



## SAO JOSE DOS CAMPOS - SP - Mitsubishi MotorSports Sudeste 2020

### Performance Individual

PC	Tp	Trc	DistPC	Ideal	Passagem	Pen	Erro	Pontos	NoPC	AtePC	PC	Tp	Trc	DistPC	Ideal	Passagem	Pen	Erro	Pontos	NoPC	AtePC										
<b>N u m</b>	<b>71</b>	71 / Carlos Alexandre Pereira Vaz / Luiz Alberto Scarati Junior										53	Tmp	120	0.385	13:21:22.77	13:21:22.98	0	0.2s	+2	8°	11°									
	<b>5°</b>	Cat / NL / Largada LIGHT / 71 / 10:01:00										54	Tmp	123	1.232	13:22:50.97	13:22:50.90	0	0.1s	-1	3°	11°									
	Ponta Grossa-PR					L200 TRITON SPORT GLS OUTDOOR					55	Tmp	125	1.689	13:24:18.57	13:24:18.40	0	0.2s	-2	2°	11°										
1	Tmp	2	0.621	10:42:02.10	10:42:01.79	0	0.3s	-3	7°	7°	56	Tmp	130	2.887	13:26:33.65	13:26:34.38	0	0.7s	+7	13°	11°										
2	Tmp	5	1.149	10:43:10.76	10:43:12.35	0	1.6s	+16	20°	10°	57	Tmp	131	3.408	13:27:25.18	13:27:26.70	0	1.5s	+15	19°	11°										
3	Tmp	6	2.369	10:45:14.98	10:45:15.70	0	0.7s	+7	14°	7°	58	Tmp	132	3.696	13:27:52.62	13:27:53.27	0	0.7s	+7	12°	11°										
4	Tmp	8	3.294	10:46:47.20	10:46:47.13	0	0.1s	-1	5°	4°	59	Tmp	134	4.054	13:28:28.23	13:28:30.67	0	2.4s	+24	20°	11°										
5	Tmp	11	4.043	10:48:34.02	10:48:34.11	0	0.1s	+1	4°	3°	60	Tmp	137	4.925	13:30:26.40	13:30:26.64	0	0.2s	+2	3°	6°										
6	Tmp	18	0.974	10:54:15.51	10:54:14.72	0	0.8s	-8	11°	3°	61	Tmp	141	0.131	13:32:18.82	13:32:18.82	0	0.0s	0	1°	6°										
7	Tmp	19	1.218	10:54:50.14	10:54:48.88	0	1.3s	-13	15°	4°	62	Tmp	143	0.730	13:33:40.10	13:33:39.49	0	0.6s	-6	10°	6°										
8	Tmp	21	1.760	10:56:01.15	10:55:57.64	0	3.5s	-35	23°	5°	63	Tmp	144	1.336	13:35:02.96	13:35:01.20	0	1.8s	-18	23°	6°										
9	Tmp	24	2.500	10:57:35.43	10:57:34.83	0	0.6s	-6	8°	4°	64	Tmp	146	1.661	13:35:50.11	13:35:49.43	0	0.7s	-7	10°	6°										
10	Tmp	27	0.368	10:59:54.08	10:59:54.13	0	0.1s	+1	3°	4°	65	Tmp	151	3.304	13:39:31.45	13:39:32.32	0	0.9s	+9	8°	7°										
11	Tmp	28	0.875	11:01:16.88	11:01:15.98	0	0.9s	-9	10°	1°	66	Tmp	152	3.496	13:39:54.23	13:39:54.11	0	0.1s	-1	1°	6°										
12	Tmp	29	1.646	11:03:09.92	11:03:10.90	0	1.0s	+10	11°	2°	67	Tmp	153	3.754	13:40:25.56	13:40:24.14	0	1.4s	-14	13°	5°										
13	Tmp	30	2.214	11:04:23.50	11:04:23.93	0	0.4s	+4	6°	2°	68	Tmp	153	4.085	13:41:01.67	13:41:01.83	0	0.2s	+2	5°	5°										
14	Tmp	32	2.904	11:05:59.84	11:06:00.13	0	0.3s	+3	3°	1°	69	Tmp	155	6.251	13:44:44.09	13:44:43.08	0	1.0s	-10	9°	5°										
15	Tmp	34	3.774	11:07:38.99	11:07:40.45	0	1.5s	+15	20°	2°	70	Tmp	158	6.845	13:45:37.90	13:45:36.90	0	1.0s	-10	11°	5°										
16	Tmp	36	4.364	11:08:49.62	11:08:49.62	0	0.0s	0	1°	1°	71	Tmp	159	7.503	13:46:24.60	13:46:23.68	0	0.9s	-9	10°	5°										
17	Tmp	37	5.634	11:10:59.02	11:10:59.28	0	0.3s	+3	7°	1°	<table border="1" style="width: 100%; border-collapse: collapse;"> <tr> <td>Num</td><td>71</td><td>Pen</td><td>0</td><td>PCZ</td><td>2</td><td>Total PP</td><td>804</td><td>Col. Final</td><td>5°</td> </tr> </table>											Num	71	Pen	0	PCZ	2	Total PP	804	Col. Final	5°
Num	71	Pen	0	PCZ	2	Total PP	804	Col. Final	5°																						
18	Tmp	40	0.346	11:22:02.17	11:22:05.47	0	3.3s	+33	27°	3°																					
19	Tmp	45	2.312	11:26:03.18	11:26:17.68	0	14.5s	+145	34°	9°																					
20	Tmp	45	2.584	11:26:39.44	11:26:42.24	0	2.8s	+28	21°	5°																					
21	Tmp	46	3.350	11:28:18.44	11:28:18.78	0	0.3s	+3	8°	4°																					
22	Tmp	49	4.734	11:31:01.23	11:31:01.52	0	0.3s	+3	5°	4°																					
23	Tmp	53	5.790	11:32:53.35	11:32:51.87	0	1.5s	-15	14°	4°																					
24	Tmp	54	6.854	11:34:56.08	11:35:34.32	0	38.2s	[+382]	38°	12°																					
25	Tmp	54	7.250	11:35:48.88	11:36:23.66	0	34.8s	[+348]	37°	21°																					
26	Tmp	56	7.611	11:36:37.59	11:37:15.26	0	37.7s	[+377]	37°	24°																					
27	Tmp	66	2.076	11:42:43.02	11:42:43.53	0	0.5s	+5	9°	24°																					
28	Tmp	66	2.261	11:43:07.69	11:43:08.55	0	0.9s	+9	14°	24°																					
29	Tmp	67	3.045	11:44:44.93	11:44:42.94	0	2.0s	-20	17°	23°																					
30	Tmp	68	3.818	11:46:39.74	11:46:37.99	0	1.8s	-18	10°	22°																					
31	Tmp	70	4.502	11:48:29.48	11:48:27.28	0	2.2s	-22	12°	23°																					
32	Tmp	71	5.143	11:50:16.26	11:50:13.85	0	2.4s	-24	12°	22°																					
33	Tmp	73	6.096	11:53:16.74	11:53:14.46	0	2.3s	-23	14°	22°																					
34	Tmp	73	6.334	11:53:52.44	11:53:49.09	0	3.4s	-34	17°	23°																					
35	Tmp	74	6.712	11:55:02.59	11:55:02.14	0	0.5s	-5	2°	19°																					
36	Tmp	77	0.211	11:56:46.33	11:56:44.95	0	1.4s	-14	16°	19°																					
37	Tmp	78	1.255	11:58:42.51	11:58:40.10	0	2.4s	-24	17°	19°																					
38	Tmp	78	2.327	12:00:51.15	12:00:48.05	0	3.1s	-31	20°	19°																					
39	Tmp	83	0.209	12:05:25.11	12:05:24.73	0	0.4s	-4	7°	18°																					
40	Tmp	85	0.556	12:09:33.84	12:09:33.60	0	0.2s	-2	6°	14°																					
41	Tmp	91	2.250	12:13:44.72	12:13:45.01	0	0.3s	+3	6°	14°																					
42	Tmp	94	3.009	12:15:14.30	12:15:14.38	0	0.1s	+1	2°	14°																					
43	Tmp	96	3.491	12:16:06.69	12:16:07.27	0	0.6s	+6	8°	12°																					
44	Tmp	100	4.739	12:19:31.20	12:19:32.99	0	1.8s	+18	14°	12°																					
45	Tmp	102	6.051	12:23:43.41	12:23:44.21	0	0.8s	+8	9°	13°																					
46	Tmp	105	6.664	12:25:18.71	12:25:18.81	0	0.1s	+1	5°	13°																					
47	Tmp	106	7.437	12:26:39.52	12:26:40.32	0	0.8s	+8	11°	13°																					
48	Tmp	107	8.046	12:27:43.10	12:27:43.54	0	0.4s	+4	12°	12°																					
49	Tmp	107	8.999	12:29:27.06	12:29:27.72	0	0.7s	+7	10°	12°																					
50	Tmp	110	10.880	12:32:41.15	12:32:41.45	0	0.3s	+3	4°	11°																					
51	Tmp	113	1.098	12:37:18.04	12:37:18.14	0	0.1s	+1	4°	11°																					
52	Tmp	114	1.912	12:38:29.90	12:38:30.01	0	0.1s	+1	5°	11°																					





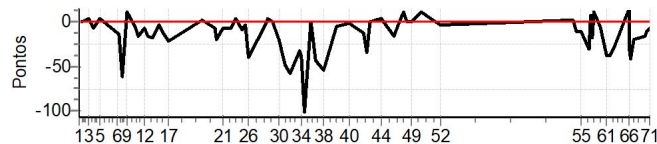
## SAO JOSE DOS CAMPOS - SP - Mitsubishi MotorSports Sudeste 2020

### Performance Individual

PC	Tp	Trc	DistPC	Ideal	Passagem	Pen	Erro	Pontos	NoPC	AtePC
<b>N</b> <b>u</b> <b>m</b>	<b>72</b>	72 / Jorge Souza / Pedro Souza								
		Cat / NL / Largada		LIGHT / 72 / 10:02:00						
		Sao Roque-SP				PAJERO TR4 4X4				
PC	Tp	Trc	DistPC	Ideal	Passagem	Pen	Erro	Pontos	NoPC	AtePC
1	Tmp	2	0.621	10:43:02.10	10:43:02.19	0	0.1s	+1	2°	2°
2	Tmp	5	1.149	10:44:10.76	10:44:10.86	0	0.1s	+1	4°	1°
3	Tmp	6	2.369	10:46:14.98	10:46:15.35	0	0.4s	+4	9°	1°
4	Tmp	8	3.294	10:47:47.20	10:47:46.49	0	0.7s	-7	11°	1°
5	Tmp	11	4.043	10:49:34.02	10:49:34.46	0	0.4s	+4	8°	1°
6	Tmp	18	0.974	10:55:15.51	10:55:14.30	0	1.2s	-12	19°	1°
7	Tmp	19	1.218	10:55:50.14	10:55:48.79	0	1.4s	-14	17°	2°
8	Tmp	21	1.760	10:57:01.15	10:56:55.01	0	6.1s	-61	28°	8°
9	Tmp	24	2.500	10:58:35.43	10:58:36.67	0	1.2s	[+12]	11°	9°
10	Tmp	27	0.368	11:00:54.08	11:00:53.59	0	0.5s	-5	11°	9°
11	Tmp	28	0.875	11:02:16.88	11:02:15.27	0	1.6s	-16	16°	9°
12	Tmp	29	1.646	11:04:09.92	11:04:09.21	0	0.7s	-7	10°	9°
13	Tmp	30	2.214	11:05:23.50	11:05:22.04	0	1.5s	-15	10°	7°
14	Tmp	32	2.904	11:06:59.84	11:06:58.16	0	1.7s	-17	14°	5°
15	Tmp	34	3.774	11:08:38.99	11:08:38.64	0	0.4s	-4	9°	6°
16	Tmp	36	4.364	11:09:49.62	11:09:48.53	0	1.1s	-11	16°	6°
17	Tmp	37	5.634	11:11:59.02	11:11:56.97	0	2.1s	-21	25°	6°
18	Tmp	40	0.346	11:23:02.17	11:23:02.33	0	0.2s	+2	7°	6°
19	Tmp	45	2.312	11:27:03.18	11:27:02.52	0	0.7s	-7	5°	5°
20	Tmp	45	2.584	11:27:39.44	11:27:37.49	0	2.0s	-20	20°	6°
21	Tmp	46	3.350	11:29:18.44	11:29:17.73	0	0.7s	-7	12°	6°
22	Tmp	49	4.734	11:32:01.23	11:32:00.61	0	0.6s	-6	10°	6°
23	Tmp	53	5.790	11:33:53.35	11:33:53.80	0	0.5s	+5	5°	5°
24	Tmp	54	6.854	11:35:56.08	11:35:55.14	0	0.9s	-9	8°	4°
25	Tmp	54	7.250	11:36:48.88	11:36:48.63	0	0.3s	-3	6°	4°
26	Tmp	56	7.611	11:37:37.59	11:37:33.58	0	4.0s	-40	21°	5°
27	Tmp	66	2.076	11:43:43.02	11:43:42.86	0	0.2s	-2	3°	5°
28	Tmp	66	2.261	11:44:07.69	11:44:08.11	0	0.4s	+4	11°	5°
29	Tmp	67	3.045	11:45:44.93	11:45:44.97	0	0.0s	0	2°	4°
30	Tmp	68	3.818	11:47:39.74	11:47:37.80	0	1.9s	-19	11°	4°
31	Tmp	70	4.502	11:49:29.48	11:49:24.55	0	4.9s	-49	21°	4°
32	Tmp	71	5.143	11:51:16.26	11:51:10.48	0	5.8s	-58	21°	5°
33	Tmp	73	6.096	11:54:16.74	11:54:13.44	0	3.3s	-33	17°	6°
34	Tmp	73	6.334	11:54:52.44	11:54:48.63	0	3.8s	-38	20°	7°
35	Tmp	74	6.712	11:56:02.59	11:55:52.47	0	10.1s	-101	23°	9°
36	Tmp	77	0.211	11:57:46.33	11:57:46.30	0	0.0s	0	1°	8°
37	Tmp	78	1.255	11:59:42.51	11:59:38.17	0	4.3s	-43	30°	8°
38	Tmp	78	2.327	12:01:51.15	12:01:45.72	0	5.4s	-54	25°	9°
39	Tmp	83	0.209	12:06:25.11	12:06:24.66	0	0.5s	-5	10°	9°
40	Tmp	85	0.556	12:10:33.84	12:10:33.76	0	0.1s	-1	4°	9°
41	Tmp	91	2.250	12:14:44.72	12:14:43.39	0	1.3s	-13	17°	9°
42	Tmp	94	3.009	12:16:14.30	12:16:10.87	0	3.4s	-34	25°	9°
43	Tmp	96	3.491	12:17:06.69	12:17:06.75	0	0.1s	+1	1°	9°
44	Tmp	100	4.739	12:20:31.20	12:20:31.63	0	0.4s	+4	7°	9°
45	Tmp	102	6.051	12:24:43.41	12:24:41.83	0	1.6s	-16	14°	9°
46	Tmp	105	6.664	12:26:18.71	12:26:18.59	0	0.1s	-1	4°	9°
47	Tmp	106	7.437	12:27:39.52	12:27:40.63	0	1.1s	+11	15°	9°
48	Tmp	107	8.046	12:28:43.10	12:28:43.24	0	0.1s	+1	6°	9°
49	Tmp	107	8.999	12:30:27.06	12:30:27.11	0	0.1s	+1	4°	9°
50	Tmp	110	10.880	12:33:41.15	12:33:42.20	0	1.1s	+11	13°	9°
51	Tmp	113	1.098	12:38:18.04	12:38:18.02	0	0.0s	0	1°	9°
52	Tmp	114	1.912	12:39:29.90	12:39:29.62	0	0.3s	-3	10°	9°

PC	Tp	Trc	DistPC	Ideal	Passagem	Pen	Erro	Pontos	NoPC	AtePC
53	Tmp	120	0.385	13:22:22.77	13:22:22.97	0	0.2s	+2	7°	9°
54	Tmp	123	1.232	13:23:50.97	13:23:49.89	0	1.1s	-11	18°	9°
55	Tmp	125	1.689	13:25:18.57	13:25:17.52	0	1.1s	-11	12°	9°
56	Tmp	130	2.887	13:27:33.65	13:27:30.56	0	3.1s	-31	23°	9°
57	Tmp	131	3.408	13:28:25.18	13:28:25.99	0	0.8s	+8	13°	9°
58	Tmp	132	3.696	13:28:52.62	13:28:50.90	0	1.7s	-17	24°	9°
59	Tmp	134	4.054	13:29:28.23	13:29:29.46	0	1.2s	[+12]	12°	9°
60	Tmp	137	4.925	13:31:26.40	13:31:25.92	0	0.5s	-5	7°	10°
61	Tmp	141	0.131	13:33:18.82	13:33:15.05	0	3.8s	-38	17°	9°
62	Tmp	143	0.730	13:34:40.10	13:34:36.39	0	3.7s	-37	26°	9°
63	Tmp	144	1.336	13:36:02.96	13:36:00.26	0	2.7s	-27	24°	9°
64	Tmp	146	1.661	13:36:50.11	13:36:48.38	0	1.7s	-17	18°	9°
65	Tmp	151	3.304	13:40:31.45	13:40:32.96	0	1.5s	[+15]	13°	9°
66	Tmp	152	3.496	13:40:54.23	13:40:51.59	0	2.6s	-26	18°	9°
67	Tmp	153	3.754	13:41:25.56	13:41:21.45	0	4.1s	-41	26°	9°
68	Tmp	153	4.085	13:42:01.67	13:41:59.77	0	1.9s	-19	20°	9°
69	Tmp	155	6.251	13:45:44.09	13:45:42.46	0	1.6s	-16	16°	9°
70	Tmp	158	6.845	13:46:37.90	13:46:36.79	0	1.1s	-11	16°	9°
71	Tmp	159	7.503	13:47:24.60	13:47:24.04	0	0.6s	-6	8°	9°

Num	72	Pen	0	PCZ	3	Total PP	1125	Col. Final	9°
-----	----	-----	---	-----	---	----------	------	------------	----





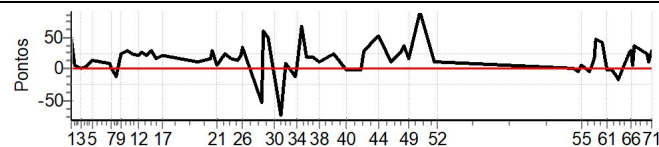
## SAO JOSE DOS CAMPOS - SP - Mitsubishi MotorSports Sudeste 2020

### Performance Individual

PC	Tp	Trc	DistPC	Ideal	Passagem	Pen	Erro	Pontos	NoPC	AtePC
<b>N</b> <b>u</b> <b>m</b>	<b>73</b>	73 / Wagner Cipolla / Guilherme Serrao Cipolla								
		Cat / NL / Largada		LIGHT / 73 / 10:03:00						
		Sao Paulo-SP				PAJERO FULL 3 PORTAS				
PC	Tp	Trc	DistPC	Ideal	Passagem	Pen	Erro	Pontos	NoPC	AtePC
1	Tmp	2	0.621	10:44:02.10	10:44:06.94	0	4.8s	+48	29°	29°
2	Tmp	5	1.149	10:45:10.76	10:45:11.33	0	0.6s	+6	13°	25°
3	Tmp	6	2.369	10:47:14.98	10:47:15.12	0	0.1s	+1	4°	19°
4	Tmp	8	3.294	10:48:47.20	10:48:47.59	0	0.4s	+4	9°	14°
5	Tmp	11	4.043	10:50:34.02	10:50:35.29	0	1.3s	+13	12°	11°
6	Tmp	18	0.974	10:56:15.51	10:56:16.43	0	0.9s	+9	12°	9°
7	Tmp	19	1.218	10:56:50.14	10:56:50.23	0	0.1s	+1	2°	7°
8	Tmp	21	1.760	10:58:01.15	10:58:00.02	0	1.1s	-11	8°	6°
9	Tmp	24	2.500	10:59:35.43	10:59:37.93	0	2.5s	+25	16°	10°
10	Tmp	27	0.368	11:01:54.08	11:01:56.97	0	2.9s	+29	26°	10°
11	Tmp	28	0.875	11:03:16.88	11:03:19.34	0	2.5s	+25	21°	10°
12	Tmp	29	1.646	11:05:09.92	11:05:12.13	0	2.2s	+22	21°	12°
13	Tmp	30	2.214	11:06:23.50	11:06:26.22	0	2.7s	+27	19°	11°
14	Tmp	32	2.904	11:07:59.84	11:08:02.04	0	2.2s	+22	18°	11°
15	Tmp	34	3.774	11:09:38.99	11:09:41.88	0	2.9s	+29	27°	12°
16	Tmp	36	4.364	11:10:49.62	11:10:51.34	0	1.7s	+17	20°	11°
17	Tmp	37	5.634	11:12:59.02	11:13:01.13	0	2.1s	+21	24°	13°
18	Tmp	40	0.346	11:24:02.17	11:24:03.12	0	1.0s	+10	14°	12°
19	Tmp	45	2.312	11:28:03.18	11:28:04.79	0	1.6s	+16	16°	12°
20	Tmp	45	2.584	11:28:39.44	11:28:42.48	0	3.0s	+30	23°	13°
21	Tmp	46	3.350	11:30:18.44	11:30:19.10	0	0.7s	+7	11°	13°
22	Tmp	49	4.734	11:33:01.23	11:33:03.74	0	2.5s	+25	26°	13°
23	Tmp	53	5.790	11:34:53.35	11:34:55.08	0	1.7s	+17	15°	13°
24	Tmp	54	6.854	11:36:56.08	11:36:57.51	0	1.4s	+14	11°	13°
25	Tmp	54	7.250	11:37:48.88	11:37:51.02	0	2.1s	+21	15°	13°
26	Tmp	56	7.611	11:38:37.59	11:38:40.87	0	3.3s	+33	20°	14°
27	Tmp	66	2.076	11:44:43.02	11:44:37.77	0	5.3s	-53	29°	16°
28	Tmp	66	2.261	11:45:07.69	11:45:13.74	0	6.1s	[+61]	29°	15°
29	Tmp	67	3.045	11:46:44.93	11:46:50.00	0	5.1s	+51	23°	15°
30	Tmp	68	3.818	11:48:39.74	11:48:38.51	0	1.2s	-12	7°	15°
31	Tmp	70	4.502	11:50:29.48	11:50:22.05	0	7.4s	-74	25°	16°
32	Tmp	71	5.143	11:52:16.26	11:52:17.03	0	0.8s	+8	2°	16°
33	Tmp	73	6.096	11:55:16.74	11:55:15.45	0	1.3s	-13	5°	16°
34	Tmp	73	6.334	11:55:52.44	11:55:52.76	0	0.3s	+3	4°	15°
35	Tmp	74	6.712	11:57:02.59	11:57:09.51	0	6.9s	[+69]	20°	15°
36	Tmp	77	0.211	11:58:46.33	11:58:48.29	0	2.0s	+20	17°	14°
37	Tmp	78	1.255	12:00:42.51	12:00:44.33	0	1.8s	+18	14°	12°
38	Tmp	78	2.327	12:02:51.15	12:02:52.33	0	1.2s	+12	9°	11°
39	Tmp	83	0.209	12:07:25.11	12:07:27.62	0	2.5s	+25	20°	11°
40	Tmp	85	0.556	12:11:33.84	12:11:33.67	0	0.2s	-2	5°	11°
41	Tmp	91	2.250	12:15:44.72	12:15:44.59	0	0.1s	-1	3°	11°
42	Tmp	94	3.009	12:17:14.30	12:17:17.33	0	3.0s	+30	23°	11°
43	Tmp	96	3.491	12:18:06.69	12:18:10.06	0	3.4s	+34	23°	11°
44	Tmp	100	4.739	12:21:31.20	12:21:36.37	0	5.2s	+52	22°	11°
45	Tmp	102	6.051	12:25:43.41	12:25:44.58	0	1.2s	+12	13°	11°
46	Tmp	105	6.664	12:27:18.71	12:27:20.68	0	2.0s	+20	17°	11°
47	Tmp	106	7.437	12:28:39.52	12:28:42.11	0	2.6s	+26	20°	11°
48	Tmp	107	8.046	12:29:43.10	12:29:46.68	0	3.6s	+36	23°	11°
49	Tmp	107	8.999	12:31:27.06	12:31:28.66	0	1.6s	+16	15°	11°
50	Tmp	110	10.880	12:34:41.15	12:34:50.23	0	9.1s	[+91]	30°	13°
51	Tmp	113	1.098	12:39:18.04	12:39:19.24	0	1.2s	+12	15°	13°
52	Tmp	114	1.912	12:40:29.90	12:40:31.09	0	1.2s	+12	19°	13°

PC	Tp	Trc	DistPC	Ideal	Passagem	Pen	Erro	Pontos	NoPC	AtePC
53	Tmp	120	0.385	13:23:22.77	13:23:22.92	0	0.2s	+2	6°	13°
54	Tmp	123	1.232	13:24:50.97	13:24:50.56	0	0.4s	-4	10°	13°
55	Tmp	125	1.689	13:26:18.57	13:26:19.28	0	0.7s	+7	6°	13°
56	Tmp	130	2.887	13:28:33.65	13:28:33.26	0	0.4s	-4	8°	13°
57	Tmp	131	3.408	13:29:25.18	13:29:25.96	0	0.8s	+8	12°	12°
58	Tmp	132	3.696	13:29:52.62	13:29:54.12	0	1.5s	+15	22°	13°
59	Tmp	134	4.054	13:30:28.23	13:30:32.88	0	4.7s	+47	28°	13°
60	Tmp	137	4.925	13:32:26.40	13:32:30.46	0	4.1s	+41	25°	14°
61	Tmp	141	0.131	13:34:18.82	13:34:18.54	0	0.3s	-3	5°	13°
62	Tmp	143	0.730	13:35:40.10	13:35:40.02	0	0.1s	-1	4°	12°
63	Tmp	144	1.336	13:37:02.96	13:37:01.64	0	1.3s	-13	17°	12°
64	Tmp	146	1.661	13:37:50.11	13:37:48.53	0	1.6s	-16	17°	12°
65	Tmp	151	3.304	13:41:31.45	13:41:34.07	0	2.6s	+26	22°	13°
66	Tmp	152	3.496	13:41:54.23	13:41:57.10	0	2.9s	+29	21°	13°
67	Tmp	153	3.754	13:42:25.56	13:42:26.28	0	0.7s	+7	8°	13°
68	Tmp	153	4.085	13:43:01.67	13:43:05.27	0	3.6s	+36	26°	14°
69	Tmp	155	6.251	13:46:44.09	13:46:46.57	0	2.5s	+25	23°	13°
70	Tmp	158	6.845	13:47:37.90	13:47:39.01	0	1.1s	+11	15°	13°
71	Tmp	159	7.503	13:48:24.60	13:48:27.62	0	3.0s	+30	21°	13°

Num	73	Pen	0	PCZ	0	Total PP	1350	Col. Final	13°
-----	----	-----	---	-----	---	----------	------	------------	-----





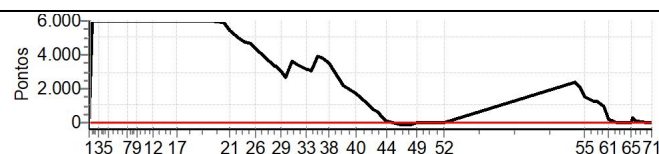
## SAO JOSE DOS CAMPOS - SP - Mitsubishi MotorSports Sudeste 2020

### Performance Individual

PC	Tp	Trc	DistPC	Ideal	Passagem	Pen	Erro	Pontos	NoPC	AtePC
<b>N</b> <b>u</b> <b>m</b>	<b>74</b>	74 / Renato Montemor / Jessica Melo								
		Cat / NL / Largada LIGHT / 74 / 10:04:00								
		Guaratingueta-SP				L200 TRITON HPE				
PC	Tp	Trc	DistPC	Ideal	Passagem	Pen	Erro	Pontos	NoPC	AtePC
1	Tmp	2	0.621	10:45:02.10	10:45:02.48	0	0.4s	+4	8°	8°
2	Tmp	5	1.149	10:46:10.76	11:05:26.44	0	19m15s	+6000	45°	40°
3	Tmp	6	2.369	10:48:14.98	11:07:23.90	0	19m08s	+6000	45°	41°
4	Tmp	8	3.294	10:49:47.20	11:08:55.64	0	19m08s	+6000	45°	41°
5	Tmp	11	4.043	10:51:34.02	11:10:39.47	0	19m05s	+6000	45°	41°
6	Tmp	18	0.974	10:57:15.51	11:14:48.73	0	17m33s	+6000	45°	41°
7	Tmp	19	1.218	10:57:50.14	11:15:14.98	0	17m24s	+6000	45°	41°
8	Tmp	21	1.760	10:59:01.15	11:16:17.58	0	17m16s	+6000	45°	41°
9	Tmp	24	2.500	11:00:35.43	11:17:40.21	0	17m04s	+6000	45°	41°
10	Tmp	27	0.368	11:02:54.08	11:19:09.40	0	16m15s	+6000	45°	41°
11	Tmp	28	0.875	11:04:16.88	11:20:06.73	0	15m49s	+6000	45°	41°
12	Tmp	29	1.646	11:06:09.92	11:21:17.94	0	15m08s	+6000	45°	41°
13	Tmp	30	2.214	11:07:23.50	11:22:22.22	0	14m58s	+6000	45°	41°
14	Tmp	32	2.904	11:08:59.84	11:23:45.65	0	14m45s	+6000	45°	41°
15	Tmp	34	3.774	11:10:38.99	11:24:55.86	0	14m16s	+6000	45°	41°
16	Tmp	36	4.364	11:11:49.62	11:25:49.22	0	13m59s	+6000	45°	42°
17	Tmp	37	5.634	11:13:59.02	11:27:25.32	0	13m26s	+6000	45°	42°
18	Tmp	40	0.346	11:25:02.17	11:35:09.79	0	10m07s	+6000	45°	42°
19	Tmp	45	2.312	11:29:03.18	11:38:52.46	0	9m49s	+5893	43°	42°
20	Tmp	45	2.584	11:29:39.44	11:39:15.61	0	9m36s	+5762	43°	43°
21	Tmp	46	3.350	11:31:18.44	11:40:21.98	0	9m03s	+5435	43°	43°
22	Tmp	49	4.734	11:34:01.23	11:42:17.93	0	8m16s	+4967	43°	43°
23	Tmp	53	5.790	11:35:53.35	11:43:52.03	0	7m58s	+4787	42°	43°
24	Tmp	54	6.854	11:37:56.08	11:45:45.68	0	7m49s	+4696	42°	43°
25	Tmp	54	7.250	11:38:48.88	11:46:20.65	0	7m31s	+4518	42°	43°
26	Tmp	56	7.611	11:39:37.59	11:46:51.43	0	7m13s	+4338	42°	43°
27	Tmp	66	2.076	11:45:43.02	11:51:21.08	0	5m38s	+3381	42°	43°
28	Tmp	66	2.261	11:46:07.69	11:51:38.30	0	5m30s	+3306	42°	43°
29	Tmp	67	3.045	11:47:44.93	11:52:46.32	0	5m01s	+3014	42°	43°
30	Tmp	68	3.818	11:49:39.74	11:54:03.35	0	4m23s	+2636	42°	43°
31	Tmp	70	4.502	11:51:29.48	11:57:27.22	0	5m57s	+3577	42°	43°
32	Tmp	71	5.143	11:53:16.26	11:59:02.03	0	5m45s	+3458	42°	43°
33	Tmp	73	6.096	11:56:16.74	12:01:27.74	0	5m11s	+3110	42°	43°
34	Tmp	73	6.334	11:56:52.44	12:02:04.18	0	5m11s	+3117	42°	43°
35	Tmp	74	6.712	11:58:02.59	12:03:06.15	0	5m03s	+3036	42°	43°
36	Tmp	77	0.211	11:59:46.33	12:06:17.42	0	6m31s	+3911	42°	43°
37	Tmp	78	1.255	12:01:42.51	12:07:59.05	0	6m16s	+3765	42°	43°
38	Tmp	78	2.327	12:03:51.15	12:09:43.86	0	5m52s	+3527	42°	43°
39	Tmp	83	0.209	12:08:25.11	12:12:01.84	0	3m36s	+2167	42°	43°
40	Tmp	85	0.556	12:12:33.84	12:15:25.55	0	2m51s	+1717	41°	43°
41	Tmp	91	2.250	12:16:44.72	12:18:30.76	0	1m46s	+1060	41°	43°
42	Tmp	94	3.009	12:18:14.30	12:19:33.33	0	1m19s	+790	41°	43°
43	Tmp	96	3.491	12:19:06.69	12:20:12.42	0	1m05s	+657	41°	43°
44	Tmp	100	4.739	12:22:31.20	12:22:43.50	0	12.3s	+123	29°	43°
45	Tmp	102	6.051	12:26:43.41	12:26:34.10	0	9.3s	-93	27°	43°
46	Tmp	105	6.664	12:28:18.71	12:28:11.25	0	7.5s	-75	28°	43°
47	Tmp	106	7.437	12:29:39.52	12:29:34.92	0	4.6s	-46	26°	43°
48	Tmp	107	8.046	12:30:43.10	12:30:38.13	0	5.0s	-50	27°	42°
49	Tmp	107	8.999	12:32:27.06	12:32:22.59	0	4.5s	-45	23°	42°
50	Tmp	110	10.880	12:35:41.15	12:35:37.01	0	4.1s	-41	21°	42°
51	Tmp	113	1.098	12:40:18.04	12:40:18.68	0	0.6s	+6	11°	42°
52	Tmp	114	1.912	12:41:29.90	12:41:29.15	0	0.8s	-8	17°	42°

PC	Tp	Trc	DistPC	Ideal	Passagem	Pen	Erro	Pontos	NoPC	AtePC
53	Tmp	120	0.385	13:24:22.77	13:28:16.37	0	3m53s	+2336	40°	42°
54	Tmp	123	1.232	13:25:50.97	13:29:17.69	0	3m26s	+2067	40°	42°
55	Tmp	125	1.689	13:27:18.57	13:29:55.37	0	2m36s	[+1568]	40°	42°
56	Tmp	130	2.887	13:29:33.65	13:31:45.79	0	2m12s	[+1321]	40°	42°
57	Tmp	131	3.408	13:30:25.18	13:32:27.56	0	2m02s	+1224	40°	42°
58	Tmp	132	3.696	13:30:52.62	13:32:53.31	0	2m00s	+1207	40°	42°
59	Tmp	134	4.054	13:31:28.23	13:33:31.33	0	2m03s	+1231	40°	42°
60	Tmp	137	4.925	13:33:26.40	13:35:01.82	0	1m35s	+954	40°	42°
61	Tmp	141	0.131	13:35:18.82	13:35:33.48	0	14.7s	+147	24°	42°
62	Tmp	143	0.730	13:36:40.10	13:36:48.89	0	8.8s	+88	32°	42°
63	Tmp	144	1.336	13:38:02.96	13:38:01.77	0	1.2s	-12	15°	42°
64	Tmp	146	1.661	13:38:50.11	13:38:52.08	0	2.0s	+20	20°	42°
65	Tmp	151	3.304	13:42:31.45	13:42:33.93	0	2.5s	+25	20°	42°
66	Tmp	152	3.496	13:42:54.23	13:43:20.38	0	26.2s	+262	33°	42°
67	Tmp	153	3.754	13:43:25.56	13:43:43.20	0	17.6s	+176	32°	42°
68	Tmp	153	4.085	13:44:01.67	13:44:07.76	0	6.1s	+61	32°	42°
69	Tmp	155	6.251	13:47:44.09	13:47:47.23	0	3.1s	+31	28°	42°
70	Tmp	158	6.845	13:48:37.90	13:48:37.96	0	0.1s	+1	2°	42°
71	Tmp	159	7.503	13:49:24.60	13:49:25.01	0	0.4s	+4	6°	42°

Num	74	Pen	0	PCZ	0	Total PP	197245	Col. Final	42°
-----	----	-----	---	-----	---	----------	--------	------------	-----







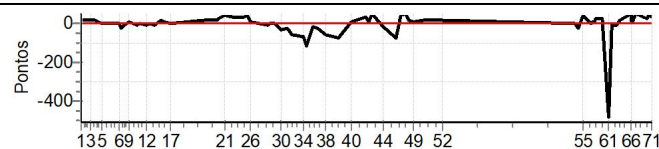
# SAO JOSE DOS CAMPOS - SP - Mitsubishi MotorSports Sudeste 2020

## Performance Individual

PC	Tp	Trc	DistPC	Ideal	Passagem	Pen	Erro	Pontos	NoPC	AtePC
N u m	75	75 / Marcelo Corcevai Corcevai / Stella Maris Corcevai								
		Cat / NL / Largada		LIGHT / 75 / 10:05:00						
		Sao Jose dos Campos-SP				L200 TRITON OUTDOOR				
PC	Tp	Trc	DistPC	Ideal	Passagem	Pen	Erro	Pontos	NoPC	AtePC
1	Tmp	2	0.621	10:46:02.10	10:46:03.52	0	1.4s	+14	16°	16°
2	Tmp	5	1.149	10:47:10.76	10:47:12.56	0	1.8s	+18	23°	17°
3	Tmp	6	2.369	10:49:14.98	10:49:16.73	0	1.8s	+18	23°	18°
4	Tmp	8	3.294	10:50:47.20	10:50:48.94	0	1.7s	+17	21°	18°
5	Tmp	11	4.043	10:52:34.02	10:52:34.01	0	0.0s	0	2°	9°
6	Tmp	18	0.974	10:58:15.51	10:58:15.03	0	0.5s	-5	7°	7°
7	Tmp	19	1.218	10:58:50.14	10:58:47.28	0	2.9s	-29	25°	11°
8	Tmp	21	1.760	11:00:01.15	11:00:00.30	0	0.9s	-9	6°	10°
9	Tmp	24	2.500	11:01:35.43	11:01:35.72	0	0.3s	+3	4°	8°
10	Tmp	27	0.368	11:03:54.08	11:03:53.32	0	0.8s	-8	17°	8°
11	Tmp	28	0.875	11:05:16.88	11:05:16.32	0	0.6s	-6	6°	8°
12	Tmp	29	1.646	11:07:09.92	11:07:09.23	0	0.7s	-7	9°	5°
13	Tmp	30	2.214	11:08:23.50	11:08:23.32	0	0.2s	-2	3°	3°
14	Tmp	32	2.904	11:09:59.84	11:09:58.90	0	0.9s	-9	7°	4°
15	Tmp	34	3.774	11:11:38.99	11:11:40.45	0	1.5s	+15	19°	4°
16	Tmp	36	4.364	11:12:49.62	11:12:50.05	0	0.4s	+4	4°	4°
17	Tmp	37	5.634	11:14:59.02	11:14:59.04	0	0.0s	0	2°	4°
18	Tmp	40	0.346	11:26:02.17	11:26:03.32	0	1.2s	+12	16°	4°
19	Tmp	45	2.312	11:30:03.18	11:30:04.20	0	1.0s	+10	9°	3°
20	Tmp	45	2.584	11:30:39.44	11:30:41.38	0	1.9s	+19	17°	4°
21	Tmp	46	3.350	11:32:18.44	11:32:22.57	0	4.1s	+41	28°	5°
22	Tmp	49	4.734	11:35:01.23	11:35:04.62	0	3.4s	+34	29°	5°
23	Tmp	53	5.790	11:36:53.35	11:36:56.55	0	3.2s	+32	20°	6°
24	Tmp	54	6.854	11:38:56.08	11:38:59.36	0	3.3s	+33	17°	7°
25	Tmp	54	7.250	11:39:48.88	11:39:52.64	0	3.8s	+38	20°	8°
26	Tmp	56	7.611	11:40:37.59	11:40:38.08	0	0.5s	+5	7°	8°
27	Tmp	66	2.076	11:46:43.02	11:46:42.23	0	0.8s	-8	11°	7°
28	Tmp	66	2.261	11:47:07.69	11:47:07.60	0	0.1s	-1	6°	6°
29	Tmp	67	3.045	11:48:44.93	11:48:44.53	0	0.4s	-4	7°	6°
30	Tmp	68	3.818	11:50:39.74	11:50:36.48	0	3.3s	-33	17°	6°
31	Tmp	70	4.502	11:52:29.48	11:52:26.64	0	2.8s	-28	15°	6°
32	Tmp	71	5.143	11:54:16.26	11:54:10.40	0	5.9s	-59	22°	8°
33	Tmp	73	6.096	11:57:16.74	11:57:09.79	0	7.0s	-70	27°	10°
34	Tmp	73	6.334	11:57:52.44	11:57:45.71	0	6.7s	-67	23°	10°
35	Tmp	74	6.712	11:59:02.59	11:58:50.76	0	11.8s	-118	24°	14°
36	Tmp	77	0.211	12:00:46.33	12:00:44.27	0	2.1s	-21	19°	12°
37	Tmp	78	1.255	12:02:42.51	12:02:39.53	0	3.0s	-30	22°	11°
38	Tmp	78	2.327	12:04:51.15	12:04:44.82	0	6.3s	-63	27°	12°
39	Tmp	83	0.209	12:09:25.11	12:09:17.11	0	8.0s	-80	26°	12°
40	Tmp	85	0.556	12:13:33.84	12:13:34.34	0	0.5s	+5	12°	12°
41	Tmp	91	2.250	12:17:44.72	12:17:48.11	0	3.4s	+34	25°	13°
42	Tmp	94	3.009	12:19:14.30	12:19:14.64	0	0.3s	+3	5°	12°
43	Tmp	96	3.491	12:20:06.69	12:20:11.00	0	4.3s	+43	25°	13°
44	Tmp	100	4.739	12:23:31.20	12:23:29.09	0	2.1s	-21	17°	14°
45	Tmp	102	6.051	12:27:43.41	12:27:35.74	0	7.7s	-77	25°	14°
46	Tmp	105	6.664	12:29:18.71	12:29:22.17	0	3.5s	+35	20°	14°
47	Tmp	106	7.437	12:30:39.52	12:30:43.92	0	4.4s	[+44]	25°	14°
48	Tmp	107	8.046	12:31:43.10	12:31:44.31	0	1.2s	+12	17°	14°
49	Tmp	107	8.999	12:33:27.06	12:33:27.91	0	0.9s	+9	11°	14°
50	Tmp	110	10.880	12:36:41.15	12:36:42.73	0	1.6s	+16	14°	14°
51	Tmp	113	1.098	12:41:18.04	12:41:19.32	0	1.3s	+13	17°	14°
52	Tmp	114	1.912	12:42:29.90	12:42:30.96	0	1.1s	+11	18°	14°

PC	Tp	Trc	DistPC	Ideal	Passagem	Pen	Erro	Pontos	NoPC	AtePC
53	Tmp	120	0.385	13:25:22.77	13:25:22.85	0	0.1s	+1	4°	14°
54	Tmp	123	1.232	13:26:50.97	13:26:48.04	0	2.9s	-29	26°	14°
55	Tmp	125	1.689	13:28:18.57	13:28:22.23	0	3.7s	+37	19°	14°
56	Tmp	130	2.887	13:30:33.65	13:30:33.76	0	0.1s	+1	4°	14°
57	Tmp	131	3.408	13:31:25.18	13:31:26.11	0	0.9s	+9	14°	14°
58	Tmp	132	3.696	13:31:52.62	13:31:53.43	0	0.8s	+8	14°	14°
59	Tmp	134	4.054	13:32:28.23	13:32:30.75	0	2.5s	+25	23°	14°
60	Tmp	137	4.925	13:34:26.40	13:34:28.41	0	2.0s	+20	17°	15°
61	Tmp	141	0.131	13:36:18.82	13:35:30.56	0	48.3s	-483	33°	17°
62	Tmp	143	0.730	13:37:40.10	13:37:39.10	0	1.0s	-10	14°	17°
63	Tmp	144	1.336	13:39:02.96	13:39:01.47	0	1.5s	-15	19°	17°
64	Tmp	146	1.661	13:39:50.11	13:39:51.45	0	1.3s	+13	16°	17°
65	Tmp	151	3.304	13:43:31.45	13:43:35.87	0	4.4s	[+44]	27°	18°
66	Tmp	152	3.496	13:43:54.23	13:43:55.84	0	1.6s	+16	14°	18°
67	Tmp	153	3.754	13:44:25.56	13:44:25.81	0	0.3s	+3	5°	18°
68	Tmp	153	4.085	13:45:01.67	13:45:06.41	0	4.7s	[+47]	28°	18°
69	Tmp	155	6.251	13:48:44.09	13:48:46.12	0	2.0s	+20	20°	18°
70	Tmp	158	6.845	13:49:37.90	13:49:41.52	0	3.6s	+36	25°	18°
71	Tmp	159	7.503	13:50:24.60	13:50:28.02	0	3.4s	+34	22°	18°

Num	75	Pen	0	PCZ	2	Total PP	2009	Col. Final	18°
-----	----	-----	---	-----	---	----------	------	------------	-----





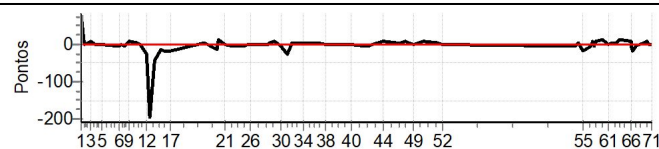
## SAO JOSE DOS CAMPOS - SP - Mitsubishi MotorSports Sudeste 2020

### Performance Individual

PC	Tp	Trc	DistPC	Ideal	Passagem	Pen	Erro	Pontos	NoPC	AtePC
<b>N</b> <b>u</b> <b>m</b>	<b>76</b>	76 / Rogério Pimenta Sato / Leonardo Gimenes Sato								
		Cat / NL / Largada LIGHT / 76 / 10:06:00								
		Mogi das Cruzes-SP PAJERO TR4 R								
PC	Tp	Trc	DistPC	Ideal	Passagem	Pen	Erro	Pontos	NoPC	AtePC
1	Tmp	2	0.621	10:47:02.10	10:47:10.18	0	8.1s	[+81]	33°	33°
2	Tmp	5	1.149	10:48:10.76	10:48:10.80	0	0.0s	0	3°	28°
3	Tmp	6	2.369	10:50:14.98	10:50:15.78	0	0.8s	+8	15°	25°
4	Tmp	8	3.294	10:51:47.20	10:51:47.23	0	0.0s	0	1°	23°
5	Tmp	11	4.043	10:53:34.02	10:53:34.02	0	0.0s	0	1°	15°
6	Tmp	18	0.974	10:59:15.51	10:59:14.96	0	0.6s	-6	9°	12°
7	Tmp	19	1.218	10:59:50.14	10:59:50.05	0	0.1s	-1	1°	9°
8	Tmp	21	1.760	11:01:01.15	11:01:00.65	0	0.5s	-5	2°	7°
9	Tmp	24	2.500	11:02:35.43	11:02:36.30	0	0.9s	+9	9°	7°
10	Tmp	27	0.368	11:04:54.08	11:04:54.44	0	0.4s	+4	10°	7°
11	Tmp	28	0.875	11:06:16.88	11:06:16.87	0	0.0s	0	2°	6°
12	Tmp	29	1.646	11:08:09.92	11:08:07.23	0	2.7s	-27	23°	7°
13	Tmp	30	2.214	11:09:23.50	11:09:03.85	0	19.7s	-197	31°	20°
14	Tmp	32	2.904	11:10:59.84	11:10:55.35	0	4.5s	-45	25°	21°
15	Tmp	34	3.774	11:12:38.99	11:12:37.54	0	1.5s	-15	18°	19°
16	Tmp	36	4.364	11:13:49.62	11:13:47.60	0	2.0s	-20	23°	19°
17	Tmp	37	5.634	11:15:59.02	11:15:57.37	0	1.7s	-17	19°	19°
18	Tmp	40	0.346	11:27:02.17	11:27:02.30	0	0.1s	+1	5°	19°
19	Tmp	45	2.312	11:31:03.18	11:31:01.87	0	1.3s	-13	14°	19°
20	Tmp	45	2.584	11:31:39.44	11:31:40.51	0	1.1s	+11	12°	18°
21	Tmp	46	3.350	11:33:18.44	11:33:18.36	0	0.1s	-1	3°	17°
22	Tmp	49	4.734	11:36:01.23	11:36:00.88	0	0.4s	-4	9°	17°
23	Tmp	53	5.790	11:37:53.35	11:37:52.71	0	0.6s	-6	7°	15°
24	Tmp	54	6.854	11:39:56.08	11:39:55.34	0	0.7s	-7	7°	14°
25	Tmp	54	7.250	11:40:48.88	11:40:48.63	0	0.3s	-3	5°	12°
26	Tmp	56	7.611	11:41:37.59	11:41:37.56	0	0.0s	0	1°	10°
27	Tmp	66	2.076	11:47:43.02	11:47:42.74	0	0.3s	-3	5°	11°
28	Tmp	66	2.261	11:48:07.69	11:48:07.76	0	0.1s	+1	5°	9°
29	Tmp	67	3.045	11:49:44.93	11:49:45.43	0	0.5s	+5	11°	9°
30	Tmp	68	3.818	11:51:39.74	11:51:39.28	0	0.5s	-5	4°	7°
31	Tmp	70	4.502	11:53:29.48	11:53:26.58	0	2.9s	-29	16°	8°
32	Tmp	71	5.143	11:55:16.26	11:55:16.37	0	0.1s	+1	1°	6°
33	Tmp	73	6.096	11:58:16.74	11:58:16.85	0	0.1s	+1	1°	5°
34	Tmp	73	6.334	11:58:52.44	11:58:52.56	0	0.1s	+1	2°	5°
35	Tmp	74	6.712	12:00:02.59	12:00:02.74	0	0.2s	+2	1°	4°
36	Tmp	77	0.211	12:01:46.33	12:01:46.38	0	0.1s	+1	2°	4°
37	Tmp	78	1.255	12:03:42.51	12:03:42.66	0	0.2s	+2	3°	4°
38	Tmp	78	2.327	12:05:51.15	12:05:51.17	0	0.0s	0	2°	4°
39	Tmp	83	0.209	12:10:25.11	12:10:24.77	0	0.3s	-3	5°	4°
40	Tmp	85	0.556	12:14:33.84	12:14:33.80	0	0.0s	0	1°	4°
41	Tmp	91	2.250	12:18:44.72	12:18:43.97	0	0.8s	-8	13°	4°
42	Tmp	94	3.009	12:20:14.30	12:20:13.61	0	0.7s	-7	9°	4°
43	Tmp	96	3.491	12:21:06.69	12:21:06.52	0	0.2s	-2	2°	4°
44	Tmp	100	4.739	12:24:31.20	12:24:32.13	0	0.9s	+9	11°	4°
45	Tmp	102	6.051	12:28:43.41	12:28:43.51	0	0.1s	+1	2°	3°
46	Tmp	105	6.664	12:30:18.71	12:30:18.81	0	0.1s	+1	3°	3°
47	Tmp	106	7.437	12:31:39.52	12:31:40.42	0	0.9s	+9	13°	3°
48	Tmp	107	8.046	12:32:43.10	12:32:43.49	0	0.4s	+4	11°	3°
49	Tmp	107	8.999	12:34:27.06	12:34:27.09	0	0.0s	0	2°	3°
50	Tmp	110	10.880	12:37:41.15	12:37:41.62	0	0.5s	+5	9°	3°
51	Tmp	113	1.098	12:42:18.04	12:42:18.19	0	0.2s	+2	5°	3°
52	Tmp	114	1.912	12:43:29.90	12:43:29.82	0	0.1s	-1	4°	3°

PC	Tp	Trc	DistPC	Ideal	Passagem	Pen	Erro	Pontos	NoPC	AtePC
53	Tmp	120	0.385	13:26:22.77	13:26:21.97	0	0.8s	-8	19°	3°
54	Tmp	123	1.232	13:27:50.97	13:27:51.18	0	0.2s	+2	5°	3°
55	Tmp	125	1.689	13:29:18.57	13:29:16.69	0	1.9s	-19	16°	3°
56	Tmp	130	2.887	13:31:33.65	13:31:33.03	0	0.6s	-6	11°	3°
57	Tmp	131	3.408	13:32:25.18	13:32:25.72	0	0.5s	+5	8°	3°
58	Tmp	132	3.696	13:32:52.62	13:32:51.88	0	0.7s	-7	11°	3°
59	Tmp	134	4.054	13:33:28.23	13:33:28.97	0	0.7s	+7	7°	3°
60	Tmp	137	4.925	13:35:26.40	13:35:27.57	0	1.2s	[+12]	13°	3°
61	Tmp	141	0.131	13:37:18.82	13:37:18.61	0	0.2s	-2	3°	3°
62	Tmp	143	0.730	13:38:40.10	13:38:40.31	0	0.2s	+2	6°	3°
63	Tmp	144	1.336	13:40:02.96	13:40:03.33	0	0.4s	+4	6°	3°
64	Tmp	146	1.661	13:40:50.11	13:40:51.30	0	1.2s	[+12]	13°	3°
65	Tmp	151	3.304	13:44:31.45	13:44:31.97	0	0.5s	+5	5°	3°
66	Tmp	152	3.496	13:44:54.23	13:44:53.56	0	0.7s	-7	7°	3°
67	Tmp	153	3.754	13:45:25.56	13:45:23.60	0	2.0s	-20	17°	3°
68	Tmp	153	4.085	13:46:01.67	13:46:01.26	0	0.4s	-4	7°	3°
69	Tmp	155	6.251	13:49:44.09	13:49:44.73	0	0.6s	+6	6°	3°
70	Tmp	158	6.845	13:50:37.90	13:50:37.79	0	0.1s	-1	1°	3°
71	Tmp	159	7.503	13:51:24.60	13:51:24.44	0	0.2s	-2	4°	3°

Num	76	Pen	0	PCZ	8	Total PP	610	Col. Final	3°
-----	----	-----	---	-----	---	----------	-----	------------	----





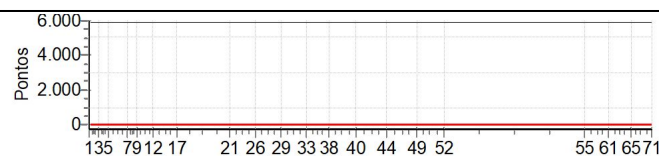
## SAO JOSE DOS CAMPOS - SP - Mitsubishi MotorSports Sudeste 2020

### Performance Individual

PC	Tp	Trc	DistPC	Ideal	Passagem	Pen	Erro	Pontos	NoPC	AtePC
<b>N u m</b>	<b>77</b>	77 / Antonio Carlos Coelho / Keila Coelho								
		<b>Cat / NL / Largada</b>		LIGHT / 77 / 10:07:00						
		<b>NC</b> Sao Paulo-SP				PAJERO SPORT 4X4				
PC	Tp	Trc	DistPC	Ideal	Passagem	Pen	Erro	Pontos	NoPC	AtePC
1	Tmp	2	0.621	10:48:02.10	--:--:--	0		+6000	45°	45°
2	Tmp	5	1.149	10:49:10.76	--:--:--	0		+6000	44°	45°
3	Tmp	6	2.369	10:51:14.98	--:--:--	0		+6000	44°	45°
4	Tmp	8	3.294	10:52:47.20	--:--:--	0		+6000	44°	45°
5	Tmp	11	4.043	10:54:34.02	--:--:--	0		+6000	44°	45°
6	Tmp	18	0.974	11:00:15.51	--:--:--	0		+6000	44°	45°
7	Tmp	19	1.218	11:00:50.14	--:--:--	0		+6000	44°	45°
8	Tmp	21	1.760	11:02:01.15	--:--:--	0		+6000	44°	45°
9	Tmp	24	2.500	11:03:35.43	--:--:--	0		+6000	44°	45°
10	Tmp	27	0.368	11:05:54.08	--:--:--	0		+6000	44°	45°
11	Tmp	28	0.875	11:07:16.88	--:--:--	0		+6000	44°	45°
12	Tmp	29	1.646	11:09:09.92	--:--:--	0		+6000	44°	45°
13	Tmp	30	2.214	11:10:23.50	--:--:--	0		+6000	44°	45°
14	Tmp	32	2.904	11:11:59.84	--:--:--	0		+6000	44°	45°
15	Tmp	34	3.774	11:13:38.99	--:--:--	0		+6000	44°	45°
16	Tmp	36	4.364	11:14:49.62	--:--:--	0		+6000	44°	45°
17	Tmp	37	5.634	11:16:59.02	--:--:--	0		+6000	44°	45°
18	Tmp	40	0.346	11:28:02.17	--:--:--	0		+6000	44°	45°
19	Tmp	45	2.312	11:32:03.18	--:--:--	0		+6000	45°	45°
20	Tmp	45	2.584	11:32:39.44	--:--:--	0		+6000	45°	45°
21	Tmp	46	3.350	11:34:18.44	--:--:--	0		+6000	45°	45°
22	Tmp	49	4.734	11:37:01.23	--:--:--	0		+6000	45°	45°
23	Tmp	53	5.790	11:38:53.35	--:--:--	0		+6000	45°	45°
24	Tmp	54	6.854	11:40:56.08	--:--:--	0		+6000	45°	45°
25	Tmp	54	7.250	11:41:48.88	--:--:--	0		+6000	45°	45°
26	Tmp	56	7.611	11:42:37.59	--:--:--	0		+6000	45°	45°
27	Tmp	66	2.076	11:48:43.02	--:--:--	0		+6000	45°	45°
28	Tmp	66	2.261	11:49:07.69	--:--:--	0		+6000	45°	45°
29	Tmp	67	3.045	11:50:44.93	--:--:--	0		+6000	45°	45°
30	Tmp	68	3.818	11:52:39.74	--:--:--	0		+6000	45°	45°
31	Tmp	70	4.502	11:54:29.48	--:--:--	0		+6000	45°	45°
32	Tmp	71	5.143	11:56:16.26	--:--:--	0		+6000	45°	45°
33	Tmp	73	6.096	11:59:16.74	--:--:--	0		+6000	45°	45°
34	Tmp	73	6.334	11:59:52.44	--:--:--	0		+6000	45°	45°
35	Tmp	74	6.712	12:01:02.59	--:--:--	0		+6000	45°	45°
36	Tmp	77	0.211	12:02:46.33	--:--:--	0		+6000	45°	45°
37	Tmp	78	1.255	12:04:42.51	--:--:--	0		+6000	45°	45°
38	Tmp	78	2.327	12:06:51.15	--:--:--	0		+6000	45°	45°
39	Tmp	83	0.209	12:11:25.11	--:--:--	0		+6000	45°	45°
40	Tmp	85	0.556	12:15:33.84	--:--:--	0		+6000	45°	45°
41	Tmp	91	2.250	12:19:44.72	--:--:--	0		+6000	45°	45°
42	Tmp	94	3.009	12:21:14.30	--:--:--	0		+6000	45°	45°
43	Tmp	96	3.491	12:22:06.69	--:--:--	0		+6000	45°	45°
44	Tmp	100	4.739	12:25:31.20	--:--:--	0		+6000	45°	45°
45	Tmp	102	6.051	12:29:43.41	--:--:--	0		+6000	45°	45°
46	Tmp	105	6.664	12:31:18.71	--:--:--	0		+6000	45°	45°
47	Tmp	106	7.437	12:32:39.52	--:--:--	0		+6000	45°	45°
48	Tmp	107	8.046	12:33:43.10	--:--:--	0		+6000	45°	45°
49	Tmp	107	8.999	12:35:27.06	--:--:--	0		+6000	45°	45°
50	Tmp	110	10.880	12:38:41.15	--:--:--	0		+6000	45°	45°
51	Tmp	113	1.098	12:43:18.04	--:--:--	0		+6000	45°	45°
52	Tmp	114	1.912	12:44:29.90	--:--:--	0		+6000	45°	45°

PC	Tp	Trc	DistPC	Ideal	Passagem	Pen	Erro	Pontos	NoPC	AtePC
53	Tmp	120	0.385	13:27:22.77	--:--:--	0		+6000	45°	45°
54	Tmp	123	1.232	13:28:50.97	--:--:--	0		+6000	45°	45°
55	Tmp	125	1.689	13:30:18.57	--:--:--	0		+6000	45°	45°
56	Tmp	130	2.887	13:32:33.65	--:--:--	0		+6000	45°	45°
57	Tmp	131	3.408	13:33:25.18	--:--:--	0		+6000	45°	45°
58	Tmp	132	3.696	13:33:52.62	--:--:--	0		+6000	45°	45°
59	Tmp	134	4.054	13:34:28.23	--:--:--	0		+6000	45°	45°
60	Tmp	137	4.925	13:36:26.40	--:--:--	0		+6000	45°	45°
61	Tmp	141	0.131	13:38:18.82	--:--:--	0		+6000	45°	45°
62	Tmp	143	0.730	13:39:40.10	--:--:--	0		+6000	45°	45°
63	Tmp	144	1.336	13:41:02.96	--:--:--	0		+6000	45°	45°
64	Tmp	146	1.661	13:41:50.11	--:--:--	0		+6000	45°	45°
65	Tmp	151	3.304	13:45:31.45	--:--:--	0		+6000	45°	45°
66	Tmp	152	3.496	13:45:54.23	--:--:--	0		+6000	45°	45°
67	Tmp	153	3.754	13:46:25.56	--:--:--	0		+6000	45°	45°
68	Tmp	153	4.085	13:47:01.67	--:--:--	0		+6000	45°	45°
69	Tmp	155	6.251	13:50:44.09	--:--:--	0		+6000	45°	45°
70	Tmp	158	6.845	13:51:37.90	--:--:--	0		+6000	45°	45°
71	Tmp	159	7.503	13:52:24.60	--:--:--	0		+6000	45°	45°

<b>Num</b> 77	<b>Pen</b> 0	<b>PCZ</b> 0	<b>Total PP</b> 426000	<b>Col. Final</b> NC
---------------	--------------	--------------	------------------------	----------------------





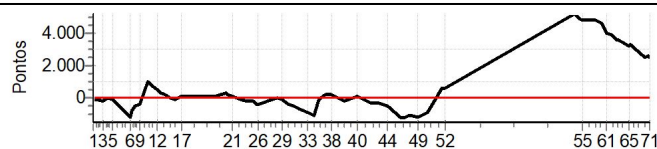
# SAO JOSE DOS CAMPOS - SP - Mitsubishi MotorSports Sudeste 2020

## Performance Individual

PC	Tp	Trc	DistPC	Ideal	Passagem	Pen	Erro	Pontos	NoPC	AtePC
N u m	78	78 / Stefan Jacob / Hitamara Rachkorsky								
		Cat / NL / Largada		LIGHT / 78 / 10:08:00						
		Sao Jose dos Campos-SP				PAJERO IO				
PC	Tp	Trc	DistPC	Ideal	Passagem	Pen	Erro	Pontos	NoPC	AtePC
1	Tmp	2	0.621	10:49:02.10	10:48:57.34	0	4.8s	-48	28°	28°
2	Tmp	5	1.149	10:50:10.76	10:50:09.01	0	1.8s	-18	22°	27°
3	Tmp	6	2.369	10:52:14.98	10:51:57.37	0	17.6s	-176	35°	33°
4	Tmp	8	3.294	10:53:47.20	10:53:55.82	0	8.6s	+86	31°	32°
5	Tmp	11	4.043	10:55:34.02	10:55:25.42	0	8.6s	-86	28°	31°
6	Tmp	18	0.974	11:01:15.51	10:59:21.33	0	1m54s	-1142	39°	36°
7	Tmp	19	1.218	11:01:50.14	11:00:39.11	0	1m11s	-710	39°	38°
8	Tmp	21	1.760	11:03:01.15	11:02:16.27	0	44.9s	-449	39°	38°
9	Tmp	24	2.500	11:04:35.43	11:03:57.46	0	38.0s	-380	38°	38°
10	Tmp	27	0.368	11:06:54.08	11:08:32.71	0	1m38s	[+986]	39°	38°
11	Tmp	28	0.875	11:08:16.88	11:09:44.18	0	1m27s	[+873]	39°	38°
12	Tmp	29	1.646	11:10:09.92	11:10:59.96	0	50.0s	+500	35°	38°
13	Tmp	30	2.214	11:11:23.50	11:11:58.01	0	34.5s	+345	36°	38°
14	Tmp	32	2.904	11:12:59.84	11:13:20.83	0	21.0s	+210	35°	38°
15	Tmp	34	3.774	11:14:38.99	11:14:46.84	0	7.9s	+79	32°	38°
16	Tmp	36	4.364	11:15:49.62	11:15:44.94	0	4.7s	-47	31°	38°
17	Tmp	37	5.634	11:17:59.02	11:18:12.31	0	13.3s	+133	32°	38°
18	Tmp	40	0.346	11:29:02.17	11:29:20.20	0	18.0s	+180	38°	38°
19	Tmp	45	2.312	11:33:03.18	11:33:33.62	0	30.4s	+304	38°	38°
20	Tmp	45	2.584	11:33:39.44	11:34:00.14	0	20.7s	+207	35°	38°
21	Tmp	46	3.350	11:35:18.44	11:35:28.34	0	9.9s	+99	34°	38°
22	Tmp	49	4.734	11:38:01.23	11:37:51.11	0	10.1s	-101	34°	37°
23	Tmp	53	5.790	11:39:53.35	11:39:41.43	0	11.9s	-119	35°	36°
24	Tmp	54	6.854	11:41:56.08	11:41:37.53	0	18.6s	-186	33°	36°
25	Tmp	54	7.250	11:42:48.88	11:42:17.63	0	31.3s	-313	36°	37°
26	Tmp	56	7.611	11:43:37.59	11:42:59.93	0	37.7s	-377	36°	37°
27	Tmp	66	2.076	11:49:43.02	11:49:48.99	0	6.0s	+60	30°	37°
28	Tmp	66	2.261	11:50:07.69	11:50:11.71	0	4.0s	+40	27°	37°
29	Tmp	67	3.045	11:51:44.93	11:51:36.39	0	8.5s	-85	29°	37°
30	Tmp	68	3.818	11:53:39.74	11:53:04.23	0	35.5s	-355	38°	37°
31	Tmp	70	4.502	11:55:29.48	11:54:42.03	0	47.5s	-475	37°	37°
32	Tmp	71	5.143	11:57:16.26	11:56:12.91	0	1m03s	-634	40°	38°
33	Tmp	73	6.096	12:00:16.74	11:58:46.65	0	1m30s	-901	40°	38°
34	Tmp	73	6.334	12:00:52.44	11:59:17.72	0	1m34s	-947	40°	38°
35	Tmp	74	6.712	12:02:02.59	12:00:21.15	0	1m41s	-1014	40°	39°
36	Tmp	77	0.211	12:03:46.33	12:03:43.48	0	2.9s	-29	22°	39°
37	Tmp	78	1.255	12:05:42.51	12:06:10.56	0	28.1s	+281	39°	39°
38	Tmp	78	2.327	12:07:51.15	12:08:16.69	0	25.5s	+255	38°	39°
39	Tmp	83	0.209	12:12:25.11	12:12:13.98	0	11.1s	-111	29°	39°
40	Tmp	85	0.556	12:16:33.84	12:16:51.26	0	17.4s	+174	37°	38°
41	Tmp	91	2.250	12:20:44.72	12:20:18.58	0	26.1s	-261	37°	38°
42	Tmp	94	3.009	12:22:14.30	12:21:49.31	0	25.0s	-250	37°	38°
43	Tmp	96	3.491	12:23:06.69	12:22:42.87	0	23.8s	-238	36°	38°
44	Tmp	100	4.739	12:26:31.20	12:25:45.04	0	46.2s	-462	38°	39°
45	Tmp	102	6.051	12:30:43.41	12:28:48.23	0	1m55s	-1152	41°	39°
46	Tmp	105	6.664	12:32:18.71	12:30:23.55	0	1m55s	-1152	41°	39°
47	Tmp	106	7.437	12:33:39.52	12:31:51.31	0	1m48s	-1082	41°	39°
48	Tmp	107	8.046	12:34:43.10	12:32:53.58	0	1m49s	-1095	41°	39°
49	Tmp	107	8.999	12:36:27.06	12:34:32.22	0	1m54s	-1148	41°	39°
50	Tmp	110	10.880	12:39:41.15	12:38:14.92	0	1m26s	-862	40°	39°
51	Tmp	113	1.098	12:44:18.04	12:45:19.07	0	1m01s	+610	42°	39°
52	Tmp	114	1.912	12:45:29.90	12:46:31.72	0	1m01s	[+618]	42°	39°

PC	Tp	Trc	DistPC	Ideal	Passagem	Pen	Erro	Pontos	NoPC	AtePC
53	Tmp	120	0.385	13:28:22.77	13:37:03.34	0	8m40s	+5206	42°	39°
54	Tmp	123	1.232	13:29:50.97	13:38:04.19	0	8m13s	+4932	42°	39°
55	Tmp	125	1.689	13:31:18.57	13:39:17.45	0	7m58s	+4789	42°	39°
56	Tmp	130	2.887	13:33:33.65	13:41:38.41	0	8m04s	+4848	42°	39°
57	Tmp	131	3.408	13:34:25.18	13:42:26.18	0	8m01s	+4810	42°	39°
58	Tmp	132	3.696	13:34:52.62	13:42:51.09	0	7m58s	+4785	42°	39°
59	Tmp	134	4.054	13:35:28.23	13:43:24.25	0	7m56s	+4760	42°	39°
60	Tmp	137	4.925	13:37:26.40	13:45:02.54	0	7m36s	+4561	42°	39°
61	Tmp	141	0.131	13:39:18.82	13:46:03.75	0	6m44s	+4049	42°	39°
62	Tmp	143	0.730	13:40:40.10	13:47:12.07	0	6m32s	+3920	42°	39°
63	Tmp	144	1.336	13:42:02.96	13:48:03.42	0	6m00s	+3605	42°	39°
64	Tmp	146	1.661	13:42:50.11	13:48:50.24	0	6m00s	+3601	42°	39°
65	Tmp	151	3.304	13:46:31.45	13:51:50.23	0	5m18s	+3188	42°	39°
66	Tmp	152	3.496	13:46:54.23	13:52:24.73	0	5m30s	+3305	41°	39°
67	Tmp	153	3.754	13:47:25.56	13:52:48.88	0	5m23s	+3233	42°	39°
68	Tmp	153	4.085	13:48:01.67	13:53:13.05	0	5m11s	+3114	42°	39°
69	Tmp	155	6.251	13:51:44.09	13:55:55.33	0	4m11s	+2512	42°	39°
70	Tmp	158	6.845	13:52:37.90	13:56:55.29	0	4m17s	+2574	42°	39°
71	Tmp	159	7.503	13:53:24.60	13:57:33.78	0	4m09s	+2492	42°	39°

Num	78	Pen	0	PCZ	0	Total PP	94252	Col. Final	39°
-----	----	-----	---	-----	---	----------	-------	------------	-----







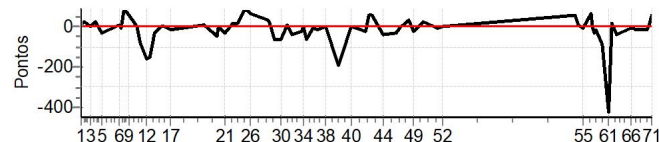
## SAO JOSE DOS CAMPOS - SP - Mitsubishi MotorSports Sudeste 2020

### Performance Individual

PC	Tp	Trc	DistPC	Ideal	Passagem	Pen	Erro	Pontos	NoPC	AtePC
<b>N</b> <b>u</b> <b>m</b>	<b>79</b>	79 / Ezra Tatsumi Kimura de Moraes / Gerilda Mariano E Silva								
		Cat / NL / Largada		LIGHT / 79 / 10:09:00						
		Caçapava-sp				L200 TRITON HPE				
PC	Tp	Trc	DistPC	Ideal	Passagem	Pen	Erro	Pontos	NoPC	AtePC
1	Tmp	2	0.621	10:50:02.10	10:50:03.03	0	0.9s	+9	14 °	14 °
2	Tmp	5	1.149	10:51:10.76	10:51:13.60	0	2.8s	+28	27 °	20 °
3	Tmp	6	2.369	10:53:14.98	10:53:14.99	0	0.0s	0	1 °	12 °
4	Tmp	8	3.294	10:54:47.20	10:54:49.89	0	2.7s	+27	26 °	16 °
5	Tmp	11	4.043	10:56:34.02	10:56:30.64	0	3.4s	-34	19 °	17 °
6	Tmp	18	0.974	11:02:15.51	11:02:16.51	0	1.0s	+10	16 °	13 °
7	Tmp	19	1.218	11:02:50.14	11:02:49.38	0	0.8s	-8	10 °	14 °
8	Tmp	21	1.760	11:04:01.15	11:04:10.07	0	8.9s	[+89]	29 °	21 °
9	Tmp	24	2.500	11:05:35.43	11:05:41.39	0	6.0s	+60	27 °	20 °
10	Tmp	27	0.368	11:07:54.08	11:07:54.33	0	0.3s	+3	6 °	20 °
11	Tmp	28	0.875	11:09:16.88	11:09:08.71	0	8.2s	-82	31 °	22 °
12	Tmp	29	1.646	11:11:09.92	11:10:54.14	0	15.8s	-158	30 °	24 °
13	Tmp	30	2.214	11:12:23.50	11:12:08.42	0	15.1s	-151	30 °	25 °
14	Tmp	32	2.904	11:13:59.84	11:13:56.57	0	3.3s	-33	23 °	25 °
15	Tmp	34	3.774	11:15:38.99	11:15:38.87	0	0.1s	-1	5 °	25 °
16	Tmp	36	4.364	11:16:49.62	11:16:50.10	0	0.5s	+5	7 °	25 °
17	Tmp	37	5.634	11:18:59.02	11:18:57.60	0	1.4s	-14	16 °	25 °
18	Tmp	40	0.346	11:30:02.17	11:30:03.40	0	1.2s	+12	15 °	25 °
19	Tmp	45	2.312	11:34:03.18	11:33:58.51	0	4.7s	-47	26 °	25 °
20	Tmp	45	2.584	11:34:39.44	11:34:39.29	0	0.2s	-2	4 °	24 °
21	Tmp	46	3.350	11:36:18.44	11:36:15.01	0	3.4s	-34	25 °	24 °
22	Tmp	49	4.734	11:39:01.23	11:39:02.66	0	1.4s	+14	19 °	24 °
23	Tmp	53	5.790	11:40:53.35	11:40:55.45	0	2.1s	+21	16 °	24 °
24	Tmp	54	6.854	11:42:56.08	11:43:04.21	0	8.1s	[+81]	28 °	24 °
25	Tmp	54	7.250	11:43:48.88	11:43:56.88	0	8.0s	[+80]	28 °	24 °
26	Tmp	56	7.611	11:44:37.59	11:44:44.47	0	6.9s	+69	27 °	23 °
27	Tmp	66	2.076	11:50:43.02	11:50:46.17	0	3.2s	+32	24 °	23 °
28	Tmp	66	2.261	11:51:07.69	11:51:09.31	0	1.6s	+16	17 °	23 °
29	Tmp	67	3.045	11:52:44.93	11:52:38.97	0	6.0s	-60	26 °	22 °
30	Tmp	68	3.818	11:54:39.74	11:54:33.78	0	6.0s	-60	24 °	23 °
31	Tmp	70	4.502	11:56:29.48	11:56:30.06	0	0.6s	+6	4 °	22 °
32	Tmp	71	5.143	11:58:16.26	11:58:12.21	0	4.1s	-41	16 °	23 °
33	Tmp	73	6.096	12:01:16.74	12:01:14.10	0	2.6s	-26	15 °	23 °
34	Tmp	73	6.334	12:01:52.44	12:01:52.63	0	0.2s	+2	3 °	22 °
35	Tmp	74	6.712	12:03:02.59	12:02:56.39	0	6.2s	-62	19 °	22 °
36	Tmp	77	0.211	12:04:46.33	12:04:45.44	0	0.9s	-9	12 °	21 °
37	Tmp	78	1.255	12:06:42.51	12:06:41.15	0	1.4s	-14	12 °	21 °
38	Tmp	78	2.327	12:08:51.15	12:08:50.96	0	0.2s	-2	5 °	18 °
39	Tmp	83	0.209	12:13:25.11	12:13:06.16	0	19.0s	-190	35 °	22 °
40	Tmp	85	0.556	12:17:33.84	12:17:33.56	0	0.3s	-3	7 °	23 °
41	Tmp	91	2.250	12:21:44.72	12:21:42.12	0	2.6s	-26	24 °	23 °
42	Tmp	94	3.009	12:23:14.30	12:23:19.99	0	5.7s	+57	28 °	23 °
43	Tmp	96	3.491	12:24:06.69	12:24:12.24	0	5.6s	+56	27 °	22 °
44	Tmp	100	4.739	12:27:31.20	12:27:27.02	0	4.2s	-42	20 °	22 °
45	Tmp	102	6.051	12:31:43.41	12:31:40.37	0	3.0s	-30	19 °	22 °
46	Tmp	105	6.664	12:33:18.71	12:33:18.62	0	0.1s	-1	2 °	21 °
47	Tmp	106	7.437	12:34:39.52	12:34:41.29	0	1.8s	+18	17 °	21 °
48	Tmp	107	8.046	12:35:43.10	12:35:46.64	0	3.5s	+35	22 °	21 °
49	Tmp	107	8.999	12:37:27.06	12:37:24.56	0	2.5s	-25	21 °	21 °
50	Tmp	110	10.880	12:40:41.15	12:40:43.38	0	2.2s	+22	18 °	21 °
51	Tmp	113	1.098	12:45:18.04	12:45:17.39	0	0.7s	-7	12 °	20 °
52	Tmp	114	1.912	12:46:29.90	12:46:29.74	0	0.2s	-2	7 °	20 °

PC	Tp	Trc	DistPC	Ideal	Passagem	Pen	Erro	Pontos	NoPC	AtePC
53	Tmp	120	0.385	13:29:22.77	13:29:28.78	0	6.0s	+60	32 °	20 °
54	Tmp	123	1.232	13:30:50.97	13:30:52.04	0	1.1s	+11	17 °	20 °
55	Tmp	125	1.689	13:32:18.57	13:32:18.22	0	0.4s	-4	3 °	20 °
56	Tmp	130	2.887	13:34:33.65	13:34:39.99	0	6.3s	+63	30 °	20 °
57	Tmp	131	3.408	13:35:25.18	13:35:24.35	0	0.8s	-8	11 °	20 °
58	Tmp	132	3.696	13:35:52.62	13:35:49.60	0	3.0s	-30	27 °	20 °
59	Tmp	134	4.054	13:36:28.23	13:36:26.69	0	1.5s	-15	16 °	20 °
60	Tmp	137	4.925	13:38:26.40	13:38:17.48	0	8.9s	-89	31 °	20 °
61	Tmp	141	0.131	13:40:18.82	13:39:36.49	0	42.3s	-423	32 °	22 °
62	Tmp	143	0.730	13:41:40.10	13:41:42.15	0	2.1s	+21	23 °	22 °
63	Tmp	144	1.336	13:43:02.96	13:42:58.77	0	4.2s	-42	27 °	22 °
64	Tmp	146	1.661	13:43:50.11	13:43:46.87	0	3.2s	-32	25 °	22 °
65	Tmp	151	3.304	13:47:31.45	13:47:30.82	0	0.6s	-6	6 °	22 °
66	Tmp	152	3.496	13:47:54.23	13:47:53.37	0	0.9s	-9	10 °	21 °
67	Tmp	153	3.754	13:48:25.56	13:48:24.64	0	0.9s	-9	9 °	21 °
68	Tmp	153	4.085	13:49:01.67	13:49:00.30	0	1.4s	-14	15 °	21 °
69	Tmp	155	6.251	13:52:44.09	13:52:42.37	0	1.7s	-17	17 °	21 °
70	Tmp	158	6.845	13:53:37.90	13:53:37.61	0	0.3s	-3	7 °	21 °
71	Tmp	159	7.503	13:54:24.60	13:54:30.39	0	5.8s	+58	28 °	21 °

Num	79	Pen	0	PCZ	1	Total PP	2580	Col. Final	21°
-----	----	-----	---	-----	---	----------	------	------------	-----





## SAO JOSE DOS CAMPOS - SP - Mitsubishi MotorSports Sudeste 2020

### Performance Individual

PC	Tp	Trc	DistPC	Ideal	Passagem	Pen	Erro	Pontos	NoPC	AtePC	PC	Tp	Trc	DistPC	Ideal	Passagem	Pen	Erro	Pontos	NoPC	AtePC										
<b>N u m</b>	<b>80</b>	80 / Jorge Miguel Caliman / Maria Inez Caliman																													
		Cat / NL / Largada			LIGHT / 80 / 10:10:00																										
		Niteroi-RJ									PAJERO TR4 4X4																				
1	Tmp	2	0.621	10:51:02.10	10:51:13.31	0	11.2s	+112	36°	36°	53	Tmp	120	0.385	13:30:22.77	13:30:31.01	0	8.2s	+82	35°	33°										
2	Tmp	5	1.149	10:52:10.76	10:52:26.41	0	15.7s	+157	36°	36°	54	Tmp	123	1.232	13:31:50.97	13:31:56.75	0	5.8s	+58	31°	33°										
3	Tmp	6	2.369	10:54:14.98	10:54:25.94	0	11.0s	+110	32°	34°	55	Tmp	125	1.689	13:33:18.57	13:32:57.11	0	21.5s	-215	31°	32°										
4	Tmp	8	3.294	10:55:47.20	10:56:01.33	0	14.1s	+141	33°	34°	56	Tmp	130	2.887	13:35:33.65	13:35:33.05	0	0.6s	-6	10°	32°										
5	Tmp	11	4.043	10:57:34.02	10:57:34.10	0	0.1s	+1	3°	33°	57	Tmp	131	3.408	13:36:25.18	13:36:30.85	0	5.7s	+57	32°	32°										
6	Tmp	18	0.974	11:03:15.51	11:03:10.26	0	5.3s	-53	29°	32°	58	Tmp	132	3.696	13:36:52.62	13:37:03.14	0	10.5s	+105	34°	32°										
7	Tmp	19	1.218	11:03:50.14	11:03:44.25	0	5.9s	-59	29°	32°	59	Tmp	134	4.054	13:37:28.23	13:37:46.97	0	18.7s	+187	34°	32°										
8	Tmp	21	1.760	11:05:01.15	11:05:01.94	0	0.8s	+8	5°	28°	60	Tmp	137	4.925	13:39:26.40	13:39:33.95	0	7.6s	+76	30°	32°										
9	Tmp	24	2.500	11:06:35.43	11:06:44.74	0	9.3s	+93	29°	28°	61	Tmp	141	0.131	13:41:18.82	13:40:49.61	0	29.2s	-292	28°	32°										
10	Tmp	27	0.368	11:08:54.08	11:08:56.70	0	2.6s	+26	23°	28°	62	Tmp	143	0.730	13:42:40.10	13:42:09.70	0	30.4s	-304	35°	32°										
11	Tmp	28	0.875	11:10:16.88	11:10:12.56	0	4.3s	-43	28°	27°	63	Tmp	144	1.336	13:44:02.96	13:43:36.98	0	26.0s	-260	35°	32°										
12	Tmp	29	1.646	11:12:09.92	11:11:42.52	0	27.4s	-274	33°	28°	64	Tmp	146	1.661	13:44:50.11	13:44:17.68	0	32.4s	-324	35°	32°										
13	Tmp	30	2.214	11:13:23.50	11:12:51.61	0	31.9s	-319	34°	29°	65	Tmp	151	3.304	13:48:31.45	13:48:01.89	0	29.6s	-296	35°	31°										
14	Tmp	32	2.904	11:14:59.84	11:14:28.07	0	31.8s	-318	37°	30°	66	Tmp	152	3.496	13:48:54.23	13:48:34.95	0	19.3s	-193	30°	31°										
15	Tmp	34	3.774	11:16:38.99	11:16:03.60	0	35.4s	-354	37°	30°	67	Tmp	153	3.754	13:49:25.56	13:49:16.03	0	9.5s	-95	28°	31°										
16	Tmp	36	4.364	11:17:49.62	11:17:17.11	0	32.5s	-325	37°	29°	68	Tmp	153	4.085	13:50:01.67	13:49:56.07	0	5.6s	-56	31°	31°										
17	Tmp	37	5.634	11:19:59.02	11:19:41.84	0	17.2s	-172	34°	29°	69	Tmp	155	6.251	13:53:44.09	13:54:05.60	0	21.5s	+215	36°	32°										
18	Tmp	40	0.346	11:31:02.17	11:31:09.91	0	7.7s	+77	31°	29°	70	Tmp	158	6.845	13:54:37.90	13:55:09.33	0	31.4s	+314	36°	32°										
19	Tmp	45	2.312	11:35:03.18	11:34:58.66	0	4.5s	-45	25°	29°	71	Tmp	159	7.503	13:55:24.60	13:56:01.02	0	36.4s	[+364]	37°	32°										
20	Tmp	45	2.584	11:35:39.44	11:35:42.52	0	3.1s	+31	24°	29°	<table border="1" style="width: 100%; border-collapse: collapse;"> <tr> <td>Num</td><td>80</td><td>Pen</td><td>0</td><td>PCZ</td><td>0</td><td>Total PP</td><td>12241</td><td>Col. Final</td><td>32°</td> </tr> </table>											Num	80	Pen	0	PCZ	0	Total PP	12241	Col. Final	32°
Num	80	Pen	0	PCZ	0	Total PP	12241	Col. Final	32°																						
21	Tmp	46	3.350	11:37:18.44	11:37:15.64	0	2.8s	-28	22°	28°																					
22	Tmp	49	4.734	11:40:01.23	11:40:05.86	0	4.6s	+46	30°	28°																					
23	Tmp	53	5.790	11:41:53.35	11:42:05.11	0	11.8s	+118	34°	28°																					
24	Tmp	54	6.854	11:43:56.08	11:44:26.60	0	30.5s	+305	36°	28°																					
25	Tmp	54	7.250	11:44:48.88	11:45:11.79	0	22.9s	+229	33°	28°																					
26	Tmp	56	7.611	11:45:37.59	11:45:59.13	0	21.5s	+215	33°	28°																					
27	Tmp	66	2.076	11:51:43.02	11:52:12.61	0	29.6s	+296	39°	29°																					
28	Tmp	66	2.261	11:52:07.69	11:52:37.51	0	29.8s	+298	39°	30°																					
29	Tmp	67	3.045	11:53:44.93	11:54:11.18	0	26.3s	+263	37°	31°																					
30	Tmp	68	3.818	11:55:39.74	11:55:48.69	0	9.0s	+90	29°	31°																					
31	Tmp	70	4.502	11:57:29.48	11:57:21.18	0	8.3s	-83	28°	31°																					
32	Tmp	71	5.143	11:59:16.26	11:58:54.08	0	22.2s	-222	32°	31°																					
33	Tmp	73	6.096	12:02:16.74	12:01:23.30	0	53.4s	-534	39°	31°																					
34	Tmp	73	6.334	12:02:52.44	12:01:59.60	0	52.8s	-528	38°	32°																					
35	Tmp	74	6.712	12:04:02.59	12:03:01.68	0	1m00s	-609	39°	32°																					
36	Tmp	77	0.211	12:05:46.33	12:05:54.72	0	8.4s	+84	35°	32°																					
37	Tmp	78	1.255	12:07:42.51	12:08:01.90	0	19.4s	+194	37°	32°																					
38	Tmp	78	2.327	12:09:51.15	12:10:13.78	0	22.6s	+226	37°	32°																					
39	Tmp	83	0.209	12:14:25.11	12:14:11.23	0	13.9s	-139	32°	33°																					
40	Tmp	85	0.556	12:18:33.84	12:18:45.84	0	12.0s	+120	33°	33°																					
41	Tmp	91	2.250	12:22:44.72	12:23:06.10	0	21.4s	+214	35°	34°																					
42	Tmp	94	3.009	12:24:14.30	12:24:48.02	0	33.7s	+337	38°	34°																					
43	Tmp	96	3.491	12:25:06.69	12:25:42.53	0	35.8s	[+358]	38°	33°																					
44	Tmp	100	4.739	12:28:31.20	12:29:10.45	0	39.3s	[+393]	37°	33°																					
45	Tmp	102	6.051	12:32:43.41	12:33:07.23	0	23.8s	+238	35°	33°																					
46	Tmp	105	6.664	12:34:18.71	12:34:22.84	0	4.1s	+41	22°	33°																					
47	Tmp	106	7.437	12:35:39.52	12:35:52.30	0	12.8s	+128	32°	33°																					
48	Tmp	107	8.046	12:36:43.10	12:37:01.21	0	18.1s	+181	33°	33°																					
49	Tmp	107	8.999	12:38:27.06	12:38:44.99	0	17.9s	+179	33°	33°																					
50	Tmp	110	10.880	12:41:41.15	12:42:13.48	0	32.3s	+323	35°	33°																					
51	Tmp	113	1.098	12:46:18.04	12:46:22.98	0	4.9s	+49	29°	33°																					
52	Tmp	114	1.912	12:47:29.90	12:47:37.01	0	7.1s	+71	34°	33°																					

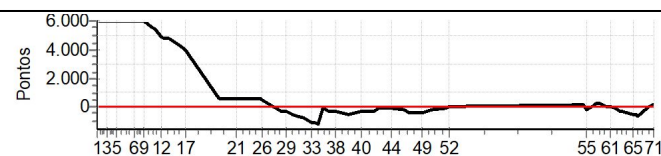




## SAO JOSE DOS CAMPOS - SP - Mitsubishi MotorSports Sudeste 2020

### Performance Individual

PC	Tp	Trc	DistPC	Ideal	Passagem	Pen	Erro	Pontos	NoPC	AtePC	PC	Tp	Trc	DistPC	Ideal	Passagem	Pen	Erro	Pontos	NoPC	AtePC										
<b>N u m</b>	<b>81</b>	81 / Modesto Junior / Renata Miranda																													
		Cat / NL / Largada		LIGHT / 81 / 10:11:00																											
		Rio de Janeiro-RJ										L200																			
PC	Tp	Trc	DistPC	Ideal	Passagem	Pen	Erro	Pontos	NoPC	AtePC	PC	Tp	Trc	DistPC	Ideal	Passagem	Pen	Erro	Pontos	NoPC	AtePC										
1	Tmp	2	0.621	10:52:02.10	11:04:10.19	0	12m08s	<b>+6000</b>	44 °	44 °	53	Tmp	120	0.385	13:31:22.77	13:31:37.21	0	14.4s	<b>+144</b>	36 °	41 °										
2	Tmp	5	1.149	10:53:10.76	11:05:18.26	0	12m07s	<b>+6000</b>	43 °	44 °	54	Tmp	123	1.232	13:32:50.97	13:33:02.05	0	11.1s	<b>+111</b>	36 °	41 °										
3	Tmp	6	2.369	10:55:14.98	11:07:20.09	0	12m05s	<b>+6000</b>	43 °	44 °	55	Tmp	125	1.689	13:34:18.57	13:33:59.21	0	19.4s	<b>-194</b>	28 °	41 °										
4	Tmp	8	3.294	10:56:47.20	11:08:51.59	0	12m04s	<b>+6000</b>	43 °	44 °	56	Tmp	130	2.887	13:36:33.65	13:36:53.14	0	19.5s	<b>+195</b>	36 °	41 °										
5	Tmp	11	4.043	10:58:34.02	11:10:38.27	0	12m04s	<b>+6000</b>	43 °	44 °	57	Tmp	131	3.408	13:37:25.18	13:37:51.62	0	26.4s	<b>+264</b>	38 °	41 °										
6	Tmp	18	0.974	11:04:15.51	11:14:58.07	0	10m42s	<b>+6000</b>	43 °	44 °	58	Tmp	132	3.696	13:37:52.62	13:38:20.76	0	28.1s	<b>+281</b>	38 °	41 °										
7	Tmp	19	1.218	11:04:50.14	11:15:23.49	0	10m33s	<b>+6000</b>	43 °	44 °	59	Tmp	134	4.054	13:38:28.23	13:39:00.45	0	32.2s	<b>+322</b>	37 °	41 °										
8	Tmp	21	1.760	11:06:01.15	11:16:25.31	0	10m24s	<b>+6000</b>	43 °	44 °	60	Tmp	137	4.925	13:40:26.40	13:40:26.85	0	0.5s	<b>+5</b>	6 °	41 °										
9	Tmp	24	2.500	11:07:35.43	11:17:53.38	0	10m18s	<b>+6000</b>	43 °	44 °	61	Tmp	141	0.131	13:42:18.82	13:42:22.57	0	3.8s	<b>+38</b>	16 °	41 °										
10	Tmp	27	0.368	11:09:54.08	11:19:12.34	0	9m18s	<b>+5583</b>	41 °	42 °	62	Tmp	143	0.730	13:43:40.10	13:43:28.77	0	11.3s	<b>-113</b>	33 °	41 °										
11	Tmp	28	0.875	11:11:16.88	11:20:15.41	0	8m58s	<b>+5385</b>	41 °	42 °	63	Tmp	144	1.336	13:45:02.96	13:44:39.09	0	23.9s	<b>-239</b>	34 °	41 °										
12	Tmp	29	1.646	11:13:09.92	11:21:22.71	0	8m12s	<b>+4928</b>	41 °	42 °	64	Tmp	146	1.661	13:45:50.11	13:45:21.65	0	28.5s	<b>-285</b>	34 °	41 °										
13	Tmp	30	2.214	11:14:23.50	11:22:24.13	0	8m00s	<b>+4806</b>	41 °	42 °	65	Tmp	151	3.304	13:49:31.45	13:48:37.01	0	54.4s	<b>-544</b>	38 °	41 °										
14	Tmp	32	2.904	11:15:59.84	11:23:58.47	0	7m58s	<b>+4786</b>	41 °	42 °	66	Tmp	152	3.496	13:49:54.23	13:48:58.47	0	55.8s	<b>-558</b>	37 °	41 °										
15	Tmp	34	3.774	11:17:38.99	11:25:11.82	0	7m32s	<b>+4528</b>	41 °	42 °	67	Tmp	153	3.754	13:50:25.56	13:49:30.29	0	55.3s	<b>-553</b>	37 °	41 °										
16	Tmp	36	4.364	11:18:49.62	11:25:59.36	0	7m09s	<b>+4297</b>	41 °	41 °	68	Tmp	153	4.085	13:51:01.67	13:50:04.82	0	56.9s	<b>-569</b>	37 °	41 °										
17	Tmp	37	5.634	11:20:59.02	11:27:41.30	0	6m42s	<b>+4023</b>	41 °	41 °	69	Tmp	155	6.251	13:54:44.09	13:54:47.67	0	3.6s	<b>+36</b>	29 °	41 °										
18	Tmp	40	0.346	11:32:02.17	11:33:08.87	0	1m06s	<b>[+667]</b>	41 °	41 °	70	Tmp	158	6.845	13:55:37.90	13:55:59.48	0	21.6s	<b>+216</b>	33 °	41 °										
19	Tmp	45	2.312	11:36:03.18	11:37:04.66	0	1m01s	<b>+615</b>	41 °	41 °	71	Tmp	159	7.503	13:56:24.60	13:56:40.96	0	16.4s	<b>+164</b>	32 °	41 °										
20	Tmp	45	2.584	11:36:39.44	11:37:42.12	0	1m02s	<b>[+627]</b>	41 °	41 °	<table border="1" style="width: 100%; border-collapse: collapse;"> <tr> <td>Num</td><td>81</td><td>Pen</td><td>0</td><td>PCZ</td><td>0</td><td>Total PP</td><td>110808</td><td>Col. Final</td><td>41°</td> </tr> </table>											Num	81	Pen	0	PCZ	0	Total PP	110808	Col. Final	41°
Num	81	Pen	0	PCZ	0	Total PP	110808	Col. Final	41°																						
21	Tmp	46	3.350	11:38:18.44	11:39:20.32	0	1m01s	<b>+619</b>	40 °	41 °																					
22	Tmp	49	4.734	11:41:01.23	11:42:05.58	0	1m04s	<b>[+644]</b>	41 °	41 °																					
23	Tmp	53	5.790	11:42:53.35	11:43:54.81	0	1m01s	<b>+615</b>	41 °	41 °																					
24	Tmp	54	6.854	11:44:56.08	11:45:52.48	0	56.4s	<b>+564</b>	41 °	41 °																					
25	Tmp	54	7.250	11:45:48.88	11:46:45.44	0	56.6s	<b>+566</b>	40 °	41 °																					
26	Tmp	56	7.611	11:46:37.59	11:47:33.06	0	55.5s	<b>+555</b>	40 °	41 °																					
27	Tmp	66	2.076	11:52:43.02	11:52:17.27	0	25.8s	<b>-258</b>	38 °	41 °																					
28	Tmp	66	2.261	11:53:07.69	11:52:43.32	0	24.4s	<b>-244</b>	38 °	41 °																					
29	Tmp	67	3.045	11:54:44.93	11:54:14.35	0	30.6s	<b>-306</b>	38 °	41 °																					
30	Tmp	68	3.818	11:56:39.74	11:55:53.73	0	46.0s	<b>-460</b>	39 °	41 °																					
31	Tmp	70	4.502	11:58:29.48	11:57:24.62	0	1m04s	<b>-649</b>	40 °	41 °																					
32	Tmp	71	5.143	12:00:16.26	11:58:58.69	0	1m17s	<b>-776</b>	41 °	41 °																					
33	Tmp	73	6.096	12:03:16.74	12:01:25.40	0	1m51s	<b>-1113</b>	41 °	41 °																					
34	Tmp	73	6.334	12:03:52.44	12:02:01.52	0	1m50s	<b>-1109</b>	41 °	41 °																					
35	Tmp	74	6.712	12:05:02.59	12:03:04.08	0	1m58s	<b>-1185</b>	41 °	41 °																					
36	Tmp	77	0.211	12:06:46.33	12:06:38.81	0	7.5s	<b>-75</b>	32 °	41 °																					
37	Tmp	78	1.255	12:08:42.51	12:08:18.65	0	23.9s	<b>-239</b>	38 °	41 °																					
38	Tmp	78	2.327	12:10:51.15	12:10:17.98	0	33.2s	<b>-332</b>	39 °	41 °																					
39	Tmp	83	0.209	12:15:25.11	12:14:39.31	0	45.8s	<b>-458</b>	40 °	41 °																					
40	Tmp	85	0.556	12:19:33.84	12:19:05.44	0	28.4s	<b>-284</b>	39 °	41 °																					
41	Tmp	91	2.250	12:23:44.72	12:23:14.41	0	30.3s	<b>-303</b>	38 °	41 °																					
42	Tmp	94	3.009	12:25:14.30	12:25:11.42	0	2.9s	<b>-29</b>	22 °	41 °																					
43	Tmp	96	3.491	12:26:06.69	12:26:04.04	0	2.7s	<b>-27</b>	21 °	41 °																					
44	Tmp	100	4.739	12:29:31.20	12:29:20.59	0	10.6s	<b>-106</b>	26 °	41 °																					
45	Tmp	102	6.051	12:33:43.41	12:33:23.21	0	20.2s	<b>-202</b>	31 °	41 °																					
46	Tmp	105	6.664	12:35:18.71	12:34:34.45	0	44.3s	<b>-443</b>	35 °	41 °																					
47	Tmp	106	7.437	12:36:39.52	12:35:56.70	0	42.8s	<b>-428</b>	36 °	41 °																					
48	Tmp	107	8.046	12:37:43.10	12:37:05.91	0	37.2s	<b>-372</b>	36 °	41 °																					
49	Tmp	107	8.999	12:39:27.06	12:38:48.50	0	38.6s	<b>-386</b>	36 °	41 °																					
50	Tmp	110	10.880	12:42:41.15	12:42:19.43	0	21.7s	<b>-217</b>	33 °	41 °																					
51	Tmp	113	1.098	12:47:18.04	12:47:10.19	0	7.9s	<b>-79</b>	34 °	41 °																					
52	Tmp	114	1.912	12:48:29.90	12:48:32.62	0	2.7s	<b>+27</b>	25 °	41 °																					





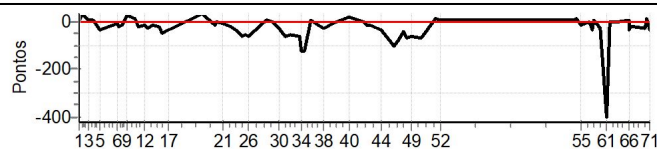
# SAO JOSE DOS CAMPOS - SP - Mitsubishi MotorSports Sudeste 2020

## Performance Individual

PC	Tp	Trc	DistPC	Ideal	Passagem	Pen	Erro	Pontos	NoPC	AtePC
N u m	82	82 / Tai Lam / Gustavo Dreger Lam								
		Cat / NL / Largada		LIGHT / 82 / 10:12:00						
		Sao Paulo-SP				PAJERO TR4 4X4				
PC	Tp	Trc	DistPC	Ideal	Passagem	Pen	Erro	Pontos	NoPC	AtePC
1	Tmp	2	0.621	10:53:02.10	10:53:01.77	0	0.3s	-3	6°	6°
2	Tmp	5	1.149	10:54:10.76	10:54:13.99	0	3.2s	[+32]	29°	18°
3	Tmp	6	2.369	10:56:14.98	10:56:15.22	0	0.2s	+2	6°	13°
4	Tmp	8	3.294	10:57:47.20	10:57:47.63	0	0.4s	+4	8°	8°
5	Tmp	11	4.043	10:59:34.02	10:59:30.51	0	3.5s	-35	20°	13°
6	Tmp	18	0.974	11:05:15.51	11:05:14.46	0	1.1s	-11	18°	11°
7	Tmp	19	1.218	11:05:50.14	11:05:48.17	0	2.0s	-20	22°	12°
8	Tmp	21	1.760	11:07:01.15	11:06:59.58	0	1.6s	-16	14°	11°
9	Tmp	24	2.500	11:08:35.43	11:08:37.59	0	2.2s	[+22]	15°	12°
10	Tmp	27	0.368	11:10:54.08	11:10:54.97	0	0.9s	+9	18°	11°
11	Tmp	28	0.875	11:12:16.88	11:12:14.97	0	1.9s	-19	18°	11°
12	Tmp	29	1.646	11:14:09.92	11:14:08.60	0	1.3s	-13	16°	11°
13	Tmp	30	2.214	11:15:23.50	11:15:20.74	0	2.8s	-28	20°	10°
14	Tmp	32	2.904	11:16:59.84	11:16:58.38	0	1.5s	-15	13°	10°
15	Tmp	34	3.774	11:18:38.99	11:18:36.81	0	2.2s	-22	24°	10°
16	Tmp	36	4.364	11:19:49.62	11:19:44.81	0	4.8s	-48	32°	13°
17	Tmp	37	5.634	11:21:59.02	11:21:55.36	0	3.7s	-37	29°	14°
18	Tmp	40	0.346	11:33:02.17	11:33:05.21	0	3.0s	[+30]	23°	14°
19	Tmp	45	2.312	11:37:03.18	11:37:01.84	0	1.3s	-13	13°	16°
20	Tmp	45	2.584	11:37:39.44	11:37:38.98	0	0.5s	-5	9°	14°
21	Tmp	46	3.350	11:39:18.44	11:39:17.61	0	0.8s	-8	13°	15°
22	Tmp	49	4.734	11:42:01.23	11:41:58.79	0	2.4s	-24	25°	16°
23	Tmp	53	5.790	11:43:53.35	11:43:49.78	0	3.6s	-36	24°	17°
24	Tmp	54	6.854	11:45:56.08	11:45:49.56	0	6.5s	-65	23°	18°
25	Tmp	54	7.250	11:46:48.88	11:46:43.06	0	5.8s	-58	24°	19°
26	Tmp	56	7.611	11:47:37.59	11:47:31.19	0	6.4s	-64	26°	19°
27	Tmp	66	2.076	11:53:43.02	11:53:43.53	0	0.5s	+5	8°	19°
28	Tmp	66	2.261	11:54:07.69	11:54:08.53	0	0.8s	+8	12°	18°
29	Tmp	67	3.045	11:55:44.93	11:55:44.90	0	0.0s	0	1°	17°
30	Tmp	68	3.818	11:57:39.74	11:57:36.66	0	3.1s	-31	16°	18°
31	Tmp	70	4.502	11:59:29.48	11:59:23.52	0	6.0s	-60	23°	17°
32	Tmp	71	5.143	12:01:16.26	12:01:10.59	0	5.7s	-57	20°	17°
33	Tmp	73	6.096	12:04:16.74	12:04:10.78	0	6.0s	-60	25°	17°
34	Tmp	73	6.334	12:04:52.44	12:04:40.05	0	12.4s	-124	29°	17°
35	Tmp	74	6.712	12:06:02.59	12:05:50.03	0	12.6s	-126	27°	17°
36	Tmp	77	0.211	12:07:46.33	12:07:47.11	0	0.8s	+8	11°	17°
37	Tmp	78	1.255	12:09:42.51	12:09:41.93	0	0.6s	-6	9°	16°
38	Tmp	78	2.327	12:11:51.15	12:11:48.20	0	3.0s	-30	19°	15°
39	Tmp	83	0.209	12:16:25.11	12:16:24.74	0	0.4s	-4	6°	15°
40	Tmp	85	0.556	12:20:33.84	12:20:35.42	0	1.6s	+16	21°	18°
41	Tmp	91	2.250	12:24:44.72	12:24:44.79	0	0.1s	+1	2°	18°
42	Tmp	94	3.009	12:26:14.30	12:26:12.71	0	1.6s	-16	14°	17°
43	Tmp	96	3.491	12:27:06.69	12:27:05.41	0	1.3s	-13	13°	17°
44	Tmp	100	4.739	12:30:31.20	12:30:27.39	0	3.8s	-38	19°	16°
45	Tmp	102	6.051	12:34:43.41	12:34:33.00	0	10.4s	-104	28°	18°
46	Tmp	105	6.664	12:36:18.71	12:36:11.07	0	7.6s	-76	29°	19°
47	Tmp	106	7.437	12:37:39.52	12:37:35.53	0	4.0s	-40	24°	18°
48	Tmp	107	8.046	12:38:43.10	12:38:36.16	0	6.9s	-69	30°	19°
49	Tmp	107	8.999	12:40:27.06	12:40:20.84	0	6.2s	-62	30°	19°
50	Tmp	110	10.880	12:43:41.15	12:43:34.36	0	6.8s	-68	27°	19°
51	Tmp	113	1.098	12:48:18.04	12:48:19.12	0	1.1s	+11	14°	18°
52	Tmp	114	1.912	12:49:29.90	12:49:30.24	0	0.3s	+3	9°	18°

PC	Tp	Trc	DistPC	Ideal	Passagem	Pen	Erro	Pontos	NoPC	AtePC
53	Tmp	120	0.385	13:32:22.77	13:32:23.50	0	0.7s	+7	17°	18°
54	Tmp	123	1.232	13:33:50.97	13:33:51.92	0	1.0s	+10	15°	18°
55	Tmp	125	1.689	13:35:18.57	13:35:17.01	0	1.6s	-16	15°	18°
56	Tmp	130	2.887	13:37:33.65	13:37:33.62	0	0.0s	0	1°	18°
57	Tmp	131	3.408	13:38:25.18	13:38:23.89	0	1.3s	-13	17°	18°
58	Tmp	132	3.696	13:38:52.62	13:38:49.30	0	3.3s	-33	30°	18°
59	Tmp	134	4.054	13:39:28.23	13:39:28.96	0	0.7s	+7	6°	18°
60	Tmp	137	4.925	13:41:26.40	13:41:23.85	0	2.6s	-26	19°	18°
61	Tmp	141	0.131	13:43:18.82	13:42:38.60	0	40.2s	-402	31°	20°
62	Tmp	143	0.730	13:44:40.10	13:44:39.60	0	0.5s	-5	8°	19°
63	Tmp	144	1.336	13:46:02.96	13:46:02.45	0	0.5s	-5	10°	19°
64	Tmp	146	1.661	13:46:50.11	13:46:49.75	0	0.4s	-4	8°	19°
65	Tmp	151	3.304	13:50:31.45	13:50:31.81	0	0.4s	+4	4°	19°
66	Tmp	152	3.496	13:50:54.23	13:50:50.47	0	3.8s	-38	24°	19°
67	Tmp	153	3.754	13:51:25.56	13:51:23.06	0	2.5s	-25	21°	19°
68	Tmp	153	4.085	13:52:01.67	13:51:59.55	0	2.1s	-21	22°	19°
69	Tmp	155	6.251	13:55:44.09	13:55:41.36	0	2.7s	-27	25°	19°
70	Tmp	158	6.845	13:56:37.90	13:56:39.19	0	1.3s	+13	19°	19°
71	Tmp	159	7.503	13:57:24.60	13:57:20.96	0	3.6s	-36	23°	19°

Num	82	Pen	0	PCZ	2	Total PP	2283	Col. Final	19°
-----	----	-----	---	-----	---	----------	------	------------	-----







## SAO JOSE DOS CAMPOS - SP - Mitsubishi MotorSports Sudeste 2020

### Performance Individual

PC	Tp	Trc	DistPC	Ideal	Passagem	Pen	Erro	Pontos	NoPC	AtePC	PC	Tp	Trc	DistPC	Ideal	Passagem	Pen	Erro	Pontos	NoPC	AtePC											
<b>N u m</b>	<b>83</b>	83 / Walmir Ferreira Cunha / Roberto Fernando da Silva																														
				Cat / NL / Largada LIGHT / 83 / 10:13:00																												
	<b>30°</b>	Sao Paulo-SP L200																														
1	Tmp	2	0.621	10:54:02.10	10:53:52.28	0	9.8s	-98	35°	35°	53	Tmp	120	0.385	13:33:22.77	13:34:00.92	0	38.2s	[+382]	37°	30°											
2	Tmp	5	1.149	10:55:10.76	10:54:57.41	0	13.4s	-134	35°	35°	54	Tmp	123	1.232	13:34:50.97	13:35:01.96	0	11.0s	[+110]	35°	30°											
3	Tmp	6	2.369	10:57:14.98	10:56:55.94	0	19.0s	-190	36°	35°	55	Tmp	125	1.689	13:36:18.57	13:35:47.83	0	30.7s	-307	35°	30°											
4	Tmp	8	3.294	10:58:47.20	10:58:19.91	0	27.3s	-273	36°	36°	56	Tmp	130	2.887	13:38:33.65	13:38:03.19	0	30.5s	-305	37°	30°											
5	Tmp	11	4.043	11:00:34.02	10:59:42.77	0	51.3s	-513	37°	36°	57	Tmp	131	3.408	13:39:25.18	13:39:09.24	0	15.9s	-159	36°	30°											
6	Tmp	18	0.974	11:06:15.51	11:05:45.13	0	30.4s	-304	37°	35°	58	Tmp	132	3.696	13:39:52.62	13:39:53.04	0	0.4s	+4	7°	30°											
7	Tmp	19	1.218	11:06:50.14	11:06:11.35	0	38.8s	-388	38°	35°	59	Tmp	134	4.054	13:40:28.23	13:40:29.05	0	0.8s	+8	9°	30°											
8	Tmp	21	1.760	11:08:01.15	11:07:20.29	0	40.9s	-409	38°	36°	60	Tmp	137	4.925	13:42:26.40	13:42:27.63	0	1.2s	+12	12°	31°											
9	Tmp	24	2.500	11:09:35.43	11:09:05.56	0	29.9s	-299	35°	37°	61	Tmp	141	0.131	13:44:18.82	13:43:26.46	0	52.4s	-524	36°	31°											
10	Tmp	27	0.368	11:11:54.08	11:11:58.59	0	4.5s	+45	29°	36°	62	Tmp	143	0.730	13:45:40.10	13:45:40.95	0	0.9s	+9	11°	30°											
11	Tmp	28	0.875	11:13:16.88	11:13:20.62	0	3.7s	+37	24°	34°	63	Tmp	144	1.336	13:47:02.96	13:47:07.42	0	4.5s	+45	29°	30°											
12	Tmp	29	1.646	11:15:09.92	11:15:13.14	0	3.2s	+32	24°	33°	64	Tmp	146	1.661	13:47:50.11	13:47:52.82	0	2.7s	+27	23°	30°											
13	Tmp	30	2.214	11:16:23.50	11:16:28.01	0	4.5s	+45	27°	32°	65	Tmp	151	3.304	13:51:31.45	13:51:35.99	0	4.5s	+45	29°	30°											
14	Tmp	32	2.904	11:17:59.84	11:18:13.07	0	13.2s	[+132]	31°	32°	66	Tmp	152	3.496	13:51:54.23	13:52:02.43	0	8.2s	+82	26°	30°											
15	Tmp	34	3.774	11:19:38.99	11:19:41.44	0	2.5s	+25	25°	32°	67	Tmp	153	3.754	13:52:25.56	13:52:27.25	0	1.7s	+17	16°	30°											
16	Tmp	36	4.364	11:20:49.62	11:20:51.36	0	1.7s	+17	19°	31°	68	Tmp	153	4.085	13:53:01.67	13:53:05.23	0	3.6s	+36	25°	30°											
17	Tmp	37	5.634	11:22:59.02	11:23:00.33	0	1.3s	+13	14°	31°	69	Tmp	155	6.251	13:56:44.09	13:56:46.94	0	2.9s	+29	26°	30°											
18	Tmp	40	0.346	11:34:02.17	11:34:10.20	0	8.0s	+80	34°	31°	70	Tmp	158	6.845	13:57:37.90	13:57:41.47	0	3.6s	+36	24°	30°											
19	Tmp	45	2.312	11:38:03.18	11:37:40.70	0	22.5s	-225	35°	31°	71	Tmp	159	7.503	13:58:24.60	13:58:26.74	0	2.1s	+21	19°	30°											
20	Tmp	45	2.584	11:38:39.44	11:38:11.45	0	28.0s	-280	38°	33°	<table border="1" style="width: 100%; border-collapse: collapse; font-size: 8px;"> <tr> <td>Num</td><td>83</td><td>Pen</td><td>0</td><td>PCZ</td><td>1</td><td>Total PP</td><td>9096</td><td>Col. Final</td><td>30°</td> </tr> </table>												Num	83	Pen	0	PCZ	1	Total PP	9096	Col. Final	30°
Num	83	Pen	0	PCZ	1	Total PP	9096	Col. Final	30°																							
21	Tmp	46	3.350	11:40:18.44	11:39:35.30	0	43.1s	-431	38°	33°																						
22	Tmp	49	4.734	11:43:01.23	11:42:46.98	0	14.3s	-143	35°	33°																						
23	Tmp	53	5.790	11:44:53.35	11:45:00.72	0	7.4s	+74	28°	32°																						
24	Tmp	54	6.854	11:46:56.08	11:47:02.96	0	6.9s	+69	25°	32°																						
25	Tmp	54	7.250	11:47:48.88	11:47:51.22	0	2.3s	+23	16°	32°																						
26	Tmp	56	7.611	11:48:37.59	11:48:35.82	0	1.8s	-18	16°	32°																						
27	Tmp	66	2.076	11:54:43.02	11:54:40.62	0	2.4s	-24	17°	32°																						
28	Tmp	66	2.261	11:55:07.69	11:55:00.99	0	6.7s	-67	30°	32°																						
29	Tmp	67	3.045	11:56:44.93	11:56:23.34	0	21.6s	-216	36°	32°																						
30	Tmp	68	3.818	11:58:39.74	11:58:09.92	0	29.8s	-298	37°	33°																						
31	Tmp	70	4.502	12:00:29.48	11:59:34.25	0	55.2s	-552	39°	33°																						
32	Tmp	71	5.143	12:02:16.26	12:01:37.69	0	38.6s	-386	38°	33°																						
33	Tmp	73	6.096	12:05:16.74	12:04:32.90	0	43.8s	-438	36°	33°																						
34	Tmp	73	6.334	12:05:52.44	12:05:31.48	0	21.0s	-210	32°	33°																						
35	Tmp	74	6.712	12:07:02.59	12:06:24.47	0	38.1s	-381	35°	33°																						
36	Tmp	77	0.211	12:08:46.33	12:08:52.21	0	5.9s	+59	31°	33°																						
37	Tmp	78	1.255	12:10:42.51	12:10:45.04	0	2.5s	+25	18°	33°																						
38	Tmp	78	2.327	12:12:51.15	12:12:52.81	0	1.7s	+17	13°	33°																						
39	Tmp	83	0.209	12:17:25.11	12:17:23.88	0	1.2s	-12	15°	32°																						
40	Tmp	85	0.556	12:21:33.84	12:21:35.87	0	2.0s	+20	23°	34°																						
41	Tmp	91	2.250	12:25:44.72	12:25:47.13	0	2.4s	+24	23°	33°																						
42	Tmp	94	3.009	12:27:14.30	12:27:15.61	0	1.3s	+13	11°	33°																						
43	Tmp	96	3.491	12:28:06.69	12:28:08.00	0	1.3s	+13	12°	32°																						
44	Tmp	100	4.739	12:31:31.20	12:31:19.24	0	12.0s	-120	28°	32°																						
45	Tmp	102	6.051	12:35:43.41	12:35:30.65	0	12.8s	-128	30°	32°																						
46	Tmp	105	6.664	12:37:18.71	12:37:15.00	0	3.7s	-37	21°	32°																						
47	Tmp	106	7.437	12:38:39.52	12:38:36.75	0	2.8s	-28	22°	32°																						
48	Tmp	107	8.046	12:39:43.10	12:39:43.10	0	0.0s	0	2°	32°																						
49	Tmp	107	8.999	12:41:27.06	12:41:29.63	0	2.6s	+26	22°	30°																						
50	Tmp	110	10.880	12:44:41.15	12:44:49.59	0	8.4s	+84	28°	30°																						
51	Tmp	113	1.098	12:49:18.04	12:49:20.74	0	2.7s	+27	25°	30°																						
52	Tmp	114	1.912	12:50:29.90	12:50:35.93	0	6.0s	+60	32°	30°																						





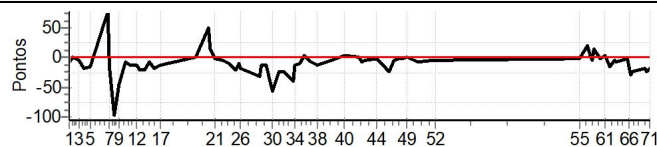
## SAO JOSE DOS CAMPOS - SP - Mitsubishi MotorSports Sudeste 2020

### Performance Individual

PC	Tp	Trc	DistPC	Ideal	Passagem	Pen	Erro	Pontos	NoPC	AtePC	
<b>N</b> <b>u</b> <b>m</b>	<b>84</b>	84 / Adilson Rodrigues Lucas / Fabricio Rodrigues Lucas									
		Cat / NL / Largada			LIGHT / 84 / 10:14:00						
		Sao Paulo-SP				PAJERO FULL 3 PORTAS					
PC	Tp	Trc	DistPC	Ideal	Passagem	Pen	Erro	Pontos	NoPC	AtePC	
1	Tmp	2	0.621	10:55:02.10	10:55:01.53	0	0.6s	-6	11°	11°	
2	Tmp	5	1.149	10:56:10.76	10:56:10.78	0	0.0s	0	2°	3°	
3	Tmp	6	2.369	10:58:14.98	10:58:14.51	0	0.5s	-5	12°	2°	
4	Tmp	8	3.294	10:59:47.20	10:59:45.48	0	1.7s	-17	20°	5°	
5	Tmp	11	4.043	11:01:34.02	11:01:32.40	0	1.6s	-16	15°	6°	
6	Tmp	18	0.974	11:07:15.51	11:07:23.18	0	7.7s	[+77]	31°	18°	
7	Tmp	19	1.218	11:07:50.14	11:07:48.62	0	1.5s	-15	19°	17°	
8	Tmp	21	1.760	11:09:01.15	11:08:51.55	0	9.6s	-96	30°	22°	
9	Tmp	24	2.500	11:10:35.43	11:10:30.99	0	4.4s	-44	22°	21°	
10	Tmp	27	0.368	11:12:54.08	11:12:53.49	0	0.6s	-6	13°	21°	
11	Tmp	28	0.875	11:14:16.88	11:14:15.61	0	1.3s	-13	12°	19°	
12	Tmp	29	1.646	11:16:09.92	11:16:08.62	0	1.3s	-13	15°	18°	
13	Tmp	30	2.214	11:17:23.50	11:17:21.47	0	2.0s	-20	15°	18°	
14	Tmp	32	2.904	11:18:59.84	11:18:57.70	0	2.1s	-21	17°	19°	
15	Tmp	34	3.774	11:20:38.99	11:20:38.22	0	0.8s	-8	13°	18°	
16	Tmp	36	4.364	11:21:49.62	11:21:47.82	0	1.8s	-18	22°	18°	
17	Tmp	37	5.634	11:23:59.02	11:23:57.80	0	1.2s	-12	13°	18°	
18	Tmp	40	0.346	11:35:02.17	11:35:02.35	0	0.2s	+2	6°	17°	
19	Tmp	45	2.312	11:39:03.18	11:39:08.22	0	5.0s	[+50]	27°	18°	
20	Tmp	45	2.584	11:39:39.44	11:39:40.98	0	1.5s	+15	15°	17°	
21	Tmp	46	3.350	11:41:18.44	11:41:18.23	0	0.2s	-2	5°	16°	
22	Tmp	49	4.734	11:44:01.23	11:44:00.79	0	0.4s	-4	8°	15°	
23	Tmp	53	5.790	11:45:53.35	11:45:52.32	0	1.0s	-10	11°	16°	
24	Tmp	54	6.854	11:47:56.08	11:47:54.10	0	2.0s	-20	15°	15°	
25	Tmp	54	7.250	11:48:48.88	11:48:47.88	0	1.0s	-10	11°	14°	
26	Tmp	56	7.611	11:49:37.59	11:49:35.93	0	1.7s	-17	15°	15°	
27	Tmp	66	2.076	11:55:43.02	11:55:40.01	0	3.0s	-30	21°	14°	
28	Tmp	66	2.261	11:56:07.69	11:56:06.43	0	1.3s	-13	16°	13°	
29	Tmp	67	3.045	11:57:44.93	11:57:43.80	0	1.1s	-11	13°	13°	
30	Tmp	68	3.818	11:59:39.74	11:59:34.28	0	5.5s	-55	22°	13°	
31	Tmp	70	4.502	12:01:29.48	12:01:27.25	0	2.2s	-22	11°	14°	
32	Tmp	71	5.143	12:03:16.26	12:03:13.98	0	2.3s	-23	11°	12°	
33	Tmp	73	6.096	12:06:16.74	12:06:12.83	0	3.9s	-39	19°	13°	
34	Tmp	73	6.334	12:06:52.44	12:06:51.18	0	1.3s	-13	6°	12°	
35	Tmp	74	6.712	12:08:02.59	12:08:01.68	0	0.9s	-9	3°	10°	
36	Tmp	77	0.211	12:09:46.33	12:09:46.81	0	0.5s	+5	7°	9°	
37	Tmp	78	1.255	12:11:42.51	12:11:41.87	0	0.6s	-6	8°	9°	
38	Tmp	78	2.327	12:13:51.15	12:13:49.85	0	1.3s	-13	10°	8°	
39	Tmp	83	0.209	12:18:25.11	12:18:24.63	0	0.5s	-5	9°	8°	
40	Tmp	85	0.556	12:22:33.84	12:22:34.20	0	0.4s	+4	10°	8°	
41	Tmp	91	2.250	12:26:44.72	12:26:44.72	0	0.0s	0	1°	8°	
42	Tmp	94	3.009	12:28:14.30	12:28:13.75	0	0.6s	-6	7°	8°	
43	Tmp	96	3.491	12:29:06.69	12:29:06.18	0	0.5s	-5	6°	8°	
44	Tmp	100	4.739	12:32:31.20	12:32:31.09	0	0.1s	-1	4°	8°	
45	Tmp	102	6.051	12:36:43.41	12:36:41.03	0	2.4s	-24	18°	8°	
46	Tmp	105	6.664	12:38:18.71	12:38:18.36	0	0.4s	-4	12°	8°	
47	Tmp	106	7.437	12:39:39.52	12:39:39.36	0	0.2s	-2	5°	8°	
48	Tmp	107	8.046	12:40:43.10	12:40:43.05	0	0.1s	-1	5°	8°	
49	Tmp	107	8.999	12:42:27.06	12:42:27.14	0	0.1s	+1	3°	8°	
50	Tmp	110	10.880	12:45:41.15	12:45:40.54	0	0.6s	-6	12°	8°	
51	Tmp	113	1.098	12:50:18.04	12:50:17.74	0	0.3s	-3	8°	8°	
52	Tmp	114	1.912	12:51:29.90	12:51:29.39	0	0.5s	-5	13°	8°	

PC	Tp	Trc	DistPC	Ideal	Passagem	Pen	Erro	Pontos	NoPC	AtePC
53	Tmp	120	0.385	13:34:22.77	13:34:22.68	0	0.1s	-1	3°	8°
54	Tmp	123	1.232	13:35:50.97	13:35:50.83	0	0.1s	-1	2°	8°
55	Tmp	125	1.689	13:37:18.57	13:37:18.34	0	0.2s	-2	1°	8°
56	Tmp	130	2.887	13:39:33.65	13:39:35.57	0	1.9s	[+19]	19°	7°
57	Tmp	131	3.408	13:40:25.18	13:40:25.31	0	0.1s	+1	3°	6°
58	Tmp	132	3.696	13:40:52.62	13:40:52.26	0	0.4s	-4	6°	6°
59	Tmp	134	4.054	13:41:28.23	13:41:29.65	0	1.4s	+14	15°	6°
60	Tmp	137	4.925	13:43:26.40	13:43:26.27	0	0.1s	-1	2°	7°
61	Tmp	141	0.131	13:45:18.82	13:45:19.13	0	0.3s	+3	4°	7°
62	Tmp	143	0.730	13:46:40.10	13:46:38.63	0	1.5s	-15	19°	7°
63	Tmp	144	1.336	13:48:02.96	13:48:02.51	0	0.5s	-5	9°	7°
64	Tmp	146	1.661	13:48:50.11	13:48:49.30	0	0.8s	-8	11°	7°
65	Tmp	151	3.304	13:52:31.45	13:52:31.29	0	0.2s	-2	2°	6°
66	Tmp	152	3.496	13:52:54.23	13:52:52.68	0	1.6s	-16	13°	7°
67	Tmp	153	3.754	13:53:25.56	13:53:22.80	0	2.8s	-28	23°	7°
68	Tmp	153	4.085	13:54:01.67	13:53:59.47	0	2.2s	-22	23°	7°
69	Tmp	155	6.251	13:57:44.09	13:57:42.28	0	1.8s	-18	19°	7°
70	Tmp	158	6.845	13:58:37.90	13:58:35.66	0	2.2s	-22	21°	8°
71	Tmp	159	7.503	13:59:24.60	13:59:22.76	0	1.8s	-18	18°	8°

Num	84	Pen	0	PCZ	2	Total PP	877	Col. Final	8°
-----	----	-----	---	-----	---	----------	-----	------------	----





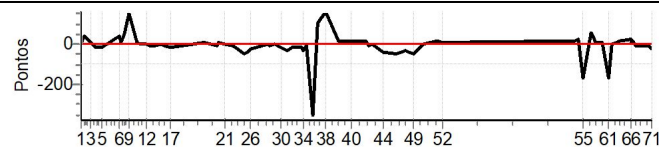
## SAO JOSE DOS CAMPOS - SP - Mitsubishi MotorSports Sudeste 2020

### Performance Individual

PC	Tp	Trc	DistPC	Ideal	Passagem	Pen	Erro	Pontos	NoPC	AtePC
<b>N</b> <b>u</b> <b>m</b>	<b>85</b>	85 / Marco Aurelio Moreno Paim / Julia Lacerda Rosestolato								
		Cat / NL / Largada		LIGHT / 85 / 10:15:00						
		Mendes-RJ				L200 TRITON SPORT GLX				
PC	Tp	Trc	DistPC	Ideal	Passagem	Pen	Erro	Pontos	NoPC	AtePC
1	Tmp	2	0.621	10:56:02.10	10:56:02.07	0	0.0s	0	1°	1°
2	Tmp	5	1.149	10:57:10.76	10:57:14.45	0	3.7s	+37	30°	19°
3	Tmp	6	2.369	10:59:14.98	10:59:15.43	0	0.5s	+5	11°	16°
4	Tmp	8	3.294	11:00:47.20	11:00:45.34	0	1.9s	-19	22°	15°
5	Tmp	11	4.043	11:02:34.02	11:02:32.10	0	1.9s	-19	18°	14°
6	Tmp	18	0.974	11:08:15.51	11:08:18.75	0	3.2s	+32	25°	15°
7	Tmp	19	1.218	11:08:50.14	11:08:50.44	0	0.3s	+3	3°	13°
8	Tmp	21	1.760	11:10:01.15	11:10:05.13	0	4.0s	+40	26°	13°
9	Tmp	24	2.500	11:11:35.43	11:11:49.69	0	14.3s	[+143]	32°	22°
10	Tmp	27	0.368	11:13:54.08	11:13:54.46	0	0.4s	+4	9°	22°
11	Tmp	28	0.875	11:15:16.88	11:15:16.23	0	0.7s	-7	7°	21°
12	Tmp	29	1.646	11:17:09.92	11:17:09.92	0	0.0s	0	1°	20°
13	Tmp	30	2.214	11:18:23.50	11:18:22.53	0	1.0s	-10	7°	17°
14	Tmp	32	2.904	11:19:59.84	11:19:58.78	0	1.1s	-11	9°	15°
15	Tmp	34	3.774	11:21:38.99	11:21:38.71	0	0.3s	-3	8°	15°
16	Tmp	36	4.364	11:22:49.62	11:22:48.43	0	1.2s	-12	17°	15°
17	Tmp	37	5.634	11:24:59.02	11:24:57.06	0	2.0s	-20	22°	15°
18	Tmp	40	0.346	11:36:02.17	11:36:02.54	0	0.4s	+4	9°	16°
19	Tmp	45	2.312	11:40:03.18	11:40:02.25	0	0.9s	-9	7°	15°
20	Tmp	45	2.584	11:40:39.44	11:40:39.57	0	0.1s	+1	2°	7°
21	Tmp	46	3.350	11:42:18.44	11:42:17.74	0	0.7s	-7	10°	7°
22	Tmp	49	4.734	11:45:01.23	11:45:00.43	0	0.8s	-8	13°	7°
23	Tmp	53	5.790	11:46:53.35	11:46:50.48	0	2.9s	-29	19°	8°
24	Tmp	54	6.854	11:48:56.08	11:48:51.11	0	5.0s	-50	22°	9°
25	Tmp	54	7.250	11:49:48.88	11:49:44.52	0	4.4s	-44	22°	11°
26	Tmp	56	7.611	11:50:37.59	11:50:35.03	0	2.6s	-26	18°	11°
27	Tmp	66	2.076	11:56:43.02	11:56:42.92	0	0.1s	-1	2°	10°
28	Tmp	66	2.261	11:57:07.69	11:57:06.68	0	1.0s	-10	15°	10°
29	Tmp	67	3.045	11:58:44.93	11:58:44.59	0	0.3s	-3	6°	10°
30	Tmp	68	3.818	12:00:39.74	12:00:37.73	0	2.0s	-20	13°	10°
31	Tmp	70	4.502	12:02:29.48	12:02:25.82	0	3.7s	-37	18°	9°
32	Tmp	71	5.143	12:04:16.26	12:04:14.26	0	2.0s	-20	6°	9°
33	Tmp	73	6.096	12:07:16.74	12:07:14.40	0	2.3s	-23	13°	8°
34	Tmp	73	6.334	12:07:52.44	12:07:48.84	0	3.6s	-36	19°	9°
35	Tmp	74	6.712	12:09:02.59	12:09:01.34	0	1.3s	-13	5°	8°
36	Tmp	77	0.211	12:10:46.33	12:10:11.41	0	34.9s	-349	39°	16°
37	Tmp	78	1.255	12:12:42.51	12:12:52.43	0	9.9s	[+99]	33°	15°
38	Tmp	78	2.327	12:14:51.15	12:15:06.42	0	15.3s	[+153]	35°	16°
39	Tmp	83	0.209	12:19:25.11	12:19:26.09	0	1.0s	+10	13°	16°
40	Tmp	85	0.556	12:23:33.84	12:23:34.97	0	1.1s	+11	16°	17°
41	Tmp	91	2.250	12:27:44.72	12:27:46.24	0	1.5s	+15	19°	17°
42	Tmp	94	3.009	12:29:14.30	12:29:12.87	0	1.4s	-14	12°	15°
43	Tmp	96	3.491	12:30:06.69	12:30:06.12	0	0.6s	-6	7°	15°
44	Tmp	100	4.739	12:33:31.20	12:33:26.65	0	4.6s	-46	21°	15°
45	Tmp	102	6.051	12:37:43.41	12:37:38.02	0	5.4s	-54	22°	15°
46	Tmp	105	6.664	12:39:18.71	12:39:14.21	0	4.5s	-45	23°	15°
47	Tmp	106	7.437	12:40:39.52	12:40:36.16	0	3.4s	-34	23°	15°
48	Tmp	107	8.046	12:41:43.10	12:41:38.38	0	4.7s	-47	26°	16°
49	Tmp	107	8.999	12:43:27.06	12:43:21.83	0	5.2s	-52	27°	17°
50	Tmp	110	10.880	12:46:41.15	12:46:41.16	0	0.0s	0	2°	16°
51	Tmp	113	1.098	12:51:18.04	12:51:18.80	0	0.8s	+8	13°	16°
52	Tmp	114	1.912	12:52:29.90	12:52:30.02	0	0.1s	+1	3°	16°

PC	Tp	Trc	DistPC	Ideal	Passagem	Pen	Erro	Pontos	NoPC	AtePC
53	Tmp	120	0.385	13:35:22.77	13:35:24.14	0	1.4s	+14	27°	16°
54	Tmp	123	1.232	13:36:50.97	13:36:52.90	0	1.9s	+19	19°	16°
55	Tmp	125	1.689	13:38:18.57	13:38:01.73	0	16.8s	-168	26°	17°
56	Tmp	130	2.887	13:40:33.65	13:40:38.46	0	4.8s	+48	27°	17°
57	Tmp	131	3.408	13:41:25.18	13:41:28.61	0	3.4s	+34	29°	17°
58	Tmp	132	3.696	13:41:52.62	13:41:54.35	0	1.7s	+17	23°	17°
59	Tmp	134	4.054	13:42:28.23	13:42:28.75	0	0.5s	+5	4°	17°
60	Tmp	137	4.925	13:44:26.40	13:44:26.81	0	0.4s	+4	5°	17°
61	Tmp	141	0.131	13:46:18.82	13:46:02.05	0	16.8s	-168	25°	16°
62	Tmp	143	0.730	13:47:40.10	13:47:39.72	0	0.4s	-4	7°	16°
63	Tmp	144	1.336	13:49:02.96	13:49:03.01	0	0.1s	+1	3°	16°
64	Tmp	146	1.661	13:49:50.11	13:49:51.11	0	1.0s	+10	12°	16°
65	Tmp	151	3.304	13:53:31.45	13:53:33.68	0	2.2s	+22	18°	16°
66	Tmp	152	3.496	13:53:54.23	13:53:54.63	0	0.4s	+4	4°	16°
67	Tmp	153	3.754	13:54:25.56	13:54:26.52	0	1.0s	+10	11°	16°
68	Tmp	153	4.085	13:55:01.67	13:55:00.80	0	0.9s	-9	11°	16°
69	Tmp	155	6.251	13:58:44.09	13:58:42.58	0	1.5s	-15	14°	16°
70	Tmp	158	6.845	13:59:37.90	13:59:37.10	0	0.8s	-8	9°	16°
71	Tmp	159	7.503	14:00:24.60	14:00:22.15	0	2.5s	-25	20°	15°

Num	85	Pen	0	PCZ	3	Total PP	1840	Col. Final	15°
-----	----	-----	---	-----	---	----------	------	------------	-----





## SAO JOSE DOS CAMPOS - SP - Mitsubishi MotorSports Sudeste 2020

### Performance Individual

PC	Tp	Trc	DistPC	Ideal	Passagem	Pen	Erro	Pontos	NoPC	AtePC	PC	Tp	Trc	DistPC	Ideal	Passagem	Pen	Erro	Pontos	NoPC	AtePC										
<b>N u m</b>	<b>86</b>	86 / Rogério Pacheco de Moraes / Luciane Correa Bernardes																													
		Cat / NL / Largada LIGHT / 86 / 10:16:00																													
		Rio de Janeiro-RJ										L200 TRITON GLS																			
1	Tmp	2	0.621	10:57:02.10	10:56:58.54	0	3.6s	-36	26°	26°	53	Tmp	120	0.385	13:36:22.77	13:36:23.07	0	0.3s	+3	10°	7°										
2	Tmp	5	1.149	10:58:10.76	10:58:10.48	0	0.3s	-3	7°	22°	54	Tmp	123	1.232	13:37:50.97	13:37:51.29	0	0.3s	+3	8°	7°										
3	Tmp	6	2.369	11:00:14.98	11:00:15.63	0	0.7s	+7	13°	17°	55	Tmp	125	1.689	13:39:18.57	13:39:19.64	0	1.1s	+11	11°	7°										
4	Tmp	8	3.294	11:01:47.20	11:01:46.14	0	1.1s	-11	15°	13°	56	Tmp	130	2.887	13:41:33.65	13:41:31.68	0	2.0s	-20	20°	6°										
5	Tmp	11	4.043	11:03:34.02	11:03:32.59	0	1.4s	-14	13°	10°	57	Tmp	131	3.408	13:42:25.18	13:42:22.29	0	2.9s	-29	24°	7°										
6	Tmp	18	0.974	11:09:15.51	11:09:11.55	0	4.0s	-40	27°	14°	58	Tmp	132	3.696	13:42:52.62	13:42:49.39	0	3.2s	-32	29°	8°										
7	Tmp	19	1.218	11:09:50.14	11:09:45.98	0	4.2s	-42	27°	20°	59	Tmp	134	4.054	13:43:28.23	13:43:28.19	0	0.0s	0	1°	8°										
8	Tmp	21	1.760	11:11:01.15	11:10:59.59	0	1.6s	-16	13°	17°	60	Tmp	137	4.925	13:45:26.40	13:45:23.39	0	3.0s	-30	21°	9°										
9	Tmp	24	2.500	11:12:35.43	11:12:37.49	0	2.1s	+21	14°	15°	61	Tmp	141	0.131	13:47:18.82	13:46:43.09	0	35.7s	-357	29°	11°										
10	Tmp	27	0.368	11:14:54.08	11:14:54.73	0	0.7s	+7	15°	15°	62	Tmp	143	0.730	13:48:40.10	13:48:40.13	0	0.0s	0	2°	11°										
11	Tmp	28	0.875	11:16:16.88	11:16:09.16	0	7.7s	-77	30°	18°	63	Tmp	144	1.336	13:50:02.96	13:50:01.63	0	1.3s	-13	16°	11°										
12	Tmp	29	1.646	11:18:09.92	11:18:06.50	0	3.4s	-34	25°	19°	64	Tmp	146	1.661	13:50:50.11	13:50:49.90	0	0.2s	-2	4°	11°										
13	Tmp	30	2.214	11:19:23.50	11:19:20.92	0	2.6s	-26	17°	19°	65	Tmp	151	3.304	13:54:31.45	13:54:33.09	0	1.6s	+16	14°	11°										
14	Tmp	32	2.904	11:20:59.84	11:20:58.44	0	1.4s	-14	11°	18°	66	Tmp	152	3.496	13:54:54.23	13:55:09.76	0	15.5s	[+155]	28°	11°										
15	Tmp	34	3.774	11:22:38.99	11:22:38.84	0	0.2s	-2	6°	16°	67	Tmp	153	3.754	13:55:25.56	13:55:36.11	0	10.6s	[+106]	29°	12°										
16	Tmp	36	4.364	11:23:49.62	11:23:48.68	0	0.9s	-9	13°	17°	68	Tmp	153	4.085	13:56:01.67	13:56:00.74	0	0.9s	-9	10°	12°										
17	Tmp	37	5.634	11:25:59.02	11:25:58.47	0	0.6s	-6	9°	17°	69	Tmp	155	6.251	13:59:44.09	13:59:42.26	0	1.8s	-18	18°	12°										
18	Tmp	40	0.346	11:37:02.17	11:37:02.51	0	0.3s	+3	8°	15°	70	Tmp	158	6.845	14:00:37.90	14:00:38.87	0	1.0s	+10	10°	12°										
19	Tmp	45	2.312	11:41:03.18	11:41:02.65	0	0.5s	-5	3°	14°	71	Tmp	159	7.503	14:01:24.60	14:01:23.04	0	1.6s	-16	17°	12°										
20	Tmp	45	2.584	11:41:39.44	11:41:39.18	0	0.3s	-3	8°	16°	<table border="1" style="width: 100%; border-collapse: collapse; font-size: 8px;"> <tr> <td>Num</td><td>86</td><td>Pen</td><td>0</td><td>PCZ</td><td>6</td><td>Total PP</td><td>1275</td><td>Col. Final</td><td>12°</td> </tr> </table>											Num	86	Pen	0	PCZ	6	Total PP	1275	Col. Final	12°
Num	86	Pen	0	PCZ	6	Total PP	1275	Col. Final	12°																						
21	Tmp	46	3.350	11:43:18.44	11:43:18.44	0	0.0s	0	2°	14°																					
22	Tmp	49	4.734	11:46:01.23	11:45:59.94	0	1.3s	-13	17°	14°																					
23	Tmp	53	5.790	11:47:53.35	11:47:53.97	0	0.6s	+6	6°	14°																					
24	Tmp	54	6.854	11:49:56.08	11:49:51.78	0	4.3s	-43	21°	16°																					
25	Tmp	54	7.250	11:50:48.88	11:50:48.01	0	0.9s	-9	10°	15°																					
26	Tmp	56	7.611	11:51:37.59	11:51:37.06	0	0.5s	-5	6°	13°																					
27	Tmp	66	2.076	11:57:43.02	11:57:45.47	0	2.5s	+25	18°	13°																					
28	Tmp	66	2.261	11:58:07.69	11:58:10.44	0	2.8s	+28	23°	12°																					
29	Tmp	67	3.045	11:59:44.93	11:59:45.39	0	0.5s	+5	10°	11°																					
30	Tmp	68	3.818	12:01:39.74	12:01:44.60	0	4.9s	[+49]	19°	11°																					
31	Tmp	70	4.502	12:03:29.48	12:03:28.96	0	0.5s	-5	3°	10°																					
32	Tmp	71	5.143	12:05:16.26	12:05:17.16	0	0.9s	+9	4°	10°																					
33	Tmp	73	6.096	12:08:16.74	12:08:15.79	0	1.0s	-10	4°	9°																					
34	Tmp	73	6.334	12:08:52.44	12:08:52.49	0	0.1s	+1	1°	8°																					
35	Tmp	74	6.712	12:10:02.59	12:09:59.89	0	2.7s	-27	8°	7°																					
36	Tmp	77	0.211	12:11:46.33	12:11:45.23	0	1.1s	-11	13°	7°																					
37	Tmp	78	1.255	12:13:42.51	12:13:42.26	0	0.3s	-3	4°	7°																					
38	Tmp	78	2.327	12:15:51.15	12:15:49.74	0	1.4s	-14	12°	7°																					
39	Tmp	83	0.209	12:20:25.11	12:20:25.74	0	0.6s	+6	12°	7°																					
40	Tmp	85	0.556	12:24:33.84	12:24:33.05	0	0.8s	-8	14°	7°																					
41	Tmp	91	2.250	12:28:44.72	12:28:44.01	0	0.7s	-7	11°	7°																					
42	Tmp	94	3.009	12:30:14.30	12:30:12.64	0	1.7s	-17	15°	7°																					
43	Tmp	96	3.491	12:31:06.69	12:31:06.27	0	0.4s	-4	4°	7°																					
44	Tmp	100	4.739	12:34:31.20	12:34:31.23	0	0.0s	0	1°	7°																					
45	Tmp	102	6.051	12:38:43.41	12:38:42.41	0	1.0s	-10	10°	7°																					
46	Tmp	105	6.664	12:40:18.71	12:40:18.11	0	0.6s	-6	13°	7°																					
47	Tmp	106	7.437	12:41:39.52	12:41:39.10	0	0.4s	-4	9°	7°																					
48	Tmp	107	8.046	12:42:43.10	12:42:41.28	0	1.8s	-18	20°	7°																					
49	Tmp	107	8.999	12:44:27.06	12:44:27.09	0	0.0s	0	1°	7°																					
50	Tmp	110	10.880	12:47:41.15	12:47:41.17	0	0.0s	0	1°	7°																					
51	Tmp	113	1.098	12:52:18.04	12:52:19.92	0	1.9s	+19	21°	7°																					
52	Tmp	114	1.912	12:53:29.90	12:53:31.63	0	1.7s	+17	23°	7°																					







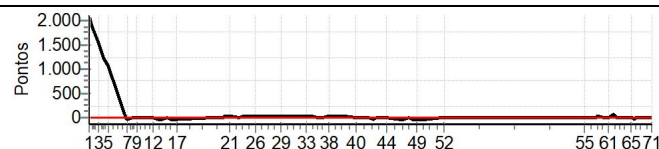
## SAO JOSE DOS CAMPOS - SP - Mitsubishi MotorSports Sudeste 2020

### Performance Individual

PC	Tp	Trc	DistPC	Ideal	Passagem	Pen	Erro	Pontos	NoPC	AtePC
<b>N</b> <b>u</b> <b>m</b>	<b>87</b>	87 / Danilo Lima / Marcos Silva								
		Cat / NL / Largada LIGHT / 87 / 10:17:00								
		Mogi das Cruzes-SP				PAJERO TR4 4X4				
PC	Tp	Trc	DistPC	Ideal	Passagem	Pen	Erro	Pontos	NoPC	AtePC
1	Tmp	2	0.621	10:58:02.10	11:01:32.23	0	3m30s	+2101	40°	40°
2	Tmp	5	1.149	10:59:10.76	11:02:16.75	0	3m06s	+1860	39°	39°
3	Tmp	6	2.369	11:01:14.98	11:03:48.99	0	2m34s	[+1540]	39°	39°
4	Tmp	8	3.294	11:02:47.20	11:04:51.93	0	2m04s	[+1247]	39°	39°
5	Tmp	11	4.043	11:04:34.02	11:06:22.17	0	1m48s	[+1082]	39°	39°
6	Tmp	18	0.974	11:10:15.51	11:10:15.67	0	0.2s	+2	4°	39°
7	Tmp	19	1.218	11:10:50.14	11:10:49.24	0	0.9s	-9	11°	39°
8	Tmp	21	1.760	11:12:01.15	11:12:01.65	0	0.5s	+5	1°	39°
9	Tmp	24	2.500	11:13:35.43	11:13:35.99	0	0.6s	+6	7°	39°
10	Tmp	27	0.368	11:15:54.08	11:15:54.33	0	0.3s	+3	5°	39°
11	Tmp	28	0.875	11:17:16.88	11:17:17.67	0	0.8s	+8	8°	39°
12	Tmp	29	1.646	11:19:09.92	11:19:10.04	0	0.1s	+1	3°	39°
13	Tmp	30	2.214	11:20:23.50	11:20:22.24	0	1.3s	-13	8°	39°
14	Tmp	32	2.904	11:21:59.84	11:21:58.39	0	1.5s	-15	12°	39°
15	Tmp	34	3.774	11:23:38.99	11:23:38.50	0	0.5s	-5	10°	39°
16	Tmp	36	4.364	11:24:49.62	11:24:47.13	0	2.5s	-25	26°	39°
17	Tmp	37	5.634	11:26:59.02	11:26:57.31	0	1.7s	-17	18°	39°
18	Tmp	40	0.346	11:38:02.17	11:38:03.03	0	0.9s	+9	13°	39°
19	Tmp	45	2.312	11:42:03.18	11:42:04.11	0	0.9s	+9	6°	39°
20	Tmp	45	2.584	11:42:39.44	11:42:43.34	0	3.9s	+39	27°	39°
21	Tmp	46	3.350	11:44:18.44	11:44:21.27	0	2.8s	+28	21°	39°
22	Tmp	49	4.734	11:47:01.23	11:47:03.58	0	2.4s	+24	24°	39°
23	Tmp	53	5.790	11:48:53.35	11:48:57.16	0	3.8s	+38	25°	38°
24	Tmp	54	6.854	11:50:56.08	11:50:59.15	0	3.1s	+31	16°	37°
25	Tmp	54	7.250	11:51:48.88	11:51:52.07	0	3.2s	+32	19°	36°
26	Tmp	56	7.611	11:52:37.59	11:52:43.14	0	5.6s	+56	24°	36°
27	Tmp	66	2.076	11:58:43.02	11:58:48.08	0	5.1s	+51	27°	36°
28	Tmp	66	2.261	11:59:07.69	11:59:12.47	0	4.8s	+48	28°	36°
29	Tmp	67	3.045	12:00:44.93	12:00:50.21	0	5.3s	+53	24°	36°
30	Tmp	68	3.818	12:02:39.74	12:02:45.24	0	5.5s	+55	21°	36°
31	Tmp	70	4.502	12:04:29.48	12:04:33.30	0	3.8s	+38	19°	36°
32	Tmp	71	5.143	12:06:16.26	12:06:21.42	0	5.2s	+52	18°	36°
33	Tmp	73	6.096	12:09:16.74	12:09:20.68	0	3.9s	+39	18°	36°
34	Tmp	73	6.334	12:09:52.44	12:09:55.27	0	2.8s	+28	12°	34°
35	Tmp	74	6.712	12:11:02.59	12:11:06.41	0	3.8s	+38	12°	34°
36	Tmp	77	0.211	12:12:46.33	12:12:47.56	0	1.2s	+12	14°	34°
37	Tmp	78	1.255	12:14:42.51	12:14:44.55	0	2.0s	+20	15°	34°
38	Tmp	78	2.327	12:16:51.15	12:16:55.01	0	3.9s	+39	22°	34°
39	Tmp	83	0.209	12:21:25.11	12:21:27.98	0	2.9s	+29	21°	34°
40	Tmp	85	0.556	12:25:33.84	12:25:34.19	0	0.4s	+4	9°	32°
41	Tmp	91	2.250	12:29:44.72	12:29:45.47	0	0.8s	+8	12°	32°
42	Tmp	94	3.009	12:31:14.30	12:31:12.47	0	1.8s	-18	16°	32°
43	Tmp	96	3.491	12:32:06.69	12:32:06.24	0	0.5s	-5	5°	31°
44	Tmp	100	4.739	12:35:31.20	12:35:31.48	0	0.3s	+3	5°	31°
45	Tmp	102	6.051	12:39:43.41	12:39:41.48	0	1.9s	-19	17°	30°
46	Tmp	105	6.664	12:41:18.71	12:41:16.74	0	2.0s	-20	16°	30°
47	Tmp	106	7.437	12:42:39.52	12:42:39.17	0	0.4s	-4	8°	29°
48	Tmp	107	8.046	12:43:43.10	12:43:42.00	0	1.1s	-11	16°	29°
49	Tmp	107	8.999	12:45:27.06	12:45:25.02	0	2.0s	-20	18°	29°
50	Tmp	110	10.880	12:48:41.15	12:48:38.97	0	2.2s	-22	17°	29°
51	Tmp	113	1.098	12:53:18.04	12:53:18.45	0	0.4s	+4	9°	29°
52	Tmp	114	1.912	12:54:29.90	12:54:30.16	0	0.3s	+3	8°	29°

PC	Tp	Trc	DistPC	Ideal	Passagem	Pen	Erro	Pontos	NoPC	AtePC
53	Tmp	120	0.385	13:37:22.77	13:37:22.73	0	0.0s	0	1°	29°
54	Tmp	123	1.232	13:38:50.97	13:38:51.06	0	0.1s	+1	1°	29°
55	Tmp	125	1.689	13:40:18.57	13:40:19.86	0	1.3s	+13	13°	28°
56	Tmp	130	2.887	13:42:33.65	13:42:33.76	0	0.1s	+1	3°	28°
57	Tmp	131	3.408	13:43:25.18	13:43:25.41	0	0.2s	+2	5°	28°
58	Tmp	132	3.696	13:43:52.62	13:43:51.92	0	0.7s	-7	10°	28°
59	Tmp	134	4.054	13:44:28.23	13:44:30.72	0	2.5s	+25	22°	27°
60	Tmp	137	4.925	13:46:26.40	13:46:28.34	0	1.9s	+19	16°	27°
61	Tmp	141	0.131	13:48:18.82	13:48:19.62	0	0.8s	+8	8°	27°
62	Tmp	143	0.730	13:49:40.10	13:49:47.57	0	7.5s	+75	31°	27°
63	Tmp	144	1.336	13:51:02.96	13:51:02.64	0	0.3s	-3	4°	27°
64	Tmp	146	1.661	13:51:50.11	13:51:49.82	0	0.3s	-3	7°	27°
65	Tmp	151	3.304	13:55:31.45	13:55:32.99	0	1.5s	+15	12°	27°
66	Tmp	152	3.496	13:55:54.23	13:55:53.62	0	0.6s	-6	5°	26°
67	Tmp	153	3.754	13:56:25.56	13:56:24.48	0	1.1s	-11	12°	26°
68	Tmp	153	4.085	13:57:01.67	13:57:01.63	0	0.0s	0	2°	26°
69	Tmp	155	6.251	14:00:44.09	14:00:44.56	0	0.5s	+5	5°	26°
70	Tmp	158	6.845	14:01:37.90	14:01:37.75	0	0.2s	-2	3°	26°
71	Tmp	159	7.503	14:02:24.60	14:02:24.68	0	0.1s	+1	3°	26°

Num	87	Pen	0	PCZ	2	Total PP	5176	Col. Final	26°
-----	----	-----	---	-----	---	----------	------	------------	-----





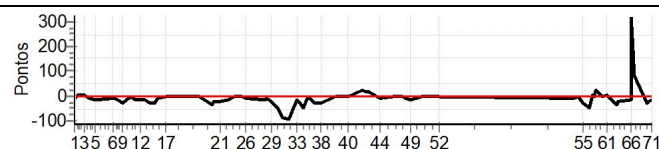
## SAO JOSE DOS CAMPOS - SP - Mitsubishi MotorSports Sudeste 2020

### Performance Individual

PC	Tp	Trc	DistPC	Ideal	Passagem	Pen	Erro	Pontos	NoPC	AtePC
<b>N</b> <b>u</b> <b>m</b>	<b>88</b>	88 / Ramon Boloix / Simone Boloix								
		Cat / NL / Largada		LIGHT / 88 / 10:18:00						
		Amparo-SP				L200 TRITON SPORT HPE				
PC	Tp	Trc	DistPC	Ideal	Passagem	Pen	Erro	Pontos	NoPC	AtePC
1	Tmp	2	0.621	10:59:02.10	10:59:01.12	0	1.0s	-10	15°	15°
2	Tmp	5	1.149	11:00:10.76	11:00:11.07	0	0.3s	+3	6°	4°
3	Tmp	6	2.369	11:02:14.98	11:02:15.30	0	0.3s	+3	7°	4°
4	Tmp	8	3.294	11:03:47.20	11:03:46.21	0	1.0s	-10	14°	3°
5	Tmp	11	4.043	11:05:34.02	11:05:32.40	0	1.6s	-16	14°	5°
6	Tmp	18	0.974	11:11:15.51	11:11:14.80	0	0.7s	-7	10°	5°
7	Tmp	19	1.218	11:11:50.14	11:11:49.08	0	1.1s	-11	13°	5°
8	Tmp	21	1.760	11:13:01.15	11:12:59.65	0	1.5s	-15	11°	3°
9	Tmp	24	2.500	11:14:35.43	11:14:32.66	0	2.8s	-28	17°	5°
10	Tmp	27	0.368	11:16:54.08	11:16:53.71	0	0.4s	-4	8°	5°
11	Tmp	28	0.875	11:18:16.88	11:18:15.01	0	1.9s	-19	17°	7°
12	Tmp	29	1.646	11:20:09.92	11:20:08.44	0	1.5s	-15	17°	8°
13	Tmp	30	2.214	11:21:23.50	11:21:21.77	0	1.7s	-17	14°	6°
14	Tmp	32	2.904	11:22:59.84	11:22:57.25	0	2.6s	-26	22°	7°
15	Tmp	34	3.774	11:24:38.99	11:24:36.30	0	2.7s	-27	26°	8°
16	Tmp	36	4.364	11:25:49.62	11:25:48.66	0	1.0s	-10	15°	8°
17	Tmp	37	5.634	11:27:59.02	11:27:58.51	0	0.5s	-5	8°	7°
18	Tmp	40	0.346	11:39:02.17	11:39:02.19	0	0.0s	0	2°	7°
19	Tmp	45	2.312	11:43:03.18	11:42:59.87	0	3.3s	-33	23°	6°
20	Tmp	45	2.584	11:43:39.44	11:43:37.49	0	2.0s	-20	19°	9°
21	Tmp	46	3.350	11:45:18.44	11:45:16.34	0	2.1s	-21	19°	11°
22	Tmp	49	4.734	11:48:01.23	11:47:59.47	0	1.8s	-18	20°	12°
23	Tmp	53	5.790	11:49:53.35	11:49:52.91	0	0.4s	-4	3°	11°
24	Tmp	54	6.854	11:51:56.08	11:51:55.70	0	0.4s	-4	4°	8°
25	Tmp	54	7.250	11:52:48.88	11:52:48.87	0	0.0s	0	2°	7°
26	Tmp	56	7.611	11:53:37.59	11:53:36.75	0	0.8s	-8	9°	7°
27	Tmp	66	2.076	11:59:43.02	11:59:41.24	0	1.8s	-18	14°	6°
28	Tmp	66	2.261	12:00:07.69	12:00:06.76	0	0.9s	-9	13°	7°
29	Tmp	67	3.045	12:01:44.93	12:01:42.77	0	2.2s	-22	18°	7°
30	Tmp	68	3.818	12:03:39.74	12:03:34.72	0	5.0s	-50	20°	9°
31	Tmp	70	4.502	12:05:29.48	12:05:20.56	0	8.9s	-89	29°	11°
32	Tmp	71	5.143	12:07:16.26	12:07:06.80	0	9.5s	-95	25°	13°
33	Tmp	73	6.096	12:10:16.74	12:10:14.87	0	1.9s	-19	10°	12°
34	Tmp	73	6.334	12:10:52.44	12:10:49.52	0	2.9s	-29	13°	13°
35	Tmp	74	6.712	12:12:02.59	12:11:57.91	0	4.7s	-47	17°	12°
36	Tmp	77	0.211	12:13:46.33	12:13:45.81	0	0.5s	-5	6°	11°
37	Tmp	78	1.255	12:15:42.51	12:15:39.63	0	2.9s	-29	21°	10°
38	Tmp	78	2.327	12:17:51.15	12:17:48.42	0	2.7s	-27	18°	10°
39	Tmp	83	0.209	12:22:25.11	12:22:24.91	0	0.2s	-2	3°	10°
40	Tmp	85	0.556	12:26:33.84	12:26:33.78	0	0.1s	-1	3°	10°
41	Tmp	91	2.250	12:30:44.72	12:30:47.13	0	2.4s	+24	22°	10°
42	Tmp	94	3.009	12:32:14.30	12:32:16.22	0	1.9s	+19	17°	10°
43	Tmp	96	3.491	12:33:06.69	12:33:08.47	0	1.8s	+18	17°	10°
44	Tmp	100	4.739	12:36:31.20	12:36:30.51	0	0.7s	-7	9°	10°
45	Tmp	102	6.051	12:40:43.41	12:40:43.32	0	0.1s	-1	1°	10°
46	Tmp	105	6.664	12:42:18.71	12:42:18.47	0	0.2s	-2	9°	10°
47	Tmp	106	7.437	12:43:39.52	12:43:39.50	0	0.0s	0	4°	10°
48	Tmp	107	8.046	12:44:43.10	12:44:42.06	0	1.0s	-10	14°	10°
49	Tmp	107	8.999	12:46:27.06	12:46:25.27	0	1.8s	-18	17°	10°
50	Tmp	110	10.880	12:49:41.15	12:49:40.84	0	0.3s	-3	3°	10°
51	Tmp	113	1.098	12:54:18.04	12:54:17.51	0	0.5s	-5	10°	10°
52	Tmp	114	1.912	12:55:29.90	12:55:29.52	0	0.4s	-4	11°	10°

PC	Tp	Trc	DistPC	Ideal	Passagem	Pen	Erro	Pontos	NoPC	AtePC
53	Tmp	120	0.385	13:38:22.77	13:38:21.58	0	1.2s	-12	23°	10°
54	Tmp	123	1.232	13:39:50.97	13:39:50.51	0	0.5s	-5	12°	10°
55	Tmp	125	1.689	13:41:18.57	13:41:15.75	0	2.8s	-28	17°	10°
56	Tmp	130	2.887	13:43:33.65	13:43:28.71	0	4.9s	-49	28°	10°
57	Tmp	131	3.408	13:44:25.18	13:44:25.49	0	0.3s	+3	7°	10°
58	Tmp	132	3.696	13:44:52.62	13:44:52.43	0	0.2s	-2	3°	10°
59	Tmp	134	4.054	13:45:28.23	13:45:30.81	0	2.6s	+26	24°	10°
60	Tmp	137	4.925	13:47:26.40	13:47:26.27	0	0.1s	-1	1°	11°
61	Tmp	141	0.131	13:49:18.82	13:49:19.06	0	0.2s	+2	2°	10°
62	Tmp	143	0.730	13:50:40.10	13:50:38.23	0	1.9s	-19	21°	10°
63	Tmp	144	1.336	13:52:02.96	13:51:59.61	0	3.4s	-34	26°	10°
64	Tmp	146	1.661	13:52:50.11	13:52:47.87	0	2.2s	-22	21°	10°
65	Tmp	151	3.304	13:56:31.45	13:56:29.98	0	1.5s	-15	11°	10°
66	Tmp	152	3.496	13:56:54.23	13:57:26.80	0	32.6s	[+326]	34°	10°
67	Tmp	153	3.754	13:57:25.56	13:57:46.90	0	21.3s	[+213]	34°	10°
68	Tmp	153	4.085	13:58:01.67	13:58:09.75	0	8.1s	[+81]	34°	10°
69	Tmp	155	6.251	14:01:44.09	14:01:40.95	0	3.1s	-31	27°	10°
70	Tmp	158	6.845	14:02:37.90	14:02:35.66	0	2.2s	-22	20°	10°
71	Tmp	159	7.503	14:03:24.60	14:03:23.16	0	1.4s	-14	15°	10°

Num	88	Pen	0	PCZ	3	Total PP	1172	Col. Final	10°
-----	----	-----	---	-----	---	----------	------	------------	-----

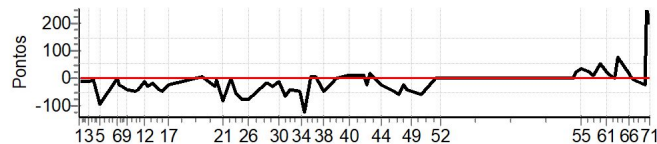




## SAO JOSE DOS CAMPOS - SP - Mitsubishi MotorSports Sudeste 2020

### Performance Individual

PC	Tp	Trc	DistPC	Ideal	Passagem	Pen	Erro	Pontos	NoPC	AtePC	PC	Tp	Trc	DistPC	Ideal	Passagem	Pen	Erro	Pontos	NoPC	AtePC										
<b>N u m</b>	<b>89</b>	89 / Marcia Regina Pozelli / Jose Eduardo Ramos Teixeira																													
		Cat / NL / Largada		LIGHT / 89 / 10:19:00																											
		Sao Paulo-SP										L200 TRITON SPORT GLS																			
1	Tmp	2	0.621	11:00:02.10	11:00:01.27	0	0.8s	-8	12°	12°	53	Tmp	120	0.385	13:39:22.77	13:39:22.87	0	0.1s	+1	2°	19°										
2	Tmp	5	1.149	11:01:10.76	11:01:09.73	0	1.0s	-10	17°	9°	54	Tmp	123	1.232	13:40:50.97	13:40:53.17	0	2.2s	+22	22°	19°										
3	Tmp	6	2.369	11:03:14.98	11:03:14.08	0	0.9s	-9	16°	8°	55	Tmp	125	1.689	13:42:18.57	13:42:21.91	0	3.3s	+33	18°	19°										
4	Tmp	8	3.294	11:04:47.20	11:04:46.48	0	0.7s	-7	10°	7°	56	Tmp	130	2.887	13:44:33.65	13:44:36.16	0	2.5s	+25	22°	19°										
5	Tmp	11	4.043	11:06:34.02	11:06:24.77	0	9.3s	-93	29°	20°	57	Tmp	131	3.408	13:45:25.18	13:45:26.97	0	1.8s	+18	21°	19°										
6	Tmp	18	0.974	11:12:15.51	11:12:15.53	0	0.0s	0	2°	19°	58	Tmp	132	3.696	13:45:52.62	13:45:53.68	0	1.1s	+11	17°	19°										
7	Tmp	19	1.218	11:12:50.14	11:12:48.14	0	2.0s	-20	21°	19°	59	Tmp	134	4.054	13:46:28.23	13:46:29.22	0	1.0s	+10	10°	19°										
8	Tmp	21	1.760	11:14:01.15	11:13:58.27	0	2.9s	-29	18°	18°	60	Tmp	137	4.925	13:48:26.40	13:48:31.67	0	5.3s	+53	27°	19°										
9	Tmp	24	2.500	11:15:35.43	11:15:31.37	0	4.1s	-41	20°	16°	61	Tmp	141	0.131	13:50:18.82	13:50:21.36	0	2.5s	+25	13°	18°										
10	Tmp	27	0.368	11:17:54.08	11:17:49.25	0	4.8s	-48	30°	19°	62	Tmp	143	0.730	13:51:40.10	13:51:41.64	0	1.5s	+15	18°	18°										
11	Tmp	28	0.875	11:19:16.88	11:19:12.77	0	4.1s	-41	27°	20°	63	Tmp	144	1.336	13:53:02.96	13:53:02.82	0	0.1s	-1	2°	18°										
12	Tmp	29	1.646	11:21:09.92	11:21:08.71	0	1.2s	-12	14°	21°	64	Tmp	146	1.661	13:53:50.11	13:53:57.93	0	7.8s	[+78]	32°	18°										
13	Tmp	30	2.214	11:22:23.50	11:22:20.42	0	3.1s	-31	24°	21°	65	Tmp	151	3.304	13:57:31.45	13:57:33.29	0	1.8s	+18	15°	17°										
14	Tmp	32	2.904	11:23:59.84	11:23:57.98	0	1.9s	-19	16°	20°	66	Tmp	152	3.496	13:57:54.23	13:57:55.80	0	1.6s	+16	12°	17°										
15	Tmp	34	3.774	11:25:38.99	11:25:35.16	0	3.8s	-38	28°	20°	67	Tmp	153	3.754	13:58:25.56	13:58:26.20	0	0.6s	+6	7°	17°										
16	Tmp	36	4.364	11:26:49.62	11:26:45.10	0	4.5s	-45	30°	21°	68	Tmp	153	4.085	13:59:01.67	13:59:01.00	0	0.7s	-7	8°	17°										
17	Tmp	37	5.634	11:28:59.02	11:28:57.00	0	2.0s	-20	21°	20°	69	Tmp	155	6.251	14:02:44.09	14:02:41.61	0	2.5s	-25	22°	17°										
18	Tmp	40	0.346	11:40:02.17	11:40:03.03	0	0.9s	+9	12°	20°	70	Tmp	158	6.845	14:03:37.90	14:04:02.89	0	25.0s	[+250]	35°	17°										
19	Tmp	45	2.312	11:44:03.18	11:44:00.47	0	2.7s	-27	20°	20°	71	Tmp	159	7.503	14:04:24.60	14:04:44.42	0	19.8s	[+198]	33°	17°										
20	Tmp	45	2.584	11:44:39.44	11:44:38.82	0	0.6s	-6	10°	22°	<table border="1" style="width: 100%; border-collapse: collapse;"> <tr> <td>Num</td><td>89</td><td>Pen</td><td>0</td><td>PCZ</td><td>2</td><td>Total PP</td><td>1990</td><td>Col. Final</td><td>17°</td> </tr> </table>											Num	89	Pen	0	PCZ	2	Total PP	1990	Col. Final	17°
Num	89	Pen	0	PCZ	2	Total PP	1990	Col. Final	17°																						
21	Tmp	46	3.350	11:46:18.44	11:46:10.21	0	8.2s	-82	32°	23°																					
22	Tmp	49	4.734	11:49:01.23	11:49:00.99	0	0.2s	-2	4°	23°																					
23	Tmp	53	5.790	11:50:53.35	11:50:47.97	0	5.4s	-54	27°	23°																					
24	Tmp	54	6.854	11:52:56.08	11:52:48.51	0	7.6s	-76	27°	23°																					
25	Tmp	54	7.250	11:53:48.88	11:53:41.59	0	7.3s	-73	27°	23°																					
26	Tmp	56	7.611	11:54:37.59	11:54:29.91	0	7.7s	-77	28°	22°																					
27	Tmp	66	2.076	12:00:43.02	12:00:41.64	0	1.4s	-14	12°	22°																					
28	Tmp	66	2.261	12:01:07.69	12:01:05.81	0	1.9s	-19	19°	22°																					
29	Tmp	67	3.045	12:02:44.93	12:02:42.06	0	2.9s	-29	20°	21°																					
30	Tmp	68	3.818	12:04:39.74	12:04:38.86	0	0.9s	-9	5°	21°																					
31	Tmp	70	4.502	12:06:29.48	12:06:23.05	0	6.4s	-64	24°	21°																					
32	Tmp	71	5.143	12:08:16.26	12:08:12.24	0	4.0s	-40	14°	21°																					
33	Tmp	73	6.096	12:11:16.74	12:11:11.90	0	4.8s	-48	21°	21°																					
34	Tmp	73	6.334	12:11:52.44	12:11:45.66	0	6.8s	-68	25°	21°																					
35	Tmp	74	6.712	12:13:02.59	12:12:50.51	0	12.1s	-121	25°	21°																					
36	Tmp	77	0.211	12:14:46.33	12:14:46.74	0	0.4s	+4	5°	20°																					
37	Tmp	78	1.255	12:16:42.51	12:16:42.95	0	0.4s	+4	6°	20°																					
38	Tmp	78	2.327	12:18:51.15	12:18:46.58	0	4.6s	-46	24°	20°																					
39	Tmp	83	0.209	12:23:25.11	12:23:25.29	0	0.2s	+2	2°	19°																					
40	Tmp	85	0.556	12:27:33.84	12:27:35.36	0	1.5s	+15	19°	22°																					
41	Tmp	91	2.250	12:31:44.72	12:31:46.21	0	1.5s	+15	18°	22°																					
42	Tmp	94	3.009	12:33:14.30	12:33:12.25	0	2.1s	-21	19°	20°																					
43	Tmp	96	3.491	12:34:06.69	12:34:08.30	0	1.6s	+16	15°	21°																					
44	Tmp	100	4.739	12:37:31.20	12:37:29.21	0	2.0s	-20	16°	20°																					
45	Tmp	102	6.051	12:41:43.41	12:41:38.69	0	4.7s	-47	21°	20°																					
46	Tmp	105	6.664	12:43:18.71	12:43:12.99	0	5.7s	-57	24°	20°																					
47	Tmp	106	7.437	12:44:39.52	12:44:37.40	0	2.1s	-21	19°	20°																					
48	Tmp	107	8.046	12:45:43.10	12:45:39.04	0	4.1s	-41	24°	20°																					
49	Tmp	107	8.999	12:47:27.06	12:47:22.33	0	4.7s	-47	25°	20°																					
50	Tmp	110	10.880	12:50:41.15	12:50:35.40	0	5.8s	-58	24°	20°																					
51	Tmp	113	1.098	12:55:18.04	12:55:17.90	0	0.1s	-1	3°	19°																					
52	Tmp	114	1.912	12:56:29.90	12:56:29.94	0	0.0s	0	1°	19°																					





## SAO JOSE DOS CAMPOS - SP - Mitsubishi MotorSports Sudeste 2020

### Performance Individual

PC	Tp	Trc	DistPC	Ideal	Passagem	Pen	Erro	Pontos	NoPC	AtePC	PC	Tp	Trc	DistPC	Ideal	Passagem	Pen	Erro	Pontos	NoPC	AtePC										
<b>N u m</b>	<b>90</b>	90 / Eric Silva / Bianca Silva																													
		Cat / NL / Largada		LIGHT / 90 / 10:20:00																											
		Sao Paulo-SP										L200 TRITON SPORT GLS																			
1	Tmp	2	0.621	11:01:02.10	11:01:00.10	0	2.0s	-20	21°	21°	53	Tmp	120	0.385	13:40:22.77	13:40:27.81	0	5.0s	+50	31°	34°										
2	Tmp	5	1.149	11:02:10.76	11:02:10.02	0	0.7s	-7	14°	14°	54	Tmp	123	1.232	13:41:50.97	13:41:51.21	0	0.2s	+2	4°	34°										
3	Tmp	6	2.369	11:04:14.98	11:04:03.09	0	11.9s	-119	33°	28°	55	Tmp	125	1.689	13:43:18.57	13:42:42.11	0	36.5s	-365	37°	34°										
4	Tmp	8	3.294	11:05:47.20	11:05:20.20	0	27.0s	-270	35°	33°	56	Tmp	130	2.887	13:45:33.65	13:45:35.30	0	1.7s	+17	17°	33°										
5	Tmp	11	4.043	11:07:34.02	11:06:43.75	0	50.3s	-503	36°	35°	57	Tmp	131	3.408	13:46:25.18	13:46:30.30	0	5.1s	+51	31°	33°										
6	Tmp	18	0.974	11:13:15.51	11:13:05.55	0	10.0s	-100	34°	34°	58	Tmp	132	3.696	13:46:52.62	13:46:55.81	0	3.2s	+32	28°	33°										
7	Tmp	19	1.218	11:13:50.14	11:13:38.81	0	11.3s	-113	33°	34°	59	Tmp	134	4.054	13:47:28.23	13:47:27.71	0	0.5s	-5	3°	33°										
8	Tmp	21	1.760	11:15:01.15	11:15:00.35	0	0.8s	-8	4°	34°	60	Tmp	137	4.925	13:49:26.40	13:49:04.05	0	22.4s	-224	35°	33°										
9	Tmp	24	2.500	11:16:35.43	11:16:41.29	0	5.9s	+59	26°	33°	61	Tmp	141	0.131	13:51:18.82	13:51:24.36	0	5.5s	+55	19°	33°										
10	Tmp	27	0.368	11:18:54.08	11:18:08.57	0	45.5s	-455	35°	32°	62	Tmp	143	0.730	13:52:40.10	13:52:36.29	0	3.8s	-38	27°	33°										
11	Tmp	28	0.875	11:20:16.88	11:19:26.11	0	50.8s	-508	34°	32°	63	Tmp	144	1.336	13:54:02.96	13:53:59.63	0	3.3s	-33	25°	33°										
12	Tmp	29	1.646	11:22:09.92	11:21:06.03	0	1m03s	-639	39°	34°	64	Tmp	146	1.661	13:54:50.11	13:54:43.24	0	6.9s	-69	31°	33°										
13	Tmp	30	2.214	11:23:23.50	11:22:17.25	0	1m06s	-663	39°	35°	65	Tmp	151	3.304	13:58:31.45	13:58:53.75	0	22.3s	+223	34°	33°										
14	Tmp	32	2.904	11:24:59.84	11:23:55.54	0	1m04s	-643	39°	35°	66	Tmp	152	3.496	13:58:54.23	13:59:28.19	0	34.0s	[+340]	35°	32°										
15	Tmp	34	3.774	11:26:38.99	11:25:42.24	0	56.8s	-568	39°	36°	67	Tmp	153	3.754	13:59:25.56	13:59:56.14	0	30.6s	[+306]	35°	32°										
16	Tmp	36	4.364	11:27:49.62	11:26:54.29	0	55.3s	-553	39°	37°	68	Tmp	153	4.085	14:00:01.67	14:00:26.51	0	24.8s	[+248]	35°	32°										
17	Tmp	37	5.634	11:29:59.02	11:29:21.38	0	37.6s	-376	38°	37°	69	Tmp	155	6.251	14:03:44.09	14:03:44.09	0	0.0s	0	2°	31°										
18	Tmp	40	0.346	11:41:02.17	11:41:06.33	0	4.2s	+42	29°	37°	70	Tmp	158	6.845	14:04:37.90	14:04:44.52	0	6.6s	+66	27°	31°										
19	Tmp	45	2.312	11:45:03.18	11:44:56.64	0	6.5s	-65	30°	37°	71	Tmp	159	7.503	14:05:24.60	14:05:28.42	0	3.8s	+38	24°	31°										
20	Tmp	45	2.584	11:45:39.44	11:45:34.74	0	4.7s	-47	29°	37°	<table border="1" style="width: 100%; border-collapse: collapse;"> <tr> <td>Num</td><td>90</td><td>Pen</td><td>0</td><td>PCZ</td><td>2</td><td>Total PP</td><td>11673</td><td>Col. Final</td><td>31°</td> </tr> </table>											Num	90	Pen	0	PCZ	2	Total PP	11673	Col. Final	31°
Num	90	Pen	0	PCZ	2	Total PP	11673	Col. Final	31°																						
21	Tmp	46	3.350	11:47:18.44	11:47:18.45	0	0.0s	0	1°	36°																					
22	Tmp	49	4.734	11:50:01.23	11:49:59.82	0	1.4s	-14	18°	35°																					
23	Tmp	53	5.790	11:51:53.35	11:52:02.58	0	9.2s	+92	32°	35°																					
24	Tmp	54	6.854	11:53:56.08	11:54:02.92	0	6.8s	+68	24°	35°																					
25	Tmp	54	7.250	11:54:48.88	11:54:42.75	0	6.1s	-61	25°	35°																					
26	Tmp	56	7.611	11:55:37.59	11:55:36.14	0	1.5s	-15	14°	35°																					
27	Tmp	66	2.076	12:01:43.02	12:01:46.60	0	3.6s	+36	25°	35°																					
28	Tmp	66	2.261	12:02:07.69	12:02:10.97	0	3.3s	+33	24°	35°																					
29	Tmp	67	3.045	12:03:44.93	12:03:32.21	0	12.7s	-127	33°	35°																					
30	Tmp	68	3.818	12:05:39.74	12:05:26.42	0	13.3s	-133	30°	35°																					
31	Tmp	70	4.502	12:07:29.48	12:07:35.05	0	5.6s	+56	22°	35°																					
32	Tmp	71	5.143	12:09:16.26	12:09:04.53	0	11.7s	-117	27°	35°																					
33	Tmp	73	6.096	12:12:16.74	12:11:24.33	0	52.4s	-524	38°	35°																					
34	Tmp	73	6.334	12:12:52.44	12:11:52.67	0	59.8s	-598	39°	36°																					
35	Tmp	74	6.712	12:14:02.59	12:13:16.01	0	46.6s	-466	37°	36°																					
36	Tmp	77	0.211	12:15:46.33	12:15:53.96	0	7.6s	+76	33°	36°																					
37	Tmp	78	1.255	12:17:42.51	12:17:46.32	0	3.8s	+38	27°	36°																					
38	Tmp	78	2.327	12:19:51.15	12:19:43.19	0	8.0s	-80	28°	36°																					
39	Tmp	83	0.209	12:24:25.11	12:24:10.09	0	15.0s	-150	33°	36°																					
40	Tmp	85	0.556	12:28:33.84	12:28:38.03	0	4.2s	+42	26°	36°																					
41	Tmp	91	2.250	12:32:44.72	12:32:38.40	0	6.3s	-63	28°	35°																					
42	Tmp	94	3.009	12:34:14.30	12:34:16.38	0	2.1s	+21	18°	35°																					
43	Tmp	96	3.491	12:35:06.69	12:35:11.24	0	4.6s	+46	26°	35°																					
44	Tmp	100	4.739	12:38:31.20	12:38:15.09	0	16.1s	-161	32°	35°																					
45	Tmp	102	6.051	12:42:43.41	12:42:20.84	0	22.6s	-226	34°	34°																					
46	Tmp	105	6.664	12:44:18.71	12:43:46.44	0	32.3s	-323	34°	34°																					
47	Tmp	106	7.437	12:45:39.52	12:45:19.48	0	20.0s	-200	33°	34°																					
48	Tmp	107	8.046	12:46:43.10	12:46:27.63	0	15.5s	-155	32°	34°																					
49	Tmp	107	8.999	12:48:27.06	12:48:12.83	0	14.2s	-142	32°	34°																					
50	Tmp	110	10.880	12:51:41.15	12:51:28.57	0	12.6s	-126	31°	34°																					
51	Tmp	113	1.098	12:56:18.04	12:55:55.33	0	22.7s	-227	38°	34°																					
52	Tmp	114	1.912	12:57:29.90	12:57:06.83	0	23.1s	-231	38°	34°																					







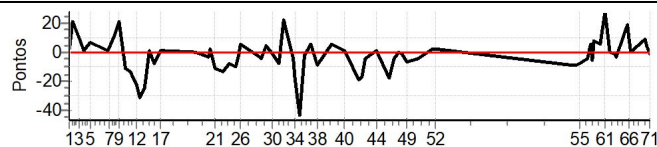
## SAO JOSE DOS CAMPOS - SP - Mitsubishi MotorSports Sudeste 2020

### Performance Individual

PC	Tp	Trc	DistPC	Ideal	Passagem	Pen	Erro	Pontos	NoPC	AtePC
<b>N</b> <b>u</b> <b>m</b>	<b>91</b>	91 / Caio Fingolo / Carlos Fingolo								
		Cat / NL / Largada LIGHT / 91 / 10:21:00								
		Sao Bernardo do Campo-SP PAJERO TR4 4X4								
PC	Tp	Trc	DistPC	Ideal	Passagem	Pen	Erro	Pontos	NoPC	AtePC
1	Tmp	2	0.621	11:02:02.10	11:02:02.30	0	0.2s	+2	4°	4°
2	Tmp	5	1.149	11:03:10.76	11:03:12.83	0	2.1s	[+21]	24°	12°
3	Tmp	6	2.369	11:05:14.98	11:05:15.98	0	1.0s	+10	19°	10°
4	Tmp	8	3.294	11:06:47.20	11:06:47.26	0	0.1s	+1	4°	6°
5	Tmp	11	4.043	11:08:34.02	11:08:34.72	0	0.7s	+7	9°	4°
6	Tmp	18	0.974	11:14:15.51	11:14:15.62	0	0.1s	+1	3°	4°
7	Tmp	19	1.218	11:14:50.14	11:14:50.54	0	0.4s	+4	4°	3°
8	Tmp	21	1.760	11:16:01.15	11:16:02.26	0	1.1s	+11	7°	2°
9	Tmp	24	2.500	11:17:35.43	11:17:37.56	0	2.1s	+21	13°	2°
10	Tmp	27	0.368	11:19:54.08	11:19:52.99	0	1.1s	-11	19°	3°
11	Tmp	28	0.875	11:21:16.88	11:21:15.59	0	1.3s	-13	11°	2°
12	Tmp	29	1.646	11:23:09.92	11:23:07.72	0	2.2s	-22	20°	4°
13	Tmp	30	2.214	11:24:23.50	11:24:20.42	0	3.1s	-31	23°	5°
14	Tmp	32	2.904	11:25:59.84	11:25:57.47	0	2.4s	-24	20°	6°
15	Tmp	34	3.774	11:27:38.99	11:27:39.09	0	0.1s	+1	4°	5°
16	Tmp	36	4.364	11:28:49.62	11:28:48.88	0	0.7s	-7	10°	5°
17	Tmp	37	5.634	11:30:59.02	11:30:59.09	0	0.1s	+1	5°	5°
18	Tmp	40	0.346	11:42:02.17	11:42:02.13	0	0.0s	0	1°	5°
19	Tmp	45	2.312	11:46:03.18	11:46:02.93	0	0.3s	-3	2°	4°
20	Tmp	45	2.584	11:46:39.44	11:46:39.63	0	0.2s	+2	3°	3°
21	Tmp	46	3.350	11:48:18.44	11:48:17.37	0	1.1s	-11	15°	2°
22	Tmp	49	4.734	11:51:01.23	11:50:59.95	0	1.3s	-13	16°	2°
23	Tmp	53	5.790	11:52:53.35	11:52:52.61	0	0.7s	-7	9°	2°
24	Tmp	54	6.854	11:54:56.08	11:54:55.07	0	1.0s	-10	9°	2°
25	Tmp	54	7.250	11:55:48.88	11:55:48.80	0	0.1s	-1	4°	2°
26	Tmp	56	7.611	11:56:37.59	11:56:38.23	0	0.6s	+6	8°	2°
27	Tmp	66	2.076	12:02:43.02	12:02:42.75	0	0.3s	-3	4°	2°
28	Tmp	66	2.261	12:03:07.69	12:03:07.28	0	0.4s	-4	10°	2°
29	Tmp	67	3.045	12:04:44.93	12:04:45.46	0	0.5s	+5	9°	2°
30	Tmp	68	3.818	12:06:39.74	12:06:39.65	0	0.1s	-1	1°	2°
31	Tmp	70	4.502	12:08:29.48	12:08:28.69	0	0.8s	-8	7°	2°
32	Tmp	71	5.143	12:10:16.26	12:10:18.55	0	2.3s	[+23]	10°	1°
33	Tmp	73	6.096	12:13:16.74	12:13:16.36	0	0.4s	-4	2°	1°
34	Tmp	73	6.334	12:13:52.44	12:13:50.62	0	1.8s	-18	8°	1°
35	Tmp	74	6.712	12:15:02.59	12:14:58.33	0	4.3s	-43	16°	1°
36	Tmp	77	0.211	12:16:46.33	12:16:46.10	0	0.2s	-2	3°	1°
37	Tmp	78	1.255	12:18:42.51	12:18:43.09	0	0.6s	+6	7°	1°
38	Tmp	78	2.327	12:20:51.15	12:20:50.21	0	0.9s	-9	7°	1°
39	Tmp	83	0.209	12:25:25.11	12:25:25.73	0	0.6s	+6	11°	1°
40	Tmp	85	0.556	12:29:33.84	12:29:33.95	0	0.1s	+1	2°	1°
41	Tmp	91	2.250	12:33:44.72	12:33:42.85	0	1.9s	-19	20°	1°
42	Tmp	94	3.009	12:35:14.30	12:35:12.74	0	1.6s	-16	13°	1°
43	Tmp	96	3.491	12:36:06.69	12:36:06.25	0	0.4s	-4	3°	1°
44	Tmp	100	4.739	12:39:31.20	12:39:31.25	0	0.1s	+1	3°	1°
45	Tmp	102	6.051	12:43:43.41	12:43:41.72	0	1.7s	-17	15°	1°
46	Tmp	105	6.664	12:45:18.71	12:45:18.31	0	0.4s	-4	11°	1°
47	Tmp	106	7.437	12:46:39.52	12:46:39.51	0	0.0s	0	3°	1°
48	Tmp	107	8.046	12:47:43.10	12:47:42.97	0	0.1s	-1	4°	1°
49	Tmp	107	8.999	12:49:27.06	12:49:26.47	0	0.6s	-6	8°	1°
50	Tmp	110	10.880	12:52:41.15	12:52:40.75	0	0.4s	-4	7°	1°
51	Tmp	113	1.098	12:57:18.04	12:57:18.37	0	0.3s	+3	7°	1°
52	Tmp	114	1.912	12:58:29.90	12:58:30.11	0	0.2s	+2	6°	1°

PC	Tp	Trc	DistPC	Ideal	Passagem	Pen	Erro	Pontos	NoPC	AtePC
53	Tmp	120	0.385	13:41:22.77	13:41:21.89	0	0.9s	-9	20°	1°
54	Tmp	123	1.232	13:42:50.97	13:42:50.07	0	0.9s	-9	14°	1°
55	Tmp	125	1.689	13:44:18.57	13:44:17.92	0	0.7s	-7	5°	1°
56	Tmp	130	2.887	13:46:33.65	13:46:33.27	0	0.4s	-4	7°	1°
57	Tmp	131	3.408	13:47:25.18	13:47:25.80	0	0.6s	+6	9°	1°
58	Tmp	132	3.696	13:47:52.62	13:47:52.08	0	0.5s	-5	8°	1°
59	Tmp	134	4.054	13:48:28.23	13:48:29.07	0	0.8s	+8	8°	1°
60	Tmp	137	4.925	13:50:26.40	13:50:27.04	0	0.6s	+6	10°	1°
61	Tmp	141	0.131	13:52:18.82	13:52:21.57	0	2.8s	[+28]	14°	1°
62	Tmp	143	0.730	13:53:40.10	13:53:40.12	0	0.0s	0	1°	1°
63	Tmp	144	1.336	13:55:02.96	13:55:02.87	0	0.1s	-1	1°	1°
64	Tmp	146	1.661	13:55:50.11	13:55:49.78	0	0.3s	-3	6°	1°
65	Tmp	151	3.304	13:59:31.45	13:59:33.38	0	1.9s	+19	16°	1°
66	Tmp	152	3.496	13:59:54.23	13:59:55.10	0	0.9s	+9	9°	1°
67	Tmp	153	3.754	14:00:25.56	14:00:25.62	0	0.1s	+1	3°	1°
68	Tmp	153	4.085	14:01:01.67	14:01:01.74	0	0.1s	+1	4°	1°
69	Tmp	155	6.251	14:04:44.09	14:04:45.02	0	0.9s	+9	8°	1°
70	Tmp	158	6.845	14:05:37.90	14:05:38.41	0	0.5s	+5	8°	1°
71	Tmp	159	7.503	14:06:24.60	14:06:24.54	0	0.1s	-1	2°	1°

Num	91	Pen	0	PCZ	3	Total PP	510	Col. Final	1°
-----	----	-----	---	-----	---	----------	-----	------------	----





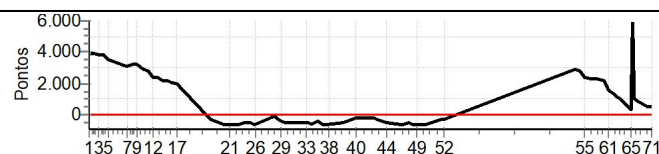
# SAO JOSE DOS CAMPOS - SP - Mitsubishi MotorSports Sudeste 2020

## Performance Individual

PC	Tp	Trc	DistPC	Ideal	Passagem	Pen	Erro	Pontos	NoPC	AtePC
N u m	92	92 / Aguinaldo Garcez / Joao Alberto Zuniga								
		Cat / NL / Largada		LIGHT / 92 / 10:22:00						
		Sao Paulo-SP				L200 TRITON HPE				
PC	Tp	Trc	DistPC	Ideal	Passagem	Pen	Erro	Pontos	NoPC	AtePC
1	Tmp	2	0.621	11:03:02.10	11:09:27.12	0	6m25s	+3850	41°	41°
2	Tmp	5	1.149	11:04:10.76	11:10:44.96	0	6m34s	+3942	40°	41°
3	Tmp	6	2.369	11:06:14.98	11:12:36.57	0	6m21s	+3816	40°	40°
4	Tmp	8	3.294	11:07:47.20	11:14:10.08	0	6m22s	+3829	40°	40°
5	Tmp	11	4.043	11:09:34.02	11:15:27.52	0	5m53s	+3535	40°	40°
6	Tmp	18	0.974	11:15:15.51	11:20:28.96	0	5m13s	+3135	40°	40°
7	Tmp	19	1.218	11:15:50.14	11:21:07.23	0	5m17s	+3171	40°	40°
8	Tmp	21	1.760	11:17:01.15	11:22:27.42	0	5m26s	+3263	40°	40°
9	Tmp	24	2.500	11:18:35.43	11:24:02.03	0	5m26s	+3266	40°	40°
10	Tmp	27	0.368	11:20:54.08	11:25:47.73	0	4m53s	+2937	40°	40°
11	Tmp	28	0.875	11:22:16.88	11:26:57.42	0	4m40s	+2805	40°	40°
12	Tmp	29	1.646	11:24:09.92	11:28:14.66	0	4m04s	+2447	40°	40°
13	Tmp	30	2.214	11:25:23.50	11:29:27.17	0	4m03s	+2437	40°	40°
14	Tmp	32	2.904	11:26:59.84	11:30:40.68	0	3m40s	+2208	40°	40°
15	Tmp	34	3.774	11:28:38.99	11:32:18.13	0	3m39s	+2191	40°	40°
16	Tmp	36	4.364	11:29:49.62	11:33:19.37	0	3m29s	+2098	40°	40°
17	Tmp	37	5.634	11:31:59.02	11:35:19.39	0	3m20s	+2004	40°	40°
18	Tmp	40	0.346	11:43:02.17	11:42:37.12	0	25.1s	-251	40°	40°
19	Tmp	45	2.312	11:47:03.18	11:46:11.80	0	51.4s	-514	39°	40°
20	Tmp	45	2.584	11:47:39.44	11:46:46.74	0	52.7s	-527	39°	40°
21	Tmp	46	3.350	11:49:18.44	11:48:22.17	0	56.3s	-563	39°	40°
22	Tmp	49	4.734	11:52:01.23	11:51:05.61	0	55.6s	-556	39°	40°
23	Tmp	53	5.790	11:53:53.35	11:53:02.60	0	50.8s	-508	39°	40°
24	Tmp	54	6.854	11:55:56.08	11:55:09.66	0	46.4s	-464	39°	40°
25	Tmp	54	7.250	11:56:48.88	11:55:53.04	0	55.8s	-558	39°	40°
26	Tmp	56	7.611	11:57:37.59	11:56:43.23	0	54.4s	-544	39°	40°
27	Tmp	66	2.076	12:03:43.02	12:03:34.83	0	8.2s	-82	33°	40°
28	Tmp	66	2.261	12:04:07.69	12:03:53.82	0	13.9s	-139	37°	40°
29	Tmp	67	3.045	12:05:44.93	12:05:09.74	0	35.2s	-352	39°	40°
30	Tmp	68	3.818	12:07:39.74	12:06:50.77	0	49.0s	-490	40°	40°
31	Tmp	70	4.502	12:09:29.48	12:08:47.03	0	42.5s	-425	36°	40°
32	Tmp	71	5.143	12:11:16.26	12:10:29.65	0	46.6s	-466	39°	40°
33	Tmp	73	6.096	12:14:16.74	12:13:26.23	0	50.5s	-505	37°	40°
34	Tmp	73	6.334	12:14:52.44	12:14:01.38	0	51.1s	-511	37°	40°
35	Tmp	74	6.712	12:16:02.59	12:15:06.07	0	56.5s	-565	38°	40°
36	Tmp	77	0.211	12:17:46.33	12:17:08.38	0	38.0s	-380	40°	40°
37	Tmp	78	1.255	12:19:42.51	12:18:51.10	0	51.4s	-514	41°	40°
38	Tmp	78	2.327	12:21:51.15	12:20:57.90	0	53.3s	-533	41°	40°
39	Tmp	83	0.209	12:26:25.11	12:25:36.92	0	48.2s	-482	41°	40°
40	Tmp	85	0.556	12:30:33.84	12:30:17.00	0	16.8s	-168	35°	40°
41	Tmp	91	2.250	12:34:44.72	12:34:24.76	0	20.0s	-200	34°	40°
42	Tmp	94	3.009	12:36:14.30	12:35:55.07	0	19.2s	-192	34°	40°
43	Tmp	96	3.491	12:37:06.69	12:36:41.20	0	25.5s	-255	37°	40°
44	Tmp	100	4.739	12:40:31.20	12:39:43.35	0	47.9s	-479	40°	40°
45	Tmp	102	6.051	12:44:43.41	12:43:47.27	0	56.1s	-561	37°	40°
46	Tmp	105	6.664	12:46:18.71	12:45:25.69	0	53.0s	-530	38°	40°
47	Tmp	106	7.437	12:47:39.52	12:46:50.72	0	48.8s	-488	39°	40°
48	Tmp	107	8.046	12:48:43.10	12:47:47.04	0	56.1s	-561	38°	40°
49	Tmp	107	8.999	12:50:27.06	12:49:31.93	0	55.1s	-551	38°	40°
50	Tmp	110	10.880	12:53:41.15	12:52:46.43	0	54.7s	-547	38°	40°
51	Tmp	113	1.098	12:58:18.04	12:57:56.58	0	21.5s	-215	37°	40°
52	Tmp	114	1.912	12:59:29.90	12:59:04.80	0	25.1s	-251	39°	40°

PC	Tp	Trc	DistPC	Ideal	Passagem	Pen	Erro	Pontos	NoPC	AtePC
53	Tmp	120	0.385	13:42:22.77	13:47:18.04	0	4m55s	+2953	41°	40°
54	Tmp	123	1.232	13:43:50.97	13:48:32.18	0	4m41s	+2812	41°	40°
55	Tmp	125	1.689	13:45:18.57	13:49:21.78	0	4m03s	+2432	41°	40°
56	Tmp	130	2.887	13:47:33.65	13:51:27.47	0	3m53s	+2338	41°	40°
57	Tmp	131	3.408	13:48:25.18	13:52:17.00	0	3m51s	+2318	41°	40°
58	Tmp	132	3.696	13:48:52.62	13:52:43.56	0	3m50s	+2309	41°	40°
59	Tmp	134	4.054	13:49:28.23	13:53:23.05	0	3m54s	+2348	41°	40°
60	Tmp	137	4.925	13:51:26.40	13:55:02.65	0	3m36s	+2163	41°	40°
61	Tmp	141	0.131	13:53:18.82	13:56:00.29	0	2m41s	[+1615]	41°	40°
62	Tmp	143	0.730	13:54:40.10	13:57:02.63	0	2m22s	[+1425]	41°	40°
63	Tmp	144	1.336	13:56:02.96	13:58:02.60	0	1m59s	[+1196]	41°	40°
64	Tmp	146	1.661	13:56:50.11	13:58:38.91	0	1m48s	+1088	41°	40°
65	Tmp	151	3.304	14:00:31.45	14:01:06.93	0	35.5s	+355	36°	40°
66	Tmp	152	3.496	14:00:54.23	--:--:--	0		+6000	44°	40°
67	Tmp	153	3.754	14:01:25.56	14:03:09.23	0	1m43s	+1037	40°	40°
68	Tmp	153	4.085	14:02:01.67	14:03:38.15	0	1m36s	+965	40°	40°
69	Tmp	155	6.251	14:05:44.09	14:06:41.27	0	57.2s	+572	39°	40°
70	Tmp	158	6.845	14:06:37.90	14:07:35.51	0	57.6s	+576	39°	40°
71	Tmp	159	7.503	14:07:24.60	14:08:18.22	0	53.6s	+536	39°	40°

Num	92	Pen	0	PCZ	0	Total PP	96663	Col. Final	40°
-----	----	-----	---	-----	---	----------	-------	------------	-----





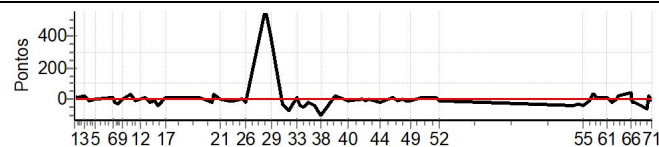
## SAO JOSE DOS CAMPOS - SP - Mitsubishi MotorSports Sudeste 2020

### Performance Individual

PC	Tp	Trc	DistPC	Ideal	Passagem	Pen	Erro	Pontos	NoPC	AtePC
<b>N</b> <b>u</b> <b>m</b>	<b>93</b>	93 / Edmarcio Costa Borges / Pedro Peres Junior								
		Cat / NL / Largada		LIGHT / 93 / 10:23:00						
		Sao Paulo-SP				PAJERO TR4 4X4				
PC	Tp	Trc	DistPC	Ideal	Passagem	Pen	Erro	Pontos	NoPC	AtePC
1	Tmp	2	0.621	11:04:02.10	11:04:04.91	0	2.8s	+28	24°	24°
2	Tmp	5	1.149	11:05:10.76	11:05:12.54	0	1.8s	+18	21°	23°
3	Tmp	6	2.369	11:07:14.98	11:07:17.42	0	2.4s	+24	26°	23°
4	Tmp	8	3.294	11:08:47.20	11:08:47.13	0	0.1s	-1	3°	19°
5	Tmp	11	4.043	11:10:34.02	11:10:34.46	0	0.4s	+4	7°	12°
6	Tmp	18	0.974	11:16:15.51	11:16:16.49	0	1.0s	+10	15°	10°
7	Tmp	19	1.218	11:16:50.14	11:16:48.85	0	1.3s	-13	14°	10°
8	Tmp	21	1.760	11:18:01.15	11:17:58.20	0	3.0s	-30	20°	12°
9	Tmp	24	2.500	11:19:35.43	11:19:35.83	0	0.4s	+4	5°	11°
10	Tmp	27	0.368	11:21:54.08	11:21:57.57	0	3.5s	+35	27°	12°
11	Tmp	28	0.875	11:23:16.88	11:23:15.96	0	0.9s	-9	9°	12°
12	Tmp	29	1.646	11:25:09.92	11:25:10.31	0	0.4s	+4	6°	10°
13	Tmp	30	2.214	11:26:23.50	11:26:25.14	0	1.6s	+16	12°	9°
14	Tmp	32	2.904	11:27:59.84	11:27:58.67	0	1.2s	-12	10°	9°
15	Tmp	34	3.774	11:29:38.99	11:29:38.43	0	0.6s	-6	11°	9°
16	Tmp	36	4.364	11:30:49.62	11:30:46.57	0	3.1s	-31	28°	9°
17	Tmp	37	5.634	11:32:59.02	11:33:00.60	0	1.6s	+16	17°	9°
18	Tmp	40	0.346	11:44:02.17	11:44:03.45	0	1.3s	+13	17°	9°
19	Tmp	45	2.312	11:48:03.18	11:48:01.95	0	1.2s	-12	12°	8°
20	Tmp	45	2.584	11:48:39.44	11:48:42.39	0	3.0s	+30	22°	11°
21	Tmp	46	3.350	11:50:18.44	11:50:18.76	0	0.3s	+3	7°	10°
22	Tmp	49	4.734	11:53:01.23	11:53:00.86	0	0.4s	-4	7°	9°
23	Tmp	53	5.790	11:54:53.35	11:54:52.36	0	1.0s	-10	10°	10°
24	Tmp	54	6.854	11:56:56.08	11:56:56.59	0	0.5s	+5	6°	6°
25	Tmp	54	7.250	11:57:48.88	11:57:49.74	0	0.9s	+9	9°	6°
26	Tmp	56	7.611	11:58:37.59	11:58:36.32	0	1.3s	-13	13°	6°
27	Tmp	66	2.076	12:04:43.02	12:05:37.77	0	54.8s	[+548]	41°	8°
28	Tmp	66	2.261	12:05:07.69	12:06:00.72	0	53.0s	[+530]	41°	21°
29	Tmp	67	3.045	12:06:44.93	12:07:22.33	0	37.4s	[+374]	40°	25°
30	Tmp	68	3.818	12:08:39.74	12:08:53.85	0	14.1s	+141	33°	25°
31	Tmp	70	4.502	12:10:29.48	12:10:26.74	0	2.7s	-27	13°	24°
32	Tmp	71	5.143	12:12:16.26	12:12:09.89	0	6.4s	-64	23°	24°
33	Tmp	73	6.096	12:15:16.74	12:15:18.54	0	1.8s	+18	9°	24°
34	Tmp	73	6.334	12:15:52.44	12:15:49.06	0	3.4s	-34	16°	24°
35	Tmp	74	6.712	12:17:02.59	12:16:58.29	0	4.3s	-43	15°	24°
36	Tmp	77	0.211	12:18:46.33	12:18:44.89	0	1.4s	-14	15°	24°
37	Tmp	78	1.255	12:20:42.51	12:20:39.35	0	3.2s	-32	23°	24°
38	Tmp	78	2.327	12:22:51.15	12:22:41.52	0	9.6s	-96	31°	24°
39	Tmp	83	0.209	12:27:25.11	12:27:27.43	0	2.3s	+23	19°	24°
40	Tmp	85	0.556	12:31:33.84	12:31:33.17	0	0.7s	-7	13°	19°
41	Tmp	91	2.250	12:35:44.72	12:35:45.27	0	0.6s	+6	9°	19°
42	Tmp	94	3.009	12:37:14.30	12:37:13.67	0	0.6s	-6	6°	19°
43	Tmp	96	3.491	12:38:06.69	12:38:07.51	0	0.8s	+8	11°	19°
44	Tmp	100	4.739	12:41:31.20	12:41:29.49	0	1.7s	-17	13°	19°
45	Tmp	102	6.051	12:45:43.41	12:45:44.50	0	1.1s	+11	12°	17°
46	Tmp	105	6.664	12:47:18.71	12:47:18.38	0	0.3s	-3	10°	17°
47	Tmp	106	7.437	12:48:39.52	12:48:39.53	0	0.0s	0	2°	16°
48	Tmp	107	8.046	12:49:43.10	12:49:42.92	0	0.2s	-2	8°	15°
49	Tmp	107	8.999	12:51:27.06	12:51:26.83	0	0.2s	-2	5°	15°
50	Tmp	110	10.880	12:54:41.15	12:54:43.03	0	1.9s	+19	15°	15°
51	Tmp	113	1.098	12:59:18.04	12:59:19.45	0	1.4s	+14	19°	15°
52	Tmp	114	1.912	13:00:29.90	13:00:29.76	0	0.1s	-1	2°	15°

PC	Tp	Trc	DistPC	Ideal	Passagem	Pen	Erro	Pontos	NoPC	AtePC
53	Tmp	120	0.385	13:43:22.77	13:43:19.09	0	3.7s	-37	29°	15°
54	Tmp	123	1.232	13:44:50.97	13:44:48.67	0	2.3s	-23	23°	15°
55	Tmp	125	1.689	13:46:18.57	13:46:14.62	0	4.0s	-40	22°	15°
56	Tmp	130	2.887	13:48:33.65	13:48:33.29	0	0.4s	-4	6°	15°
57	Tmp	131	3.408	13:49:25.18	13:49:28.40	0	3.2s	+32	27°	15°
58	Tmp	132	3.696	13:49:52.62	13:49:56.26	0	3.6s	+36	31°	15°
59	Tmp	134	4.054	13:50:28.23	13:50:29.84	0	1.6s	+16	17°	15°
60	Tmp	137	4.925	13:52:26.40	13:52:27.78	0	1.4s	+14	15°	13°
61	Tmp	141	0.131	13:54:18.82	13:54:19.83	0	1.0s	+10	9°	14°
62	Tmp	143	0.730	13:55:40.10	13:55:38.67	0	1.4s	-14	16°	14°
63	Tmp	144	1.336	13:57:02.96	13:57:03.47	0	0.5s	+5	8°	14°
64	Tmp	146	1.661	13:57:50.11	13:57:52.41	0	2.3s	+23	22°	14°
65	Tmp	151	3.304	14:01:31.45	14:01:35.69	0	4.2s	+42	26°	14°
66	Tmp	152	3.496	14:01:54.23	14:01:54.54	0	0.3s	+3	3°	14°
67	Tmp	153	3.754	14:02:25.56	14:02:23.87	0	1.7s	-17	15°	14°
68	Tmp	153	4.085	14:03:01.67	14:03:00.25	0	1.4s	-14	14°	13°
69	Tmp	155	6.251	14:06:44.09	14:06:38.88	0	5.2s	-52	30°	14°
70	Tmp	158	6.845	14:07:37.90	14:07:40.34	0	2.4s	+24	22°	14°
71	Tmp	159	7.503	14:08:24.60	14:08:24.06	0	0.5s	-5	7°	14°

Num	93	Pen	0	PCZ	1	Total PP	1359	Col. Final	14°
-----	----	-----	---	-----	---	----------	------	------------	-----





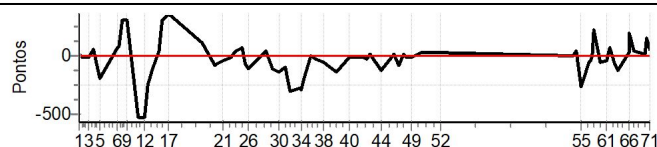
## SAO JOSE DOS CAMPOS - SP - Mitsubishi MotorSports Sudeste 2020

### Performance Individual

PC	Tp	Trc	DistPC	Ideal	Passagem	Pen	Erro	Pontos	NoPC	AtePC
<b>N</b> <b>u</b> <b>m</b>	<b>94</b>	94 / Christian Calazans / Suellen Calazans								
		Cat / NL / Largada		LIGHT / 94 / 10:24:00						
		Sao Paulo-SP				PAJERO FULL 5 PORTAS				
PC	Tp	Trc	DistPC	Ideal	Passagem	Pen	Erro	Pontos	NoPC	AtePC
1	Tmp	2	0.621	11:05:02.10	11:05:03.99	0	1.9s	+19	20°	20°
2	Tmp	5	1.149	11:06:10.76	11:06:10.17	0	0.6s	-6	12°	13°
3	Tmp	6	2.369	11:08:14.98	11:08:14.61	0	0.4s	-4	8°	9°
4	Tmp	8	3.294	11:09:47.20	11:09:53.53	0	6.3s	+63	28°	24°
5	Tmp	11	4.043	11:11:34.02	11:11:15.33	0	18.7s	-187	34°	28°
6	Tmp	18	0.974	11:17:15.51	11:17:23.85	0	8.3s	+83	33°	29°
7	Tmp	19	1.218	11:17:50.14	11:17:58.72	0	8.6s	+86	32°	29°
8	Tmp	21	1.760	11:19:01.15	11:19:33.45	0	32.3s	[+323]	36°	31°
9	Tmp	24	2.500	11:20:35.43	11:21:07.17	0	31.7s	[+317]	36°	31°
10	Tmp	27	0.368	11:22:54.08	11:22:24.90	0	29.2s	-292	33°	31°
11	Tmp	28	0.875	11:24:16.88	11:23:23.89	0	53.0s	-530	37°	31°
12	Tmp	29	1.646	11:26:09.92	11:25:17.30	0	52.6s	-526	36°	31°
13	Tmp	30	2.214	11:27:23.50	11:26:58.73	0	24.8s	-248	32°	31°
14	Tmp	32	2.904	11:28:59.84	11:28:49.87	0	10.0s	-100	29°	31°
15	Tmp	34	3.774	11:30:38.99	11:30:43.18	0	4.2s	+42	29°	31°
16	Tmp	36	4.364	11:31:49.62	11:32:20.78	0	31.2s	+312	36°	32°
17	Tmp	37	5.634	11:33:59.02	11:34:36.31	0	37.3s	[+373]	37°	33°
18	Tmp	40	0.346	11:45:02.17	11:45:14.47	0	12.3s	+123	36°	33°
19	Tmp	45	2.312	11:49:03.18	11:48:55.12	0	8.1s	-81	32°	33°
20	Tmp	45	2.584	11:49:39.44	11:49:33.69	0	5.8s	-58	32°	32°
21	Tmp	46	3.350	11:51:18.44	11:51:14.70	0	3.7s	-37	27°	32°
22	Tmp	49	4.734	11:54:01.23	11:54:01.14	0	0.1s	-1	3°	31°
23	Tmp	53	5.790	11:55:53.35	11:55:57.62	0	4.3s	+43	26°	31°
24	Tmp	54	6.854	11:57:56.08	11:58:03.20	0	7.1s	+71	26°	31°
25	Tmp	54	7.250	11:58:48.88	11:58:43.06	0	5.8s	-58	23°	31°
26	Tmp	56	7.611	11:59:37.59	11:59:26.28	0	11.3s	-113	30°	31°
27	Tmp	66	2.076	12:05:43.02	12:05:47.27	0	4.3s	+43	26°	30°
28	Tmp	66	2.261	12:06:07.69	12:06:07.94	0	0.3s	+3	9°	29°
29	Tmp	67	3.045	12:07:44.93	12:07:34.13	0	10.8s	-108	31°	29°
30	Tmp	68	3.818	12:09:39.74	12:09:25.72	0	14.0s	-140	31°	29°
31	Tmp	70	4.502	12:11:29.48	12:11:20.02	0	9.5s	-95	30°	29°
32	Tmp	71	5.143	12:13:16.26	12:12:46.17	0	30.1s	-301	35°	30°
33	Tmp	73	6.096	12:16:16.74	12:15:48.78	0	28.0s	-280	33°	30°
34	Tmp	73	6.334	12:16:52.44	12:16:23.31	0	29.1s	-291	35°	30°
35	Tmp	74	6.712	12:18:02.59	12:17:44.54	0	18.1s	-181	30°	29°
36	Tmp	77	0.211	12:19:46.33	12:19:46.99	0	0.7s	+7	9°	29°
37	Tmp	78	1.255	12:21:42.51	12:21:40.15	0	2.4s	-24	16°	29°
38	Tmp	78	2.327	12:23:51.15	12:23:45.55	0	5.6s	-56	26°	29°
39	Tmp	83	0.209	12:28:25.11	12:28:11.89	0	13.2s	-132	31°	29°
40	Tmp	85	0.556	12:32:33.84	12:32:32.39	0	1.5s	-15	18°	29°
41	Tmp	91	2.250	12:36:44.72	12:36:43.47	0	1.3s	-13	16°	29°
42	Tmp	94	3.009	12:38:14.30	12:38:12.08	0	2.2s	-22	21°	28°
43	Tmp	96	3.491	12:39:06.69	12:39:08.71	0	2.0s	+20	18°	28°
44	Tmp	100	4.739	12:42:31.20	12:42:19.71	0	11.5s	-115	27°	28°
45	Tmp	102	6.051	12:46:43.41	12:46:45.27	0	1.9s	+19	16°	27°
46	Tmp	105	6.664	12:48:18.71	12:48:11.31	0	7.4s	-74	27°	27°
47	Tmp	106	7.437	12:49:39.52	12:49:41.53	0	2.0s	+20	18°	27°
48	Tmp	107	8.046	12:50:43.10	12:50:42.80	0	0.3s	-3	10°	27°
49	Tmp	107	8.999	12:52:27.06	12:52:25.58	0	1.5s	-15	13°	27°
50	Tmp	110	10.880	12:55:41.15	12:55:45.03	0	3.9s	+39	20°	27°
51	Tmp	113	1.098	13:00:18.04	13:00:21.61	0	3.6s	+36	28°	27°
52	Tmp	114	1.912	13:01:29.90	13:01:34.03	0	4.1s	+41	29°	27°

PC	Tp	Trc	DistPC	Ideal	Passagem	Pen	Erro	Pontos	NoPC	AtePC
53	Tmp	120	0.385	13:44:22.77	13:44:24.03	0	1.3s	+13	25°	27°
54	Tmp	123	1.232	13:45:50.97	13:45:56.03	0	5.1s	+51	30°	27°
55	Tmp	125	1.689	13:47:18.57	13:46:51.83	0	26.7s	-267	33°	27°
56	Tmp	130	2.887	13:49:33.65	13:49:28.96	0	4.7s	-47	26°	27°
57	Tmp	131	3.408	13:50:25.18	13:50:22.22	0	3.0s	-30	25°	27°
58	Tmp	132	3.696	13:50:52.62	13:50:53.32	0	0.7s	+7	9°	27°
59	Tmp	134	4.054	13:51:28.23	13:51:51.23	0	23.0s	+230	36°	28°
60	Tmp	137	4.925	13:53:26.40	13:53:21.21	0	5.2s	-52	26°	29°
61	Tmp	141	0.131	13:55:18.82	13:55:15.58	0	3.2s	-32	15°	28°
62	Tmp	143	0.730	13:56:40.10	13:56:47.41	0	7.3s	+73	30°	28°
63	Tmp	144	1.336	13:58:02.96	13:57:57.21	0	5.8s	-58	31°	28°
64	Tmp	146	1.661	13:58:50.11	13:58:37.41	0	12.7s	-127	33°	28°
65	Tmp	151	3.304	14:02:31.45	14:02:34.98	0	3.5s	+35	24°	28°
66	Tmp	152	3.496	14:02:54.23	14:03:14.40	0	20.2s	+202	31°	29°
67	Tmp	153	3.754	14:03:25.56	14:03:42.28	0	16.7s	+167	31°	29°
68	Tmp	153	4.085	14:04:01.67	14:04:06.13	0	4.5s	+45	27°	29°
69	Tmp	155	6.251	14:07:44.09	14:07:45.66	0	1.6s	+16	15°	29°
70	Tmp	158	6.845	14:08:37.90	14:08:54.08	0	16.2s	+162	29°	29°
71	Tmp	159	7.503	14:09:24.60	14:09:30.17	0	5.6s	+56	27°	28°

Num	94	Pen	0	PCZ	0	Total PP	6846	Col. Final	28°
-----	----	-----	---	-----	---	----------	------	------------	-----







## SAO JOSE DOS CAMPOS - SP - Mitsubishi MotorSports Sudeste 2020

### Performance Individual

PC	Tp	Trc	DistPC	Ideal	Passagem	Pen	Erro	Pontos	NoPC	AtePC	PC	Tp	Trc	DistPC	Ideal	Passagem	Pen	Erro	Pontos	NoPC	AtePC										
<b>N u m</b>	<b>95</b>	95 / Ricardo Saez Garcia / Amanda de Andrade Avelar																													
		Cat / NL / Largada LIGHT / 95 / 10:25:00																													
		Sao Paulo-SP PAJERO TR4 4X4																													
1	Tmp	2	0.621	11:06:02.10	11:05:55.59	0	6.5s	-65	31°	31°	53	Tmp	120	0.385	13:45:22.77	13:45:23.30	0	0.5s	+5	12°	26°										
2	Tmp	5	1.149	11:07:10.76	11:07:05.19	0	5.6s	-56	31°	31°	54	Tmp	123	1.232	13:46:50.97	13:46:46.86	0	4.1s	-41	28°	26°										
3	Tmp	6	2.369	11:09:14.98	11:09:11.49	0	3.5s	-35	28°	30°	55	Tmp	125	1.689	13:48:18.57	13:48:01.81	0	16.8s	-168	25°	26°										
4	Tmp	8	3.294	11:10:47.20	11:10:41.85	0	5.4s	-54	27°	29°	56	Tmp	130	2.887	13:50:33.65	13:50:37.34	0	3.7s	+37	24°	26°										
5	Tmp	11	4.043	11:12:34.02	11:12:22.19	0	11.8s	-118	31°	30°	57	Tmp	131	3.408	13:51:25.18	13:51:24.93	0	0.3s	-3	6°	26°										
6	Tmp	18	0.974	11:18:15.51	11:18:17.81	0	2.3s	+23	23°	28°	58	Tmp	132	3.696	13:51:52.62	13:51:53.94	0	1.3s	+13	19°	26°										
7	Tmp	19	1.218	11:18:50.14	11:18:53.68	0	3.5s	+35	26°	28°	59	Tmp	134	4.054	13:52:28.23	13:53:13.21	0	45.0s	[+450]	38°	26°										
8	Tmp	21	1.760	11:20:01.15	11:20:04.98	0	3.8s	+38	25°	27°	60	Tmp	137	4.925	13:54:26.40	13:54:37.24	0	10.8s	+108	32°	26°										
9	Tmp	24	2.500	11:21:35.43	11:21:41.64	0	6.2s	+62	28°	25°	61	Tmp	141	0.131	13:56:18.82	13:55:55.24	0	23.6s	-236	26°	26°										
10	Tmp	27	0.368	11:23:54.08	11:23:51.97	0	2.1s	-21	22°	25°	62	Tmp	143	0.730	13:57:40.10	13:57:37.41	0	2.7s	-27	25°	25°										
11	Tmp	28	0.875	11:25:16.88	11:25:15.40	0	1.5s	-15	14°	25°	63	Tmp	144	1.336	13:59:02.96	13:58:58.16	0	4.8s	-48	30°	25°										
12	Tmp	29	1.646	11:27:09.92	11:27:10.10	0	0.2s	+2	4°	25°	64	Tmp	146	1.661	13:59:50.11	13:59:48.85	0	1.3s	-13	15°	25°										
13	Tmp	30	2.214	11:28:23.50	11:28:23.66	0	0.2s	+2	2°	24°	65	Tmp	151	3.304	14:03:31.45	14:03:32.77	0	1.3s	+13	9°	25°										
14	Tmp	32	2.904	11:29:59.84	11:29:59.58	0	0.3s	-3	2°	24°	66	Tmp	152	3.496	14:03:54.23	14:04:07.91	0	13.7s	+137	27°	25°										
15	Tmp	34	3.774	11:31:38.99	11:31:39.11	0	0.1s	+1	3°	24°	67	Tmp	153	3.754	14:04:25.56	14:04:32.13	0	6.6s	+66	27°	25°										
16	Tmp	36	4.364	11:32:49.62	11:32:48.59	0	1.0s	-10	14°	24°	68	Tmp	153	4.085	14:05:01.67	14:05:00.08	0	1.6s	-16	17°	25°										
17	Tmp	37	5.634	11:34:59.02	11:35:00.90	0	1.9s	+19	20°	24°	69	Tmp	155	6.251	14:08:44.09	14:08:45.48	0	1.4s	+14	13°	25°										
18	Tmp	40	0.346	11:46:02.17	11:46:10.19	0	8.0s	+80	33°	24°	70	Tmp	158	6.845	14:09:37.90	14:09:39.04	0	1.1s	+11	14°	25°										
19	Tmp	45	2.312	11:50:03.18	11:50:09.40	0	6.2s	+62	29°	24°	71	Tmp	159	7.503	14:10:24.60	14:10:23.42	0	1.2s	-12	12°	25°										
20	Tmp	45	2.584	11:50:39.44	11:50:47.64	0	8.2s	+82	34°	25°	<table border="1" style="width: 100%; border-collapse: collapse;"> <tr> <td>Num</td><td>95</td><td>Pen</td><td>0</td><td>PCZ</td><td>0</td><td>Total PP</td><td>4052</td><td>Col. Final</td><td>25°</td> </tr> </table>											Num	95	Pen	0	PCZ	0	Total PP	4052	Col. Final	25°
Num	95	Pen	0	PCZ	0	Total PP	4052	Col. Final	25°																						
21	Tmp	46	3.350	11:52:18.44	11:52:27.85	0	9.4s	+94	33°	25°																					
22	Tmp	49	4.734	11:55:01.23	11:55:09.69	0	8.5s	+85	33°	26°																					
23	Tmp	53	5.790	11:56:53.35	11:57:01.11	0	7.8s	+78	29°	26°																					
24	Tmp	54	6.854	11:58:56.08	11:59:05.52	0	9.4s	+94	29°	26°																					
25	Tmp	54	7.250	11:59:48.88	11:59:59.50	0	10.6s	+106	31°	26°																					
26	Tmp	56	7.611	12:00:37.59	12:00:49.29	0	11.7s	+117	31°	26°																					
27	Tmp	66	2.076	12:06:43.02	12:06:53.47	0	10.5s	+105	36°	26°																					
28	Tmp	66	2.261	12:07:07.69	12:07:21.63	0	13.9s	+139	36°	26°																					
29	Tmp	67	3.045	12:08:44.93	12:09:00.05	0	15.1s	+151	35°	27°																					
30	Tmp	68	3.818	12:10:39.74	12:10:56.91	0	17.2s	[+172]	35°	27°																					
31	Tmp	70	4.502	12:12:29.48	12:12:52.28	0	22.8s	[+228]	34°	27°																					
32	Tmp	71	5.143	12:14:16.26	12:14:21.51	0	5.3s	+53	19°	27°																					
33	Tmp	73	6.096	12:17:16.74	12:17:19.53	0	2.8s	+28	16°	27°																					
34	Tmp	73	6.334	12:17:52.44	12:17:55.48	0	3.0s	+30	14°	27°																					
35	Tmp	74	6.712	12:19:02.59	12:19:06.26	0	3.7s	+37	11°	27°																					
36	Tmp	77	0.211	12:20:46.33	12:20:48.63	0	2.3s	+23	21°	27°																					
37	Tmp	78	1.255	12:22:42.51	12:22:43.69	0	1.2s	+12	11°	27°																					
38	Tmp	78	2.327	12:24:51.15	12:24:54.33	0	3.2s	+32	21°	27°																					
39	Tmp	83	0.209	12:29:25.11	12:29:23.43	0	1.7s	-17	17°	26°																					
40	Tmp	85	0.556	12:33:33.84	12:33:44.24	0	10.4s	+104	32°	26°																					
41	Tmp	91	2.250	12:37:44.72	12:37:57.66	0	12.9s	+129	32°	26°																					
42	Tmp	94	3.009	12:39:14.30	12:39:24.33	0	10.0s	+100	30°	26°																					
43	Tmp	96	3.491	12:40:06.69	12:40:14.50	0	7.8s	+78	30°	26°																					
44	Tmp	100	4.739	12:43:31.20	12:43:45.13	0	13.9s	+139	31°	26°																					
45	Tmp	102	6.051	12:47:43.41	12:47:52.41	0	9.0s	+90	26°	26°																					
46	Tmp	105	6.664	12:49:18.71	12:49:27.08	0	8.4s	+84	30°	26°																					
47	Tmp	106	7.437	12:50:39.52	12:50:45.32	0	5.8s	+58	29°	26°																					
48	Tmp	107	8.046	12:51:43.10	12:51:50.13	0	7.0s	+70	31°	26°																					
49	Tmp	107	8.999	12:53:27.06	12:53:32.37	0	5.3s	+53	28°	26°																					
50	Tmp	110	10.880	12:56:41.15	12:56:47.25	0	6.1s	+61	25°	26°																					
51	Tmp	113	1.098	13:01:18.04	13:01:24.97	0	6.9s	+69	33°	26°																					
52	Tmp	114	1.912	13:02:29.90	13:02:36.35	0	6.5s	+65	33°	26°																					





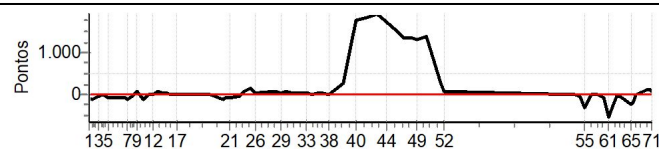
## SAO JOSE DOS CAMPOS - SP - Mitsubishi MotorSports Sudeste 2020

### Performance Individual

PC	Tp	Trc	DistPC	Ideal	Passagem	Pen	Erro	Pontos	NoPC	AtePC
<b>N</b> <b>u</b> <b>m</b>	<b>96</b>	96 / Wellington Pimentel Costa / Adriano Oliveira dos Santos								
		Cat / NL / Largada		LIGHT / 96 / 10:26:00						
		Barra Mansa-rj			PAJERO TR4 4X4					
PC	Tp	Trc	DistPC	Ideal	Passagem	Pen	Erro	Pontos	NoPC	AtePC
1	Tmp	2	0.621	11:07:02.10	11:06:55.76	0	6.3s	-63	30 °	30 °
2	Tmp	5	1.149	11:08:10.76	11:08:00.44	0	10.3s	-103	34 °	33 °
3	Tmp	6	2.369	11:10:14.98	11:10:14.75	0	0.2s	-2	5 °	32 °
4	Tmp	8	3.294	11:11:47.20	11:11:49.43	0	2.2s	+22	25 °	28 °
5	Tmp	11	4.043	11:13:34.02	11:13:29.46	0	4.6s	-46	23 °	27 °
6	Tmp	18	0.974	11:19:15.51	11:19:09.45	0	6.1s	-61	30 °	26 °
7	Tmp	19	1.218	11:19:50.14	11:19:42.19	0	8.0s	-80	31 °	27 °
8	Tmp	21	1.760	11:21:01.15	11:20:57.32	0	3.8s	-38	24 °	26 °
9	Tmp	24	2.500	11:22:35.43	11:22:46.15	0	10.7s	+107	30 °	26 °
10	Tmp	27	0.368	11:24:54.08	11:24:44.02	0	10.1s	-101	32 °	27 °
11	Tmp	28	0.875	11:26:16.88	11:26:17.17	0	0.3s	+3	4 °	26 °
12	Tmp	29	1.646	11:28:09.92	11:28:12.41	0	2.5s	+25	22 °	26 °
13	Tmp	30	2.214	11:29:23.50	11:29:33.04	0	9.5s	+95	28 °	26 °
14	Tmp	32	2.904	11:30:59.84	11:31:05.17	0	5.3s	+53	28 °	26 °
15	Tmp	34	3.774	11:32:38.99	11:32:43.86	0	4.9s	+49	30 °	26 °
16	Tmp	36	4.364	11:33:49.62	11:33:52.10	0	2.5s	+25	25 °	26 °
17	Tmp	37	5.634	11:35:59.02	11:36:01.15	0	2.1s	+21	23 °	26 °
18	Tmp	40	0.346	11:47:02.17	11:47:04.09	0	1.9s	+19	20 °	26 °
19	Tmp	45	2.312	11:51:03.18	11:50:53.87	0	9.3s	-93	33 °	26 °
20	Tmp	45	2.584	11:51:39.44	11:51:33.02	0	6.4s	-64	33 °	27 °
21	Tmp	46	3.350	11:53:18.44	11:53:13.43	0	5.0s	-50	30 °	27 °
22	Tmp	49	4.734	11:56:01.23	11:55:58.84	0	2.4s	-24	23 °	27 °
23	Tmp	53	5.790	11:57:53.35	11:58:02.25	0	8.9s	+89	31 °	27 °
24	Tmp	54	6.854	11:59:56.08	12:00:11.40	0	15.3s	+153	32 °	27 °
25	Tmp	54	7.250	12:00:48.88	12:00:57.15	0	8.3s	+83	29 °	27 °
26	Tmp	56	7.611	12:01:37.59	12:01:42.94	0	5.4s	+54	23 °	27 °
27	Tmp	66	2.076	12:07:43.02	12:07:52.20	0	9.2s	+92	34 °	27 °
28	Tmp	66	2.261	12:08:07.69	12:08:16.13	0	8.4s	+84	33 °	27 °
29	Tmp	67	3.045	12:09:44.93	12:09:50.37	0	5.4s	+54	25 °	26 °
30	Tmp	68	3.818	12:11:39.74	12:11:48.52	0	8.8s	+88	28 °	26 °
31	Tmp	70	4.502	12:13:29.48	12:13:36.96	0	7.5s	+75	26 °	26 °
32	Tmp	71	5.143	12:15:16.26	12:15:20.05	0	3.8s	+38	13 °	26 °
33	Tmp	73	6.096	12:18:16.74	12:18:22.32	0	5.6s	+56	23 °	26 °
34	Tmp	73	6.334	12:18:52.44	12:18:56.57	0	4.1s	+41	21 °	26 °
35	Tmp	74	6.712	12:20:02.59	12:20:05.15	0	2.6s	+26	7 °	25 °
36	Tmp	77	0.211	12:21:46.33	12:21:51.92	0	5.6s	+56	29 °	26 °
37	Tmp	78	1.255	12:23:42.51	12:23:46.24	0	3.7s	+37	26 °	26 °
38	Tmp	78	2.327	12:25:51.15	12:25:53.58	0	2.4s	+24	16 °	26 °
39	Tmp	83	0.209	12:30:25.11	12:30:52.31	0	27.2s	+272	38 °	27 °
40	Tmp	85	0.556	12:34:33.84	12:37:33.16	0	2m59s	[+1793]	42 °	27 °
41	Tmp	91	2.250	12:38:44.72	12:41:50.96	0	3m06s	+1862	42 °	27 °
42	Tmp	94	3.009	12:40:14.30	12:43:23.25	0	3m09s	+1890	42 °	31 °
43	Tmp	96	3.491	12:41:06.69	12:44:20.34	0	3m13s	+1937	42 °	34 °
44	Tmp	100	4.739	12:44:31.20	12:47:24.28	0	2m53s	[+1731]	42 °	34 °
45	Tmp	102	6.051	12:48:43.41	12:51:11.11	0	2m27s	[+1477]	42 °	35 °
46	Tmp	105	6.664	12:50:18.71	12:52:35.26	0	2m16s	+1366	42 °	35 °
47	Tmp	106	7.437	12:51:39.52	12:53:56.20	0	2m16s	+1367	42 °	36 °
48	Tmp	107	8.046	12:52:43.10	12:54:58.68	0	2m15s	+1356	42 °	37 °
49	Tmp	107	8.999	12:54:27.06	12:56:38.95	0	2m11s	+1319	42 °	37 °
50	Tmp	110	10.880	12:57:41.15	13:00:01.94	0	2m20s	+1408	42 °	38 °
51	Tmp	113	1.098	13:02:18.04	13:02:47.43	0	29.4s	+294	40 °	38 °
52	Tmp	114	1.912	13:03:29.90	13:03:37.97	0	8.1s	+81	35 °	38 °

PC	Tp	Trc	DistPC	Ideal	Passagem	Pen	Erro	Pontos	NoPC	AtePC
53	Tmp	120	0.385	13:46:22.77	13:46:23.60	0	0.8s	+8	18 °	38 °
54	Tmp	123	1.232	13:47:50.97	13:47:48.90	0	2.1s	-21	20 °	37 °
55	Tmp	125	1.689	13:49:18.57	13:48:48.70	0	29.9s	-299	34 °	37 °
56	Tmp	130	2.887	13:51:33.65	13:51:35.53	0	1.9s	+19	18 °	37 °
57	Tmp	131	3.408	13:52:25.18	13:52:28.62	0	3.4s	+34	28 °	37 °
58	Tmp	132	3.696	13:52:52.62	13:52:54.82	0	2.2s	+22	25 °	37 °
59	Tmp	134	4.054	13:53:28.23	13:53:30.38	0	2.2s	+22	19 °	37 °
60	Tmp	137	4.925	13:55:26.40	13:55:19.89	0	6.5s	-65	28 °	36 °
61	Tmp	141	0.131	13:57:18.82	13:56:26.86	0	52.0s	-520	35 °	36 °
62	Tmp	143	0.730	13:58:40.10	13:58:18.03	0	22.1s	-221	34 °	36 °
63	Tmp	144	1.336	14:00:02.96	14:00:01.89	0	1.1s	-11	13 °	36 °
64	Tmp	146	1.661	14:00:50.11	14:00:46.29	0	3.8s	-38	27 °	35 °
65	Tmp	151	3.304	14:04:31.45	14:04:11.63	0	19.8s	-198	33 °	35 °
66	Tmp	152	3.496	14:04:54.23	14:04:36.80	0	17.4s	-174	29 °	35 °
67	Tmp	153	3.754	14:05:25.56	14:05:14.49	0	11.1s	-111	30 °	35 °
68	Tmp	153	4.085	14:06:01.67	14:06:04.03	0	2.4s	+24	24 °	35 °
69	Tmp	155	6.251	14:09:44.09	14:09:56.04	0	12.0s	+120	33 °	35 °
70	Tmp	158	6.845	14:10:37.90	14:10:50.69	0	12.8s	+128	28 °	35 °
71	Tmp	159	7.503	14:11:24.60	14:11:32.79	0	8.2s	+82	29 °	35 °

Num	96	Pen	0	PCZ	0	Total PP	17463	Col. Final	35°
-----	----	-----	---	-----	---	----------	-------	------------	-----





## SAO JOSE DOS CAMPOS - SP - Mitsubishi MotorSports Sudeste 2020

### Performance Individual

PC	Tp	Trc	DistPC	Ideal	Passagem	Pen	Erro	Pontos	NoPC	AtePC	PC	Tp	Trc	DistPC	Ideal	Passagem	Pen	Erro	Pontos	NoPC	AtePC										
<b>N u m</b>	<b>97</b>	97 / Vanessa Bornholdt / Juliana Lopes Sandre																													
		Cat / NL / Largada		LIGHT / 97 / 10:27:00																											
		Sao Paulo-SP									PAJERO DAKAR 4X4																				
1	Tmp	2	0.621	11:08:02.10	11:07:58.03	0	4.1s	-41	27°	27°	53	Tmp	120	0.385	13:47:22.77	13:47:22.04	0	0.7s	-7	16°	36°										
2	Tmp	5	1.149	11:09:10.76	11:09:12.27	0	1.5s	+15	19°	26°	54	Tmp	123	1.232	13:48:50.97	13:48:45.94	0	5.0s	-50	29°	36°										
3	Tmp	6	2.369	11:11:14.98	11:11:14.47	0	0.5s	-5	10°	21°	55	Tmp	125	1.689	13:50:18.57	13:49:46.09	0	32.5s	-325	36°	36°										
4	Tmp	8	3.294	11:12:47.20	11:12:45.96	0	1.2s	-12	16°	20°	56	Tmp	130	2.887	13:52:33.65	13:52:14.46	0	19.2s	-192	35°	36°										
5	Tmp	11	4.043	11:14:34.02	11:14:26.47	0	7.6s	-76	27°	23°	57	Tmp	131	3.408	13:53:25.18	13:53:10.65	0	14.5s	-145	35°	36°										
6	Tmp	18	0.974	11:20:15.51	11:20:38.22	0	22.7s	+227	36°	30°	58	Tmp	132	3.696	13:53:52.62	13:53:38.83	0	13.8s	-138	36°	36°										
7	Tmp	19	1.218	11:20:50.14	11:21:11.75	0	21.6s	+216	35°	31°	59	Tmp	134	4.054	13:54:28.23	13:54:14.81	0	13.4s	-134	32°	36°										
8	Tmp	21	1.760	11:22:01.15	11:22:29.54	0	28.4s	+284	35°	32°	60	Tmp	137	4.925	13:56:26.40	13:56:01.34	0	25.1s	-251	36°	37°										
9	Tmp	24	2.500	11:23:35.43	11:24:07.32	0	31.9s	+319	37°	32°	61	Tmp	141	0.131	13:58:18.82	13:57:22.67	0	56.2s	-562	38°	37°										
10	Tmp	27	0.368	11:25:54.08	11:26:54.08	0	1m00s	[+600]	37°	33°	62	Tmp	143	0.730	13:59:40.10	13:58:38.33	0	1m01s	-618	38°	37°										
11	Tmp	28	0.875	11:27:16.88	11:28:09.37	0	52.5s	[+525]	36°	33°	63	Tmp	144	1.336	14:01:02.96	14:00:09.67	0	53.3s	-533	36°	37°										
12	Tmp	29	1.646	11:29:09.92	11:29:46.99	0	37.1s	[+371]	34°	32°	64	Tmp	146	1.661	14:01:50.11	14:00:56.43	0	53.7s	-537	37°	37°										
13	Tmp	30	2.214	11:30:23.50	11:30:56.31	0	32.8s	+328	35°	34°	65	Tmp	151	3.304	14:05:31.45	14:04:40.92	0	50.5s	-505	37°	37°										
14	Tmp	32	2.904	11:31:59.84	11:32:17.91	0	18.1s	+181	34°	34°	66	Tmp	152	3.496	14:05:54.23	14:05:03.69	0	50.5s	-505	36°	37°										
15	Tmp	34	3.774	11:33:38.99	11:33:51.13	0	12.1s	+121	33°	34°	67	Tmp	153	3.754	14:06:25.56	14:05:33.23	0	52.3s	-523	36°	37°										
16	Tmp	36	4.364	11:34:49.62	11:34:52.07	0	2.5s	+25	24°	33°	68	Tmp	153	4.085	14:07:01.67	14:06:11.22	0	50.5s	-505	36°	36°										
17	Tmp	37	5.634	11:36:59.02	11:36:46.84	0	12.2s	-122	31°	32°	69	Tmp	155	6.251	14:10:44.09	14:10:03.80	0	40.3s	-403	38°	36°										
18	Tmp	40	0.346	11:48:02.17	11:47:47.57	0	14.6s	-146	37°	32°	70	Tmp	158	6.845	14:11:37.90	14:10:58.56	0	39.3s	-393	38°	36°										
19	Tmp	45	2.312	11:52:03.18	11:52:10.97	0	7.8s	+78	31°	32°	71	Tmp	159	7.503	14:12:24.60	14:11:44.97	0	39.6s	-396	38°	36°										
20	Tmp	45	2.584	11:52:39.44	11:52:43.95	0	4.5s	+45	28°	31°	<table border="1" style="width: 100%; border-collapse: collapse;"> <tr> <td>Num</td><td>97</td><td>Pen</td><td>0</td><td>PCZ</td><td>1</td><td>Total PP</td><td>22521</td><td>Col. Final</td><td>36°</td> </tr> </table>											Num	97	Pen	0	PCZ	1	Total PP	22521	Col. Final	36°
Num	97	Pen	0	PCZ	1	Total PP	22521	Col. Final	36°																						
21	Tmp	46	3.350	11:54:18.44	11:53:58.82	0	19.6s	-196	35°	31°																					
22	Tmp	49	4.734	11:57:01.23	11:56:22.51	0	38.7s	-387	37°	32°																					
23	Tmp	53	5.790	11:58:53.35	11:58:17.40	0	36.0s	-360	37°	33°																					
24	Tmp	54	6.854	12:00:56.08	12:00:19.84	0	36.2s	-362	37°	34°																					
25	Tmp	54	7.250	12:01:48.88	12:01:06.67	0	42.2s	-422	38°	34°																					
26	Tmp	56	7.611	12:02:37.59	12:01:53.20	0	44.4s	-444	38°	34°																					
27	Tmp	66	2.076	12:08:43.02	12:08:45.36	0	2.3s	+23	16°	34°																					
28	Tmp	66	2.261	12:09:07.69	12:09:07.71	0	0.0s	0	1°	34°																					
29	Tmp	67	3.045	12:10:44.93	12:10:32.97	0	12.0s	-120	32°	34°																					
30	Tmp	68	3.818	12:12:39.74	12:12:12.78	0	27.0s	-270	36°	34°																					
31	Tmp	70	4.502	12:14:29.48	12:13:59.82	0	29.7s	-297	35°	34°																					
32	Tmp	71	5.143	12:16:16.26	12:15:39.30	0	37.0s	-370	37°	34°																					
33	Tmp	73	6.096	12:19:16.74	12:18:37.13	0	39.6s	-396	35°	34°																					
34	Tmp	73	6.334	12:19:52.44	12:19:12.79	0	39.7s	-397	36°	35°																					
35	Tmp	74	6.712	12:21:02.59	12:20:22.63	0	40.0s	-400	36°	35°																					
36	Tmp	77	0.211	12:22:46.33	12:22:54.17	0	7.8s	+78	34°	35°																					
37	Tmp	78	1.255	12:24:42.51	12:24:52.87	0	10.4s	+104	34°	35°																					
38	Tmp	78	2.327	12:26:51.15	12:27:00.67	0	9.5s	+95	30°	35°																					
39	Tmp	83	0.209	12:31:25.11	12:31:51.82	0	26.7s	+267	36°	35°																					
40	Tmp	85	0.556	12:35:33.84	12:35:00.72	0	33.1s	-331	40°	35°																					
41	Tmp	91	2.250	12:39:44.72	12:38:57.87	0	46.9s	-469	40°	36°																					
42	Tmp	94	3.009	12:41:14.30	12:40:33.67	0	40.6s	-406	40°	36°																					
43	Tmp	96	3.491	12:42:06.69	12:41:26.90	0	39.8s	-398	39°	36°																					
44	Tmp	100	4.739	12:45:31.20	12:44:32.34	0	58.9s	-589	41°	36°																					
45	Tmp	102	6.051	12:49:43.41	12:48:02.18	0	1m41s	-1012	40°	36°																					
46	Tmp	105	6.664	12:51:18.71	12:49:39.80	0	1m38s	-989	39°	37°																					
47	Tmp	106	7.437	12:52:39.52	12:51:05.40	0	1m34s	-941	40°	37°																					
48	Tmp	107	8.046	12:53:43.10	12:52:09.32	0	1m33s	-938	40°	36°																					
49	Tmp	107	8.999	12:55:27.06	12:53:45.47	0	1m41s	-1016	40°	36°																					
50	Tmp	110	10.880	12:58:41.15	12:57:03.45	0	1m37s	-977	41°	37°																					
51	Tmp	113	1.098	13:03:18.04	13:03:38.73	0	20.7s	+207	36°	37°																					
52	Tmp	114	1.912	13:04:29.90	13:04:59.59	0	29.7s	+297	41°	37°																					





## SAO JOSE DOS CAMPOS - SP - Mitsubishi MotorSports Sudeste 2020

### Performance Individual

PC	Tp	Trc	DistPC	Ideal	Passagem	Pen	Erro	Pontos	NoPC	AtePC	PC	Tp	Trc	DistPC	Ideal	Passagem	Pen	Erro	Pontos	NoPC	AtePC										
<b>N u m</b>	<b>98</b>	98 / Flavio Americo Pizetta / Vinicius Ribeiro Pontello																													
					Cat / NL / Largada LIGHT / 98 / 10:28:00																										
					Mogi-guaçu-SP PAJERO TR4 4X4																										
1	Tmp	2	0.621	11:09:02.10	11:08:44.42	0	17.7s	-177	38°	38°	53	Tmp	120	0.385	13:48:22.77	13:47:35.68	0	47.1s	-471	38°	37°										
2	Tmp	5	1.149	11:10:10.76	11:10:11.13	0	0.4s	+4	9°	34°	54	Tmp	123	1.232	13:49:50.97	13:48:53.57	0	57.4s	-574	38°	38°										
3	Tmp	6	2.369	11:12:14.98	11:12:47.66	0	32.7s	[+327]	38°	36°	55	Tmp	125	1.689	13:51:18.57	13:49:50.09	0	1m28s	-885	38°	38°										
4	Tmp	8	3.294	11:13:47.20	11:14:44.13	0	56.9s	[+569]	38°	38°	56	Tmp	130	2.887	13:53:33.65	13:52:41.83	0	51.8s	-518	38°	38°										
5	Tmp	11	4.043	11:15:34.02	11:16:26.38	0	52.4s	[+524]	38°	38°	57	Tmp	131	3.408	13:54:25.18	13:54:04.81	0	20.4s	-204	37°	38°										
6	Tmp	18	0.974	11:21:15.51	11:20:55.10	0	20.4s	-204	35°	38°	58	Tmp	132	3.696	13:54:52.62	13:54:33.03	0	19.6s	-196	37°	38°										
7	Tmp	19	1.218	11:21:50.14	11:21:26.17	0	24.0s	-240	36°	36°	59	Tmp	134	4.054	13:55:28.23	13:55:06.23	0	22.0s	-220	35°	38°										
8	Tmp	21	1.760	11:23:01.15	11:22:48.85	0	12.3s	-123	32°	35°	60	Tmp	137	4.925	13:57:26.40	13:56:39.96	0	46.4s	-464	38°	38°										
9	Tmp	24	2.500	11:24:35.43	11:24:39.67	0	4.2s	+42	21°	35°	61	Tmp	141	0.131	13:59:18.82	13:58:07.64	0	1m11s	-712	39°	38°										
10	Tmp	27	0.368	11:26:54.08	11:27:25.44	0	31.4s	+314	34°	35°	62	Tmp	143	0.730	14:00:40.10	13:59:19.27	0	1m20s	-808	39°	38°										
11	Tmp	28	0.875	11:28:16.88	11:28:46.29	0	29.4s	+294	32°	35°	63	Tmp	144	1.336	14:02:02.96	14:00:32.33	0	1m30s	-906	40°	38°										
12	Tmp	29	1.646	11:30:09.92	11:30:16.96	0	7.0s	+70	29°	35°	64	Tmp	146	1.661	14:02:50.11	14:01:18.02	0	1m32s	-921	39°	38°										
13	Tmp	30	2.214	11:31:23.50	11:31:23.92	0	0.4s	+4	5°	33°	65	Tmp	151	3.304	14:06:31.45	14:05:03.79	0	1m27s	-877	40°	38°										
14	Tmp	32	2.904	11:32:59.84	11:32:48.84	0	11.0s	-110	30°	33°	66	Tmp	152	3.496	14:06:54.23	14:05:23.21	0	1m31s	-910	39°	38°										
15	Tmp	34	3.774	11:34:38.99	11:34:21.24	0	17.8s	-178	35°	33°	67	Tmp	153	3.754	14:07:25.56	14:05:51.74	0	1m33s	-938	39°	38°										
16	Tmp	36	4.364	11:35:49.62	11:35:23.36	0	26.3s	-263	35°	34°	68	Tmp	153	4.085	14:08:01.67	14:06:30.09	0	1m31s	-916	39°	38°										
17	Tmp	37	5.634	11:37:59.02	11:37:28.85	0	30.2s	-302	36°	34°	69	Tmp	155	6.251	14:11:44.09	14:11:19.74	0	24.4s	-244	37°	38°										
18	Tmp	40	0.346	11:49:02.17	11:48:43.58	0	18.6s	-186	39°	34°	70	Tmp	158	6.845	14:12:37.90	14:12:16.75	0	21.2s	-212	32°	38°										
19	Tmp	45	2.312	11:53:03.18	11:52:02.59	0	1m00s	-606	40°	34°	71	Tmp	159	7.503	14:13:24.60	14:13:09.74	0	14.9s	-149	31°	38°										
20	Tmp	45	2.584	11:53:39.44	11:52:40.21	0	59.2s	-592	40°	35°	<table border="1" style="width: 100%; border-collapse: collapse;"> <tr> <td>Num</td><td>98</td><td>Pen</td><td>0</td><td>PCZ</td><td>0</td><td>Total PP</td><td>26889</td><td>Col. Final</td><td>38°</td> </tr> </table>											Num	98	Pen	0	PCZ	0	Total PP	26889	Col. Final	38°
Num	98	Pen	0	PCZ	0	Total PP	26889	Col. Final	38°																						
21	Tmp	46	3.350	11:55:18.44	11:54:12.29	0	1m06s	-662	41°	35°																					
22	Tmp	49	4.734	11:58:01.23	11:56:57.03	0	1m04s	-642	40°	36°																					
23	Tmp	53	5.790	11:59:53.35	11:58:52.52	0	1m00s	-608	40°	37°																					
24	Tmp	54	6.854	12:01:56.08	12:01:04.89	0	51.2s	-512	40°	39°																					
25	Tmp	54	7.250	12:02:48.88	12:01:49.10	0	59.8s	-598	41°	39°																					
26	Tmp	56	7.611	12:03:37.59	12:02:36.23	0	1m01s	-614	41°	39°																					
27	Tmp	66	2.076	12:09:43.02	12:09:10.22	0	32.8s	-328	40°	39°																					
28	Tmp	66	2.261	12:10:07.69	12:09:33.23	0	34.5s	-345	40°	39°																					
29	Tmp	67	3.045	12:11:44.93	12:11:00.75	0	44.2s	-442	41°	39°																					
30	Tmp	68	3.818	12:13:39.74	12:12:39.14	0	1m00s	-606	41°	39°																					
31	Tmp	70	4.502	12:15:29.48	12:14:34.42	0	55.1s	-551	38°	39°																					
32	Tmp	71	5.143	12:17:16.26	12:16:54.14	0	22.1s	-221	31°	39°																					
33	Tmp	73	6.096	12:20:16.74	12:19:55.53	0	21.2s	-212	32°	39°																					
34	Tmp	73	6.334	12:20:52.44	12:20:38.46	0	14.0s	-140	31°	39°																					
35	Tmp	74	6.712	12:22:02.59	12:21:43.80	0	18.8s	-188	31°	38°																					
36	Tmp	77	0.211	12:23:46.33	12:23:29.11	0	17.2s	-172	37°	38°																					
37	Tmp	78	1.255	12:25:42.51	12:25:28.77	0	13.7s	-137	36°	38°																					
38	Tmp	78	2.327	12:27:51.15	12:27:34.03	0	17.1s	-171	36°	38°																					
39	Tmp	83	0.209	12:32:25.11	12:31:54.31	0	30.8s	-308	39°	38°																					
40	Tmp	85	0.556	12:36:33.84	12:36:11.23	0	22.6s	-226	38°	39°																					
41	Tmp	91	2.250	12:40:44.72	12:40:20.40	0	24.3s	-243	36°	39°																					
42	Tmp	94	3.009	12:42:14.30	12:41:52.32	0	22.0s	-220	36°	39°																					
43	Tmp	96	3.491	12:43:06.69	12:42:42.87	0	23.8s	-238	35°	39°																					
44	Tmp	100	4.739	12:46:31.20	12:46:00.54	0	30.7s	-307	36°	38°																					
45	Tmp	102	6.051	12:50:43.41	12:49:21.24	0	1m22s	-822	39°	38°																					
46	Tmp	105	6.664	12:52:18.71	12:50:38.19	0	1m40s	-1005	40°	38°																					
47	Tmp	106	7.437	12:53:39.52	12:53:12.76	0	26.8s	-268	34°	38°																					
48	Tmp	107	8.046	12:54:43.10	12:54:19.40	0	23.7s	-237	34°	38°																					
49	Tmp	107	8.999	12:56:27.06	12:56:03.75	0	23.3s	-233	34°	38°																					
50	Tmp	110	10.880	12:59:41.15	12:59:17.22	0	23.9s	-239	34°	36°																					
51	Tmp	113	1.098	13:04:18.04	13:03:48.48	0	29.6s	-296	41°	36°																					
52	Tmp	114	1.912	13:05:29.90	13:05:03.48	0	26.4s	-264	40°	36°																					







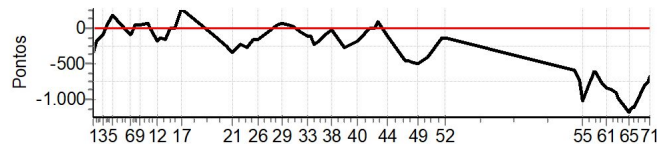
## SAO JOSE DOS CAMPOS - SP - Mitsubishi MotorSports Sudeste 2020

### Performance Individual

PC	Tp	Trc	DistPC	Ideal	Passagem	Pen	Erro	Pontos	NoPC	AtePC
<b>N</b> <b>u</b> <b>m</b>	<b>99</b>	99 / Evandro de Pinto / Clenilda de Fatima Santos								
		Cat / NL / Largada		LIGHT / 99 / 10:29:00						
		Claudio-MG				PAJERO FULL 5 PORTAS				
PC	Tp	Trc	DistPC	Ideal	Passagem	Pen	Erro	Pontos	NoPC	AtePC
1	Tmp	2	0.621	11:10:02.10	11:09:29.04	0	33.1s	-331	39°	39°
2	Tmp	5	1.149	11:11:10.76	11:10:53.61	0	17.2s	-172	37°	38°
3	Tmp	6	2.369	11:13:14.98	11:13:06.01	0	9.0s	-90	31°	38°
4	Tmp	8	3.294	11:14:47.20	11:14:53.80	0	6.6s	+66	29°	35°
5	Tmp	11	4.043	11:16:34.02	11:16:51.46	0	17.4s	[+174]	33°	34°
6	Tmp	18	0.974	11:22:15.51	11:22:07.18	0	8.3s	-83	32°	33°
7	Tmp	19	1.218	11:22:50.14	11:22:42.50	0	7.6s	-76	30°	33°
8	Tmp	21	1.760	11:24:01.15	11:24:05.81	0	4.7s	+47	27°	33°
9	Tmp	24	2.500	11:25:35.43	11:25:39.17	0	3.7s	+37	19°	30°
10	Tmp	27	0.368	11:27:54.08	11:28:01.59	0	7.5s	+75	31°	30°
11	Tmp	28	0.875	11:29:16.88	11:29:13.54	0	3.3s	-33	23°	30°
12	Tmp	29	1.646	11:31:09.92	11:30:53.06	0	16.9s	-169	31°	30°
13	Tmp	30	2.214	11:32:23.50	11:32:09.46	0	14.0s	-140	29°	30°
14	Tmp	32	2.904	11:33:59.84	11:33:44.74	0	15.1s	-151	32°	28°
15	Tmp	34	3.774	11:35:38.99	11:35:39.98	0	1.0s	+10	14°	28°
16	Tmp	36	4.364	11:36:49.62	11:36:48.78	0	0.8s	-8	11°	28°
17	Tmp	37	5.634	11:38:59.02	11:39:26.21	0	27.2s	[+272]	35°	28°
18	Tmp	40	0.346	11:50:02.17	11:49:51.63	0	10.5s	-105	35°	28°
19	Tmp	45	2.312	11:54:03.18	11:53:37.87	0	25.3s	-253	37°	28°
20	Tmp	45	2.584	11:54:39.44	11:54:12.21	0	27.2s	-272	37°	28°
21	Tmp	46	3.350	11:56:18.44	11:55:44.99	0	33.5s	-335	36°	29°
22	Tmp	49	4.734	11:59:01.23	11:58:38.30	0	22.9s	-229	36°	30°
23	Tmp	53	5.790	12:00:53.35	12:00:27.42	0	25.9s	-259	36°	30°
24	Tmp	54	6.854	12:02:56.08	12:02:41.43	0	14.7s	-147	31°	30°
25	Tmp	54	7.250	12:03:48.88	12:03:33.97	0	14.9s	-149	32°	30°
26	Tmp	56	7.611	12:04:37.59	12:04:21.36	0	16.2s	-162	32°	29°
27	Tmp	66	2.076	12:10:43.02	12:10:48.30	0	5.3s	+53	28°	28°
28	Tmp	66	2.261	12:11:07.69	12:11:11.37	0	3.7s	+37	25°	28°
29	Tmp	67	3.045	12:12:44.93	12:12:51.50	0	6.6s	+66	27°	28°
30	Tmp	68	3.818	12:14:39.74	12:14:44.20	0	4.5s	+45	18°	28°
31	Tmp	70	4.502	12:16:29.48	12:16:30.85	0	1.4s	+14	9°	28°
32	Tmp	71	5.143	12:18:16.26	12:18:12.03	0	4.2s	-42	17°	28°
33	Tmp	73	6.096	12:21:16.74	12:21:05.89	0	10.9s	-109	30°	28°
34	Tmp	73	6.334	12:21:52.44	12:21:41.34	0	11.1s	-111	28°	28°
35	Tmp	74	6.712	12:23:02.59	12:22:41.09	0	21.5s	-215	32°	28°
36	Tmp	77	0.211	12:24:46.33	12:24:28.68	0	17.7s	-177	38°	28°
37	Tmp	78	1.255	12:26:42.51	12:26:32.87	0	9.6s	-96	32°	28°
38	Tmp	78	2.327	12:28:51.15	12:28:48.99	0	2.2s	-22	15°	28°
39	Tmp	83	0.209	12:33:25.11	12:32:58.14	0	27.0s	-270	37°	28°
40	Tmp	85	0.556	12:37:33.84	12:37:16.79	0	17.1s	-171	36°	28°
41	Tmp	91	2.250	12:41:44.72	12:41:43.70	0	1.0s	-10	14°	28°
42	Tmp	94	3.009	12:43:14.30	12:43:14.37	0	0.1s	+1	1°	27°
43	Tmp	96	3.491	12:44:06.69	12:44:16.00	0	9.3s	[+93]	31°	27°
44	Tmp	100	4.739	12:47:31.20	12:47:20.95	0	10.3s	-103	25°	27°
45	Tmp	102	6.051	12:51:43.41	12:51:07.88	0	35.5s	-355	36°	28°
46	Tmp	105	6.664	12:53:18.71	12:52:33.45	0	45.3s	-453	37°	28°
47	Tmp	106	7.437	12:54:39.52	12:53:53.87	0	45.7s	-457	37°	30°
48	Tmp	107	8.046	12:55:43.10	12:54:56.78	0	46.3s	-463	37°	30°
49	Tmp	107	8.999	12:57:27.06	12:56:37.54	0	49.5s	-495	37°	31°
50	Tmp	110	10.880	13:00:41.15	13:00:01.07	0	40.1s	-401	36°	31°
51	Tmp	113	1.098	13:05:18.04	13:05:04.59	0	13.5s	-135	35°	31°
52	Tmp	114	1.912	13:06:29.90	13:06:17.49	0	12.4s	-124	36°	32°

PC	Tp	Trc	DistPC	Ideal	Passagem	Pen	Erro	Pontos	NoPC	AtePC
53	Tmp	120	0.385	13:49:22.77	13:48:23.93	0	58.8s	-588	39°	32°
54	Tmp	123	1.232	13:50:50.97	13:49:39.44	0	1m11s	-715	39°	32°
55	Tmp	125	1.689	13:52:18.57	13:50:35.83	0	1m42s	-1027	39°	33°
56	Tmp	130	2.887	13:54:33.65	13:53:22.55	0	1m11s	-711	39°	34°
57	Tmp	131	3.408	13:55:25.18	13:54:18.08	0	1m07s	-671	39°	34°
58	Tmp	132	3.696	13:55:52.62	13:54:51.55	0	1m01s	-611	39°	34°
59	Tmp	134	4.054	13:56:28.23	13:55:27.67	0	1m00s	-606	39°	34°
60	Tmp	137	4.925	13:58:26.40	13:57:08.95	0	1m17s	-775	39°	34°
61	Tmp	141	0.131	14:00:18.82	13:58:55.38	0	1m23s	-834	40°	35°
62	Tmp	143	0.730	14:01:40.10	14:00:14.27	0	1m25s	-858	40°	35°
63	Tmp	144	1.336	14:03:02.96	14:01:33.53	0	1m29s	-894	39°	35°
64	Tmp	146	1.661	14:03:50.11	14:02:12.26	0	1m37s	-979	40°	36°
65	Tmp	151	3.304	14:07:31.45	14:05:34.09	0	1m57s	-1174	41°	36°
66	Tmp	152	3.496	14:07:54.23	14:06:00.87	0	1m53s	-1134	40°	36°
67	Tmp	153	3.754	14:08:25.56	14:06:35.25	0	1m50s	-1103	41°	36°
68	Tmp	153	4.085	14:09:01.67	14:07:12.08	0	1m49s	-1096	41°	37°
69	Tmp	155	6.251	14:12:44.09	14:11:24.42	0	1m19s	-797	40°	37°
70	Tmp	158	6.845	14:13:37.90	14:12:24.39	0	1m13s	-735	40°	37°
71	Tmp	159	7.503	14:14:24.60	14:13:17.20	0	1m07s	-674	40°	37°

Num	99	Pen	0	PCZ	0	Total PP	23806	Col. Final	37°
-----	----	-----	---	-----	---	----------	-------	------------	-----





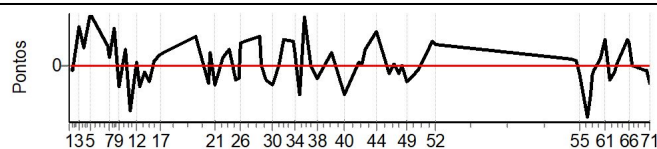
## SAO JOSE DOS CAMPOS - SP - Mitsubishi MotorSports Sudeste 2020

### Performance Individual

PC	Tp	Trc	DistPC	Ideal	Passagem	Pen	Erro	Pontos	NoPC	AtePC
<b>N</b> <b>u</b> <b>m</b>	<b>100</b>	100 / Fernando Watacabe / Gerson Dias								
		Cat / NL / Largada		LIGHT / 100 / 10:30:00						
		Sao Paulo-SP				PAJERO TR4 4X4				
PC	Tp	Trc	DistPC	Ideal	Passagem	Pen	Erro	Pontos	NoPC	AtePC
1	Tmp	2	0.621	11:11:02.10	11:11:01.87	0	0.2s	-2	3°	3°
2	Tmp	5	1.149	11:12:10.76	11:12:10.48	0	0.3s	-3	5°	2°
3	Tmp	6	2.369	11:14:14.98	11:14:18.40	0	3.4s	[+34]	27°	14°
4	Tmp	8	3.294	11:15:47.20	11:15:48.83	0	1.6s	+16	18°	12°
5	Tmp	11	4.043	11:17:34.02	11:17:38.53	0	4.5s	[+45]	22°	18°
6	Tmp	18	0.974	11:23:15.51	11:23:17.18	0	1.7s	+17	22°	16°
7	Tmp	19	1.218	11:23:50.14	11:23:50.85	0	0.7s	+7	8°	15°
8	Tmp	21	1.760	11:25:01.15	11:25:04.48	0	3.3s	+33	22°	15°
9	Tmp	24	2.500	11:26:35.43	11:26:33.78	0	1.7s	-17	12°	14°
10	Tmp	27	0.368	11:28:54.08	11:28:55.50	0	1.4s	+14	20°	14°
11	Tmp	28	0.875	11:30:16.88	11:30:13.01	0	3.9s	-39	26°	14°
12	Tmp	29	1.646	11:32:09.92	11:32:10.24	0	0.3s	+3	5°	13°
13	Tmp	30	2.214	11:33:23.50	11:33:21.80	0	1.7s	-17	13°	12°
14	Tmp	32	2.904	11:34:59.84	11:34:59.32	0	0.5s	-5	4°	12°
15	Tmp	34	3.774	11:36:38.99	11:36:37.68	0	1.3s	-13	16°	11°
16	Tmp	36	4.364	11:37:49.62	11:37:50.07	0	0.5s	+5	6°	10°
17	Tmp	37	5.634	11:39:59.02	11:40:00.00	0	1.0s	+10	11°	10°
18	Tmp	40	0.346	11:51:02.17	11:51:04.68	0	2.5s	+25	21°	11°
19	Tmp	45	2.312	11:55:03.18	11:55:01.73	0	1.5s	-15	15°	11°
20	Tmp	45	2.584	11:55:39.44	11:55:40.61	0	1.2s	+12	13°	12°
21	Tmp	46	3.350	11:57:18.44	11:57:16.86	0	1.6s	-16	17°	12°
22	Tmp	49	4.734	12:00:01.23	12:00:01.91	0	0.7s	+7	11°	11°
23	Tmp	53	5.790	12:01:53.35	12:01:54.76	0	1.4s	+14	13°	12°
24	Tmp	54	6.854	12:03:56.08	12:03:54.91	0	1.2s	-12	10°	11°
25	Tmp	54	7.250	12:04:48.88	12:04:47.77	0	1.1s	-11	12°	9°
26	Tmp	56	7.611	12:05:37.59	12:05:39.63	0	2.0s	+20	17°	9°
27	Tmp	66	2.076	12:11:43.02	12:11:45.58	0	2.6s	+26	20°	9°
28	Tmp	66	2.261	12:12:07.69	12:12:07.77	0	0.1s	+1	4°	8°
29	Tmp	67	3.045	12:13:44.93	12:13:43.76	0	1.2s	-12	14°	8°
30	Tmp	68	3.818	12:15:39.74	12:15:38.14	0	1.6s	-16	9°	8°
31	Tmp	70	4.502	12:17:29.48	12:17:29.60	0	0.1s	+1	1°	7°
32	Tmp	71	5.143	12:19:16.26	12:19:18.51	0	2.3s	+23	9°	7°
33	Tmp	73	6.096	12:22:16.74	12:22:18.85	0	2.1s	+21	11°	7°
34	Tmp	73	6.334	12:22:52.44	12:22:53.58	0	1.1s	+11	5°	6°
35	Tmp	74	6.712	12:24:02.59	12:24:00.08	0	2.5s	-25	6°	6°
36	Tmp	77	0.211	12:25:46.33	12:25:50.53	0	4.2s	[+42]	26°	6°
37	Tmp	78	1.255	12:27:42.51	12:27:42.57	0	0.1s	+1	1°	6°
38	Tmp	78	2.327	12:29:51.15	12:29:50.11	0	1.0s	-10	8°	6°
39	Tmp	83	0.209	12:34:25.11	12:34:26.21	0	1.1s	+11	14°	6°
40	Tmp	85	0.556	12:38:33.84	12:38:31.39	0	2.5s	-25	24°	6°
41	Tmp	91	2.250	12:42:44.72	12:42:45.00	0	0.3s	+3	5°	6°
42	Tmp	94	3.009	12:44:14.30	12:44:14.47	0	0.2s	+2	3°	6°
43	Tmp	96	3.491	12:45:06.69	12:45:08.08	0	1.4s	+14	14°	6°
44	Tmp	100	4.739	12:48:31.20	12:48:34.18	0	3.0s	+30	18°	6°
45	Tmp	102	6.051	12:52:43.41	12:52:42.75	0	0.7s	-7	6°	6°
46	Tmp	105	6.664	12:54:18.71	12:54:18.92	0	0.2s	+2	8°	6°
47	Tmp	106	7.437	12:55:39.52	12:55:38.80	0	0.7s	-7	10°	6°
48	Tmp	107	8.046	12:56:43.10	12:56:43.06	0	0.0s	0	1°	6°
49	Tmp	107	8.999	12:58:27.06	12:58:25.65	0	1.4s	-14	12°	6°
50	Tmp	110	10.880	13:01:41.15	13:01:40.79	0	0.4s	-4	6°	6°
51	Tmp	113	1.098	13:06:18.04	13:06:20.09	0	2.1s	+21	23°	6°
52	Tmp	114	1.912	13:07:29.90	13:07:31.70	0	1.8s	+18	24°	6°

PC	Tp	Trc	DistPC	Ideal	Passagem	Pen	Erro	Pontos	NoPC	AtePC
53	Tmp	120	0.385	13:50:22.77	13:50:23.35	0	0.6s	+6	14°	6°
54	Tmp	123	1.232	13:51:50.97	13:51:51.47	0	0.5s	+5	11°	6°
55	Tmp	125	1.689	13:53:18.57	13:53:17.96	0	0.6s	-6	4°	6°
56	Tmp	130	2.887	13:55:33.65	13:55:29.24	0	4.4s	-44	25°	8°
57	Tmp	131	3.408	13:56:25.18	13:56:22.65	0	2.5s	-25	23°	8°
58	Tmp	132	3.696	13:56:52.62	13:56:51.85	0	0.8s	-8	13°	7°
59	Tmp	134	4.054	13:57:28.23	13:57:27.85	0	0.4s	-4	2°	7°
60	Tmp	137	4.925	13:59:26.40	13:59:27.02	0	0.6s	+6	9°	8°
61	Tmp	141	0.131	14:01:18.82	14:01:21.16	0	2.3s	+23	12°	8°
62	Tmp	143	0.730	14:02:40.10	14:02:38.89	0	1.2s	-12	15°	8°
63	Tmp	144	1.336	14:04:02.96	14:04:02.42	0	0.5s	-5	7°	8°
64	Tmp	146	1.661	14:04:50.11	14:04:50.12	0	0.0s	0	1°	8°
65	Tmp	151	3.304	14:08:31.45	14:08:33.73	0	2.3s	+23	19°	8°
66	Tmp	152	3.496	14:08:54.23	14:08:56.26	0	2.0s	+20	15°	8°
67	Tmp	153	3.754	14:09:25.56	14:09:26.57	0	1.0s	+10	10°	8°
68	Tmp	153	4.085	14:10:01.67	14:10:01.78	0	0.1s	+1	3°	8°
69	Tmp	155	6.251	14:13:44.09	14:13:43.79	0	0.3s	-3	4°	8°
70	Tmp	158	6.845	14:14:37.90	14:14:37.57	0	0.3s	-3	6°	7°
71	Tmp	159	7.503	14:15:24.60	14:15:23.06	0	1.5s	-15	16°	7°

Num	100	Pen	0	PCZ	2	Total PP	857	Col. Final	7°
-----	-----	-----	---	-----	---	----------	-----	------------	----

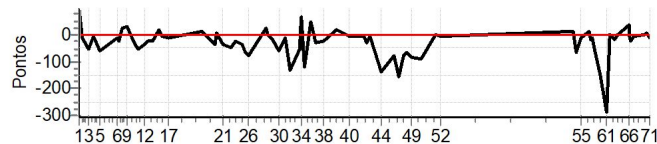




## SAO JOSE DOS CAMPOS - SP - Mitsubishi MotorSports Sudeste 2020

### Performance Individual

PC	Tp	Trc	DistPC	Ideal	Passagem	Pen	Erro	Pontos	NoPC	AtePC	PC	Tp	Trc	DistPC	Ideal	Passagem	Pen	Erro	Pontos	NoPC	AtePC										
<b>N u m</b>	<b>101</b>	101 / Fabio Damasceno / Sergio Damasceno																													
		Cat / NL / Largada			LIGHT / 101 / 10:31:00																										
		Sao Paulo-SP									PAJERO TR4 4X4																				
PC	Tp	Trc	DistPC	Ideal	Passagem	Pen	Erro	Pontos	NoPC	AtePC	PC	Tp	Trc	DistPC	Ideal	Passagem	Pen	Erro	Pontos	NoPC	AtePC										
1	Tmp	2	0.621	11:12:02.10	11:12:11.71	0	9.6s	<b>+96</b>	34 °	34 °	53	Tmp	120	0.385	13:51:22.77	13:51:24.11	0	1.3s	<b>+13</b>	24 °	22 °										
2	Tmp	5	1.149	11:13:10.76	11:13:09.50	0	1.3s	<b>-13</b>	18 °	30 °	54	Tmp	123	1.232	13:52:50.97	13:52:44.60	0	6.4s	<b>-64</b>	32 °	22 °										
3	Tmp	6	2.369	11:15:14.98	11:15:09.52	0	5.5s	<b>-55</b>	30 °	31 °	55	Tmp	125	1.689	13:54:18.57	13:54:17.58	0	1.0s	<b>-10</b>	9 °	22 °										
4	Tmp	8	3.294	11:16:47.20	11:16:46.81	0	0.4s	<b>-4</b>	7 °	26 °	56	Tmp	130	2.887	13:56:33.65	13:56:34.70	0	1.1s	<b>+11</b>	15 °	22 °										
5	Tmp	11	4.043	11:18:34.02	11:18:27.85	0	6.2s	<b>-62</b>	25 °	26 °	57	Tmp	131	3.408	13:57:25.18	13:57:23.36	0	1.8s	<b>-18</b>	20 °	22 °										
6	Tmp	18	0.974	11:24:15.51	11:24:14.20	0	1.3s	<b>-13</b>	20 °	25 °	58	Tmp	132	3.696	13:57:52.62	13:57:51.27	0	1.4s	<b>-14</b>	21 °	22 °										
7	Tmp	19	1.218	11:24:50.14	11:24:47.54	0	2.6s	<b>-26</b>	23 °	24 °	59	Tmp	134	4.054	13:58:28.23	13:58:24.10	0	4.1s	<b>-41</b>	27 °	22 °										
8	Tmp	21	1.760	11:26:01.15	11:26:03.47	0	2.3s	<b>+23</b>	16 °	23 °	60	Tmp	137	4.925	14:00:26.40	14:00:11.43	0	15.0s	<b>-150</b>	33 °	23 °										
9	Tmp	24	2.500	11:27:35.43	11:27:38.63	0	3.2s	<b>+32</b>	18 °	23 °	61	Tmp	141	0.131	14:02:18.82	14:01:49.91	0	28.9s	<b>-289</b>	27 °	23 °										
10	Tmp	27	0.368	11:29:54.08	11:29:50.26	0	3.8s	<b>-38</b>	28 °	23 °	62	Tmp	143	0.730	14:03:40.10	14:03:39.92	0	0.2s	<b>-2</b>	5 °	23 °										
11	Tmp	28	0.875	11:31:16.88	11:31:11.53	0	5.4s	<b>-54</b>	29 °	24 °	63	Tmp	144	1.336	14:05:02.96	14:05:01.18	0	1.8s	<b>-18</b>	22 °	23 °										
12	Tmp	29	1.646	11:33:09.92	11:33:06.47	0	3.5s	<b>-35</b>	26 °	23 °	64	Tmp	146	1.661	14:05:50.11	14:05:50.29	0	0.2s	<b>+2</b>	3 °	23 °										
13	Tmp	30	2.214	11:34:23.50	11:34:21.14	0	2.4s	<b>-24</b>	16 °	23 °	65	Tmp	151	3.304	14:09:31.45	14:09:35.19	0	3.7s	<b>+37</b>	25 °	23 °										
14	Tmp	32	2.904	11:35:59.84	11:35:57.34	0	2.5s	<b>-25</b>	21 °	23 °	66	Tmp	152	3.496	14:09:54.23	14:09:54.05	0	0.2s	<b>-2</b>	2 °	23 °										
15	Tmp	34	3.774	11:37:38.99	11:37:40.66	0	1.7s	<b>+17</b>	22 °	23 °	67	Tmp	153	3.754	14:10:25.56	14:10:23.10	0	2.5s	<b>-25</b>	20 °	23 °										
16	Tmp	36	4.364	11:38:49.62	11:38:48.88	0	0.7s	<b>-7</b>	9 °	23 °	68	Tmp	153	4.085	14:11:01.67	14:11:01.26	0	0.4s	<b>-4</b>	6 °	23 °										
17	Tmp	37	5.634	11:40:59.02	11:40:57.66	0	1.4s	<b>-14</b>	15 °	23 °	69	Tmp	155	6.251	14:14:44.09	14:14:43.79	0	0.3s	<b>-3</b>	3 °	23 °										
18	Tmp	40	0.346	11:52:02.17	11:52:03.56	0	1.4s	<b>+14</b>	18 °	23 °	70	Tmp	158	6.845	14:15:37.90	14:15:38.22	0	0.3s	<b>+3</b>	5 °	23 °										
19	Tmp	45	2.312	11:56:03.18	11:55:59.44	0	3.7s	<b>-37</b>	24 °	23 °	71	Tmp	159	7.503	14:16:24.60	14:16:23.33	0	1.3s	<b>-13</b>	14 °	23 °										
20	Tmp	45	2.584	11:56:39.44	11:56:39.74	0	0.3s	<b>+3</b>	7 °	21 °	<table border="1" style="margin: auto;"> <tr> <td>Num</td><td>101</td><td>Pen</td><td>0</td><td>PCZ</td><td>0</td><td>Total PP</td><td>2751</td><td>Col. Final</td><td>23°</td> </tr> </table>											Num	101	Pen	0	PCZ	0	Total PP	2751	Col. Final	23°
Num	101	Pen	0	PCZ	0	Total PP	2751	Col. Final	23°																						
21	Tmp	46	3.350	11:58:18.44	11:58:14.85	0	3.6s	<b>-36</b>	26 °	21 °																					
22	Tmp	49	4.734	12:01:01.23	12:00:56.46	0	4.8s	<b>-48</b>	31 °	22 °																					
23	Tmp	53	5.790	12:02:53.35	12:02:50.66	0	2.7s	<b>-27</b>	18 °	22 °																					
24	Tmp	54	6.854	12:04:56.08	12:04:52.39	0	3.7s	<b>-37</b>	19 °	22 °																					
25	Tmp	54	7.250	12:05:48.88	12:05:42.05	0	6.8s	<b>-68</b>	26 °	22 °																					
26	Tmp	56	7.611	12:06:37.59	12:06:29.67	0	7.9s	<b>-79</b>	29 °	21 °																					
27	Tmp	66	2.076	12:12:43.02	12:12:45.11	0	2.1s	<b>+21</b>	15 °	21 °																					
28	Tmp	66	2.261	12:13:07.69	12:13:07.92	0	0.2s	<b>+2</b>	8 °	20 °																					
29	Tmp	67	3.045	12:14:44.93	12:14:43.36	0	1.6s	<b>-16</b>	16 °	20 °																					
30	Tmp	68	3.818	12:16:39.74	12:16:33.71	0	6.0s	<b>-60</b>	23 °	20 °																					
31	Tmp	70	4.502	12:18:29.48	12:18:28.33	0	1.2s	<b>-12</b>	8 °	20 °																					
32	Tmp	71	5.143	12:20:16.26	12:20:03.15	0	13.1s	<b>-131</b>	29 °	19 °																					
33	Tmp	73	6.096	12:23:16.74	12:23:11.41	0	5.3s	<b>-53</b>	22 °	20 °																					
34	Tmp	73	6.334	12:23:52.44	12:23:59.28	0	6.8s	<b>+68</b>	24 °	20 °																					
35	Tmp	74	6.712	12:25:02.59	12:24:50.25	0	12.3s	<b>-123</b>	26 °	20 °																					
36	Tmp	77	0.211	12:26:46.33	12:26:51.05	0	4.7s	<b>+47</b>	27 °	22 °																					
37	Tmp	78	1.255	12:28:42.51	12:28:39.71	0	2.8s	<b>-28</b>	20 °	22 °																					
38	Tmp	78	2.327	12:30:51.15	12:30:48.54	0	2.6s	<b>-26</b>	17 °	21 °																					
39	Tmp	83	0.209	12:35:25.11	12:35:26.92	0	1.8s	<b>+18</b>	18 °	20 °																					
40	Tmp	85	0.556	12:39:33.84	12:39:33.48	0	0.4s	<b>-4</b>	8 °	21 °																					
41	Tmp	91	2.250	12:43:44.72	12:43:44.07	0	0.7s	<b>-7</b>	10 °	21 °																					
42	Tmp	94	3.009	12:45:14.30	12:45:11.20	0	3.1s	<b>-31</b>	24 °	21 °																					
43	Tmp	96	3.491	12:46:06.69	12:46:05.85	0	0.8s	<b>-8</b>	10 °	20 °																					
44	Tmp	100	4.739	12:49:31.20	12:49:17.33	0	13.9s	<b>-139</b>	30 °	21 °																					
45	Tmp	102	6.051	12:53:43.41	12:53:35.72	0	7.7s	<b>-77</b>	24 °	21 °																					
46	Tmp	105	6.664	12:55:18.71	12:55:03.16	0	15.6s	<b>-156</b>	32 °	22 °																					
47	Tmp	106	7.437	12:56:39.52	12:56:31.70	0	7.8s	<b>-78</b>	30 °	22 °																					
48	Tmp	107	8.046	12:57:43.10	12:57:36.36	0	6.7s	<b>-67</b>	29 °	22 °																					
49	Tmp	107	8.999	12:59:27.06	12:59:18.56	0	8.5s	<b>-85</b>	31 °	23 °																					
50	Tmp	110	10.880	13:02:41.15	13:02:32.07	0	9.1s	<b>-91</b>	29 °	23 °																					
51	Tmp	113	1.098	13:07:18.04	13:07:17.74	0	0.3s	<b>-3</b>	6 °	22 °																					
52	Tmp	114	1.912	13:08:29.90	13:08:29.45	0	0.5s	<b>-5</b>	12 °	22 °																					





## SAO JOSE DOS CAMPOS - SP - Mitsubishi MotorSports Sudeste 2020

### Performance Individual

PC	Tp	Trc	DistPC	Ideal	Passagem	Pen	Erro	Pontos	NoPC	AtePC	PC	Tp	Trc	DistPC	Ideal	Passagem	Pen	Erro	Pontos	NoPC	AtePC										
<b>N u m</b>	<b>102</b>	102 / Andre Rolino / Rodrigo Lopes Silva																													
		Cat / NL / Largada		LIGHT / 102 / 10:32:00																											
		Sorocaba-SP										PAJERO TR4 4X4																			
1	Tmp	2	0.621	11:13:02.10	11:13:01.82	0	0.3s	-3	5°	5°	53	Tmp	120	0.385	13:52:22.77	13:52:22.32	0	0.5s	-5	11°	21°										
2	Tmp	5	1.149	11:14:10.76	11:14:11.73	0	1.0s	+10	16°	5°	54	Tmp	123	1.232	13:53:50.97	13:53:54.29	0	3.3s	+33	27°	21°										
3	Tmp	6	2.369	11:16:14.98	11:16:17.00	0	2.0s	+20	24°	11°	55	Tmp	125	1.689	13:55:18.57	13:55:22.88	0	4.3s	+43	23°	21°										
4	Tmp	8	3.294	11:17:47.20	11:17:45.06	0	2.1s	-21	24°	11°	56	Tmp	130	2.887	13:57:33.65	13:57:33.02	0	0.6s	-6	9°	21°										
5	Tmp	11	4.043	11:19:34.02	11:19:23.10	0	10.9s	-109	30°	24°	57	Tmp	131	3.408	13:58:25.18	13:58:25.06	0	0.1s	-1	2°	21°										
6	Tmp	18	0.974	11:25:15.51	11:25:15.52	0	0.0s	0	1°	23°	58	Tmp	132	3.696	13:58:52.62	13:58:52.65	0	0.0s	0	1°	21°										
7	Tmp	19	1.218	11:25:50.14	11:25:49.43	0	0.7s	-7	7°	22°	59	Tmp	134	4.054	13:59:28.23	13:59:26.93	0	1.3s	-13	13°	21°										
8	Tmp	21	1.760	11:27:01.15	11:27:02.48	0	1.3s	+13	9°	19°	60	Tmp	137	4.925	14:01:26.40	14:01:25.85	0	0.6s	-6	8°	21°										
9	Tmp	24	2.500	11:28:35.43	11:28:40.06	0	4.6s	+46	23°	18°	61	Tmp	141	0.131	14:03:18.82	14:03:08.61	0	10.2s	-102	23°	19°										
10	Tmp	27	0.368	11:30:54.08	11:30:54.04	0	0.0s	0	1°	16°	62	Tmp	143	0.730	14:04:40.10	14:04:42.82	0	2.7s	+27	24°	20°										
11	Tmp	28	0.875	11:32:16.88	11:32:20.82	0	3.9s	+39	25°	17°	63	Tmp	144	1.336	14:06:02.96	14:06:09.17	0	6.2s	+62	32°	20°										
12	Tmp	29	1.646	11:34:09.92	11:34:10.63	0	0.7s	+7	8°	16°	64	Tmp	146	1.661	14:06:50.11	14:06:53.71	0	3.6s	+36	26°	20°										
13	Tmp	30	2.214	11:35:23.50	11:35:23.42	0	0.1s	-1	1°	14°	65	Tmp	151	3.304	14:10:31.45	14:10:34.19	0	2.7s	+27	23°	20°										
14	Tmp	32	2.904	11:36:59.84	11:36:59.99	0	0.2s	+2	1°	13°	66	Tmp	152	3.496	14:10:54.23	14:10:56.49	0	2.3s	+23	16°	20°										
15	Tmp	34	3.774	11:38:38.99	11:38:38.18	0	0.8s	-8	12°	14°	67	Tmp	153	3.754	14:11:25.56	14:11:25.62	0	0.1s	+1	2°	20°										
16	Tmp	36	4.364	11:39:49.62	11:39:50.50	0	0.9s	+9	12°	12°	68	Tmp	153	4.085	14:12:01.67	14:12:03.34	0	1.7s	+17	19°	20°										
17	Tmp	37	5.634	11:41:59.02	11:41:59.03	0	0.0s	0	1°	11°	69	Tmp	155	6.251	14:15:44.09	14:15:46.74	0	2.7s	+27	24°	20°										
18	Tmp	40	0.346	11:53:02.17	11:53:02.30	0	0.1s	+1	4°	10°	70	Tmp	158	6.845	14:16:37.90	14:16:38.96	0	1.1s	+11	13°	20°										
19	Tmp	45	2.312	11:57:03.18	11:57:01.31	0	1.9s	-19	17°	10°	71	Tmp	159	7.503	14:17:24.60	14:17:28.51	0	3.9s	+39	25°	20°										
20	Tmp	45	2.584	11:57:39.44	11:57:38.47	0	1.0s	-10	11°	10°	<table border="1" style="width: 100%; border-collapse: collapse;"> <tr> <td>Num</td><td>102</td><td>Pen</td><td>0</td><td>PCZ</td><td>4</td><td>Total PP</td><td>2362</td><td>Col. Final</td><td>20°</td> </tr> </table>											Num	102	Pen	0	PCZ	4	Total PP	2362	Col. Final	20°
Num	102	Pen	0	PCZ	4	Total PP	2362	Col. Final	20°																						
21	Tmp	46	3.350	11:59:18.44	11:59:18.60	0	0.2s	+2	4°	9°																					
22	Tmp	49	4.734	12:02:01.23	12:01:59.94	0	1.3s	-13	15°	10°																					
23	Tmp	53	5.790	12:03:53.35	12:03:53.23	0	0.1s	-1	2°	9°																					
24	Tmp	54	6.854	12:05:56.08	12:05:52.45	0	3.6s	-36	18°	10°																					
25	Tmp	54	7.250	12:06:48.88	12:06:46.09	0	2.8s	-28	17°	10°																					
26	Tmp	56	7.611	12:07:37.59	12:07:31.87	0	5.7s	-57	25°	12°																					
27	Tmp	66	2.076	12:13:43.02	12:13:46.26	0	3.2s	+32	23°	12°																					
28	Tmp	66	2.261	12:14:07.69	12:14:10.03	0	2.3s	+23	22°	11°																					
29	Tmp	67	3.045	12:15:44.93	12:15:46.19	0	1.3s	+13	15°	12°																					
30	Tmp	68	3.818	12:17:39.74	12:17:48.15	0	8.4s	+84	27°	12°																					
31	Tmp	70	4.502	12:19:29.48	12:19:32.26	0	2.8s	+28	14°	12°																					
32	Tmp	71	5.143	12:21:16.26	12:21:22.90	0	6.6s	+66	24°	14°																					
33	Tmp	73	6.096	12:24:16.74	12:24:22.53	0	5.8s	+58	24°	15°																					
34	Tmp	73	6.334	12:24:52.44	12:24:56.98	0	4.5s	+45	22°	16°																					
35	Tmp	74	6.712	12:26:02.59	12:26:10.65	0	8.1s	+81	22°	16°																					
36	Tmp	77	0.211	12:27:46.33	12:27:47.17	0	0.8s	+8	10°	15°																					
37	Tmp	78	1.255	12:29:42.51	12:29:46.75	0	4.2s	+42	28°	14°																					
38	Tmp	78	2.327	12:31:51.15	12:32:03.22	0	12.1s	[+121]	34°	14°																					
39	Tmp	83	0.209	12:36:25.11	12:36:30.30	0	5.2s	+52	23°	14°																					
40	Tmp	85	0.556	12:40:33.84	12:40:38.81	0	5.0s	+50	27°	15°																					
41	Tmp	91	2.250	12:44:44.72	12:44:51.25	0	6.5s	+65	29°	16°																					
42	Tmp	94	3.009	12:46:14.30	12:46:18.62	0	4.3s	+43	26°	16°																					
43	Tmp	96	3.491	12:47:06.69	12:47:09.64	0	3.0s	+30	22°	16°																					
44	Tmp	100	4.739	12:50:31.20	12:50:41.52	0	10.3s	[+103]	24°	17°																					
45	Tmp	102	6.051	12:54:43.41	12:54:54.08	0	10.7s	[+107]	29°	19°																					
46	Tmp	105	6.664	12:56:18.71	12:56:25.71	0	7.0s	+70	26°	18°																					
47	Tmp	106	7.437	12:57:39.52	12:57:44.34	0	4.8s	+48	28°	19°																					
48	Tmp	107	8.046	12:58:43.10	12:58:46.43	0	3.3s	+33	21°	18°																					
49	Tmp	107	8.999	13:00:27.06	13:00:32.15	0	5.1s	+51	26°	18°																					
50	Tmp	110	10.880	13:03:41.15	13:03:45.75	0	4.6s	+46	23°	18°																					
51	Tmp	113	1.098	13:08:18.04	13:07:54.41	0	23.6s	-236	39°	21°																					
52	Tmp	114	1.912	13:09:29.90	13:09:08.17	0	21.7s	-217	37°	21°																					







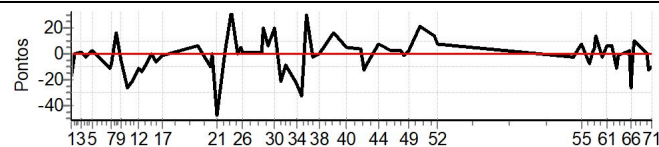
## SAO JOSE DOS CAMPOS - SP - Mitsubishi MotorSports Sudeste 2020

### Performance Individual

PC	Tp	Trc	DistPC	Ideal	Passagem	Pen	Erro	Pontos	NoPC	AtePC
<b>N</b> <b>u</b> <b>m</b>	<b>103</b>	103 / Rodrigo Galhardo / Carolina Fiore								
		Cat / NL / Largada LIGHT / 103 / 10:33:00								
		Sao Paulo-SP L200 TRITON OUTDOOR								
PC	Tp	Trc	DistPC	Ideal	Passagem	Pen	Erro	Pontos	NoPC	AtePC
1	Tmp	2	0.621	11:14:02.10	11:14:00.42	0	1.7s	-17	19°	19°
2	Tmp	5	1.149	11:15:10.76	11:15:10.80	0	0.0s	0	1°	8°
3	Tmp	6	2.369	11:17:14.98	11:17:15.09	0	0.1s	+1	3°	5°
4	Tmp	8	3.294	11:18:47.20	11:18:46.90	0	0.3s	-3	6°	2°
5	Tmp	11	4.043	11:20:34.02	11:20:34.18	0	0.2s	+2	6°	2°
6	Tmp	18	0.974	11:26:15.51	11:26:14.44	0	1.1s	-11	17°	2°
7	Tmp	19	1.218	11:26:50.14	11:26:49.42	0	0.7s	-7	6°	1°
8	Tmp	21	1.760	11:28:01.15	11:28:02.75	0	1.6s	+16	12°	1°
9	Tmp	24	2.500	11:29:35.43	11:29:34.94	0	0.5s	-5	6°	1°
10	Tmp	27	0.368	11:31:54.08	11:31:51.40	0	2.7s	-27	25°	1°
11	Tmp	28	0.875	11:33:16.88	11:33:14.72	0	2.2s	-22	19°	4°
12	Tmp	29	1.646	11:35:09.92	11:35:08.79	0	1.1s	-11	13°	3°
13	Tmp	30	2.214	11:36:23.50	11:36:22.06	0	1.4s	-14	9°	4°
14	Tmp	32	2.904	11:37:59.84	11:37:59.01	0	0.8s	-8	6°	3°
15	Tmp	34	3.774	11:39:38.99	11:39:39.00	0	0.0s	0	2°	3°
16	Tmp	36	4.364	11:40:49.62	11:40:49.05	0	0.6s	-6	8°	3°
17	Tmp	37	5.634	11:42:59.02	11:42:58.96	0	0.1s	-1	4°	3°
18	Tmp	40	0.346	11:54:02.17	11:54:02.74	0	0.6s	+6	10°	2°
19	Tmp	45	2.312	11:58:03.18	11:58:02.18	0	1.0s	-10	8°	2°
20	Tmp	45	2.584	11:58:39.44	11:58:39.43	0	0.0s	0	1°	2°
21	Tmp	46	3.350	12:00:18.44	12:00:13.62	0	4.8s	-48	29°	3°
22	Tmp	49	4.734	12:03:01.23	12:03:01.37	0	0.1s	+1	2°	3°
23	Tmp	53	5.790	12:04:53.35	12:04:56.69	0	3.3s	[+33]	22°	3°
24	Tmp	54	6.854	12:06:56.08	12:06:56.09	0	0.0s	0	1°	3°
25	Tmp	54	7.250	12:07:48.88	12:07:49.39	0	0.5s	+5	7°	3°
26	Tmp	56	7.611	12:08:37.59	12:08:37.65	0	0.1s	+1	3°	3°
27	Tmp	66	2.076	12:14:43.02	12:14:43.08	0	0.1s	+1	1°	3°
28	Tmp	66	2.261	12:15:07.69	12:15:09.73	0	2.0s	+20	20°	3°
29	Tmp	67	3.045	12:16:44.93	12:16:45.54	0	0.6s	+6	12°	3°
30	Tmp	68	3.818	12:18:39.74	12:18:41.70	0	2.0s	+20	12°	3°
31	Tmp	70	4.502	12:20:29.48	12:20:27.29	0	2.2s	-22	10°	3°
32	Tmp	71	5.143	12:22:16.26	12:22:15.41	0	0.9s	-9	3°	3°
33	Tmp	73	6.096	12:25:16.74	12:25:14.51	0	2.2s	-22	12°	3°
34	Tmp	73	6.334	12:25:52.44	12:25:50.02	0	2.4s	-24	9°	3°
35	Tmp	74	6.712	12:27:02.59	12:26:59.33	0	3.3s	-33	10°	2°
36	Tmp	77	0.211	12:28:46.33	12:28:49.28	0	3.0s	[+30]	23°	3°
37	Tmp	78	1.255	12:30:42.51	12:30:42.36	0	0.2s	-2	2°	3°
38	Tmp	78	2.327	12:32:51.15	12:32:51.12	0	0.0s	0	1°	3°
39	Tmp	83	0.209	12:37:25.11	12:37:26.77	0	1.7s	+17	16°	3°
40	Tmp	85	0.556	12:41:33.84	12:41:34.34	0	0.5s	+5	11°	2°
41	Tmp	91	2.250	12:45:44.72	12:45:45.09	0	0.4s	+4	7°	2°
42	Tmp	94	3.009	12:47:14.30	12:47:13.00	0	1.3s	-13	10°	2°
43	Tmp	96	3.491	12:48:06.69	12:48:05.90	0	0.8s	-8	9°	2°
44	Tmp	100	4.739	12:51:31.20	12:51:32.00	0	0.8s	+8	10°	2°
45	Tmp	102	6.051	12:55:43.41	12:55:43.60	0	0.2s	+2	3°	2°
46	Tmp	105	6.664	12:57:18.71	12:57:18.87	0	0.2s	+2	7°	2°
47	Tmp	106	7.437	12:58:39.52	12:58:39.85	0	0.3s	+3	7°	2°
48	Tmp	107	8.046	12:59:43.10	12:59:43.02	0	0.1s	-1	3°	2°
49	Tmp	107	8.999	13:01:27.06	13:01:27.34	0	0.3s	+3	6°	2°
50	Tmp	110	10.880	13:04:41.15	13:04:43.33	0	2.2s	[+22]	16°	2°
51	Tmp	113	1.098	13:09:18.04	13:09:19.39	0	1.4s	+14	18°	2°
52	Tmp	114	1.912	13:10:29.90	13:10:30.72	0	0.8s	+8	16°	2°

PC	Tp	Trc	DistPC	Ideal	Passagem	Pen	Erro	Pontos	NoPC	AtePC
53	Tmp	120	0.385	13:53:22.77	13:53:22.52	0	0.3s	-3	9°	2°
54	Tmp	123	1.232	13:54:50.97	13:54:51.36	0	0.4s	+4	9°	2°
55	Tmp	125	1.689	13:56:18.57	13:56:19.32	0	0.8s	+8	7°	2°
56	Tmp	130	2.887	13:58:33.65	13:58:32.98	0	0.7s	-7	12°	2°
57	Tmp	131	3.408	13:59:25.18	13:59:25.29	0	0.1s	+1	1°	2°
58	Tmp	132	3.696	13:59:52.62	13:59:53.02	0	0.4s	+4	5°	2°
59	Tmp	134	4.054	14:00:28.23	14:00:29.60	0	1.4s	+14	14°	2°
60	Tmp	137	4.925	14:02:26.40	14:02:26.09	0	0.3s	-3	4°	2°
61	Tmp	141	0.131	14:04:18.82	14:04:19.54	0	0.7s	+7	6°	2°
62	Tmp	143	0.730	14:05:40.10	14:05:40.66	0	0.6s	+6	9°	2°
63	Tmp	144	1.336	14:07:02.96	14:07:01.82	0	1.1s	-11	12°	2°
64	Tmp	146	1.661	14:07:50.11	14:07:50.02	0	0.1s	-1	2°	2°
65	Tmp	151	3.304	14:11:31.45	14:11:31.74	0	0.3s	+3	3°	2°
66	Tmp	152	3.496	14:11:54.23	14:11:51.57	0	2.7s	-27	19°	2°
67	Tmp	153	3.754	14:12:25.56	14:12:25.36	0	0.2s	-2	4°	2°
68	Tmp	153	4.085	14:13:01.67	14:13:02.67	0	1.0s	+10	12°	2°
69	Tmp	155	6.251	14:16:44.09	14:16:44.09	0	0.0s	0	1°	2°
70	Tmp	158	6.845	14:17:37.90	14:17:36.70	0	1.2s	-12	18°	2°
71	Tmp	159	7.503	14:18:24.60	14:18:23.58	0	1.0s	-10	11°	2°

Num	103	Pen	0	PCZ	6	Total PP	602	Col. Final	2°
-----	-----	-----	---	-----	---	----------	-----	------------	----





## SAO JOSE DOS CAMPOS - SP - Mitsubishi MotorSports Sudeste 2020

### Performance Individual

PC	Tp	Trc	DistPC	Ideal	Passagem	Pen	Erro	Pontos	NoPC	AtePC	PC	Tp	Trc	DistPC	Ideal	Passagem	Pen	Erro	Pontos	NoPC	AtePC										
<b>N u m</b>	<b>104</b>	104 / Mike Vinicius Braz dos Santos / Paulo Boselli																													
		Cat / NL / Largada LIGHT / 104 / 10:34:00																													
		Sao Paulo-SP L200 TRITON HPE																													
1	Tmp	2	0.621	11:15:02.10	11:15:04.40	0	2.3s	+23	22°	22°	53	Tmp	120	0.385	13:54:22.77	13:54:27.20	0	4.4s	+44	30°	23°										
2	Tmp	5	1.149	11:16:10.76	11:16:13.80	0	3.0s	+30	28°	24°	54	Tmp	123	1.232	13:55:50.97	13:55:53.57	0	2.6s	+26	24°	23°										
3	Tmp	6	2.369	11:18:14.98	11:18:17.17	0	2.2s	+22	25°	24°	55	Tmp	125	1.689	13:57:18.57	13:57:24.81	0	6.2s	+62	24°	23°										
4	Tmp	8	3.294	11:19:47.20	11:19:47.30	0	0.1s	+1	2°	21°	56	Tmp	130	2.887	13:59:33.65	13:59:35.73	0	2.1s	+21	21°	23°										
5	Tmp	11	4.043	11:21:34.02	11:21:35.67	0	1.7s	+17	17°	16°	57	Tmp	131	3.408	14:00:25.18	14:00:26.31	0	1.1s	+11	16°	23°										
6	Tmp	18	0.974	11:27:15.51	11:27:18.00	0	2.5s	+25	24°	17°	58	Tmp	132	3.696	14:00:52.62	14:00:53.58	0	1.0s	+10	16°	23°										
7	Tmp	19	1.218	11:27:50.14	11:27:51.55	0	1.4s	+14	16°	16°	59	Tmp	134	4.054	14:01:28.23	14:01:30.96	0	2.7s	+27	25°	23°										
8	Tmp	21	1.760	11:29:01.15	11:29:04.15	0	3.0s	+30	19°	16°	60	Tmp	137	4.925	14:03:26.40	14:03:27.70	0	1.3s	+13	14°	22°										
9	Tmp	24	2.500	11:30:35.43	11:30:40.95	0	5.5s	+55	25°	17°	61	Tmp	141	0.131	14:05:18.82	14:05:26.25	0	7.4s	+74	21°	21°										
10	Tmp	27	0.368	11:32:54.08	11:32:56.76	0	2.7s	+27	24°	17°	62	Tmp	143	0.730	14:06:40.10	14:06:41.10	0	1.0s	+10	13°	21°										
11	Tmp	28	0.875	11:34:16.88	11:34:18.28	0	1.4s	+14	13°	16°	63	Tmp	144	1.336	14:08:02.96	14:08:01.20	0	1.8s	-18	21°	21°										
12	Tmp	29	1.646	11:36:09.92	11:36:11.70	0	1.8s	+18	18°	17°	64	Tmp	146	1.661	14:08:50.11	14:08:54.86	0	4.8s	+48	29°	21°										
13	Tmp	30	2.214	11:37:23.50	11:37:27.03	0	3.5s	+35	26°	16°	65	Tmp	151	3.304	14:12:31.45	14:12:31.41	0	0.0s	0	1°	21°										
14	Tmp	32	2.904	11:38:59.84	11:39:03.32	0	3.5s	+35	24°	17°	66	Tmp	152	3.496	14:12:54.23	14:13:17.07	0	22.8s	[+228]	32°	22°										
15	Tmp	34	3.774	11:40:38.99	11:40:45.20	0	6.2s	+62	31°	21°	67	Tmp	153	3.754	14:13:25.56	14:13:44.05	0	18.5s	[+185]	33°	22°										
16	Tmp	36	4.364	11:41:49.62	11:41:53.61	0	4.0s	+40	29°	20°	68	Tmp	153	4.085	14:14:01.67	14:14:08.97	0	7.3s	+73	33°	22°										
17	Tmp	37	5.634	11:43:59.02	11:44:01.83	0	2.8s	+28	28°	21°	69	Tmp	155	6.251	14:17:44.09	14:17:46.17	0	2.1s	+21	21°	22°										
18	Tmp	40	0.346	11:55:02.17	11:55:06.13	0	4.0s	+40	28°	21°	70	Tmp	158	6.845	14:18:37.90	14:18:41.27	0	3.4s	+34	23°	22°										
19	Tmp	45	2.312	11:59:03.18	11:59:05.21	0	2.0s	+20	18°	21°	71	Tmp	159	7.503	14:19:24.60	14:19:25.92	0	1.3s	+13	13°	22°										
20	Tmp	45	2.584	11:59:39.44	11:59:44.53	0	5.1s	+51	30°	23°	<table border="1" style="width: 100%; border-collapse: collapse;"> <tr> <td>Num</td><td>104</td><td>Pen</td><td>0</td><td>PCZ</td><td>1</td><td>Total PP</td><td>2699</td><td>Col. Final</td><td>22°</td> </tr> </table>											Num	104	Pen	0	PCZ	1	Total PP	2699	Col. Final	22°
Num	104	Pen	0	PCZ	1	Total PP	2699	Col. Final	22°																						
21	Tmp	46	3.350	12:01:18.44	12:01:19.73	0	1.3s	+13	16°	22°																					
22	Tmp	49	4.734	12:04:01.23	12:04:03.98	0	2.8s	+28	27°	21°																					
23	Tmp	53	5.790	12:05:53.35	12:05:55.75	0	2.4s	+24	17°	21°																					
24	Tmp	54	6.854	12:07:56.08	12:07:57.97	0	1.9s	+19	13°	21°																					
25	Tmp	54	7.250	12:08:48.88	12:08:52.03	0	3.2s	+32	18°	20°																					
26	Tmp	56	7.611	12:09:37.59	12:09:38.73	0	1.1s	+11	12°	20°																					
27	Tmp	66	2.076	12:15:43.02	12:15:42.54	0	0.5s	-5	7°	20°																					
28	Tmp	66	2.261	12:16:07.69	12:16:09.54	0	1.9s	+19	18°	19°																					
29	Tmp	67	3.045	12:17:44.93	12:17:41.26	0	3.7s	-37	21°	19°																					
30	Tmp	68	3.818	12:19:39.74	12:19:33.51	0	6.2s	-62	26°	19°																					
31	Tmp	70	4.502	12:21:29.48	12:21:30.31	0	0.8s	+8	6°	19°																					
32	Tmp	71	5.143	12:23:16.26	12:23:05.52	0	10.7s	-107	26°	18°																					
33	Tmp	73	6.096	12:26:16.74	12:26:07.33	0	9.4s	-94	29°	18°																					
34	Tmp	73	6.334	12:26:52.44	12:26:38.82	0	13.6s	-136	30°	19°																					
35	Tmp	74	6.712	12:28:02.59	12:27:45.67	0	16.9s	-169	29°	23°																					
36	Tmp	77	0.211	12:29:46.33	12:29:52.19	0	5.9s	+59	30°	23°																					
37	Tmp	78	1.255	12:31:42.51	12:31:46.11	0	3.6s	+36	25°	23°																					
38	Tmp	78	2.327	12:33:51.15	12:33:50.96	0	0.2s	-2	4°	22°																					
39	Tmp	83	0.209	12:38:25.11	12:38:30.78	0	5.7s	+57	25°	21°																					
40	Tmp	85	0.556	12:42:33.84	12:42:39.28	0	5.4s	+54	28°	24°																					
41	Tmp	91	2.250	12:46:44.72	12:46:52.28	0	7.6s	[+76]	30°	24°																					
42	Tmp	94	3.009	12:48:14.30	12:48:20.00	0	5.7s	+57	27°	24°																					
43	Tmp	96	3.491	12:49:06.69	12:49:13.71	0	7.0s	+70	28°	23°																					
44	Tmp	100	4.739	12:52:31.20	12:52:38.61	0	7.4s	+74	23°	23°																					
45	Tmp	102	6.051	12:56:43.41	12:56:49.17	0	5.8s	+58	23°	23°																					
46	Tmp	105	6.664	12:58:18.71	12:58:25.02	0	6.3s	+63	25°	23°																					
47	Tmp	106	7.437	12:59:39.52	12:59:44.17	0	4.7s	+47	27°	23°																					
48	Tmp	107	8.046	13:00:43.10	13:00:47.72	0	4.6s	+46	25°	23°																					
49	Tmp	107	8.999	13:02:27.06	13:02:32.82	0	5.8s	+58	29°	22°																					
50	Tmp	110	10.880	13:05:41.15	13:05:47.99	0	6.8s	+68	26°	22°																					
51	Tmp	113	1.098	13:10:18.04	13:10:23.43	0	5.4s	+54	31°	23°																					
52	Tmp	114	1.912	13:11:29.90	13:11:33.91	0	4.0s	+40	28°	23°																					





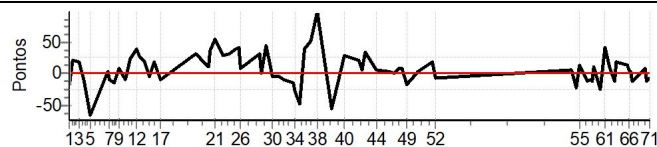
## SAO JOSE DOS CAMPOS - SP - Mitsubishi MotorSports Sudeste 2020

### Performance Individual

PC	Tp	Trc	DistPC	Ideal	Passagem	Pen	Erro	Pontos	NoPC	AtePC
<b>N</b> <b>u</b> <b>m</b>	<b>105</b>	105 / Aguinaldo Garcez Segundo / Selly Suzuki								
		Cat / NL / Largada		LIGHT / 105 / 10:35:00						
		Sao Paulo-SP				ASX 4X4				
PC	Tp	Trc	DistPC	Ideal	Passagem	Pen	Erro	Pontos	NoPC	AtePC
1	Tmp	2	0.621	11:16:02.10	11:16:00.46	0	1.6s	-16	17°	17°
2	Tmp	5	1.149	11:17:10.76	11:17:12.94	0	2.2s	+22	25°	21°
3	Tmp	6	2.369	11:19:14.98	11:19:16.79	0	1.8s	+18	22°	20°
4	Tmp	8	3.294	11:20:47.20	11:20:46.30	0	0.9s	-9	13°	17°
5	Tmp	11	4.043	11:22:34.02	11:22:27.41	0	6.6s	-66	26°	22°
6	Tmp	18	0.974	11:28:15.51	11:28:15.81	0	0.3s	+3	5°	20°
7	Tmp	19	1.218	11:28:50.14	11:28:49.38	0	0.8s	-8	9°	18°
8	Tmp	21	1.760	11:30:01.15	11:29:59.77	0	1.4s	-14	10°	14°
9	Tmp	24	2.500	11:31:35.43	11:31:36.41	0	1.0s	+10	10°	13°
10	Tmp	27	0.368	11:33:54.08	11:33:53.27	0	0.8s	-8	16°	13°
11	Tmp	28	0.875	11:35:16.88	11:35:19.18	0	2.3s	+23	20°	13°
12	Tmp	29	1.646	11:37:09.92	11:37:13.81	0	3.9s	+39	27°	14°
13	Tmp	30	2.214	11:38:23.50	11:38:26.16	0	2.7s	+27	18°	13°
14	Tmp	32	2.904	11:39:59.84	11:40:01.61	0	1.8s	+18	15°	14°
15	Tmp	34	3.774	11:41:38.99	11:41:38.67	0	0.3s	-3	7°	13°
16	Tmp	36	4.364	11:42:49.62	11:42:51.39	0	1.8s	+18	21°	14°
17	Tmp	37	5.634	11:44:59.02	11:44:58.26	0	0.8s	-8	10°	12°
18	Tmp	40	0.346	11:56:02.17	11:56:05.36	0	3.2s	+32	26°	13°
19	Tmp	45	2.312	12:00:03.18	12:00:04.29	0	1.1s	+11	10°	13°
20	Tmp	45	2.584	12:00:39.44	12:00:43.20	0	3.8s	+38	26°	15°
21	Tmp	46	3.350	12:02:18.44	12:02:24.03	0	5.6s	[+56]	31°	18°
22	Tmp	49	4.734	12:05:01.23	12:05:04.20	0	3.0s	+30	28°	18°
23	Tmp	53	5.790	12:06:53.35	12:06:56.67	0	3.3s	+33	21°	18°
24	Tmp	54	6.854	12:08:56.08	12:08:59.97	0	3.9s	+39	20°	19°
25	Tmp	54	7.250	12:09:48.88	12:09:53.07	0	4.2s	+42	21°	18°
26	Tmp	56	7.611	12:10:37.59	12:10:38.61	0	1.0s	+10	11°	17°
27	Tmp	66	2.076	12:16:43.02	12:16:46.16	0	3.1s	+31	22°	18°
28	Tmp	66	2.261	12:17:07.69	12:17:07.77	0	0.1s	+1	3°	16°
29	Tmp	67	3.045	12:18:44.93	12:18:49.29	0	4.4s	+44	22°	18°
30	Tmp	68	3.818	12:20:39.74	12:20:39.34	0	0.4s	-4	3°	17°
31	Tmp	70	4.502	12:22:29.48	12:22:28.94	0	0.5s	-5	2°	15°
32	Tmp	71	5.143	12:24:16.26	12:24:15.29	0	1.0s	-10	5°	15°
33	Tmp	73	6.096	12:27:16.74	12:27:15.27	0	1.5s	-15	6°	14°
34	Tmp	73	6.334	12:27:52.44	12:27:49.65	0	2.8s	-28	11°	14°
35	Tmp	74	6.712	12:29:02.59	12:28:57.76	0	4.8s	-48	18°	13°
36	Tmp	77	0.211	12:30:46.33	12:30:50.18	0	3.9s	+39	25°	13°
37	Tmp	78	1.255	12:32:42.51	12:32:47.77	0	5.3s	[+53]	31°	13°
38	Tmp	78	2.327	12:34:51.15	12:35:01.04	0	9.9s	[+99]	32°	13°
39	Tmp	83	0.209	12:39:25.11	12:39:19.59	0	5.5s	-55	24°	13°
40	Tmp	85	0.556	12:43:33.84	12:43:36.79	0	3.0s	+30	25°	13°
41	Tmp	91	2.250	12:47:44.72	12:47:46.84	0	2.1s	+21	21°	12°
42	Tmp	94	3.009	12:49:14.30	12:49:15.01	0	0.7s	+7	8°	13°
43	Tmp	96	3.491	12:50:06.69	12:50:10.23	0	3.5s	+35	24°	14°
44	Tmp	100	4.739	12:53:31.20	12:53:31.67	0	0.5s	+5	8°	13°
45	Tmp	102	6.051	12:57:43.41	12:57:43.68	0	0.3s	+3	4°	12°
46	Tmp	105	6.664	12:59:18.71	12:59:18.94	0	0.2s	+2	6°	12°
47	Tmp	106	7.437	13:00:39.52	13:00:40.44	0	0.9s	+9	12°	12°
48	Tmp	107	8.046	13:01:43.10	13:01:43.95	0	0.9s	+9	13°	13°
49	Tmp	107	8.999	13:03:27.06	13:03:25.34	0	1.7s	-17	16°	13°
50	Tmp	110	10.880	13:06:41.15	13:06:41.56	0	0.4s	+4	5°	12°
51	Tmp	113	1.098	13:11:18.04	13:11:20.00	0	2.0s	+20	22°	12°
52	Tmp	114	1.912	13:12:29.90	13:12:29.28	0	0.6s	-6	15°	12°

PC	Tp	Trc	DistPC	Ideal	Passagem	Pen	Erro	Pontos	NoPC	AtePC
53	Tmp	120	0.385	13:55:22.77	13:55:23.46	0	0.7s	+7	15°	12°
54	Tmp	123	1.232	13:56:50.97	13:56:48.75	0	2.2s	-22	21°	12°
55	Tmp	125	1.689	13:58:18.57	13:58:19.98	0	1.4s	+14	14°	12°
56	Tmp	130	2.887	14:00:33.65	14:00:32.38	0	1.3s	-13	16°	12°
57	Tmp	131	3.408	14:01:25.18	14:01:24.14	0	1.0s	-10	15°	13°
58	Tmp	132	3.696	14:01:52.62	14:01:51.28	0	1.3s	-13	18°	12°
59	Tmp	134	4.054	14:02:28.23	14:02:29.41	0	1.2s	+12	11°	12°
60	Tmp	137	4.925	14:04:26.40	14:04:23.79	0	2.6s	-26	18°	12°
61	Tmp	141	0.131	14:06:18.82	14:06:22.97	0	4.2s	+42	18°	12°
62	Tmp	143	0.730	14:07:40.10	14:07:41.07	0	1.0s	+10	12°	13°
63	Tmp	144	1.336	14:09:02.96	14:09:01.77	0	1.2s	-12	14°	13°
64	Tmp	146	1.661	14:09:50.11	14:09:52.05	0	1.9s	+19	19°	13°
65	Tmp	151	3.304	14:13:31.45	14:13:32.80	0	1.4s	+14	10°	12°
66	Tmp	152	3.496	14:13:54.23	14:13:54.94	0	0.7s	+7	6°	12°
67	Tmp	153	3.754	14:14:25.56	14:14:25.93	0	0.4s	+4	6°	11°
68	Tmp	153	4.085	14:15:01.67	14:15:00.35	0	1.3s	-13	13°	11°
69	Tmp	155	6.251	14:18:44.09	14:18:44.98	0	0.9s	+9	7°	11°
70	Tmp	158	6.845	14:19:37.90	14:19:36.73	0	1.2s	-12	17°	11°
71	Tmp	159	7.503	14:20:24.60	14:20:23.88	0	0.7s	-7	9°	11°

Num	105	Pen	0	PCZ	0	Total PP	1259	Col. Final	11°
-----	-----	-----	---	-----	---	----------	------	------------	-----





## SAO JOSE DOS CAMPOS - SP - Mitsubishi MotorSports Sudeste 2020

### Performance Individual

PC	Tp	Trc	DistPC	Ideal	Passagem	Pen	Erro	Pontos	NoPC	AtePC	PC	Tp	Trc	DistPC	Ideal	Passagem	Pen	Erro	Pontos	NoPC	AtePC										
<b>N u m</b>	<b>106</b>	106 / Ibsen Moll Moll / Claudia Helena Belotte																													
		Cat / NL / Largada			LIGHT / 106 / 10:36:00																										
		Brumadinho-mg									L200 TRITON HPE																				
1	Tmp	2	0.621	11:17:02.10	11:17:13.95	0	11.9s	+119	37°	37°	53	Tmp	120	0.385	13:56:22.77	13:56:30.24	0	7.5s	+75	33°	35°										
2	Tmp	5	1.149	11:18:10.76	11:18:30.79	0	20.0s	+200	38°	37°	54	Tmp	123	1.232	13:57:50.97	13:58:01.37	0	10.4s	+104	34°	35°										
3	Tmp	6	2.369	11:20:14.98	11:20:36.79	0	21.8s	+218	37°	37°	55	Tmp	125	1.689	13:59:18.57	13:58:57.26	0	21.3s	-213	30°	35°										
4	Tmp	8	3.294	11:21:47.20	11:22:33.40	0	46.2s	+462	37°	37°	56	Tmp	130	2.887	14:01:33.65	14:01:20.92	0	12.7s	-127	33°	35°										
5	Tmp	11	4.043	11:23:34.02	11:24:22.67	0	48.7s	+487	35°	37°	57	Tmp	131	3.408	14:02:25.18	14:02:11.64	0	13.5s	-135	34°	35°										
6	Tmp	18	0.974	11:29:15.51	11:28:44.36	0	31.2s	-312	38°	37°	58	Tmp	132	3.696	14:02:52.62	14:02:40.20	0	12.4s	-124	35°	35°										
7	Tmp	19	1.218	11:29:50.14	11:29:19.57	0	30.6s	-306	37°	37°	59	Tmp	134	4.054	14:03:28.23	14:03:12.73	0	15.5s	-155	33°	35°										
8	Tmp	21	1.760	11:31:01.15	11:30:38.92	0	22.2s	-222	34°	37°	60	Tmp	137	4.925	14:05:26.40	14:04:53.73	0	32.7s	-327	37°	35°										
9	Tmp	24	2.500	11:32:35.43	11:32:21.29	0	14.1s	-141	31°	36°	61	Tmp	141	0.131	14:07:18.82	14:07:25.05	0	6.2s	+62	20°	34°										
10	Tmp	27	0.368	11:34:54.08	11:34:02.18	0	51.9s	-519	36°	37°	62	Tmp	143	0.730	14:08:40.10	14:08:38.01	0	2.1s	-21	22°	34°										
11	Tmp	28	0.875	11:36:16.88	11:35:25.33	0	51.6s	-516	35°	37°	63	Tmp	144	1.336	14:10:02.96	14:10:04.71	0	1.8s	+18	20°	34°										
12	Tmp	29	1.646	11:38:09.92	11:37:17.00	0	52.9s	-529	37°	37°	64	Tmp	146	1.661	14:10:50.11	14:10:54.97	0	4.9s	+49	30°	34°										
13	Tmp	30	2.214	11:39:23.50	11:38:29.59	0	53.9s	-539	38°	37°	65	Tmp	151	3.304	14:14:31.45	14:14:35.93	0	4.5s	+45	28°	34°										
14	Tmp	32	2.904	11:40:59.84	11:40:42.77	0	17.1s	-171	33°	37°	66	Tmp	152	3.496	14:14:54.23	14:14:57.47	0	3.2s	+32	23°	34°										
15	Tmp	34	3.774	11:42:38.99	11:42:53.71	0	14.7s	+147	34°	37°	67	Tmp	153	3.754	14:15:25.56	14:15:27.83	0	2.3s	+23	19°	34°										
16	Tmp	36	4.364	11:43:49.62	11:44:09.31	0	19.7s	+197	33°	36°	68	Tmp	153	4.085	14:16:01.67	14:16:06.46	0	4.8s	+48	29°	34°										
17	Tmp	37	5.634	11:45:59.02	11:46:16.24	0	17.2s	+172	33°	36°	69	Tmp	155	6.251	14:19:44.09	14:19:57.92	0	13.8s	+138	34°	34°										
18	Tmp	40	0.346	11:57:02.17	11:57:07.10	0	4.9s	+49	30°	36°	70	Tmp	158	6.845	14:20:37.90	14:20:59.79	0	21.9s	+219	34°	33°										
19	Tmp	45	2.312	12:01:03.18	12:00:39.09	0	24.1s	-241	36°	36°	71	Tmp	159	7.503	14:21:24.60	14:21:49.16	0	24.6s	+246	35°	33°										
20	Tmp	45	2.584	12:01:39.44	12:01:13.79	0	25.7s	-257	36°	36°	<table border="1" style="width: 100%; border-collapse: collapse;"> <tr> <td>Num</td><td>106</td><td>Pen</td><td>0</td><td>PCZ</td><td>0</td><td>Total PP</td><td>15115</td><td>Col. Final</td><td>33°</td> </tr> </table>											Num	106	Pen	0	PCZ	0	Total PP	15115	Col. Final	33°
Num	106	Pen	0	PCZ	0	Total PP	15115	Col. Final	33°																						
21	Tmp	46	3.350	12:03:18.44	12:02:38.67	0	39.8s	-398	37°	37°																					
22	Tmp	49	4.734	12:06:01.23	12:05:12.50	0	48.7s	-487	38°	38°																					
23	Tmp	53	5.790	12:07:53.35	12:07:12.26	0	41.1s	-411	38°	39°																					
24	Tmp	54	6.854	12:09:56.08	12:09:29.71	0	26.4s	-264	34°	38°																					
25	Tmp	54	7.250	12:10:48.88	12:10:17.60	0	31.3s	-313	35°	38°																					
26	Tmp	56	7.611	12:11:37.59	12:11:00.87	0	36.7s	-367	35°	38°																					
27	Tmp	66	2.076	12:17:43.02	12:17:53.17	0	10.2s	+102	35°	38°																					
28	Tmp	66	2.261	12:18:07.69	12:18:21.31	0	13.6s	+136	35°	38°																					
29	Tmp	67	3.045	12:19:44.93	12:19:59.45	0	14.5s	+145	34°	38°																					
30	Tmp	68	3.818	12:21:39.74	12:21:56.14	0	16.4s	+164	34°	38°																					
31	Tmp	70	4.502	12:23:29.48	12:23:46.57	0	17.1s	+171	33°	38°																					
32	Tmp	71	5.143	12:25:16.26	12:25:43.82	0	27.6s	+276	34°	37°																					
33	Tmp	73	6.096	12:28:16.74	12:28:23.19	0	6.5s	+65	26°	37°																					
34	Tmp	73	6.334	12:28:52.44	12:28:59.61	0	7.2s	+72	26°	37°																					
35	Tmp	74	6.712	12:30:02.59	12:30:05.35	0	2.8s	+28	9°	37°																					
36	Tmp	77	0.211	12:31:46.33	12:31:56.15	0	9.8s	+98	36°	37°																					
37	Tmp	78	1.255	12:33:42.51	12:33:56.24	0	13.7s	+137	35°	37°																					
38	Tmp	78	2.327	12:35:51.15	12:36:00.05	0	8.9s	+89	29°	37°																					
39	Tmp	83	0.209	12:40:25.11	12:40:14.65	0	10.5s	-105	28°	37°																					
40	Tmp	85	0.556	12:44:33.84	12:44:49.06	0	15.2s	+152	34°	37°																					
41	Tmp	91	2.250	12:48:44.72	12:49:16.36	0	31.6s	+316	39°	37°																					
42	Tmp	94	3.009	12:50:14.30	12:50:53.80	0	39.5s	+395	39°	37°																					
43	Tmp	96	3.491	12:51:06.69	12:51:52.72	0	46.0s	+460	40°	37°																					
44	Tmp	100	4.739	12:54:31.20	12:55:17.85	0	46.7s	+467	39°	37°																					
45	Tmp	102	6.051	12:58:43.41	12:59:39.81	0	56.4s	+564	38°	37°																					
46	Tmp	105	6.664	13:00:18.71	13:01:04.05	0	45.3s	+453	36°	36°																					
47	Tmp	106	7.437	13:01:39.52	13:02:25.67	0	46.2s	+462	38°	35°																					
48	Tmp	107	8.046	13:02:43.10	13:03:49.27	0	1m06s	[+662]	39°	35°																					
49	Tmp	107	8.999	13:04:27.06	13:05:28.43	0	1m01s	[+614]	39°	35°																					
50	Tmp	110	10.880	13:07:41.15	13:08:39.65	0	58.5s	[+585]	39°	35°																					
51	Tmp	113	1.098	13:12:18.04	13:12:20.47	0	2.4s	+24	24°	35°																					
52	Tmp	114	1.912	13:13:29.90	13:13:32.76	0	2.9s	+29	26°	35°																					







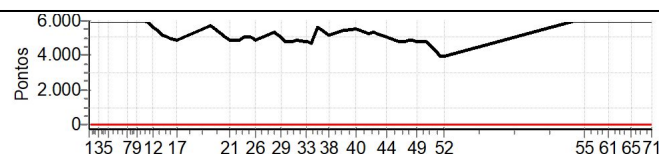
## SAO JOSE DOS CAMPOS - SP - Mitsubishi MotorSports Sudeste 2020

### Performance Individual

PC	Tp	Trc	DistPC	Ideal	Passagem	Pen	Erro	Pontos	NoPC	AtePC
<b>N</b> <b>u</b> <b>m</b>	<b>107</b>	107 / Denis Goncalves Resende / Kenia Fernanda Fonseca								
		Cat / NL / Largada		LIGHT / 107 / 10:37:00						
		Brumadinho-mg				PAJERO TR4 4X4				
PC	Tp	Trc	DistPC	Ideal	Passagem	Pen	Erro	Pontos	NoPC	AtePC
1	Tmp	2	0.621	11:18:02.10	11:30:10.74	0	12m08s	+6000	43°	43°
2	Tmp	5	1.149	11:19:10.76	11:31:11.26	0	12m00s	+6000	42°	43°
3	Tmp	6	2.369	11:21:14.98	11:32:55.39	0	11m40s	+6000	42°	43°
4	Tmp	8	3.294	11:22:47.20	11:34:02.79	0	11m15s	+6000	42°	43°
5	Tmp	11	4.043	11:24:34.02	11:35:10.20	0	10m36s	+6000	42°	43°
6	Tmp	18	0.974	11:30:15.51	11:40:38.71	0	10m23s	+6000	42°	43°
7	Tmp	19	1.218	11:30:50.14	11:41:12.17	0	10m22s	+6000	42°	43°
8	Tmp	21	1.760	11:32:01.15	11:42:17.20	0	10m16s	+6000	42°	43°
9	Tmp	24	2.500	11:33:35.43	11:43:42.60	0	10m07s	+6000	42°	43°
10	Tmp	27	0.368	11:35:54.08	11:45:53.79	0	9m59s	+5997	42°	43°
11	Tmp	28	0.875	11:37:16.88	11:47:07.88	0	9m51s	+5910	42°	43°
12	Tmp	29	1.646	11:39:09.92	11:48:27.98	0	9m18s	+5581	42°	43°
13	Tmp	30	2.214	11:40:23.50	11:49:23.73	0	9m00s	+5402	42°	43°
14	Tmp	32	2.904	11:41:59.84	11:50:35.45	0	8m35s	+5156	42°	43°
15	Tmp	34	3.774	11:43:38.99	11:52:07.83	0	8m28s	+5088	42°	43°
16	Tmp	36	4.364	11:44:49.62	11:53:07.98	0	8m18s	+4984	42°	43°
17	Tmp	37	5.634	11:46:59.02	11:55:10.52	0	8m11s	+4915	42°	43°
18	Tmp	40	0.346	11:58:02.17	12:07:35.52	0	9m33s	+5734	42°	43°
19	Tmp	45	2.312	12:02:03.18	12:10:39.47	0	8m36s	+5163	42°	43°
20	Tmp	45	2.584	12:02:39.44	12:11:08.39	0	8m29s	+5090	42°	42°
21	Tmp	46	3.350	12:04:18.44	12:12:30.50	0	8m12s	+4921	42°	42°
22	Tmp	49	4.734	12:07:01.23	12:15:05.28	0	8m04s	+4841	42°	42°
23	Tmp	53	5.790	12:08:53.35	12:17:23.23	0	8m29s	+5099	43°	42°
24	Tmp	54	6.854	12:10:56.08	12:19:26.31	0	8m30s	+5102	43°	42°
25	Tmp	54	7.250	12:11:48.88	12:20:06.20	0	8m17s	+4973	43°	42°
26	Tmp	56	7.611	12:12:37.59	12:20:47.49	0	8m09s	+4899	43°	42°
27	Tmp	66	2.076	12:18:43.02	12:27:41.60	0	8m58s	+5386	43°	42°
28	Tmp	66	2.261	12:19:07.69	12:27:56.91	0	8m49s	+5292	43°	42°
29	Tmp	67	3.045	12:20:44.93	12:29:11.28	0	8m26s	+5064	43°	42°
30	Tmp	68	3.818	12:22:39.74	12:30:35.09	0	7m55s	+4754	43°	42°
31	Tmp	70	4.502	12:24:29.48	12:32:25.01	0	7m55s	+4755	43°	42°
32	Tmp	71	5.143	12:26:16.26	12:34:24.49	0	8m08s	+4882	43°	42°
33	Tmp	73	6.096	12:29:16.74	12:37:17.76	0	8m01s	+4810	43°	42°
34	Tmp	73	6.334	12:29:52.44	12:37:47.40	0	7m55s	+4750	43°	42°
35	Tmp	74	6.712	12:31:02.59	12:38:52.00	0	7m49s	+4694	43°	42°
36	Tmp	77	0.211	12:32:46.33	12:42:08.81	0	9m22s	+5625	43°	42°
37	Tmp	78	1.255	12:34:42.51	12:43:42.56	0	9m00s	+5401	43°	42°
38	Tmp	78	2.327	12:36:51.15	12:45:23.99	0	8m32s	+5128	43°	42°
39	Tmp	83	0.209	12:41:25.11	12:50:33.35	0	9m08s	+5482	43°	42°
40	Tmp	85	0.556	12:45:33.84	12:54:47.59	0	9m13s	+5538	43°	42°
41	Tmp	91	2.250	12:49:44.72	12:58:27.38	0	8m42s	+5227	43°	42°
42	Tmp	94	3.009	12:51:14.30	13:00:05.70	0	8m51s	+5314	43°	42°
43	Tmp	96	3.491	12:52:06.69	13:00:55.43	0	8m48s	+5287	43°	42°
44	Tmp	100	4.739	12:55:31.20	13:03:54.64	0	8m23s	+5034	43°	42°
45	Tmp	102	6.051	12:59:43.41	13:07:45.49	0	8m02s	+4821	43°	42°
46	Tmp	105	6.664	13:01:18.71	13:09:19.35	0	8m00s	+4806	43°	42°
47	Tmp	106	7.437	13:02:39.52	13:10:45.16	0	8m05s	+4856	43°	42°
48	Tmp	107	8.046	13:03:43.10	13:11:46.58	0	8m03s	+4835	43°	43°
49	Tmp	107	8.999	13:05:27.06	13:13:29.29	0	8m02s	+4822	43°	43°
50	Tmp	110	10.880	13:08:41.15	13:16:43.76	0	8m02s	+4826	43°	43°
51	Tmp	113	1.098	13:13:18.04	13:19:47.95	0	6m29s	+3899	43°	43°
52	Tmp	114	1.912	13:14:29.90	13:21:00.54	0	6m30s	+3906	43°	43°

PC	Tp	Trc	DistPC	Ideal	Passagem	Pen	Erro	Pontos	NoPC	AtePC
53	Tmp	120	0.385	13:57:22.77	14:44:48.65	0	47m25s	+6000	44°	43°
54	Tmp	123	1.232	13:58:50.97	14:46:12.08	0	47m21s	+6000	44°	43°
55	Tmp	125	1.689	14:00:18.57	14:46:58.22	0	46m39s	+6000	44°	43°
56	Tmp	130	2.887	14:02:33.65	14:49:09.76	0	46m36s	+6000	44°	43°
57	Tmp	131	3.408	14:03:25.18	14:49:51.69	0	46m26s	+6000	44°	43°
58	Tmp	132	3.696	14:03:52.62	14:50:17.31	0	46m24s	+6000	44°	43°
59	Tmp	134	4.054	14:04:28.23	14:51:03.60	0	46m35s	+6000	44°	43°
60	Tmp	137	4.925	14:06:26.40	14:52:17.38	0	45m51s	+6000	44°	43°
61	Tmp	141	0.131	14:08:18.82	14:53:00.02	0	44m41s	+6000	44°	43°
62	Tmp	143	0.730	14:09:40.10	14:53:54.84	0	44m14s	+6000	44°	43°
63	Tmp	144	1.336	14:11:02.96	14:54:48.69	0	43m45s	+6000	44°	43°
64	Tmp	146	1.661	14:11:50.11	14:55:18.61	0	43m28s	+6000	44°	43°
65	Tmp	151	3.304	14:15:31.45	14:57:49.13	0	42m17s	+6000	44°	43°
66	Tmp	152	3.496	14:15:54.23	14:58:07.15	0	42m12s	+6000	43°	43°
67	Tmp	153	3.754	14:16:25.56	14:58:27.88	0	42m02s	+6000	44°	43°
68	Tmp	153	4.085	14:17:01.67	14:58:56.48	0	41m54s	+6000	44°	43°
69	Tmp	155	6.251	14:20:44.09	15:01:49.71	0	41m05s	+6000	44°	43°
70	Tmp	158	6.845	14:21:37.90	15:02:33.79	0	40m55s	+6000	44°	43°
71	Tmp	159	7.503	14:22:24.60	15:03:14.12	0	40m49s	+6000	44°	43°

Num	107	Pen	0	PCZ	0	Total PP	386049	Col. Final	NC
-----	-----	-----	---	-----	---	----------	--------	------------	----





## SAO JOSE DOS CAMPOS - SP - Mitsubishi MotorSports Sudeste 2020

### Performance Individual

PC	Tp	Trc	DistPC	Ideal	Passagem	Pen	Erro	Pontos	NoPC	AtePC	PC	Tp	Trc	DistPC	Ideal	Passagem	Pen	Erro	Pontos	NoPC	AtePC										
<b>N u m</b>	<b>108</b>	108 / Kevyn Belotte / Kyves Salles Mol Rocha Belotte																													
		Cat / NL / Largada		LIGHT / 108 / 10:38:00																											
		Brumadinho-mg										PAJERO TR4 4X4																			
1	Tmp	2	0.621	11:19:02.10	11:19:09.61	0	7.5s	+75	32°	32°	53	Tmp	120	0.385	13:58:22.77	13:58:30.83	0	8.1s	+81	34°	31°										
2	Tmp	5	1.149	11:20:10.76	11:20:17.20	0	6.4s	+64	32°	32°	54	Tmp	123	1.232	13:59:50.97	14:00:05.95	0	15.0s	+150	37°	31°										
3	Tmp	6	2.369	11:22:14.98	11:22:16.19	0	1.2s	+12	20°	29°	55	Tmp	125	1.689	14:01:18.57	14:00:58.35	0	20.2s	-202	29°	31°										
4	Tmp	8	3.294	11:23:47.20	11:23:49.21	0	2.0s	+20	23°	27°	56	Tmp	130	2.887	14:03:33.65	14:03:41.14	0	7.5s	+75	31°	31°										
5	Tmp	11	4.043	11:25:34.02	11:25:34.81	0	0.8s	+8	11°	25°	57	Tmp	131	3.408	14:04:25.18	14:04:31.62	0	6.4s	+64	33°	31°										
6	Tmp	18	0.974	11:31:15.51	11:31:14.88	0	0.6s	-6	8°	24°	58	Tmp	132	3.696	14:04:52.62	14:04:59.05	0	6.4s	+64	33°	31°										
7	Tmp	19	1.218	11:31:50.14	11:31:49.14	0	1.0s	-10	12°	23°	59	Tmp	134	4.054	14:05:28.23	14:05:33.94	0	5.7s	+57	30°	31°										
8	Tmp	21	1.760	11:33:01.15	11:33:13.91	0	12.8s	+128	33°	24°	60	Tmp	137	4.925	14:07:26.40	14:07:23.20	0	3.2s	-32	22°	30°										
9	Tmp	24	2.500	11:34:35.43	11:34:55.71	0	20.3s	+203	34°	27°	61	Tmp	141	0.131	14:09:18.82	14:08:29.41	0	49.4s	-494	34°	30°										
10	Tmp	27	0.368	11:36:54.08	11:36:53.43	0	0.7s	-7	14°	26°	62	Tmp	143	0.730	14:10:40.10	14:09:48.70	0	51.4s	-514	36°	31°										
11	Tmp	28	0.875	11:38:16.88	11:38:46.47	0	29.6s	+296	33°	28°	63	Tmp	144	1.336	14:12:02.96	14:11:08.41	0	54.6s	-546	37°	31°										
12	Tmp	29	1.646	11:40:09.92	11:40:36.02	0	26.1s	+261	32°	29°	64	Tmp	146	1.661	14:12:50.11	14:11:54.33	0	55.8s	-558	38°	31°										
13	Tmp	30	2.214	11:41:23.50	11:41:50.63	0	27.1s	+271	33°	28°	65	Tmp	151	3.304	14:16:31.45	14:15:15.33	0	1m16s	-761	39°	32°										
14	Tmp	32	2.904	11:42:59.84	11:43:31.16	0	31.3s	+313	36°	29°	66	Tmp	152	3.496	14:16:54.23	14:15:37.67	0	1m16s	-766	38°	33°										
15	Tmp	34	3.774	11:44:38.99	11:45:15.69	0	36.7s	+367	38°	29°	67	Tmp	153	3.754	14:17:25.56	14:16:10.36	0	1m15s	-752	38°	33°										
16	Tmp	36	4.364	11:45:49.62	11:46:29.74	0	40.1s	[+401]	38°	30°	68	Tmp	153	4.085	14:18:01.67	14:16:46.44	0	1m15s	-752	38°	33°										
17	Tmp	37	5.634	11:47:59.02	11:48:42.76	0	43.7s	[+437]	39°	30°	69	Tmp	155	6.251	14:21:44.09	14:20:18.24	0	1m25s	-859	41°	33°										
18	Tmp	40	0.346	11:59:02.17	11:59:10.02	0	7.9s	+79	32°	30°	70	Tmp	158	6.845	14:22:37.90	14:21:17.37	0	1m20s	-805	41°	34°										
19	Tmp	45	2.312	12:03:03.18	12:02:57.02	0	6.2s	-62	28°	30°	71	Tmp	159	7.503	14:23:24.60	14:22:05.50	0	1m19s	-791	41°	34°										
20	Tmp	45	2.584	12:03:39.44	12:03:35.70	0	3.7s	-37	25°	30°	<table border="1" style="width: 100%; border-collapse: collapse;"> <tr> <td>Num</td><td>108</td><td>Pen</td><td>0</td><td>PCZ</td><td>0</td><td>Total PP</td><td>15817</td><td>Col. Final</td><td>34°</td> </tr> </table>											Num	108	Pen	0	PCZ	0	Total PP	15817	Col. Final	34°
Num	108	Pen	0	PCZ	0	Total PP	15817	Col. Final	34°																						
21	Tmp	46	3.350	12:05:18.44	12:05:15.24	0	3.2s	-32	24°	30°																					
22	Tmp	49	4.734	12:08:01.23	12:08:06.21	0	5.0s	+50	32°	29°																					
23	Tmp	53	5.790	12:09:53.35	12:10:03.58	0	10.2s	+102	33°	29°																					
24	Tmp	54	6.854	12:11:56.08	12:12:24.91	0	28.8s	+288	35°	29°																					
25	Tmp	54	7.250	12:12:48.88	12:13:18.27	0	29.4s	+294	34°	29°																					
26	Tmp	56	7.611	12:13:37.59	12:14:08.03	0	30.4s	+304	34°	30°																					
27	Tmp	66	2.076	12:19:43.02	12:19:56.34	0	13.3s	+133	37°	31°																					
28	Tmp	66	2.261	12:20:07.69	12:20:20.44	0	12.8s	+128	34°	31°																					
29	Tmp	67	3.045	12:21:44.93	12:21:54.80	0	9.9s	+99	30°	30°																					
30	Tmp	68	3.818	12:23:39.74	12:23:39.41	0	0.3s	-3	2°	30°																					
31	Tmp	70	4.502	12:25:29.48	12:25:17.13	0	12.4s	-124	31°	30°																					
32	Tmp	71	5.143	12:27:16.26	12:27:03.19	0	13.1s	-131	28°	29°																					
33	Tmp	73	6.096	12:30:16.74	12:29:47.72	0	29.0s	-290	34°	29°																					
34	Tmp	73	6.334	12:30:52.44	12:30:23.40	0	29.0s	-290	34°	29°																					
35	Tmp	74	6.712	12:32:02.59	12:31:28.40	0	34.2s	-342	34°	30°																					
36	Tmp	77	0.211	12:33:46.33	12:33:51.17	0	4.8s	+48	28°	30°																					
37	Tmp	78	1.255	12:35:42.51	12:35:45.06	0	2.6s	+26	19°	30°																					
38	Tmp	78	2.327	12:37:51.15	12:37:48.96	0	2.2s	-22	14°	30°																					
39	Tmp	83	0.209	12:42:25.11	12:42:08.94	0	16.2s	-162	34°	30°																					
40	Tmp	85	0.556	12:46:33.84	12:46:39.40	0	5.6s	+56	30°	30°																					
41	Tmp	91	2.250	12:50:44.72	12:50:59.21	0	14.5s	+145	33°	30°																					
42	Tmp	94	3.009	12:52:14.30	12:52:33.84	0	19.5s	+195	35°	29°																					
43	Tmp	96	3.491	12:53:06.69	12:53:28.35	0	21.7s	+217	34°	30°																					
44	Tmp	100	4.739	12:56:31.20	12:56:55.82	0	24.6s	+246	34°	30°																					
45	Tmp	102	6.051	13:00:43.41	13:01:05.63	0	22.2s	+222	33°	31°																					
46	Tmp	105	6.664	13:02:18.71	13:02:40.19	0	21.5s	+215	33°	31°																					
47	Tmp	106	7.437	13:03:39.52	13:04:10.21	0	30.7s	+307	35°	31°																					
48	Tmp	107	8.046	13:04:43.10	13:05:17.81	0	34.7s	+347	35°	31°																					
49	Tmp	107	8.999	13:06:27.06	13:07:02.76	0	35.7s	+357	35°	32°																					
50	Tmp	110	10.880	13:09:41.15	13:10:29.30	0	48.2s	[+482]	37°	32°																					
51	Tmp	113	1.098	13:14:18.04	13:14:23.06	0	5.0s	+50	30°	32°																					
52	Tmp	114	1.912	13:15:29.90	13:15:34.90	0	5.0s	+50	30°	31°																					





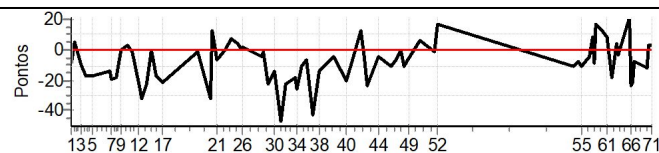
## SAO JOSE DOS CAMPOS - SP - Mitsubishi MotorSports Sudeste 2020

### Performance Individual

PC	Tp	Trc	DistPC	Ideal	Passagem	Pen	Erro	Pontos	NoPC	AtePC
<b>N</b> <b>u</b> <b>m</b>	<b>109</b>	109 / Igor Vicente Moreno / Laerte Moreno								
		Cat / NL / Largada		LIGHT / 109 / 10:39:00						
		Sao Paulo-SP				PAJERO FULL 3 PORTAS				
PC	Tp	Trc	DistPC	Ideal	Passagem	Pen	Erro	Pontos	NoPC	AtePC
1	Tmp	2	0.621	11:20:02.10	11:20:01.18	0	0.9s	-9	13°	13°
2	Tmp	5	1.149	11:21:10.76	11:21:11.30	0	0.5s	+5	10°	6°
3	Tmp	6	2.369	11:23:14.98	11:23:13.99	0	1.0s	-10	18°	6°
4	Tmp	8	3.294	11:24:47.20	11:24:45.48	0	1.7s	-17	19°	9°
5	Tmp	11	4.043	11:26:34.02	11:26:32.37	0	1.7s	-17	16°	8°
6	Tmp	18	0.974	11:32:15.51	11:32:14.10	0	1.4s	-14	21°	8°
7	Tmp	19	1.218	11:32:50.14	11:32:48.21	0	1.9s	-19	20°	8°
8	Tmp	21	1.760	11:34:01.15	11:33:59.36	0	1.8s	-18	15°	9°
9	Tmp	24	2.500	11:35:35.43	11:35:35.45	0	0.0s	0	1°	6°
10	Tmp	27	0.368	11:37:54.08	11:37:54.39	0	0.3s	+3	4°	6°
11	Tmp	28	0.875	11:39:16.88	11:39:16.80	0	0.1s	-1	3°	5°
12	Tmp	29	1.646	11:41:09.92	11:41:07.76	0	2.2s	-22	19°	6°
13	Tmp	30	2.214	11:42:23.50	11:42:20.27	0	3.2s	-32	25°	8°
14	Tmp	32	2.904	11:43:59.84	11:43:57.51	0	2.3s	-23	19°	8°
15	Tmp	34	3.774	11:45:38.99	11:45:39.01	0	0.0s	0	1°	7°
16	Tmp	36	4.364	11:46:49.62	11:46:47.94	0	1.7s	-17	18°	7°
17	Tmp	37	5.634	11:48:59.02	11:48:56.79	0	2.2s	-22	26°	8°
18	Tmp	40	0.346	12:00:02.17	12:00:02.11	0	0.1s	-1	3°	8°
19	Tmp	45	2.312	12:04:03.18	12:03:59.99	0	3.2s	-32	21°	7°
20	Tmp	45	2.584	12:04:39.44	12:04:40.78	0	1.3s	+13	14°	8°
21	Tmp	46	3.350	12:06:18.44	12:06:17.72	0	0.7s	-7	9°	8°
22	Tmp	49	4.734	12:09:01.23	12:09:01.23	0	0.0s	0	1°	8°
23	Tmp	53	5.790	12:10:53.35	12:10:54.05	0	0.7s	+7	8°	7°
24	Tmp	54	6.854	12:12:56.08	12:12:56.48	0	0.4s	+4	3°	5°
25	Tmp	54	7.250	12:13:48.88	12:13:48.93	0	0.1s	+1	3°	5°
26	Tmp	56	7.611	12:14:37.59	12:14:37.81	0	0.2s	+2	4°	4°
27	Tmp	66	2.076	12:20:43.02	12:20:42.51	0	0.5s	-5	6°	4°
28	Tmp	66	2.261	12:21:07.69	12:21:07.61	0	0.1s	-1	2°	4°
29	Tmp	67	3.045	12:22:44.93	12:22:42.65	0	2.3s	-23	19°	5°
30	Tmp	68	3.818	12:24:39.74	12:24:38.36	0	1.4s	-14	8°	5°
31	Tmp	70	4.502	12:26:29.48	12:26:24.78	0	4.7s	-47	20°	5°
32	Tmp	71	5.143	12:28:16.26	12:28:13.93	0	2.3s	-23	8°	4°
33	Tmp	73	6.096	12:31:16.74	12:31:14.98	0	1.8s	-18	8°	4°
34	Tmp	73	6.334	12:31:52.44	12:31:49.84	0	2.6s	-26	10°	4°
35	Tmp	74	6.712	12:33:02.59	12:33:01.52	0	1.1s	-11	4°	5°
36	Tmp	77	0.211	12:34:46.33	12:34:45.65	0	0.7s	-7	8°	5°
37	Tmp	78	1.255	12:36:42.51	12:36:38.17	0	4.3s	-43	29°	5°
38	Tmp	78	2.327	12:38:51.15	12:38:49.75	0	1.4s	-14	11°	5°
39	Tmp	83	0.209	12:43:25.11	12:43:24.65	0	0.5s	-5	8°	5°
40	Tmp	85	0.556	12:47:33.84	12:47:31.87	0	2.0s	-20	22°	5°
41	Tmp	91	2.250	12:51:44.72	12:51:45.93	0	1.2s	+12	15°	5°
42	Tmp	94	3.009	12:53:14.30	12:53:13.96	0	0.3s	-3	4°	5°
43	Tmp	96	3.491	12:54:06.69	12:54:04.29	0	2.4s	-24	20°	5°
44	Tmp	100	4.739	12:57:31.20	12:57:30.78	0	0.4s	-4	6°	5°
45	Tmp	102	6.051	13:01:43.41	13:01:42.32	0	1.1s	-11	11°	5°
46	Tmp	105	6.664	13:03:18.71	13:03:18.06	0	0.7s	-7	14°	5°
47	Tmp	106	7.437	13:04:39.52	13:04:39.51	0	0.0s	0	1°	5°
48	Tmp	107	8.046	13:05:43.10	13:05:42.04	0	1.1s	-11	15°	5°
49	Tmp	107	8.999	13:07:27.06	13:07:26.45	0	0.6s	-6	7°	5°
50	Tmp	110	10.880	13:10:41.15	13:10:41.72	0	0.6s	+6	11°	5°
51	Tmp	113	1.098	13:15:18.04	13:15:17.90	0	0.1s	-1	2°	5°
52	Tmp	114	1.912	13:16:29.90	13:16:31.62	0	1.7s	[+17]	22°	5°

PC	Tp	Trc	DistPC	Ideal	Passagem	Pen	Erro	Pontos	NoPC	AtePC
53	Tmp	120	0.385	13:59:22.77	13:59:21.65	0	1.1s	-11	21°	5°
54	Tmp	123	1.232	14:00:50.97	14:00:50.18	0	0.8s	-8	13°	5°
55	Tmp	125	1.689	14:02:18.57	14:02:17.44	0	1.1s	-11	10°	5°
56	Tmp	130	2.887	14:04:33.65	14:04:33.29	0	0.4s	-4	5°	5°
57	Tmp	131	3.408	14:05:25.18	14:05:25.94	0	0.8s	+8	10°	5°
58	Tmp	132	3.696	14:05:52.62	14:05:51.76	0	0.9s	-9	15°	5°
59	Tmp	134	4.054	14:06:28.23	14:06:29.91	0	1.7s	[+17]	18°	5°
60	Tmp	137	4.925	14:08:26.40	14:08:27.62	0	1.2s	+12	11°	5°
61	Tmp	141	0.131	14:10:18.82	14:10:19.65	0	0.8s	+8	7°	5°
62	Tmp	143	0.730	14:11:40.10	14:11:38.28	0	1.8s	-18	20°	5°
63	Tmp	144	1.336	14:13:02.96	14:13:03.40	0	0.4s	+4	5°	5°
64	Tmp	146	1.661	14:13:50.11	14:13:49.82	0	0.3s	-3	5°	5°
65	Tmp	151	3.304	14:17:31.45	14:17:33.51	0	2.1s	[+21]	17°	5°
66	Tmp	152	3.496	14:17:54.23	14:17:51.84	0	2.4s	-24	17°	5°
67	Tmp	153	3.754	14:18:25.56	14:18:23.37	0	2.2s	-22	18°	6°
68	Tmp	153	4.085	14:19:01.67	14:19:00.83	0	0.8s	-8	9°	6°
69	Tmp	155	6.251	14:22:44.09	14:22:42.91	0	1.2s	-12	11°	6°
70	Tmp	158	6.845	14:23:37.90	14:23:38.19	0	0.3s	+3	4°	6°
71	Tmp	159	7.503	14:24:24.60	14:24:24.90	0	0.3s	+3	5°	6°

Num	109	Pen	0	PCZ	4	Total PP	806	Col. Final	6°
-----	-----	-----	---	-----	---	----------	-----	------------	----





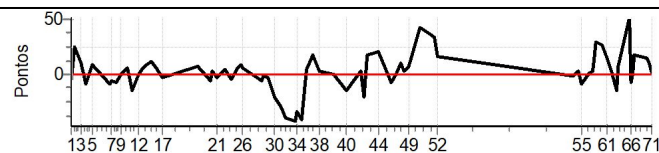
## SAO JOSE DOS CAMPOS - SP - Mitsubishi MotorSports Sudeste 2020

### Performance Individual

PC	Tp	Trc	DistPC	Ideal	Passagem	Pen	Erro	Pontos	NoPC	AtePC
<b>N</b> <b>u</b> <b>m</b>	<b>110</b>	110 / Jose Francisco Del Bel Tunes / Carlos Bresolin								
		Cat / NL / Largada		LIGHT / 110 / 10:40:00						
		Araras-SP				PAJERO FULL 3 PORTAS				
PC	Tp	Trc	DistPC	Ideal	Passagem	Pen	Erro	Pontos	NoPC	AtePC
1	Tmp	2	0.621	11:21:02.10	11:21:01.56	0	0.5s	-5	10°	10°
2	Tmp	5	1.149	11:22:10.76	11:22:13.27	0	2.5s	+25	26°	16°
3	Tmp	6	2.369	11:24:14.98	11:24:16.02	0	1.0s	+10	17°	15°
4	Tmp	8	3.294	11:25:47.20	11:25:46.26	0	0.9s	-9	12°	10°
5	Tmp	11	4.043	11:27:34.02	11:27:34.79	0	0.8s	+8	10°	7°
6	Tmp	18	0.974	11:33:15.51	11:33:14.49	0	1.0s	-10	14°	6°
7	Tmp	19	1.218	11:33:50.14	11:33:49.46	0	0.7s	-7	5°	6°
8	Tmp	21	1.760	11:35:01.15	11:35:00.31	0	0.8s	-8	3°	4°
9	Tmp	24	2.500	11:36:35.43	11:36:35.32	0	0.1s	-1	2°	3°
10	Tmp	27	0.368	11:38:54.08	11:38:54.67	0	0.6s	+6	12°	2°
11	Tmp	28	0.875	11:40:16.88	11:40:15.28	0	1.6s	-16	15°	3°
12	Tmp	29	1.646	11:42:09.92	11:42:09.86	0	0.1s	-1	2°	1°
13	Tmp	30	2.214	11:43:23.50	11:43:23.87	0	0.4s	+4	4°	1°
14	Tmp	32	2.904	11:44:59.84	11:45:00.68	0	0.8s	+8	5°	2°
15	Tmp	34	3.774	11:46:38.99	11:46:40.20	0	1.2s	+12	15°	1°
16	Tmp	36	4.364	11:47:49.62	11:47:50.15	0	0.5s	+5	5°	2°
17	Tmp	37	5.634	11:49:59.02	11:49:58.72	0	0.3s	-3	6°	2°
18	Tmp	40	0.346	12:01:02.17	12:01:02.84	0	0.7s	+7	11°	1°
19	Tmp	45	2.312	12:05:03.18	12:05:02.57	0	0.6s	-6	4°	1°
20	Tmp	45	2.584	12:05:39.44	12:05:39.73	0	0.3s	+3	6°	1°
21	Tmp	46	3.350	12:07:18.44	12:07:18.18	0	0.3s	-3	6°	1°
22	Tmp	49	4.734	12:10:01.23	12:10:01.61	0	0.4s	+4	6°	1°
23	Tmp	53	5.790	12:11:53.35	12:11:52.81	0	0.5s	-5	4°	1°
24	Tmp	54	6.854	12:13:56.08	12:13:56.56	0	0.5s	+5	5°	1°
25	Tmp	54	7.250	12:14:48.88	12:14:49.70	0	0.8s	+8	8°	1°
26	Tmp	56	7.611	12:15:37.59	12:15:38.10	0	0.5s	+5	5°	1°
27	Tmp	66	2.076	12:21:43.02	12:21:42.40	0	0.6s	-6	10°	1°
28	Tmp	66	2.261	12:22:07.69	12:22:07.51	0	0.2s	-2	7°	1°
29	Tmp	67	3.045	12:23:44.93	12:23:44.63	0	0.3s	-3	5°	1°
30	Tmp	68	3.818	12:25:39.74	12:25:37.54	0	2.2s	-22	14°	1°
31	Tmp	70	4.502	12:27:29.48	12:27:26.38	0	3.1s	-31	17°	1°
32	Tmp	71	5.143	12:29:16.26	12:29:12.13	0	4.1s	-41	15°	2°
33	Tmp	73	6.096	12:32:16.74	12:32:12.34	0	4.4s	-44	20°	2°
34	Tmp	73	6.334	12:32:52.44	12:32:48.94	0	3.5s	-35	18°	2°
35	Tmp	74	6.712	12:34:02.59	12:33:58.44	0	4.2s	-42	14°	3°
36	Tmp	77	0.211	12:35:46.33	12:35:46.73	0	0.4s	+4	4°	2°
37	Tmp	78	1.255	12:37:42.51	12:37:44.17	0	1.7s	+17	13°	2°
38	Tmp	78	2.327	12:39:51.15	12:39:51.34	0	0.2s	+2	3°	2°
39	Tmp	83	0.209	12:44:25.11	12:44:25.03	0	0.1s	-1	1°	2°
40	Tmp	85	0.556	12:48:33.84	12:48:32.27	0	1.6s	-16	20°	3°
41	Tmp	91	2.250	12:52:44.72	12:52:45.04	0	0.3s	+3	4°	3°
42	Tmp	94	3.009	12:54:14.30	12:54:12.15	0	2.2s	-22	20°	3°
43	Tmp	96	3.491	12:55:06.69	12:55:08.50	0	1.8s	+18	16°	3°
44	Tmp	100	4.739	12:58:31.20	12:58:33.21	0	2.0s	+20	15°	3°
45	Tmp	102	6.051	13:02:43.41	13:02:42.60	0	0.8s	-8	8°	4°
46	Tmp	105	6.664	13:04:18.71	13:04:18.69	0	0.0s	0	1°	4°
47	Tmp	106	7.437	13:05:39.52	13:05:40.51	0	1.0s	+10	14°	4°
48	Tmp	107	8.046	13:06:43.10	13:06:43.41	0	0.3s	+3	9°	4°
49	Tmp	107	8.999	13:08:27.06	13:08:27.75	0	0.7s	+7	9°	4°
50	Tmp	110	10.880	13:11:41.15	13:11:45.49	0	4.3s	[+43]	22°	4°
51	Tmp	113	1.098	13:16:18.04	13:16:21.46	0	3.4s	[+34]	26°	4°
52	Tmp	114	1.912	13:17:29.90	13:17:31.53	0	1.6s	+16	21°	4°

PC	Tp	Trc	DistPC	Ideal	Passagem	Pen	Erro	Pontos	NoPC	AtePC
53	Tmp	120	0.385	14:00:22.77	14:00:22.53	0	0.2s	-2	5°	4°
54	Tmp	123	1.232	14:01:50.97	14:01:51.30	0	0.3s	+3	7°	4°
55	Tmp	125	1.689	14:03:18.57	14:03:17.56	0	1.0s	-10	8°	4°
56	Tmp	130	2.887	14:05:33.65	14:05:33.70	0	0.1s	+1	2°	4°
57	Tmp	131	3.408	14:06:25.18	14:06:25.34	0	0.2s	+2	4°	4°
58	Tmp	132	3.696	14:06:52.62	14:06:54.06	0	1.4s	+14	20°	4°
59	Tmp	134	4.054	14:07:28.23	14:07:31.12	0	2.9s	+29	26°	4°
60	Tmp	137	4.925	14:09:26.40	14:09:29.09	0	2.7s	+27	20°	4°
61	Tmp	141	0.131	14:11:18.82	14:11:20.34	0	1.5s	+15	11°	4°
62	Tmp	143	0.730	14:12:40.10	14:12:40.15	0	0.1s	+1	3°	4°
63	Tmp	144	1.336	14:14:02.96	14:14:01.50	0	1.5s	-15	18°	4°
64	Tmp	146	1.661	14:14:50.11	14:14:50.85	0	0.7s	+7	9°	4°
65	Tmp	151	3.304	14:18:31.45	14:18:36.64	0	5.2s	[+52]	30°	4°
66	Tmp	152	3.496	14:18:54.23	14:18:53.43	0	0.8s	-8	8°	4°
67	Tmp	153	3.754	14:19:25.56	14:19:25.49	0	0.1s	-1	1°	4°
68	Tmp	153	4.085	14:20:01.67	14:20:03.34	0	1.7s	+17	18°	4°
69	Tmp	155	6.251	14:23:44.09	14:23:45.45	0	1.4s	+14	12°	4°
70	Tmp	158	6.845	14:24:37.90	14:24:38.97	0	1.1s	+11	12°	4°
71	Tmp	159	7.503	14:25:24.60	14:25:24.74	0	0.1s	+1	1°	4°

Num	110	Pen	0	PCZ	1	Total PP	735	Col. Final	4°
-----	-----	-----	---	-----	---	----------	-----	------------	----







## SAO JOSE DOS CAMPOS - SP - Mitsubishi MotorSports Sudeste 2020

### Performance Individual

PC	Tp	Trc	DistPC	Ideal	Passagem	Pen	Erro	Pontos	NoPC	AtePC	PC	Tp	Trc	DistPC	Ideal	Passagem	Pen	Erro	Pontos	NoPC	AtePC										
<b>N u m</b>	<b>111</b>	111 / Ana Carolina Roldan / Henrique Dias																													
		Cat / NL / Largada		LIGHT / 111 / 10:41:00																											
		24 <sup>o</sup>	Embu das Artes-SP				PAJERO DAKAR 4X4																								
1	Tmp	2	0.621	11:22:02.10	11:22:04.71	0	2.6s	+26	23 <sup>o</sup>	23 <sup>o</sup>	53	Tmp	120	0.385	14:01:22.77	14:01:23.34	0	0.6s	+6	13 <sup>o</sup>	25 <sup>o</sup>										
2	Tmp	5	1.149	11:23:10.76	11:23:10.37	0	0.4s	-4	8 <sup>o</sup>	15 <sup>o</sup>	54	Tmp	123	1.232	14:02:50.97	14:02:50.66	0	0.3s	-3	6 <sup>o</sup>	25 <sup>o</sup>										
3	Tmp	6	2.369	11:25:14.98	11:25:18.79	0	3.8s	+38	29 <sup>o</sup>	22 <sup>o</sup>	55	Tmp	125	1.689	14:04:18.57	14:04:14.78	0	3.8s	-38	20 <sup>o</sup>	25 <sup>o</sup>										
4	Tmp	8	3.294	11:26:47.20	11:26:45.64	0	1.6s	-16	17 <sup>o</sup>	22 <sup>o</sup>	56	Tmp	130	2.887	14:06:33.65	14:06:46.29	0	12.6s	+126	32 <sup>o</sup>	25 <sup>o</sup>										
5	Tmp	11	4.043	11:28:34.02	11:28:29.60	0	4.4s	-44	21 <sup>o</sup>	21 <sup>o</sup>	57	Tmp	131	3.408	14:07:25.18	14:07:27.10	0	1.9s	+19	22 <sup>o</sup>	25 <sup>o</sup>										
6	Tmp	18	0.974	11:34:15.51	11:34:16.52	0	1.0s	+10	13 <sup>o</sup>	21 <sup>o</sup>	58	Tmp	132	3.696	14:07:52.62	14:07:55.19	0	2.6s	+26	26 <sup>o</sup>	25 <sup>o</sup>										
7	Tmp	19	1.218	11:34:50.14	11:34:52.95	0	2.8s	+28	24 <sup>o</sup>	21 <sup>o</sup>	59	Tmp	134	4.054	14:08:28.23	14:08:33.84	0	5.6s	+56	29 <sup>o</sup>	25 <sup>o</sup>										
8	Tmp	21	1.760	11:36:01.15	11:36:04.35	0	3.2s	+32	21 <sup>o</sup>	20 <sup>o</sup>	60	Tmp	137	4.925	14:10:26.40	14:10:46.50	0	20.1s	+201	34 <sup>o</sup>	24 <sup>o</sup>										
9	Tmp	24	2.500	11:37:35.43	11:37:40.17	0	4.7s	+47	24 <sup>o</sup>	19 <sup>o</sup>	61	Tmp	141	0.131	14:12:18.82	14:12:20.27	0	1.5s	+15	10 <sup>o</sup>	24 <sup>o</sup>										
10	Tmp	27	0.368	11:39:54.08	11:39:54.51	0	0.4s	+4	7 <sup>o</sup>	18 <sup>o</sup>	62	Tmp	143	0.730	14:13:40.10	14:13:46.74	0	6.6s	+66	29 <sup>o</sup>	24 <sup>o</sup>										
11	Tmp	28	0.875	11:41:16.88	11:41:16.91	0	0.0s	0	1 <sup>o</sup>	15 <sup>o</sup>	63	Tmp	144	1.336	14:15:02.96	14:15:19.64	0	16.7s	+167	33 <sup>o</sup>	24 <sup>o</sup>										
12	Tmp	29	1.646	11:43:09.92	11:43:09.30	0	0.6s	-6	7 <sup>o</sup>	15 <sup>o</sup>	64	Tmp	146	1.661	14:15:50.11	14:15:54.91	0	4.8s	+48	28 <sup>o</sup>	24 <sup>o</sup>										
13	Tmp	30	2.214	11:44:23.50	11:44:26.40	0	2.9s	+29	22 <sup>o</sup>	15 <sup>o</sup>	65	Tmp	151	3.304	14:19:31.45	14:19:23.37	0	8.1s	-81	32 <sup>o</sup>	24 <sup>o</sup>										
14	Tmp	32	2.904	11:45:59.84	11:46:04.45	0	4.6s	+46	27 <sup>o</sup>	16 <sup>o</sup>	66	Tmp	152	3.496	14:19:54.23	14:19:47.53	0	6.7s	-67	25 <sup>o</sup>	24 <sup>o</sup>										
15	Tmp	34	3.774	11:47:38.99	11:47:41.22	0	2.2s	+22	23 <sup>o</sup>	17 <sup>o</sup>	67	Tmp	153	3.754	14:20:25.56	14:20:28.72	0	3.2s	+32	24 <sup>o</sup>	24 <sup>o</sup>										
16	Tmp	36	4.364	11:48:49.62	11:48:49.40	0	0.2s	-2	3 <sup>o</sup>	16 <sup>o</sup>	68	Tmp	153	4.085	14:21:01.67	14:21:03.19	0	1.5s	+15	16 <sup>o</sup>	24 <sup>o</sup>										
17	Tmp	37	5.634	11:50:59.02	11:50:57.91	0	1.1s	-11	12 <sup>o</sup>	16 <sup>o</sup>	69	Tmp	155	6.251	14:24:44.09	14:25:01.26	0	17.2s	+172	35 <sup>o</sup>	24 <sup>o</sup>										
18	Tmp	40	0.346	12:02:02.17	12:02:05.38	0	3.2s	+32	25 <sup>o</sup>	18 <sup>o</sup>	70	Tmp	158	6.845	14:25:37.90	14:25:55.30	0	17.4s	+174	30 <sup>o</sup>	24 <sup>o</sup>										
19	Tmp	45	2.312	12:06:03.18	12:06:02.00	0	1.2s	-12	11 <sup>o</sup>	17 <sup>o</sup>	71	Tmp	159	7.503	14:26:24.60	14:26:38.89	0	14.3s	+143	30 <sup>o</sup>	24 <sup>o</sup>										
20	Tmp	45	2.584	12:06:39.44	12:06:44.66	0	5.2s	+52	31 <sup>o</sup>	19 <sup>o</sup>	<table border="1" style="width: 100%; border-collapse: collapse;"> <tr> <td>Num</td><td>111</td><td>Pen</td><td>0</td><td>PCZ</td><td>2</td><td>Total PP</td><td>3693</td><td>Col. Final</td><td>24<sup>o</sup></td> </tr> </table>											Num	111	Pen	0	PCZ	2	Total PP	3693	Col. Final	24 <sup>o</sup>
Num	111	Pen	0	PCZ	2	Total PP	3693	Col. Final	24 <sup>o</sup>																						
21	Tmp	46	3.350	12:08:18.44	12:08:21.33	0	2.9s	+29	23 <sup>o</sup>	19 <sup>o</sup>																					
22	Tmp	49	4.734	12:11:01.23	12:11:03.27	0	2.0s	+20	21 <sup>o</sup>	19 <sup>o</sup>																					
23	Tmp	53	5.790	12:12:53.35	12:12:54.43	0	1.1s	+11	12 <sup>o</sup>	19 <sup>o</sup>																					
24	Tmp	54	6.854	12:14:56.08	12:14:55.99	0	0.1s	-1	2 <sup>o</sup>	17 <sup>o</sup>																					
25	Tmp	54	7.250	12:15:48.88	12:15:48.85	0	0.0s	0	1 <sup>o</sup>	16 <sup>o</sup>																					
26	Tmp	56	7.611	12:16:37.59	12:16:37.71	0	0.1s	+1	2 <sup>o</sup>	16 <sup>o</sup>																					
27	Tmp	66	2.076	12:22:43.02	12:22:41.47	0	1.6s	-16	13 <sup>o</sup>	15 <sup>o</sup>																					
28	Tmp	66	2.261	12:23:07.69	12:23:03.67	0	4.0s	-40	26 <sup>o</sup>	14 <sup>o</sup>																					
29	Tmp	67	3.045	12:24:44.93	12:24:44.85	0	0.1s	-1	3 <sup>o</sup>	14 <sup>o</sup>																					
30	Tmp	68	3.818	12:26:39.74	12:26:36.71	0	3.0s	-30	15 <sup>o</sup>	14 <sup>o</sup>																					
31	Tmp	70	4.502	12:28:29.48	12:28:28.81	0	0.7s	-7	5 <sup>o</sup>	13 <sup>o</sup>																					
32	Tmp	71	5.143	12:30:16.26	12:30:18.45	0	2.2s	+22	7 <sup>o</sup>	11 <sup>o</sup>																					
33	Tmp	73	6.096	12:33:16.74	12:33:14.92	0	1.8s	-18	7 <sup>o</sup>	11 <sup>o</sup>																					
34	Tmp	73	6.334	12:33:52.44	12:33:54.10	0	1.7s	+17	7 <sup>o</sup>	11 <sup>o</sup>																					
35	Tmp	74	6.712	12:35:02.59	12:35:06.50	0	3.9s	+39	13 <sup>o</sup>	11 <sup>o</sup>																					
36	Tmp	77	0.211	12:36:46.33	12:37:39.44	0	53.1s	[+531]	41 <sup>o</sup>	10 <sup>o</sup>																					
37	Tmp	78	1.255	12:38:42.51	12:39:26.95	0	44.4s	[+444]	40 <sup>o</sup>	17 <sup>o</sup>																					
38	Tmp	78	2.327	12:40:51.15	12:41:32.37	0	41.2s	[+412]	40 <sup>o</sup>	23 <sup>o</sup>																					
39	Tmp	83	0.209	12:45:25.11	12:45:20.29	0	4.8s	-48	22 <sup>o</sup>	23 <sup>o</sup>																					
40	Tmp	85	0.556	12:49:33.84	12:49:40.62	0	6.8s	+68	31 <sup>o</sup>	20 <sup>o</sup>																					
41	Tmp	91	2.250	12:53:44.72	12:53:50.23	0	5.5s	+55	26 <sup>o</sup>	20 <sup>o</sup>																					
42	Tmp	94	3.009	12:55:14.30	12:55:31.00	0	16.7s	+167	33 <sup>o</sup>	22 <sup>o</sup>																					
43	Tmp	96	3.491	12:56:06.69	12:56:26.22	0	19.5s	+195	33 <sup>o</sup>	24 <sup>o</sup>																					
44	Tmp	100	4.739	12:59:31.20	13:00:01.85	0	30.7s	+307	35 <sup>o</sup>	24 <sup>o</sup>																					
45	Tmp	102	6.051	13:03:43.41	13:03:40.08	0	3.3s	-33	20 <sup>o</sup>	24 <sup>o</sup>																					
46	Tmp	105	6.664	13:05:18.71	13:05:08.14	0	10.6s	-106	31 <sup>o</sup>	24 <sup>o</sup>																					
47	Tmp	106	7.437	13:06:39.52	13:06:26.68	0	12.8s	-128	31 <sup>o</sup>	24 <sup>o</sup>																					
48	Tmp	107	8.046	13:07:43.10	13:07:36.71	0	6.4s	-64	28 <sup>o</sup>	25 <sup>o</sup>																					
49	Tmp	107	8.999	13:09:27.06	13:09:22.38	0	4.7s	-47	24 <sup>o</sup>	25 <sup>o</sup>																					
50	Tmp	110	10.880	13:12:41.15	13:13:00.87	0	19.7s	+197	32 <sup>o</sup>	25 <sup>o</sup>																					
51	Tmp	113	1.098	13:17:18.04	13:17:12.44	0	5.6s	-56	32 <sup>o</sup>	25 <sup>o</sup>																					
52	Tmp	114	1.912	13:18:29.90	13:18:24.49	0	5.4s	-54	31 <sup>o</sup>	25 <sup>o</sup>																					

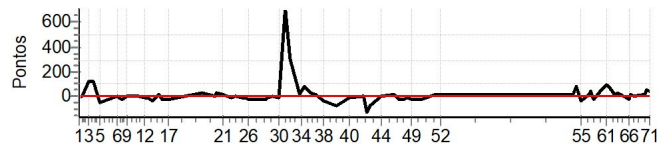




## SAO JOSE DOS CAMPOS - SP - Mitsubishi MotorSports Sudeste 2020

### Performance Individual

PC	Tp	Trc	DistPC	Ideal	Passagem	Pen	Erro	Pontos	NoPC	AtePC	PC	Tp	Trc	DistPC	Ideal	Passagem	Pen	Erro	Pontos	NoPC	AtePC										
<b>N u m</b>	<b>112</b>	112 / Tatiana Oliveira / Nagila Spinelli																													
		Cat / NL / Largada LIGHT / 112 / 10:42:00																													
		Sao Paulo-SP L200 TRITON SPORT HPE																													
1	Tmp	2	0.621	11:23:02.10	11:23:00.36	0	1.7s	-17	18°	18°	53	Tmp	120	0.385	14:02:22.77	14:02:23.95	0	1.2s	+12	22°	17°										
2	Tmp	5	1.149	11:24:10.76	11:24:10.18	0	0.6s	-6	11°	11°	54	Tmp	123	1.232	14:03:50.97	14:03:57.97	0	7.0s	+70	33°	17°										
3	Tmp	6	2.369	11:26:14.98	11:26:27.02	0	12.0s	[+120]	34°	27°	55	Tmp	125	1.689	14:05:18.57	14:05:14.65	0	3.9s	-39	21°	16°										
4	Tmp	8	3.294	11:27:47.20	11:27:59.07	0	11.9s	+119	32°	30°	56	Tmp	130	2.887	14:07:33.65	14:07:34.41	0	0.8s	+8	14°	16°										
5	Tmp	11	4.043	11:29:34.02	11:29:28.48	0	5.5s	-55	24°	29°	57	Tmp	131	3.408	14:08:25.18	14:08:28.28	0	3.1s	+31	26°	16°										
6	Tmp	18	0.974	11:35:15.51	11:35:15.13	0	0.4s	-4	6°	27°	58	Tmp	132	3.696	14:08:52.62	14:08:52.76	0	0.1s	+1	2°	16°										
7	Tmp	19	1.218	11:35:50.14	11:35:48.60	0	1.5s	-15	18°	26°	59	Tmp	134	4.054	14:09:28.23	14:09:25.77	0	2.5s	-25	21°	16°										
8	Tmp	21	1.760	11:37:01.15	11:36:58.70	0	2.5s	-25	17°	25°	60	Tmp	137	4.925	14:11:26.40	14:11:30.46	0	4.1s	+41	24°	16°										
9	Tmp	24	2.500	11:38:35.43	11:38:35.18	0	0.3s	-3	3°	24°	61	Tmp	141	0.131	14:13:18.82	14:13:27.63	0	8.8s	+88	22°	15°										
10	Tmp	27	0.368	11:40:54.08	11:40:53.97	0	0.1s	-1	2°	24°	62	Tmp	143	0.730	14:14:40.10	14:14:46.73	0	6.6s	+66	28°	15°										
11	Tmp	28	0.875	11:42:16.88	11:42:16.48	0	0.4s	-4	5°	23°	63	Tmp	144	1.336	14:16:02.96	14:16:03.81	0	0.9s	+9	11°	15°										
12	Tmp	29	1.646	11:44:09.92	11:44:08.87	0	1.1s	-11	12°	22°	64	Tmp	146	1.661	14:16:50.11	14:16:52.88	0	2.8s	+28	24°	15°										
13	Tmp	30	2.214	11:45:23.50	11:45:21.86	0	1.6s	-16	11°	22°	65	Tmp	151	3.304	14:20:31.45	14:20:28.81	0	2.6s	-26	21°	15°										
14	Tmp	32	2.904	11:46:59.84	11:46:55.22	0	4.6s	-46	26°	22°	66	Tmp	152	3.496	14:20:54.23	14:20:52.92	0	1.3s	-13	11°	15°										
15	Tmp	34	3.774	11:48:38.99	11:48:40.62	0	1.6s	+16	21°	22°	67	Tmp	153	3.754	14:21:25.56	14:21:27.15	0	1.6s	+16	14°	15°										
16	Tmp	36	4.364	11:49:49.62	11:49:46.60	0	3.0s	-30	27°	22°	68	Tmp	153	4.085	14:22:01.67	14:22:01.65	0	0.0s	0	1°	15°										
17	Tmp	37	5.634	11:51:59.02	11:51:56.22	0	2.8s	-28	27°	22°	69	Tmp	155	6.251	14:25:44.09	14:25:45.15	0	1.1s	+11	10°	15°										
18	Tmp	40	0.346	12:03:02.17	12:03:04.95	0	2.8s	+28	22°	22°	70	Tmp	158	6.845	14:26:37.90	14:26:42.58	0	4.7s	+47	26°	15°										
19	Tmp	45	2.312	12:07:03.18	12:07:03.03	0	0.2s	-2	1°	22°	71	Tmp	159	7.503	14:27:24.60	14:27:28.93	0	4.3s	+43	26°	16°										
20	Tmp	45	2.584	12:07:39.44	12:07:41.26	0	1.8s	+18	16°	20°	<table border="1" style="width: 100%; border-collapse: collapse;"> <tr> <td>Num</td><td>112</td><td>Pen</td><td>0</td><td>PCZ</td><td>2</td><td>Total PP</td><td>1845</td><td>Col. Final</td><td>16°</td> </tr> </table>											Num	112	Pen	0	PCZ	2	Total PP	1845	Col. Final	16°
Num	112	Pen	0	PCZ	2	Total PP	1845	Col. Final	16°																						
21	Tmp	46	3.350	12:09:18.44	12:09:20.15	0	1.7s	+17	18°	20°																					
22	Tmp	49	4.734	12:12:01.23	12:11:59.10	0	2.1s	-21	22°	20°																					
23	Tmp	53	5.790	12:13:53.35	12:13:53.33	0	0.0s	0	1°	20°																					
24	Tmp	54	6.854	12:15:56.08	12:15:54.62	0	1.5s	-15	12°	20°																					
25	Tmp	54	7.250	12:16:48.88	12:16:46.88	0	2.0s	-20	14°	17°																					
26	Tmp	56	7.611	12:17:37.59	12:17:34.51	0	3.1s	-31	19°	18°																					
27	Tmp	66	2.076	12:23:43.02	12:23:40.46	0	2.6s	-26	19°	17°																					
28	Tmp	66	2.261	12:24:07.69	12:24:05.50	0	2.2s	-22	21°	17°																					
29	Tmp	67	3.045	12:25:44.93	12:25:44.72	0	0.2s	-2	4°	16°																					
30	Tmp	68	3.818	12:27:39.74	12:27:38.70	0	1.0s	-10	6°	16°																					
31	Tmp	70	4.502	12:29:29.48	12:30:40.58	0	1m11s	[+711]	41°	18°																					
32	Tmp	71	5.143	12:31:16.26	12:31:46.80	0	30.5s	[+305]	36°	20°																					
33	Tmp	73	6.096	12:34:16.74	12:34:17.21	0	0.5s	+5	3°	19°																					
34	Tmp	73	6.334	12:34:52.44	12:34:55.62	0	3.2s	+32	15°	18°																					
35	Tmp	74	6.712	12:36:02.59	12:36:10.04	0	7.5s	+75	21°	18°																					
36	Tmp	77	0.211	12:37:46.33	12:37:48.44	0	2.1s	+21	18°	18°																					
37	Tmp	78	1.255	12:39:42.51	12:39:43.60	0	1.1s	+11	10°	18°																					
38	Tmp	78	2.327	12:41:51.15	12:41:46.82	0	4.3s	-43	23°	17°																					
39	Tmp	83	0.209	12:46:25.11	12:46:16.61	0	8.5s	-85	27°	17°																					
40	Tmp	85	0.556	12:50:33.84	12:50:32.72	0	1.1s	-11	15°	16°																					
41	Tmp	91	2.250	12:54:44.72	12:54:44.26	0	0.5s	-5	8°	15°																					
42	Tmp	94	3.009	12:56:14.30	12:56:00.80	0	13.5s	-135	32°	18°																					
43	Tmp	96	3.491	12:57:06.69	12:56:58.89	0	7.8s	-78	29°	18°																					
44	Tmp	100	4.739	13:00:31.20	13:00:31.10	0	0.1s	-1	2°	18°																					
45	Tmp	102	6.051	13:04:43.41	13:04:43.90	0	0.5s	+5	5°	16°																					
46	Tmp	105	6.664	13:06:18.71	13:06:15.26	0	3.5s	-35	19°	16°																					
47	Tmp	106	7.437	13:07:39.52	13:07:36.83	0	2.7s	-27	21°	17°																					
48	Tmp	107	8.046	13:08:43.10	13:08:41.57	0	1.5s	-15	18°	17°																					
49	Tmp	107	8.999	13:10:27.06	13:10:24.68	0	2.4s	-24	20°	16°																					
50	Tmp	110	10.880	13:13:41.15	13:13:37.99	0	3.2s	-32	19°	17°																					
51	Tmp	113	1.098	13:18:18.04	13:18:19.78	0	1.7s	+17	20°	17°																					
52	Tmp	114	1.912	13:19:29.90	13:19:30.53	0	0.6s	+6	14°	17°																					





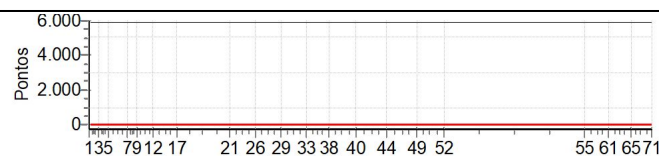
## SAO JOSE DOS CAMPOS - SP - Mitsubishi MotorSports Sudeste 2020

### Performance Individual

PC	Tp	Trc	DistPC	Ideal	Passagem	Pen	Erro	Pontos	NoPC	AtePC
<b>N</b> <b>u</b> <b>m</b>	<b>113</b>	113 / Rogerio Firmino / Rosana Campos Firmino								
		Cat / NL / Largada		LIGHT / 113 / 10:43:00						
		Sao Paulo-SP				L200 TRITON OUTDOOR				
PC	Tp	Trc	DistPC	Ideal	Passagem	Pen	Erro	Pontos	NoPC	AtePC
1	Tmp	2	0.621	11:24:02.10	11:38:36.86	0	14m34s	+6000	42°	42°
2	Tmp	5	1.149	11:25:10.76	11:47:07.19	0	21m56s	+6000	41°	42°
3	Tmp	6	2.369	11:27:14.98	11:49:31.08	0	22m16s	+6000	41°	42°
4	Tmp	8	3.294	11:28:47.20	12:05:54.82	0	37m07s	+6000	41°	42°
5	Tmp	11	4.043	11:30:34.02	12:07:28.62	0	36m54s	+6000	41°	42°
6	Tmp	18	0.974	11:36:15.51	12:13:04.48	0	36m49s	+6000	41°	42°
7	Tmp	19	1.218	11:36:50.14	12:14:06.24	0	37m16s	+6000	41°	42°
8	Tmp	21	1.760	11:38:01.15	12:15:28.95	0	37m27s	+6000	41°	42°
9	Tmp	24	2.500	11:39:35.43	12:17:30.00	0	37m54s	+6000	41°	42°
10	Tmp	27	0.368	11:41:54.08	12:20:12.21	0	38m18s	+6000	43°	44°
11	Tmp	28	0.875	11:43:16.88	12:21:40.64	0	38m23s	+6000	43°	44°
12	Tmp	29	1.646	11:45:09.92	12:23:07.08	0	37m57s	+6000	43°	44°
13	Tmp	30	2.214	11:46:23.50	12:24:10.12	0	37m46s	+6000	43°	44°
14	Tmp	32	2.904	11:47:59.84	12:25:31.79	0	37m32s	+6000	43°	44°
15	Tmp	34	3.774	11:49:38.99	12:27:06.31	0	37m27s	+6000	43°	44°
16	Tmp	36	4.364	11:50:49.62	12:28:08.32	0	37m18s	+6000	43°	44°
17	Tmp	37	5.634	11:52:59.02	12:30:07.74	0	37m08s	+6000	43°	44°
18	Tmp	40	0.346	12:04:02.17	12:37:31.45	0	33m29s	+6000	43°	44°
19	Tmp	45	2.312	12:08:03.18	12:41:03.69	0	33m00s	+6000	44°	44°
20	Tmp	45	2.584	12:08:39.44	12:41:37.32	0	32m57s	+6000	44°	44°
21	Tmp	46	3.350	12:10:18.44	12:43:00.80	0	32m42s	+6000	44°	44°
22	Tmp	49	4.734	12:13:01.23	12:45:25.02	0	32m23s	+6000	44°	44°
23	Tmp	53	5.790	12:14:53.35	12:47:38.78	0	32m45s	+6000	44°	44°
24	Tmp	54	6.854	12:16:56.08	12:49:44.01	0	32m47s	+6000	44°	44°
25	Tmp	54	7.250	12:17:48.88	12:50:25.87	0	32m37s	+6000	44°	44°
26	Tmp	56	7.611	12:18:37.59	12:51:06.29	0	32m28s	+6000	44°	44°
27	Tmp	66	2.076	12:24:43.02	12:56:27.51	0	31m44s	+6000	44°	44°
28	Tmp	66	2.261	12:25:07.69	12:56:50.38	0	31m42s	+6000	44°	44°
29	Tmp	67	3.045	12:26:44.93	12:58:23.10	0	31m38s	+6000	44°	44°
30	Tmp	68	3.818	12:28:39.74	13:00:13.78	0	31m34s	+6000	44°	44°
31	Tmp	70	4.502	12:30:29.48	13:01:57.75	0	31m28s	+6000	44°	44°
32	Tmp	71	5.143	12:32:16.26	13:03:26.34	0	31m10s	+6000	44°	44°
33	Tmp	73	6.096	12:35:16.74	13:08:32.28	0	33m15s	+6000	44°	44°
34	Tmp	73	6.334	12:35:52.44	13:09:01.06	0	33m08s	+6000	44°	44°
35	Tmp	74	6.712	12:37:02.59	13:10:00.93	0	32m58s	+6000	44°	44°
36	Tmp	77	0.211	12:38:46.33	13:11:48.89	0	33m02s	+6000	44°	44°
37	Tmp	78	1.255	12:40:42.51	13:13:41.01	0	32m58s	+6000	44°	44°
38	Tmp	78	2.327	12:42:51.15	13:15:35.18	0	32m44s	+6000	44°	44°
39	Tmp	83	0.209	12:47:25.11	13:18:33.49	0	31m08s	+6000	44°	44°
40	Tmp	85	0.556	12:51:33.84	13:21:58.07	0	30m24s	+6000	44°	44°
41	Tmp	91	2.250	12:55:44.72	13:26:05.55	0	30m20s	+6000	44°	44°
42	Tmp	94	3.009	12:57:14.30	13:27:47.26	0	30m33s	+6000	44°	44°
43	Tmp	96	3.491	12:58:06.69	13:28:50.48	0	30m43s	+6000	44°	44°
44	Tmp	100	4.739	13:01:31.20	13:32:50.49	0	31m19s	+6000	44°	44°
45	Tmp	102	6.051	13:05:43.41	13:36:40.40	0	30m57s	+6000	44°	44°
46	Tmp	105	6.664	13:07:18.71	13:37:51.76	0	30m33s	+6000	44°	44°
47	Tmp	106	7.437	13:08:39.52	13:39:11.03	0	30m31s	+6000	44°	44°
48	Tmp	107	8.046	13:09:43.10	13:40:10.86	0	30m27s	+6000	44°	44°
49	Tmp	107	8.999	13:11:27.06	13:41:37.54	0	30m10s	+6000	44°	44°
50	Tmp	110	10.880	13:14:41.15	13:44:56.67	0	30m15s	+6000	44°	44°
51	Tmp	113	1.098	13:19:18.04	13:49:26.84	0	30m08s	+6000	44°	44°
52	Tmp	114	1.912	13:20:29.90	13:50:38.32	0	30m08s	+6000	44°	44°

PC	Tp	Trc	DistPC	Ideal	Passagem	Pen	Erro	Pontos	NoPC	AtePC
53	Tmp	120	0.385	14:03:22.77	14:31:54.45	0	28m31s	+6000	43°	44°
54	Tmp	123	1.232	14:04:50.97	14:33:21.95	0	28m31s	+6000	43°	44°
55	Tmp	125	1.689	14:06:18.57	14:34:20.73	0	28m02s	+6000	43°	44°
56	Tmp	130	2.887	14:08:33.65	14:37:01.92	0	28m28s	+6000	43°	44°
57	Tmp	131	3.408	14:09:25.18	14:37:55.53	0	28m30s	+6000	43°	44°
58	Tmp	132	3.696	14:09:52.62	14:38:30.91	0	28m38s	+6000	43°	44°
59	Tmp	134	4.054	14:10:28.23	14:39:14.33	0	28m46s	+6000	43°	44°
60	Tmp	137	4.925	14:12:26.40	14:40:51.48	0	28m25s	+6000	43°	44°
61	Tmp	141	0.131	14:14:18.82	14:41:56.20	0	27m37s	+6000	43°	44°
62	Tmp	143	0.730	14:15:40.10	14:43:10.52	0	27m30s	+6000	43°	44°
63	Tmp	144	1.336	14:17:02.96	14:44:22.69	0	27m19s	+6000	43°	44°
64	Tmp	146	1.661	14:17:50.11	14:44:59.76	0	27m09s	+6000	43°	44°
65	Tmp	151	3.304	14:21:31.45	14:48:49.84	0	27m18s	+6000	43°	44°
66	Tmp	152	3.496	14:21:54.23	14:50:29.21	0	28m35s	+6000	42°	44°
67	Tmp	153	3.754	14:22:25.56	14:51:07.41	0	28m41s	+6000	43°	44°
68	Tmp	153	4.085	14:23:01.67	14:51:42.59	0	28m40s	+6000	43°	44°
69	Tmp	155	6.251	14:26:44.09	14:56:53.14	0	30m09s	+6000	43°	44°
70	Tmp	158	6.845	14:27:37.90	14:58:09.27	0	30m31s	+6000	43°	44°
71	Tmp	159	7.503	14:28:24.60	14:58:59.11	0	30m34s	+6000	43°	44°

Num	113	Pen	0	PCZ	0	Total PP	426000	Col. Final	NC
-----	-----	-----	---	-----	---	----------	--------	------------	----





## SAO JOSE DOS CAMPOS - SP - Mitsubishi MotorSports Sudeste 2020

### Performance Individual

PC	Tp	Trc	DistPC	Ideal	Passagem	Pen	Erro	Pontos	NoPC	AtePC	PC	Tp	Trc	DistPC	Ideal	Passagem	Pen	Erro	Pontos	NoPC	AtePC										
<b>N u m</b>	<b>114</b>	114 / Aline Dias Ferreira / Eduardo Klimiuc																													
		Cat / NL / Largada		LIGHT / 150 / 11:20:00																											
		29º	Mogi das Cruzes-SP									ASX OUTDOOR 4X4																			
PC	Tp	Trc	DistPC	Ideal	Passagem	Pen	Erro	Pontos	NoPC	AtePC	PC	Tp	Trc	DistPC	Ideal	Passagem	Pen	Erro	Pontos	NoPC	AtePC										
1	Tmp	2	0.621	12:01:02.10	12:01:01.56	0	0.5s	-5	9º	9º	53	Tmp	120	0.385	14:40:22.77	14:40:24.21	0	1.4s	+14	26º	28º										
2	Tmp	5	1.149	12:02:10.76	12:02:11.79	0	1.0s	+10	15º	7º	54	Tmp	123	1.232	14:41:50.97	14:41:52.11	0	1.1s	+11	16º	28º										
3	Tmp	6	2.369	12:04:14.98	12:04:15.06	0	0.1s	+1	2º	3º	55	Tmp	125	1.689	14:43:18.57	14:42:55.69	0	22.9s	-229	32º	29º										
4	Tmp	8	3.294	12:05:47.20	12:05:55.83	0	8.6s	+86	30º	25º	56	Tmp	130	2.887	14:45:33.65	14:45:39.79	0	6.1s	+61	29º	29º										
5	Tmp	11	4.043	12:07:34.02	12:07:34.24	0	0.2s	+2	5º	19º	57	Tmp	131	3.408	14:46:25.18	14:46:26.57	0	1.4s	+14	18º	29º										
6	Tmp	18	0.974	12:13:15.51	12:13:12.02	0	3.5s	-35	26º	22º	58	Tmp	132	3.696	14:46:52.62	14:46:52.20	0	0.4s	-4	4º	29º										
7	Tmp	19	1.218	12:13:50.14	12:14:09.47	0	19.3s	+193	34º	25º	59	Tmp	134	4.054	14:47:28.23	14:47:27.54	0	0.7s	-7	5º	29º										
8	Tmp	21	1.760	12:15:01.15	12:15:37.57	0	36.4s	+364	37º	30º	60	Tmp	137	4.925	14:49:26.40	14:49:22.75	0	3.7s	-37	23º	28º										
9	Tmp	24	2.500	12:16:35.43	12:17:33.78	0	58.4s	+584	39º	34º	61	Tmp	141	0.131	14:51:18.82	14:50:39.92	0	38.9s	-389	30º	29º										
10	Tmp	27	0.368	12:18:54.08	12:20:14.32	0	1m20s	[+802]	38º	34º	62	Tmp	143	0.730	14:52:40.10	14:52:38.56	0	1.5s	-15	17º	29º										
11	Tmp	28	0.875	12:20:16.88	12:21:43.27	0	1m26s	[+864]	38º	36º	63	Tmp	144	1.336	14:54:02.96	14:53:58.56	0	4.4s	-44	28º	29º										
12	Tmp	29	1.646	12:22:09.92	12:23:09.08	0	59.2s	[+592]	38º	36º	64	Tmp	146	1.661	14:54:50.11	14:54:48.84	0	1.3s	-13	14º	29º										
13	Tmp	30	2.214	12:23:23.50	12:24:12.14	0	48.6s	+486	37º	36º	65	Tmp	151	3.304	14:58:31.45	14:58:30.63	0	0.8s	-8	7º	29º										
14	Tmp	32	2.904	12:24:59.84	12:25:34.56	0	34.7s	+347	38º	36º	66	Tmp	152	3.496	14:58:54.23	14:58:51.41	0	2.8s	-28	20º	28º										
15	Tmp	34	3.774	12:26:38.99	12:27:08.51	0	29.5s	+295	36º	35º	67	Tmp	153	3.754	14:59:25.56	14:59:21.74	0	3.8s	-38	25º	28º										
16	Tmp	36	4.364	12:27:49.62	12:28:09.66	0	20.0s	+200	34º	35º	68	Tmp	153	4.085	15:00:01.67	14:59:56.23	0	5.4s	-54	30º	28º										
17	Tmp	37	5.634	12:29:59.02	12:30:09.52	0	10.5s	+105	30º	35º	69	Tmp	155	6.251	15:03:44.09	15:03:38.32	0	5.8s	-58	31º	28º										
18	Tmp	40	0.346	12:41:02.17	12:41:05.38	0	3.2s	+32	24º	35º	70	Tmp	158	6.845	15:04:37.90	15:05:12.56	0	34.7s	+347	37º	28º										
19	Tmp	45	2.312	12:45:03.18	12:45:05.90	0	2.7s	+27	19º	35º	71	Tmp	159	7.503	15:05:24.60	15:05:51.66	0	27.1s	+271	36º	29º										
20	Tmp	45	2.584	12:45:39.44	12:45:41.45	0	2.0s	+20	18º	34º	<table border="1" style="width: 100%; border-collapse: collapse;"> <tr> <td>Num</td><td>114</td><td>Pen</td><td>0</td><td>PCZ</td><td>0</td><td>Total PP</td><td>7023</td><td>Col. Final</td><td>29º</td> </tr> </table>											Num	114	Pen	0	PCZ	0	Total PP	7023	Col. Final	29º
Num	114	Pen	0	PCZ	0	Total PP	7023	Col. Final	29º																						
21	Tmp	46	3.350	12:47:18.44	12:47:20.70	0	2.3s	+23	20º	34º																					
22	Tmp	49	4.734	12:50:01.23	12:50:02.02	0	0.8s	+8	12º	34º																					
23	Tmp	53	5.790	12:51:53.35	12:52:01.49	0	8.1s	+81	30º	34º																					
24	Tmp	54	6.854	12:53:56.08	12:53:58.09	0	2.0s	+20	14º	33º																					
25	Tmp	54	7.250	12:54:48.88	12:54:50.74	0	1.9s	+19	13º	33º																					
26	Tmp	56	7.611	12:55:37.59	12:55:36.58	0	1.0s	-10	10º	33º																					
27	Tmp	66	2.076	13:01:43.02	13:01:35.94	0	7.1s	-71	31º	33º																					
28	Tmp	66	2.261	13:02:07.69	13:02:00.81	0	6.9s	-69	31º	33º																					
29	Tmp	67	3.045	13:03:44.93	13:03:38.14	0	6.8s	-68	28º	33º																					
30	Tmp	68	3.818	13:05:39.74	13:05:25.61	0	14.1s	-141	32º	32º																					
31	Tmp	70	4.502	13:07:29.48	13:07:21.41	0	8.1s	-81	27º	32º																					
32	Tmp	71	5.143	13:09:16.26	13:08:49.82	0	26.4s	-264	33º	32º																					
33	Tmp	73	6.096	13:12:16.74	13:11:56.34	0	20.4s	-204	31º	32º																					
34	Tmp	73	6.334	13:12:52.44	13:12:27.01	0	25.4s	-254	33º	31º																					
35	Tmp	74	6.712	13:14:02.59	13:13:29.73	0	32.9s	-329	33º	31º																					
36	Tmp	77	0.211	13:15:46.33	13:15:48.48	0	2.2s	+22	20º	31º																					
37	Tmp	78	1.255	13:17:42.51	13:17:39.03	0	3.5s	-35	24º	31º																					
38	Tmp	78	2.327	13:19:51.15	13:19:39.06	0	12.1s	-121	33º	31º																					
39	Tmp	83	0.209	13:24:25.11	13:24:13.49	0	11.6s	-116	30º	31º																					
40	Tmp	85	0.556	13:28:33.84	13:28:28.34	0	5.5s	-55	29º	31º																					
41	Tmp	91	2.250	13:32:44.72	13:32:38.85	0	5.9s	-59	27º	31º																					
42	Tmp	94	3.009	13:34:14.30	13:34:06.85	0	7.5s	-75	29º	30º																					
43	Tmp	96	3.491	13:35:06.69	13:35:04.49	0	2.2s	-22	19º	29º																					
44	Tmp	100	4.739	13:38:31.20	13:38:15.04	0	16.2s	-162	33º	29º																					
45	Tmp	102	6.051	13:42:43.41	13:42:23.14	0	20.3s	-203	32º	29º																					
46	Tmp	105	6.664	13:44:18.71	13:44:17.88	0	0.8s	-8	15º	29º																					
47	Tmp	106	7.437	13:45:39.52	13:45:39.22	0	0.3s	-3	6º	28º																					
48	Tmp	107	8.046	13:46:43.10	13:46:41.48	0	1.6s	-16	19º	28º																					
49	Tmp	107	8.999	13:48:27.06	13:48:25.42	0	1.6s	-16	14º	28º																					
50	Tmp	110	10.880	13:51:41.15	13:51:40.53	0	0.6s	-6	10º	28º																					
51	Tmp	113	1.098	13:56:18.04	13:56:19.33	0	1.3s	+13	16º	28º																					
52	Tmp	114	1.912	13:57:29.90	13:57:31.41	0	1.5s	+15	20º	28º																					







## SAO JOSE DOS CAMPOS - SP - Mitsubishi MotorSports Sudeste 2020

### Performance Individual

PC	Tp	Trc	DistPC	Ideal	Passagem	Pen	Erro	Pontos	NoPC	AtePC	PC	Tp	Trc	DistPC	Ideal	Passagem	Pen	Erro	Pontos	NoPC	AtePC										
<b>N u m</b>	<b>115</b>	115 / Fabiano Silva Rodrigues / Monique Surano Costa																													
		Cat / NL / Largada LIGHT / 115 / 10:45:00																													
		Sao Paulo-SP L200 TRITON SPORT HPE																													
1	Tmp	2	0.621	11:26:02.10	11:26:05.68	0	3.6s	<b>+36</b>	25°	25°	53	Tmp	120	0.385	14:05:22.77	14:05:25.81	0	3.0s	<b>+30</b>	28°	24°										
2	Tmp	5	1.149	11:27:10.76	11:27:17.80	0	7.0s	<b>+70</b>	33°	29°	54	Tmp	123	1.232	14:06:50.97	14:06:53.82	0	2.9s	<b>+29</b>	25°	24°										
3	Tmp	6	2.369	11:29:14.98	11:29:16.24	0	1.3s	<b>+13</b>	21°	26°	55	Tmp	125	1.689	14:08:18.57	14:08:00.02	0	18.6s	<b>-186</b>	27°	24°										
4	Tmp	8	3.294	11:30:47.20	11:31:06.63	0	19.4s	<b>[+194]</b>	34°	31°	56	Tmp	130	2.887	14:10:33.65	14:10:17.40	0	16.3s	<b>-163</b>	34°	24°										
5	Tmp	11	4.043	11:32:34.02	11:32:47.58	0	13.6s	<b>+136</b>	32°	32°	57	Tmp	131	3.408	14:11:25.18	14:11:29.77	0	4.6s	<b>+46</b>	30°	24°										
6	Tmp	18	0.974	11:38:15.51	11:38:20.12	0	4.6s	<b>+46</b>	28°	31°	58	Tmp	132	3.696	14:11:52.62	14:11:58.76	0	6.1s	<b>+61</b>	32°	24°										
7	Tmp	19	1.218	11:38:50.14	11:38:54.80	0	4.7s	<b>+47</b>	28°	30°	59	Tmp	134	4.054	14:12:28.23	14:12:38.50	0	10.3s	<b>+103</b>	31°	25°										
8	Tmp	21	1.760	11:40:01.15	11:40:11.89	0	10.7s	<b>+107</b>	31°	29°	60	Tmp	137	4.925	14:14:26.40	14:14:19.60	0	6.8s	<b>-68</b>	29°	25°										
9	Tmp	24	2.500	11:41:35.43	11:41:51.93	0	16.5s	<b>+165</b>	33°	29°	61	Tmp	141	0.131	14:16:18.82	14:15:25.80	0	53.0s	<b>-530</b>	37°	25°										
10	Tmp	27	0.368	11:43:54.08	11:43:52.17	0	1.9s	<b>-19</b>	21°	29°	62	Tmp	143	0.730	14:17:40.10	14:16:40.18	0	59.9s	<b>-599</b>	37°	26°										
11	Tmp	28	0.875	11:45:16.88	11:45:13.78	0	3.1s	<b>-31</b>	22°	29°	63	Tmp	144	1.336	14:19:02.96	14:18:03.49	0	59.5s	<b>-595</b>	38°	26°										
12	Tmp	29	1.646	11:47:09.92	11:47:05.71	0	4.2s	<b>-42</b>	28°	27°	64	Tmp	146	1.661	14:19:50.11	14:19:03.27	0	46.8s	<b>-468</b>	36°	26°										
13	Tmp	30	2.214	11:48:23.50	11:48:20.59	0	2.9s	<b>-29</b>	21°	27°	65	Tmp	151	3.304	14:23:31.45	14:23:36.99	0	5.5s	<b>+55</b>	31°	26°										
14	Tmp	32	2.904	11:49:59.84	11:49:58.79	0	1.1s	<b>-11</b>	8°	27°	66	Tmp	152	3.496	14:23:54.23	14:23:57.42	0	3.2s	<b>+32</b>	22°	27°										
15	Tmp	34	3.774	11:51:38.99	11:51:40.40	0	1.4s	<b>+14</b>	17°	27°	67	Tmp	153	3.754	14:24:25.56	14:24:28.24	0	2.7s	<b>+27</b>	22°	27°										
16	Tmp	36	4.364	11:52:49.62	11:52:49.78	0	0.2s	<b>+2</b>	2°	27°	68	Tmp	153	4.085	14:25:01.67	14:25:03.74	0	2.1s	<b>+21</b>	21°	27°										
17	Tmp	37	5.634	11:54:59.02	11:54:58.91	0	0.1s	<b>-1</b>	3°	27°	69	Tmp	155	6.251	14:28:44.09	14:28:50.59	0	6.5s	<b>+65</b>	32°	27°										
18	Tmp	40	0.346	12:06:02.17	12:06:03.89	0	1.7s	<b>+17</b>	19°	27°	70	Tmp	158	6.845	14:29:37.90	14:29:58.13	0	20.2s	<b>[+202]</b>	31°	27°										
19	Tmp	45	2.312	12:10:03.18	12:09:59.84	0	3.3s	<b>-33</b>	22°	27°	71	Tmp	159	7.503	14:30:24.60	14:30:44.71	0	20.1s	<b>[+201]</b>	34°	27°										
20	Tmp	45	2.584	12:10:39.44	12:10:39.74	0	0.3s	<b>+3</b>	5°	26°	<table border="1" style="width: 100%; border-collapse: collapse;"> <tr> <td>Num</td><td>115</td><td>Pen</td><td>0</td><td>PCZ</td><td>0</td><td>Total PP</td><td>5594</td><td>Col. Final</td><td>27°</td> </tr> </table>											Num	115	Pen	0	PCZ	0	Total PP	5594	Col. Final	27°
Num	115	Pen	0	PCZ	0	Total PP	5594	Col. Final	27°																						
21	Tmp	46	3.350	12:12:18.44	12:12:17.30	0	1.1s	<b>-11</b>	14°	26°																					
22	Tmp	49	4.734	12:15:01.23	12:15:02.57	0	1.3s	<b>+13</b>	14°	25°	<table border="1" style="width: 100%; border-collapse: collapse;"> <tr> <td style="width: 50%; text-align: center;"> <b>Lourival Roldan</b> Diretor de Prova                 </td> <td style="width: 50%; text-align: center;"> <b>Marcos Aurélio Perdigão</b> Comissário Desportivo CBA                 </td> </tr> </table>											<b>Lourival Roldan</b> Diretor de Prova	<b>Marcos Aurélio Perdigão</b> Comissário Desportivo CBA								
<b>Lourival Roldan</b> Diretor de Prova	<b>Marcos Aurélio Perdigão</b> Comissário Desportivo CBA																														
23	Tmp	53	5.790	12:16:53.35	12:16:56.70	0	3.4s	<b>+34</b>	23°	25°																					
24	Tmp	54	6.854	12:18:56.08	12:19:06.11	0	10.0s	<b>+100</b>	30°	25°																					
25	Tmp	54	7.250	12:19:48.88	12:19:57.31	0	8.4s	<b>+84</b>	30°	25°																					
26	Tmp	56	7.611	12:20:37.59	12:20:42.32	0	4.7s	<b>+47</b>	22°	25°																					
27	Tmp	66	2.076	12:26:43.02	12:26:50.47	0	7.5s	<b>+75</b>	32°	25°																					
28	Tmp	66	2.261	12:27:07.69	12:27:14.83	0	7.1s	<b>+71</b>	32°	25°																					
29	Tmp	67	3.045	12:28:44.93	12:28:45.43	0	0.5s	<b>+5</b>	8°	24°																					
30	Tmp	68	3.818	12:30:39.74	12:30:33.54	0	6.2s	<b>-62</b>	25°	24°																					
31	Tmp	70	4.502	12:32:29.48	12:32:14.93	0	14.6s	<b>-146</b>	32°	25°																					
32	Tmp	71	5.143	12:34:16.26	12:34:01.14	0	15.1s	<b>-151</b>	30°	25°																					
33	Tmp	73	6.096	12:37:16.74	12:37:09.22	0	7.5s	<b>-75</b>	28°	25°																					
34	Tmp	73	6.334	12:37:52.44	12:37:42.87	0	9.6s	<b>-96</b>	27°	25°																					
35	Tmp	74	6.712	12:39:02.59	12:38:48.47	0	14.1s	<b>-141</b>	28°	26°																					
36	Tmp	77	0.211	12:40:46.33	12:40:49.62	0	3.3s	<b>+33</b>	24°	25°																					
37	Tmp	78	1.255	12:42:42.51	12:42:42.95	0	0.4s	<b>+4</b>	5°	25°																					
38	Tmp	78	2.327	12:44:51.15	12:44:51.73	0	0.6s	<b>+6</b>	6°	25°																					
39	Tmp	83	0.209	12:49:25.11	12:49:24.79	0	0.3s	<b>-3</b>	4°	25°																					
40	Tmp	85	0.556	12:53:33.84	12:53:34.99	0	1.2s	<b>+12</b>	17°	25°																					
41	Tmp	91	2.250	12:57:44.72	12:57:56.07	0	11.4s	<b>+114</b>	31°	25°																					
42	Tmp	94	3.009	12:59:14.30	12:59:25.16	0	10.9s	<b>+109</b>	31°	25°																					
43	Tmp	96	3.491	13:00:06.69	13:00:20.00	0	13.3s	<b>+133</b>	32°	25°																					
44	Tmp	100	4.739	13:03:31.20	13:03:32.31	0	1.1s	<b>+11</b>	12°	25°																					
45	Tmp	102	6.051	13:07:43.41	13:07:42.58	0	0.8s	<b>-8</b>	7°	25°																					
46	Tmp	105	6.664	13:09:18.71	13:09:15.47	0	3.2s	<b>-32</b>	18°	25°																					
47	Tmp	106	7.437	13:10:39.52	13:10:37.79	0	1.7s	<b>-17</b>	16°	25°																					
48	Tmp	107	8.046	13:11:43.10	13:11:43.32	0	0.2s	<b>+2</b>	7°	24°																					
49	Tmp	107	8.999	13:13:27.06	13:13:25.00	0	2.1s	<b>-21</b>	19°	24°																					
50	Tmp	110	10.880	13:16:41.15	13:16:40.65	0	0.5s	<b>-5</b>	8°	24°																					
51	Tmp	113	1.098	13:21:18.04	13:21:21.59	0	3.6s	<b>+36</b>	27°	24°																					
52	Tmp	114	1.912	13:22:29.90	13:22:33.62	0	3.7s	<b>+37</b>	27°	24°																					

