



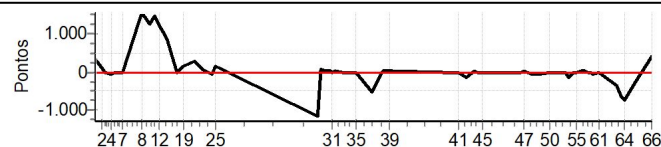
CURITIBA - PR - Mitsubishi MotorSports Sudeste 2020

Performance Individual

PC	Tp	Trc	DistPC	Ideal	Passagem	Pen	Erro	Pontos	NoPC	AtePC
N u m	30	30 / Raphael Cortes / Maisa Almeida Ribeiro								
		Cat / NL / Largada		LIGHT / 130 / 11:00:00						
		Curitiba-PR				PAJERO TR4 4X4				
PC	Tp	Trc	DistPC	Ideal	Passagem	Pen	Erro	Pontos	NoPC	AtePC
1	Tmp	2	0.184	11:25:20.07	11:25:52.97	0	32.9s	+329	50 °	50 °
2	Tmp	6	1.388	11:27:26.45	11:27:39.65	0	13.2s	+132	36 °	47 °
3	Tmp	8	2.036	11:28:33.22	11:28:32.11	0	1.1s	-11	13 °	42 °
4	Tmp	11	3.260	11:30:59.70	11:30:54.34	0	5.4s	-54	30 °	37 °
5	Tmp	12	4.199	11:32:27.91	11:32:27.88	0	0.0s	0	1 °	32 °
6	Tmp	14	5.073	11:34:01.44	11:34:01.26	0	0.2s	-2	3 °	31 °
7	Tmp	16	5.619	11:34:59.49	11:34:58.51	0	1.0s	-10	10 °	28 °
8	Tmp	19	0.390	11:42:25.68	11:45:01.87	0	2m36s	+1562	52 °	43 °
9	Tmp	23	1.650	11:45:12.75	11:47:19.95	0	2m07s	+1272	52 °	48 °
10	Tmp	26	2.755	11:46:54.67	11:49:21.78	0	2m27s	+1471	52 °	49 °
11	Tmp	28	3.285	11:47:53.08	11:50:05.22	0	2m12s	+1321	52 °	50 °
12	Tmp	29	3.850	11:48:44.66	11:50:44.96	0	2m00s	+1203	51 °	51 °
13	Tmp	30	4.702	11:50:02.67	11:51:44.59	0	1m41s	+1019	51 °	51 °
14	Tmp	31	5.464	11:51:05.41	11:52:38.59	0	1m33s	+932	51 °	51 °
15	Tmp	33	5.800	11:51:37.32	11:53:02.08	0	1m24s	+848	50 °	51 °
16	Tmp	37	0.364	11:55:03.99	11:55:01.67	0	2.3s	-23	18 °	51 °
17	Tmp	39	0.747	11:55:41.84	11:55:44.01	0	2.2s	+22	22 °	50 °
18	Tmp	41	1.149	11:56:23.41	11:56:34.26	0	10.9s	+109	34 °	50 °
19	Tmp	43	1.614	11:57:17.40	11:57:31.39	0	14.0s	+140	35 °	50 °
20	Tmp	47	3.859	12:01:16.00	12:01:43.56	0	27.6s	+276	41 °	49 °
21	Tmp	48	5.316	12:03:23.07	12:03:33.30	0	10.2s	+102	27 °	49 °
22	Tmp	49	5.883	12:04:09.66	12:04:15.76	0	6.1s	+61	26 °	49 °
23	Tmp	51	7.219	12:06:15.78	12:06:14.79	0	1.0s	-10	7 °	49 °
24	Tmp	53	7.981	12:07:38.81	12:07:32.47	0	6.3s	-63	15 °	49 °
25	Tmp	56	8.571	12:08:47.64	12:09:05.60	0	18.0s	+180	36 °	47 °
26	Tmp	64	0.777	12:45:46.31	12:43:50.53	0	1m55s	-1158	52 °	49 °
27	Tmp	65	1.676	12:47:24.23	12:47:31.67	0	7.4s	+74	32 °	49 °
28	Tmp	66	2.571	12:48:41.20	12:48:42.54	0	1.3s	+13	20 °	49 °
29	Tmp	68	3.236	12:49:45.35	12:49:48.43	0	3.1s	+31	27 °	49 °
30	Tmp	68	3.730	12:50:27.69	12:50:30.28	0	2.6s	+26	23 °	49 °
31	Tmp	68	4.420	12:51:26.83	12:51:27.51	0	0.7s	+7	9 °	49 °
32	Tmp	70	4.964	12:52:19.70	12:52:20.82	0	1.1s	+11	14 °	49 °
33	Tmp	72	6.925	12:55:13.18	12:55:10.22	0	3.0s	-30	27 °	49 °
34	Tmp	73	8.268	12:57:14.01	12:57:12.38	0	1.6s	-16	12 °	49 °
35	Tmp	75	10.156	13:00:05.57	13:00:04.43	0	1.1s	-11	16 °	49 °
36	Tmp	81	0.248	13:05:27.74	13:04:34.02	0	53.7s	-537	43 °	49 °
37	Tmp	87	2.354	13:08:58.78	13:08:57.36	0	1.4s	-14	17 °	48 °
38	Tmp	87	2.675	13:09:28.41	13:09:31.92	0	3.5s	+35	24 °	46 °
39	Tmp	90	4.336	13:12:11.62	13:12:13.44	0	1.8s	+18	16 °	45 °
40	Tmp	96	0.783	13:34:22.77	13:34:20.30	0	2.5s	-25	27 °	44 °
41	Tmp	98	1.874	13:36:59.15	13:36:56.65	0	2.5s	-25	19 °	43 °
42	Tmp	101	2.995	13:39:53.73	13:39:38.50	0	15.2s	-152	38 °	43 °
43	Tmp	103	4.250	13:42:59.62	13:43:00.72	0	1.1s	+11	10 °	43 °
44	Tmp	104	4.695	13:44:02.62	13:44:02.96	0	0.3s	+3	3 °	42 °
45	Tmp	104	5.501	13:45:50.08	13:45:49.36	0	0.7s	-7	5 °	42 °
46	Tmp	111	7.789	13:59:40.20	13:59:40.35	0	0.2s	+2	2 °	42 °
47	Tmp	112	8.062	14:00:30.45	14:00:33.18	0	2.7s	+27	19 °	42 °
48	Tmp	116	8.997	14:03:33.91	14:03:30.18	0	3.7s	-37	27 °	41 °
49	Tmp	119	9.924	14:06:08.88	14:06:05.32	0	3.6s	-36	22 °	41 °
50	Tmp	122	0.306	14:09:54.58	14:09:54.63	0	0.1s	+1	1 °	40 °
51	Tmp	129	0.349	14:15:00.16	14:14:59.23	0	0.9s	-9	7 °	40 °
52	Tmp	130	0.724	14:15:50.44	14:15:49.06	0	1.4s	-14	19 °	40 °

PC	Tp	Trc	DistPC	Ideal	Passagem	Pen	Erro	Pontos	NoPC	AtePC
53	Tmp	131	1.333	14:17:17.11	14:17:03.58	0	13.5s	-135	40 °	39 °
54	Tmp	135	2.074	14:18:52.56	14:18:49.51	0	3.1s	-31	25 °	39 °
55	Tmp	137	2.666	14:20:08.87	14:20:09.03	0	0.2s	+2	4 °	39 °
56	Tmp	139	3.273	14:21:30.87	14:21:32.93	0	2.1s	+21	21 °	38 °
57	Tmp	141	3.856	14:22:37.97	14:22:40.59	0	2.6s	+26	19 °	38 °
58	Tmp	142	4.701	14:23:59.21	14:23:59.08	0	0.1s	-1	1 °	38 °
59	Tmp	143	5.438	14:25:01.67	14:25:00.22	0	1.5s	-15	13 °	37 °
60	Tmp	143	5.995	14:25:57.37	14:25:53.55	0	3.8s	-38	23 °	36 °
61	Tmp	143	7.171	14:27:54.97	14:27:52.59	0	2.4s	-24	19 °	36 °
62	Tmp	152	1.585	14:34:10.65	14:33:33.51	0	37.1s	-371	48 °	35 °
63	Tmp	155	2.797	14:36:19.77	14:35:13.88	0	1m05s	-659	49 °	36 °
64	Tmp	156	3.235	14:37:09.60	14:35:57.40	0	1m12s	-722	49 °	36 °
65	Tmp	157	5.517	14:40:47.20	14:40:17.02	0	30.2s	-302	46 °	36 °
66	Tmp	161	9.782	14:47:11.70	14:47:53.61	0	41.9s	+419	48 °	35 °

Num	30	Pen	0	PCZ	1	Total PP	11894	Col. Final	35°
-----	----	-----	---	-----	---	----------	-------	------------	-----





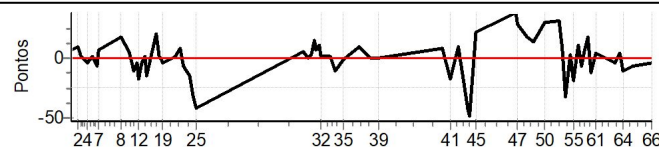
CURITIBA - PR - Mitsubishi MotorSports Sudeste 2020

Performance Individual

PC	Tp	Trc	DistPC	Ideal	Passagem	Pen	Erro	Pontos	NoPC	AtePC
N u m	31	31 / Vinicius Parizotto Gustman / Felipe Tavares								
		Cat / NL / Largada		LIGHT / 122 / 10:52:00						
		Castro-PR				PAJERO TR4 4X4				
PC	Tp	Trc	DistPC	Ideal	Passagem	Pen	Erro	Pontos	NoPC	AtePC
1	Tmp	2	0.184	11:17:20.07	11:17:20.83	0	0.8s	+8	9°	9°
2	Tmp	6	1.388	11:19:26.45	11:19:27.44	0	1.0s	+10	12°	7°
3	Tmp	8	2.036	11:20:33.22	11:20:33.38	0	0.2s	+2	2°	6°
4	Tmp	11	3.260	11:22:59.70	11:22:59.42	0	0.3s	-3	3°	3°
5	Tmp	12	4.199	11:24:27.91	11:24:28.10	0	0.2s	+2	4°	2°
6	Tmp	14	5.073	11:26:01.44	11:26:00.82	0	0.6s	-6	10°	2°
7	Tmp	16	5.619	11:26:59.49	11:27:00.28	0	0.8s	+8	7°	2°
8	Tmp	19	0.390	11:34:25.68	11:34:27.58	0	1.9s	+19	9°	2°
9	Tmp	23	1.650	11:37:12.75	11:37:13.34	0	0.6s	+6	10°	3°
10	Tmp	26	2.755	11:38:54.67	11:38:53.57	0	1.1s	-11	18°	3°
11	Tmp	28	3.285	11:39:53.08	11:39:52.68	0	0.4s	-4	5°	4°
12	Tmp	29	3.850	11:40:44.66	11:40:42.85	0	1.8s	-18	20°	4°
13	Tmp	30	4.702	11:42:02.67	11:42:02.23	0	0.4s	-4	6°	4°
14	Tmp	31	5.464	11:43:05.41	11:43:05.60	0	0.2s	+2	3°	4°
15	Tmp	33	5.800	11:43:37.32	11:43:35.84	0	1.5s	-15	16°	4°
16	Tmp	37	0.364	11:47:03.99	11:47:06.10	0	2.1s	+21	16°	5°
17	Tmp	39	0.747	11:47:41.84	11:47:41.85	0	0.0s	0	1°	5°
18	Tmp	41	1.149	11:48:23.41	11:48:23.43	0	0.0s	0	1°	5°
19	Tmp	43	1.614	11:49:17.40	11:49:17.04	0	0.4s	-4	5°	4°
20	Tmp	47	3.859	11:53:16.00	11:53:16.17	0	0.2s	+2	4°	3°
21	Tmp	48	5.316	11:55:23.07	11:55:23.96	0	0.9s	+9	7°	3°
22	Tmp	49	5.883	11:56:09.66	11:56:09.08	0	0.6s	-6	6°	3°
23	Tmp	51	7.219	11:58:15.78	11:58:14.43	0	1.4s	-14	9°	3°
24	Tmp	53	7.981	11:59:38.81	11:59:35.75	0	3.1s	-31	9°	4°
25	Tmp	56	8.571	12:00:47.64	12:00:43.46	0	4.2s	-42	13°	4°
26	Tmp	64	0.777	12:37:46.31	12:37:46.91	0	0.6s	+6	5°	4°
27	Tmp	65	1.676	12:39:24.23	12:39:24.28	0	0.1s	+1	1°	4°
28	Tmp	66	2.571	12:40:41.20	12:40:41.49	0	0.3s	+3	4°	4°
29	Tmp	68	3.236	12:41:45.35	12:41:46.83	0	1.5s	+15	18°	4°
30	Tmp	68	3.730	12:42:27.69	12:42:28.38	0	0.7s	+7	8°	4°
31	Tmp	68	4.420	12:43:26.83	12:43:27.92	0	1.1s	+11	13°	4°
32	Tmp	70	4.964	12:44:19.70	12:44:19.91	0	0.2s	+2	4°	4°
33	Tmp	72	6.925	12:47:13.18	12:47:13.41	0	0.2s	+2	6°	4°
34	Tmp	73	8.268	12:49:14.01	12:49:13.00	0	1.0s	-10	6°	4°
35	Tmp	75	10.156	12:52:05.57	12:52:05.50	0	0.1s	-1	2°	4°
36	Tmp	81	0.248	12:57:27.74	12:57:28.73	0	1.0s	+10	9°	4°
37	Tmp	87	2.354	13:00:58.78	13:00:59.01	0	0.2s	+2	3°	4°
38	Tmp	87	2.675	13:01:28.41	13:01:28.44	0	0.0s	0	1°	4°
39	Tmp	90	4.336	13:04:11.62	13:04:11.74	0	0.1s	+1	1°	4°
40	Tmp	96	0.783	13:26:22.77	13:26:23.71	0	0.9s	+9	10°	4°
41	Tmp	98	1.874	13:28:59.15	13:28:57.36	0	1.8s	-18	14°	4°
42	Tmp	101	2.995	13:31:53.73	13:31:54.71	0	1.0s	+10	10°	4°
43	Tmp	103	4.250	13:34:59.62	13:34:55.24	0	4.4s	-44	29°	4°
44	Tmp	104	4.695	13:36:02.62	13:35:57.73	0	4.9s	-49	25°	4°
45	Tmp	104	5.501	13:37:50.08	13:37:52.33	0	2.3s	+23	14°	4°
46	Tmp	111	7.789	13:51:40.20	13:51:44.07	0	3.9s	[+39]	27°	4°
47	Tmp	112	8.062	13:52:30.45	13:52:33.31	0	2.9s	+29	21°	4°
48	Tmp	116	8.997	13:55:33.91	13:55:35.84	0	1.9s	+19	10°	4°
49	Tmp	119	9.924	13:58:08.88	13:58:10.31	0	1.4s	+14	11°	4°
50	Tmp	122	0.306	14:01:54.58	14:01:57.63	0	3.1s	[+31]	26°	4°
51	Tmp	129	0.349	14:07:00.16	14:07:03.36	0	3.2s	[+32]	30°	4°
52	Tmp	130	0.724	14:07:50.44	14:07:51.38	0	0.9s	+9	12°	4°

PC	Tp	Trc	DistPC	Ideal	Passagem	Pen	Erro	Pontos	NoPC	AtePC
53	Tmp	131	1.333	14:09:17.11	14:09:13.78	0	3.3s	-33	26°	4°
54	Tmp	135	2.074	14:10:52.56	14:10:52.84	0	0.3s	+3	4°	4°
55	Tmp	137	2.666	14:12:08.87	14:12:06.99	0	1.9s	-19	20°	4°
56	Tmp	139	3.273	14:13:30.87	14:13:31.99	0	1.1s	+11	14°	4°
57	Tmp	141	3.856	14:14:37.97	14:14:37.33	0	0.6s	-6	7°	4°
58	Tmp	142	4.701	14:15:59.21	14:15:59.92	0	0.7s	+7	10°	4°
59	Tmp	143	5.438	14:17:01.67	14:17:03.47	0	1.8s	+18	15°	4°
60	Tmp	143	5.995	14:17:57.37	14:17:56.15	0	1.2s	-12	11°	4°
61	Tmp	143	7.171	14:19:54.97	14:19:55.40	0	0.4s	+4	2°	4°
62	Tmp	152	1.585	14:26:10.65	14:26:10.36	0	0.3s	-3	6°	4°
63	Tmp	155	2.797	14:28:19.77	14:28:20.31	0	0.5s	+5	11°	4°
64	Tmp	156	3.235	14:29:09.60	14:29:08.48	0	1.1s	-11	14°	4°
65	Tmp	157	5.517	14:32:47.20	14:32:46.56	0	0.6s	-6	6°	4°
66	Tmp	161	9.782	14:39:11.70	14:39:11.26	0	0.4s	-4	4°	4°

Num	31	Pen	0	PCZ	3	Total PP	684	Col. Final	4°
-----	----	-----	---	-----	---	----------	-----	------------	----





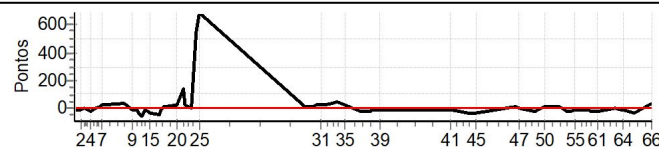
CURITIBA - PR - Mitsubishi MotorSports Sudeste 2020

Performance Individual

PC	Tp	Trc	DistPC	Ideal	Passagem	Pen	Erro	Pontos	NoPC	AtePC
N u m	32	32 / Marcos Prado / Danilo Vieira de Lima								
		Cat / NL / Largada LIGHT / 123 / 10:53:00								
		Mogi das Cruzes-SP PAJERO TR4 4X4								
PC	Tp	Trc	DistPC	Ideal	Passagem	Pen	Erro	Pontos	NoPC	AtePC
1	Tmp	2	0.184	11:18:20.07	11:18:19.79	0	0.3s	-3	5°	5°
2	Tmp	6	1.388	11:20:26.45	11:20:26.05	0	0.4s	-4	7°	4°
3	Tmp	8	2.036	11:21:33.22	11:21:34.01	0	0.8s	+8	10°	4°
4	Tmp	11	3.260	11:23:59.70	11:23:58.24	0	1.5s	-15	14°	6°
5	Tmp	12	4.199	11:25:27.91	11:25:27.91	0	0.0s	0	2°	5°
6	Tmp	14	5.073	11:27:01.44	11:27:02.59	0	1.2s	+12	17°	5°
7	Tmp	16	5.619	11:27:59.49	11:28:02.20	0	2.7s	+27	23°	7°
8	Tmp	19	0.390	11:35:25.68	11:35:29.16	0	3.5s	+35	18°	7°
9	Tmp	23	1.650	11:38:12.75	11:38:12.20	0	0.6s	-6	9°	7°
10	Tmp	26	2.755	11:39:54.67	11:39:54.38	0	0.3s	-3	10°	7°
11	Tmp	28	3.285	11:40:53.08	11:40:50.41	0	2.7s	-27	21°	9°
12	Tmp	29	3.850	11:41:44.66	11:41:39.41	0	5.3s	-53	29°	11°
13	Tmp	30	4.702	11:43:02.67	11:43:02.21	0	0.5s	-5	8°	11°
14	Tmp	31	5.464	11:44:05.41	11:44:03.96	0	1.5s	-15	15°	12°
15	Tmp	33	5.800	11:44:37.32	11:44:34.07	0	3.3s	-33	22°	12°
16	Tmp	37	0.364	11:48:03.99	11:48:00.42	0	3.6s	-36	23°	12°
17	Tmp	39	0.747	11:48:41.84	11:48:40.90	0	0.9s	-9	17°	12°
18	Tmp	41	1.149	11:49:23.41	11:49:25.55	0	2.1s	+21	22°	13°
19	Tmp	43	1.614	11:50:17.40	11:50:18.94	0	1.5s	+15	15°	12°
20	Tmp	47	3.859	11:54:16.00	11:54:18.58	0	2.6s	+26	20°	15°
21	Tmp	48	5.316	11:56:23.07	11:56:37.15	0	14.1s	[+141]	30°	15°
22	Tmp	49	5.883	11:57:09.66	11:57:12.78	0	3.1s	+31	18°	14°
23	Tmp	51	7.219	11:59:15.78	11:59:16.79	0	1.0s	+10	8°	13°
24	Tmp	53	7.981	12:00:38.81	12:01:33.50	0	54.7s	[+547]	49°	14°
25	Tmp	56	8.571	12:01:47.64	12:02:56.08	0	1m08s	[+684]	51°	22°
26	Tmp	64	0.777	12:38:46.31	12:38:47.66	0	1.4s	+14	11°	22°
27	Tmp	65	1.676	12:40:24.23	12:40:26.03	0	1.8s	+18	22°	22°
28	Tmp	66	2.571	12:41:41.20	12:41:43.04	0	1.8s	+18	25°	22°
29	Tmp	68	3.236	12:42:45.35	12:42:48.19	0	2.8s	+28	25°	22°
30	Tmp	68	3.730	12:43:27.69	12:43:30.23	0	2.5s	+25	21°	22°
31	Tmp	68	4.420	12:44:26.83	12:44:29.56	0	2.7s	+27	27°	22°
32	Tmp	70	4.964	12:45:19.70	12:45:23.01	0	3.3s	+33	27°	22°
33	Tmp	72	6.925	12:48:13.18	12:48:16.81	0	3.6s	+36	29°	22°
34	Tmp	73	8.268	12:50:14.01	12:50:19.27	0	5.3s	+53	32°	22°
35	Tmp	75	10.156	12:53:05.57	12:53:08.88	0	3.3s	+33	23°	22°
36	Tmp	81	0.248	12:58:27.74	12:58:25.66	0	2.1s	-21	13°	20°
37	Tmp	87	2.354	13:01:58.78	13:01:57.44	0	1.3s	-13	15°	19°
38	Tmp	87	2.675	13:02:28.41	13:02:27.55	0	0.9s	-9	10°	19°
39	Tmp	90	4.336	13:05:11.62	13:05:10.67	0	1.0s	-10	12°	19°
40	Tmp	96	0.783	13:27:22.77	13:27:22.39	0	0.4s	-4	4°	15°
41	Tmp	98	1.874	13:29:59.15	13:29:58.75	0	0.4s	-4	4°	14°
42	Tmp	101	2.995	13:32:53.73	13:32:51.77	0	2.0s	-20	16°	13°
43	Tmp	103	4.250	13:35:59.62	13:35:56.86	0	2.8s	-28	21°	13°
44	Tmp	104	4.695	13:37:02.62	13:36:59.45	0	3.2s	-32	16°	13°
45	Tmp	104	5.501	13:38:50.08	13:38:46.70	0	3.4s	-34	22°	13°
46	Tmp	111	7.789	13:52:40.20	13:52:41.82	0	1.6s	+16	13°	13°
47	Tmp	112	8.062	13:53:30.45	13:53:31.07	0	0.6s	+6	4°	13°
48	Tmp	116	8.997	13:56:33.91	13:56:33.11	0	0.8s	-8	5°	12°
49	Tmp	119	9.924	13:59:08.88	13:59:06.99	0	1.9s	-19	15°	11°
50	Tmp	122	0.306	14:02:54.58	14:02:55.95	0	1.4s	+14	11°	11°
51	Tmp	129	0.349	14:08:00.16	14:08:01.53	0	1.4s	+14	13°	11°
52	Tmp	130	0.724	14:08:50.44	14:08:50.81	0	0.4s	+4	3°	11°

PC	Tp	Trc	DistPC	Ideal	Passagem	Pen	Erro	Pontos	NoPC	AtePC
53	Tmp	131	1.333	14:10:17.11	14:10:15.20	0	1.9s	-19	15°	11°
54	Tmp	135	2.074	14:11:52.56	14:11:50.97	0	1.6s	-16	14°	11°
55	Tmp	137	2.666	14:13:08.87	14:13:08.59	0	0.3s	-3	8°	11°
56	Tmp	139	3.273	14:14:30.87	14:14:30.62	0	0.3s	-3	8°	11°
57	Tmp	141	3.856	14:15:37.97	14:15:37.60	0	0.4s	-4	6°	11°
58	Tmp	142	4.701	14:16:59.21	14:16:58.54	0	0.7s	-7	9°	11°
59	Tmp	143	5.438	14:18:01.67	14:18:01.02	0	0.7s	-7	9°	11°
60	Tmp	143	5.995	14:18:57.37	14:18:55.65	0	1.7s	-17	15°	10°
61	Tmp	143	7.171	14:20:54.97	14:20:53.47	0	1.5s	-15	12°	10°
62	Tmp	152	1.585	14:27:10.65	14:27:10.72	0	0.1s	+1	3°	9°
63	Tmp	155	2.797	14:29:19.77	14:29:19.49	0	0.3s	-3	6°	9°
64	Tmp	156	3.235	14:30:09.60	14:30:08.56	0	1.0s	-10	11°	9°
65	Tmp	157	5.517	14:33:47.20	14:33:44.68	0	2.5s	-25	19°	10°
66	Tmp	161	9.782	14:40:11.70	14:40:15.81	0	4.1s	+41	18°	10°

Num	32	Pen	0	PCZ	1	Total PP	1106	Col. Final	10°
-----	----	-----	---	-----	---	----------	------	------------	-----





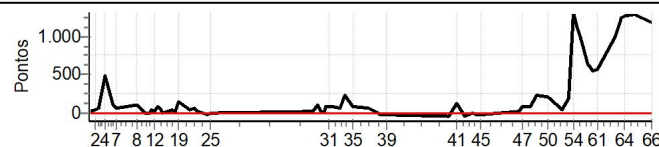
CURITIBA - PR - Mitsubishi MotorSports Sudeste 2020

Performance Individual

PC	Tp	Trc	DistPC	Ideal	Passagem	Pen	Erro	Pontos	NoPC	AtePC
N u m	33	33 / Cleiton Cortez de Souza / Caroline Peres Bau								
		Cat / NL / Largada		LIGHT / 126 / 10:56:00						
		Sao Paulo-SP				OUTLANDER SPORT				
PC	Tp	Trc	DistPC	Ideal	Passagem	Pen	Erro	Pontos	NoPC	AtePC
1	Tmp	2	0.184	11:21:20.07	11:21:20.57	0	0.5s	+5	7°	7°
2	Tmp	6	1.388	11:23:26.45	11:23:29.20	0	2.8s	+28	22°	14°
3	Tmp	8	2.036	11:24:33.22	11:24:38.40	0	5.2s	+52	25°	20°
4	Tmp	11	3.260	11:26:59.70	11:27:48.38	0	48.7s	+487	51°	41°
5	Tmp	12	4.199	11:28:27.91	11:29:01.42	0	33.5s	+335	44°	43°
6	Tmp	14	5.073	11:30:01.44	11:30:10.76	0	9.3s	+93	31°	40°
7	Tmp	16	5.619	11:30:59.49	11:31:04.93	0	5.4s	+54	26°	37°
8	Tmp	19	0.390	11:38:25.68	11:38:36.40	0	10.7s	+107	30°	34°
9	Tmp	23	1.650	11:41:12.75	11:41:12.04	0	0.7s	-7	11°	31°
10	Tmp	26	2.755	11:42:54.67	11:42:54.23	0	0.4s	-4	12°	30°
11	Tmp	28	3.285	11:43:53.08	11:43:55.91	0	2.8s	+28	22°	28°
12	Tmp	29	3.850	11:44:44.66	11:44:46.44	0	1.8s	+18	19°	28°
13	Tmp	30	4.702	11:46:02.67	11:46:10.15	0	7.5s	+75	29°	28°
14	Tmp	31	5.464	11:47:05.41	11:47:08.83	0	3.4s	+34	23°	28°
15	Tmp	33	5.800	11:47:37.32	11:47:36.28	0	1.0s	-10	8°	28°
16	Tmp	37	0.364	11:51:03.99	11:51:08.19	0	4.2s	+42	25°	28°
17	Tmp	39	0.747	11:51:41.84	11:51:41.39	0	0.5s	-5	11°	27°
18	Tmp	41	1.149	11:52:23.41	11:52:24.49	0	1.1s	+11	18°	27°
19	Tmp	43	1.614	11:53:17.40	11:53:31.28	0	13.9s	+139	34°	27°
20	Tmp	47	3.859	11:57:16.00	11:57:19.37	0	3.4s	+34	23°	25°
21	Tmp	48	5.316	11:59:23.07	11:59:27.81	0	4.7s	+47	23°	25°
22	Tmp	49	5.883	12:00:09.66	12:00:10.25	0	0.6s	+6	5°	24°
23	Tmp	51	7.219	12:02:15.78	12:02:15.79	0	0.0s	0	1°	23°
24	Tmp	53	7.981	12:03:38.81	12:03:34.81	0	4.0s	-40	10°	23°
25	Tmp	56	8.571	12:04:47.64	12:04:46.94	0	0.7s	-7	6°	23°
26	Tmp	64	0.777	12:41:46.31	12:41:46.77	0	0.5s	+5	3°	23°
27	Tmp	65	1.676	12:43:24.23	12:43:34.30	0	10.1s	+101	37°	23°
28	Tmp	66	2.571	12:44:41.20	12:44:42.90	0	1.7s	+17	23°	23°
29	Tmp	68	3.236	12:45:45.35	12:45:45.56	0	0.2s	+2	3°	23°
30	Tmp	68	3.730	12:46:27.69	12:46:36.22	0	8.5s	+85	35°	23°
31	Tmp	68	4.420	12:47:26.83	12:47:34.43	0	7.6s	+76	35°	24°
32	Tmp	70	4.964	12:48:19.70	12:48:26.63	0	6.9s	+69	39°	24°
33	Tmp	72	6.925	12:51:13.18	12:51:19.22	0	6.0s	+60	40°	24°
34	Tmp	73	8.268	12:53:14.01	12:53:36.64	0	22.6s	+226	45°	24°
35	Tmp	75	10.156	12:56:05.57	12:56:13.67	0	8.1s	+81	35°	25°
36	Tmp	81	0.248	13:01:27.74	13:01:32.77	0	5.0s	+50	25°	25°
37	Tmp	87	2.354	13:04:58.78	13:04:57.11	0	1.7s	-17	19°	24°
38	Tmp	87	2.675	13:05:28.41	13:05:24.37	0	4.0s	-40	25°	24°
39	Tmp	90	4.336	13:08:11.62	13:08:08.70	0	2.9s	-29	22°	24°
40	Tmp	96	0.783	13:30:22.77	13:30:17.71	0	5.1s	-51	35°	22°
41	Tmp	98	1.874	13:32:59.15	13:33:10.48	0	11.3s	+113	38°	23°
42	Tmp	101	2.995	13:35:53.73	13:35:49.57	0	4.2s	-42	22°	23°
43	Tmp	103	4.250	13:38:59.62	13:38:58.02	0	1.6s	-16	11°	23°
44	Tmp	104	4.695	13:40:02.62	13:40:00.41	0	2.2s	-22	10°	23°
45	Tmp	104	5.501	13:41:50.08	13:41:46.31	0	3.8s	-38	27°	23°
46	Tmp	111	7.789	13:55:40.20	13:55:42.47	0	2.3s	+23	19°	23°
47	Tmp	112	8.062	13:56:30.45	13:56:38.30	0	7.9s	+79	36°	23°
48	Tmp	116	8.997	13:59:33.91	13:59:41.61	0	7.7s	+77	36°	23°
49	Tmp	119	9.924	14:02:08.88	14:02:30.65	0	21.8s	+218	42°	24°
50	Tmp	122	0.306	14:05:54.58	14:06:15.90	0	21.3s	+213	46°	25°
51	Tmp	129	0.349	14:11:00.16	14:11:02.91	0	2.8s	+28	27°	25°
52	Tmp	130	0.724	14:11:50.44	14:11:58.83	0	8.4s	+84	39°	25°

PC	Tp	Trc	DistPC	Ideal	Passagem	Pen	Erro	Pontos	NoPC	AtePC
53	Tmp	131	1.333	14:13:17.11	14:13:35.56	0	18.5s	+185	46°	25°
54	Tmp	135	2.074	14:14:52.56	14:17:03.85	0	2m11s	[+1313]	53°	25°
55	Tmp	137	2.666	14:16:08.87	14:18:03.29	0	1m54s	+1144	53°	26°
56	Tmp	139	3.273	14:17:30.87	14:19:13.08	0	1m42s	+1022	53°	26°
57	Tmp	141	3.856	14:18:37.97	14:20:04.70	0	1m26s	+867	53°	28°
58	Tmp	142	4.701	14:19:59.21	14:21:03.09	0	1m03s	+639	52°	28°
59	Tmp	143	5.438	14:21:01.67	14:22:01.74	0	1m00s	+601	52°	30°
60	Tmp	143	5.995	14:21:57.37	14:22:52.11	0	54.7s	+547	49°	28°
61	Tmp	143	7.171	14:23:54.97	14:24:50.77	0	55.8s	+558	50°	30°
62	Tmp	152	1.585	14:30:10.65	14:31:48.96	0	1m38s	+983	51°	33°
63	Tmp	155	2.797	14:32:19.77	14:34:24.19	0	2m04s	+1244	51°	34°
64	Tmp	156	3.235	14:33:09.60	14:35:16.06	0	2m06s	[+1265]	51°	35°
65	Tmp	157	5.517	14:36:47.20	14:38:57.34	0	2m10s	[+1301]	50°	35°
66	Tmp	161	9.782	14:43:11.70	14:45:10.29	0	1m58s	+1186	50°	38°

Num	33	Pen	0	PCZ	1	Total PP	12506	Col. Final	38°
-----	----	-----	---	-----	---	----------	-------	------------	-----





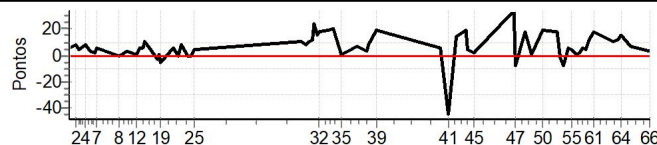
CURITIBA - PR - Mitsubishi MotorSports Sudeste 2020

Performance Individual

PC	Tp	Trc	DistPC	Ideal	Passagem	Pen	Erro	Pontos	NoPC	AtePC
N u m	71	71 / Carlos Alexandre Pereira Vaz / Luis Alberto Scarati Jr								
		Cat / NL / Largada		LIGHT / 71 / 10:01:00						
		Ponta Grossa-PR				L200 TRITON SPORT GLX				
PC	Tp	Trc	DistPC	Ideal	Passagem	Pen	Erro	Pontos	NoPC	AtePC
1	Tmp	2	0.184	10:26:20.07	10:26:20.61	0	0.5s	+5	8°	8°
2	Tmp	6	1.388	10:28:26.45	10:28:27.29	0	0.8s	+8	10°	6°
3	Tmp	8	2.036	10:29:33.22	10:29:33.66	0	0.4s	+4	5°	5°
4	Tmp	11	3.260	10:31:59.70	10:32:00.49	0	0.8s	+8	9°	4°
5	Tmp	12	4.199	10:33:27.91	10:33:28.17	0	0.3s	+3	8°	4°
6	Tmp	14	5.073	10:35:01.44	10:35:01.60	0	0.2s	+2	5°	1°
7	Tmp	16	5.619	10:35:59.49	10:35:59.95	0	0.5s	+5	5°	1°
8	Tmp	19	0.390	10:43:25.68	10:43:25.59	0	0.1s	-1	1°	1°
9	Tmp	23	1.650	10:46:12.75	10:46:13.02	0	0.3s	+3	5°	1°
10	Tmp	26	2.755	10:47:54.67	10:47:54.91	0	0.2s	+2	9°	1°
11	Tmp	28	3.285	10:48:53.08	10:48:53.18	0	0.1s	+1	3°	1°
12	Tmp	29	3.850	10:49:44.66	10:49:44.75	0	0.1s	+1	4°	1°
13	Tmp	30	4.702	10:51:02.67	10:51:03.20	0	0.5s	+5	10°	1°
14	Tmp	31	5.464	10:52:05.41	10:52:05.86	0	0.5s	+5	8°	1°
15	Tmp	33	5.800	10:52:37.32	10:52:38.36	0	1.0s	+10	9°	1°
16	Tmp	37	0.364	10:56:03.99	10:56:04.05	0	0.1s	+1	3°	1°
17	Tmp	39	0.747	10:56:41.84	10:56:41.54	0	0.3s	-3	7°	1°
18	Tmp	41	1.149	10:57:23.41	10:57:23.49	0	0.1s	+1	3°	1°
19	Tmp	43	1.614	10:58:17.40	10:58:16.89	0	0.5s	-5	7°	1°
20	Tmp	47	3.859	11:02:16.00	11:02:16.61	0	0.6s	+6	13°	1°
21	Tmp	48	5.316	11:04:23.07	11:04:23.08	0	0.0s	0	2°	1°
22	Tmp	49	5.883	11:05:09.66	11:05:10.43	0	0.8s	+8	8°	1°
23	Tmp	51	7.219	11:07:15.78	11:07:15.71	0	0.1s	-1	4°	1°
24	Tmp	53	7.981	11:08:38.81	11:08:38.80	0	0.0s	0	1°	1°
25	Tmp	56	8.571	11:09:47.64	11:09:48.01	0	0.4s	+4	5°	1°
26	Tmp	64	0.777	11:46:46.31	11:46:47.39	0	1.1s	+11	8°	1°
27	Tmp	65	1.676	11:48:24.23	11:48:25.05	0	0.8s	+8	12°	1°
28	Tmp	66	2.571	11:49:41.20	11:49:42.21	0	1.0s	+10	15°	1°
29	Tmp	68	3.236	11:50:45.35	11:50:46.57	0	1.2s	+12	15°	1°
30	Tmp	68	3.730	11:51:27.69	11:51:30.11	0	2.4s	[+24]	20°	1°
31	Tmp	68	4.420	11:52:26.83	11:52:28.37	0	1.5s	+15	18°	1°
32	Tmp	70	4.964	11:53:19.70	11:53:21.51	0	1.8s	+18	20°	1°
33	Tmp	72	6.925	11:56:13.18	11:56:15.10	0	1.9s	+19	22°	1°
34	Tmp	73	8.268	11:58:14.01	11:58:16.04	0	2.0s	[+20]	18°	1°
35	Tmp	75	10.156	12:01:05.57	12:01:05.67	0	0.1s	+1	4°	1°
36	Tmp	81	0.248	12:06:27.74	12:06:28.43	0	0.7s	+7	6°	1°
37	Tmp	87	2.354	12:09:58.78	12:09:59.04	0	0.3s	+3	5°	1°
38	Tmp	87	2.675	12:10:28.41	12:10:29.23	0	0.8s	+8	9°	2°
39	Tmp	90	4.336	12:13:11.62	12:13:13.49	0	1.9s	+19	17°	2°
40	Tmp	96	0.783	12:35:22.77	12:35:23.39	0	0.6s	+6	8°	2°
41	Tmp	98	1.874	12:37:59.15	12:37:54.67	0	4.5s	-45	25°	1°
42	Tmp	101	2.995	12:40:53.73	12:40:55.14	0	1.4s	+14	12°	2°
43	Tmp	103	4.250	12:43:59.62	12:44:01.48	0	1.9s	+19	14°	2°
44	Tmp	104	4.695	12:45:02.62	12:45:03.01	0	0.4s	+4	4°	1°
45	Tmp	104	5.501	12:46:50.08	12:46:50.32	0	0.2s	+2	3°	1°
46	Tmp	111	7.789	13:00:40.20	13:00:43.60	0	3.4s	[+34]	25°	1°
47	Tmp	112	8.062	13:01:30.45	13:01:29.66	0	0.8s	-8	6°	2°
48	Tmp	116	8.997	13:04:33.91	13:04:35.72	0	1.8s	+18	9°	2°
49	Tmp	119	9.924	13:07:08.88	13:07:08.93	0	0.1s	+1	2°	2°
50	Tmp	122	0.306	13:10:54.58	13:10:56.51	0	1.9s	+19	17°	2°
51	Tmp	129	0.349	13:16:00.16	13:16:01.96	0	1.8s	+18	17°	2°
52	Tmp	130	0.724	13:16:50.44	13:16:50.23	0	0.2s	-2	2°	2°

PC	Tp	Trc	DistPC	Ideal	Passagem	Pen	Erro	Pontos	NoPC	AtePC
53	Tmp	131	1.333	13:18:17.11	13:18:16.30	0	0.8s	-8	10°	2°
54	Tmp	135	2.074	13:19:52.56	13:19:53.02	0	0.5s	+5	8°	2°
55	Tmp	137	2.666	13:21:08.87	13:21:09.26	0	0.4s	+4	10°	2°
56	Tmp	139	3.273	13:22:30.87	13:22:30.97	0	0.1s	+1	6°	2°
57	Tmp	141	3.856	13:23:37.97	13:23:38.14	0	0.2s	+2	3°	2°
58	Tmp	142	4.701	13:24:59.21	13:24:59.73	0	0.5s	+5	7°	1°
59	Tmp	143	5.438	13:26:01.67	13:26:02.07	0	0.4s	+4	6°	1°
60	Tmp	143	5.995	13:26:57.37	13:26:58.57	0	1.2s	+12	13°	1°
61	Tmp	143	7.171	13:28:54.97	13:28:56.77	0	1.8s	+18	15°	2°
62	Tmp	152	1.585	13:35:10.65	13:35:11.65	0	1.0s	+10	19°	2°
63	Tmp	155	2.797	13:37:19.77	13:37:20.98	0	1.2s	+12	18°	2°
64	Tmp	156	3.235	13:38:09.60	13:38:11.10	0	1.5s	+15	20°	2°
65	Tmp	157	5.517	13:41:47.20	13:41:47.87	0	0.7s	+7	7°	2°
66	Tmp	161	9.782	13:48:11.70	13:48:11.98	0	0.3s	+3	3°	2°

Num	71	Pen	0	PCZ	2	Total PP	485	Col. Final	2°
-----	----	-----	---	-----	---	----------	-----	------------	----





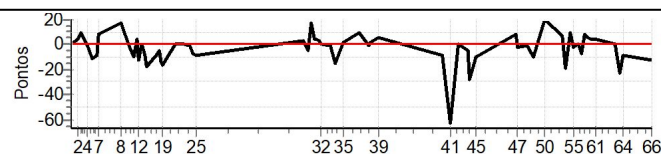
CURITIBA - PR - Mitsubishi MotorSports Sudeste 2020

Performance Individual

PC	Tp	Trc	DistPC	Ideal	Passagem	Pen	Erro	Pontos	NoPC	AtePC	
N u m	72	72 / Jorge Souza / Pedro Souza									
		Cat / NL / Largada			LIGHT / 72 / 10:02:00						
		Sao Roque-SP				PAJERO TR4 4X4					
PC	Tp	Trc	DistPC	Ideal	Passagem	Pen	Erro	Pontos	NoPC	AtePC	
1	Tmp	2	0.184	10:27:20.07	10:27:20.15	0	0.1s	+1	3°	3°	
2	Tmp	6	1.388	10:29:26.45	10:29:26.87	0	0.4s	+4	8°	3°	
3	Tmp	8	2.036	10:30:33.22	10:30:34.11	0	0.9s	+9	11°	2°	
4	Tmp	11	3.260	10:32:59.70	10:32:59.62	0	0.1s	-1	2°	2°	
5	Tmp	12	4.199	10:34:27.91	10:34:26.84	0	1.1s	-11	13°	3°	
6	Tmp	14	5.073	10:36:01.44	10:36:00.60	0	0.8s	-8	12°	3°	
7	Tmp	16	5.619	10:36:59.49	10:37:00.33	0	0.8s	+8	8°	3°	
8	Tmp	19	0.390	10:44:25.68	10:44:27.39	0	1.7s	[+17]	8°	3°	
9	Tmp	23	1.650	10:47:12.75	10:47:12.64	0	0.1s	-1	2°	2°	
10	Tmp	26	2.755	10:48:54.67	10:48:53.72	0	1.0s	-10	17°	2°	
11	Tmp	28	3.285	10:49:53.08	10:49:53.52	0	0.4s	+4	6°	2°	
12	Tmp	29	3.850	10:50:44.66	10:50:43.45	0	1.2s	-12	15°	3°	
13	Tmp	30	4.702	10:52:02.67	10:52:02.66	0	0.0s	0	1°	2°	
14	Tmp	31	5.464	10:53:05.41	10:53:04.62	0	0.8s	-8	11°	2°	
15	Tmp	33	5.800	10:53:37.32	10:53:35.67	0	1.7s	-17	18°	3°	
16	Tmp	37	0.364	10:57:03.99	10:57:03.20	0	0.8s	-8	9°	3°	
17	Tmp	39	0.747	10:57:41.84	10:57:41.40	0	0.4s	-4	10°	3°	
18	Tmp	41	1.149	10:58:23.41	10:58:22.04	0	1.4s	-14	21°	4°	
19	Tmp	43	1.614	10:59:17.40	10:59:15.82	0	1.6s	-16	18°	6°	
20	Tmp	47	3.859	11:03:16.00	11:03:15.99	0	0.0s	0	1°	5°	
21	Tmp	48	5.316	11:05:23.07	11:05:23.03	0	0.0s	0	1°	4°	
22	Tmp	49	5.883	11:06:09.66	11:06:09.75	0	0.1s	+1	2°	2°	
23	Tmp	51	7.219	11:08:15.78	11:08:15.65	0	0.1s	-1	3°	2°	
24	Tmp	53	7.981	11:09:38.81	11:09:38.09	0	0.7s	-7	3°	2°	
25	Tmp	56	8.571	11:10:47.64	11:10:46.76	0	0.9s	-9	7°	2°	
26	Tmp	64	0.777	11:47:46.31	11:47:46.61	0	0.3s	+3	2°	2°	
27	Tmp	65	1.676	11:49:24.23	11:49:23.78	0	0.5s	-5	8°	2°	
28	Tmp	66	2.571	11:50:41.20	11:50:43.01	0	1.8s	[+18]	26°	2°	
29	Tmp	68	3.236	11:51:45.35	11:51:45.88	0	0.5s	+5	7°	2°	
30	Tmp	68	3.730	11:52:27.69	11:52:28.05	0	0.4s	+4	7°	2°	
31	Tmp	68	4.420	11:53:26.83	11:53:27.12	0	0.3s	+3	6°	2°	
32	Tmp	70	4.964	11:54:19.70	11:54:19.73	0	0.0s	0	2°	2°	
33	Tmp	72	6.925	11:57:13.18	11:57:13.09	0	0.1s	-1	5°	2°	
34	Tmp	73	8.268	11:59:14.01	11:59:12.51	0	1.5s	-15	11°	2°	
35	Tmp	75	10.156	12:02:05.57	12:02:05.75	0	0.2s	+2	5°	2°	
36	Tmp	81	0.248	12:07:27.74	12:07:28.66	0	0.9s	+9	8°	2°	
37	Tmp	87	2.354	12:10:58.78	12:10:58.71	0	0.1s	-1	2°	2°	
38	Tmp	87	2.675	12:11:28.41	12:11:28.62	0	0.2s	+2	4°	1°	
39	Tmp	90	4.336	12:14:11.62	12:14:12.26	0	0.6s	+6	9°	1°	
40	Tmp	96	0.783	12:36:22.77	12:36:21.85	0	0.9s	-9	14°	1°	
41	Tmp	98	1.874	12:38:59.15	12:38:52.90	0	6.3s	-63	30°	2°	
42	Tmp	101	2.995	12:41:53.73	12:41:53.87	0	0.1s	+1	2°	1°	
43	Tmp	103	4.250	12:44:59.62	12:44:59.08	0	0.5s	-5	5°	1°	
44	Tmp	104	4.695	12:46:02.62	12:45:59.86	0	2.8s	-28	14°	2°	
45	Tmp	104	5.501	12:47:50.08	12:47:49.08	0	1.0s	-10	8°	2°	
46	Tmp	111	7.789	13:01:40.20	13:01:41.04	0	0.8s	+8	8°	2°	
47	Tmp	112	8.062	13:02:30.45	13:02:30.22	0	0.2s	-2	2°	1°	
48	Tmp	116	8.997	13:05:33.91	13:05:33.85	0	0.1s	-1	4°	1°	
49	Tmp	119	9.924	13:08:08.88	13:08:07.86	0	1.0s	-10	9°	1°	
50	Tmp	122	0.306	13:11:54.58	13:11:56.61	0	2.0s	[+20]	18°	1°	
51	Tmp	129	0.349	13:17:00.16	13:17:01.09	0	0.9s	+9	8°	1°	
52	Tmp	130	0.724	13:17:50.44	13:17:51.14	0	0.7s	+7	9°	1°	

PC	Tp	Trc	DistPC	Ideal	Passagem	Pen	Erro	Pontos	NoPC	AtePC
53	Tmp	131	1.333	13:19:17.11	13:19:15.24	0	1.9s	-19	16°	1°
54	Tmp	135	2.074	13:20:52.56	13:20:53.55	0	1.0s	+10	11°	1°
55	Tmp	137	2.666	13:22:08.87	13:22:08.67	0	0.2s	-2	7°	1°
56	Tmp	139	3.273	13:23:30.87	13:23:30.94	0	0.1s	+1	5°	1°
57	Tmp	141	3.856	13:24:37.97	13:24:37.28	0	0.7s	-7	10°	1°
58	Tmp	142	4.701	13:25:59.21	13:25:59.96	0	0.8s	+8	13°	2°
59	Tmp	143	5.438	13:27:01.67	13:27:02.29	0	0.6s	+6	8°	2°
60	Tmp	143	5.995	13:27:57.37	13:27:57.86	0	0.5s	+5	6°	2°
61	Tmp	143	7.171	13:29:54.97	13:29:55.47	0	0.5s	+5	7°	1°
62	Tmp	152	1.585	13:36:10.65	13:36:10.72	0	0.1s	+1	4°	1°
63	Tmp	155	2.797	13:38:19.77	13:38:17.48	0	2.3s	-23	24°	1°
64	Tmp	156	3.235	13:39:09.60	13:39:08.73	0	0.9s	-9	10°	1°
65	Tmp	157	5.517	13:42:47.20	13:42:46.16	0	1.0s	-10	8°	1°
66	Tmp	161	9.782	13:49:11.70	13:49:10.44	0	1.3s	-13	11°	1°

Num	72	Pen	0	PCZ	4	Total PP	482	Col. Final	1°
-----	----	-----	---	-----	---	----------	-----	------------	----





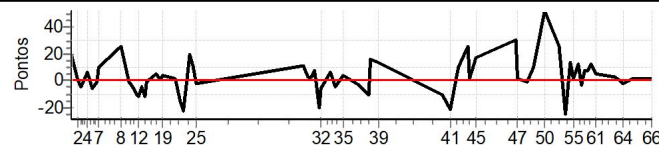
CURITIBA - PR - Mitsubishi MotorSports Sudeste 2020

Performance Individual

PC	Tp	Trc	DistPC	Ideal	Passagem	Pen	Erro	Pontos	NoPC	AtePC	
N u m	73	73 / Cleo Pinheiro / Giovanna Pinheiro de Souza									
		Cat / NL / Largada			LIGHT / 73 / 10:03:00						
		Curitiba-PR				L200 TRITON GLS					
PC	Tp	Trc	DistPC	Ideal	Passagem	Pen	Erro	Pontos	NoPC	AtePC	
1	Tmp	2	0.184	10:28:20.07	10:28:21.98	0	1.9s	+19	20°	20°	
2	Tmp	6	1.388	10:30:26.45	10:30:26.41	0	0.0s	0	1°	8°	
3	Tmp	8	2.036	10:31:33.22	10:31:32.71	0	0.5s	-5	8°	7°	
4	Tmp	11	3.260	10:33:59.70	10:34:00.31	0	0.6s	+6	8°	5°	
5	Tmp	12	4.199	10:35:27.91	10:35:27.31	0	0.6s	-6	9°	6°	
6	Tmp	14	5.073	10:37:01.44	10:37:01.34	0	0.1s	-1	2°	4°	
7	Tmp	16	5.619	10:37:59.49	10:38:00.49	0	1.0s	+10	14°	4°	
8	Tmp	19	0.390	10:45:25.68	10:45:28.30	0	2.6s	[+26]	14°	5°	
9	Tmp	23	1.650	10:48:12.75	10:48:12.65	0	0.1s	-1	1°	5°	
10	Tmp	26	2.755	10:49:54.67	10:49:54.05	0	0.6s	-6	15°	5°	
11	Tmp	28	3.285	10:50:53.08	10:50:52.11	0	1.0s	-10	9°	5°	
12	Tmp	29	3.850	10:51:44.66	10:51:43.45	0	1.2s	-12	14°	5°	
13	Tmp	30	4.702	10:53:02.67	10:53:02.30	0	0.4s	-4	7°	5°	
14	Tmp	31	5.464	10:54:05.41	10:54:04.21	0	1.2s	-12	14°	5°	
15	Tmp	33	5.800	10:54:37.32	10:54:37.26	0	0.1s	-1	3°	5°	
16	Tmp	37	0.364	10:58:03.99	10:58:04.44	0	0.5s	+5	6°	4°	
17	Tmp	39	0.747	10:58:41.84	10:58:42.06	0	0.2s	+2	4°	4°	
18	Tmp	41	1.149	10:59:23.41	10:59:23.60	0	0.2s	+2	6°	3°	
19	Tmp	43	1.614	11:00:17.40	11:00:17.81	0	0.4s	+4	6°	2°	
20	Tmp	47	3.859	11:04:16.00	11:04:16.17	0	0.2s	+2	5°	2°	
21	Tmp	48	5.316	11:06:23.07	11:06:21.60	0	1.5s	-15	12°	2°	
22	Tmp	49	5.883	11:07:09.66	11:07:07.40	0	2.3s	-23	13°	4°	
23	Tmp	51	7.219	11:09:15.78	11:09:17.73	0	2.0s	+20	11°	4°	
24	Tmp	53	7.981	11:10:38.81	11:10:39.94	0	1.1s	+11	5°	3°	
25	Tmp	56	8.571	11:11:47.64	11:11:47.49	0	0.2s	-2	3°	3°	
26	Tmp	64	0.777	11:48:46.31	11:48:47.42	0	1.1s	+11	7°	3°	
27	Tmp	65	1.676	11:50:24.23	11:50:24.52	0	0.3s	+3	7°	3°	
28	Tmp	66	2.571	11:51:41.20	11:51:41.53	0	0.3s	+3	6°	3°	
29	Tmp	68	3.236	11:52:45.35	11:52:46.07	0	0.7s	+7	9°	3°	
30	Tmp	68	3.730	11:53:27.69	11:53:27.62	0	0.1s	-1	1°	3°	
31	Tmp	68	4.420	11:54:26.83	11:54:24.83	0	2.0s	-20	21°	3°	
32	Tmp	70	4.964	11:55:19.70	11:55:19.14	0	0.6s	-6	9°	3°	
33	Tmp	72	6.925	11:58:13.18	11:58:13.73	0	0.6s	+6	11°	3°	
34	Tmp	73	8.268	12:00:14.01	12:00:13.59	0	0.4s	-4	3°	3°	
35	Tmp	75	10.156	12:03:05.57	12:03:05.95	0	0.4s	+4	8°	3°	
36	Tmp	81	0.248	12:08:27.74	12:08:27.43	0	0.3s	-3	4°	3°	
37	Tmp	87	2.354	12:11:58.78	12:11:57.77	0	1.0s	-10	13°	3°	
38	Tmp	87	2.675	12:12:28.41	12:12:29.99	0	1.6s	+16	18°	3°	
39	Tmp	90	4.336	12:15:11.62	12:15:12.96	0	1.3s	+13	13°	3°	
40	Tmp	96	0.783	12:37:22.77	12:37:21.71	0	1.1s	-11	18°	3°	
41	Tmp	98	1.874	12:39:59.15	12:39:57.10	0	2.1s	-21	17°	3°	
42	Tmp	101	2.995	12:42:53.73	12:42:54.73	0	1.0s	+10	11°	3°	
43	Tmp	103	4.250	12:45:59.62	12:46:02.09	0	2.5s	+25	19°	3°	
44	Tmp	104	4.695	12:47:02.62	12:47:02.85	0	0.2s	+2	2°	3°	
45	Tmp	104	5.501	12:48:50.08	12:48:51.80	0	1.7s	+17	12°	3°	
46	Tmp	111	7.789	13:02:40.20	13:02:43.15	0	3.0s	[+30]	24°	3°	
47	Tmp	112	8.062	13:03:30.45	13:03:30.55	0	0.1s	+1	1°	3°	
48	Tmp	116	8.997	13:06:33.91	13:06:33.85	0	0.1s	-1	3°	3°	
49	Tmp	119	9.924	13:09:08.88	13:09:09.86	0	1.0s	+10	8°	3°	
50	Tmp	122	0.306	13:12:54.58	13:12:59.76	0	5.2s	[+52]	33°	3°	
51	Tmp	129	0.349	13:18:00.16	13:18:02.73	0	2.6s	+26	26°	3°	
52	Tmp	130	0.724	13:18:50.44	13:18:50.43	0	0.0s	0	1°	3°	

PC	Tp	Trc	DistPC	Ideal	Passagem	Pen	Erro	Pontos	NoPC	AtePC
53	Tmp	131	1.333	13:20:17.11	13:20:14.61	0	2.5s	-25	22°	3°
54	Tmp	135	2.074	13:21:52.56	13:21:53.98	0	1.4s	+14	12°	3°
55	Tmp	137	2.666	13:23:08.87	13:23:09.02	0	0.2s	+2	6°	3°
56	Tmp	139	3.273	13:24:30.87	13:24:32.02	0	1.2s	+12	17°	3°
57	Tmp	141	3.856	13:25:37.97	13:25:37.64	0	0.3s	-3	5°	3°
58	Tmp	142	4.701	13:26:59.21	13:26:59.90	0	0.7s	+7	11°	3°
59	Tmp	143	5.438	13:28:01.67	13:28:02.45	0	0.8s	+8	10°	3°
60	Tmp	143	5.995	13:28:57.37	13:28:58.60	0	1.2s	+12	12°	3°
61	Tmp	143	7.171	13:30:54.97	13:30:55.45	0	0.5s	+5	6°	3°
62	Tmp	152	1.585	13:37:10.65	13:37:10.93	0	0.3s	+3	7°	3°
63	Tmp	155	2.797	13:39:19.77	13:39:19.74	0	0.0s	0	2°	3°
64	Tmp	156	3.235	13:40:09.60	13:40:09.40	0	0.2s	-2	4°	3°
65	Tmp	157	5.517	13:43:47.20	13:43:47.28	0	0.1s	+1	2°	3°
66	Tmp	161	9.782	13:50:11.70	13:50:11.92	0	0.2s	+2	2°	3°

Num	73	Pen	0	PCZ	3	Total PP	506	Col. Final	3°
-----	----	-----	---	-----	---	----------	-----	------------	----





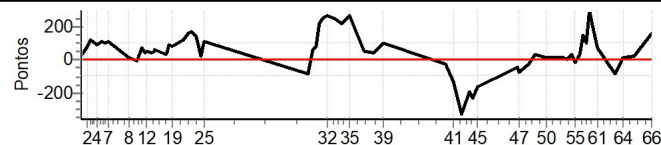
CURITIBA - PR - Mitsubishi MotorSports Sudeste 2020

Performance Individual

PC	Tp	Trc	DistPC	Ideal	Passagem	Pen	Erro	Pontos	NoPC	AtePC
N u m	74	74 / Gustavo Moreira Bavoso / Juliano Boscardin								
		Cat / NL / Largada		LIGHT / 74 / 10:04:00						
		Curitiba-PR				PAJERO TR4 4X4				
PC	Tp	Trc	DistPC	Ideal	Passagem	Pen	Erro	Pontos	NoPC	AtePC
1	Tmp	2	0.184	10:29:20.07	10:29:22.14	0	2.1s	+21	22°	22°
2	Tmp	6	1.388	10:31:26.45	10:31:34.02	0	7.6s	+76	31°	27°
3	Tmp	8	2.036	10:32:33.22	10:32:44.83	0	11.6s	+116	32°	27°
4	Tmp	11	3.260	10:34:59.70	10:35:08.49	0	8.8s	+88	32°	29°
5	Tmp	12	4.199	10:36:27.91	10:36:39.22	0	11.3s	+113	34°	29°
6	Tmp	14	5.073	10:38:01.44	10:38:10.99	0	9.6s	+96	33°	30°
7	Tmp	16	5.619	10:38:59.49	10:39:10.37	0	10.9s	+109	34°	31°
8	Tmp	19	0.390	10:46:25.68	10:46:27.23	0	1.6s	+16	7°	26°
9	Tmp	23	1.650	10:49:12.75	10:49:11.72	0	1.0s	-10	16°	25°
10	Tmp	26	2.755	10:50:54.67	10:51:01.69	0	7.0s	+70	31°	25°
11	Tmp	28	3.285	10:51:53.08	10:51:57.48	0	4.4s	+44	27°	25°
12	Tmp	29	3.850	10:52:44.66	10:52:49.60	0	4.9s	+49	27°	25°
13	Tmp	30	4.702	10:54:02.67	10:54:06.57	0	3.9s	+39	26°	25°
14	Tmp	31	5.464	10:55:05.41	10:55:10.83	0	5.4s	+54	27°	25°
15	Tmp	33	5.800	10:55:37.32	10:55:43.04	0	5.7s	+57	29°	25°
16	Tmp	37	0.364	10:59:03.99	10:59:06.78	0	2.8s	+28	19°	24°
17	Tmp	39	0.747	10:59:41.84	10:59:46.65	0	4.8s	+48	28°	24°
18	Tmp	41	1.149	11:00:23.41	11:00:32.00	0	8.6s	+86	30°	26°
19	Tmp	43	1.614	11:01:17.40	11:01:25.88	0	8.5s	+85	31°	26°
20	Tmp	47	3.859	11:05:16.00	11:05:27.95	0	12.0s	+120	31°	27°
21	Tmp	48	5.316	11:07:23.07	11:07:38.56	0	15.5s	+155	31°	27°
22	Tmp	49	5.883	11:08:09.66	11:08:25.81	0	16.2s	+162	32°	27°
23	Tmp	51	7.219	11:10:15.78	11:10:29.60	0	13.8s	+138	34°	27°
24	Tmp	53	7.981	11:11:38.81	11:11:41.27	0	2.5s	+25	7°	26°
25	Tmp	56	8.571	11:12:47.64	11:12:58.52	0	10.9s	+109	30°	26°
26	Tmp	64	0.777	11:49:46.31	11:49:37.65	0	8.7s	-87	34°	26°
27	Tmp	65	1.676	11:51:24.23	11:51:30.25	0	6.0s	+60	31°	26°
28	Tmp	66	2.571	11:52:41.20	11:52:49.64	0	8.4s	+84	39°	26°
29	Tmp	68	3.236	11:53:45.35	11:54:06.75	0	21.4s	+214	47°	26°
30	Tmp	68	3.730	11:54:27.69	11:54:52.30	0	24.6s	+246	48°	26°
31	Tmp	68	4.420	11:55:26.83	11:55:52.07	0	25.2s	+252	48°	26°
32	Tmp	70	4.964	11:56:19.70	11:56:45.51	0	25.8s	[+258]	45°	27°
33	Tmp	72	6.925	11:59:13.18	11:59:37.92	0	24.7s	+247	46°	27°
34	Tmp	73	8.268	12:01:14.01	12:01:35.39	0	21.4s	+214	44°	28°
35	Tmp	75	10.156	12:04:05.57	12:04:31.85	0	26.3s	[+263]	43°	28°
36	Tmp	81	0.248	12:09:27.74	12:09:33.08	0	5.3s	+53	26°	28°
37	Tmp	87	2.354	12:12:58.78	12:13:03.22	0	4.4s	+44	26°	28°
38	Tmp	87	2.675	12:13:28.41	12:13:33.65	0	5.2s	+52	30°	28°
39	Tmp	90	4.336	12:16:11.62	12:16:22.03	0	10.4s	+104	34°	28°
40	Tmp	96	0.783	12:38:22.77	12:38:20.48	0	2.3s	-23	26°	28°
41	Tmp	98	1.874	12:40:59.15	12:40:46.22	0	12.9s	-129	40°	28°
42	Tmp	101	2.995	12:43:53.73	12:43:21.58	0	32.2s	-322	44°	28°
43	Tmp	103	4.250	12:46:59.62	12:46:40.60	0	19.0s	-190	42°	28°
44	Tmp	104	4.695	12:48:02.62	12:47:39.90	0	22.7s	-227	43°	28°
45	Tmp	104	5.501	12:49:50.08	12:49:33.97	0	16.1s	-161	39°	28°
46	Tmp	111	7.789	13:03:40.20	13:03:35.80	0	4.4s	-44	29°	28°
47	Tmp	112	8.062	13:04:30.45	13:04:23.53	0	6.9s	-69	33°	28°
48	Tmp	116	8.997	13:07:33.91	13:07:31.61	0	2.3s	-23	16°	28°
49	Tmp	119	9.924	13:10:08.88	13:10:12.19	0	3.3s	+33	20°	28°
50	Tmp	122	0.306	13:13:54.58	13:13:55.50	0	0.9s	+9	7°	28°
51	Tmp	129	0.349	13:19:00.16	13:19:01.76	0	1.6s	+16	15°	28°
52	Tmp	130	0.724	13:19:50.44	13:19:51.57	0	1.1s	+11	16°	28°

PC	Tp	Trc	DistPC	Ideal	Passagem	Pen	Erro	Pontos	NoPC	AtePC
53	Tmp	131	1.333	13:21:17.11	13:21:17.32	0	0.2s	+2	5°	28°
54	Tmp	135	2.074	13:22:52.56	13:22:55.87	0	3.3s	+33	27°	28°
55	Tmp	137	2.666	13:24:08.87	13:24:07.40	0	1.5s	-15	16°	28°
56	Tmp	139	3.273	13:25:30.87	13:25:34.31	0	3.4s	+34	26°	28°
57	Tmp	141	3.856	13:26:37.97	13:26:52.78	0	14.8s	+148	40°	27°
58	Tmp	142	4.701	13:27:59.21	13:28:09.23	0	10.0s	+100	38°	27°
59	Tmp	143	5.438	13:29:01.67	13:29:30.78	0	29.1s	[+291]	46°	27°
60	Tmp	143	5.995	13:29:57.37	13:30:22.05	0	24.7s	+247	46°	27°
61	Tmp	143	7.171	13:31:54.97	13:32:01.78	0	6.8s	+68	30°	27°
62	Tmp	152	1.585	13:38:10.65	13:38:02.20	0	8.5s	-85	38°	27°
63	Tmp	155	2.797	13:40:19.77	13:40:19.12	0	0.7s	-7	12°	27°
64	Tmp	156	3.235	13:41:09.60	13:41:10.74	0	1.1s	+11	15°	27°
65	Tmp	157	5.517	13:44:47.20	13:44:49.93	0	2.7s	+27	20°	27°
66	Tmp	161	9.782	13:51:11.70	13:51:27.35	0	15.7s	+157	42°	27°

Num	74	Pen	0	PCZ	0	Total PP	5762	Col. Final	27°
-----	----	-----	---	-----	---	----------	------	------------	-----





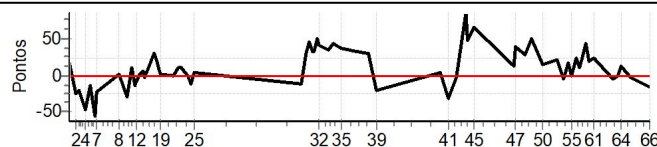
CURITIBA - PR - Mitsubishi MotorSports Sudeste 2020

Performance Individual

PC	Tp	Trc	DistPC	Ideal	Passagem	Pen	Erro	Pontos	NoPC	AtePC	
N u m	75	75 / Acir Adao / Vivian Martins Dias									
		Cat / NL / Largada			LIGHT / 75 / 10:05:00						
		Curitiba-PR				PAJERO TR4 4X4					
PC	Tp	Trc	DistPC	Ideal	Passagem	Pen	Erro	Pontos	NoPC	AtePC	
1	Tmp	2	0.184	10:30:20.07	10:30:21.91	0	1.8s	+18	18°	18°	
2	Tmp	6	1.388	10:32:26.45	10:32:23.82	0	2.6s	-26	21°	17°	
3	Tmp	8	2.036	10:33:33.22	10:33:31.23	0	2.0s	-20	16°	16°	
4	Tmp	11	3.260	10:35:59.70	10:35:54.95	0	4.8s	-48	29°	18°	
5	Tmp	12	4.199	10:37:27.91	10:37:26.39	0	1.5s	-15	16°	16°	
6	Tmp	14	5.073	10:39:01.44	10:38:55.77	0	5.7s	-57	25°	19°	
7	Tmp	16	5.619	10:39:59.49	10:39:57.13	0	2.4s	-24	19°	18°	
8	Tmp	19	0.390	10:47:25.68	10:47:25.92	0	0.2s	+2	2°	15°	
9	Tmp	23	1.650	10:50:12.75	10:50:09.89	0	2.9s	-29	23°	15°	
10	Tmp	26	2.755	10:51:54.67	10:51:55.77	0	1.1s	+11	19°	15°	
11	Tmp	28	3.285	10:52:53.08	10:52:51.60	0	1.5s	-15	14°	15°	
12	Tmp	29	3.850	10:53:44.66	10:53:43.97	0	0.7s	-7	11°	15°	
13	Tmp	30	4.702	10:55:02.67	10:55:02.78	0	0.1s	+1	3°	15°	
14	Tmp	31	5.464	10:56:05.41	10:56:05.91	0	0.5s	+5	7°	15°	
15	Tmp	33	5.800	10:56:37.32	10:56:36.89	0	0.4s	-4	4°	14°	
16	Tmp	37	0.364	11:00:03.99	11:00:06.96	0	3.0s	+30	21°	15°	
17	Tmp	39	0.747	11:00:41.84	11:00:43.68	0	1.8s	+18	20°	14°	
18	Tmp	41	1.149	11:01:23.41	11:01:24.20	0	0.8s	+8	16°	14°	
19	Tmp	43	1.614	11:02:17.40	11:02:17.57	0	0.2s	+2	3°	14°	
20	Tmp	47	3.859	11:06:16.00	11:06:15.88	0	0.1s	-1	3°	13°	
21	Tmp	48	5.316	11:08:23.07	11:08:24.16	0	1.1s	+11	10°	13°	
22	Tmp	49	5.883	11:09:09.66	11:09:10.79	0	1.1s	+11	10°	12°	
23	Tmp	51	7.219	11:11:15.78	11:11:15.73	0	0.1s	-1	2°	10°	
24	Tmp	53	7.981	11:12:38.81	11:12:37.73	0	1.1s	-11	4°	8°	
25	Tmp	56	8.571	11:13:47.64	11:13:48.07	0	0.4s	+4	4°	6°	
26	Tmp	64	0.777	11:50:46.31	11:50:44.97	0	1.3s	-13	10°	6°	
27	Tmp	65	1.676	11:52:24.23	11:52:27.22	0	3.0s	+30	27°	6°	
28	Tmp	66	2.571	11:53:41.20	11:53:45.75	0	4.6s	+46	34°	8°	
29	Tmp	68	3.236	11:54:45.35	11:54:48.78	0	3.4s	+34	30°	8°	
30	Tmp	68	3.730	11:55:27.69	11:55:31.10	0	3.4s	+34	27°	8°	
31	Tmp	68	4.420	11:56:26.83	11:56:31.83	0	5.0s	+50	32°	9°	
32	Tmp	70	4.964	11:57:19.70	11:57:23.84	0	4.1s	+41	33°	10°	
33	Tmp	72	6.925	12:00:13.18	12:00:16.78	0	3.6s	+36	30°	10°	
34	Tmp	73	8.268	12:02:14.01	12:02:18.52	0	4.5s	+45	30°	11°	
35	Tmp	75	10.156	12:05:05.57	12:05:09.29	0	3.7s	+37	24°	11°	
36	Tmp	81	0.248	12:10:27.74	12:10:31.02	0	3.3s	+33	20°	11°	
37	Tmp	87	2.354	12:13:58.78	12:14:01.87	0	3.1s	+31	24°	12°	
38	Tmp	87	2.675	12:14:28.41	12:14:31.45	0	3.0s	+30	22°	12°	
39	Tmp	90	4.336	12:17:11.62	12:17:09.58	0	2.0s	-20	18°	12°	
40	Tmp	96	0.783	12:39:22.77	12:39:23.11	0	0.3s	+3	3°	12°	
41	Tmp	98	1.874	12:41:59.15	12:41:55.90	0	3.3s	-33	21°	12°	
42	Tmp	101	2.995	12:44:53.73	12:44:53.32	0	0.4s	-4	4°	12°	
43	Tmp	103	4.250	12:47:59.62	12:48:08.31	0	8.7s	[+87]	36°	12°	
44	Tmp	104	4.695	12:49:02.62	12:49:07.49	0	4.9s	+49	26°	12°	
45	Tmp	104	5.501	12:50:50.08	12:50:56.75	0	6.7s	[+67]	34°	12°	
46	Tmp	111	7.789	13:04:40.20	13:04:41.53	0	1.3s	+13	12°	12°	
47	Tmp	112	8.062	13:05:30.45	13:05:34.44	0	4.0s	+40	26°	12°	
48	Tmp	116	8.997	13:08:33.91	13:08:36.82	0	2.9s	+29	21°	13°	
49	Tmp	119	9.924	13:11:08.88	13:11:14.04	0	5.2s	[+52]	30°	13°	
50	Tmp	122	0.306	13:14:54.58	13:14:56.12	0	1.5s	+15	14°	13°	
51	Tmp	129	0.349	13:20:00.16	13:20:02.38	0	2.2s	+22	24°	13°	
52	Tmp	130	0.724	13:20:50.44	13:20:51.24	0	0.8s	+8	11°	12°	

PC	Tp	Trc	DistPC	Ideal	Passagem	Pen	Erro	Pontos	NoPC	AtePC
53	Tmp	131	1.333	13:22:17.11	13:22:16.49	0	0.6s	-6	8°	12°
54	Tmp	135	2.074	13:23:52.56	13:23:54.25	0	1.7s	+17	16°	12°
55	Tmp	137	2.666	13:25:08.87	13:25:08.85	0	0.0s	0	3°	12°
56	Tmp	139	3.273	13:26:30.87	13:26:33.12	0	2.3s	+23	22°	12°
57	Tmp	141	3.856	13:27:37.97	13:27:39.00	0	1.0s	+10	12°	12°
58	Tmp	142	4.701	13:28:59.21	13:29:01.76	0	2.6s	+26	27°	12°
59	Tmp	143	5.438	13:30:01.67	13:30:06.11	0	4.4s	+44	28°	13°
60	Tmp	143	5.995	13:30:57.37	13:30:59.30	0	1.9s	+19	17°	13°
61	Tmp	143	7.171	13:32:54.97	13:32:57.48	0	2.5s	+25	22°	13°
62	Tmp	152	1.585	13:39:10.65	13:39:10.12	0	0.5s	-5	12°	13°
63	Tmp	155	2.797	13:41:19.77	13:41:19.70	0	0.1s	-1	3°	13°
64	Tmp	156	3.235	13:42:09.60	13:42:10.91	0	1.3s	+13	18°	13°
65	Tmp	157	5.517	13:45:47.20	13:45:46.90	0	0.3s	-3	5°	13°
66	Tmp	161	9.782	13:52:11.70	13:52:10.11	0	1.6s	-16	14°	13°

Num	75	Pen	0	PCZ	1	Total PP	1283	Col. Final	13°
-----	----	-----	---	-----	---	----------	------	------------	-----





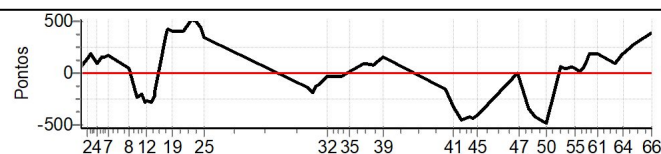
CURITIBA - PR - Mitsubishi MotorSports Sudeste 2020

Performance Individual

PC	Tp	Trc	DistPC	Ideal	Passagem	Pen	Erro	Pontos	NoPC	AtePC
N u m	76	76 / Marlos Daniel / Ezequiel Zatoni								
		Cat / NL / Largada LIGHT / 76 / 10:06:00								
		Campina Grande do Sul-PR				L200 TRITON SPORT HPE				
PC	Tp	Trc	DistPC	Ideal	Passagem	Pen	Erro	Pontos	NoPC	AtePC
1	Tmp	2	0.184	10:31:20.07	10:31:26.01	0	5.9s	+59	34 °	34 °
2	Tmp	6	1.388	10:33:26.45	10:33:40.83	0	14.4s	+144	40 °	35 °
3	Tmp	8	2.036	10:34:33.22	10:34:51.26	0	18.0s	+180	40 °	38 °
4	Tmp	11	3.260	10:36:59.70	10:37:08.83	0	9.1s	+91	33 °	35 °
5	Tmp	12	4.199	10:38:27.91	10:38:42.40	0	14.5s	+145	37 °	33 °
6	Tmp	14	5.073	10:40:01.44	10:40:16.05	0	14.6s	+146	38 °	34 °
7	Tmp	16	5.619	10:40:59.49	10:41:15.72	0	16.2s	+162	37 °	35 °
8	Tmp	19	0.390	10:48:25.68	10:48:30.07	0	4.4s	+44	22 °	31 °
9	Tmp	23	1.650	10:51:12.75	10:50:49.59	0	23.2s	-232	39 °	33 °
10	Tmp	26	2.755	10:52:54.67	10:52:34.34	0	20.3s	-203	38 °	33 °
11	Tmp	28	3.285	10:53:53.08	10:53:24.88	0	28.2s	-282	41 °	34 °
12	Tmp	29	3.850	10:54:44.66	10:54:18.02	0	26.6s	-266	41 °	36 °
13	Tmp	30	4.702	10:56:02.67	10:55:35.05	0	27.6s	-276	40 °	36 °
14	Tmp	31	5.464	10:57:05.41	10:56:42.73	0	22.7s	-227	39 °	36 °
15	Tmp	33	5.800	10:57:37.32	10:57:17.95	0	19.4s	-194	38 °	37 °
16	Tmp	37	0.364	11:01:03.99	11:01:39.53	0	35.5s	+355	42 °	38 °
17	Tmp	39	0.747	11:01:41.84	11:02:22.59	0	40.8s	+408	44 °	40 °
18	Tmp	41	1.149	11:02:23.41	11:03:05.22	0	41.8s	+418	43 °	40 °
19	Tmp	43	1.614	11:03:17.40	11:03:56.96	0	39.6s	+396	45 °	40 °
20	Tmp	47	3.859	11:07:16.00	11:07:56.63	0	40.6s	+406	46 °	40 °
21	Tmp	48	5.316	11:09:23.07	11:10:08.76	0	45.7s	[+457]	46 °	41 °
22	Tmp	49	5.883	11:10:09.66	11:11:00.44	0	50.8s	[+508]	46 °	41 °
23	Tmp	51	7.219	11:12:15.78	11:13:05.26	0	49.5s	[+495]	44 °	41 °
24	Tmp	53	7.981	11:13:38.81	11:14:21.32	0	42.5s	+425	42 °	42 °
25	Tmp	56	8.571	11:14:47.64	11:15:21.76	0	34.1s	+341	39 °	42 °
26	Tmp	64	0.777	11:51:46.31	11:51:32.60	0	13.7s	-137	38 °	42 °
27	Tmp	65	1.676	11:53:24.23	11:53:05.25	0	19.0s	-190	44 °	42 °
28	Tmp	66	2.571	11:54:41.20	11:54:27.99	0	13.2s	-132	43 °	42 °
29	Tmp	68	3.236	11:55:45.35	11:55:34.05	0	11.3s	-113	41 °	42 °
30	Tmp	68	3.730	11:56:27.69	11:56:19.62	0	8.1s	-81	34 °	41 °
31	Tmp	68	4.420	11:57:26.83	11:57:20.51	0	6.3s	-63	34 °	41 °
32	Tmp	70	4.964	11:58:19.70	11:58:15.72	0	4.0s	-40	32 °	41 °
33	Tmp	72	6.925	12:01:13.18	12:01:09.38	0	3.8s	-38	32 °	39 °
34	Tmp	73	8.268	12:03:14.01	12:03:11.35	0	2.7s	-27	21 °	39 °
35	Tmp	75	10.156	12:06:05.57	12:06:06.16	0	0.6s	+6	11 °	38 °
36	Tmp	81	0.248	12:11:27.74	12:11:37.25	0	9.5s	+95	32 °	38 °
37	Tmp	87	2.354	12:14:58.78	12:15:05.89	0	7.1s	+71	33 °	38 °
38	Tmp	87	2.675	12:15:28.41	12:15:37.50	0	9.1s	+91	37 °	37 °
39	Tmp	90	4.336	12:18:11.62	12:18:26.14	0	14.5s	+145	39 °	37 °
40	Tmp	96	0.783	12:40:22.77	12:40:07.24	0	15.5s	-155	46 °	36 °
41	Tmp	98	1.874	12:42:59.15	12:42:26.75	0	32.4s	-324	47 °	35 °
42	Tmp	101	2.995	12:45:53.73	12:45:08.61	0	45.1s	-451	48 °	36 °
43	Tmp	103	4.250	12:48:59.62	12:48:17.42	0	42.2s	-422	48 °	37 °
44	Tmp	104	4.695	12:50:02.62	12:49:19.56	0	43.1s	-431	48 °	37 °
45	Tmp	104	5.501	12:51:50.08	12:51:09.48	0	40.6s	-406	47 °	38 °
46	Tmp	111	7.789	13:05:40.20	13:05:40.45	0	0.3s	+3	6 °	38 °
47	Tmp	112	8.062	13:06:30.45	13:06:25.84	0	4.6s	-46	30 °	38 °
48	Tmp	116	8.997	13:09:33.91	13:08:59.56	0	34.4s	-344	48 °	38 °
49	Tmp	119	9.924	13:12:08.88	13:11:27.24	0	41.6s	-416	50 °	40 °
50	Tmp	122	0.306	13:15:54.58	13:15:06.30	0	48.3s	-483	51 °	41 °
51	Tmp	129	0.349	13:21:00.16	13:21:06.28	0	6.1s	+61	35 °	41 °
52	Tmp	130	0.724	13:21:50.44	13:21:55.03	0	4.6s	+46	32 °	41 °

PC	Tp	Trc	DistPC	Ideal	Passagem	Pen	Erro	Pontos	NoPC	AtePC
53	Tmp	131	1.333	13:23:17.11	13:23:21.30	0	4.2s	+42	29 °	41 °
54	Tmp	135	2.074	13:24:52.56	13:24:58.43	0	5.9s	+59	34 °	40 °
55	Tmp	137	2.666	13:26:08.87	13:26:13.21	0	4.3s	+43	29 °	40 °
56	Tmp	139	3.273	13:27:30.87	13:27:32.01	0	1.1s	+11	15 °	40 °
57	Tmp	141	3.856	13:28:37.97	13:28:41.70	0	3.7s	+37	26 °	39 °
58	Tmp	142	4.701	13:29:59.21	13:30:09.84	0	10.6s	+106	39 °	39 °
59	Tmp	143	5.438	13:31:01.67	13:31:20.67	0	19.0s	+190	42 °	39 °
60	Tmp	143	5.995	13:31:57.37	13:32:15.70	0	18.3s	+183	44 °	39 °
61	Tmp	143	7.171	13:33:54.97	13:34:13.86	0	18.9s	+189	45 °	38 °
62	Tmp	152	1.585	13:40:10.65	13:40:19.36	0	8.7s	+87	39 °	38 °
63	Tmp	155	2.797	13:42:19.77	13:42:36.65	0	16.9s	+169	42 °	37 °
64	Tmp	156	3.235	13:43:09.60	13:43:27.54	0	17.9s	+179	41 °	37 °
65	Tmp	157	5.517	13:46:47.20	13:47:14.74	0	27.5s	+275	44 °	37 °
66	Tmp	161	9.782	13:53:11.70	13:53:50.38	0	38.7s	+387	47 °	37 °

Num	76	Pen	0	PCZ	0	Total PP	12174	Col. Final	37°
-----	----	-----	---	-----	---	----------	-------	------------	-----





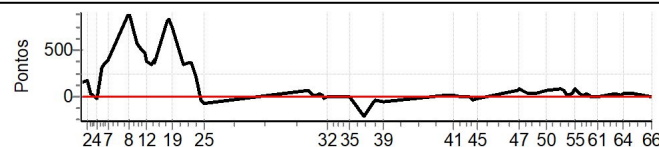
CURITIBA - PR - Mitsubishi MotorSports Sudeste 2020

Performance Individual

PC	Tp	Trc	DistPC	Ideal	Passagem	Pen	Erro	Pontos	NoPC	AtePC	
N u m	77	77 / Ederlei Santos / Camila Santos									
		Cat / NL / Largada			LIGHT / 77 / 10:07:00						
		Curitiba-PR				PAJERO TR4 4X4					
PC	Tp	Trc	DistPC	Ideal	Passagem	Pen	Erro	Pontos	NoPC	AtePC	
1	Tmp	2	0.184	10:32:20.07	10:32:35.61	0	15.5s	+155	46°	46°	
2	Tmp	6	1.388	10:34:26.45	10:34:42.94	0	16.5s	+165	42°	44°	
3	Tmp	8	2.036	10:35:33.22	10:35:36.62	0	3.4s	+34	22°	33°	
4	Tmp	11	3.260	10:37:59.70	10:37:56.83	0	2.9s	-29	26°	31°	
5	Tmp	12	4.199	10:39:27.91	10:39:59.75	0	31.8s	+318	43°	39°	
6	Tmp	14	5.073	10:41:01.44	10:41:37.72	0	36.3s	+363	44°	41°	
7	Tmp	16	5.619	10:41:59.49	10:42:40.29	0	40.8s	+408	45°	41°	
8	Tmp	19	0.390	10:49:25.68	10:50:56.94	0	1m31s	[+913]	50°	44°	
9	Tmp	23	1.650	10:52:12.75	10:53:09.81	0	57.1s	+571	48°	46°	
10	Tmp	26	2.755	10:53:54.67	10:54:45.00	0	50.3s	+503	47°	46°	
11	Tmp	28	3.285	10:54:53.08	10:55:39.80	0	46.7s	+467	47°	46°	
12	Tmp	29	3.850	10:55:44.66	10:56:23.58	0	38.9s	+389	44°	46°	
13	Tmp	30	4.702	10:57:02.67	10:57:38.12	0	35.5s	+355	44°	46°	
14	Tmp	31	5.464	10:58:05.41	10:58:45.74	0	40.3s	+403	45°	46°	
15	Tmp	33	5.800	10:58:37.32	10:59:13.60	0	36.3s	+363	45°	46°	
16	Tmp	37	0.364	11:02:03.99	11:03:21.97	0	1m18s	+780	52°	46°	
17	Tmp	39	0.747	11:02:41.84	11:04:03.56	0	1m21s	[+817]	52°	48°	
18	Tmp	41	1.149	11:03:23.41	11:04:48.02	0	1m24s	[+846]	52°	48°	
19	Tmp	43	1.614	11:04:17.40	11:05:32.64	0	1m15s	+752	50°	48°	
20	Tmp	47	3.859	11:08:16.00	11:08:51.31	0	35.3s	+353	43°	48°	
21	Tmp	48	5.316	11:10:23.07	11:11:00.31	0	37.2s	+372	44°	48°	
22	Tmp	49	5.883	11:11:09.66	11:11:46.43	0	36.8s	+368	43°	48°	
23	Tmp	51	7.219	11:13:15.78	11:13:35.73	0	20.0s	+200	36°	48°	
24	Tmp	53	7.981	11:14:38.81	11:14:34.64	0	4.2s	-42	11°	45°	
25	Tmp	56	8.571	11:15:47.64	11:15:41.11	0	6.5s	-65	18°	45°	
26	Tmp	64	0.777	11:52:46.31	11:52:52.45	0	6.1s	+61	30°	45°	
27	Tmp	65	1.676	11:54:24.23	11:54:25.77	0	1.5s	+15	20°	45°	
28	Tmp	66	2.571	11:55:41.20	11:55:42.25	0	1.1s	+11	17°	45°	
29	Tmp	68	3.236	11:56:45.35	11:56:47.79	0	2.4s	+24	24°	45°	
30	Tmp	68	3.730	11:57:27.69	11:57:29.39	0	1.7s	+17	18°	45°	
31	Tmp	68	4.420	11:58:26.83	11:58:24.95	0	1.9s	-19	20°	45°	
32	Tmp	70	4.964	11:59:19.70	11:59:19.27	0	0.4s	-4	8°	45°	
33	Tmp	72	6.925	12:02:13.18	12:02:13.00	0	0.2s	-2	8°	45°	
34	Tmp	73	8.268	12:04:14.01	12:04:12.89	0	1.1s	-11	7°	45°	
35	Tmp	75	10.156	12:07:05.57	12:07:05.28	0	0.3s	-3	6°	45°	
36	Tmp	81	0.248	12:12:27.74	12:12:06.34	0	21.4s	-214	40°	45°	
37	Tmp	87	2.354	12:15:58.78	12:15:53.45	0	5.3s	-53	28°	44°	
38	Tmp	87	2.675	12:16:28.41	12:16:23.98	0	4.4s	-44	28°	42°	
39	Tmp	90	4.336	12:19:11.62	12:19:05.92	0	5.7s	-57	30°	42°	
40	Tmp	96	0.783	12:41:22.77	12:41:24.47	0	1.7s	+17	23°	42°	
41	Tmp	98	1.874	12:43:59.15	12:44:00.32	0	1.2s	+12	9°	42°	
42	Tmp	101	2.995	12:46:53.73	12:46:54.26	0	0.5s	+5	5°	41°	
43	Tmp	103	4.250	12:49:59.62	12:49:59.44	0	0.2s	-2	2°	39°	
44	Tmp	104	4.695	12:51:02.62	12:50:59.11	0	3.5s	-35	17°	38°	
45	Tmp	104	5.501	12:52:50.08	12:52:47.69	0	2.4s	-24	15°	37°	
46	Tmp	111	7.789	13:06:40.20	13:06:47.36	0	7.2s	+72	38°	37°	
47	Tmp	112	8.062	13:07:30.45	13:07:39.85	0	9.4s	+94	39°	37°	
48	Tmp	116	8.997	13:10:33.91	13:10:37.38	0	3.5s	+35	24°	36°	
49	Tmp	119	9.924	13:13:08.88	13:13:11.43	0	2.6s	+26	19°	35°	
50	Tmp	122	0.306	13:16:54.58	13:17:00.71	0	6.1s	+61	35°	35°	
51	Tmp	129	0.349	13:22:00.16	13:22:08.99	0	8.8s	+88	38°	35°	
52	Tmp	130	0.724	13:22:50.44	13:22:56.62	0	6.2s	+62	35°	35°	

PC	Tp	Trc	DistPC	Ideal	Passagem	Pen	Erro	Pontos	NoPC	AtePC
53	Tmp	131	1.333	13:24:17.11	13:24:19.30	0	2.2s	+22	19°	35°
54	Tmp	135	2.074	13:25:52.56	13:25:56.49	0	3.9s	+39	31°	35°
55	Tmp	137	2.666	13:27:08.87	13:27:16.56	0	7.7s	+77	38°	35°
56	Tmp	139	3.273	13:28:30.87	13:28:34.70	0	3.8s	+38	28°	35°
57	Tmp	141	3.856	13:29:37.97	13:29:39.71	0	1.7s	+17	14°	35°
58	Tmp	142	4.701	13:30:59.21	13:31:01.63	0	2.4s	+24	26°	35°
59	Tmp	143	5.438	13:32:01.67	13:32:03.56	0	1.9s	+19	18°	35°
60	Tmp	143	5.995	13:32:57.37	13:32:57.44	0	0.1s	+1	1°	35°
61	Tmp	143	7.171	13:34:54.97	13:34:54.34	0	0.6s	-6	8°	35°
62	Tmp	152	1.585	13:41:10.65	13:41:13.01	0	2.4s	+24	26°	34°
63	Tmp	155	2.797	13:43:19.77	13:43:21.78	0	2.0s	+20	22°	33°
64	Tmp	156	3.235	13:44:09.60	13:44:12.93	0	3.3s	+33	26°	33°
65	Tmp	157	5.517	13:47:47.20	13:47:50.47	0	3.3s	+33	22°	33°
66	Tmp	161	9.782	13:54:11.70	13:54:11.90	0	0.2s	+2	1°	33°

Num	77	Pen	0	PCZ	0	Total PP	8878	Col. Final	33°
-----	----	-----	---	-----	---	----------	------	------------	-----





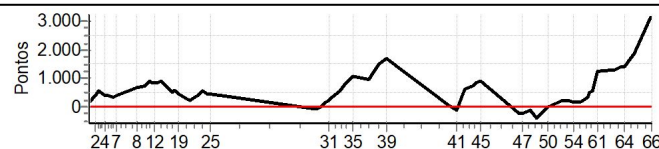
CURITIBA - PR - Mitsubishi MotorSports Sudeste 2020

Performance Individual

PC	Tp	Trc	DistPC	Ideal	Passagem	Pen	Erro	Pontos	NoPC	AtePC
N u m	78	78 / Maria de Conti / Denise de Conti								
		Cat / NL / Largada		LIGHT / 78 / 10:08:00						
		Curitiba-PR			PAJERO TR4 4X4					
PC	Tp	Trc	DistPC	Ideal	Passagem	Pen	Erro	Pontos	NoPC	AtePC
1	Tmp	2	0.184	10:33:20.07	10:33:35.25	0	15.2s	+152	45°	45°
2	Tmp	6	1.388	10:35:26.45	10:36:04.12	0	37.7s	+377	49°	49°
3	Tmp	8	2.036	10:36:33.22	10:37:27.38	0	54.2s	+542	50°	49°
4	Tmp	11	3.260	10:38:59.70	10:39:40.25	0	40.6s	+406	49°	50°
5	Tmp	12	4.199	10:40:27.91	10:41:08.80	0	40.9s	+409	46°	50°
6	Tmp	14	5.073	10:42:01.44	10:42:36.43	0	35.0s	+350	42°	50°
7	Tmp	16	5.619	10:42:59.49	10:43:36.67	0	37.2s	+372	42°	50°
8	Tmp	19	0.390	10:50:25.68	10:51:36.28	0	1m10s	+706	49°	51°
9	Tmp	23	1.650	10:53:12.75	10:54:25.26	0	1m12s	+725	50°	50°
10	Tmp	26	2.755	10:54:54.67	10:56:23.06	0	1m28s	+884	50°	50°
11	Tmp	28	3.285	10:55:53.08	10:57:21.22	0	1m28s	+881	50°	49°
12	Tmp	29	3.850	10:56:44.66	10:58:12.05	0	1m27s	+874	50°	49°
13	Tmp	30	4.702	10:58:02.67	10:59:26.35	0	1m23s	+837	50°	50°
14	Tmp	31	5.464	10:59:05.41	11:00:33.79	0	1m28s	+884	50°	50°
15	Tmp	33	5.800	10:59:37.32	11:01:03.46	0	1m26s	+861	51°	50°
16	Tmp	37	0.364	11:03:03.99	11:03:55.03	0	51.0s	+510	47°	50°
17	Tmp	39	0.747	11:03:41.84	11:04:36.61	0	54.8s	+548	47°	51°
18	Tmp	41	1.149	11:04:23.41	11:05:20.94	0	57.5s	+575	48°	51°
19	Tmp	43	1.614	11:05:17.40	11:06:02.06	0	44.7s	+447	46°	51°
20	Tmp	47	3.859	11:09:16.00	11:09:40.27	0	24.3s	+243	38°	51°
21	Tmp	48	5.316	11:11:23.07	11:11:57.22	0	34.2s	+342	43°	51°
22	Tmp	49	5.883	11:12:09.66	11:12:49.27	0	39.6s	+396	44°	51°
23	Tmp	51	7.219	11:14:15.78	11:15:09.95	0	54.2s	+542	48°	51°
24	Tmp	53	7.981	11:15:38.81	11:16:24.93	0	46.1s	+461	43°	51°
25	Tmp	56	8.571	11:16:47.64	11:17:32.37	0	44.7s	+447	42°	51°
26	Tmp	64	0.777	11:53:46.31	11:53:38.86	0	7.5s	-75	32°	51°
27	Tmp	65	1.676	11:55:24.23	11:55:15.68	0	8.6s	-86	34°	51°
28	Tmp	66	2.571	11:56:41.20	11:56:41.20	0	0.0s	0	3°	51°
29	Tmp	68	3.236	11:57:45.35	11:57:55.61	0	10.3s	+103	38°	51°
30	Tmp	68	3.730	11:58:27.69	11:58:45.46	0	17.8s	+178	46°	51°
31	Tmp	68	4.420	11:59:26.83	11:59:50.07	0	23.2s	+232	46°	51°
32	Tmp	70	4.964	12:00:19.70	12:00:54.42	0	34.7s	+347	49°	51°
33	Tmp	72	6.925	12:03:13.18	12:04:08.24	0	55.1s	+551	52°	51°
34	Tmp	73	8.268	12:05:14.01	12:06:34.55	0	1m20s	+805	52°	51°
35	Tmp	75	10.156	12:08:05.57	12:09:53.68	0	1m48s	+1081	52°	51°
36	Tmp	81	0.248	12:13:27.74	12:15:05.59	0	1m37s	+979	50°	51°
37	Tmp	87	2.354	12:16:58.78	12:19:25.50	0	2m26s	[+1467]	51°	51°
38	Tmp	87	2.675	12:17:28.41	12:20:01.09	0	2m32s	[+1527]	52°	51°
39	Tmp	90	4.336	12:20:11.62	12:23:00.85	0	2m49s	[+1692]	52°	51°
40	Tmp	96	0.783	12:42:22.77	12:42:30.96	0	8.2s	+82	39°	51°
41	Tmp	98	1.874	12:44:59.15	12:44:46.75	0	12.4s	-124	39°	51°
42	Tmp	101	2.995	12:47:53.73	12:48:56.20	0	1m02s	+625	51°	51°
43	Tmp	103	4.250	12:50:59.62	12:52:14.14	0	1m14s	+745	52°	51°
44	Tmp	104	4.695	12:52:02.62	12:53:27.62	0	1m25s	+850	52°	51°
45	Tmp	104	5.501	12:53:50.08	12:55:20.99	0	1m30s	+909	52°	52°
46	Tmp	111	7.789	13:07:40.20	13:07:17.05	0	23.2s	-232	49°	52°
47	Tmp	112	8.062	13:08:30.45	13:08:04.63	0	25.8s	-258	50°	52°
48	Tmp	116	8.997	13:11:33.91	13:11:20.52	0	13.4s	-134	43°	52°
49	Tmp	119	9.924	13:14:08.88	13:13:28.78	0	40.1s	-401	47°	52°
50	Tmp	122	0.306	13:17:54.58	13:17:53.07	0	1.5s	-15	13°	52°
51	Tmp	129	0.349	13:23:00.16	13:23:23.06	0	22.9s	+229	47°	52°
52	Tmp	130	0.724	13:23:50.44	13:24:13.08	0	22.6s	+226	49°	52°

PC	Tp	Trc	DistPC	Ideal	Passagem	Pen	Erro	Pontos	NoPC	AtePC
53	Tmp	131	1.333	13:25:17.11	13:25:38.04	0	20.9s	+209	49°	52°
54	Tmp	135	2.074	13:26:52.56	13:27:11.74	0	19.2s	+192	46°	52°
55	Tmp	137	2.666	13:28:08.87	13:28:23.67	0	14.8s	+148	42°	52°
56	Tmp	139	3.273	13:29:30.87	13:29:46.10	0	15.2s	+152	43°	52°
57	Tmp	141	3.856	13:30:37.97	13:31:00.29	0	22.3s	+223	47°	52°
58	Tmp	142	4.701	13:31:59.21	13:32:35.69	0	36.5s	+365	49°	52°
59	Tmp	143	5.438	13:33:01.67	13:33:52.66	0	51.0s	+510	49°	52°
60	Tmp	143	5.995	13:33:57.37	13:34:53.89	0	56.5s	+565	50°	52°
61	Tmp	143	7.171	13:35:54.97	13:37:58.23	0	2m03s	+1233	53°	52°
62	Tmp	152	1.585	13:42:10.65	13:44:20.96	0	2m10s	+1303	52°	52°
63	Tmp	155	2.797	13:44:19.77	13:46:43.39	0	2m23s	+1436	52°	52°
64	Tmp	156	3.235	13:45:09.60	13:47:34.43	0	2m24s	+1448	52°	52°
65	Tmp	157	5.517	13:48:47.20	13:51:54.96	0	3m07s	+1878	53°	52°
66	Tmp	161	9.782	13:55:11.70	14:00:36.38	0	5m24s	+3247	54°	52°

Num	78	Pen	0	PCZ	1	Total PP	35947	Col. Final	52°
-----	----	-----	---	-----	---	----------	-------	------------	-----





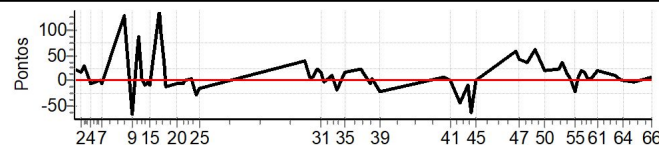
CURITIBA - PR - Mitsubishi MotorSports Sudeste 2020

Performance Individual

PC	Tp	Trc	DistPC	Ideal	Passagem	Pen	Erro	Pontos	NoPC	AtePC
N u m	79	79 / Bruno Girardi / Andre Girarps								
		Cat / NL / Largada		LIGHT / 79 / 10:09:00						
		Curitiba-PR				OUTLANDER 4X4				
PC	Tp	Trc	DistPC	Ideal	Passagem	Pen	Erro	Pontos	NoPC	AtePC
1	Tmp	2	0.184	10:34:20.07	10:34:22.51	0	2.4s	+24	24 °	24 °
2	Tmp	6	1.388	10:36:26.45	10:36:28.04	0	1.6s	+16	14 °	15 °
3	Tmp	8	2.036	10:37:33.22	10:37:36.12	0	2.9s	+29	20 °	17 °
4	Tmp	11	3.260	10:39:59.70	10:39:59.08	0	0.6s	-6	7 °	14 °
5	Tmp	12	4.199	10:41:27.91	10:41:27.76	0	0.2s	-2	6 °	11 °
6	Tmp	14	5.073	10:43:01.44	10:43:01.66	0	0.2s	+2	4 °	10 °
7	Tmp	16	5.619	10:43:59.49	10:43:59.11	0	0.4s	-4	3 °	10 °
8	Tmp	19	0.390	10:51:25.68	10:51:38.61	0	12.9s	[+129]	36 °	16 °
9	Tmp	23	1.650	10:54:12.75	10:54:06.16	0	6.6s	-66	29 °	17 °
10	Tmp	26	2.755	10:55:54.67	10:55:59.96	0	5.3s	+53	26 °	18 °
11	Tmp	28	3.285	10:56:53.08	10:57:01.80	0	8.7s	+87	31 °	19 °
12	Tmp	29	3.850	10:57:44.66	10:57:45.12	0	0.5s	+5	9 °	20 °
13	Tmp	30	4.702	10:59:02.67	10:59:01.97	0	0.7s	-7	14 °	20 °
14	Tmp	31	5.464	11:00:05.41	11:00:05.32	0	0.1s	-1	2 °	19 °
15	Tmp	33	5.800	11:00:37.32	11:00:36.44	0	0.9s	-9	7 °	18 °
16	Tmp	37	0.364	11:04:03.99	11:04:17.88	0	13.9s	[+139]	35 °	20 °
17	Tmp	39	0.747	11:04:41.84	11:04:51.20	0	9.4s	[+94]	32 °	20 °
18	Tmp	41	1.149	11:05:23.41	11:05:27.17	0	3.8s	+38	27 °	20 °
19	Tmp	43	1.614	11:06:17.40	11:06:16.29	0	1.1s	-11	12 °	20 °
20	Tmp	47	3.859	11:10:16.00	11:10:15.63	0	0.4s	-4	9 °	21 °
21	Tmp	48	5.316	11:12:23.07	11:12:22.44	0	0.6s	-6	6 °	20 °
22	Tmp	49	5.883	11:13:09.66	11:13:09.74	0	0.1s	+1	1 °	18 °
23	Tmp	51	7.219	11:15:15.78	11:15:16.26	0	0.5s	+5	5 °	18 °
24	Tmp	53	7.981	11:16:38.81	11:16:35.96	0	2.9s	-29	8 °	17 °
25	Tmp	56	8.571	11:17:47.64	11:17:46.03	0	1.6s	-16	8 °	15 °
26	Tmp	64	0.777	11:54:46.31	11:54:50.37	0	4.1s	+41	26 °	15 °
27	Tmp	65	1.676	11:56:24.23	11:56:25.14	0	0.9s	+9	13 °	15 °
28	Tmp	66	2.571	11:57:41.20	11:57:42.06	0	0.9s	+9	12 °	14 °
29	Tmp	68	3.236	11:58:45.35	11:58:47.24	0	1.9s	+19	21 °	14 °
30	Tmp	68	3.730	11:59:27.69	11:59:30.18	0	2.5s	+25	22 °	14 °
31	Tmp	68	4.420	12:00:26.83	12:00:28.66	0	1.8s	+18	19 °	14 °
32	Tmp	70	4.964	12:01:19.70	12:01:19.36	0	0.3s	-3	7 °	14 °
33	Tmp	72	6.925	12:04:13.18	12:04:14.23	0	1.1s	+11	15 °	13 °
34	Tmp	73	8.268	12:06:14.01	12:06:12.18	0	1.8s	-18	14 °	13 °
35	Tmp	75	10.156	12:09:05.57	12:09:07.33	0	1.8s	+18	19 °	13 °
36	Tmp	81	0.248	12:14:27.74	12:14:30.08	0	2.3s	+23	15 °	13 °
37	Tmp	87	2.354	12:17:58.78	12:17:58.33	0	0.5s	-5	6 °	13 °
38	Tmp	87	2.675	12:18:28.41	12:18:28.85	0	0.4s	+4	5 °	13 °
39	Tmp	90	4.336	12:21:11.62	12:21:09.50	0	2.1s	-21	19 °	13 °
40	Tmp	96	0.783	12:43:22.77	12:43:23.63	0	0.9s	+9	13 °	11 °
41	Tmp	98	1.874	12:45:59.15	12:45:59.12	0	0.0s	0	2 °	11 °
42	Tmp	101	2.995	12:48:53.73	12:48:49.20	0	4.5s	-45	24 °	11 °
43	Tmp	103	4.250	12:51:59.62	12:51:58.89	0	0.7s	-7	7 °	11 °
44	Tmp	104	4.695	12:53:02.62	12:52:56.21	0	6.4s	-64	29 °	11 °
45	Tmp	104	5.501	12:54:50.08	12:54:50.31	0	0.2s	+2	2 °	11 °
46	Tmp	111	7.789	13:08:40.20	13:08:46.11	0	5.9s	+59	37 °	11 °
47	Tmp	112	8.062	13:09:30.45	13:09:34.71	0	4.3s	+43	29 °	11 °
48	Tmp	116	8.997	13:12:33.91	13:12:37.52	0	3.6s	+36	26 °	11 °
49	Tmp	119	9.924	13:15:08.88	13:15:15.15	0	6.3s	+63	32 °	12 °
50	Tmp	122	0.306	13:18:54.58	13:18:56.64	0	2.1s	+21	21 °	12 °
51	Tmp	129	0.349	13:24:00.16	13:24:02.42	0	2.3s	+23	25 °	12 °
52	Tmp	130	0.724	13:24:50.44	13:24:54.15	0	3.7s	+37	28 °	13 °

PC	Tp	Trc	DistPC	Ideal	Passagem	Pen	Erro	Pontos	NoPC	AtePC
53	Tmp	131	1.333	13:26:17.11	13:26:18.51	0	1.4s	+14	14 °	13 °
54	Tmp	135	2.074	13:27:52.56	13:27:53.09	0	0.5s	+5	7 °	13 °
55	Tmp	137	2.666	13:29:08.87	13:29:06.81	0	2.1s	-21	21 °	13 °
56	Tmp	139	3.273	13:30:30.87	13:30:31.58	0	0.7s	+7	12 °	13 °
57	Tmp	141	3.856	13:31:37.97	13:31:39.86	0	1.9s	+19	17 °	13 °
58	Tmp	142	4.701	13:32:59.21	13:33:01.01	0	1.8s	+18	21 °	13 °
59	Tmp	143	5.438	13:34:01.67	13:34:02.28	0	0.6s	+6	7 °	12 °
60	Tmp	143	5.995	13:34:57.37	13:34:57.99	0	0.6s	+6	8 °	12 °
61	Tmp	143	7.171	13:36:54.97	13:36:57.10	0	2.1s	+21	17 °	12 °
62	Tmp	152	1.585	13:43:10.65	13:43:11.67	0	1.0s	+10	18 °	12 °
63	Tmp	155	2.797	13:45:19.77	13:45:19.95	0	0.2s	+2	5 °	12 °
64	Tmp	156	3.235	13:46:09.60	13:46:09.61	0	0.0s	0	2 °	11 °
65	Tmp	157	5.517	13:49:47.20	13:49:47.00	0	0.2s	-2	4 °	11 °
66	Tmp	161	9.782	13:56:11.70	13:56:12.62	0	0.9s	+9	8 °	11 °

Num	79	Pen	0	PCZ	2	Total PP	1194	Col. Final	11°
-----	----	-----	---	-----	---	----------	------	------------	-----





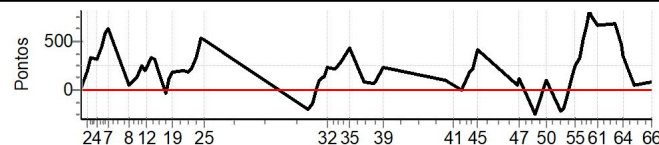
CURITIBA - PR - Mitsubishi MotorSports Sudeste 2020

Performance Individual

PC	Tp	Trc	DistPC	Ideal	Passagem	Pen	Erro	Pontos	NoPC	AtePC
N u m	80	80 / Elisabete Ranciaro / Edson Vieira da Silva								
		Cat / NL / Largada		LIGHT / 80 / 10:10:00						
		Curitiba-PR				L200 TRITON SAVANA				
PC	Tp	Trc	DistPC	Ideal	Passagem	Pen	Erro	Pontos	NoPC	AtePC
1	Tmp	2	0.184	10:35:20.07	10:35:21.56	0	1.5s	+15	14 °	14 °
2	Tmp	6	1.388	10:37:26.45	10:37:46.47	0	20.0s	+200	45 °	37 °
3	Tmp	8	2.036	10:38:33.22	10:39:06.05	0	32.8s	+328	48 °	44 °
4	Tmp	11	3.260	10:40:59.70	10:41:32.04	0	32.3s	+323	46 °	45 °
5	Tmp	12	4.199	10:42:27.91	10:43:13.37	0	45.5s	+455	48 °	46 °
6	Tmp	14	5.073	10:44:01.44	10:44:59.72	0	58.3s	+583	51 °	47 °
7	Tmp	16	5.619	10:44:59.49	10:46:02.86	0	1m03s	+634	51 °	49 °
8	Tmp	19	0.390	10:52:25.68	10:52:29.36	0	3.7s	+37	19 °	46 °
9	Tmp	23	1.650	10:55:12.75	10:55:26.19	0	13.4s	+134	34 °	44 °
10	Tmp	26	2.755	10:56:54.67	10:57:19.29	0	24.6s	+246	40 °	44 °
11	Tmp	28	3.285	10:57:53.08	10:58:12.48	0	19.4s	+194	39 °	44 °
12	Tmp	29	3.850	10:58:44.66	10:59:08.43	0	23.8s	+238	40 °	44 °
13	Tmp	30	4.702	11:00:02.67	11:00:36.75	0	34.1s	+341	42 °	44 °
14	Tmp	31	5.464	11:01:05.41	11:01:37.05	0	31.6s	+316	42 °	43 °
15	Tmp	33	5.800	11:01:37.32	11:02:08.75	0	31.4s	+314	43 °	43 °
16	Tmp	37	0.364	11:05:03.99	11:05:00.41	0	3.6s	-36	24 °	43 °
17	Tmp	39	0.747	11:05:41.84	11:05:44.18	0	2.3s	+23	23 °	42 °
18	Tmp	41	1.149	11:06:23.41	11:06:35.34	0	11.9s	+119	36 °	41 °
19	Tmp	43	1.614	11:07:17.40	11:07:35.15	0	17.8s	+178	38 °	41 °
20	Tmp	47	3.859	11:11:16.00	11:11:35.29	0	19.3s	+193	36 °	41 °
21	Tmp	48	5.316	11:13:23.07	11:13:41.88	0	18.8s	+188	35 °	40 °
22	Tmp	49	5.883	11:14:09.66	11:14:31.10	0	21.4s	+214	38 °	40 °
23	Tmp	51	7.219	11:16:15.78	11:16:49.70	0	33.9s	+339	41 °	39 °
24	Tmp	53	7.981	11:17:38.81	11:18:31.72	0	52.9s	+529	46 °	39 °
25	Tmp	56	8.571	11:18:47.64	11:19:40.35	0	52.7s	+527	46 °	40 °
26	Tmp	64	0.777	11:55:46.31	11:55:25.06	0	21.3s	-213	43 °	40 °
27	Tmp	65	1.676	11:57:24.23	11:57:10.78	0	13.5s	-135	39 °	40 °
28	Tmp	66	2.571	11:58:41.20	11:58:40.42	0	0.8s	-8	11 °	40 °
29	Tmp	68	3.236	11:59:45.35	11:59:55.29	0	9.9s	+99	37 °	40 °
30	Tmp	68	3.730	12:00:27.69	12:00:41.34	0	13.7s	+137	42 °	40 °
31	Tmp	68	4.420	12:01:26.83	12:01:40.01	0	13.2s	+132	42 °	40 °
32	Tmp	70	4.964	12:02:19.70	12:02:43.60	0	23.9s	+239	44 °	40 °
33	Tmp	72	6.925	12:05:13.18	12:05:35.21	0	22.0s	+220	44 °	41 °
34	Tmp	73	8.268	12:07:14.01	12:07:44.50	0	30.5s	+305	47 °	42 °
35	Tmp	75	10.156	12:10:05.57	12:10:48.81	0	43.2s	+432	48 °	43 °
36	Tmp	81	0.248	12:15:27.74	12:15:35.64	0	7.9s	+79	30 °	41 °
37	Tmp	87	2.354	12:18:58.78	12:19:04.53	0	5.8s	+58	31 °	41 °
38	Tmp	87	2.675	12:19:28.41	12:19:36.87	0	8.5s	+85	35 °	40 °
39	Tmp	90	4.336	12:22:11.62	12:22:34.74	0	23.1s	+231	42 °	39 °
40	Tmp	96	0.783	12:44:22.77	12:44:32.86	0	10.1s	+101	41 °	39 °
41	Tmp	98	1.874	12:46:59.15	12:47:04.31	0	5.2s	+52	28 °	38 °
42	Tmp	101	2.995	12:49:53.73	12:49:52.80	0	0.9s	-9	9 °	37 °
43	Tmp	103	4.250	12:52:59.62	12:53:18.19	0	18.6s	+186	41 °	36 °
44	Tmp	104	4.695	12:54:02.62	12:54:24.83	0	22.2s	+222	42 °	36 °
45	Tmp	104	5.501	12:55:50.08	12:56:31.40	0	41.3s	+413	48 °	36 °
46	Tmp	111	7.789	13:09:40.20	13:09:44.76	0	4.6s	+46	32 °	36 °
47	Tmp	112	8.062	13:10:30.45	13:10:42.14	0	11.7s	+117	41 °	36 °
48	Tmp	116	8.997	13:13:33.91	13:13:23.54	0	10.4s	-104	41 °	37 °
49	Tmp	119	9.924	13:16:08.88	13:15:42.83	0	26.1s	-261	44 °	37 °
50	Tmp	122	0.306	13:19:54.58	13:20:04.75	0	10.2s	+102	38 °	36 °
51	Tmp	129	0.349	13:25:00.16	13:24:37.96	0	22.2s	-222	46 °	36 °
52	Tmp	130	0.724	13:25:50.44	13:25:31.39	0	19.1s	-191	47 °	36 °

PC	Tp	Trc	DistPC	Ideal	Passagem	Pen	Erro	Pontos	NoPC	AtePC
53	Tmp	131	1.333	13:27:17.11	13:27:09.26	0	7.9s	-79	35 °	36 °
54	Tmp	135	2.074	13:28:52.56	13:29:04.71	0	12.2s	+122	42 °	36 °
55	Tmp	137	2.666	13:30:08.87	13:30:33.10	0	24.2s	+242	48 °	38 °
56	Tmp	139	3.273	13:31:30.87	13:32:04.20	0	33.3s	+333	49 °	39 °
57	Tmp	141	3.856	13:32:37.97	13:33:30.25	0	52.3s	+523	52 °	40 °
58	Tmp	142	4.701	13:33:59.21	13:35:05.10	0	1m05s	+659	53 °	40 °
59	Tmp	143	5.438	13:35:01.67	13:36:24.22	0	1m22s	[+826]	53 °	40 °
60	Tmp	143	5.995	13:35:57.37	13:37:14.08	0	1m16s	[+767]	53 °	41 °
61	Tmp	143	7.171	13:37:54.97	13:39:02.34	0	1m07s	+674	51 °	42 °
62	Tmp	152	1.585	13:44:10.65	13:45:19.85	0	1m09s	[+692]	49 °	42 °
63	Tmp	155	2.797	13:46:19.77	13:47:06.50	0	46.7s	+467	48 °	45 °
64	Tmp	156	3.235	13:47:09.60	13:47:45.09	0	35.5s	+355	47 °	44 °
65	Tmp	157	5.517	13:50:47.20	13:50:51.81	0	4.6s	+46	27 °	44 °
66	Tmp	161	9.782	13:57:11.70	13:57:19.59	0	7.9s	+79	32 °	43 °

Num	80	Pen	0	PCZ	0	Total PP	14682	Col. Final	43°
-----	----	-----	---	-----	---	----------	-------	------------	-----





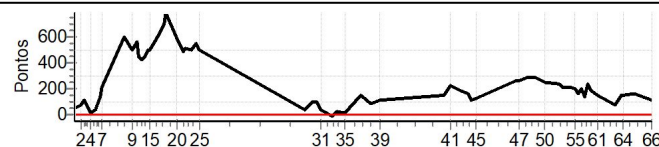
CURITIBA - PR - Mitsubishi MotorSports Sudeste 2020

Performance Individual

PC	Tp	Trc	DistPC	Ideal	Passagem	Pen	Erro	Pontos	NoPC	AtePC
N u m	81	81 / Marco A. Lourenco / Aline Monteiro Gozzo								
		Cat / NL / Largada		LIGHT / 81 / 10:11:00						
		Curitiba-PR				ASX 4X4				
PC	Tp	Trc	DistPC	Ideal	Passagem	Pen	Erro	Pontos	NoPC	AtePC
1	Tmp	2	0.184	10:36:20.07	10:36:25.19	0	5.1s	+51	32°	32°
2	Tmp	6	1.388	10:38:26.45	10:38:34.13	0	7.7s	+77	32°	31°
3	Tmp	8	2.036	10:39:33.22	10:39:43.74	0	10.5s	+105	29°	30°
4	Tmp	11	3.260	10:41:59.70	10:42:00.28	0	0.6s	+6	6°	26°
5	Tmp	12	4.199	10:43:27.91	10:43:31.39	0	3.5s	+35	24°	26°
6	Tmp	14	5.073	10:45:01.44	10:45:14.68	0	13.2s	+132	37°	27°
7	Tmp	16	5.619	10:45:59.49	10:46:20.44	0	21.0s	+210	39°	30°
8	Tmp	19	0.390	10:53:25.68	10:54:26.44	0	1m00s	+608	46°	37°
9	Tmp	23	1.650	10:56:12.75	10:57:03.50	0	50.8s	+508	47°	38°
10	Tmp	26	2.755	10:57:54.67	10:58:50.82	0	56.2s	+562	48°	42°
11	Tmp	28	3.285	10:58:53.08	10:59:37.54	0	44.5s	+445	46°	42°
12	Tmp	29	3.850	10:59:44.66	11:00:27.43	0	42.8s	+428	46°	43°
13	Tmp	30	4.702	11:01:02.67	11:01:47.77	0	45.1s	+451	47°	43°
14	Tmp	31	5.464	11:02:05.41	11:02:55.56	0	50.2s	+502	48°	44°
15	Tmp	33	5.800	11:02:37.32	11:03:27.93	0	50.6s	+506	48°	44°
16	Tmp	37	0.364	11:06:03.99	11:07:06.51	0	1m02s	+625	49°	44°
17	Tmp	39	0.747	11:06:41.84	11:07:47.53	0	1m05s	[+657]	50°	45°
18	Tmp	41	1.149	11:07:23.41	11:08:34.40	0	1m11s	[+710]	50°	46°
19	Tmp	43	1.614	11:08:17.40	11:09:36.71	0	1m19s	[+793]	51°	47°
20	Tmp	47	3.859	11:12:16.00	11:13:14.62	0	58.6s	+586	50°	47°
21	Tmp	48	5.316	11:14:23.07	11:15:12.13	0	49.1s	+491	47°	46°
22	Tmp	49	5.883	11:15:09.66	11:16:01.25	0	51.6s	+516	47°	46°
23	Tmp	51	7.219	11:17:15.78	11:18:06.15	0	50.4s	+504	47°	46°
24	Tmp	53	7.981	11:18:38.81	11:19:34.34	0	55.5s	+555	50°	48°
25	Tmp	56	8.571	11:19:47.64	11:20:37.46	0	49.8s	+498	44°	49°
26	Tmp	64	0.777	11:56:46.31	11:56:49.90	0	3.6s	+36	21°	47°
27	Tmp	65	1.676	11:58:24.23	11:58:31.87	0	7.6s	+76	33°	46°
28	Tmp	66	2.571	11:59:41.20	11:59:51.04	0	9.8s	+98	40°	46°
29	Tmp	68	3.236	12:00:45.35	12:00:54.57	0	9.2s	+92	36°	46°
30	Tmp	68	3.730	12:01:27.69	12:01:36.53	0	8.8s	+88	36°	46°
31	Tmp	68	4.420	12:02:26.83	12:02:30.05	0	3.2s	+32	30°	46°
32	Tmp	70	4.964	12:03:19.70	12:03:22.22	0	2.5s	+25	22°	46°
33	Tmp	72	6.925	12:06:13.18	12:06:11.47	0	1.7s	-17	20°	46°
34	Tmp	73	8.268	12:08:14.01	12:08:15.91	0	1.9s	+19	15°	46°
35	Tmp	75	10.156	12:11:05.57	12:11:06.60	0	1.0s	+10	15°	46°
36	Tmp	81	0.248	12:16:27.74	12:16:42.14	0	14.4s	+144	37°	46°
37	Tmp	87	2.354	12:19:58.78	12:20:07.47	0	8.7s	+87	36°	45°
38	Tmp	87	2.675	12:20:28.41	12:20:37.26	0	8.9s	+89	36°	44°
39	Tmp	90	4.336	12:23:11.62	12:23:22.84	0	11.2s	+112	35°	43°
40	Tmp	96	0.783	12:45:22.77	12:45:37.50	0	14.7s	+147	45°	45°
41	Tmp	98	1.874	12:47:59.15	12:48:21.83	0	22.7s	+227	45°	45°
42	Tmp	101	2.995	12:50:53.73	12:51:11.90	0	18.2s	+182	40°	45°
43	Tmp	103	4.250	12:53:59.62	12:54:15.56	0	15.9s	+159	40°	45°
44	Tmp	104	4.695	12:55:02.62	12:55:13.52	0	10.9s	+109	38°	45°
45	Tmp	104	5.501	12:56:50.08	12:57:02.60	0	12.5s	+125	38°	44°
46	Tmp	111	7.789	13:10:40.20	13:11:05.99	0	25.8s	+258	50°	43°
47	Tmp	112	8.062	13:11:30.45	13:11:56.13	0	25.7s	+257	49°	43°
48	Tmp	116	8.997	13:14:33.91	13:15:01.97	0	28.1s	+281	47°	44°
49	Tmp	119	9.924	13:17:08.88	13:17:37.81	0	28.9s	+289	45°	44°
50	Tmp	122	0.306	13:20:54.58	13:21:19.83	0	25.3s	+253	47°	44°
51	Tmp	129	0.349	13:26:00.16	13:26:23.43	0	23.3s	+233	48°	44°
52	Tmp	130	0.724	13:26:50.44	13:27:12.10	0	21.7s	+217	48°	44°

PC	Tp	Trc	DistPC	Ideal	Passagem	Pen	Erro	Pontos	NoPC	AtePC
53	Tmp	131	1.333	13:28:17.11	13:28:37.80	0	20.7s	+207	47°	44°
54	Tmp	135	2.074	13:29:52.56	13:30:13.40	0	20.8s	+208	47°	44°
55	Tmp	137	2.666	13:31:08.87	13:31:28.15	0	19.3s	+193	45°	44°
56	Tmp	139	3.273	13:32:30.87	13:32:46.60	0	15.7s	+157	44°	44°
57	Tmp	141	3.856	13:33:37.97	13:33:57.92	0	20.0s	+200	45°	43°
58	Tmp	142	4.701	13:34:59.21	13:35:13.29	0	14.1s	+141	43°	43°
59	Tmp	143	5.438	13:36:01.67	13:36:25.84	0	24.2s	+242	45°	43°
60	Tmp	143	5.995	13:36:57.37	13:37:15.50	0	18.1s	+181	43°	44°
61	Tmp	143	7.171	13:38:54.97	13:39:09.86	0	14.9s	+149	42°	44°
62	Tmp	152	1.585	13:45:10.65	13:45:17.56	0	6.9s	+69	36°	44°
63	Tmp	155	2.797	13:47:19.77	13:47:34.31	0	14.5s	+145	40°	42°
64	Tmp	156	3.235	13:48:09.60	13:48:24.08	0	14.5s	+145	40°	42°
65	Tmp	157	5.517	13:51:47.20	13:52:02.63	0	15.4s	+154	41°	42°
66	Tmp	161	9.782	13:58:11.70	13:58:23.11	0	11.4s	+114	38°	42°

Num	81	Pen	0	PCZ	0	Total PP	14368	Col. Final	42°
-----	----	-----	---	-----	---	----------	-------	------------	-----





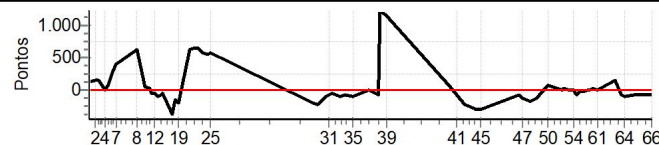
CURITIBA - PR - Mitsubishi MotorSports Sudeste 2020

Performance Individual

PC	Tp	Trc	DistPC	Ideal	Passagem	Pen	Erro	Pontos	NoPC	AtePC
N u m	82	82 / Maycon Sandri / Lucas Sandri								
		Cat / NL / Largada		LIGHT / 82 / 10:12:00						
		Curitiba-PR				L200 TRITON SPORT HPE				
PC	Tp	Trc	DistPC	Ideal	Passagem	Pen	Erro	Pontos	NoPC	AtePC
1	Tmp	2	0.184	10:37:20.07	10:37:32.01	0	11.9s	+119	40°	40°
2	Tmp	6	1.388	10:39:26.45	10:39:39.87	0	13.4s	+134	38°	40°
3	Tmp	8	2.036	10:40:33.22	10:40:46.20	0	13.0s	+130	34°	37°
4	Tmp	11	3.260	10:42:59.70	10:42:58.03	0	1.7s	-17	16°	32°
5	Tmp	12	4.199	10:44:27.91	10:44:34.78	0	6.9s	+69	30°	31°
6	Tmp	14	5.073	10:46:01.44	10:46:31.53	0	30.1s	+301	41°	35°
7	Tmp	16	5.619	10:46:59.49	10:47:39.69	0	40.2s	+402	44°	40°
8	Tmp	19	0.390	10:54:25.68	10:55:28.46	0	1m02s	+628	48°	41°
9	Tmp	23	1.650	10:57:12.75	10:57:16.41	0	3.7s	+37	24°	41°
10	Tmp	26	2.755	10:58:54.67	10:58:56.00	0	1.3s	+13	21°	38°
11	Tmp	28	3.285	10:59:53.08	10:59:46.75	0	6.3s	-63	29°	37°
12	Tmp	29	3.850	11:00:44.66	11:00:38.06	0	6.6s	-66	30°	37°
13	Tmp	30	4.702	11:02:02.67	11:01:52.38	0	10.3s	-103	32°	34°
14	Tmp	31	5.464	11:03:05.41	11:02:57.90	0	7.5s	-75	31°	34°
15	Tmp	33	5.800	11:03:37.32	11:03:31.16	0	6.2s	-62	31°	34°
16	Tmp	37	0.364	11:07:03.99	11:06:25.23	0	38.8s	-388	44°	35°
17	Tmp	39	0.747	11:07:41.84	11:07:15.81	0	26.0s	-260	41°	36°
18	Tmp	41	1.149	11:08:23.41	11:08:06.13	0	17.3s	-173	38°	37°
19	Tmp	43	1.614	11:09:17.40	11:08:55.53	0	21.9s	-219	42°	37°
20	Tmp	47	3.859	11:13:16.00	11:14:17.69	0	1m01s	+617	51°	37°
21	Tmp	48	5.316	11:15:23.07	11:16:27.33	0	1m04s	+643	51°	39°
22	Tmp	49	5.883	11:16:09.66	11:17:15.19	0	1m05s	[+655]	51°	39°
23	Tmp	51	7.219	11:18:15.78	11:19:11.72	0	55.9s	+559	49°	40°
24	Tmp	53	7.981	11:19:38.81	11:20:32.48	0	53.7s	+537	48°	40°
25	Tmp	56	8.571	11:20:47.64	11:21:43.97	0	56.3s	+563	47°	41°
26	Tmp	64	0.777	11:57:46.31	11:57:26.26	0	20.1s	-201	42°	41°
27	Tmp	65	1.676	11:59:24.23	11:59:01.76	0	22.5s	-225	46°	41°
28	Tmp	66	2.571	12:00:41.20	12:00:22.54	0	18.7s	-187	46°	41°
29	Tmp	68	3.236	12:01:45.35	12:01:32.68	0	12.7s	-127	44°	41°
30	Tmp	68	3.730	12:02:27.69	12:02:17.04	0	10.7s	-107	38°	42°
31	Tmp	68	4.420	12:03:26.83	12:03:18.81	0	8.0s	-80	37°	42°
32	Tmp	70	4.964	12:04:19.70	12:04:12.96	0	6.7s	-67	38°	42°
33	Tmp	72	6.925	12:07:13.18	12:07:01.76	0	11.4s	-114	41°	42°
34	Tmp	73	8.268	12:09:14.01	12:09:06.71	0	7.3s	-73	38°	41°
35	Tmp	75	10.156	12:12:05.57	12:11:55.08	0	10.5s	-105	38°	40°
36	Tmp	81	0.248	12:17:27.74	12:17:26.17	0	1.6s	-16	10°	40°
37	Tmp	87	2.354	12:20:58.78	12:20:49.81	0	9.0s	-90	37°	40°
38	Tmp	87	2.675	12:21:28.41	12:23:31.05	0	2m02s	[+1226]	49°	41°
39	Tmp	90	4.336	12:24:11.62	12:26:06.45	0	1m54s	[+1148]	49°	41°
40	Tmp	96	0.783	12:46:22.77	12:46:29.54	0	6.8s	+68	37°	41°
41	Tmp	98	1.874	12:48:59.15	12:48:50.50	0	8.7s	-87	34°	41°
42	Tmp	101	2.995	12:51:53.73	12:51:30.43	0	23.3s	-233	43°	39°
43	Tmp	103	4.250	12:54:59.62	12:54:31.39	0	28.2s	-282	46°	40°
44	Tmp	104	4.695	12:56:02.62	12:55:32.02	0	30.6s	-306	45°	39°
45	Tmp	104	5.501	12:57:50.08	12:57:19.27	0	30.8s	-308	43°	39°
46	Tmp	111	7.789	13:11:40.20	13:11:32.50	0	7.7s	-77	39°	39°
47	Tmp	112	8.062	13:12:30.45	13:12:16.98	0	13.5s	-135	44°	39°
48	Tmp	116	8.997	13:15:33.91	13:15:15.72	0	18.2s	-182	44°	40°
49	Tmp	119	9.924	13:18:08.88	13:17:56.33	0	12.6s	-126	40°	39°
50	Tmp	122	0.306	13:21:54.58	13:22:01.10	0	6.5s	+65	36°	39°
51	Tmp	129	0.349	13:27:00.16	13:27:00.20	0	0.0s	0	1°	39°
52	Tmp	130	0.724	13:27:50.44	13:27:51.77	0	1.3s	+13	18°	38°

PC	Tp	Trc	DistPC	Ideal	Passagem	Pen	Erro	Pontos	NoPC	AtePC
53	Tmp	131	1.333	13:29:17.11	13:29:16.42	0	0.7s	-7	9°	38°
54	Tmp	135	2.074	13:30:52.56	13:30:50.90	0	1.7s	-17	15°	38°
55	Tmp	137	2.666	13:32:08.87	13:32:01.04	0	7.8s	-78	39°	37°
56	Tmp	139	3.273	13:33:30.87	13:33:26.70	0	4.2s	-42	30°	37°
57	Tmp	141	3.856	13:34:37.97	13:34:34.45	0	3.5s	-35	25°	36°
58	Tmp	142	4.701	13:35:59.21	13:35:57.53	0	1.7s	-17	19°	36°
59	Tmp	143	5.438	13:37:01.67	13:37:01.67	0	0.0s	0	1°	36°
60	Tmp	143	5.995	13:37:57.37	13:37:59.62	0	2.3s	+23	18°	37°
61	Tmp	143	7.171	13:39:54.97	13:39:54.23	0	0.7s	-7	9°	37°
62	Tmp	152	1.585	13:46:10.65	13:46:24.15	0	13.5s	+135	42°	36°
63	Tmp	155	2.797	13:48:19.77	13:48:11.81	0	8.0s	-80	36°	35°
64	Tmp	156	3.235	13:49:09.60	13:48:59.04	0	10.6s	-106	38°	34°
65	Tmp	157	5.517	13:52:47.20	13:52:38.28	0	8.9s	-89	35°	34°
66	Tmp	161	9.782	13:59:11.70	13:59:02.86	0	8.8s	-88	36°	34°

Num	82	Pen	0	PCZ	2	Total PP	10176	Col. Final	34°
-----	----	-----	---	-----	---	----------	-------	------------	-----





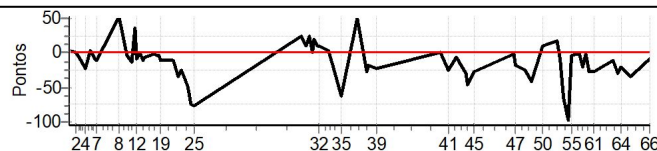
CURITIBA - PR - Mitsubishi MotorSports Sudeste 2020

Performance Individual

PC	Tp	Trc	DistPC	Ideal	Passagem	Pen	Erro	Pontos	NoPC	AtePC
N u m	83	83 / Fabio Gadioli / Sandra Gadioli								
		Cat / NL / Largada		LIGHT / 83 / 10:13:00						
		Sao Paulo-SP				PAJERO DAKAR 4X4				
PC	Tp	Trc	DistPC	Ideal	Passagem	Pen	Erro	Pontos	NoPC	AtePC
1	Tmp	2	0.184	10:38:20.07	10:38:20.34	0	0.3s	+3	6°	6°
2	Tmp	6	1.388	10:40:26.45	10:40:26.52	0	0.1s	+1	3°	2°
3	Tmp	8	2.036	10:41:33.22	10:41:32.53	0	0.7s	-7	9°	1°
4	Tmp	11	3.260	10:43:59.70	10:43:57.45	0	2.3s	-23	21°	7°
5	Tmp	12	4.199	10:45:27.91	10:45:28.14	0	0.2s	+2	5°	7°
6	Tmp	14	5.073	10:47:01.44	10:47:00.56	0	0.9s	-9	15°	7°
7	Tmp	16	5.619	10:47:59.49	10:47:58.49	0	1.0s	-10	13°	5°
8	Tmp	19	0.390	10:55:25.68	10:55:30.92	0	5.2s	[+52]	24°	9°
9	Tmp	23	1.650	10:58:12.75	10:58:12.24	0	0.5s	-5	8°	8°
10	Tmp	26	2.755	10:59:54.67	10:59:53.32	0	1.4s	-14	22°	9°
11	Tmp	28	3.285	11:00:53.08	11:00:56.60	0	3.5s	[+35]	24°	11°
12	Tmp	29	3.850	11:01:44.66	11:01:43.72	0	0.9s	-9	13°	10°
13	Tmp	30	4.702	11:03:02.67	11:03:02.76	0	0.1s	+1	2°	10°
14	Tmp	31	5.464	11:04:05.41	11:04:04.29	0	1.1s	-11	13°	9°
15	Tmp	33	5.800	11:04:37.32	11:04:36.63	0	0.7s	-7	5°	8°
16	Tmp	37	0.364	11:08:03.99	11:08:03.78	0	0.2s	-2	4°	8°
17	Tmp	39	0.747	11:08:41.84	11:08:41.51	0	0.3s	-3	6°	8°
18	Tmp	41	1.149	11:09:23.41	11:09:23.00	0	0.4s	-4	9°	8°
19	Tmp	43	1.614	11:10:17.40	11:10:16.30	0	1.1s	-11	11°	8°
20	Tmp	47	3.859	11:14:16.00	11:14:14.84	0	1.2s	-12	15°	7°
21	Tmp	48	5.316	11:16:23.07	11:16:19.61	0	3.5s	-35	18°	7°
22	Tmp	49	5.883	11:17:09.66	11:17:07.15	0	2.5s	-25	15°	7°
23	Tmp	51	7.219	11:19:15.78	11:19:10.91	0	4.9s	-49	21°	7°
24	Tmp	53	7.981	11:20:38.81	11:20:31.46	0	7.4s	-74	18°	9°
25	Tmp	56	8.571	11:21:47.64	11:21:40.03	0	7.6s	-76	22°	9°
26	Tmp	64	0.777	11:58:46.31	11:58:48.74	0	2.4s	+24	14°	10°
27	Tmp	65	1.676	12:00:24.23	12:00:25.37	0	1.1s	+11	16°	10°
28	Tmp	66	2.571	12:01:41.20	12:01:43.66	0	2.5s	+25	28°	10°
29	Tmp	68	3.236	12:02:45.35	12:02:45.37	0	0.0s	0	1°	9°
30	Tmp	68	3.730	12:03:27.69	12:03:29.63	0	1.9s	+19	19°	9°
31	Tmp	68	4.420	12:04:26.83	12:04:27.68	0	0.9s	+9	12°	8°
32	Tmp	70	4.964	12:05:19.70	12:05:20.68	0	1.0s	+10	13°	8°
33	Tmp	72	6.925	12:08:13.18	12:08:13.33	0	0.2s	+2	7°	8°
34	Tmp	73	8.268	12:10:14.01	12:10:12.01	0	2.0s	-20	17°	8°
35	Tmp	75	10.156	12:13:05.57	12:12:59.23	0	6.3s	-63	31°	8°
36	Tmp	81	0.248	12:18:27.74	12:18:32.64	0	4.9s	[+49]	24°	9°
37	Tmp	87	2.354	12:21:58.78	12:21:56.13	0	2.7s	-27	22°	9°
38	Tmp	87	2.675	12:22:28.41	12:22:26.51	0	1.9s	-19	21°	10°
39	Tmp	90	4.336	12:25:11.62	12:25:09.46	0	2.2s	-22	20°	10°
40	Tmp	96	0.783	12:47:22.77	12:47:22.83	0	0.1s	+1	2°	9°
41	Tmp	98	1.874	12:49:59.15	12:49:56.76	0	2.4s	-24	18°	9°
42	Tmp	101	2.995	12:52:53.73	12:52:53.11	0	0.6s	-6	6°	9°
43	Tmp	103	4.250	12:55:59.62	12:55:56.68	0	2.9s	-29	22°	9°
44	Tmp	104	4.695	12:57:02.62	12:56:58.06	0	4.6s	-46	23°	10°
45	Tmp	104	5.501	12:58:50.08	12:58:47.51	0	2.6s	-26	16°	10°
46	Tmp	111	7.789	13:12:40.20	13:12:40.10	0	0.1s	-1	1°	10°
47	Tmp	112	8.062	13:13:30.45	13:13:28.61	0	1.8s	-18	12°	10°
48	Tmp	116	8.997	13:16:33.91	13:16:31.47	0	2.4s	-24	17°	10°
49	Tmp	119	9.924	13:19:08.88	13:19:04.66	0	4.2s	-42	28°	10°
50	Tmp	122	0.306	13:22:54.58	13:22:55.68	0	1.1s	+11	9°	10°
51	Tmp	129	0.349	13:28:00.16	13:28:01.99	0	1.8s	+18	16°	10°
52	Tmp	130	0.724	13:28:50.44	13:28:49.42	0	1.0s	-10	14°	10°

PC	Tp	Trc	DistPC	Ideal	Passagem	Pen	Erro	Pontos	NoPC	AtePC
53	Tmp	131	1.333	13:30:17.11	13:30:10.76	0	6.4s	-64	34°	10°
54	Tmp	135	2.074	13:31:52.56	13:31:42.90	0	9.7s	-97	38°	10°
55	Tmp	137	2.666	13:33:08.87	13:33:08.50	0	0.4s	-4	9°	10°
56	Tmp	139	3.273	13:34:30.87	13:34:30.70	0	0.2s	-2	7°	10°
57	Tmp	141	3.856	13:35:37.97	13:35:37.91	0	0.1s	-1	2°	10°
58	Tmp	142	4.701	13:36:59.21	13:36:57.14	0	2.1s	-21	23°	10°
59	Tmp	143	5.438	13:38:01.67	13:38:01.53	0	0.1s	-1	2°	10°
60	Tmp	143	5.995	13:38:57.37	13:38:54.76	0	2.6s	-26	19°	11°
61	Tmp	143	7.171	13:40:54.97	13:40:52.20	0	2.8s	-28	23°	11°
62	Tmp	152	1.585	13:47:10.65	13:47:09.68	0	1.0s	-10	17°	11°
63	Tmp	155	2.797	13:49:19.77	13:49:16.88	0	2.9s	-29	27°	11°
64	Tmp	156	3.235	13:50:09.60	13:50:07.59	0	2.0s	-20	22°	12°
65	Tmp	157	5.517	13:53:47.20	13:53:43.67	0	3.5s	-35	25°	12°
66	Tmp	161	9.782	14:00:11.70	14:00:10.84	0	0.9s	-9	7°	12°

Num	83	Pen	0	PCZ	1	Total PP	1247	Col. Final	12°
-----	----	-----	---	-----	---	----------	------	------------	-----

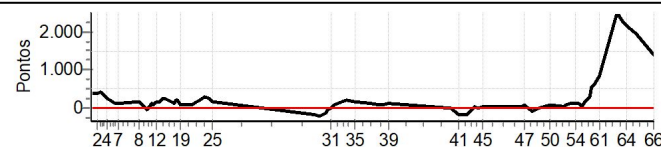




CURITIBA - PR - Mitsubishi MotorSports Sudeste 2020

Performance Individual

PC	Tp	Trc	DistPC	Ideal	Passagem	Pen	Erro	Pontos	NoPC	AtePC	PC	Tp	Trc	DistPC	Ideal	Passagem	Pen	Erro	Pontos	NoPC	AtePC										
N u m	84	84 / Luis Arruda de Araujo Araujo / Jessica Beatriz Leveck Leveck										53	Tmp	131	1.333	13:31:17.11	13:31:29.47	0	12.4s	+124	39°	31°									
		Cat / NL / Largada		LIGHT / 84 / 10:14:00								54	Tmp	135	2.074	13:32:52.56	13:33:04.78	0	12.2s	+122	41°	31°									
		Curitiba-PR					PAJERO TR4 4X4					55	Tmp	137	2.666	13:34:08.87	13:34:22.60	0	13.7s	+137	41°	31°									
PC	Tp	Trc	DistPC	Ideal	Passagem	Pen	Erro	Pontos	NoPC	AtePC	56	Tmp	139	3.273	13:35:30.87	13:35:34.47	0	3.6s	+36	27°	31°										
1	Tmp	2	0.184	10:39:20.07	10:39:56.61	0	36.5s	+365	51°	51°	57	Tmp	141	3.856	13:36:37.97	13:36:52.59	0	14.6s	+146	39°	31°										
2	Tmp	6	1.388	10:41:26.45	10:42:04.42	0	38.0s	+380	50°	51°	58	Tmp	142	4.701	13:37:59.21	13:38:27.70	0	28.5s	+285	48°	31°										
3	Tmp	8	2.036	10:42:33.22	10:43:14.14	0	40.9s	+409	49°	50°	59	Tmp	143	5.438	13:39:01.67	13:39:57.21	0	55.5s	+555	51°	33°										
4	Tmp	11	3.260	10:44:59.70	10:45:22.84	0	23.1s	+231	44°	49°	60	Tmp	143	5.995	13:39:57.37	13:41:01.15	0	1m03s	[+638]	52°	33°										
5	Tmp	12	4.199	10:46:27.91	10:46:46.77	0	18.9s	+189	40°	49°	61	Tmp	143	7.171	13:41:54.97	13:43:17.27	0	1m22s	[+823]	52°	34°										
6	Tmp	14	5.073	10:48:01.44	10:48:13.35	0	11.9s	+119	36°	46°	62	Tmp	152	1.585	13:48:10.65	13:52:20.52	0	4m09s	+2499	54°	37°										
7	Tmp	16	5.619	10:48:59.49	10:49:11.60	0	12.1s	+121	35°	44°	63	Tmp	155	2.797	13:50:19.77	13:54:05.88	0	3m46s	+2261	54°	41°										
8	Tmp	19	0.390	10:56:25.68	10:56:41.14	0	15.5s	+155	39°	42°	64	Tmp	156	3.235	13:51:09.60	13:54:46.42	0	3m36s	+2168	54°	46°										
9	Tmp	23	1.650	10:59:12.75	10:59:07.09	0	5.7s	-57	27°	42°	65	Tmp	157	5.517	13:54:47.20	13:58:03.94	0	3m16s	+1967	54°	48°										
10	Tmp	26	2.755	11:00:54.67	11:01:07.66	0	13.0s	+130	32°	41°	66	Tmp	161	9.782	14:01:11.70	14:03:29.14	0	2m17s	[+1374]	52°	47°										
11	Tmp	28	3.285	11:01:53.08	11:02:01.87	0	8.8s	+88	32°	41°	<table border="1"> <tr> <td>Num</td><td>84</td><td>Pen</td><td>0</td><td>PCZ</td><td>0</td><td>Total PP</td><td>17669</td><td>Col. Final</td><td>47°</td> </tr> </table>											Num	84	Pen	0	PCZ	0	Total PP	17669	Col. Final	47°
Num	84	Pen	0	PCZ	0	Total PP	17669	Col. Final	47°																						
12	Tmp	29	3.850	11:02:44.66	11:02:59.77	0	15.1s	+151	34°	41°																					
13	Tmp	30	4.702	11:04:02.67	11:04:18.52	0	15.9s	+159	36°	41°																					
14	Tmp	31	5.464	11:05:05.41	11:05:28.28	0	22.9s	+229	40°	40°																					
15	Tmp	33	5.800	11:05:37.32	11:06:00.42	0	23.1s	+231	40°	40°																					
16	Tmp	37	0.364	11:09:03.99	11:09:17.92	0	13.9s	+139	34°	40°																					
17	Tmp	39	0.747	11:09:41.84	11:10:00.85	0	19.0s	+190	40°	39°																					
18	Tmp	41	1.149	11:10:23.41	11:10:42.80	0	19.4s	+194	40°	39°																					
19	Tmp	43	1.614	11:11:17.40	11:11:25.42	0	8.0s	+80	29°	39°																					
20	Tmp	47	3.859	11:15:16.00	11:15:22.57	0	6.6s	+66	28°	38°																					
21	Tmp	48	5.316	11:17:23.07	11:17:40.25	0	17.2s	+172	34°	38°																					
22	Tmp	49	5.883	11:18:09.66	11:18:30.23	0	20.6s	+206	35°	37°																					
23	Tmp	51	7.219	11:20:15.78	11:20:43.96	0	28.2s	+282	38°	36°																					
24	Tmp	53	7.981	11:21:38.81	11:22:02.02	0	23.2s	+232	37°	36°																					
25	Tmp	56	8.571	11:22:47.64	11:23:05.55	0	17.9s	+179	35°	35°																					
26	Tmp	64	0.777	11:59:46.31	11:59:28.21	0	18.1s	-181	41°	35°																					
27	Tmp	65	1.676	12:01:24.23	12:01:02.42	0	21.8s	-218	45°	34°																					
28	Tmp	66	2.571	12:02:41.20	12:02:22.64	0	18.6s	-186	45°	34°																					
29	Tmp	68	3.236	12:03:45.35	12:03:33.16	0	12.2s	-122	43°	34°																					
30	Tmp	68	3.730	12:04:27.69	12:04:24.98	0	2.7s	-27	25°	33°																					
31	Tmp	68	4.420	12:05:26.83	12:05:27.40	0	0.6s	+6	8°	33°																					
32	Tmp	70	4.964	12:06:19.70	12:06:25.63	0	5.9s	+59	34°	33°																					
33	Tmp	72	6.925	12:09:13.18	12:09:30.66	0	17.5s	+175	43°	34°																					
34	Tmp	73	8.268	12:11:14.01	12:11:33.36	0	19.4s	+194	42°	34°																					
35	Tmp	75	10.156	12:14:05.57	12:14:21.39	0	15.8s	+158	41°	33°																					
36	Tmp	81	0.248	12:19:27.74	12:19:41.13	0	13.4s	+134	36°	33°																					
37	Tmp	87	2.354	12:22:58.78	12:23:04.84	0	6.1s	+61	32°	32°																					
38	Tmp	87	2.675	12:23:28.41	12:23:36.76	0	8.4s	+84	33°	32°																					
39	Tmp	90	4.336	12:26:11.62	12:26:24.59	0	13.0s	+130	37°	32°																					
40	Tmp	96	0.783	12:48:22.77	12:48:24.02	0	1.3s	+13	20°	32°																					
41	Tmp	98	1.874	12:50:59.15	12:50:42.73	0	16.4s	-164	44°	32°																					
42	Tmp	101	2.995	12:53:53.73	12:53:35.30	0	18.4s	-184	41°	32°																					
43	Tmp	103	4.250	12:56:59.62	12:57:03.12	0	3.5s	+35	26°	32°																					
44	Tmp	104	4.695	12:58:02.62	12:58:00.02	0	2.6s	-26	13°	32°																					
45	Tmp	104	5.501	12:59:50.08	12:59:52.98	0	2.9s	+29	18°	32°																					
46	Tmp	111	7.789	13:13:40.20	13:13:44.74	0	4.5s	+45	30°	32°																					
47	Tmp	112	8.062	13:14:30.45	13:14:39.78	0	9.3s	+93	38°	32°																					
48	Tmp	116	8.997	13:17:33.91	13:17:24.58	0	9.3s	-93	40°	32°																					
49	Tmp	119	9.924	13:20:08.88	13:20:07.10	0	1.8s	-18	14°	32°																					
50	Tmp	122	0.306	13:23:54.58	13:24:02.49	0	7.9s	+79	37°	32°																					
51	Tmp	129	0.349	13:29:00.16	13:29:02.35	0	2.2s	+22	23°	32°																					
52	Tmp	130	0.724	13:29:50.44	13:29:58.37	0	7.9s	+79	38°	32°																					





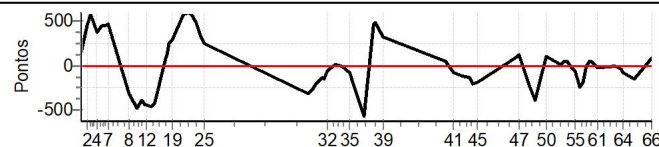
CURITIBA - PR - Mitsubishi MotorSports Sudeste 2020

Performance Individual

PC	Tp	Trc	DistPC	Ideal	Passagem	Pen	Erro	Pontos	NoPC	AtePC
N u m	85	85 / Roge Neto / Romildo Sparevi								
		Cat / NL / Largada		LIGHT / 125 / 10:55:00						
		Colombo-PR				L200 TRITON HPE				
PC	Tp	Trc	DistPC	Ideal	Passagem	Pen	Erro	Pontos	NoPC	AtePC
1	Tmp	2	0.184	11:20:20.07	11:20:35.07	0	15.0s	+150	44 °	44 °
2	Tmp	6	1.388	11:22:26.45	11:23:13.99	0	47.5s	+475	51 °	50 °
3	Tmp	8	2.036	11:23:33.22	11:24:30.76	0	57.5s	[+575]	51 °	51 °
4	Tmp	11	3.260	11:25:59.70	11:26:37.83	0	38.1s	+381	48 °	51 °
5	Tmp	12	4.199	11:27:27.91	11:28:13.54	0	45.6s	+456	49 °	51 °
6	Tmp	14	5.073	11:29:01.44	11:29:47.08	0	45.6s	+456	48 °	51 °
7	Tmp	16	5.619	11:29:59.49	11:30:46.61	0	47.1s	+471	48 °	51 °
8	Tmp	19	0.390	11:37:25.68	11:36:53.05	0	32.6s	-326	42 °	50 °
9	Tmp	23	1.650	11:40:12.75	11:39:24.33	0	48.4s	-484	46 °	49 °
10	Tmp	26	2.755	11:41:54.67	11:41:15.88	0	38.8s	-388	46 °	48 °
11	Tmp	28	3.285	11:42:53.08	11:42:09.20	0	43.9s	-439	45 °	47 °
12	Tmp	29	3.850	11:43:44.66	11:43:00.77	0	43.9s	-439	47 °	47 °
13	Tmp	30	4.702	11:45:02.67	11:44:15.99	0	46.7s	-467	48 °	47 °
14	Tmp	31	5.464	11:46:05.41	11:45:23.02	0	42.4s	-424	46 °	47 °
15	Tmp	33	5.800	11:46:37.32	11:45:53.83	0	43.5s	-435	46 °	47 °
16	Tmp	37	0.364	11:50:03.99	11:50:11.86	0	7.9s	+79	31 °	47 °
17	Tmp	39	0.747	11:50:41.84	11:50:56.41	0	14.6s	+146	38 °	47 °
18	Tmp	41	1.149	11:51:23.41	11:51:48.23	0	24.8s	+248	42 °	47 °
19	Tmp	43	1.614	11:52:17.40	11:52:47.04	0	29.6s	+296	43 °	46 °
20	Tmp	47	3.859	11:56:16.00	11:57:13.64	0	57.6s	[+576]	49 °	46 °
21	Tmp	48	5.316	11:58:23.07	11:59:23.11	0	1m00s	[+600]	50 °	47 °
22	Tmp	49	5.883	11:59:09.66	12:00:07.01	0	57.4s	+574	49 °	47 °
23	Tmp	51	7.219	12:01:15.78	12:02:04.56	0	48.8s	+488	43 °	47 °
24	Tmp	53	7.981	12:02:38.81	12:03:10.55	0	31.7s	+317	38 °	46 °
25	Tmp	56	8.571	12:03:47.64	12:04:13.46	0	25.8s	+258	37 °	46 °
26	Tmp	64	0.777	12:40:46.31	12:40:15.28	0	31.0s	-310	48 °	46 °
27	Tmp	65	1.676	12:42:24.23	12:41:58.19	0	26.0s	-260	48 °	47 °
28	Tmp	66	2.571	12:43:41.20	12:43:19.96	0	21.2s	-212	47 °	48 °
29	Tmp	68	3.236	12:44:45.35	12:44:29.10	0	16.3s	-163	46 °	48 °
30	Tmp	68	3.730	12:45:27.69	12:45:13.74	0	14.0s	-140	44 °	48 °
31	Tmp	68	4.420	12:46:26.83	12:46:11.33	0	15.5s	-155	44 °	48 °
32	Tmp	70	4.964	12:47:19.70	12:47:13.37	0	6.3s	-63	35 °	48 °
33	Tmp	72	6.925	12:50:13.18	12:50:14.71	0	1.5s	+15	17 °	48 °
34	Tmp	73	8.268	12:52:14.01	12:52:12.56	0	1.5s	-15	10 °	47 °
35	Tmp	75	10.156	12:55:05.57	12:54:56.93	0	8.6s	-86	36 °	48 °
36	Tmp	81	0.248	13:00:27.74	12:59:30.25	0	57.5s	-575	45 °	48 °
37	Tmp	87	2.354	13:03:58.78	13:04:45.39	0	46.6s	+466	46 °	49 °
38	Tmp	87	2.675	13:04:28.41	13:05:16.93	0	48.5s	+485	45 °	49 °
39	Tmp	90	4.336	13:07:11.62	13:07:44.68	0	33.1s	+331	44 °	48 °
40	Tmp	96	0.783	13:29:22.77	13:29:26.85	0	4.1s	+41	34 °	48 °
41	Tmp	98	1.874	13:31:59.15	13:31:51.91	0	7.2s	-72	32 °	48 °
42	Tmp	101	2.995	13:34:53.73	13:34:42.88	0	10.9s	-109	35 °	48 °
43	Tmp	103	4.250	13:37:59.62	13:37:46.51	0	13.1s	-131	39 °	48 °
44	Tmp	104	4.695	13:39:02.62	13:38:41.79	0	20.8s	-208	41 °	47 °
45	Tmp	104	5.501	13:40:50.08	13:40:30.41	0	19.7s	-197	41 °	47 °
46	Tmp	111	7.789	13:54:40.20	13:54:50.64	0	10.4s	+104	42 °	47 °
47	Tmp	112	8.062	13:55:30.45	13:55:42.40	0	12.0s	+120	43 °	47 °
48	Tmp	116	8.997	13:58:33.91	13:58:12.60	0	21.3s	-213	46 °	46 °
49	Tmp	119	9.924	14:01:08.88	14:00:29.64	0	39.2s	-392	46 °	46 °
50	Tmp	122	0.306	14:04:54.58	14:05:05.05	0	10.5s	+105	39 °	46 °
51	Tmp	129	0.349	14:10:00.16	14:10:00.84	0	0.7s	+7	5 °	46 °
52	Tmp	130	0.724	14:10:50.44	14:10:54.59	0	4.2s	+42	30 °	46 °

PC	Tp	Trc	DistPC	Ideal	Passagem	Pen	Erro	Pontos	NoPC	AtePC
53	Tmp	131	1.333	14:12:17.11	14:12:21.37	0	4.3s	+43	30 °	46 °
54	Tmp	135	2.074	14:13:52.56	14:13:50.66	0	1.9s	-19	17 °	46 °
55	Tmp	137	2.666	14:15:08.87	14:15:03.30	0	5.6s	-56	34 °	46 °
56	Tmp	139	3.273	14:16:30.87	14:16:05.88	0	25.0s	-250	47 °	46 °
57	Tmp	141	3.856	14:17:37.97	14:17:18.76	0	19.2s	-192	44 °	46 °
58	Tmp	142	4.701	14:18:59.21	14:18:57.68	0	1.5s	-15	17 °	46 °
59	Tmp	143	5.438	14:20:01.67	14:20:07.40	0	5.7s	+57	32 °	45 °
60	Tmp	143	5.995	14:20:57.37	14:21:02.04	0	4.7s	+47	27 °	45 °
61	Tmp	143	7.171	14:22:54.97	14:22:52.09	0	2.9s	-29	24 °	45 °
62	Tmp	152	1.585	14:29:10.65	14:29:10.59	0	0.1s	-1	2 °	45 °
63	Tmp	155	2.797	14:31:19.77	14:31:15.86	0	3.9s	-39	30 °	43 °
64	Tmp	156	3.235	14:32:09.60	14:32:01.51	0	8.1s	-81	34 °	41 °
65	Tmp	157	5.517	14:35:47.20	14:35:31.07	0	16.1s	-161	42 °	41 °
66	Tmp	161	9.782	14:42:11.70	14:42:19.71	0	8.0s	+80	33 °	41 °

Num	85	Pen	0	PCZ	0	Total PP	14284	Col. Final	41°
-----	-----------	-----	----------	-----	----------	----------	--------------	------------	------------





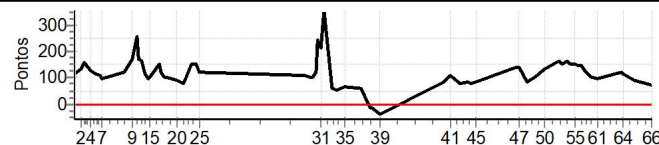
CURITIBA - PR - Mitsubishi MotorSports Sudeste 2020

Performance Individual

PC	Tp	Trc	DistPC	Ideal	Passagem	Pen	Erro	Pontos	NoPC	AtePC
N u m	86	86 / Wesley Krichak dos Santos / Rychard Czaplinski Malinowski								
		Cat / NL / Largada LIGHT / 86 / 10:16:00								
		Sao Jose dos Pinhais-PR				L200 TRITON GL				
PC	Tp	Trc	DistPC	Ideal	Passagem	Pen	Erro	Pontos	NoPC	AtePC
1	Tmp	2	0.184	10:41:20.07	10:41:31.35	0	11.3s	+113	39°	39°
2	Tmp	6	1.388	10:43:26.45	10:43:39.96	0	13.5s	+135	39°	39°
3	Tmp	8	2.036	10:44:33.22	10:44:49.09	0	15.9s	+159	37°	40°
4	Tmp	11	3.260	10:46:59.70	10:47:12.16	0	12.5s	+125	40°	39°
5	Tmp	12	4.199	10:48:27.91	10:48:39.66	0	11.8s	+118	36°	36°
6	Tmp	14	5.073	10:50:01.44	10:50:12.15	0	10.7s	+107	34°	33°
7	Tmp	16	5.619	10:50:59.49	10:51:09.37	0	9.9s	+99	31°	34°
8	Tmp	19	0.390	10:58:25.68	10:58:37.90	0	12.2s	+122	35°	32°
9	Tmp	23	1.650	11:01:12.75	11:01:29.89	0	17.1s	+171	35°	30°
10	Tmp	26	2.755	11:02:54.67	11:03:20.13	0	25.5s	[+255]	42°	32°
11	Tmp	28	3.285	11:03:53.08	11:04:09.95	0	16.9s	+169	35°	32°
12	Tmp	29	3.850	11:04:44.66	11:05:01.06	0	16.4s	+164	36°	31°
13	Tmp	30	4.702	11:06:02.67	11:06:14.50	0	11.8s	+118	34°	31°
14	Tmp	31	5.464	11:07:05.41	11:07:15.07	0	9.7s	+97	34°	30°
15	Tmp	33	5.800	11:07:37.32	11:07:47.63	0	10.3s	+103	34°	31°
16	Tmp	37	0.364	11:11:03.99	11:11:19.38	0	15.4s	+154	36°	31°
17	Tmp	39	0.747	11:11:41.84	11:11:53.81	0	12.0s	+120	34°	31°
18	Tmp	41	1.149	11:12:23.41	11:12:33.56	0	10.2s	+102	32°	31°
19	Tmp	43	1.614	11:13:17.40	11:13:27.80	0	10.4s	+104	33°	31°
20	Tmp	47	3.859	11:17:16.00	11:17:24.99	0	9.0s	+90	29°	30°
21	Tmp	48	5.316	11:19:23.07	11:19:30.92	0	7.9s	+79	25°	30°
22	Tmp	49	5.883	11:20:09.66	11:20:18.61	0	9.0s	+90	29°	30°
23	Tmp	51	7.219	11:22:15.78	11:22:30.79	0	15.0s	+150	35°	31°
24	Tmp	53	7.981	11:23:38.81	11:23:53.73	0	14.9s	+149	32°	31°
25	Tmp	56	8.571	11:24:47.64	11:24:59.75	0	12.1s	+121	31°	31°
26	Tmp	64	0.777	12:01:46.31	12:01:57.27	0	11.0s	+110	36°	30°
27	Tmp	65	1.676	12:03:24.23	12:03:34.50	0	10.3s	+103	38°	30°
28	Tmp	66	2.571	12:04:41.20	12:04:51.23	0	10.0s	+100	41°	30°
29	Tmp	68	3.236	12:05:45.35	12:05:57.57	0	12.2s	+122	42°	30°
30	Tmp	68	3.730	12:06:27.69	12:06:52.22	0	24.5s	[+245]	47°	30°
31	Tmp	68	4.420	12:07:26.83	12:07:48.44	0	21.6s	+216	45°	30°
32	Tmp	70	4.964	12:08:19.70	12:08:55.05	0	35.4s	[+354]	50°	30°
33	Tmp	72	6.925	12:11:13.18	12:11:18.88	0	5.7s	+57	39°	30°
34	Tmp	73	8.268	12:13:14.01	12:13:19.35	0	5.3s	+53	34°	30°
35	Tmp	75	10.156	12:16:05.57	12:16:12.29	0	6.7s	+67	32°	30°
36	Tmp	81	0.248	12:21:27.74	12:21:34.08	0	6.3s	+63	28°	30°
37	Tmp	87	2.354	12:24:58.78	12:24:57.68	0	1.1s	-11	14°	30°
38	Tmp	87	2.675	12:25:28.41	12:25:26.89	0	1.5s	-15	17°	29°
39	Tmp	90	4.336	12:28:11.62	12:28:07.79	0	3.8s	-38	24°	29°
40	Tmp	96	0.783	12:50:22.77	12:50:31.41	0	8.6s	+86	40°	29°
41	Tmp	98	1.874	12:52:59.15	12:53:10.00	0	10.9s	+109	37°	29°
42	Tmp	101	2.995	12:55:53.73	12:56:01.85	0	8.1s	+81	31°	29°
43	Tmp	103	4.250	12:58:59.62	12:59:07.78	0	8.2s	+82	34°	29°
44	Tmp	104	4.695	13:00:02.62	13:00:10.45	0	7.8s	+78	34°	29°
45	Tmp	104	5.501	13:01:50.08	13:01:58.51	0	8.4s	+84	37°	29°
46	Tmp	111	7.789	13:15:40.20	13:15:54.43	0	14.2s	+142	46°	29°
47	Tmp	112	8.062	13:16:30.45	13:16:44.55	0	14.1s	+141	45°	29°
48	Tmp	116	8.997	13:19:33.91	13:19:42.58	0	8.7s	+87	38°	29°
49	Tmp	119	9.924	13:22:08.88	13:22:19.02	0	10.1s	+101	37°	29°
50	Tmp	122	0.306	13:25:54.58	13:26:07.66	0	13.1s	+131	43°	29°
51	Tmp	129	0.349	13:31:00.16	13:31:16.46	0	16.3s	+163	45°	29°
52	Tmp	130	0.724	13:31:50.44	13:32:05.84	0	15.4s	+154	44°	29°

PC	Tp	Trc	DistPC	Ideal	Passagem	Pen	Erro	Pontos	NoPC	AtePC
53	Tmp	131	1.333	13:33:17.11	13:33:33.75	0	16.6s	+166	43°	29°
54	Tmp	135	2.074	13:34:52.56	13:35:07.98	0	15.4s	+154	43°	29°
55	Tmp	137	2.666	13:36:08.87	13:36:24.02	0	15.2s	+152	43°	29°
56	Tmp	139	3.273	13:37:30.87	13:37:45.58	0	14.7s	+147	42°	29°
57	Tmp	141	3.856	13:38:37.97	13:38:52.42	0	14.5s	+145	38°	29°
58	Tmp	142	4.701	13:39:59.21	13:40:11.98	0	12.8s	+128	41°	29°
59	Tmp	143	5.438	13:41:01.67	13:41:13.02	0	11.4s	+114	37°	29°
60	Tmp	143	5.995	13:41:57.37	13:42:07.50	0	10.1s	+101	37°	29°
61	Tmp	143	7.171	13:43:54.97	13:44:04.35	0	9.4s	+94	35°	28°
62	Tmp	152	1.585	13:50:10.65	13:50:22.16	0	11.5s	+115	40°	28°
63	Tmp	155	2.797	13:52:19.77	13:52:31.65	0	11.9s	+119	39°	28°
64	Tmp	156	3.235	13:53:09.60	13:53:21.24	0	11.6s	+116	39°	28°
65	Tmp	157	5.517	13:56:47.20	13:56:56.07	0	8.9s	+89	34°	28°
66	Tmp	161	9.782	14:03:11.70	14:03:18.88	0	7.2s	+72	29°	28°

Num	86	Pen	0	PCZ	0	Total PP	7065	Col. Final	28°
-----	----	-----	---	-----	---	----------	------	------------	-----





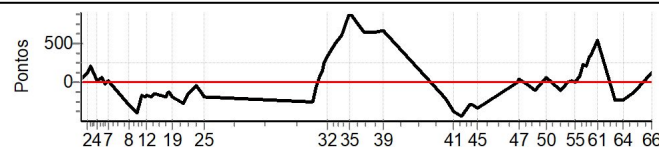
CURITIBA - PR - Mitsubishi MotorSports Sudeste 2020

Performance Individual

PC	Tp	Trc	DistPC	Ideal	Passagem	Pen	Erro	Pontos	NoPC	AtePC
N u m	87	87 / Rory Tiepolo / Renan Tiepolo								
		Cat / NL / Largada		LIGHT / 87 / 10:17:00						
		Curitiba-PR				PAJERO FULL 5 PORTAS				
PC	Tp	Trc	DistPC	Ideal	Passagem	Pen	Erro	Pontos	NoPC	AtePC
1	Tmp	2	0.184	10:42:20.07	10:42:24.76	0	4.7s	+47	30°	30°
2	Tmp	6	1.388	10:44:26.45	10:44:38.10	0	11.7s	+117	35°	34°
3	Tmp	8	2.036	10:45:33.22	10:45:54.83	0	21.6s	+216	42°	36°
4	Tmp	11	3.260	10:47:59.70	10:48:01.99	0	2.3s	+23	20°	33°
5	Tmp	12	4.199	10:49:27.91	10:49:34.38	0	6.5s	+65	28°	30°
6	Tmp	14	5.073	10:51:01.44	10:51:00.57	0	0.9s	-9	14°	29°
7	Tmp	16	5.619	10:51:59.49	10:52:02.01	0	2.5s	+25	22°	26°
8	Tmp	19	0.390	10:59:25.68	10:58:57.52	0	28.2s	-282	41°	29°
9	Tmp	23	1.650	11:02:12.75	11:01:33.80	0	39.0s	-390	44°	32°
10	Tmp	26	2.755	11:03:54.67	11:03:39.40	0	15.3s	-153	35°	31°
11	Tmp	28	3.285	11:04:53.08	11:04:36.10	0	17.0s	-170	36°	30°
12	Tmp	29	3.850	11:05:44.66	11:05:27.88	0	16.8s	-168	37°	30°
13	Tmp	30	4.702	11:07:02.67	11:06:45.09	0	17.6s	-176	38°	30°
14	Tmp	31	5.464	11:08:05.41	11:07:51.95	0	13.5s	-135	36°	32°
15	Tmp	33	5.800	11:08:37.32	11:08:23.99	0	13.3s	-133	37°	33°
16	Tmp	37	0.364	11:12:03.99	11:11:46.04	0	18.0s	-180	40°	32°
17	Tmp	39	0.747	11:12:41.84	11:12:28.22	0	13.6s	-136	36°	32°
18	Tmp	41	1.149	11:13:23.41	11:13:12.35	0	11.1s	-111	35°	32°
19	Tmp	43	1.614	11:14:17.40	11:13:59.45	0	18.0s	-180	39°	32°
20	Tmp	47	3.859	11:18:16.00	11:17:50.81	0	25.2s	-252	40°	33°
21	Tmp	48	5.316	11:20:23.07	11:20:09.39	0	13.7s	-137	29°	33°
22	Tmp	49	5.883	11:21:09.66	11:21:00.68	0	9.0s	-90	28°	33°
23	Tmp	51	7.219	11:23:15.78	11:23:12.82	0	3.0s	-30	17°	32°
24	Tmp	53	7.981	11:24:38.81	11:24:27.51	0	11.3s	-113	30°	32°
25	Tmp	56	8.571	11:25:47.64	11:25:29.98	0	17.7s	-177	34°	32°
26	Tmp	64	0.777	12:02:46.31	12:02:23.02	0	23.3s	-233	45°	32°
27	Tmp	65	1.676	12:04:24.23	12:04:00.85	0	23.4s	-234	47°	32°
28	Tmp	66	2.571	12:05:41.20	12:05:35.33	0	5.9s	-59	35°	31°
29	Tmp	68	3.236	12:06:45.35	12:06:51.90	0	6.6s	+66	33°	31°
30	Tmp	68	3.730	12:07:27.69	12:07:42.98	0	15.3s	+153	45°	31°
31	Tmp	68	4.420	12:08:26.83	12:08:50.65	0	23.8s	+238	47°	31°
32	Tmp	70	4.964	12:09:19.70	12:09:51.70	0	32.0s	+320	48°	31°
33	Tmp	72	6.925	12:12:13.18	12:13:02.59	0	49.4s	+494	50°	32°
34	Tmp	73	8.268	12:14:14.01	12:15:14.40	0	1m00s	+604	49°	33°
35	Tmp	75	10.156	12:17:05.57	12:18:33.45	0	1m27s	[+879]	51°	34°
36	Tmp	81	0.248	12:22:27.74	12:23:30.38	0	1m02s	+626	46°	34°
37	Tmp	87	2.354	12:25:58.78	12:27:02.88	0	1m04s	[+641]	47°	37°
38	Tmp	87	2.675	12:26:28.41	12:27:32.37	0	1m04s	+640	46°	39°
39	Tmp	90	4.336	12:29:11.62	12:30:16.83	0	1m05s	[+652]	47°	40°
40	Tmp	96	0.783	12:51:22.77	12:51:03.68	0	19.1s	-191	48°	40°
41	Tmp	98	1.874	12:53:59.15	12:53:23.26	0	35.9s	-359	48°	40°
42	Tmp	101	2.995	12:56:53.73	12:56:11.34	0	42.4s	-424	47°	40°
43	Tmp	103	4.250	12:59:59.62	12:59:31.54	0	28.1s	-281	45°	41°
44	Tmp	104	4.695	13:01:02.62	13:00:35.08	0	27.5s	-275	44°	40°
45	Tmp	104	5.501	13:02:50.08	13:02:17.57	0	32.5s	-325	44°	40°
46	Tmp	111	7.789	13:16:40.20	13:16:41.22	0	1.0s	+10	9°	40°
47	Tmp	112	8.062	13:17:30.45	13:17:34.56	0	4.1s	+41	27°	40°
48	Tmp	116	8.997	13:20:33.91	13:20:30.98	0	2.9s	-29	20°	39°
49	Tmp	119	9.924	13:23:08.88	13:22:59.80	0	9.1s	-91	35°	38°
50	Tmp	122	0.306	13:26:54.58	13:27:00.42	0	5.8s	+58	34°	38°
51	Tmp	129	0.349	13:32:00.16	13:31:50.14	0	10.0s	-100	40°	38°
52	Tmp	130	0.724	13:32:50.44	13:32:43.79	0	6.7s	-67	36°	37°

PC	Tp	Trc	DistPC	Ideal	Passagem	Pen	Erro	Pontos	NoPC	AtePC
53	Tmp	131	1.333	13:34:17.11	13:34:17.17	0	0.1s	+1	4°	37°
54	Tmp	135	2.074	13:35:52.56	13:35:55.50	0	2.9s	+29	24°	37°
55	Tmp	137	2.666	13:37:08.87	13:37:09.68	0	0.8s	+8	14°	36°
56	Tmp	139	3.273	13:38:30.87	13:38:39.66	0	8.8s	+88	38°	36°
57	Tmp	141	3.856	13:39:37.97	13:39:59.77	0	21.8s	+218	46°	37°
58	Tmp	142	4.701	13:40:59.21	13:41:19.76	0	20.6s	+206	47°	37°
59	Tmp	143	5.438	13:42:01.67	13:42:33.81	0	32.1s	+321	47°	38°
60	Tmp	143	5.995	13:42:57.37	13:43:31.70	0	34.3s	+343	48°	38°
61	Tmp	143	7.171	13:44:54.97	13:45:48.59	0	53.6s	+536	48°	39°
62	Tmp	152	1.585	13:51:10.65	13:50:49.56	0	21.1s	-211	43°	39°
63	Tmp	155	2.797	13:53:19.77	13:52:58.44	0	21.3s	-213	44°	38°
64	Tmp	156	3.235	13:54:09.60	13:53:47.94	0	21.7s	-217	45°	38°
65	Tmp	157	5.517	13:57:47.20	13:57:35.39	0	11.8s	-118	39°	38°
66	Tmp	161	9.782	14:04:11.70	14:04:23.46	0	11.8s	+118	39°	36°

Num	87	Pen	0	PCZ	0	Total PP	12060	Col. Final	36°
-----	----	-----	---	-----	---	----------	-------	------------	-----





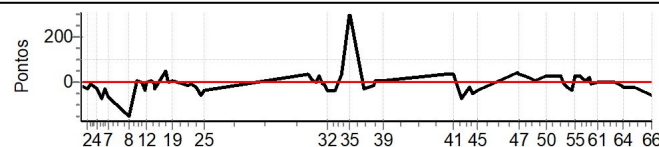
CURITIBA - PR - Mitsubishi MotorSports Sudeste 2020

Performance Individual

PC	Tp	Trc	DistPC	Ideal	Passagem	Pen	Erro	Pontos	NoPC	AtePC
N u m	88	88 / Bruno Monteiro / Andre Belfort								
		Cat / NL / Largada		LIGHT / 88 / 10:18:00						
		Curitiba-PR				PAJERO SPORT 4X4				
PC	Tp	Trc	DistPC	Ideal	Passagem	Pen	Erro	Pontos	NoPC	AtePC
1	Tmp	2	0.184	10:43:20.07	10:43:18.51	0	1.6s	-16	16°	16°
2	Tmp	6	1.388	10:45:26.45	10:45:23.58	0	2.9s	-29	23°	20°
3	Tmp	8	2.036	10:46:33.22	10:46:32.77	0	0.5s	-5	7°	13°
4	Tmp	11	3.260	10:48:59.70	10:48:57.06	0	2.6s	-26	24°	15°
5	Tmp	12	4.199	10:50:27.91	10:50:21.19	0	6.7s	-67	29°	19°
6	Tmp	14	5.073	10:52:01.44	10:51:58.51	0	2.9s	-29	21°	18°
7	Tmp	16	5.619	10:52:59.49	10:52:53.24	0	6.3s	-63	28°	20°
8	Tmp	19	0.390	11:00:25.68	11:00:10.83	0	14.9s	-149	38°	23°
9	Tmp	23	1.650	11:03:12.75	11:03:13.29	0	0.5s	+5	7°	20°
10	Tmp	26	2.755	11:04:54.67	11:04:54.65	0	0.0s	0	2°	20°
11	Tmp	28	3.285	11:05:53.08	11:05:49.84	0	3.2s	-32	23°	20°
12	Tmp	29	3.850	11:06:44.66	11:06:44.89	0	0.2s	+2	7°	19°
13	Tmp	30	4.702	11:08:02.67	11:08:03.35	0	0.7s	+7	13°	19°
14	Tmp	31	5.464	11:09:05.41	11:09:04.89	0	0.5s	-5	6°	20°
15	Tmp	33	5.800	11:09:37.32	11:09:34.82	0	2.5s	-25	20°	19°
16	Tmp	37	0.364	11:13:03.99	11:13:09.42	0	5.4s	[+54]	27°	19°
17	Tmp	39	0.747	11:13:41.84	11:13:43.57	0	1.7s	+17	19°	19°
18	Tmp	41	1.149	11:14:23.41	11:14:23.48	0	0.1s	+1	2°	19°
19	Tmp	43	1.614	11:15:17.40	11:15:18.09	0	0.7s	+7	9°	18°
20	Tmp	47	3.859	11:19:16.00	11:19:15.62	0	0.4s	-4	8°	17°
21	Tmp	48	5.316	11:21:23.07	11:21:21.77	0	1.3s	-13	11°	17°
22	Tmp	49	5.883	11:22:09.66	11:22:09.37	0	0.3s	-3	4°	16°
23	Tmp	51	7.219	11:24:15.78	11:24:13.67	0	2.1s	-21	12°	16°
24	Tmp	53	7.981	11:25:38.81	11:25:32.92	0	5.9s	-59	13°	16°
25	Tmp	56	8.571	11:26:47.64	11:26:44.19	0	3.5s	-35	11°	14°
26	Tmp	64	0.777	12:03:46.31	12:03:49.98	0	3.7s	+37	23°	14°
27	Tmp	65	1.676	12:05:24.23	12:05:24.84	0	0.6s	+6	11°	13°
28	Tmp	66	2.571	12:06:41.20	12:06:41.24	0	0.0s	0	2°	13°
29	Tmp	68	3.236	12:07:45.35	12:07:48.56	0	3.2s	+32	28°	13°
30	Tmp	68	3.730	12:08:27.69	12:08:26.79	0	0.9s	-9	12°	13°
31	Tmp	68	4.420	12:09:26.83	12:09:26.55	0	0.3s	-3	5°	13°
32	Tmp	70	4.964	12:10:19.70	12:10:16.11	0	3.6s	-36	28°	13°
33	Tmp	72	6.925	12:13:13.18	12:13:09.36	0	3.8s	-38	31°	14°
34	Tmp	73	8.268	12:15:14.01	12:15:17.93	0	3.9s	+39	29°	15°
35	Tmp	75	10.156	12:18:05.57	12:18:36.46	0	30.9s	[+309]	44°	15°
36	Tmp	81	0.248	12:23:27.74	12:23:24.77	0	3.0s	-30	19°	16°
37	Tmp	87	2.354	12:26:58.78	12:26:57.27	0	1.5s	-15	18°	15°
38	Tmp	87	2.675	12:27:28.41	12:27:29.42	0	1.0s	+10	13°	15°
39	Tmp	90	4.336	12:30:11.62	12:30:12.40	0	0.8s	+8	11°	15°
40	Tmp	96	0.783	12:52:22.77	12:52:26.69	0	3.9s	+39	33°	17°
41	Tmp	98	1.874	12:54:59.15	12:55:03.03	0	3.9s	+39	22°	17°
42	Tmp	101	2.995	12:57:53.73	12:57:46.64	0	7.1s	-71	27°	18°
43	Tmp	103	4.250	13:00:59.62	13:00:57.88	0	1.7s	-17	12°	16°
44	Tmp	104	4.695	13:02:02.62	13:01:57.95	0	4.7s	-47	24°	16°
45	Tmp	104	5.501	13:03:50.08	13:03:46.88	0	3.2s	-32	20°	15°
46	Tmp	111	7.789	13:17:40.20	13:17:44.83	0	4.6s	[+46]	31°	15°
47	Tmp	112	8.062	13:18:30.45	13:18:33.97	0	3.5s	+35	24°	15°
48	Tmp	116	8.997	13:21:33.91	13:21:36.10	0	2.2s	+22	13°	14°
49	Tmp	119	9.924	13:24:08.88	13:24:09.60	0	0.7s	+7	5°	14°
50	Tmp	122	0.306	13:27:54.58	13:27:57.90	0	3.3s	+33	28°	14°
51	Tmp	129	0.349	13:33:00.16	13:33:02.95	0	2.8s	+28	28°	14°
52	Tmp	130	0.724	13:33:50.44	13:33:50.04	0	0.4s	-4	4°	14°

PC	Tp	Trc	DistPC	Ideal	Passagem	Pen	Erro	Pontos	NoPC	AtePC
53	Tmp	131	1.333	13:35:17.11	13:35:15.15	0	2.0s	-20	17°	14°
54	Tmp	135	2.074	13:36:52.56	13:36:49.48	0	3.1s	-31	26°	14°
55	Tmp	137	2.666	13:38:08.87	13:38:11.93	0	3.1s	+31	27°	14°
56	Tmp	139	3.273	13:39:30.87	13:39:33.93	0	3.1s	+31	24°	14°
57	Tmp	141	3.856	13:40:37.97	13:40:39.75	0	1.8s	+18	16°	14°
58	Tmp	142	4.701	13:41:59.21	13:42:00.45	0	1.2s	+12	15°	14°
59	Tmp	143	5.438	13:43:01.67	13:43:03.68	0	2.0s	+20	19°	14°
60	Tmp	143	5.995	13:43:57.37	13:43:57.04	0	0.3s	-3	4°	15°
61	Tmp	143	7.171	13:45:54.97	13:45:55.32	0	0.4s	+4	4°	15°
62	Tmp	152	1.585	13:52:10.65	13:52:11.02	0	0.4s	+4	8°	15°
63	Tmp	155	2.797	13:54:19.77	13:54:18.67	0	1.1s	-11	17°	15°
64	Tmp	156	3.235	13:55:09.60	13:55:07.92	0	1.7s	-17	21°	15°
65	Tmp	157	5.517	13:58:47.20	13:58:45.54	0	1.7s	-17	14°	14°
66	Tmp	161	9.782	14:05:11.70	14:05:06.41	0	5.3s	-53	24°	15°

Num	88	Pen	0	PCZ	2	Total PP	1529	Col. Final	15°
-----	----	-----	---	-----	---	----------	------	------------	-----





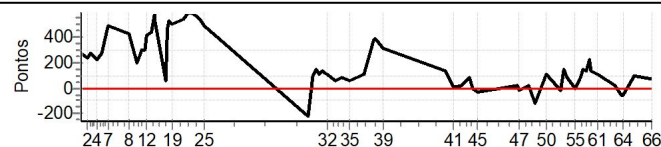
CURITIBA - PR - Mitsubishi MotorSports Sudeste 2020

Performance Individual

PC	Tp	Trc	DistPC	Ideal	Passagem	Pen	Erro	Pontos	NoPC	AtePC
N u m	89	89 / Silvio Castelan / Flavio Azanha								
		Cat / NL / Largada		LIGHT / 89 / 10:19:00						
		Curitiba-PR				PAJERO TR4 4X4				
PC	Tp	Trc	DistPC	Ideal	Passagem	Pen	Erro	Pontos	NoPC	AtePC
1	Tmp	2	0.184	10:44:20.07	10:44:47.14	0	27.1s	+271	49°	49°
2	Tmp	6	1.388	10:46:26.45	10:46:49.76	0	23.3s	+233	47°	48°
3	Tmp	8	2.036	10:47:33.22	10:48:00.94	0	27.7s	+277	43°	48°
4	Tmp	11	3.260	10:49:59.70	10:50:22.23	0	22.5s	+225	43°	47°
5	Tmp	12	4.199	10:51:27.91	10:51:55.66	0	27.8s	+278	42°	45°
6	Tmp	14	5.073	10:53:01.44	10:53:39.81	0	38.4s	+384	46°	45°
7	Tmp	16	5.619	10:53:59.49	10:54:48.28	0	48.8s	+488	49°	46°
8	Tmp	19	0.390	11:01:25.68	11:02:08.90	0	43.2s	+432	44°	47°
9	Tmp	23	1.650	11:04:12.75	11:04:32.49	0	19.7s	+197	36°	45°
10	Tmp	26	2.755	11:05:54.67	11:06:24.38	0	29.7s	+297	43°	45°
11	Tmp	28	3.285	11:06:53.08	11:07:22.40	0	29.3s	+293	43°	45°
12	Tmp	29	3.850	11:07:44.66	11:08:26.31	0	41.7s	+417	45°	45°
13	Tmp	30	4.702	11:09:02.67	11:09:46.67	0	44.0s	+440	45°	45°
14	Tmp	31	5.464	11:10:05.41	11:11:03.09	0	57.7s	[+577]	49°	45°
15	Tmp	33	5.800	11:10:37.32	11:11:31.44	0	54.1s	+541	49°	45°
16	Tmp	37	0.364	11:14:03.99	11:14:09.21	0	5.2s	+52	26°	45°
17	Tmp	39	0.747	11:14:41.84	11:15:28.73	0	46.9s	+469	45°	44°
18	Tmp	41	1.149	11:15:23.41	11:16:16.42	0	53.0s	+530	47°	44°
19	Tmp	43	1.614	11:16:17.40	11:17:07.24	0	49.8s	+498	48°	45°
20	Tmp	47	3.859	11:20:16.00	11:21:10.50	0	54.5s	+545	48°	45°
21	Tmp	48	5.316	11:22:23.07	11:23:22.09	0	59.0s	[+590]	49°	45°
22	Tmp	49	5.883	11:23:09.66	11:24:08.77	0	59.1s	[+591]	50°	45°
23	Tmp	51	7.219	11:25:15.78	11:26:12.92	0	57.1s	+571	50°	45°
24	Tmp	53	7.981	11:26:38.81	11:27:31.39	0	52.6s	+526	45°	47°
25	Tmp	56	8.571	11:27:47.64	11:28:36.53	0	48.9s	+489	43°	48°
26	Tmp	64	0.777	12:04:46.31	12:04:24.21	0	22.1s	-221	44°	48°
27	Tmp	65	1.676	12:06:24.23	12:06:33.96	0	9.7s	+97	36°	48°
28	Tmp	66	2.571	12:07:41.20	12:07:56.53	0	15.3s	+153	44°	47°
29	Tmp	68	3.236	12:08:45.35	12:08:55.70	0	10.4s	+104	39°	47°
30	Tmp	68	3.730	12:09:27.69	12:09:41.24	0	13.6s	+136	41°	47°
31	Tmp	68	4.420	12:10:26.83	12:10:39.21	0	12.4s	+124	41°	47°
32	Tmp	70	4.964	12:11:19.70	12:11:30.47	0	10.8s	+108	41°	47°
33	Tmp	72	6.925	12:14:13.18	12:14:18.68	0	5.5s	+55	37°	47°
34	Tmp	73	8.268	12:16:14.01	12:16:22.50	0	8.5s	+85	39°	48°
35	Tmp	75	10.156	12:19:05.57	12:19:10.91	0	5.3s	+53	28°	47°
36	Tmp	81	0.248	12:24:27.74	12:24:39.19	0	11.5s	+115	33°	47°
37	Tmp	87	2.354	12:27:58.78	12:28:36.59	0	37.8s	+378	43°	47°
38	Tmp	87	2.675	12:28:28.41	12:29:07.83	0	39.4s	+394	44°	47°
39	Tmp	90	4.336	12:31:11.62	12:31:42.47	0	30.9s	+309	43°	46°
40	Tmp	96	0.783	12:53:22.77	12:53:36.26	0	13.5s	+135	43°	47°
41	Tmp	98	1.874	12:55:59.15	12:56:00.27	0	1.1s	+11	8°	47°
42	Tmp	101	2.995	12:58:53.73	12:58:55.74	0	2.0s	+20	17°	47°
43	Tmp	103	4.250	13:01:59.62	13:02:08.40	0	8.8s	+88	38°	46°
44	Tmp	104	4.695	13:03:02.62	13:03:02.62	0	0.0s	0	1°	46°
45	Tmp	104	5.501	13:04:50.08	13:04:46.53	0	3.6s	-36	25°	46°
46	Tmp	111	7.789	13:18:40.20	13:18:42.69	0	2.5s	+25	23°	45°
47	Tmp	112	8.062	13:19:30.45	13:19:28.58	0	1.9s	-19	13°	44°
48	Tmp	116	8.997	13:22:33.91	13:22:36.48	0	2.6s	+26	18°	43°
49	Tmp	119	9.924	13:25:08.88	13:24:57.32	0	11.6s	-116	39°	43°
50	Tmp	122	0.306	13:28:54.58	13:29:05.52	0	10.9s	+109	40°	43°
51	Tmp	129	0.349	13:34:00.16	13:33:58.10	0	2.1s	-21	21°	43°
52	Tmp	130	0.724	13:34:50.44	13:35:05.45	0	15.0s	+150	43°	43°

PC	Tp	Trc	DistPC	Ideal	Passagem	Pen	Erro	Pontos	NoPC	AtePC
53	Tmp	131	1.333	13:36:17.11	13:36:25.32	0	8.2s	+82	36°	43°
54	Tmp	135	2.074	13:37:52.56	13:37:56.40	0	3.8s	+38	29°	42°
55	Tmp	137	2.666	13:39:08.87	13:39:08.69	0	0.2s	-2	5°	42°
56	Tmp	139	3.273	13:40:30.87	13:40:37.37	0	6.5s	+65	36°	42°
57	Tmp	141	3.856	13:41:37.97	13:41:53.27	0	15.3s	+153	41°	42°
58	Tmp	142	4.701	13:42:59.21	13:43:12.77	0	13.6s	+136	42°	42°
59	Tmp	143	5.438	13:44:01.67	13:44:23.69	0	22.0s	+220	43°	42°
60	Tmp	143	5.995	13:44:57.37	13:45:10.34	0	13.0s	+130	40°	40°
61	Tmp	143	7.171	13:46:54.97	13:47:05.85	0	10.9s	+109	38°	40°
62	Tmp	152	1.585	13:53:10.65	13:53:13.05	0	2.4s	+24	25°	40°
63	Tmp	155	2.797	13:55:19.77	13:55:14.70	0	5.1s	-51	33°	39°
64	Tmp	156	3.235	13:56:09.60	13:56:04.03	0	5.6s	-56	33°	39°
65	Tmp	157	5.517	13:59:47.20	13:59:56.90	0	9.7s	+97	36°	39°
66	Tmp	161	9.782	14:06:11.70	14:06:19.24	0	7.5s	+75	30°	39°

Num	89	Pen	0	PCZ	1	Total PP	12779	Col. Final	39°
-----	----	-----	---	-----	---	----------	-------	------------	-----





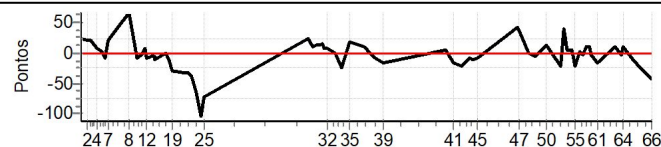
CURITIBA - PR - Mitsubishi MotorSports Sudeste 2020

Performance Individual

PC	Tp	Trc	DistPC	Ideal	Passagem	Pen	Erro	Pontos	NoPC	AtePC
N u m	90	90 / Marco Aurelio Paim / Julia Lacerda Rosestolato								
		Cat / NL / Largada		LIGHT / 90 / 10:20:00						
		Mendes-RJ				L200 TRITON SPORT GLX				
PC	Tp	Trc	DistPC	Ideal	Passagem	Pen	Erro	Pontos	NoPC	AtePC
1	Tmp	2	0.184	10:45:20.07	10:45:22.48	0	2.4s	+24	23°	23°
2	Tmp	6	1.388	10:47:26.45	10:47:28.55	0	2.1s	+21	18°	19°
3	Tmp	8	2.036	10:48:33.22	10:48:35.09	0	1.9s	+19	15°	15°
4	Tmp	11	3.260	10:50:59.70	10:51:00.29	0	0.6s	+6	5°	13°
5	Tmp	12	4.199	10:52:27.91	10:52:27.98	0	0.1s	+1	3°	10°
6	Tmp	14	5.073	10:54:01.44	10:54:00.54	0	0.9s	-9	13°	11°
7	Tmp	16	5.619	10:54:59.49	10:55:01.61	0	2.1s	+21	18°	12°
8	Tmp	19	0.390	11:02:25.68	11:02:32.17	0	6.5s	[+65]	26°	12°
9	Tmp	23	1.650	11:05:12.75	11:05:11.72	0	1.0s	-10	15°	12°
10	Tmp	26	2.755	11:06:54.67	11:06:54.41	0	0.3s	-3	11°	12°
11	Tmp	28	3.285	11:07:53.08	11:07:53.64	0	0.6s	+6	7°	12°
12	Tmp	29	3.850	11:08:44.66	11:08:43.83	0	0.8s	-8	12°	12°
13	Tmp	30	4.702	11:10:02.67	11:10:02.15	0	0.5s	-5	9°	12°
14	Tmp	31	5.464	11:11:05.41	11:11:04.82	0	0.6s	-6	9°	11°
15	Tmp	33	5.800	11:11:37.32	11:11:36.19	0	1.1s	-11	11°	11°
16	Tmp	37	0.364	11:15:03.99	11:15:03.95	0	0.0s	0	2°	10°
17	Tmp	39	0.747	11:15:41.84	11:15:41.22	0	0.6s	-6	14°	10°
18	Tmp	41	1.149	11:16:23.41	11:16:22.21	0	1.2s	-12	20°	10°
19	Tmp	43	1.614	11:17:17.40	11:17:14.48	0	2.9s	-29	21°	11°
20	Tmp	47	3.859	11:21:16.00	11:21:12.72	0	3.3s	-33	22°	11°
21	Tmp	48	5.316	11:23:23.07	11:23:19.72	0	3.4s	-34	17°	11°
22	Tmp	49	5.883	11:24:09.66	11:24:05.86	0	3.8s	-38	21°	10°
23	Tmp	51	7.219	11:26:15.78	11:26:09.32	0	6.5s	-65	27°	12°
24	Tmp	53	7.981	11:27:38.81	11:27:28.40	0	10.4s	-104	28°	12°
25	Tmp	56	8.571	11:28:47.64	11:28:40.45	0	7.2s	-72	20°	12°
26	Tmp	64	0.777	12:05:46.31	12:05:48.65	0	2.3s	+23	13°	12°
27	Tmp	65	1.676	12:07:24.23	12:07:25.20	0	1.0s	+10	14°	12°
28	Tmp	66	2.571	12:08:41.20	12:08:42.35	0	1.2s	+12	19°	12°
29	Tmp	68	3.236	12:09:45.35	12:09:46.54	0	1.2s	+12	14°	12°
30	Tmp	68	3.730	12:10:27.69	12:10:29.16	0	1.5s	+15	16°	12°
31	Tmp	68	4.420	12:11:26.83	12:11:27.41	0	0.6s	+6	7°	12°
32	Tmp	70	4.964	12:12:19.70	12:12:20.54	0	0.8s	+8	11°	12°
33	Tmp	72	6.925	12:15:13.18	12:15:13.08	0	0.1s	-1	4°	12°
34	Tmp	73	8.268	12:17:14.01	12:17:11.64	0	2.4s	-24	20°	10°
35	Tmp	75	10.156	12:20:05.57	12:20:07.37	0	1.8s	+18	18°	10°
36	Tmp	81	0.248	12:25:27.74	12:25:28.67	0	0.9s	+9	7°	10°
37	Tmp	87	2.354	12:28:58.78	12:28:58.10	0	0.7s	-7	9°	10°
38	Tmp	87	2.675	12:29:28.41	12:29:27.40	0	1.0s	-10	12°	9°
39	Tmp	90	4.336	12:32:11.62	12:32:09.91	0	1.7s	-17	15°	9°
40	Tmp	96	0.783	12:54:22.77	12:54:23.31	0	0.5s	+5	6°	10°
41	Tmp	98	1.874	12:56:59.15	12:56:57.37	0	1.8s	-18	16°	10°
42	Tmp	101	2.995	12:59:53.73	12:59:51.52	0	2.2s	-22	18°	10°
43	Tmp	103	4.250	13:02:59.62	13:02:58.80	0	0.8s	-8	8°	10°
44	Tmp	104	4.695	13:04:02.62	13:04:01.43	0	1.2s	-12	8°	9°
45	Tmp	104	5.501	13:05:50.08	13:05:49.05	0	1.0s	-10	7°	9°
46	Tmp	111	7.789	13:19:40.20	13:19:44.24	0	4.0s	[+40]	28°	9°
47	Tmp	112	8.062	13:20:30.45	13:20:34.15	0	3.7s	+37	25°	9°
48	Tmp	116	8.997	13:23:33.91	13:23:33.80	0	0.1s	-1	2°	9°
49	Tmp	119	9.924	13:26:08.88	13:26:08.30	0	0.6s	-6	4°	9°
50	Tmp	122	0.306	13:29:54.58	13:29:55.70	0	1.1s	+11	8°	8°
51	Tmp	129	0.349	13:35:00.16	13:34:58.01	0	2.2s	-22	22°	8°
52	Tmp	130	0.724	13:35:50.44	13:35:54.31	0	3.9s	[+39]	29°	8°

PC	Tp	Trc	DistPC	Ideal	Passagem	Pen	Erro	Pontos	NoPC	AtePC
53	Tmp	131	1.333	13:37:17.11	13:37:17.61	0	0.5s	+5	7°	8°
54	Tmp	135	2.074	13:38:52.56	13:38:52.89	0	0.3s	+3	5°	8°
55	Tmp	137	2.666	13:40:08.87	13:40:06.72	0	2.2s	-22	22°	8°
56	Tmp	139	3.273	13:41:30.87	13:41:31.00	0	0.1s	+1	4°	8°
57	Tmp	141	3.856	13:42:37.97	13:42:37.70	0	0.3s	-3	4°	8°
58	Tmp	142	4.701	13:43:59.21	13:44:00.11	0	0.9s	+9	14°	8°
59	Tmp	143	5.438	13:45:01.67	13:45:02.68	0	1.0s	+10	11°	8°
60	Tmp	143	5.995	13:45:57.37	13:45:56.97	0	0.4s	-4	5°	8°
61	Tmp	143	7.171	13:47:54.97	13:47:53.29	0	1.7s	-17	13°	8°
62	Tmp	152	1.585	13:54:10.65	13:54:11.60	0	1.0s	+10	16°	8°
63	Tmp	155	2.797	13:56:19.77	13:56:19.41	0	0.4s	-4	10°	8°
64	Tmp	156	3.235	13:57:09.60	13:57:10.56	0	1.0s	+10	13°	8°
65	Tmp	157	5.517	14:00:47.20	14:00:45.88	0	1.3s	-13	11°	8°
66	Tmp	161	9.782	14:07:11.70	14:07:07.33	0	4.4s	-44	19°	8°

Num	90	Pen	0	PCZ	1	Total PP	1022	Col. Final	8°
-----	----	-----	---	-----	---	----------	------	------------	----





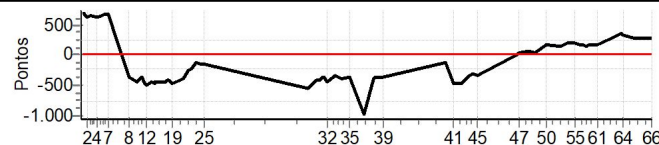
CURITIBA - PR - Mitsubishi MotorSports Sudeste 2020

Performance Individual

PC	Tp	Trc	DistPC	Ideal	Passagem	Pen	Erro	Pontos	NoPC	AtePC
N u m	91	91 / Eduardo Barros / Antonio Wendpap de Barros								
		Cat / NL / Largada		LIGHT / 91 / 10:21:00						
		Curitiba-PR			PAJERO TR4 4X4					
PC	Tp	Trc	DistPC	Ideal	Passagem	Pen	Erro	Pontos	NoPC	AtePC
1	Tmp	2	0.184	10:46:20.07	10:47:33.62	0	1m13s	[+736]	54 °	54 °
2	Tmp	6	1.388	10:48:26.45	10:49:29.11	0	1m02s	+627	52 °	53 °
3	Tmp	8	2.036	10:49:33.22	10:50:39.54	0	1m06s	+663	52 °	53 °
4	Tmp	11	3.260	10:51:59.70	10:53:03.39	0	1m03s	+637	52 °	52 °
5	Tmp	12	4.199	10:53:27.91	10:54:33.22	0	1m05s	+653	52 °	52 °
6	Tmp	14	5.073	10:55:01.44	10:56:08.92	0	1m07s	[+675]	52 °	52 °
7	Tmp	16	5.619	10:55:59.49	10:57:06.50	0	1m07s	[+670]	52 °	52 °
8	Tmp	19	0.390	11:03:25.68	11:02:49.17	0	36.5s	-365	43 °	52 °
9	Tmp	23	1.650	11:06:12.75	11:05:27.45	0	45.3s	-453	45 °	52 °
10	Tmp	26	2.755	11:07:54.67	11:07:18.01	0	36.7s	-367	45 °	52 °
11	Tmp	28	3.285	11:08:53.08	11:08:04.94	0	48.1s	-481	48 °	51 °
12	Tmp	29	3.850	11:09:44.66	11:08:55.00	0	49.7s	-497	48 °	50 °
13	Tmp	30	4.702	11:11:02.67	11:10:17.90	0	44.8s	-448	46 °	49 °
14	Tmp	31	5.464	11:12:05.41	11:11:18.62	0	46.8s	-468	47 °	49 °
15	Tmp	33	5.800	11:12:37.32	11:11:51.99	0	45.3s	-453	47 °	49 °
16	Tmp	37	0.364	11:16:03.99	11:15:20.21	0	43.8s	-438	45 °	49 °
17	Tmp	39	0.747	11:16:41.84	11:16:01.13	0	40.7s	-407	43 °	49 °
18	Tmp	41	1.149	11:17:23.41	11:16:40.71	0	42.7s	-427	44 °	49 °
19	Tmp	43	1.614	11:18:17.40	11:17:31.11	0	46.3s	-463	47 °	49 °
20	Tmp	47	3.859	11:22:16.00	11:21:35.63	0	40.4s	-404	45 °	50 °
21	Tmp	48	5.316	11:24:23.07	11:23:57.26	0	25.8s	-258	39 °	50 °
22	Tmp	49	5.883	11:25:09.66	11:24:46.94	0	22.7s	-227	39 °	50 °
23	Tmp	51	7.219	11:27:15.78	11:27:04.53	0	11.3s	-113	30 °	50 °
24	Tmp	53	7.981	11:28:38.81	11:28:23.41	0	15.4s	-154	33 °	50 °
25	Tmp	56	8.571	11:29:47.64	11:29:32.05	0	15.6s	-156	33 °	50 °
26	Tmp	64	0.777	12:06:46.31	12:05:50.67	0	55.6s	-556	51 °	50 °
27	Tmp	65	1.676	12:08:24.23	12:07:38.03	0	46.2s	-462	52 °	50 °
28	Tmp	66	2.571	12:09:41.20	12:08:58.93	0	42.3s	-423	51 °	50 °
29	Tmp	68	3.236	12:10:45.35	12:10:02.63	0	42.7s	-427	52 °	50 °
30	Tmp	68	3.730	12:11:27.69	12:10:50.79	0	36.9s	-369	51 °	50 °
31	Tmp	68	4.420	12:12:26.83	12:11:49.80	0	37.0s	-370	51 °	50 °
32	Tmp	70	4.964	12:13:19.70	12:12:36.41	0	43.3s	-433	51 °	50 °
33	Tmp	72	6.925	12:16:13.18	12:15:39.88	0	33.3s	-333	48 °	50 °
34	Tmp	73	8.268	12:18:14.01	12:17:33.71	0	40.3s	-403	48 °	50 °
35	Tmp	75	10.156	12:21:05.57	12:20:28.34	0	37.2s	-372	47 °	50 °
36	Tmp	81	0.248	12:26:27.74	12:24:49.41	0	1m38s	-983	51 °	50 °
37	Tmp	87	2.354	12:29:58.78	12:29:19.46	0	39.3s	-393	44 °	50 °
38	Tmp	87	2.675	12:30:28.41	12:29:51.75	0	36.7s	-367	42 °	50 °
39	Tmp	90	4.336	12:33:11.62	12:32:35.19	0	36.4s	-364	45 °	50 °
40	Tmp	96	0.783	12:55:22.77	12:55:09.84	0	12.9s	-129	42 °	50 °
41	Tmp	98	1.874	12:57:59.15	12:57:10.65	0	48.5s	-485	50 °	50 °
42	Tmp	101	2.995	13:00:53.73	13:00:06.55	0	47.2s	-472	49 °	50 °
43	Tmp	103	4.250	13:03:59.62	13:03:26.55	0	33.1s	-331	47 °	50 °
44	Tmp	104	4.695	13:05:02.62	13:04:31.61	0	31.0s	-310	46 °	50 °
45	Tmp	104	5.501	13:06:50.08	13:06:15.12	0	35.0s	-350	45 °	50 °
46	Tmp	111	7.789	13:20:40.20	13:20:40.53	0	0.3s	+3	5 °	50 °
47	Tmp	112	8.062	13:21:30.45	13:21:33.98	0	3.5s	+35	23 °	50 °
48	Tmp	116	8.997	13:24:33.91	13:24:39.47	0	5.6s	+56	29 °	50 °
49	Tmp	119	9.924	13:27:08.88	13:27:12.55	0	3.7s	+37	24 °	49 °
50	Tmp	122	0.306	13:30:54.58	13:31:10.58	0	16.0s	+160	45 °	49 °
51	Tmp	129	0.349	13:36:00.16	13:36:15.62	0	15.5s	+155	44 °	49 °
52	Tmp	130	0.724	13:36:50.44	13:37:08.37	0	17.9s	+179	46 °	49 °

PC	Tp	Trc	DistPC	Ideal	Passagem	Pen	Erro	Pontos	NoPC	AtePC
53	Tmp	131	1.333	13:38:17.11	13:38:38.01	0	20.9s	+209	48 °	49 °
54	Tmp	135	2.074	13:39:52.56	13:40:11.23	0	18.7s	+187	45 °	49 °
55	Tmp	137	2.666	13:41:08.87	13:41:29.90	0	21.0s	+210	47 °	49 °
56	Tmp	139	3.273	13:42:30.87	13:42:49.20	0	18.3s	+183	46 °	49 °
57	Tmp	141	3.856	13:43:37.97	13:43:54.25	0	16.3s	+163	43 °	49 °
58	Tmp	142	4.701	13:44:59.21	13:45:15.03	0	15.8s	+158	45 °	49 °
59	Tmp	143	5.438	13:46:01.67	13:46:18.97	0	17.3s	+173	41 °	49 °
60	Tmp	143	5.995	13:46:57.37	13:47:14.26	0	16.9s	+169	42 °	49 °
61	Tmp	143	7.171	13:48:54.97	13:49:11.90	0	16.9s	+169	44 °	49 °
62	Tmp	152	1.585	13:55:10.65	13:55:41.59	0	30.9s	+309	46 °	49 °
63	Tmp	155	2.797	13:57:19.77	13:57:55.11	0	35.3s	+353	46 °	49 °
64	Tmp	156	3.235	13:58:09.60	13:58:43.71	0	34.1s	+341	46 °	49 °
65	Tmp	157	5.517	14:01:47.20	14:02:14.91	0	27.7s	+277	45 °	49 °
66	Tmp	161	9.782	14:08:11.70	14:08:38.72	0	27.0s	+270	46 °	49 °

Num	91	Pen	0	PCZ	0	Total PP	21287	Col. Final	49°
-----	----	-----	---	-----	---	----------	-------	------------	-----





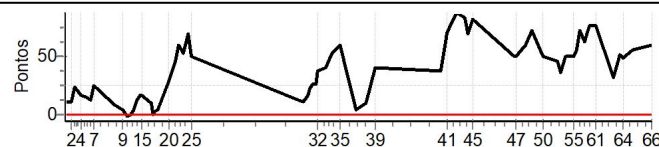
CURITIBA - PR - Mitsubishi MotorSports Sudeste 2020

Performance Individual

PC	Tp	Trc	DistPC	Ideal	Passagem	Pen	Erro	Pontos	NoPC	AtePC
N u m	92	92 / Julio Bueno Neto / Eduardo Polak								
		Cat / NL / Largada		LIGHT / 92 / 10:22:00						
		Curitiba-PR				L200 TRITON SPORT HPE				
PC	Tp	Trc	DistPC	Ideal	Passagem	Pen	Erro	Pontos	NoPC	AtePC
1	Tmp	2	0.184	10:47:20.07	10:47:21.21	0	1.1s	+11	12°	12°
2	Tmp	6	1.388	10:49:26.45	10:49:27.52	0	1.1s	+11	13°	10°
3	Tmp	8	2.036	10:50:33.22	10:50:35.61	0	2.4s	+24	17°	12°
4	Tmp	11	3.260	10:52:59.70	10:53:01.34	0	1.6s	+16	15°	11°
5	Tmp	12	4.199	10:54:27.91	10:54:29.45	0	1.5s	+15	15°	12°
6	Tmp	14	5.073	10:56:01.44	10:56:02.66	0	1.2s	+12	18°	13°
7	Tmp	16	5.619	10:56:59.49	10:57:01.96	0	2.5s	+25	21°	13°
8	Tmp	19	0.390	11:04:25.68	11:04:26.48	0	0.8s	+8	6°	10°
9	Tmp	23	1.650	11:07:12.75	11:07:13.06	0	0.3s	+3	4°	10°
10	Tmp	26	2.755	11:08:54.67	11:08:54.48	0	0.2s	-2	8°	10°
11	Tmp	28	3.285	11:09:53.08	11:09:52.97	0	0.1s	-1	2°	8°
12	Tmp	29	3.850	11:10:44.66	11:10:44.94	0	0.3s	+3	8°	7°
13	Tmp	30	4.702	11:12:02.67	11:12:03.90	0	1.2s	+12	16°	7°
14	Tmp	31	5.464	11:13:05.41	11:13:07.03	0	1.6s	+16	16°	7°
15	Tmp	33	5.800	11:13:37.32	11:13:39.03	0	1.7s	+17	17°	7°
16	Tmp	37	0.364	11:17:03.99	11:17:05.00	0	1.0s	+10	10°	7°
17	Tmp	39	0.747	11:17:41.84	11:17:41.88	0	0.0s	0	2°	7°
18	Tmp	41	1.149	11:18:23.41	11:18:23.61	0	0.2s	+2	5°	7°
19	Tmp	43	1.614	11:19:17.40	11:19:17.73	0	0.3s	+3	4°	7°
20	Tmp	47	3.859	11:23:16.00	11:23:18.86	0	2.9s	+29	21°	8°
21	Tmp	48	5.316	11:25:23.07	11:25:27.71	0	4.6s	+46	22°	10°
22	Tmp	49	5.883	11:26:09.66	11:26:15.69	0	6.0s	+60	25°	9°
23	Tmp	51	7.219	11:28:15.78	11:28:21.05	0	5.3s	+53	23°	9°
24	Tmp	53	7.981	11:29:38.81	11:29:45.83	0	7.0s	+70	16°	10°
25	Tmp	56	8.571	11:30:47.64	11:30:52.68	0	5.0s	+50	15°	10°
26	Tmp	64	0.777	12:07:46.31	12:07:47.48	0	1.2s	+12	9°	9°
27	Tmp	65	1.676	12:09:24.23	12:09:25.32	0	1.1s	+11	15°	9°
28	Tmp	66	2.571	12:10:41.20	12:10:42.94	0	1.7s	+17	24°	9°
29	Tmp	68	3.236	12:11:45.35	12:11:47.54	0	2.2s	+22	23°	10°
30	Tmp	68	3.730	12:12:27.69	12:12:30.26	0	2.6s	+26	24°	10°
31	Tmp	68	4.420	12:13:26.83	12:13:29.53	0	2.7s	+27	28°	10°
32	Tmp	70	4.964	12:14:19.70	12:14:23.51	0	3.8s	+38	30°	11°
33	Tmp	72	6.925	12:17:13.18	12:17:17.28	0	4.1s	+41	33°	11°
34	Tmp	73	8.268	12:19:14.01	12:19:19.39	0	5.4s	+54	36°	12°
35	Tmp	75	10.156	12:22:05.57	12:22:11.55	0	6.0s	+60	30°	12°
36	Tmp	81	0.248	12:27:27.74	12:27:28.06	0	0.3s	+3	3°	12°
37	Tmp	87	2.354	12:30:58.78	12:30:59.77	0	1.0s	+10	12°	11°
38	Tmp	87	2.675	12:31:28.41	12:31:29.74	0	1.3s	+13	16°	11°
39	Tmp	90	4.336	12:34:11.62	12:34:15.63	0	4.0s	+40	25°	11°
40	Tmp	96	0.783	12:56:22.77	12:56:26.53	0	3.8s	+38	32°	13°
41	Tmp	98	1.874	12:58:59.15	12:59:06.31	0	7.2s	+72	33°	13°
42	Tmp	101	2.995	13:01:53.73	13:02:02.63	0	8.9s	[+89]	33°	14°
43	Tmp	103	4.250	13:04:59.62	13:05:08.11	0	8.5s	[+85]	35°	15°
44	Tmp	104	4.695	13:06:02.62	13:06:09.69	0	7.1s	+71	32°	15°
45	Tmp	104	5.501	13:07:50.08	13:07:58.34	0	8.3s	[+83]	36°	16°
46	Tmp	111	7.789	13:21:40.20	13:21:45.21	0	5.0s	+50	33°	16°
47	Tmp	112	8.062	13:22:30.45	13:22:35.42	0	5.0s	+50	31°	16°
48	Tmp	116	8.997	13:25:33.91	13:25:39.99	0	6.1s	+61	32°	16°
49	Tmp	119	9.924	13:28:08.88	13:28:16.32	0	7.4s	+74	34°	16°
50	Tmp	122	0.306	13:31:54.58	13:31:59.58	0	5.0s	+50	32°	16°
51	Tmp	129	0.349	13:37:00.16	13:37:04.77	0	4.6s	+46	33°	17°
52	Tmp	130	0.724	13:37:50.44	13:37:54.10	0	3.7s	+37	27°	18°

PC	Tp	Trc	DistPC	Ideal	Passagem	Pen	Erro	Pontos	NoPC	AtePC
53	Tmp	131	1.333	13:39:17.11	13:39:22.10	0	5.0s	+50	32°	18°
54	Tmp	135	2.074	13:40:52.56	13:40:57.69	0	5.1s	+51	33°	18°
55	Tmp	137	2.666	13:42:08.87	13:42:13.98	0	5.1s	+51	32°	18°
56	Tmp	139	3.273	13:43:30.87	13:43:36.51	0	5.6s	+56	34°	18°
57	Tmp	141	3.856	13:44:37.97	13:44:45.37	0	7.4s	+74	35°	18°
58	Tmp	142	4.701	13:45:59.21	13:46:05.51	0	6.3s	+63	35°	18°
59	Tmp	143	5.438	13:47:01.67	13:47:09.01	0	7.3s	+73	34°	18°
60	Tmp	143	5.995	13:47:57.37	13:48:05.20	0	7.8s	+78	34°	18°
61	Tmp	143	7.171	13:49:54.97	13:50:02.78	0	7.8s	+78	33°	18°
62	Tmp	152	1.585	13:56:10.65	13:56:13.83	0	3.2s	+32	32°	18°
63	Tmp	155	2.797	13:58:19.77	13:58:25.01	0	5.2s	+52	34°	19°
64	Tmp	156	3.235	13:59:09.60	13:59:14.49	0	4.9s	+49	30°	19°
65	Tmp	157	5.517	14:02:47.20	14:02:52.80	0	5.6s	+56	32°	19°
66	Tmp	161	9.782	14:09:11.70	14:09:17.73	0	6.0s	+60	27°	19°

Num	92	Pen	0	PCZ	1	Total PP	2245	Col. Final	19°
-----	----	-----	---	-----	---	----------	------	------------	-----





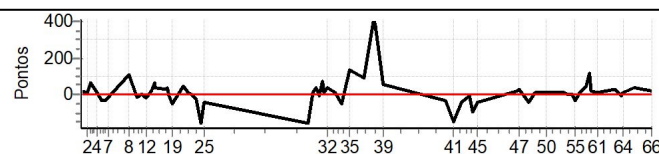
CURITIBA - PR - Mitsubishi MotorSports Sudeste 2020

Performance Individual

PC	Tp	Trc	DistPC	Ideal	Passagem	Pen	Erro	Pontos	NoPC	AtePC
N u m	93	93 / Otto Michael Barros / Franciele Trevisan								
		Cat / NL / Largada		LIGHT / 93 / 10:23:00						
		Curitiba-PR			PAJERO TR4 4X4					
PC	Tp	Trc	DistPC	Ideal	Passagem	Pen	Erro	Pontos	NoPC	AtePC
1	Tmp	2	0.184	10:48:20.07	10:48:21.83	0	1.8s	+18	17°	17°
2	Tmp	6	1.388	10:50:26.45	10:50:26.95	0	0.5s	+5	9°	11°
3	Tmp	8	2.036	10:51:33.22	10:51:39.04	0	5.8s	+58	27°	19°
4	Tmp	11	3.260	10:53:59.70	10:54:00.93	0	1.2s	+12	13°	16°
5	Tmp	12	4.199	10:55:27.91	10:55:24.61	0	3.3s	-33	23°	15°
6	Tmp	14	5.073	10:57:01.44	10:56:57.95	0	3.5s	-35	22°	16°
7	Tmp	16	5.619	10:57:59.49	10:57:57.41	0	2.1s	-21	17°	17°
8	Tmp	19	0.390	11:05:25.68	11:05:36.54	0	10.9s	+109	31°	19°
9	Tmp	23	1.650	11:08:12.75	11:08:10.68	0	2.1s	-21	21°	18°
10	Tmp	26	2.755	11:09:54.67	11:09:54.61	0	0.1s	-1	7°	17°
11	Tmp	28	3.285	11:10:53.08	11:10:51.54	0	1.5s	-15	13°	17°
12	Tmp	29	3.850	11:11:44.66	11:11:43.20	0	1.5s	-15	17°	17°
13	Tmp	30	4.702	11:13:02.67	11:13:04.61	0	1.9s	+19	21°	17°
14	Tmp	31	5.464	11:14:05.41	11:14:11.43	0	6.0s	+60	29°	18°
15	Tmp	33	5.800	11:14:37.32	11:14:41.08	0	3.8s	+38	23°	20°
16	Tmp	37	0.364	11:18:03.99	11:18:07.03	0	3.0s	+30	20°	18°
17	Tmp	39	0.747	11:18:41.84	11:18:45.01	0	3.2s	+32	26°	18°
18	Tmp	41	1.149	11:19:23.41	11:19:22.78	0	0.6s	-6	13°	18°
19	Tmp	43	1.614	11:20:17.40	11:20:11.84	0	5.6s	-56	26°	19°
20	Tmp	47	3.859	11:24:16.00	11:24:20.64	0	4.6s	+46	25°	19°
21	Tmp	48	5.316	11:26:23.07	11:26:24.15	0	1.1s	+11	9°	18°
22	Tmp	49	5.883	11:27:09.66	11:27:09.89	0	0.2s	+2	3°	17°
23	Tmp	51	7.219	11:29:15.78	11:29:13.31	0	2.5s	-25	13°	17°
24	Tmp	53	7.981	11:30:38.81	11:30:22.77	0	16.0s	-160	34°	18°
25	Tmp	56	8.571	11:31:47.64	11:31:42.90	0	4.7s	-47	14°	17°
26	Tmp	64	0.777	12:08:46.31	12:08:30.51	0	15.8s	-158	40°	18°
27	Tmp	65	1.676	12:10:24.23	12:10:24.81	0	0.6s	+6	10°	18°
28	Tmp	66	2.571	12:11:41.20	12:11:44.82	0	3.6s	+36	31°	19°
29	Tmp	68	3.236	12:12:45.35	12:12:44.31	0	1.0s	-10	12°	19°
30	Tmp	68	3.730	12:13:27.69	12:13:34.94	0	7.3s	+73	33°	19°
31	Tmp	68	4.420	12:14:26.83	12:14:28.14	0	1.3s	+13	17°	19°
32	Tmp	70	4.964	12:15:19.70	12:15:23.43	0	3.7s	+37	29°	19°
33	Tmp	72	6.925	12:18:13.18	12:18:14.17	0	1.0s	+10	14°	19°
34	Tmp	73	8.268	12:20:14.01	12:20:08.59	0	5.4s	-54	35°	19°
35	Tmp	75	10.156	12:23:05.57	12:23:19.10	0	13.5s	[+135]	40°	20°
36	Tmp	81	0.248	12:28:27.74	12:28:37.06	0	9.3s	+93	31°	19°
37	Tmp	87	2.354	12:31:58.78	12:32:39.65	0	40.9s	[+409]	45°	20°
38	Tmp	87	2.675	12:32:28.41	12:33:06.61	0	38.2s	[+382]	43°	22°
39	Tmp	90	4.336	12:35:11.62	12:35:17.06	0	5.4s	+54	29°	21°
40	Tmp	96	0.783	12:57:22.77	12:57:19.13	0	3.6s	-36	31°	20°
41	Tmp	98	1.874	12:59:59.15	12:59:44.10	0	15.1s	-151	41°	20°
42	Tmp	101	2.995	13:02:53.73	13:02:49.25	0	4.5s	-45	23°	21°
43	Tmp	103	4.250	13:05:59.62	13:05:58.96	0	0.7s	-7	6°	21°
44	Tmp	104	4.695	13:07:02.62	13:06:53.11	0	9.5s	-95	37°	21°
45	Tmp	104	5.501	13:08:50.08	13:08:45.26	0	4.8s	-48	30°	22°
46	Tmp	111	7.789	13:22:40.20	13:22:42.02	0	1.8s	+18	16°	22°
47	Tmp	112	8.062	13:23:30.45	13:23:32.93	0	2.5s	+25	18°	22°
48	Tmp	116	8.997	13:26:33.91	13:26:29.08	0	4.8s	-48	28°	22°
49	Tmp	119	9.924	13:29:08.88	13:29:09.86	0	1.0s	+10	7°	22°
50	Tmp	122	0.306	13:32:54.58	13:32:55.03	0	0.5s	+5	4°	21°
51	Tmp	129	0.349	13:38:00.16	13:38:01.21	0	1.1s	+11	10°	21°
52	Tmp	130	0.724	13:38:50.44	13:38:51.58	0	1.1s	+11	15°	21°

PC	Tp	Trc	DistPC	Ideal	Passagem	Pen	Erro	Pontos	NoPC	AtePC
53	Tmp	131	1.333	13:40:17.11	13:40:17.16	0	0.1s	+1	3°	21°
54	Tmp	135	2.074	13:41:52.56	13:41:52.19	0	0.4s	-4	6°	20°
55	Tmp	137	2.666	13:43:08.87	13:43:05.45	0	3.4s	-34	28°	20°
56	Tmp	139	3.273	13:44:30.87	13:44:32.06	0	1.2s	+12	16°	20°
57	Tmp	141	3.856	13:45:37.97	13:45:41.03	0	3.1s	+31	23°	20°
58	Tmp	142	4.701	13:46:59.21	13:47:03.35	0	4.1s	+41	31°	20°
59	Tmp	143	5.438	13:48:01.67	13:48:12.85	0	11.2s	+112	36°	22°
60	Tmp	143	5.995	13:48:57.37	13:48:59.27	0	1.9s	+19	16°	21°
61	Tmp	143	7.171	13:50:54.97	13:50:55.45	0	0.5s	+5	5°	21°
62	Tmp	152	1.585	13:57:10.65	13:57:13.41	0	2.8s	+28	29°	21°
63	Tmp	155	2.797	13:59:19.77	13:59:18.79	0	1.0s	-10	16°	21°
64	Tmp	156	3.235	14:00:09.60	14:00:10.30	0	0.7s	+7	8°	20°
65	Tmp	157	5.517	14:03:47.20	14:03:50.71	0	3.5s	+35	24°	20°
66	Tmp	161	9.782	14:10:11.70	14:10:13.13	0	1.4s	+14	13°	20°

Num	93	Pen	0	PCZ	0	Total PP	2282	Col. Final	20°
-----	----	-----	---	-----	---	----------	------	------------	-----





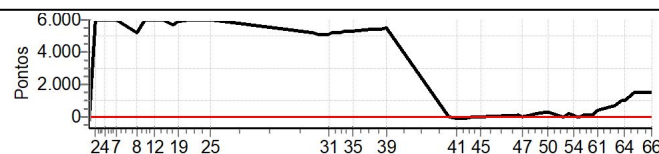
CURITIBA - PR - Mitsubishi MotorSports Sudeste 2020

Performance Individual

PC	Tp	Trc	DistPC	Ideal	Passagem	Pen	Erro	Pontos	NoPC	AtePC
N u m	94	94 / Julio Didimo / Marlon Cardoso								
		Cat / NL / Largada		LIGHT / 94 / 10:24:00						
		Colombo-PR				PAJERO TR4 4X4				
PC	Tp	Trc	DistPC	Ideal	Passagem	Pen	Erro	Pontos	NoPC	AtePC
1	Tmp	2	0.184	10:49:20.07	10:48:42.25	0	37.8s	-378	52°	52°
2	Tmp	6	1.388	10:51:26.45	11:01:52.77	0	10m26s	+6000	54°	54°
3	Tmp	8	2.036	10:52:33.22	11:03:01.16	0	10m27s	+6000	54°	54°
4	Tmp	11	3.260	10:54:59.70	11:05:17.02	0	10m17s	+6000	54°	54°
5	Tmp	12	4.199	10:56:27.91	11:06:50.90	0	10m23s	+6000	54°	54°
6	Tmp	14	5.073	10:58:01.44	11:08:15.34	0	10m13s	+6000	54°	54°
7	Tmp	16	5.619	10:58:59.49	11:09:18.82	0	10m19s	+6000	54°	54°
8	Tmp	19	0.390	11:06:25.68	11:15:02.89	0	8m37s	+5172	54°	54°
9	Tmp	23	1.650	11:09:12.75	11:20:16.51	0	11m03s	+6000	54°	54°
10	Tmp	26	2.755	11:10:54.67	11:21:51.25	0	10m56s	+6000	54°	54°
11	Tmp	28	3.285	11:11:53.08	11:22:39.89	0	10m46s	+6000	54°	54°
12	Tmp	29	3.850	11:12:44.66	11:23:31.36	0	10m46s	+6000	54°	54°
13	Tmp	30	4.702	11:14:02.67	11:24:42.10	0	10m39s	+6000	54°	54°
14	Tmp	31	5.464	11:15:05.41	11:25:45.55	0	10m40s	+6000	54°	54°
15	Tmp	33	5.800	11:15:37.32	11:26:15.28	0	10m38s	+6000	54°	54°
16	Tmp	37	0.364	11:19:03.99	11:28:33.77	0	9m29s	+5698	54°	54°
17	Tmp	39	0.747	11:19:41.84	11:29:15.74	0	9m33s	+5739	54°	54°
18	Tmp	41	1.149	11:20:23.41	11:30:06.92	0	9m43s	+5835	54°	54°
19	Tmp	43	1.614	11:21:17.40	11:31:03.08	0	9m45s	+5857	54°	54°
20	Tmp	47	3.859	11:25:16.00	11:35:39.93	0	10m23s	+6000	54°	54°
21	Tmp	48	5.316	11:27:23.07	11:37:58.91	0	10m35s	+6000	54°	54°
22	Tmp	49	5.883	11:28:09.66	11:38:49.21	0	10m39s	+6000	54°	54°
23	Tmp	51	7.219	11:30:15.78	11:41:08.40	0	10m52s	+6000	54°	54°
24	Tmp	53	7.981	11:31:38.81	11:42:35.09	0	10m56s	+6000	54°	54°
25	Tmp	56	8.571	11:32:47.64	11:43:48.18	0	11m00s	+6000	54°	54°
26	Tmp	64	0.777	12:09:46.31	12:18:27.48	0	8m41s	+5212	53°	54°
27	Tmp	65	1.676	12:11:24.23	12:19:54.92	0	8m30s	+5107	53°	54°
28	Tmp	66	2.571	12:12:41.20	12:21:11.38	0	8m30s	+5102	53°	54°
29	Tmp	68	3.236	12:13:45.35	12:22:14.26	0	8m28s	+5089	53°	54°
30	Tmp	68	3.730	12:14:27.69	12:23:01.96	0	8m34s	+5143	53°	54°
31	Tmp	68	4.420	12:15:26.83	12:24:01.22	0	8m34s	+5144	53°	54°
32	Tmp	70	4.964	12:16:19.70	12:24:55.60	0	8m35s	+5159	53°	54°
33	Tmp	72	6.925	12:19:13.18	12:27:52.14	0	8m39s	+5190	53°	54°
34	Tmp	73	8.268	12:21:14.01	12:30:00.53	0	8m46s	+5265	53°	54°
35	Tmp	75	10.156	12:24:05.57	12:32:53.08	0	8m47s	+5275	53°	54°
36	Tmp	81	0.248	12:29:27.74	12:38:28.90	0	9m01s	+5412	53°	54°
37	Tmp	87	2.354	12:32:58.78	12:42:01.66	0	9m02s	+5429	53°	54°
38	Tmp	87	2.675	12:33:28.41	12:42:33.08	0	9m04s	+5447	53°	54°
39	Tmp	90	4.336	12:36:11.62	12:45:18.72	0	9m07s	+5471	53°	54°
40	Tmp	96	0.783	12:58:22.77	12:58:24.85	0	2.1s	+21	24°	54°
41	Tmp	98	1.874	13:00:59.15	13:00:54.38	0	4.8s	-48	26°	54°
42	Tmp	101	2.995	13:03:53.73	13:03:46.34	0	7.4s	-74	29°	54°
43	Tmp	103	4.250	13:06:59.62	13:06:57.37	0	2.3s	-23	16°	54°
44	Tmp	104	4.695	13:08:02.62	13:08:00.41	0	2.2s	-22	11°	54°
45	Tmp	104	5.501	13:09:50.08	13:09:50.15	0	0.1s	+1	1°	54°
46	Tmp	111	7.789	13:23:40.20	13:23:48.58	0	8.4s	+84	40°	54°
47	Tmp	112	8.062	13:24:30.45	13:24:36.16	0	5.7s	+57	32°	54°
48	Tmp	116	8.997	13:27:33.91	13:27:44.58	0	10.7s	+107	42°	54°
49	Tmp	119	9.924	13:30:08.88	13:30:31.19	0	22.3s	+223	43°	54°
50	Tmp	122	0.306	13:33:54.58	13:34:28.18	0	33.6s	+336	49°	54°
51	Tmp	129	0.349	13:39:00.16	13:39:00.38	0	0.2s	+2	2°	54°
52	Tmp	130	0.724	13:39:50.44	13:39:56.56	0	6.1s	+61	34°	54°

PC	Tp	Trc	DistPC	Ideal	Passagem	Pen	Erro	Pontos	NoPC	AtePC
53	Tmp	131	1.333	13:41:17.11	13:41:35.13	0	18.0s	+180	45°	54°
54	Tmp	135	2.074	13:42:52.56	13:43:09.08	0	16.5s	+165	44°	54°
55	Tmp	137	2.666	13:44:08.87	13:44:09.67	0	0.8s	+8	13°	53°
56	Tmp	139	3.273	13:45:30.87	13:45:36.05	0	5.2s	+52	33°	53°
57	Tmp	141	3.856	13:46:37.97	13:46:45.22	0	7.3s	+73	34°	53°
58	Tmp	142	4.701	13:47:59.21	13:48:08.76	0	9.6s	+96	37°	53°
59	Tmp	143	5.438	13:49:01.67	13:49:16.63	0	15.0s	+150	39°	53°
60	Tmp	143	5.995	13:49:57.37	13:50:07.51	0	10.1s	+101	36°	53°
61	Tmp	143	7.171	13:51:54.97	13:52:39.25	0	44.3s	+443	47°	53°
62	Tmp	152	1.585	13:58:10.65	13:59:22.70	0	1m12s	+721	50°	53°
63	Tmp	155	2.797	14:00:19.77	14:02:03.64	0	1m43s	[+1039]	50°	53°
64	Tmp	156	3.235	14:01:09.60	14:02:48.52	0	1m38s	+989	50°	53°
65	Tmp	157	5.517	14:04:47.20	14:07:15.71	0	2m28s	[+1485]	51°	53°
66	Tmp	161	9.782	14:11:11.70	14:13:42.50	0	2m30s	[+1508]	53°	53°

Num	94	Pen	0	PCZ	0	Total PP	220161	Col. Final	53°
-----	----	-----	---	-----	---	----------	--------	------------	-----





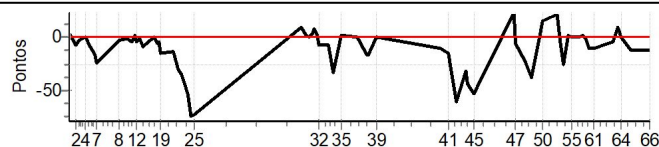
CURITIBA - PR - Mitsubishi MotorSports Sudeste 2020

Performance Individual

PC	Tp	Trc	DistPC	Ideal	Passagem	Pen	Erro	Pontos	NoPC	AtePC
N u m	95	95 / Jose Eduardo Ramos Teixeira / Johans Mittermayr								
		Cat / NL / Largada		LIGHT / 95 / 10:25:00						
		Sao Paulo-SP				L200 TRITON SPORT GLS				
PC	Tp	Trc	DistPC	Ideal	Passagem	Pen	Erro	Pontos	NoPC	AtePC
1	Tmp	2	0.184	10:50:20.07	10:50:20.30	0	0.2s	+2	4°	4°
2	Tmp	6	1.388	10:52:26.45	10:52:25.60	0	0.9s	-9	11°	5°
3	Tmp	8	2.036	10:53:33.22	10:53:32.84	0	0.4s	-4	4°	3°
4	Tmp	11	3.260	10:55:59.70	10:55:59.67	0	0.0s	0	1°	1°
5	Tmp	12	4.199	10:57:27.91	10:57:26.93	0	1.0s	-10	11°	1°
6	Tmp	14	5.073	10:59:01.44	10:58:59.72	0	1.7s	-17	20°	6°
7	Tmp	16	5.619	10:59:59.49	10:59:56.98	0	2.5s	-25	20°	6°
8	Tmp	19	0.390	11:07:25.68	11:07:25.28	0	0.4s	-4	4°	4°
9	Tmp	23	1.650	11:10:12.75	11:10:12.58	0	0.2s	-2	3°	4°
10	Tmp	26	2.755	11:11:54.67	11:11:54.15	0	0.5s	-5	14°	4°
11	Tmp	28	3.285	11:12:53.08	11:12:53.14	0	0.1s	+1	1°	3°
12	Tmp	29	3.850	11:13:44.66	11:13:44.06	0	0.6s	-6	10°	2°
13	Tmp	30	4.702	11:15:02.67	11:15:02.33	0	0.3s	-3	5°	3°
14	Tmp	31	5.464	11:16:05.41	11:16:04.40	0	1.0s	-10	12°	3°
15	Tmp	33	5.800	11:16:37.32	11:16:36.40	0	0.9s	-9	6°	2°
16	Tmp	37	0.364	11:20:03.99	11:20:04.00	0	0.0s	0	1°	2°
17	Tmp	39	0.747	11:20:41.84	11:20:41.13	0	0.7s	-7	15°	2°
18	Tmp	41	1.149	11:21:23.41	11:21:22.80	0	0.6s	-6	12°	2°
19	Tmp	43	1.614	11:22:17.40	11:22:15.79	0	1.6s	-16	17°	3°
20	Tmp	47	3.859	11:26:16.00	11:26:14.62	0	1.4s	-14	17°	6°
21	Tmp	48	5.316	11:28:23.07	11:28:19.95	0	3.1s	-31	16°	6°
22	Tmp	49	5.883	11:29:09.66	11:29:06.15	0	3.5s	-35	20°	5°
23	Tmp	51	7.219	11:31:15.78	11:31:10.37	0	5.4s	-54	24°	6°
24	Tmp	53	7.981	11:32:38.81	11:32:31.27	0	7.5s	-75	19°	7°
25	Tmp	56	8.571	11:33:47.64	11:33:40.30	0	7.3s	-73	21°	8°
26	Tmp	64	0.777	12:10:46.31	12:10:47.25	0	0.9s	+9	6°	8°
27	Tmp	65	1.676	12:12:24.23	12:12:24.35	0	0.1s	+1	3°	8°
28	Tmp	66	2.571	12:13:41.20	12:13:41.19	0	0.0s	0	1°	7°
29	Tmp	68	3.236	12:14:45.35	12:14:45.55	0	0.2s	+2	4°	6°
30	Tmp	68	3.730	12:15:27.69	12:15:28.42	0	0.7s	+7	11°	6°
31	Tmp	68	4.420	12:16:26.83	12:16:26.88	0	0.1s	+1	3°	6°
32	Tmp	70	4.964	12:17:19.70	12:17:18.90	0	0.8s	-8	10°	6°
33	Tmp	72	6.925	12:20:13.18	12:20:12.41	0	0.8s	-8	12°	6°
34	Tmp	73	8.268	12:22:14.01	12:22:10.63	0	3.4s	-34	25°	6°
35	Tmp	75	10.156	12:25:05.57	12:25:05.67	0	0.1s	+1	3°	6°
36	Tmp	81	0.248	12:30:27.74	12:30:27.60	0	0.1s	-1	1°	5°
37	Tmp	87	2.354	12:33:58.78	12:33:57.01	0	1.8s	-18	21°	6°
38	Tmp	87	2.675	12:34:28.41	12:34:26.74	0	1.7s	-17	19°	6°
39	Tmp	90	4.336	12:37:11.62	12:37:11.50	0	0.1s	-1	4°	6°
40	Tmp	96	0.783	12:59:22.77	12:59:21.68	0	1.1s	-11	17°	6°
41	Tmp	98	1.874	13:01:59.15	13:01:57.59	0	1.6s	-16	13°	6°
42	Tmp	101	2.995	13:04:53.73	13:04:47.55	0	6.2s	-62	25°	6°
43	Tmp	103	4.250	13:07:59.62	13:07:56.45	0	3.2s	-32	24°	6°
44	Tmp	104	4.695	13:09:02.62	13:08:58.16	0	4.5s	-45	22°	6°
45	Tmp	104	5.501	13:10:50.08	13:10:44.73	0	5.4s	-54	31°	7°
46	Tmp	111	7.789	13:24:40.20	13:24:42.38	0	2.2s	[+22]	18°	7°
47	Tmp	112	8.062	13:25:30.45	13:25:29.74	0	0.7s	-7	5°	6°
48	Tmp	116	8.997	13:28:33.91	13:28:31.58	0	2.3s	-23	15°	7°
49	Tmp	119	9.924	13:31:08.88	13:31:05.06	0	3.8s	-38	26°	7°
50	Tmp	122	0.306	13:34:54.58	13:34:56.12	0	1.5s	[+15]	12°	7°
51	Tmp	129	0.349	13:40:00.16	13:40:02.15	0	2.0s	[+20]	19°	7°
52	Tmp	130	0.724	13:40:50.44	13:40:49.94	0	0.5s	-5	6°	6°

PC	Tp	Trc	DistPC	Ideal	Passagem	Pen	Erro	Pontos	NoPC	AtePC
53	Tmp	131	1.333	13:42:17.11	13:42:14.53	0	2.6s	-26	24°	6°
54	Tmp	135	2.074	13:43:52.56	13:43:52.67	0	0.1s	+1	3°	6°
55	Tmp	137	2.666	13:45:08.87	13:45:08.85	0	0.0s	0	2°	6°
56	Tmp	139	3.273	13:46:30.87	13:46:30.76	0	0.1s	-1	3°	6°
57	Tmp	141	3.856	13:47:37.97	13:47:37.88	0	0.1s	-1	1°	6°
58	Tmp	142	4.701	13:48:59.21	13:48:59.35	0	0.1s	+1	4°	6°
59	Tmp	143	5.438	13:50:01.67	13:50:01.42	0	0.3s	-3	4°	6°
60	Tmp	143	5.995	13:50:57.37	13:50:56.28	0	1.1s	-11	10°	6°
61	Tmp	143	7.171	13:52:54.97	13:52:53.73	0	1.2s	-12	11°	6°
62	Tmp	152	1.585	13:59:10.65	13:59:10.13	0	0.5s	-5	11°	6°
63	Tmp	155	2.797	14:01:19.77	14:01:20.52	0	0.8s	+8	13°	6°
64	Tmp	156	3.235	14:02:09.60	14:02:09.62	0	0.0s	0	1°	6°
65	Tmp	157	5.517	14:05:47.20	14:05:45.94	0	1.3s	-13	10°	6°
66	Tmp	161	9.782	14:12:11.70	14:12:10.38	0	1.3s	-13	10°	6°

Num	95	Pen	0	PCZ	5	Total PP	914	Col. Final	6°
-----	----	-----	---	-----	---	----------	-----	------------	----





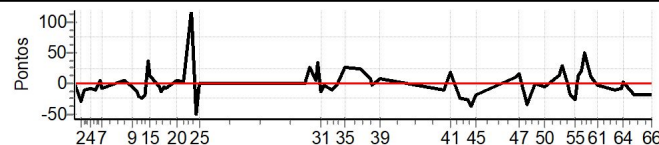
CURITIBA - PR - Mitsubishi MotorSports Sudeste 2020

Performance Individual

PC	Tp	Trc	DistPC	Ideal	Passagem	Pen	Erro	Pontos	NoPC	AtePC
N u m	96	96 / Anderson Cardoso / Wagner Machado Cardoso								
		Cat / NL / Largada		LIGHT / 96 / 10:26:00						
		Curitiba-PR				PAJERO TR4 4X4				
PC	Tp	Trc	DistPC	Ideal	Passagem	Pen	Erro	Pontos	NoPC	AtePC
1	Tmp	2	0.184	10:51:20.07	10:51:20.11	0	0.0s	0	1°	1°
2	Tmp	6	1.388	10:53:26.45	10:53:23.41	0	3.0s	-30	24°	12°
3	Tmp	8	2.036	10:54:33.22	10:54:32.26	0	1.0s	-10	12°	10°
4	Tmp	11	3.260	10:56:59.70	10:56:58.82	0	0.9s	-9	10°	9°
5	Tmp	12	4.199	10:58:27.91	10:58:26.77	0	1.1s	-11	12°	8°
6	Tmp	14	5.073	11:00:01.44	11:00:01.80	0	0.4s	+4	8°	8°
7	Tmp	16	5.619	11:00:59.49	11:00:58.58	0	0.9s	-9	9°	8°
8	Tmp	19	0.390	11:08:25.68	11:08:26.24	0	0.6s	+6	5°	6°
9	Tmp	23	1.650	11:11:12.75	11:11:12.09	0	0.7s	-7	13°	6°
10	Tmp	26	2.755	11:12:54.67	11:12:53.41	0	1.3s	-13	20°	6°
11	Tmp	28	3.285	11:13:53.08	11:13:50.99	0	2.1s	-21	19°	6°
12	Tmp	29	3.850	11:14:44.66	11:14:42.31	0	2.4s	-24	22°	8°
13	Tmp	30	4.702	11:16:02.67	11:16:00.81	0	1.9s	-19	20°	8°
14	Tmp	31	5.464	11:17:05.41	11:17:08.96	0	3.6s	[+36]	24°	10°
15	Tmp	33	5.800	11:17:37.32	11:17:38.71	0	1.4s	+14	15°	10°
16	Tmp	37	0.364	11:21:03.99	11:21:03.28	0	0.7s	-7	7°	11°
17	Tmp	39	0.747	11:21:41.84	11:21:40.34	0	1.5s	-15	18°	11°
18	Tmp	41	1.149	11:22:23.41	11:22:22.93	0	0.5s	-5	10°	11°
19	Tmp	43	1.614	11:23:17.40	11:23:16.47	0	0.9s	-9	10°	10°
20	Tmp	47	3.859	11:27:16.00	11:27:16.53	0	0.5s	+5	11°	10°
21	Tmp	48	5.316	11:29:23.07	11:29:23.23	0	0.2s	+2	3°	9°
22	Tmp	49	5.883	11:30:09.66	11:30:12.08	0	2.4s	+24	14°	8°
23	Tmp	51	7.219	11:32:15.78	11:32:27.70	0	11.9s	[+119]	31°	8°
24	Tmp	53	7.981	11:33:38.81	11:33:33.74	0	5.1s	-51	12°	6°
25	Tmp	56	8.571	11:34:47.64	11:34:47.60	0	0.0s	0	2°	5°
26	Tmp	64	0.777	12:11:46.31	12:11:46.25	0	0.1s	-1	1°	5°
27	Tmp	65	1.676	12:13:24.23	12:13:26.68	0	2.5s	+25	25°	5°
28	Tmp	66	2.571	12:14:41.20	12:14:42.75	0	1.6s	+16	22°	5°
29	Tmp	68	3.236	12:15:45.35	12:15:45.78	0	0.4s	+4	6°	5°
30	Tmp	68	3.730	12:16:27.69	12:16:31.12	0	3.4s	+34	26°	5°
31	Tmp	68	4.420	12:17:26.83	12:17:25.53	0	1.3s	-13	16°	5°
32	Tmp	70	4.964	12:18:19.70	12:18:19.40	0	0.3s	-3	6°	5°
33	Tmp	72	6.925	12:21:13.18	12:21:12.02	0	1.2s	-12	16°	5°
34	Tmp	73	8.268	12:23:14.01	12:23:13.83	0	0.2s	-2	2°	5°
35	Tmp	75	10.156	12:26:05.57	12:26:08.08	0	2.5s	+25	22°	5°
36	Tmp	81	0.248	12:31:27.74	12:31:30.16	0	2.4s	+24	16°	6°
37	Tmp	87	2.354	12:34:58.78	12:34:59.51	0	0.7s	+7	8°	5°
38	Tmp	87	2.675	12:35:28.41	12:35:28.25	0	0.2s	-2	3°	5°
39	Tmp	90	4.336	12:38:11.62	12:38:12.41	0	0.8s	+8	10°	5°
40	Tmp	96	0.783	13:00:22.77	13:00:21.70	0	1.1s	-11	16°	5°
41	Tmp	98	1.874	13:02:59.15	13:03:00.95	0	1.8s	+18	15°	5°
42	Tmp	101	2.995	13:05:53.73	13:05:51.23	0	2.5s	-25	19°	5°
43	Tmp	103	4.250	13:08:59.62	13:08:57.05	0	2.6s	-26	20°	5°
44	Tmp	104	4.695	13:10:02.62	13:09:58.79	0	3.8s	-38	18°	5°
45	Tmp	104	5.501	13:11:50.08	13:11:48.15	0	1.9s	-19	13°	5°
46	Tmp	111	7.789	13:25:40.20	13:25:41.25	0	1.1s	+11	10°	5°
47	Tmp	112	8.062	13:26:30.45	13:26:31.94	0	1.5s	+15	11°	5°
48	Tmp	116	8.997	13:29:33.91	13:29:30.31	0	3.6s	-36	25°	5°
49	Tmp	119	9.924	13:32:08.88	13:32:08.92	0	0.0s	0	1°	5°
50	Tmp	122	0.306	13:35:54.58	13:35:53.92	0	0.7s	-7	6°	5°
51	Tmp	129	0.349	13:41:00.16	13:41:01.38	0	1.2s	+12	11°	5°
52	Tmp	130	0.724	13:41:50.44	13:41:53.22	0	2.8s	+28	25°	5°

PC	Tp	Trc	DistPC	Ideal	Passagem	Pen	Erro	Pontos	NoPC	AtePC
53	Tmp	131	1.333	13:43:17.11	13:43:17.16	0	0.1s	+1	2°	5°
54	Tmp	135	2.074	13:44:52.56	13:44:50.70	0	1.9s	-19	18°	5°
55	Tmp	137	2.666	13:46:08.87	13:46:06.13	0	2.7s	-27	24°	5°
56	Tmp	139	3.273	13:47:30.87	13:47:32.28	0	1.4s	+14	19°	5°
57	Tmp	141	3.856	13:48:37.97	13:48:39.99	0	2.0s	+20	18°	5°
58	Tmp	142	4.701	13:49:59.21	13:50:04.24	0	5.0s	[+50]	34°	5°
59	Tmp	143	5.438	13:51:01.67	13:51:04.43	0	2.8s	+28	23°	5°
60	Tmp	143	5.995	13:51:57.37	13:51:58.34	0	1.0s	+10	9°	5°
61	Tmp	143	7.171	13:53:54.97	13:53:54.60	0	0.4s	-4	3°	5°
62	Tmp	152	1.585	14:00:10.65	14:00:09.58	0	1.1s	-11	20°	5°
63	Tmp	155	2.797	14:02:19.77	14:02:18.89	0	0.9s	-9	14°	5°
64	Tmp	156	3.235	14:03:09.60	14:03:09.70	0	0.1s	+1	3°	5°
65	Tmp	157	5.517	14:06:47.20	14:06:45.28	0	1.9s	-19	15°	5°
66	Tmp	161	9.782	14:13:11.70	14:13:09.79	0	1.9s	-19	16°	5°

Num	96	Pen	0	PCZ	3	Total PP	899	Col. Final	5°
-----	----	-----	---	-----	---	----------	-----	------------	----





CURITIBA - PR - Mitsubishi MotorSports Sudeste 2020

Performance Individual

PC	Tp	Trc	DistPC	Ideal	Passagem	Pen	Erro	Pontos	NoPC	AtePC	PC	Tp	Trc	DistPC	Ideal	Passagem	Pen	Erro	Pontos	NoPC	AtePC										
N u m	97	97 / Andre Caxeiro / Flaviana Silva																													
					Cat / NL / Largada LIGHT / 97 / 10:27:00																										
		Curitiba-PR									PAJERO TR4 4X4																				
1	Tmp	2	0.184	10:52:20.07	10:52:07.45	0	12.6s	-126	42°	42°	53	Tmp	131	1.333	13:44:17.11	13:43:36.27	0	40.8s	-408	52°	50°										
2	Tmp	6	1.388	10:54:26.45	10:54:24.38	0	2.1s	-21	17°	32°	54	Tmp	135	2.074	13:45:52.56	13:45:12.16	0	40.4s	-404	51°	50°										
3	Tmp	8	2.036	10:55:33.22	10:55:48.71	0	15.5s	+155	36°	32°	55	Tmp	137	2.666	13:47:08.87	13:46:31.11	0	37.8s	-378	50°	50°										
4	Tmp	11	3.260	10:57:59.70	10:58:10.04	0	10.3s	+103	37°	34°	56	Tmp	139	3.273	13:48:30.87	13:47:56.89	0	34.0s	-340	50°	50°										
5	Tmp	12	4.199	10:59:27.91	10:59:51.29	0	23.4s	+234	41°	35°	57	Tmp	141	3.856	13:49:37.97	13:49:12.86	0	25.1s	-251	48°	50°										
6	Tmp	14	5.073	11:01:01.44	11:01:22.30	0	20.9s	+209	39°	38°	58	Tmp	142	4.701	13:50:59.21	13:50:49.85	0	9.4s	-94	36°	50°										
7	Tmp	16	5.619	11:01:59.49	11:02:24.14	0	24.7s	+247	40°	39°	59	Tmp	143	5.438	13:52:01.67	13:51:57.48	0	4.2s	-42	26°	50°										
8	Tmp	19	0.390	11:09:25.68	11:09:22.49	0	3.2s	-32	17°	33°	60	Tmp	143	5.995	13:52:57.37	13:52:52.76	0	4.6s	-46	26°	50°										
9	Tmp	23	1.650	11:12:12.75	11:11:51.00	0	21.8s	-218	37°	34°	61	Tmp	143	7.171	13:54:54.97	13:54:58.54	0	3.6s	+36	26°	50°										
10	Tmp	26	2.755	11:13:54.67	11:13:38.88	0	15.8s	-158	36°	34°	62	Tmp	152	1.585	14:01:10.65	14:00:46.01	0	24.6s	-246	44°	50°										
11	Tmp	28	3.285	11:14:53.08	11:14:31.76	0	21.3s	-213	40°	35°	63	Tmp	155	2.797	14:03:19.77	14:02:59.25	0	20.5s	-205	43°	50°										
12	Tmp	29	3.850	11:15:44.66	11:15:24.20	0	20.5s	-205	39°	35°	64	Tmp	156	3.235	14:04:09.60	14:03:48.58	0	21.0s	-210	43°	50°										
13	Tmp	30	4.702	11:17:02.67	11:16:41.37	0	21.3s	-213	39°	35°	65	Tmp	157	5.517	14:07:47.20	14:07:41.48	0	5.7s	-57	33°	50°										
14	Tmp	31	5.464	11:18:05.41	11:17:48.83	0	16.6s	-166	37°	35°	66	Tmp	161	9.782	14:14:11.70	14:14:21.22	0	9.5s	+95	37°	50°										
15	Tmp	33	5.800	11:18:37.32	11:18:24.34	0	13.0s	-130	36°	35°	<table border="1" style="width: 100%; border-collapse: collapse;"> <tr> <td>Num</td><td>97</td><td>Pen</td><td>0</td><td>PCZ</td><td>0</td><td>Total PP</td><td>21430</td><td>Col. Final</td><td>50°</td> </tr> </table>											Num	97	Pen	0	PCZ	0	Total PP	21430	Col. Final	50°
Num	97	Pen	0	PCZ	0	Total PP	21430	Col. Final	50°																						
16	Tmp	37	0.364	11:22:03.99	11:21:44.64	0	19.4s	-194	41°	36°																					
17	Tmp	39	0.747	11:22:41.84	11:22:27.50	0	14.3s	-143	37°	34°																					
18	Tmp	41	1.149	11:23:23.41	11:23:16.75	0	6.7s	-67	29°	34°																					
19	Tmp	43	1.614	11:24:17.40	11:24:14.70	0	2.7s	-27	20°	33°																					
20	Tmp	47	3.859	11:28:16.00	11:28:33.11	0	17.1s	+171	35°	34°																					
21	Tmp	48	5.316	11:30:23.07	11:30:53.08	0	30.0s	+300	41°	34°																					
22	Tmp	49	5.883	11:31:09.66	11:31:42.99	0	33.3s	+333	41°	34°																					
23	Tmp	51	7.219	11:33:15.78	11:33:57.87	0	42.1s	+421	42°	35°																					
24	Tmp	53	7.981	11:34:38.81	11:35:25.93	0	47.1s	+471	44°	35°																					
25	Tmp	56	8.571	11:35:47.64	11:36:50.70	0	1m03s	+631	50°	36°																					
26	Tmp	64	0.777	12:12:46.31	12:12:50.91	0	4.6s	+46	27°	36°																					
27	Tmp	65	1.676	12:14:24.23	12:14:41.16	0	16.9s	+169	43°	36°																					
28	Tmp	66	2.571	12:15:41.20	12:16:04.36	0	23.2s	+232	48°	35°																					
29	Tmp	68	3.236	12:16:45.35	12:17:21.38	0	36.0s	+360	51°	36°																					
30	Tmp	68	3.730	12:17:27.69	12:18:10.07	0	42.4s	+424	52°	38°																					
31	Tmp	68	4.420	12:18:26.83	12:19:07.07	0	40.2s	+402	52°	38°																					
32	Tmp	70	4.964	12:19:19.70	12:20:05.20	0	45.5s	+455	52°	39°																					
33	Tmp	72	6.925	12:22:13.18	12:23:06.54	0	53.4s	+534	51°	40°																					
34	Tmp	73	8.268	12:24:14.01	12:25:15.34	0	1m01s	+613	50°	44°																					
35	Tmp	75	10.156	12:27:05.57	12:28:17.86	0	1m12s	+723	49°	44°																					
36	Tmp	81	0.248	12:32:27.74	12:34:42.92	0	2m15s	+1352	52°	44°																					
37	Tmp	87	2.354	12:35:58.78	12:38:16.55	0	2m17s	[+1378]	50°	46°																					
38	Tmp	87	2.675	12:36:28.41	12:38:46.81	0	2m18s	[+1384]	50°	48°																					
39	Tmp	90	4.336	12:39:11.62	12:41:39.14	0	2m27s	[+1475]	50°	49°																					
40	Tmp	96	0.783	13:01:22.77	13:02:39.07	0	1m16s	+763	53°	49°																					
41	Tmp	98	1.874	13:03:59.15	13:05:14.39	0	1m15s	+752	52°	49°																					
42	Tmp	101	2.995	13:06:53.73	13:07:59.15	0	1m05s	+654	52°	49°																					
43	Tmp	103	4.250	13:09:59.62	13:11:28.46	0	1m28s	+888	53°	49°																					
44	Tmp	104	4.695	13:11:02.62	13:12:35.99	0	1m33s	+934	53°	49°																					
45	Tmp	104	5.501	13:12:50.08	13:14:44.10	0	1m54s	+1140	53°	49°																					
46	Tmp	111	7.789	13:26:40.20	13:25:56.59	0	43.6s	-436	51°	49°																					
47	Tmp	112	8.062	13:27:30.45	13:26:49.39	0	41.1s	-411	51°	49°																					
48	Tmp	116	8.997	13:30:33.91	13:29:56.28	0	37.6s	-376	49°	49°																					
49	Tmp	119	9.924	13:33:08.88	13:32:27.42	0	41.5s	-415	49°	50°																					
50	Tmp	122	0.306	13:36:54.58	13:36:07.63	0	47.0s	-470	50°	50°																					
51	Tmp	129	0.349	13:42:00.16	13:41:16.01	0	44.2s	-442	53°	50°																					
52	Tmp	130	0.724	13:42:50.44	13:42:06.53	0	43.9s	-439	53°	50°																					





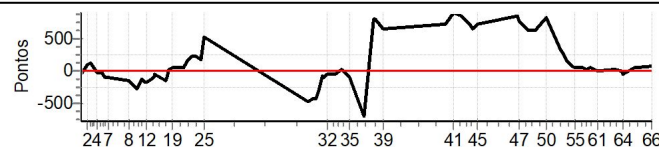
CURITIBA - PR - Mitsubishi MotorSports Sudeste 2020

Performance Individual

PC	Tp	Trc	DistPC	Ideal	Passagem	Pen	Erro	Pontos	NoPC	AtePC
N u m	98	98 / Diego Alves dos Santos / Rafael Borges da Silva								
		Cat / NL / Largada		LIGHT / 98 / 10:28:00						
		Curitiba-PR			PAJERO TR4 4X4					
PC	Tp	Trc	DistPC	Ideal	Passagem	Pen	Erro	Pontos	NoPC	AtePC
1	Tmp	2	0.184	10:53:20.07	10:53:13.39	0	6.7s	-67	35°	35°
2	Tmp	6	1.388	10:55:26.45	10:55:35.96	0	9.5s	+95	33°	33°
3	Tmp	8	2.036	10:56:33.22	10:56:44.00	0	10.8s	+108	30°	31°
4	Tmp	11	3.260	10:58:59.70	10:58:56.42	0	3.3s	-33	27°	30°
5	Tmp	12	4.199	11:00:27.91	11:00:25.09	0	2.8s	-28	21°	28°
6	Tmp	14	5.073	11:02:01.44	11:01:49.57	0	11.9s	-119	35°	28°
7	Tmp	16	5.619	11:02:59.49	11:02:49.69	0	9.8s	-98	30°	29°
8	Tmp	19	0.390	11:10:25.68	11:10:11.14	0	14.5s	-145	37°	27°
9	Tmp	23	1.650	11:13:12.75	11:12:44.14	0	28.6s	-286	42°	29°
10	Tmp	26	2.755	11:14:54.67	11:14:40.24	0	14.4s	-144	34°	28°
11	Tmp	28	3.285	11:15:53.08	11:15:35.83	0	17.3s	-173	37°	29°
12	Tmp	29	3.850	11:16:44.66	11:16:27.54	0	17.1s	-171	38°	29°
13	Tmp	30	4.702	11:18:02.67	11:17:48.72	0	14.0s	-140	35°	29°
14	Tmp	31	5.464	11:19:05.41	11:18:57.56	0	7.9s	-79	32°	29°
15	Tmp	33	5.800	11:19:37.32	11:19:31.76	0	5.6s	-56	28°	29°
16	Tmp	37	0.364	11:23:03.99	11:22:48.25	0	15.7s	-157	37°	29°
17	Tmp	39	0.747	11:23:41.84	11:23:34.26	0	7.6s	-76	31°	29°
18	Tmp	41	1.149	11:24:23.41	11:24:24.55	0	1.1s	+11	19°	28°
19	Tmp	43	1.614	11:25:17.40	11:25:20.68	0	3.3s	+33	22°	28°
20	Tmp	47	3.859	11:29:16.00	11:29:21.43	0	5.4s	+54	26°	28°
21	Tmp	48	5.316	11:31:23.07	11:31:40.09	0	17.0s	+170	33°	28°
22	Tmp	49	5.883	11:32:09.66	11:32:30.54	0	20.9s	+209	36°	29°
23	Tmp	51	7.219	11:34:15.78	11:34:37.01	0	21.2s	+212	37°	29°
24	Tmp	53	7.981	11:35:38.81	11:35:56.05	0	17.2s	+172	36°	29°
25	Tmp	56	8.571	11:36:47.64	11:37:39.46	0	51.8s	+518	45°	30°
26	Tmp	64	0.777	12:13:46.31	12:12:57.01	0	49.3s	-493	50°	31°
27	Tmp	65	1.676	12:15:24.23	12:14:40.65	0	43.6s	-436	51°	31°
28	Tmp	66	2.571	12:16:41.20	12:15:58.01	0	43.2s	-432	52°	32°
29	Tmp	68	3.236	12:17:45.35	12:17:18.12	0	27.2s	-272	48°	32°
30	Tmp	68	3.730	12:18:27.69	12:18:18.53	0	9.2s	-92	37°	32°
31	Tmp	68	4.420	12:19:26.83	12:19:16.42	0	10.4s	-104	39°	32°
32	Tmp	70	4.964	12:20:19.70	12:20:13.05	0	6.7s	-67	37°	32°
33	Tmp	72	6.925	12:23:13.18	12:23:08.14	0	5.0s	-50	34°	31°
34	Tmp	73	8.268	12:25:14.01	12:25:15.39	0	1.4s	+14	9°	31°
35	Tmp	75	10.156	12:28:05.57	12:27:55.27	0	10.3s	-103	37°	31°
36	Tmp	81	0.248	12:33:27.74	12:32:16.81	0	1m10s	-709	47°	32°
37	Tmp	87	2.354	12:36:58.78	12:38:17.69	0	1m18s	+789	48°	33°
38	Tmp	87	2.675	12:37:28.41	12:38:47.53	0	1m19s	+791	47°	35°
39	Tmp	90	4.336	12:40:11.62	12:41:15.00	0	1m03s	+634	46°	36°
40	Tmp	96	0.783	13:02:22.77	13:03:35.58	0	1m12s	+728	52°	37°
41	Tmp	98	1.874	13:04:59.15	13:06:28.84	0	1m29s	[+897]	53°	39°
42	Tmp	101	2.995	13:07:53.73	13:09:19.45	0	1m25s	[+857]	53°	42°
43	Tmp	103	4.250	13:10:59.62	13:12:12.69	0	1m13s	+731	51°	42°
44	Tmp	104	4.695	13:12:02.62	13:13:08.46	0	1m05s	+658	51°	44°
45	Tmp	104	5.501	13:13:50.08	13:15:03.18	0	1m13s	+731	50°	45°
46	Tmp	111	7.789	13:27:40.20	13:29:04.37	0	1m24s	[+842]	53°	46°
47	Tmp	112	8.062	13:28:30.45	13:29:46.34	0	1m15s	+759	53°	46°
48	Tmp	116	8.997	13:31:33.91	13:32:37.18	0	1m03s	+633	53°	47°
49	Tmp	119	9.924	13:34:08.88	13:35:11.82	0	1m02s	+629	53°	47°
50	Tmp	122	0.306	13:37:54.58	13:39:15.65	0	1m21s	+811	53°	48°
51	Tmp	129	0.349	13:43:00.16	13:43:31.71	0	31.6s	+316	51°	48°
52	Tmp	130	0.724	13:43:50.44	13:44:15.66	0	25.2s	+252	50°	48°

PC	Tp	Trc	DistPC	Ideal	Passagem	Pen	Erro	Pontos	NoPC	AtePC
53	Tmp	131	1.333	13:45:17.11	13:45:30.89	0	13.8s	+138	41°	48°
54	Tmp	135	2.074	13:46:52.56	13:46:59.10	0	6.5s	+65	35°	48°
55	Tmp	137	2.666	13:48:08.87	13:48:13.46	0	4.6s	+46	30°	48°
56	Tmp	139	3.273	13:49:30.87	13:49:35.38	0	4.5s	+45	31°	48°
57	Tmp	141	3.856	13:50:37.97	13:50:41.14	0	3.2s	+32	24°	48°
58	Tmp	142	4.701	13:51:59.21	13:52:01.55	0	2.3s	+23	24°	47°
59	Tmp	143	5.438	13:53:01.67	13:53:05.83	0	4.2s	+42	25°	47°
60	Tmp	143	5.995	13:53:57.37	13:54:01.06	0	3.7s	+37	22°	47°
61	Tmp	143	7.171	13:55:54.97	13:55:53.20	0	1.8s	-18	14°	47°
62	Tmp	152	1.585	14:02:10.65	14:02:13.07	0	2.4s	+24	24°	46°
63	Tmp	155	2.797	14:04:19.77	14:04:18.10	0	1.7s	-17	21°	46°
64	Tmp	156	3.235	14:05:09.60	14:05:04.64	0	5.0s	-50	31°	45°
65	Tmp	157	5.517	14:08:47.20	14:08:52.44	0	5.2s	+52	29°	45°
66	Tmp	161	9.782	14:15:11.70	14:15:17.94	0	6.2s	+62	28°	45°

Num	98	Pen	0	PCZ	0	Total PP	15239	Col. Final	45°
-----	----	-----	---	-----	---	----------	-------	------------	-----





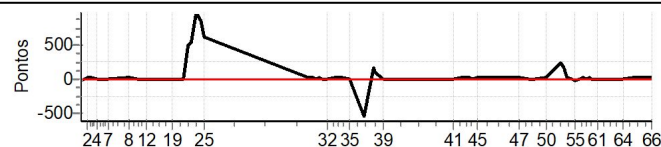
CURITIBA - PR - Mitsubishi MotorSports Sudeste 2020

Performance Individual

PC	Tp	Trc	DistPC	Ideal	Passagem	Pen	Erro	Pontos	NoPC	AtePC
N u m	99	99 / Jean Silva / Cleverson Lima								
		Cat / NL / Largada		LIGHT / 99 / 10:29:00						
		Curitiba-PR				PAJERO TR4 4X4				
PC	Tp	Trc	DistPC	Ideal	Passagem	Pen	Erro	Pontos	NoPC	AtePC
1	Tmp	2	0.184	10:54:20.07	10:54:17.95	0	2.1s	-21	21°	21°
2	Tmp	6	1.388	10:56:26.45	10:56:28.57	0	2.1s	+21	16°	16°
3	Tmp	8	2.036	10:57:33.22	10:57:34.43	0	1.2s	+12	14°	14°
4	Tmp	11	3.260	10:59:59.70	11:00:00.15	0	0.5s	+5	4°	10°
5	Tmp	12	4.199	11:01:27.91	11:01:28.65	0	0.7s	+7	10°	9°
6	Tmp	14	5.073	11:03:01.44	11:03:02.24	0	0.8s	+8	11°	9°
7	Tmp	16	5.619	11:03:59.49	11:03:59.71	0	0.2s	+2	1°	9°
8	Tmp	19	0.390	11:11:25.68	11:11:28.62	0	2.9s	+29	15°	8°
9	Tmp	23	1.650	11:14:12.75	11:14:13.44	0	0.7s	+7	12°	9°
10	Tmp	26	2.755	11:15:54.67	11:15:54.54	0	0.1s	-1	6°	8°
11	Tmp	28	3.285	11:16:53.08	11:16:53.81	0	0.7s	+7	8°	7°
12	Tmp	29	3.850	11:17:44.66	11:17:44.71	0	0.1s	+1	3°	6°
13	Tmp	30	4.702	11:19:02.67	11:19:03.34	0	0.7s	+7	12°	6°
14	Tmp	31	5.464	11:20:05.41	11:20:05.83	0	0.4s	+4	5°	6°
15	Tmp	33	5.800	11:20:37.32	11:20:37.36	0	0.0s	0	1°	6°
16	Tmp	37	0.364	11:24:03.99	11:24:05.07	0	1.1s	+11	12°	6°
17	Tmp	39	0.747	11:24:41.84	11:24:42.21	0	0.4s	+4	9°	6°
18	Tmp	41	1.149	11:25:23.41	11:25:23.57	0	0.2s	+2	4°	6°
19	Tmp	43	1.614	11:26:17.40	11:26:17.54	0	0.1s	+1	1°	5°
20	Tmp	47	3.859	11:30:16.00	11:30:16.62	0	0.6s	+6	12°	4°
21	Tmp	48	5.316	11:32:23.07	11:33:14.08	0	51.0s	+510	48°	5°
22	Tmp	49	5.883	11:33:09.66	11:34:03.11	0	53.5s	+535	48°	20°
23	Tmp	51	7.219	11:35:15.78	11:36:53.07	0	1m37s	[+973]	51°	24°
24	Tmp	53	7.981	11:36:38.81	11:38:03.27	0	1m24s	[+845]	51°	27°
25	Tmp	56	8.571	11:37:47.64	11:38:50.38	0	1m02s	[+627]	49°	28°
26	Tmp	64	0.777	12:14:46.31	12:14:48.79	0	2.5s	+25	15°	28°
27	Tmp	65	1.676	12:16:24.23	12:16:25.59	0	1.4s	+14	18°	27°
28	Tmp	66	2.571	12:17:41.20	12:17:42.20	0	1.0s	+10	14°	27°
29	Tmp	68	3.236	12:18:45.35	12:18:46.80	0	1.5s	+15	20°	27°
30	Tmp	68	3.730	12:19:27.69	12:19:28.82	0	1.1s	+11	13°	27°
31	Tmp	68	4.420	12:20:26.83	12:20:27.68	0	0.9s	+9	11°	27°
32	Tmp	70	4.964	12:21:19.70	12:21:20.83	0	1.1s	+11	15°	26°
33	Tmp	72	6.925	12:24:13.18	12:24:14.69	0	1.5s	+15	19°	26°
34	Tmp	73	8.268	12:26:14.01	12:26:15.29	0	1.3s	+13	8°	26°
35	Tmp	75	10.156	12:29:05.57	12:29:05.92	0	0.4s	+4	7°	26°
36	Tmp	81	0.248	12:34:27.74	12:33:33.18	0	54.6s	-546	44°	26°
37	Tmp	87	2.354	12:37:58.78	12:38:15.50	0	16.7s	+167	40°	27°
38	Tmp	87	2.675	12:38:28.41	12:38:38.55	0	10.1s	+101	38°	27°
39	Tmp	90	4.336	12:41:11.62	12:41:12.20	0	0.6s	+6	8°	27°
40	Tmp	96	0.783	13:03:22.77	13:03:23.33	0	0.6s	+6	7°	26°
41	Tmp	98	1.874	13:05:59.15	13:05:59.15	0	0.0s	0	1°	26°
42	Tmp	101	2.995	13:08:53.73	13:08:55.32	0	1.6s	+16	14°	26°
43	Tmp	103	4.250	13:11:59.62	13:12:01.44	0	1.8s	+18	13°	26°
44	Tmp	104	4.695	13:13:02.62	13:13:03.45	0	0.8s	+8	6°	26°
45	Tmp	104	5.501	13:14:50.08	13:14:51.79	0	1.7s	+17	11°	26°
46	Tmp	111	7.789	13:28:40.20	13:28:42.45	0	2.3s	+23	20°	26°
47	Tmp	112	8.062	13:29:30.45	13:29:32.58	0	2.1s	+21	14°	26°
48	Tmp	116	8.997	13:32:33.91	13:32:35.03	0	1.1s	+11	8°	26°
49	Tmp	119	9.924	13:35:08.88	13:35:09.31	0	0.4s	+4	3°	26°
50	Tmp	122	0.306	13:38:54.58	13:38:56.34	0	1.8s	+18	16°	26°
51	Tmp	129	0.349	13:44:00.16	13:44:24.37	0	24.2s	+242	50°	26°
52	Tmp	130	0.724	13:44:50.44	13:45:05.94	0	15.5s	+155	45°	26°

PC	Tp	Trc	DistPC	Ideal	Passagem	Pen	Erro	Pontos	NoPC	AtePC
53	Tmp	131	1.333	13:46:17.11	13:46:19.48	0	2.4s	+24	21°	26°
54	Tmp	135	2.074	13:47:52.56	13:47:53.11	0	0.6s	+6	9°	26°
55	Tmp	137	2.666	13:49:08.87	13:49:06.56	0	2.3s	-23	23°	25°
56	Tmp	139	3.273	13:50:30.87	13:50:31.57	0	0.7s	+7	11°	25°
57	Tmp	141	3.856	13:51:37.97	13:51:40.73	0	2.8s	+28	21°	25°
58	Tmp	142	4.701	13:52:59.21	13:52:59.48	0	0.3s	+3	5°	25°
59	Tmp	143	5.438	13:54:01.67	13:54:03.22	0	1.6s	+16	14°	25°
60	Tmp	143	5.995	13:54:57.37	13:54:57.61	0	0.2s	+2	2°	24°
61	Tmp	143	7.171	13:56:54.97	13:56:55.98	0	1.0s	+10	10°	23°
62	Tmp	152	1.585	14:03:10.65	14:03:11.56	0	0.9s	+9	15°	23°
63	Tmp	155	2.797	14:05:19.77	14:05:20.80	0	1.0s	+10	15°	23°
64	Tmp	156	3.235	14:06:09.60	14:06:10.59	0	1.0s	+10	12°	23°
65	Tmp	157	5.517	14:09:47.20	14:09:48.63	0	1.4s	+14	13°	23°
66	Tmp	161	9.782	14:16:11.70	14:16:13.06	0	1.4s	+14	12°	23°

Num	99	Pen	0	PCZ	2	Total PP	2863	Col. Final	23°
-----	----	-----	---	-----	---	----------	------	------------	-----





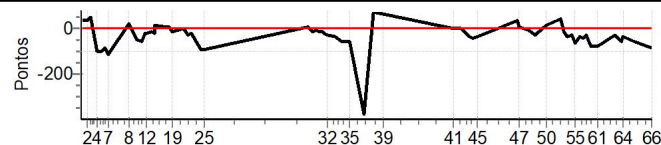
CURITIBA - PR - Mitsubishi MotorSports Sudeste 2020

Performance Individual

PC	Tp	Trc	DistPC	Ideal	Passagem	Pen	Erro	Pontos	NoPC	AtePC	
N u m	100	100 / Marcio Marteloti / Tathiany Cristini Souza									
		Cat / NL / Largada			LIGHT / 100 / 10:30:00						
		Campo Largo-PR				L200 TRITON HPE					
PC	Tp	Trc	DistPC	Ideal	Passagem	Pen	Erro	Pontos	NoPC	AtePC	
1	Tmp	2	0.184	10:55:20.07	10:55:23.53	0	3.5s	+35	28 °	28 °	
2	Tmp	6	1.388	10:57:26.45	10:57:30.00	0	3.6s	+36	27 °	23 °	
3	Tmp	8	2.036	10:58:33.22	10:58:38.52	0	5.3s	+53	26 °	24 °	
4	Tmp	11	3.260	11:00:59.70	11:00:49.99	0	9.7s	-97	35 °	24 °	
5	Tmp	12	4.199	11:02:27.91	11:02:17.95	0	10.0s	-100	32 °	27 °	
6	Tmp	14	5.073	11:04:01.44	11:03:53.26	0	8.2s	-82	29 °	26 °	
7	Tmp	16	5.619	11:04:59.49	11:04:48.60	0	10.9s	-109	33 °	27 °	
8	Tmp	19	0.390	11:12:25.68	11:12:28.17	0	2.5s	+25	13 °	25 °	
9	Tmp	23	1.650	11:15:12.75	11:15:08.09	0	4.7s	-47	26 °	24 °	
10	Tmp	26	2.755	11:16:54.67	11:16:48.84	0	5.8s	-58	27 °	24 °	
11	Tmp	28	3.285	11:17:53.08	11:17:51.43	0	1.7s	-17	15 °	24 °	
12	Tmp	29	3.850	11:18:44.66	11:18:42.65	0	2.0s	-20	21 °	24 °	
13	Tmp	30	4.702	11:20:02.67	11:20:01.28	0	1.4s	-14	17 °	24 °	
14	Tmp	31	5.464	11:21:05.41	11:21:03.33	0	2.1s	-21	20 °	23 °	
15	Tmp	33	5.800	11:21:37.32	11:21:38.76	0	1.4s	+14	14 °	23 °	
16	Tmp	37	0.364	11:25:03.99	11:25:05.11	0	1.1s	+11	11 °	22 °	
17	Tmp	39	0.747	11:25:41.84	11:25:42.48	0	0.6s	+6	13 °	22 °	
18	Tmp	41	1.149	11:26:23.41	11:26:24.30	0	0.9s	+9	17 °	22 °	
19	Tmp	43	1.614	11:27:17.40	11:27:16.05	0	1.4s	-14	14 °	21 °	
20	Tmp	47	3.859	11:31:16.00	11:31:16.37	0	0.4s	+4	7 °	23 °	
21	Tmp	48	5.316	11:33:23.07	11:33:20.52	0	2.6s	-26	15 °	23 °	
22	Tmp	49	5.883	11:34:09.66	11:34:07.48	0	2.2s	-22	12 °	22 °	
23	Tmp	51	7.219	11:36:15.78	11:36:10.56	0	5.2s	-52	22 °	21 °	
24	Tmp	53	7.981	11:37:38.81	11:37:29.73	0	9.1s	-91	23 °	22 °	
25	Tmp	56	8.571	11:38:47.64	11:38:38.66	0	9.0s	-90	24 °	21 °	
26	Tmp	64	0.777	12:15:46.31	12:15:46.78	0	0.5s	+5	4 °	21 °	
27	Tmp	65	1.676	12:17:24.23	12:17:22.72	0	1.5s	-15	19 °	21 °	
28	Tmp	66	2.571	12:18:41.20	12:18:40.51	0	0.7s	-7	10 °	21 °	
29	Tmp	68	3.236	12:19:45.35	12:19:43.87	0	1.5s	-15	19 °	21 °	
30	Tmp	68	3.730	12:20:27.69	12:20:26.48	0	1.2s	-12	14 °	21 °	
31	Tmp	68	4.420	12:21:26.83	12:21:24.58	0	2.3s	-23	23 °	20 °	
32	Tmp	70	4.964	12:22:19.70	12:22:17.02	0	2.7s	-27	24 °	20 °	
33	Tmp	72	6.925	12:25:13.18	12:25:09.75	0	3.4s	-34	28 °	20 °	
34	Tmp	73	8.268	12:27:14.01	12:27:08.76	0	5.3s	-53	33 °	20 °	
35	Tmp	75	10.156	12:30:05.57	12:29:59.89	0	5.7s	-57	29 °	19 °	
36	Tmp	81	0.248	12:35:27.74	12:34:50.38	0	37.4s	-374	42 °	22 °	
37	Tmp	87	2.354	12:38:58.78	12:39:06.69	0	7.9s	[+79]	35 °	22 °	
38	Tmp	87	2.675	12:39:28.41	12:39:35.52	0	7.1s	[+71]	32 °	20 °	
39	Tmp	90	4.336	12:42:11.62	12:42:18.07	0	6.5s	[+65]	31 °	20 °	
40	Tmp	96	0.783	13:04:22.77	13:04:23.68	0	0.9s	+9	12 °	21 °	
41	Tmp	98	1.874	13:06:59.15	13:06:59.42	0	0.3s	+3	3 °	21 °	
42	Tmp	101	2.995	13:09:53.73	13:09:53.79	0	0.1s	+1	1 °	20 °	
43	Tmp	103	4.250	13:12:59.62	13:12:56.21	0	3.4s	-34	25 °	20 °	
44	Tmp	104	4.695	13:14:02.62	13:13:58.55	0	4.1s	-41	20 °	20 °	
45	Tmp	104	5.501	13:15:50.08	13:15:46.37	0	3.7s	-37	26 °	20 °	
46	Tmp	111	7.789	13:29:40.20	13:29:43.66	0	3.5s	+35	26 °	20 °	
47	Tmp	112	8.062	13:30:30.45	13:30:31.49	0	1.0s	+10	7 °	20 °	
48	Tmp	116	8.997	13:33:33.91	13:33:32.98	0	0.9s	-9	7 °	20 °	
49	Tmp	119	9.924	13:36:08.88	13:36:06.46	0	2.4s	-24	18 °	20 °	
50	Tmp	122	0.306	13:39:54.58	13:39:55.73	0	1.2s	+12	10 °	20 °	
51	Tmp	129	0.349	13:45:00.16	13:45:04.38	0	4.2s	+42	31 °	20 °	
52	Tmp	130	0.724	13:45:50.44	13:45:49.27	0	1.2s	-12	17 °	20 °	

PC	Tp	Trc	DistPC	Ideal	Passagem	Pen	Erro	Pontos	NoPC	AtePC
53	Tmp	131	1.333	13:47:17.11	13:47:13.80	0	3.3s	-33	28 °	20 °
54	Tmp	135	2.074	13:48:52.56	13:48:49.78	0	2.8s	-28	23 °	21 °
55	Tmp	137	2.666	13:50:08.87	13:50:02.74	0	6.1s	-61	35 °	21 °
56	Tmp	139	3.273	13:51:30.87	13:51:27.56	0	3.3s	-33	25 °	21 °
57	Tmp	141	3.856	13:52:37.97	13:52:34.21	0	3.8s	-38	27 °	21 °
58	Tmp	142	4.701	13:53:59.21	13:53:56.41	0	2.8s	-28	28 °	22 °
59	Tmp	143	5.438	13:55:01.67	13:54:55.53	0	6.1s	-61	33 °	21 °
60	Tmp	143	5.995	13:55:57.37	13:55:49.84	0	7.5s	-75	33 °	22 °
61	Tmp	143	7.171	13:57:54.97	13:57:47.05	0	7.9s	-79	34 °	22 °
62	Tmp	152	1.585	14:04:10.65	14:04:07.68	0	3.0s	-30	31 °	22 °
63	Tmp	155	2.797	14:06:19.77	14:06:13.99	0	5.8s	-58	35 °	22 °
64	Tmp	156	3.235	14:07:09.60	14:07:05.87	0	3.7s	-37	28 °	22 °
65	Tmp	157	5.517	14:10:47.20	14:10:41.76	0	5.4s	-54	31 °	22 °
66	Tmp	161	9.782	14:17:11.70	14:17:02.97	0	8.7s	-87	35 °	22 °

Num	100	Pen	0	PCZ	0	Total PP	2646	Col. Final	22°
-----	-----	-----	---	-----	---	----------	------	------------	-----





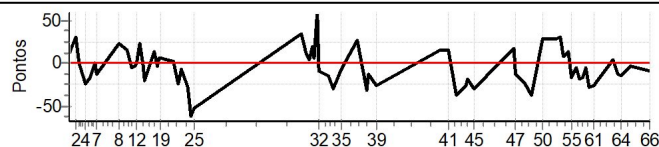
CURITIBA - PR - Mitsubishi MotorSports Sudeste 2020

Performance Individual

PC	Tp	Trc	DistPC	Ideal	Passagem	Pen	Erro	Pontos	NoPC	AtePC
N u m	101	101 / Renato Montemor / Jessica Melo								
		Cat / NL / Largada LIGHT / 101 / 10:31:00								
		Guaratingueta-SP				L200 TRITON HPE				
PC	Tp	Trc	DistPC	Ideal	Passagem	Pen	Erro	Pontos	NoPC	AtePC
1	Tmp	2	0.184	10:56:20.07	10:56:21.38	0	1.3s	+13	13°	13°
2	Tmp	6	1.388	10:58:26.45	10:58:29.58	0	3.1s	+31	25°	18°
3	Tmp	8	2.036	10:59:33.22	10:59:33.27	0	0.1s	+1	1°	11°
4	Tmp	11	3.260	11:01:59.70	11:01:57.31	0	2.4s	-24	23°	12°
5	Tmp	12	4.199	11:03:27.91	11:03:26.27	0	1.6s	-16	17°	13°
6	Tmp	14	5.073	11:05:01.44	11:05:01.52	0	0.1s	+1	1°	12°
7	Tmp	16	5.619	11:05:59.49	11:05:58.16	0	1.3s	-13	15°	11°
8	Tmp	19	0.390	11:13:25.68	11:13:28.11	0	2.4s	+24	12°	11°
9	Tmp	23	1.650	11:16:12.75	11:16:14.36	0	1.6s	+16	18°	11°
10	Tmp	26	2.755	11:17:54.67	11:17:54.25	0	0.4s	-4	13°	11°
11	Tmp	28	3.285	11:18:53.08	11:18:52.75	0	0.3s	-3	4°	10°
12	Tmp	29	3.850	11:19:44.66	11:19:44.64	0	0.0s	0	2°	9°
13	Tmp	30	4.702	11:21:02.67	11:21:04.99	0	2.3s	+23	24°	9°
14	Tmp	31	5.464	11:22:05.41	11:22:05.27	0	0.1s	-1	1°	8°
15	Tmp	33	5.800	11:22:37.32	11:22:35.21	0	2.1s	-21	19°	9°
16	Tmp	37	0.364	11:26:03.99	11:26:05.37	0	1.4s	+14	13°	9°
17	Tmp	39	0.747	11:26:41.84	11:26:41.58	0	0.3s	-3	5°	9°
18	Tmp	41	1.149	11:27:23.41	11:27:24.14	0	0.7s	+7	15°	9°
19	Tmp	43	1.614	11:28:17.40	11:28:18.09	0	0.7s	+7	8°	9°
20	Tmp	47	3.859	11:32:16.00	11:32:16.32	0	0.3s	+3	6°	9°
21	Tmp	48	5.316	11:34:23.07	11:34:20.67	0	2.4s	-24	14°	8°
22	Tmp	49	5.883	11:35:09.66	11:35:08.99	0	0.7s	-7	7°	6°
23	Tmp	51	7.219	11:37:15.78	11:37:13.09	0	2.7s	-27	16°	5°
24	Tmp	53	7.981	11:38:38.81	11:38:32.60	0	6.2s	-62	14°	5°
25	Tmp	56	8.571	11:39:47.64	11:39:42.42	0	5.2s	-52	16°	7°
26	Tmp	64	0.777	12:16:46.31	12:16:49.92	0	3.6s	[+36]	20°	7°
27	Tmp	65	1.676	12:18:24.23	12:18:25.56	0	1.3s	+13	17°	7°
28	Tmp	66	2.571	12:19:41.20	12:19:41.73	0	0.5s	+5	7°	6°
29	Tmp	68	3.236	12:20:45.35	12:20:47.39	0	2.0s	+20	22°	7°
30	Tmp	68	3.730	12:21:27.69	12:21:28.40	0	0.7s	+7	10°	7°
31	Tmp	68	4.420	12:22:26.83	12:22:32.87	0	6.0s	[+60]	33°	7°
32	Tmp	70	4.964	12:23:19.70	12:23:18.77	0	0.9s	-9	12°	7°
33	Tmp	72	6.925	12:26:13.18	12:26:11.66	0	1.5s	-15	18°	7°
34	Tmp	73	8.268	12:28:14.01	12:28:11.13	0	2.9s	-29	23°	7°
35	Tmp	75	10.156	12:31:05.57	12:31:04.91	0	0.7s	-7	12°	7°
36	Tmp	81	0.248	12:36:27.74	12:36:30.57	0	2.8s	+28	17°	7°
37	Tmp	87	2.354	12:39:58.78	12:39:55.60	0	3.2s	-32	25°	7°
38	Tmp	87	2.675	12:40:28.41	12:40:27.07	0	1.3s	-13	15°	7°
39	Tmp	90	4.336	12:43:11.62	12:43:09.08	0	2.5s	-25	21°	7°
40	Tmp	96	0.783	13:05:22.77	13:05:24.39	0	1.6s	+16	21°	7°
41	Tmp	98	1.874	13:07:59.15	13:08:00.75	0	1.6s	+16	12°	7°
42	Tmp	101	2.995	13:10:53.73	13:10:50.00	0	3.7s	-37	21°	7°
43	Tmp	103	4.250	13:13:59.62	13:13:57.16	0	2.5s	-25	18°	8°
44	Tmp	104	4.695	13:15:02.62	13:15:00.72	0	1.9s	-19	9°	8°
45	Tmp	104	5.501	13:16:50.08	13:16:47.18	0	2.9s	-29	17°	8°
46	Tmp	111	7.789	13:30:40.20	13:30:42.01	0	1.8s	+18	15°	8°
47	Tmp	112	8.062	13:31:30.45	13:31:29.22	0	1.2s	-12	10°	8°
48	Tmp	116	8.997	13:34:33.91	13:34:31.66	0	2.3s	-23	14°	8°
49	Tmp	119	9.924	13:37:08.88	13:37:05.22	0	3.7s	-37	23°	8°
50	Tmp	122	0.306	13:40:54.58	13:40:57.48	0	2.9s	+29	24°	9°
51	Tmp	129	0.349	13:46:00.16	13:46:03.06	0	2.9s	+29	29°	9°
52	Tmp	130	0.724	13:46:50.44	13:46:53.67	0	3.2s	[+32]	26°	9°

PC	Tp	Trc	DistPC	Ideal	Passagem	Pen	Erro	Pontos	NoPC	AtePC
53	Tmp	131	1.333	13:48:17.11	13:48:18.00	0	0.9s	+9	12°	9°
54	Tmp	135	2.074	13:49:52.56	13:49:54.10	0	1.5s	+15	13°	9°
55	Tmp	137	2.666	13:51:08.87	13:51:07.22	0	1.7s	-17	19°	9°
56	Tmp	139	3.273	13:52:30.87	13:52:30.51	0	0.4s	-4	10°	9°
57	Tmp	141	3.856	13:53:37.97	13:53:36.17	0	1.8s	-18	15°	9°
58	Tmp	142	4.701	13:54:59.21	13:54:57.62	0	1.6s	-16	18°	9°
59	Tmp	143	5.438	13:56:01.67	13:56:01.25	0	0.4s	-4	5°	9°
60	Tmp	143	5.995	13:56:57.37	13:56:54.55	0	2.8s	-28	21°	9°
61	Tmp	143	7.171	13:58:54.97	13:58:52.51	0	2.5s	-25	21°	9°
62	Tmp	152	1.585	14:05:10.65	14:05:11.18	0	0.5s	+5	10°	10°
63	Tmp	155	2.797	14:07:19.77	14:07:18.44	0	1.3s	-13	19°	10°
64	Tmp	156	3.235	14:08:09.60	14:08:08.09	0	1.5s	-15	19°	10°
65	Tmp	157	5.517	14:11:47.20	14:11:47.05	0	0.2s	-2	3°	9°
66	Tmp	161	9.782	14:18:11.70	14:18:10.86	0	0.8s	-8	6°	9°

Num	101	Pen	0	PCZ	1	Total PP	1069	Col. Final	9°
-----	-----	-----	---	-----	---	----------	------	------------	----





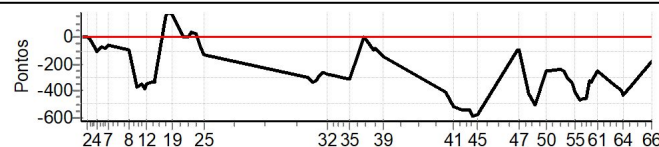
CURITIBA - PR - Mitsubishi MotorSports Sudeste 2020

Performance Individual

PC	Tp	Trc	DistPC	Ideal	Passagem	Pen	Erro	Pontos	NoPC	AtePC
N u m	102	102 / Antonio Moacir Caetano Filho / Marco Antonio Caetano								
		Cat / NL / Largada		LIGHT / 102 / 10:32:00						
		Curitiba-PR				PAJERO TR4 4X4				
PC	Tp	Trc	DistPC	Ideal	Passagem	Pen	Erro	Pontos	NoPC	AtePC
1	Tmp	2	0.184	10:57:20.07	10:57:20.00	0	0.1s	-1	2°	2°
2	Tmp	6	1.388	10:59:26.45	10:59:26.28	0	0.2s	-2	5°	1°
3	Tmp	8	2.036	11:00:33.22	11:00:30.54	0	2.7s	-27	18°	9°
4	Tmp	11	3.260	11:02:59.70	11:02:49.63	0	10.1s	-101	36°	21°
5	Tmp	12	4.199	11:04:27.91	11:04:21.55	0	6.4s	-64	27°	22°
6	Tmp	14	5.073	11:06:01.44	11:05:53.14	0	8.3s	-83	30°	25°
7	Tmp	16	5.619	11:06:59.49	11:06:53.30	0	6.2s	-62	27°	25°
8	Tmp	19	0.390	11:14:25.68	11:14:15.75	0	9.9s	-99	28°	24°
9	Tmp	23	1.650	11:17:12.75	11:16:35.13	0	37.6s	-376	43°	26°
10	Tmp	26	2.755	11:18:54.67	11:18:19.86	0	34.8s	-348	44°	29°
11	Tmp	28	3.285	11:19:53.08	11:19:14.97	0	38.1s	-381	44°	31°
12	Tmp	29	3.850	11:20:44.66	11:20:09.56	0	35.1s	-351	43°	33°
13	Tmp	30	4.702	11:22:02.67	11:21:28.45	0	34.2s	-342	43°	37°
14	Tmp	31	5.464	11:23:05.41	11:22:31.86	0	33.6s	-336	44°	39°
15	Tmp	33	5.800	11:23:37.32	11:23:04.39	0	32.9s	-329	44°	39°
16	Tmp	37	0.364	11:27:03.99	11:27:20.07	0	16.1s	+161	38°	39°
17	Tmp	39	0.747	11:27:41.84	11:27:59.97	0	18.1s	[+181]	39°	38°
18	Tmp	41	1.149	11:28:23.41	11:28:41.94	0	18.5s	[+185]	39°	38°
19	Tmp	43	1.614	11:29:17.40	11:29:34.13	0	16.7s	[+167]	36°	38°
20	Tmp	47	3.859	11:33:16.00	11:33:15.95	0	0.1s	-1	2°	39°
21	Tmp	48	5.316	11:35:23.07	11:35:23.43	0	0.4s	+4	4°	37°
22	Tmp	49	5.883	11:36:09.66	11:36:13.10	0	3.4s	+34	19°	35°
23	Tmp	51	7.219	11:38:15.78	11:38:18.48	0	2.7s	+27	15°	34°
24	Tmp	53	7.981	11:39:38.81	11:39:30.83	0	8.0s	-80	21°	33°
25	Tmp	56	8.571	11:40:47.64	11:40:34.56	0	13.1s	-131	32°	33°
26	Tmp	64	0.777	12:17:46.31	12:17:16.23	0	30.1s	-301	47°	33°
27	Tmp	65	1.676	12:19:24.23	12:18:50.24	0	34.0s	-340	49°	33°
28	Tmp	66	2.571	12:20:41.20	12:20:09.12	0	32.1s	-321	49°	33°
29	Tmp	68	3.236	12:21:45.35	12:21:16.69	0	28.7s	-287	49°	33°
30	Tmp	68	3.730	12:22:27.69	12:22:01.53	0	26.2s	-262	49°	35°
31	Tmp	68	4.420	12:23:26.83	12:23:00.17	0	26.7s	-267	49°	35°
32	Tmp	70	4.964	12:24:19.70	12:23:52.14	0	27.6s	-276	47°	35°
33	Tmp	72	6.925	12:27:13.18	12:26:44.24	0	28.9s	-289	47°	35°
34	Tmp	73	8.268	12:29:14.01	12:28:43.66	0	30.4s	-304	46°	35°
35	Tmp	75	10.156	12:32:05.57	12:31:34.48	0	31.1s	-311	45°	35°
36	Tmp	81	0.248	12:37:27.74	12:37:28.46	0	0.7s	+7	5°	35°
37	Tmp	87	2.354	12:40:58.78	12:40:49.22	0	9.6s	-96	38°	34°
38	Tmp	87	2.675	12:41:28.41	12:41:19.88	0	8.5s	-85	34°	33°
39	Tmp	90	4.336	12:44:11.62	12:43:56.85	0	14.8s	-148	40°	34°
40	Tmp	96	0.783	13:06:22.77	13:05:41.63	0	41.1s	-411	51°	35°
41	Tmp	98	1.874	13:08:59.15	13:08:07.03	0	52.1s	-521	51°	37°
42	Tmp	101	2.995	13:11:53.73	13:10:59.58	0	54.2s	-542	50°	38°
43	Tmp	103	4.250	13:14:59.62	13:14:05.12	0	54.5s	-545	49°	38°
44	Tmp	104	4.695	13:16:02.62	13:15:03.43	0	59.2s	-592	49°	41°
45	Tmp	104	5.501	13:17:50.08	13:16:51.58	0	58.5s	-585	49°	41°
46	Tmp	111	7.789	13:31:40.20	13:31:31.06	0	9.1s	-91	41°	41°
47	Tmp	112	8.062	13:32:30.45	13:32:20.88	0	9.6s	-96	40°	41°
48	Tmp	116	8.997	13:35:33.91	13:34:51.61	0	42.3s	-423	51°	42°
49	Tmp	119	9.924	13:38:08.88	13:37:18.76	0	50.1s	-501	52°	42°
50	Tmp	122	0.306	13:41:54.58	13:41:29.07	0	25.5s	-255	48°	42°
51	Tmp	129	0.349	13:47:00.16	13:46:36.02	0	24.1s	-241	49°	42°
52	Tmp	130	0.724	13:47:50.44	13:47:25.18	0	25.3s	-253	51°	42°

PC	Tp	Trc	DistPC	Ideal	Passagem	Pen	Erro	Pontos	NoPC	AtePC
53	Tmp	131	1.333	13:49:17.11	13:48:46.96	0	30.2s	-302	51°	42°
54	Tmp	135	2.074	13:50:52.56	13:50:19.18	0	33.4s	-334	50°	43°
55	Tmp	137	2.666	13:52:08.87	13:51:28.50	0	40.4s	-404	51°	43°
56	Tmp	139	3.273	13:53:30.87	13:52:43.95	0	46.9s	-469	52°	43°
57	Tmp	141	3.856	13:54:37.97	13:53:52.31	0	45.7s	-457	51°	44°
58	Tmp	142	4.701	13:55:59.21	13:55:12.98	0	46.2s	-462	50°	45°
59	Tmp	143	5.438	13:57:01.67	13:56:28.81	0	32.9s	-329	48°	46°
60	Tmp	143	5.995	13:57:57.37	13:57:23.75	0	33.6s	-336	47°	46°
61	Tmp	143	7.171	13:59:54.97	13:59:29.85	0	25.1s	-251	46°	46°
62	Tmp	152	1.585	14:06:10.65	14:05:34.74	0	35.9s	-359	47°	47°
63	Tmp	155	2.797	14:08:19.77	14:07:39.99	0	39.8s	-398	47°	47°
64	Tmp	156	3.235	14:09:09.60	14:08:25.92	0	43.7s	-437	48°	47°
65	Tmp	157	5.517	14:12:47.20	14:12:13.49	0	33.7s	-337	47°	46°
66	Tmp	161	9.782	14:19:11.70	14:18:53.82	0	17.9s	-179	43°	46°

Num	102	Pen	0	PCZ	0	Total PP	16744	Col. Final	46°
-----	-----	-----	---	-----	---	----------	-------	------------	-----





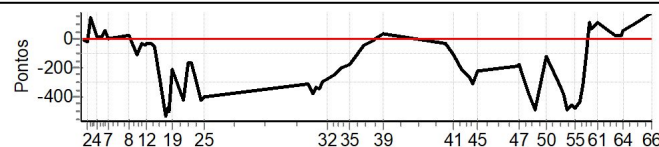
CURITIBA - PR - Mitsubishi MotorSports Sudeste 2020

Performance Individual

PC	Tp	Trc	DistPC	Ideal	Passagem	Pen	Erro	Pontos	NoPC	AtePC
N u m	103	103 / Marcos Capuzzo / Marco de Sousa Fuliotti								
		Cat / NL / Largada		LIGHT / 103 / 10:33:00						
		Curitiba-PR				PAJERO TR4 4X4				
PC	Tp	Trc	DistPC	Ideal	Passagem	Pen	Erro	Pontos	NoPC	AtePC
1	Tmp	2	0.184	10:58:20.07	10:58:20.95	0	0.9s	+9	11 °	11 °
2	Tmp	6	1.388	11:00:26.45	11:00:24.14	0	2.3s	-23	19 °	13 °
3	Tmp	8	2.036	11:01:33.22	11:01:48.57	0	15.4s	[+154]	35 °	26 °
4	Tmp	11	3.260	11:03:59.70	11:04:00.69	0	1.0s	+10	11 °	23 °
5	Tmp	12	4.199	11:05:27.91	11:05:29.09	0	1.2s	+12	14 °	23 °
6	Tmp	14	5.073	11:07:01.44	11:07:07.54	0	6.1s	+61	26 °	22 °
7	Tmp	16	5.619	11:07:59.49	11:08:00.18	0	0.7s	+7	6 °	22 °
8	Tmp	19	0.390	11:15:25.68	11:15:27.74	0	2.1s	+21	10 °	20 °
9	Tmp	23	1.650	11:18:12.75	11:18:01.64	0	11.1s	-111	32 °	21 °
10	Tmp	26	2.755	11:19:54.67	11:19:52.15	0	2.5s	-25	23 °	21 °
11	Tmp	28	3.285	11:20:53.08	11:20:48.98	0	4.1s	-41	26 °	21 °
12	Tmp	29	3.850	11:21:44.66	11:21:41.93	0	2.7s	-27	23 °	21 °
13	Tmp	30	4.702	11:23:02.67	11:22:59.88	0	2.8s	-28	25 °	22 °
14	Tmp	31	5.464	11:24:05.41	11:23:59.83	0	5.6s	-56	28 °	22 °
15	Tmp	33	5.800	11:24:37.32	11:24:32.07	0	5.3s	-53	26 °	22 °
16	Tmp	37	0.364	11:28:03.99	11:27:10.51	0	53.5s	-535	48 °	27 °
17	Tmp	39	0.747	11:28:41.84	11:27:54.28	0	47.6s	-476	46 °	28 °
18	Tmp	41	1.149	11:29:23.41	11:28:33.10	0	50.3s	-503	46 °	29 °
19	Tmp	43	1.614	11:30:17.40	11:29:56.86	0	20.5s	-205	41 °	29 °
20	Tmp	47	3.859	11:34:16.00	11:33:34.07	0	41.9s	-419	47 °	32 °
21	Tmp	48	5.316	11:36:23.07	11:36:06.60	0	16.5s	-165	32 °	32 °
22	Tmp	49	5.883	11:37:09.66	11:36:52.75	0	16.9s	-169	34 °	32 °
23	Tmp	51	7.219	11:39:15.78	11:38:46.76	0	29.0s	-290	39 °	33 °
24	Tmp	53	7.981	11:40:38.81	11:39:56.49	0	42.3s	-423	41 °	34 °
25	Tmp	56	8.571	11:41:47.64	11:41:07.33	0	40.3s	-403	41 °	34 °
26	Tmp	64	0.777	12:18:46.31	12:18:15.01	0	31.3s	-313	49 °	34 °
27	Tmp	65	1.676	12:20:24.23	12:19:46.91	0	37.3s	-373	50 °	35 °
28	Tmp	66	2.571	12:21:41.20	12:21:07.44	0	33.8s	-338	50 °	37 °
29	Tmp	68	3.236	12:22:45.35	12:22:11.01	0	34.3s	-343	50 °	37 °
30	Tmp	68	3.730	12:23:27.69	12:22:57.68	0	30.0s	-300	50 °	37 °
31	Tmp	68	4.420	12:24:26.83	12:23:58.04	0	28.8s	-288	50 °	37 °
32	Tmp	70	4.964	12:25:19.70	12:24:52.23	0	27.5s	-275	46 °	37 °
33	Tmp	72	6.925	12:28:13.18	12:27:49.20	0	24.0s	-240	45 °	38 °
34	Tmp	73	8.268	12:30:14.01	12:29:53.76	0	20.3s	-203	43 °	37 °
35	Tmp	75	10.156	12:33:05.57	12:32:47.70	0	17.9s	-179	42 °	37 °
36	Tmp	81	0.248	12:38:27.74	12:38:23.25	0	4.5s	-45	23 °	37 °
37	Tmp	87	2.354	12:41:58.78	12:41:57.48	0	1.3s	-13	16 °	36 °
38	Tmp	87	2.675	12:42:28.41	12:42:28.88	0	0.5s	+5	6 °	36 °
39	Tmp	90	4.336	12:45:11.62	12:45:15.72	0	4.1s	+41	26 °	35 °
40	Tmp	96	0.783	13:07:22.77	13:07:19.89	0	2.9s	-29	29 °	34 °
41	Tmp	98	1.874	13:09:59.15	13:09:48.71	0	10.4s	-104	36 °	34 °
42	Tmp	101	2.995	13:12:53.73	13:12:32.77	0	21.0s	-210	42 °	34 °
43	Tmp	103	4.250	13:15:59.62	13:15:33.05	0	26.6s	-266	44 °	34 °
44	Tmp	104	4.695	13:17:02.62	13:16:31.08	0	31.5s	-315	47 °	35 °
45	Tmp	104	5.501	13:18:50.08	13:18:27.51	0	22.6s	-226	42 °	35 °
46	Tmp	111	7.789	13:32:40.20	13:32:20.97	0	19.2s	-192	48 °	35 °
47	Tmp	112	8.062	13:33:30.45	13:33:13.17	0	17.3s	-173	47 °	35 °
48	Tmp	116	8.997	13:36:33.91	13:35:55.69	0	38.2s	-382	50 °	35 °
49	Tmp	119	9.924	13:39:08.88	13:38:19.97	0	48.9s	-489	51 °	36 °
50	Tmp	122	0.306	13:42:54.58	13:42:42.41	0	12.2s	-122	41 °	37 °
51	Tmp	129	0.349	13:48:00.16	13:47:27.27	0	32.9s	-329	52 °	37 °
52	Tmp	130	0.724	13:48:50.44	13:48:11.81	0	38.6s	-386	52 °	39 °

PC	Tp	Trc	DistPC	Ideal	Passagem	Pen	Erro	Pontos	NoPC	AtePC
53	Tmp	131	1.333	13:50:17.11	13:49:27.90	0	49.2s	-492	53 °	40 °
54	Tmp	135	2.074	13:51:52.56	13:51:06.53	0	46.0s	-460	52 °	41 °
55	Tmp	137	2.666	13:53:08.87	13:52:20.75	0	48.1s	-481	52 °	41 °
56	Tmp	139	3.273	13:54:30.87	13:53:47.16	0	43.7s	-437	51 °	41 °
57	Tmp	141	3.856	13:55:37.97	13:55:06.57	0	31.4s	-314	49 °	41 °
58	Tmp	142	4.701	13:56:59.21	13:56:48.41	0	10.8s	-108	40 °	41 °
59	Tmp	143	5.438	13:58:01.67	13:58:13.57	0	11.9s	[+119]	38 °	41 °
60	Tmp	143	5.995	13:58:57.37	13:59:04.14	0	6.8s	+68	31 °	42 °
61	Tmp	143	7.171	14:00:54.97	14:01:06.24	0	11.3s	+113	39 °	41 °
62	Tmp	152	1.585	14:07:10.65	14:07:13.26	0	2.6s	+26	28 °	41 °
63	Tmp	155	2.797	14:09:19.77	14:09:21.89	0	2.1s	+21	23 °	40 °
64	Tmp	156	3.235	14:10:09.60	14:10:15.03	0	5.4s	+54	32 °	40 °
65	Tmp	157	5.517	14:13:47.20	14:13:57.93	0	10.7s	+107	37 °	40 °
66	Tmp	161	9.782	14:20:11.70	14:20:30.00	0	18.3s	[+183]	45 °	40 °

Num	103	Pen	0	PCZ	0	Total PP	12932	Col. Final	40°
-----	-----	-----	---	-----	---	----------	-------	------------	-----





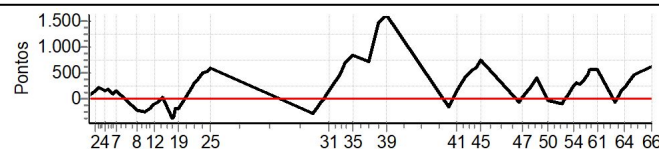
CURITIBA - PR - Mitsubishi MotorSports Sudeste 2020

Performance Individual

PC	Tp	Trc	DistPC	Ideal	Passagem	Pen	Erro	Pontos	NoPC	AtePC
N u m	104	104 / Murilo Zortea Junior / Bruno Zortea								
		Cat / NL / Largada		LIGHT / 104 / 10:34:00						
		Curitiba-PR				PAJERO FULL 5 PORTAS				
PC	Tp	Trc	DistPC	Ideal	Passagem	Pen	Erro	Pontos	NoPC	AtePC
1	Tmp	2	0.184	10:59:20.07	10:59:25.51	0	5.4s	+54	33 °	33 °
2	Tmp	6	1.388	11:01:26.45	11:01:41.93	0	15.5s	+155	41 °	36 °
3	Tmp	8	2.036	11:02:33.22	11:02:53.30	0	20.1s	+201	41 °	41 °
4	Tmp	11	3.260	11:04:59.70	11:05:13.86	0	14.2s	+142	41 °	40 °
5	Tmp	12	4.199	11:06:27.91	11:06:46.24	0	18.3s	+183	39 °	40 °
6	Tmp	14	5.073	11:08:01.44	11:08:09.35	0	7.9s	+79	28 °	37 °
7	Tmp	16	5.619	11:08:59.49	11:09:14.07	0	14.6s	+146	36 °	36 °
8	Tmp	19	0.390	11:16:25.68	11:16:02.44	0	23.2s	-232	40 °	36 °
9	Tmp	23	1.650	11:19:12.75	11:18:46.73	0	26.0s	-260	40 °	37 °
10	Tmp	26	2.755	11:20:54.67	11:20:36.27	0	18.4s	-184	37 °	36 °
11	Tmp	28	3.285	11:21:53.08	11:21:37.39	0	15.7s	-157	34 °	36 °
12	Tmp	29	3.850	11:22:44.66	11:22:32.93	0	11.7s	-117	32 °	34 °
13	Tmp	30	4.702	11:24:02.67	11:23:55.34	0	7.3s	-73	28 °	33 °
14	Tmp	31	5.464	11:25:05.41	11:25:03.41	0	2.0s	-20	19 °	33 °
15	Tmp	33	5.800	11:25:37.32	11:25:40.44	0	3.1s	+31	21 °	30 °
16	Tmp	37	0.364	11:29:03.99	11:28:25.24	0	38.8s	-388	43 °	33 °
17	Tmp	39	0.747	11:29:41.84	11:29:07.07	0	34.8s	-348	42 °	35 °
18	Tmp	41	1.149	11:30:23.41	11:30:02.14	0	21.3s	-213	41 °	36 °
19	Tmp	43	1.614	11:31:17.40	11:30:58.29	0	19.1s	-191	40 °	36 °
20	Tmp	47	3.859	11:35:16.00	11:35:31.58	0	15.6s	+156	34 °	36 °
21	Tmp	48	5.316	11:37:23.07	11:37:52.75	0	29.7s	+297	40 °	36 °
22	Tmp	49	5.883	11:38:09.66	11:38:45.27	0	35.6s	+356	42 °	36 °
23	Tmp	51	7.219	11:40:15.78	11:41:05.71	0	49.9s	+499	46 °	37 °
24	Tmp	53	7.981	11:41:38.81	11:42:32.49	0	53.7s	+537	47 °	37 °
25	Tmp	56	8.571	11:42:47.64	11:43:45.33	0	57.7s	+577	48 °	38 °
26	Tmp	64	0.777	12:19:46.31	12:19:16.87	0	29.4s	-294	46 °	38 °
27	Tmp	65	1.676	12:21:24.23	12:21:08.27	0	16.0s	-160	42 °	38 °
28	Tmp	66	2.571	12:22:41.20	12:22:32.95	0	8.3s	-83	38 °	38 °
29	Tmp	68	3.236	12:23:45.35	12:23:44.48	0	0.9s	-9	10 °	38 °
30	Tmp	68	3.730	12:24:27.69	12:24:34.58	0	6.9s	+69	32 °	36 °
31	Tmp	68	4.420	12:25:26.83	12:25:41.17	0	14.3s	+143	43 °	36 °
32	Tmp	70	4.964	12:26:19.70	12:26:42.81	0	23.1s	+231	43 °	36 °
33	Tmp	72	6.925	12:29:13.18	12:29:58.18	0	45.0s	+450	49 °	36 °
34	Tmp	73	8.268	12:31:14.01	12:32:23.43	0	1m09s	+694	51 °	38 °
35	Tmp	75	10.156	12:34:05.57	12:35:28.97	0	1m23s	+834	50 °	41 °
36	Tmp	81	0.248	12:39:27.74	12:40:39.74	0	1m12s	+720	48 °	43 °
37	Tmp	87	2.354	12:42:58.78	12:45:27.59	0	2m28s	[+1488]	52 °	43 °
38	Tmp	87	2.675	12:43:28.41	12:45:59.18	0	2m30s	[+1508]	51 °	45 °
39	Tmp	90	4.336	12:46:11.62	12:48:55.07	0	2m43s	[+1635]	51 °	47 °
40	Tmp	96	0.783	13:08:22.77	13:08:06.45	0	16.3s	-163	47 °	46 °
41	Tmp	98	1.874	13:10:59.15	13:11:15.46	0	16.3s	+163	43 °	46 °
42	Tmp	101	2.995	13:13:53.73	13:14:32.46	0	38.7s	+387	46 °	46 °
43	Tmp	103	4.250	13:16:59.62	13:17:57.18	0	57.6s	+576	50 °	47 °
44	Tmp	104	4.695	13:18:02.62	13:19:02.89	0	1m00s	+603	50 °	48 °
45	Tmp	104	5.501	13:19:50.08	13:21:05.00	0	1m14s	+749	51 °	48 °
46	Tmp	111	7.789	13:33:40.20	13:33:34.28	0	5.9s	-59	36 °	48 °
47	Tmp	112	8.062	13:34:30.45	13:34:32.82	0	2.4s	+24	16 °	48 °
48	Tmp	116	8.997	13:37:33.91	13:37:54.92	0	21.0s	+210	45 °	48 °
49	Tmp	119	9.924	13:40:08.88	13:40:49.42	0	40.5s	+405	48 °	48 °
50	Tmp	122	0.306	13:43:54.58	13:43:50.64	0	3.9s	-39	29 °	47 °
51	Tmp	129	0.349	13:49:00.16	13:48:50.75	0	9.4s	-94	39 °	47 °
52	Tmp	130	0.724	13:49:50.44	13:49:46.25	0	4.2s	-42	31 °	47 °

PC	Tp	Trc	DistPC	Ideal	Passagem	Pen	Erro	Pontos	NoPC	AtePC
53	Tmp	131	1.333	13:51:17.11	13:51:25.70	0	8.6s	+86	37 °	47 °
54	Tmp	135	2.074	13:52:52.56	13:53:17.16	0	24.6s	+246	49 °	47 °
55	Tmp	137	2.666	13:54:08.87	13:54:39.80	0	30.9s	+309	49 °	47 °
56	Tmp	139	3.273	13:55:30.87	13:55:59.47	0	28.6s	+286	48 °	47 °
57	Tmp	141	3.856	13:56:37.97	13:57:12.92	0	35.0s	+350	50 °	47 °
58	Tmp	142	4.701	13:57:59.21	13:58:46.47	0	47.3s	+473	51 °	48 °
59	Tmp	143	5.438	13:59:01.67	13:59:56.31	0	54.6s	+546	50 °	48 °
60	Tmp	143	5.995	13:59:57.37	14:00:54.74	0	57.4s	+574	51 °	48 °
61	Tmp	143	7.171	14:01:54.97	14:02:50.71	0	55.7s	+557	49 °	48 °
62	Tmp	152	1.585	14:08:10.65	14:08:03.44	0	7.2s	-72	37 °	48 °
63	Tmp	155	2.797	14:10:19.77	14:10:35.18	0	15.4s	+154	41 °	48 °
64	Tmp	156	3.235	14:11:09.60	14:11:30.15	0	20.6s	+206	42 °	48 °
65	Tmp	157	5.517	14:14:47.20	14:15:32.33	0	45.1s	+451	49 °	47 °
66	Tmp	161	9.782	14:21:11.70	14:22:14.25	0	1m02s	+626	49 °	48 °

Num	104	Pen	0	PCZ	0	Total PP	17733	Col. Final	48°
-----	-----	-----	---	-----	---	----------	-------	------------	-----





CURITIBA - PR - Mitsubishi MotorSports Sudeste 2020

Performance Individual

PC	Tp	Trc	DistPC	Ideal	Passagem	Pen	Erro	Pontos	NoPC	AtePC	PC	Tp	Trc	DistPC	Ideal	Passagem	Pen	Erro	Pontos	NoPC	AtePC										
N u m	105	105 / Marcos Alves / Liziane Denardin Alves																													
		Cat / NL / Largada LIGHT / 105 / 10:35:00																													
		Sao Jose-SC OUTLANDER 4X4																													
1	Tmp	2	0.184	11:00:20.07	11:00:20.93	0	0.9s	+9	10°	10°	53	Tmp	131	1.333	13:52:17.11	13:52:32.44	0	15.3s	+153	42°	45°										
2	Tmp	6	1.388	11:02:26.45	11:01:54.08	0	32.4s	-324	48°	45°	54	Tmp	135	2.074	13:53:52.56	13:54:04.70	0	12.1s	+121	40°	45°										
3	Tmp	8	2.036	11:03:33.22	11:03:02.32	0	30.9s	-309	47°	46°	55	Tmp	137	2.666	13:55:08.87	13:55:05.94	0	2.9s	-29	25°	45°										
4	Tmp	11	3.260	11:05:59.70	11:05:18.47	0	41.2s	-412	50°	48°	56	Tmp	139	3.273	13:56:30.87	13:56:16.18	0	14.7s	-147	41°	45°										
5	Tmp	12	4.199	11:07:27.91	11:06:48.26	0	39.7s	-397	45°	48°	57	Tmp	141	3.856	13:57:37.97	13:57:30.92	0	7.1s	-71	33°	45°										
6	Tmp	14	5.073	11:09:01.44	11:08:11.28	0	50.2s	-502	49°	48°	58	Tmp	142	4.701	13:58:59.21	13:58:57.37	0	1.8s	-18	20°	44°										
7	Tmp	16	5.619	11:09:59.49	11:09:15.84	0	43.7s	-437	46°	47°	59	Tmp	143	5.438	14:00:01.67	14:00:10.60	0	8.9s	+89	35°	44°										
8	Tmp	19	0.390	11:17:25.68	11:17:15.08	0	10.6s	-106	29°	45°	60	Tmp	143	5.995	14:00:57.37	14:01:09.03	0	11.7s	+117	39°	43°										
9	Tmp	23	1.650	11:20:12.75	11:19:01.67	0	1m11s	-711	49°	47°	61	Tmp	143	7.171	14:02:54.97	14:03:05.33	0	10.4s	+104	37°	43°										
10	Tmp	26	2.755	11:21:54.67	11:20:37.43	0	1m17s	-772	49°	47°	62	Tmp	152	1.585	14:09:10.65	14:09:36.93	0	26.3s	+263	45°	43°										
11	Tmp	28	3.285	11:22:53.08	11:21:38.94	0	1m14s	-741	49°	48°	63	Tmp	155	2.797	14:11:19.77	14:11:47.13	0	27.4s	+274	45°	44°										
12	Tmp	29	3.850	11:23:44.66	11:22:43.24	0	1m01s	-614	49°	48°	64	Tmp	156	3.235	14:12:09.60	14:12:30.71	0	21.1s	+211	44°	43°										
13	Tmp	30	4.702	11:25:02.67	11:24:14.19	0	48.5s	-485	49°	48°	65	Tmp	157	5.517	14:15:47.20	14:16:22.62	0	35.4s	+354	48°	43°										
14	Tmp	31	5.464	11:26:05.41	11:25:32.40	0	33.0s	-330	43°	48°	66	Tmp	161	9.782	14:22:11.70	14:22:30.01	0	18.3s	+183	44°	44°										
15	Tmp	33	5.800	11:26:37.32	11:26:07.18	0	30.1s	-301	42°	48°	<table border="1"> <tr> <td>Num</td><td>105</td><td>Pen</td><td>0</td><td>PCZ</td><td>0</td><td>Total PP</td><td>14778</td><td>Col. Final</td><td>44°</td> </tr> </table>											Num	105	Pen	0	PCZ	0	Total PP	14778	Col. Final	44°
Num	105	Pen	0	PCZ	0	Total PP	14778	Col. Final	44°																						
16	Tmp	37	0.364	11:30:03.99	11:30:05.49	0	1.5s	+15	14°	48°																					
17	Tmp	39	0.747	11:30:41.84	11:30:42.19	0	0.4s	+4	8°	46°																					
18	Tmp	41	1.149	11:31:23.41	11:31:26.62	0	3.2s	+32	24°	45°																					
19	Tmp	43	1.614	11:32:17.40	11:32:15.85	0	1.6s	-16	16°	44°																					
20	Tmp	47	3.859	11:36:16.00	11:36:01.47	0	14.5s	-145	33°	44°																					
21	Tmp	48	5.316	11:38:23.07	11:38:03.71	0	19.4s	-194	36°	44°																					
22	Tmp	49	5.883	11:39:09.66	11:38:52.93	0	16.7s	-167	33°	44°																					
23	Tmp	51	7.219	11:41:15.78	11:41:12.25	0	3.5s	-35	18°	44°																					
24	Tmp	53	7.981	11:42:38.81	11:42:36.89	0	1.9s	-19	6°	44°																					
25	Tmp	56	8.571	11:43:47.64	11:43:57.00	0	9.4s	+94	28°	43°																					
26	Tmp	64	0.777	12:20:46.31	12:20:33.06	0	13.3s	-133	37°	43°																					
27	Tmp	65	1.676	12:22:24.23	12:22:10.37	0	13.9s	-139	40°	44°																					
28	Tmp	66	2.571	12:23:41.20	12:23:42.34	0	1.1s	+11	16°	44°																					
29	Tmp	68	3.236	12:24:45.35	12:24:48.78	0	3.4s	+34	29°	44°																					
30	Tmp	68	3.730	12:25:27.69	12:25:33.31	0	5.6s	+56	30°	44°																					
31	Tmp	68	4.420	12:26:26.83	12:26:27.55	0	0.7s	+7	10°	44°																					
32	Tmp	70	4.964	12:27:19.70	12:27:23.60	0	3.9s	+39	31°	44°																					
33	Tmp	72	6.925	12:30:13.18	12:30:18.74	0	5.6s	+56	38°	44°																					
34	Tmp	73	8.268	12:32:14.01	12:32:27.83	0	13.8s	+138	41°	43°																					
35	Tmp	75	10.156	12:35:05.57	12:35:40.80	0	35.2s	+352	46°	42°																					
36	Tmp	81	0.248	12:40:27.74	12:41:54.42	0	1m26s	+867	49°	42°																					
37	Tmp	87	2.354	12:43:58.78	12:45:40.06	0	1m41s	[+1013]	49°	42°																					
38	Tmp	87	2.675	12:44:28.41	12:46:15.65	0	1m47s	[+1072]	48°	43°																					
39	Tmp	90	4.336	12:47:11.62	12:48:38.47	0	1m26s	[+869]	48°	44°																					
40	Tmp	96	0.783	13:09:22.77	13:09:43.62	0	20.9s	+209	49°	43°																					
41	Tmp	98	1.874	13:11:59.15	13:12:14.45	0	15.3s	+153	42°	44°																					
42	Tmp	101	2.995	13:14:53.73	13:14:44.97	0	8.8s	-88	32°	44°																					
43	Tmp	103	4.250	13:17:59.62	13:18:04.19	0	4.6s	+46	30°	44°																					
44	Tmp	104	4.695	13:19:02.62	13:19:08.16	0	5.5s	+55	28°	43°																					
45	Tmp	104	5.501	13:20:50.08	13:21:25.57	0	35.5s	+355	46°	43°																					
46	Tmp	111	7.789	13:34:40.20	13:35:49.65	0	1m09s	+695	52°	44°																					
47	Tmp	112	8.062	13:35:30.45	13:36:43.18	0	1m12s	+727	52°	45°																					
48	Tmp	116	8.997	13:38:33.91	13:39:19.35	0	45.4s	+454	52°	45°																					
49	Tmp	119	9.924	13:41:08.88	13:41:11.02	0	2.1s	+21	16°	45°																					
50	Tmp	122	0.306	13:44:54.58	13:43:55.87	0	58.7s	-587	52°	45°																					
51	Tmp	129	0.349	13:50:00.16	13:50:10.93	0	10.8s	+108	41°	45°																					
52	Tmp	130	0.724	13:50:50.44	13:51:04.72	0	14.3s	+143	42°	45°																					





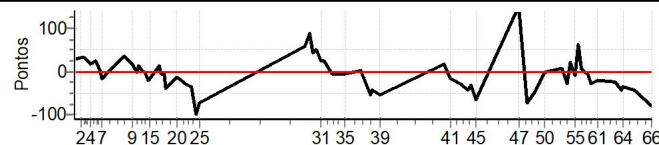
CURITIBA - PR - Mitsubishi MotorSports Sudeste 2020

Performance Individual

PC	Tp	Trc	DistPC	Ideal	Passagem	Pen	Erro	Pontos	NoPC	AtePC
N u m	106	106 / Fernanda Lima Luiz / Edevar Tochetto								
		Cat / NL / Largada LIGHT / 106 / 10:36:00								
		Porto Uniao-SC L200 TRITON HPE								
PC	Tp	Trc	DistPC	Ideal	Passagem	Pen	Erro	Pontos	NoPC	AtePC
1	Tmp	2	0.184	11:01:20.07	11:01:22.83	0	2.8s	+28	25°	25°
2	Tmp	6	1.388	11:03:26.45	11:03:29.69	0	3.2s	+32	26°	21°
3	Tmp	8	2.036	11:04:33.22	11:04:36.64	0	3.4s	+34	21°	21°
4	Tmp	11	3.260	11:06:59.70	11:07:01.66	0	2.0s	+20	17°	19°
5	Tmp	12	4.199	11:08:27.91	11:08:30.60	0	2.7s	+27	19°	18°
6	Tmp	14	5.073	11:10:01.44	11:10:01.86	0	0.4s	+4	7°	15°
7	Tmp	16	5.619	11:10:59.49	11:10:57.88	0	1.6s	-16	16°	15°
8	Tmp	19	0.390	11:18:25.68	11:18:29.62	0	3.9s	+39	21°	14°
9	Tmp	23	1.650	11:21:12.75	11:21:14.65	0	1.9s	+19	19°	14°
10	Tmp	26	2.755	11:22:54.67	11:22:54.60	0	0.1s	-1	5°	13°
11	Tmp	28	3.285	11:23:53.08	11:23:54.58	0	1.5s	+15	12°	13°
12	Tmp	29	3.850	11:24:44.66	11:24:44.86	0	0.2s	+2	6°	13°
13	Tmp	30	4.702	11:26:02.67	11:26:02.52	0	0.2s	-2	4°	13°
14	Tmp	31	5.464	11:27:05.41	11:27:03.39	0	2.0s	-20	18°	13°
15	Tmp	33	5.800	11:27:37.32	11:27:35.97	0	1.4s	-14	13°	13°
16	Tmp	37	0.364	11:31:03.99	11:31:05.55	0	1.6s	+16	15°	13°
17	Tmp	39	0.747	11:31:41.84	11:31:41.25	0	0.6s	-6	12°	13°
18	Tmp	41	1.149	11:32:23.41	11:32:23.03	0	0.4s	-4	8°	12°
19	Tmp	43	1.614	11:33:17.40	11:33:13.44	0	4.0s	-40	25°	13°
20	Tmp	47	3.859	11:37:16.00	11:37:14.67	0	1.3s	-13	16°	14°
21	Tmp	48	5.316	11:39:23.07	11:39:20.68	0	2.4s	-24	13°	14°
22	Tmp	49	5.883	11:40:09.66	11:40:06.96	0	2.7s	-27	17°	13°
23	Tmp	51	7.219	11:42:15.78	11:42:12.20	0	3.6s	-36	19°	14°
24	Tmp	53	7.981	11:43:38.81	11:43:28.91	0	9.9s	-99	26°	13°
25	Tmp	56	8.571	11:44:47.64	11:44:40.50	0	7.1s	-71	19°	13°
26	Tmp	64	0.777	12:21:46.31	12:21:52.26	0	6.0s	+60	29°	13°
27	Tmp	65	1.676	12:23:24.23	12:23:33.37	0	9.1s	[+91]	35°	14°
28	Tmp	66	2.571	12:24:41.20	12:24:45.78	0	4.6s	+46	33°	15°
29	Tmp	68	3.236	12:25:45.35	12:25:50.56	0	5.2s	+52	32°	16°
30	Tmp	68	3.730	12:26:27.69	12:26:32.05	0	4.4s	+44	29°	16°
31	Tmp	68	4.420	12:27:26.83	12:27:29.31	0	2.5s	+25	26°	16°
32	Tmp	70	4.964	12:28:19.70	12:28:22.40	0	2.7s	+27	23°	16°
33	Tmp	72	6.925	12:31:13.18	12:31:12.79	0	0.4s	-4	9°	16°
34	Tmp	73	8.268	12:33:14.01	12:33:13.55	0	0.5s	-5	4°	16°
35	Tmp	75	10.156	12:36:05.57	12:36:05.02	0	0.6s	-6	10°	16°
36	Tmp	81	0.248	12:41:27.74	12:41:28.02	0	0.3s	+3	2°	15°
37	Tmp	87	2.354	12:44:58.78	12:44:53.31	0	5.5s	-55	29°	16°
38	Tmp	87	2.675	12:45:28.41	12:45:24.25	0	4.2s	-42	26°	16°
39	Tmp	90	4.336	12:48:11.62	12:48:06.43	0	5.2s	-52	28°	16°
40	Tmp	96	0.783	13:10:22.77	13:10:24.44	0	1.7s	+17	22°	18°
41	Tmp	98	1.874	13:12:59.15	13:12:57.52	0	1.6s	-16	11°	18°
42	Tmp	101	2.995	13:15:53.73	13:15:50.86	0	2.9s	-29	20°	17°
43	Tmp	103	4.250	13:18:59.62	13:18:55.43	0	4.2s	-42	28°	17°
44	Tmp	104	4.695	13:20:02.62	13:19:59.53	0	3.1s	-31	15°	17°
45	Tmp	104	5.501	13:21:50.08	13:21:43.73	0	6.4s	-64	33°	17°
46	Tmp	111	7.789	13:35:40.20	13:35:54.32	0	14.1s	[+141]	45°	17°
47	Tmp	112	8.062	13:36:30.45	13:36:44.77	0	14.3s	[+143]	46°	17°
48	Tmp	116	8.997	13:39:33.91	13:39:26.49	0	7.4s	-74	35°	17°
49	Tmp	119	9.924	13:42:08.88	13:42:04.31	0	4.6s	-46	29°	17°
50	Tmp	122	0.306	13:45:54.58	13:45:54.69	0	0.1s	+1	2°	17°
51	Tmp	129	0.349	13:51:00.16	13:51:00.82	0	0.7s	+7	6°	16°
52	Tmp	130	0.724	13:51:50.44	13:51:50.96	0	0.5s	+5	5°	16°

PC	Tp	Trc	DistPC	Ideal	Passagem	Pen	Erro	Pontos	NoPC	AtePC
53	Tmp	131	1.333	13:53:17.11	13:53:14.30	0	2.8s	-28	25°	16°
54	Tmp	135	2.074	13:54:52.56	13:54:54.70	0	2.1s	+21	20°	16°
55	Tmp	137	2.666	13:56:08.87	13:56:07.94	0	0.9s	-9	15°	16°
56	Tmp	139	3.273	13:57:30.87	13:57:37.06	0	6.2s	+62	35°	16°
57	Tmp	141	3.856	13:58:37.97	13:58:38.54	0	0.6s	+6	9°	16°
58	Tmp	142	4.701	13:59:59.21	13:59:59.15	0	0.1s	-1	3°	16°
59	Tmp	143	5.438	14:01:01.67	14:01:01.41	0	0.3s	-3	3°	16°
60	Tmp	143	5.995	14:01:57.37	14:01:54.68	0	2.7s	-27	20°	16°
61	Tmp	143	7.171	14:03:54.97	14:03:53.03	0	1.9s	-19	16°	16°
62	Tmp	152	1.585	14:10:10.65	14:10:08.28	0	2.4s	-24	23°	16°
63	Tmp	155	2.797	14:12:19.77	14:12:15.37	0	4.4s	-44	32°	16°
64	Tmp	156	3.235	14:13:09.60	14:13:06.09	0	3.5s	-35	27°	16°
65	Tmp	157	5.517	14:16:47.20	14:16:42.89	0	4.3s	-43	26°	17°
66	Tmp	161	9.782	14:23:11.70	14:23:03.80	0	7.9s	-79	31°	17°

Num	106	Pen	0	PCZ	0	Total PP	1763	Col. Final	17°
-----	-----	-----	---	-----	---	----------	------	------------	-----





CURITIBA - PR - Mitsubishi MotorSports Sudeste 2020

Performance Individual

PC	Tp	Trc	DistPC	Ideal	Passagem	Pen	Erro	Pontos	NoPC	AtePC	PC	Tp	Trc	DistPC	Ideal	Passagem	Pen	Erro	Pontos	NoPC	AtePC										
N u m	107	107 / Cristiano Bastisni Debastiani / Rui Alves Fraiz Fraiz																													
		Cat / NL / Largada		LIGHT / 107 / 10:37:00																											
		Curitiba-PR										PAJERO SPORT 4X4																			
1	Tmp	2	0.184	11:02:20.07	11:02:23.37	0	3.3s	+33	27°	27°	53	Tmp	131	1.333	13:54:17.11	13:53:59.37	0	17.7s	-177	44°	27°										
2	Tmp	6	1.388	11:04:26.45	11:04:33.09	0	6.6s	+66	30°	28°	54	Tmp	135	2.074	13:55:52.56	13:55:43.13	0	9.4s	-94	37°	27°										
3	Tmp	8	2.036	11:05:33.22	11:05:46.14	0	12.9s	+129	33°	29°	55	Tmp	137	2.666	13:57:08.87	13:56:49.49	0	19.4s	-194	46°	27°										
4	Tmp	11	3.260	11:07:59.70	11:08:06.34	0	6.6s	+66	31°	28°	56	Tmp	139	3.273	13:58:30.87	13:58:23.06	0	7.8s	-78	37°	27°										
5	Tmp	12	4.199	11:09:27.91	11:10:21.69	0	53.8s	[+538]	50°	42°	57	Tmp	141	3.856	13:59:37.97	13:59:31.64	0	6.3s	-63	31°	26°										
6	Tmp	14	5.073	11:11:01.44	11:11:37.45	0	36.0s	[+360]	43°	42°	58	Tmp	142	4.701	14:00:59.21	14:00:59.33	0	0.1s	+1	2°	26°										
7	Tmp	16	5.619	11:11:59.49	11:12:32.59	0	33.1s	[+331]	41°	42°	59	Tmp	143	5.438	14:02:01.67	14:01:56.09	0	5.6s	-56	31°	26°										
8	Tmp	19	0.390	11:19:25.68	11:19:30.63	0	5.0s	+50	23°	39°	60	Tmp	143	5.995	14:02:57.37	14:02:41.01	0	16.4s	-164	41°	26°										
9	Tmp	23	1.650	11:22:12.75	11:21:46.70	0	26.1s	-261	41°	40°	61	Tmp	143	7.171	14:04:54.97	14:04:40.28	0	14.7s	-147	41°	26°										
10	Tmp	26	2.755	11:23:54.67	11:23:32.56	0	22.1s	-221	39°	40°	62	Tmp	152	1.585	14:11:10.65	14:11:07.27	0	3.4s	-34	33°	26°										
11	Tmp	28	3.285	11:24:53.08	11:24:34.44	0	18.6s	-186	38°	40°	63	Tmp	155	2.797	14:13:19.77	14:13:16.25	0	3.5s	-35	28°	26°										
12	Tmp	29	3.850	11:25:44.66	11:25:30.19	0	14.5s	-145	33°	40°	64	Tmp	156	3.235	14:14:09.60	14:14:12.82	0	3.2s	+32	25°	26°										
13	Tmp	30	4.702	11:27:02.67	11:26:53.65	0	9.0s	-90	31°	39°	65	Tmp	157	5.517	14:17:47.20	14:17:45.79	0	1.4s	-14	12°	26°										
14	Tmp	31	5.464	11:28:05.41	11:28:04.65	0	0.8s	-8	10°	38°	66	Tmp	161	9.782	14:24:11.70	14:24:06.63	0	5.1s	-51	22°	26°										
15	Tmp	33	5.800	11:28:37.32	11:28:31.73	0	5.6s	-56	27°	36°	<table border="1" style="width: 100%; border-collapse: collapse;"> <tr> <td>Num</td><td>107</td><td>Pen</td><td>0</td><td>PCZ</td><td>1</td><td>Total PP</td><td>5025</td><td>Col. Final</td><td>26°</td> </tr> </table>											Num	107	Pen	0	PCZ	1	Total PP	5025	Col. Final	26°
Num	107	Pen	0	PCZ	1	Total PP	5025	Col. Final	26°																						
16	Tmp	37	0.364	11:32:03.99	11:32:10.62	0	6.6s	+66	29°	34°																					
17	Tmp	39	0.747	11:32:41.84	11:32:48.32	0	6.5s	+65	30°	33°																					
18	Tmp	41	1.149	11:33:23.41	11:33:35.46	0	12.1s	+121	37°	33°																					
19	Tmp	43	1.614	11:34:17.40	11:34:34.77	0	17.4s	+174	37°	34°																					
20	Tmp	47	3.859	11:38:16.00	11:38:17.11	0	1.1s	+11	14°	31°																					
21	Tmp	48	5.316	11:40:23.07	11:40:32.07	0	9.0s	+90	26°	31°																					
22	Tmp	49	5.883	11:41:09.66	11:41:16.28	0	6.6s	+66	27°	31°																					
23	Tmp	51	7.219	11:43:15.78	11:43:20.46	0	4.7s	+47	20°	30°																					
24	Tmp	53	7.981	11:44:38.81	11:44:31.62	0	7.2s	-72	17°	30°																					
25	Tmp	56	8.571	11:45:47.64	11:45:47.62	0	0.0s	0	1°	29°																					
26	Tmp	64	0.777	12:22:46.31	12:22:36.55	0	9.8s	-98	35°	29°																					
27	Tmp	65	1.676	12:24:24.23	12:24:22.23	0	2.0s	-20	23°	29°																					
28	Tmp	66	2.571	12:25:41.20	12:25:45.17	0	4.0s	+40	32°	28°																					
29	Tmp	68	3.236	12:26:45.35	12:26:56.29	0	10.9s	+109	40°	28°																					
30	Tmp	68	3.730	12:27:27.69	12:27:41.47	0	13.8s	+138	43°	28°																					
31	Tmp	68	4.420	12:28:26.83	12:28:35.27	0	8.4s	+84	38°	28°																					
32	Tmp	70	4.964	12:29:19.70	12:29:22.50	0	2.8s	+28	25°	28°																					
33	Tmp	72	6.925	12:32:13.18	12:32:10.45	0	2.7s	-27	25°	28°																					
34	Tmp	73	8.268	12:34:14.01	12:34:10.26	0	3.8s	-38	28°	27°																					
35	Tmp	75	10.156	12:37:05.57	12:37:06.93	0	1.4s	+14	17°	27°																					
36	Tmp	81	0.248	12:42:27.74	12:42:34.18	0	6.4s	+64	29°	27°																					
37	Tmp	87	2.354	12:45:58.78	12:46:01.60	0	2.8s	+28	23°	26°																					
38	Tmp	87	2.675	12:46:28.41	12:46:29.11	0	0.7s	+7	8°	26°																					
39	Tmp	90	4.336	12:49:11.62	12:49:07.97	0	3.7s	-37	23°	26°																					
40	Tmp	96	0.783	13:11:22.77	13:11:37.07	0	14.3s	+143	44°	27°																					
41	Tmp	98	1.874	13:13:59.15	13:13:21.64	0	37.5s	-375	49°	27°																					
42	Tmp	101	2.995	13:16:53.73	13:16:47.29	0	6.4s	-64	26°	27°																					
43	Tmp	103	4.250	13:19:59.62	13:19:59.76	0	0.1s	+1	1°	27°																					
44	Tmp	104	4.695	13:21:02.62	13:20:49.19	0	13.4s	-134	39°	27°																					
45	Tmp	104	5.501	13:22:50.08	13:22:47.06	0	3.0s	-30	19°	27°																					
46	Tmp	111	7.789	13:36:40.20	13:36:38.54	0	1.7s	-17	14°	27°																					
47	Tmp	112	8.062	13:37:30.45	13:37:37.79	0	7.3s	+73	35°	27°																					
48	Tmp	116	8.997	13:40:33.91	13:40:36.03	0	2.1s	+21	11°	27°																					
49	Tmp	119	9.924	13:43:08.88	13:43:12.67	0	3.8s	+38	25°	27°																					
50	Tmp	122	0.306	13:46:54.58	13:46:51.87	0	2.7s	-27	22°	27°																					
51	Tmp	129	0.349	13:52:00.16	13:51:46.61	0	13.6s	-136	43°	27°																					
52	Tmp	130	0.724	13:52:50.44	13:52:43.38	0	7.1s	-71	37°	27°																					





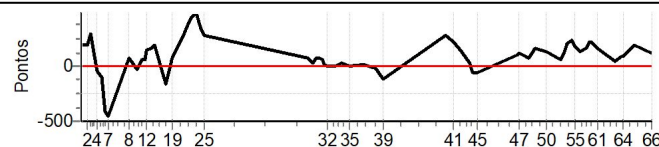
CURITIBA - PR - Mitsubishi MotorSports Sudeste 2020

Performance Individual

PC	Tp	Trc	DistPC	Ideal	Passagem	Pen	Erro	Pontos	NoPC	AtePC
N u m	108	108 / Emerson Luiz Chiesse da Silva / Claudia Schittini								
		Cat / NL / Largada		LIGHT / 108 / 10:38:00						
		Curitiba-PR			PAJERO TR4 4X4					
PC	Tp	Trc	DistPC	Ideal	Passagem	Pen	Erro	Pontos	NoPC	AtePC
1	Tmp	2	0.184	11:03:20.07	11:03:39.20	0	19.1s	+191	47 °	47 °
2	Tmp	6	1.388	11:05:26.45	11:05:46.68	0	20.2s	+202	46 °	46 °
3	Tmp	8	2.036	11:06:33.22	11:07:03.11	0	29.9s	+299	45 °	47 °
4	Tmp	11	3.260	11:08:59.70	11:08:56.33	0	3.4s	-34	28 °	44 °
5	Tmp	12	4.199	11:10:27.91	11:10:17.46	0	10.5s	-105	33 °	41 °
6	Tmp	14	5.073	11:12:01.44	11:11:19.70	0	41.7s	-417	47 °	43 °
7	Tmp	16	5.619	11:12:59.49	11:12:13.61	0	45.9s	-459	47 °	43 °
8	Tmp	19	0.390	11:20:25.68	11:20:33.28	0	7.6s	+76	27 °	40 °
9	Tmp	23	1.650	11:23:12.75	11:23:10.16	0	2.6s	-26	22 °	39 °
10	Tmp	26	2.755	11:24:54.67	11:25:01.48	0	6.8s	+68	30 °	39 °
11	Tmp	28	3.285	11:25:53.08	11:26:00.05	0	7.0s	+70	30 °	38 °
12	Tmp	29	3.850	11:26:44.66	11:26:59.88	0	15.2s	+152	35 °	38 °
13	Tmp	30	4.702	11:28:02.67	11:28:19.40	0	16.7s	+167	37 °	38 °
14	Tmp	31	5.464	11:29:05.41	11:29:25.79	0	20.4s	+204	38 °	37 °
15	Tmp	33	5.800	11:29:37.32	11:29:56.80	0	19.5s	+195	39 °	38 °
16	Tmp	37	0.364	11:33:03.99	11:32:47.50	0	16.5s	-165	39 °	37 °
17	Tmp	39	0.747	11:33:41.84	11:33:32.23	0	9.6s	-96	33 °	37 °
18	Tmp	41	1.149	11:34:23.41	11:34:19.57	0	3.8s	-38	26 °	35 °
19	Tmp	43	1.614	11:35:17.40	11:35:24.92	0	7.5s	+75	28 °	35 °
20	Tmp	47	3.859	11:39:16.00	11:39:44.59	0	28.6s	+286	42 °	35 °
21	Tmp	48	5.316	11:41:23.07	11:42:02.97	0	39.9s	[+399]	45 °	35 °
22	Tmp	49	5.883	11:42:09.66	11:42:54.30	0	44.6s	[+446]	45 °	38 °
23	Tmp	51	7.219	11:44:15.78	11:45:05.41	0	49.6s	[+496]	45 °	38 °
24	Tmp	53	7.981	11:45:38.81	11:46:13.94	0	35.1s	+351	39 °	38 °
25	Tmp	56	8.571	11:46:47.64	11:47:16.86	0	29.2s	+292	38 °	37 °
26	Tmp	64	0.777	12:23:46.31	12:23:54.44	0	8.1s	+81	33 °	37 °
27	Tmp	65	1.676	12:25:24.23	12:25:27.34	0	3.1s	+31	28 °	37 °
28	Tmp	66	2.571	12:26:41.20	12:26:49.29	0	8.1s	+81	37 °	36 °
29	Tmp	68	3.236	12:27:45.35	12:27:52.60	0	7.3s	+73	34 °	35 °
30	Tmp	68	3.730	12:28:27.69	12:28:34.43	0	6.7s	+67	31 °	34 °
31	Tmp	68	4.420	12:29:26.83	12:29:28.16	0	1.3s	+13	15 °	34 °
32	Tmp	70	4.964	12:30:19.70	12:30:19.55	0	0.2s	-2	5 °	34 °
33	Tmp	72	6.925	12:33:13.18	12:33:13.20	0	0.0s	0	2 °	33 °
34	Tmp	73	8.268	12:35:14.01	12:35:17.71	0	3.7s	+37	26 °	32 °
35	Tmp	75	10.156	12:38:05.57	12:38:05.60	0	0.0s	0	1 °	32 °
36	Tmp	81	0.248	12:43:27.74	12:43:29.47	0	1.7s	+17	11 °	31 °
37	Tmp	87	2.354	12:46:58.78	12:46:58.03	0	0.8s	-8	11 °	31 °
38	Tmp	87	2.675	12:47:28.41	12:47:27.10	0	1.3s	-13	14 °	31 °
39	Tmp	90	4.336	12:50:11.62	12:49:59.77	0	11.9s	-119	36 °	31 °
40	Tmp	96	0.783	13:12:22.77	13:12:50.77	0	28.0s	+280	50 °	31 °
41	Tmp	98	1.874	13:14:59.15	13:15:22.43	0	23.3s	+233	46 °	31 °
42	Tmp	101	2.995	13:17:53.73	13:18:07.55	0	13.8s	+138	37 °	31 °
43	Tmp	103	4.250	13:20:59.62	13:21:02.86	0	3.2s	+32	23 °	31 °
44	Tmp	104	4.695	13:22:02.62	13:21:57.17	0	5.5s	-55	27 °	31 °
45	Tmp	104	5.501	13:23:50.08	13:23:44.49	0	5.6s	-56	32 °	31 °
46	Tmp	111	7.789	13:37:40.20	13:37:51.46	0	11.3s	+113	44 °	31 °
47	Tmp	112	8.062	13:38:30.45	13:38:42.26	0	11.8s	+118	42 °	31 °
48	Tmp	116	8.997	13:41:33.91	13:41:41.11	0	7.2s	+72	34 °	31 °
49	Tmp	119	9.924	13:44:08.88	13:44:25.55	0	16.7s	+167	41 °	31 °
50	Tmp	122	0.306	13:47:54.58	13:48:07.66	0	13.1s	+131	42 °	31 °
51	Tmp	129	0.349	13:53:00.16	13:53:07.12	0	7.0s	+70	36 °	31 °
52	Tmp	130	0.724	13:53:50.44	13:54:03.16	0	12.7s	+127	41 °	31 °

PC	Tp	Trc	DistPC	Ideal	Passagem	Pen	Erro	Pontos	NoPC	AtePC
53	Tmp	131	1.333	13:55:17.11	13:55:38.57	0	21.5s	+215	50 °	32 °
54	Tmp	135	2.074	13:56:52.56	13:57:16.90	0	24.3s	+243	48 °	32 °
55	Tmp	137	2.666	13:58:08.87	13:58:27.77	0	18.9s	+189	44 °	32 °
56	Tmp	139	3.273	13:59:30.87	13:59:45.00	0	14.1s	+141	40 °	32 °
57	Tmp	141	3.856	14:00:37.97	14:00:53.79	0	15.8s	+158	42 °	32 °
58	Tmp	142	4.701	14:01:59.21	14:02:16.14	0	16.9s	+169	46 °	33 °
59	Tmp	143	5.438	14:03:01.67	14:03:24.88	0	23.2s	+232	44 °	34 °
60	Tmp	143	5.995	14:03:57.37	14:04:19.71	0	22.3s	+223	45 °	32 °
61	Tmp	143	7.171	14:05:54.97	14:06:11.90	0	16.9s	+169	43 °	32 °
62	Tmp	152	1.585	14:12:10.65	14:12:15.69	0	5.0s	+50	34 °	32 °
63	Tmp	155	2.797	14:14:19.77	14:14:29.44	0	9.7s	+97	37 °	32 °
64	Tmp	156	3.235	14:15:09.60	14:15:19.38	0	9.8s	+98	36 °	32 °
65	Tmp	157	5.517	14:18:47.20	14:19:06.34	0	19.1s	+191	43 °	32 °
66	Tmp	161	9.782	14:25:11.70	14:25:23.92	0	12.2s	+122	40 °	32 °

Num	108	Pen	0	PCZ	2	Total PP	8399	Col. Final	32°
-----	-----	-----	---	-----	---	----------	------	------------	-----





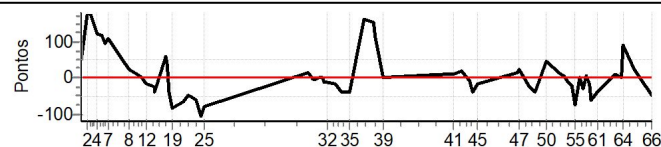
CURITIBA - PR - Mitsubishi MotorSports Sudeste 2020

Performance Individual

PC	Tp	Trc	DistPC	Ideal	Passagem	Pen	Erro	Pontos	NoPC	AtePC
N u m	109	109 / Rafael Kravchychyn / Beatriz Kool								
		Cat / NL / Largada		LIGHT / 109 / 10:39:00						
		Curitiba-PR				PAJERO TR4 4X4				
PC	Tp	Trc	DistPC	Ideal	Passagem	Pen	Erro	Pontos	NoPC	AtePC
1	Tmp	2	0.184	11:04:20.07	11:04:24.56	0	4.5s	+45	29°	29°
2	Tmp	6	1.388	11:06:26.45	11:06:44.34	0	17.9s	[+179]	43°	38°
3	Tmp	8	2.036	11:07:33.22	11:07:50.79	0	17.6s	[+176]	39°	39°
4	Tmp	11	3.260	11:09:59.70	11:10:11.75	0	12.1s	+121	38°	36°
5	Tmp	12	4.199	11:11:27.91	11:11:39.43	0	11.5s	+115	35°	34°
6	Tmp	14	5.073	11:13:01.44	11:13:10.90	0	9.5s	+95	32°	32°
7	Tmp	16	5.619	11:13:59.49	11:14:10.10	0	10.6s	+106	32°	32°
8	Tmp	19	0.390	11:21:25.68	11:21:27.89	0	2.2s	+22	11°	30°
9	Tmp	23	1.650	11:24:12.75	11:24:13.54	0	0.8s	+8	14°	28°
10	Tmp	26	2.755	11:25:54.67	11:25:54.59	0	0.1s	-1	4°	27°
11	Tmp	28	3.285	11:26:53.08	11:26:51.70	0	1.4s	-14	11°	26°
12	Tmp	29	3.850	11:27:44.66	11:27:43.17	0	1.5s	-15	16°	26°
13	Tmp	30	4.702	11:29:02.67	11:29:00.69	0	2.0s	-20	22°	26°
14	Tmp	31	5.464	11:30:05.41	11:30:02.86	0	2.6s	-26	22°	26°
15	Tmp	33	5.800	11:30:37.32	11:30:33.35	0	4.0s	-40	24°	26°
16	Tmp	37	0.364	11:34:03.99	11:34:10.01	0	6.0s	+60	28°	25°
17	Tmp	39	0.747	11:34:41.84	11:34:44.85	0	3.0s	+30	25°	25°
18	Tmp	41	1.149	11:35:23.41	11:35:19.65	0	3.8s	-38	25°	25°
19	Tmp	43	1.614	11:36:17.40	11:36:08.94	0	8.5s	-85	30°	25°
20	Tmp	47	3.859	11:40:16.00	11:40:09.58	0	6.4s	-64	27°	24°
21	Tmp	48	5.316	11:42:23.07	11:42:18.48	0	4.6s	-46	21°	24°
22	Tmp	49	5.883	11:43:09.66	11:43:04.43	0	5.2s	-52	22°	25°
23	Tmp	51	7.219	11:45:15.78	11:45:09.66	0	6.1s	-61	26°	25°
24	Tmp	53	7.981	11:46:38.81	11:46:28.20	0	10.6s	-106	29°	24°
25	Tmp	56	8.571	11:47:47.64	11:47:39.51	0	8.1s	-81	23°	24°
26	Tmp	64	0.777	12:24:46.31	12:24:47.70	0	1.4s	+14	12°	24°
27	Tmp	65	1.676	12:26:24.23	12:26:24.05	0	0.2s	-2	5°	24°
28	Tmp	66	2.571	12:27:41.20	12:27:40.89	0	0.3s	-3	5°	24°
29	Tmp	68	3.236	12:28:45.35	12:28:45.45	0	0.1s	+1	2°	24°
30	Tmp	68	3.730	12:29:27.69	12:29:27.90	0	0.2s	+2	4°	24°
31	Tmp	68	4.420	12:30:26.83	12:30:25.71	0	1.1s	-11	14°	23°
32	Tmp	70	4.964	12:31:19.70	12:31:18.47	0	1.2s	-12	17°	23°
33	Tmp	72	6.925	12:34:13.18	12:34:11.27	0	1.9s	-19	21°	23°
34	Tmp	73	8.268	12:36:14.01	12:36:10.24	0	3.8s	-38	27°	23°
35	Tmp	75	10.156	12:39:05.57	12:39:01.54	0	4.0s	-40	26°	23°
36	Tmp	81	0.248	12:44:27.74	12:44:43.64	0	15.9s	[+159]	38°	23°
37	Tmp	87	2.354	12:47:58.78	12:48:14.02	0	15.2s	+152	39°	23°
38	Tmp	87	2.675	12:48:28.41	12:48:39.85	0	11.4s	+114	39°	23°
39	Tmp	90	4.336	12:51:11.62	12:51:11.78	0	0.2s	+2	5°	22°
40	Tmp	96	0.783	13:13:22.77	13:13:23.67	0	0.9s	+9	11°	23°
41	Tmp	98	1.874	13:15:59.15	13:15:59.98	0	0.8s	+8	7°	22°
42	Tmp	101	2.995	13:18:53.73	13:18:55.39	0	1.7s	+17	15°	22°
43	Tmp	103	4.250	13:21:59.62	13:21:58.71	0	0.9s	-9	9°	22°
44	Tmp	104	4.695	13:23:02.62	13:22:58.66	0	4.0s	-40	19°	22°
45	Tmp	104	5.501	13:24:50.08	13:24:48.46	0	1.6s	-16	10°	21°
46	Tmp	111	7.789	13:38:40.20	13:38:41.50	0	1.3s	+13	11°	21°
47	Tmp	112	8.062	13:39:30.45	13:39:32.81	0	2.4s	+24	15°	21°
48	Tmp	116	8.997	13:42:33.91	13:42:31.74	0	2.2s	-22	12°	21°
49	Tmp	119	9.924	13:45:08.88	13:45:04.75	0	4.1s	-41	27°	21°
50	Tmp	122	0.306	13:48:54.58	13:48:59.06	0	4.5s	+45	31°	22°
51	Tmp	129	0.349	13:54:00.16	13:54:01.11	0	1.0s	+10	9°	22°
52	Tmp	130	0.724	13:54:50.44	13:54:51.02	0	0.6s	+6	7°	22°

PC	Tp	Trc	DistPC	Ideal	Passagem	Pen	Erro	Pontos	NoPC	AtePC
53	Tmp	131	1.333	13:56:17.11	13:56:16.18	0	0.9s	-9	11°	22°
54	Tmp	135	2.074	13:57:52.56	13:57:50.45	0	2.1s	-21	19°	22°
55	Tmp	137	2.666	13:59:08.87	13:59:01.33	0	7.5s	-75	37°	22°
56	Tmp	139	3.273	14:00:30.87	14:00:30.90	0	0.0s	0	1°	22°
57	Tmp	141	3.856	14:01:37.97	14:01:35.09	0	2.9s	-29	22°	22°
58	Tmp	142	4.701	14:02:59.21	14:02:59.56	0	0.4s	+4	6°	21°
59	Tmp	143	5.438	14:04:01.67	14:03:59.84	0	1.8s	-18	17°	20°
60	Tmp	143	5.995	14:04:57.37	14:04:51.28	0	6.1s	-61	29°	20°
61	Tmp	143	7.171	14:06:54.97	14:06:51.23	0	3.7s	-37	27°	20°
62	Tmp	152	1.585	14:13:10.65	14:13:11.88	0	1.2s	+12	21°	20°
63	Tmp	155	2.797	14:15:19.77	14:15:19.74	0	0.0s	0	1°	20°
64	Tmp	156	3.235	14:16:09.60	14:16:18.37	0	8.8s	+88	35°	21°
65	Tmp	157	5.517	14:19:47.20	14:19:49.53	0	2.3s	+23	17°	21°
66	Tmp	161	9.782	14:26:11.70	14:26:06.81	0	4.9s	-49	21°	21°

Num	109	Pen	0	PCZ	2	Total PP	2347	Col. Final	21°
-----	-----	-----	---	-----	---	----------	------	------------	-----





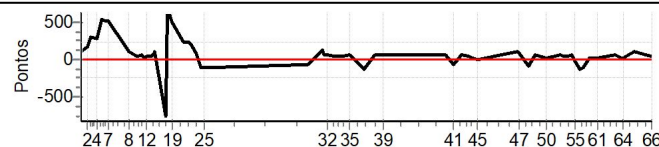
CURITIBA - PR - Mitsubishi MotorSports Sudeste 2020

Performance Individual

PC	Tp	Trc	DistPC	Ideal	Passagem	Pen	Erro	Pontos	NoPC	AtePC
N u m	110	110 / Athos Oliveira de Martinez / Andrielly Luiza de Souza Leal								
		Cat / NL / Largada		LIGHT / 110 / 10:40:00						
		Campo Largo-PR				PAJERO TR4 4X4				
PC	Tp	Trc	DistPC	Ideal	Passagem	Pen	Erro	Pontos	NoPC	AtePC
1	Tmp	2	0.184	11:05:20.07	11:05:30.94	0	10.9s	+109	38°	38°
2	Tmp	6	1.388	11:07:26.45	11:07:44.85	0	18.4s	+184	44°	42°
3	Tmp	8	2.036	11:08:33.22	11:09:03.87	0	30.7s	+307	46°	45°
4	Tmp	11	3.260	11:10:59.70	11:11:28.26	0	28.6s	+286	45°	46°
5	Tmp	12	4.199	11:12:27.91	11:13:23.71	0	55.8s	[+558]	51°	47°
6	Tmp	14	5.073	11:14:01.44	11:14:54.19	0	52.8s	+528	50°	49°
7	Tmp	16	5.619	11:14:59.49	11:15:52.55	0	53.1s	+531	50°	48°
8	Tmp	19	0.390	11:22:25.68	11:22:36.74	0	11.1s	+111	33°	48°
9	Tmp	23	1.650	11:25:12.75	11:25:17.15	0	4.4s	+44	25°	43°
10	Tmp	26	2.755	11:26:54.67	11:27:01.42	0	6.8s	+68	29°	43°
11	Tmp	28	3.285	11:27:53.08	11:27:56.64	0	3.6s	+36	25°	43°
12	Tmp	29	3.850	11:28:44.66	11:28:49.70	0	5.0s	+50	28°	42°
13	Tmp	30	4.702	11:30:02.67	11:30:08.46	0	5.8s	+58	27°	42°
14	Tmp	31	5.464	11:31:05.41	11:31:14.84	0	9.4s	+94	33°	42°
15	Tmp	33	5.800	11:31:37.32	11:31:49.20	0	11.9s	+119	35°	41°
16	Tmp	37	0.364	11:35:03.99	11:33:48.87	0	1m15s	-751	51°	42°
17	Tmp	39	0.747	11:35:41.84	11:36:45.34	0	1m03s	[+635]	49°	43°
18	Tmp	41	1.149	11:36:23.41	11:37:26.08	0	1m02s	[+627]	49°	43°
19	Tmp	43	1.614	11:37:17.40	11:38:08.21	0	50.8s	+508	49°	43°
20	Tmp	47	3.859	11:41:16.00	11:41:40.98	0	25.0s	+250	39°	42°
21	Tmp	48	5.316	11:43:23.07	11:43:46.85	0	23.8s	+238	38°	42°
22	Tmp	49	5.883	11:44:09.66	11:44:30.67	0	21.0s	+210	37°	42°
23	Tmp	51	7.219	11:46:15.78	11:46:26.08	0	10.3s	+103	29°	42°
24	Tmp	53	7.981	11:47:38.81	11:47:29.14	0	9.7s	-97	25°	41°
25	Tmp	56	8.571	11:48:47.64	11:48:37.72	0	9.9s	-99	29°	39°
26	Tmp	64	0.777	12:25:46.31	12:25:39.87	0	6.4s	-64	31°	39°
27	Tmp	65	1.676	12:27:24.23	12:27:24.83	0	0.6s	+6	9°	39°
28	Tmp	66	2.571	12:28:41.20	12:28:47.21	0	6.0s	+60	36°	39°
29	Tmp	68	3.236	12:29:45.35	12:29:54.13	0	8.8s	+88	35°	39°
30	Tmp	68	3.730	12:30:27.69	12:30:41.16	0	13.5s	+135	39°	39°
31	Tmp	68	4.420	12:31:26.83	12:31:34.70	0	7.9s	+79	36°	39°
32	Tmp	70	4.964	12:32:19.70	12:32:27.34	0	7.6s	+76	40°	38°
33	Tmp	72	6.925	12:35:13.18	12:35:18.48	0	5.3s	+53	36°	37°
34	Tmp	73	8.268	12:37:14.01	12:37:19.12	0	5.1s	+51	31°	36°
35	Tmp	75	10.156	12:40:05.57	12:40:12.41	0	6.8s	+68	33°	36°
36	Tmp	81	0.248	12:45:27.74	12:45:15.65	0	12.1s	-121	34°	36°
37	Tmp	87	2.354	12:48:58.78	12:49:04.60	0	5.8s	+58	30°	35°
38	Tmp	87	2.675	12:49:28.41	12:49:35.10	0	6.7s	+67	31°	34°
39	Tmp	90	4.336	12:52:11.62	12:52:19.24	0	7.6s	+76	33°	33°
40	Tmp	96	0.783	13:14:22.77	13:14:29.96	0	7.2s	+72	38°	33°
41	Tmp	98	1.874	13:16:59.15	13:16:54.16	0	5.0s	-50	27°	33°
42	Tmp	101	2.995	13:19:53.73	13:20:01.58	0	7.9s	+79	30°	33°
43	Tmp	103	4.250	13:22:59.62	13:23:04.96	0	5.3s	+53	31°	33°
44	Tmp	104	4.695	13:24:02.62	13:24:04.91	0	2.3s	+23	12°	33°
45	Tmp	104	5.501	13:25:50.08	13:25:51.70	0	1.6s	+16	9°	33°
46	Tmp	111	7.789	13:39:40.20	13:39:51.11	0	10.9s	+109	43°	33°
47	Tmp	112	8.062	13:40:30.45	13:40:39.48	0	9.0s	+90	37°	33°
48	Tmp	116	8.997	13:43:33.91	13:43:25.81	0	8.1s	-81	37°	33°
49	Tmp	119	9.924	13:46:08.88	13:46:15.88	0	7.0s	+70	33°	33°
50	Tmp	122	0.306	13:49:54.58	13:49:57.62	0	3.0s	+30	25°	33°
51	Tmp	129	0.349	13:55:00.16	13:55:08.16	0	8.0s	+80	37°	33°
52	Tmp	130	0.724	13:55:50.44	13:55:55.93	0	5.5s	+55	33°	33°

PC	Tp	Trc	DistPC	Ideal	Passagem	Pen	Erro	Pontos	NoPC	AtePC
53	Tmp	131	1.333	13:57:17.11	13:57:21.67	0	4.6s	+46	31°	33°
54	Tmp	135	2.074	13:58:52.56	13:58:59.55	0	7.0s	+70	36°	33°
55	Tmp	137	2.666	14:00:08.87	14:00:08.28	0	0.6s	-6	11°	33°
56	Tmp	139	3.273	14:01:30.87	14:01:19.41	0	11.5s	-115	39°	33°
57	Tmp	141	3.856	14:02:37.97	14:02:27.12	0	10.9s	-109	36°	33°
58	Tmp	142	4.701	14:03:59.21	14:03:54.57	0	4.6s	-46	33°	32°
59	Tmp	143	5.438	14:05:01.67	14:05:03.49	0	1.8s	+18	16°	31°
60	Tmp	143	5.995	14:05:57.37	14:06:01.23	0	3.9s	+39	24°	31°
61	Tmp	143	7.171	14:07:54.97	14:07:57.42	0	2.5s	+25	20°	31°
62	Tmp	152	1.585	14:14:10.65	14:14:17.11	0	6.5s	+65	35°	30°
63	Tmp	155	2.797	14:16:19.77	14:16:22.67	0	2.9s	+29	26°	30°
64	Tmp	156	3.235	14:17:09.60	14:17:12.66	0	3.1s	+31	24°	30°
65	Tmp	157	5.517	14:20:47.20	14:20:58.01	0	10.8s	+108	38°	30°
66	Tmp	161	9.782	14:27:11.70	14:27:17.16	0	5.5s	+55	25°	30°

Num	110	Pen	0	PCZ	0	Total PP	7353	Col. Final	30°
-----	-----	-----	---	-----	---	----------	------	------------	-----





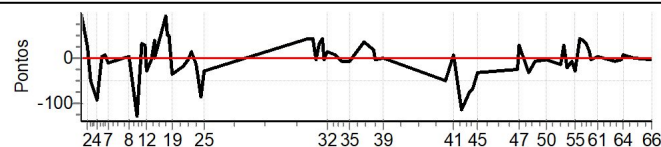
CURITIBA - PR - Mitsubishi MotorSports Sudeste 2020

Performance Individual

PC	Tp	Trc	DistPC	Ideal	Passagem	Pen	Erro	Pontos	NoPC	AtePC
N u m	111	111 / Katia Nogueira / Joao Oliveira Lima Neto								
		Cat / NL / Largada		LIGHT / 111 / 10:41:00						
		Sao Paulo-SP				PAJERO SPORT 4X4				
PC	Tp	Trc	DistPC	Ideal	Passagem	Pen	Erro	Pontos	NoPC	AtePC
1	Tmp	2	0.184	11:06:20.07	11:06:29.97	0	9.9s	[+99]	37 °	37 °
2	Tmp	6	1.388	11:08:26.45	11:08:28.93	0	2.5s	+25	20 °	30 °
3	Tmp	8	2.036	11:09:33.22	11:09:28.28	0	4.9s	-49	24 °	25 °
4	Tmp	11	3.260	11:11:59.70	11:11:50.23	0	9.5s	-95	34 °	27 °
5	Tmp	12	4.199	11:13:27.91	11:13:28.21	0	0.3s	+3	7 °	25 °
6	Tmp	14	5.073	11:15:01.44	11:15:01.98	0	0.5s	+5	9 °	24 °
7	Tmp	16	5.619	11:15:59.49	11:15:58.49	0	1.0s	-10	12 °	24 °
8	Tmp	19	0.390	11:23:25.68	11:23:26.11	0	0.4s	+4	3 °	18 °
9	Tmp	23	1.650	11:26:12.75	11:25:59.85	0	12.9s	-129	33 °	22 °
10	Tmp	26	2.755	11:27:54.67	11:27:57.63	0	3.0s	+30	25 °	22 °
11	Tmp	28	3.285	11:28:53.08	11:28:55.68	0	2.6s	+26	20 °	22 °
12	Tmp	29	3.850	11:29:44.66	11:29:41.75	0	2.9s	-29	24 °	22 °
13	Tmp	30	4.702	11:31:02.67	11:31:02.06	0	0.6s	-6	11 °	21 °
14	Tmp	31	5.464	11:32:05.41	11:32:09.16	0	3.8s	+38	26 °	21 °
15	Tmp	33	5.800	11:32:37.32	11:32:37.27	0	0.1s	-1	2 °	21 °
16	Tmp	37	0.364	11:36:03.99	11:36:13.09	0	9.1s	[+91]	32 °	21 °
17	Tmp	39	0.747	11:36:41.84	11:36:46.67	0	4.8s	+48	27 °	21 °
18	Tmp	41	1.149	11:37:23.41	11:37:28.43	0	5.0s	[+50]	28 °	21 °
19	Tmp	43	1.614	11:38:17.40	11:38:13.74	0	3.7s	-37	24 °	22 °
20	Tmp	47	3.859	11:42:16.00	11:42:13.98	0	2.0s	-20	18 °	22 °
21	Tmp	48	5.316	11:44:23.07	11:44:22.61	0	0.5s	-5	5 °	21 °
22	Tmp	49	5.883	11:45:09.66	11:45:11.16	0	1.5s	+15	11 °	21 °
23	Tmp	51	7.219	11:47:15.78	11:47:14.31	0	1.5s	-15	10 °	20 °
24	Tmp	53	7.981	11:48:38.81	11:48:30.25	0	8.6s	-86	22 °	19 °
25	Tmp	56	8.571	11:49:47.64	11:49:44.88	0	2.8s	-28	10 °	18 °
26	Tmp	64	0.777	12:26:46.31	12:26:50.42	0	4.1s	+41	25 °	17 °
27	Tmp	65	1.676	12:28:24.23	12:28:28.37	0	4.1s	+41	30 °	17 °
28	Tmp	66	2.571	12:29:41.20	12:29:40.61	0	0.6s	-6	9 °	17 °
29	Tmp	68	3.236	12:30:45.35	12:30:48.35	0	3.0s	+30	26 °	18 °
30	Tmp	68	3.730	12:31:27.69	12:31:32.02	0	4.3s	+43	28 °	18 °
31	Tmp	68	4.420	12:32:26.83	12:32:26.51	0	0.3s	-3	4 °	18 °
32	Tmp	70	4.964	12:33:19.70	12:33:20.97	0	1.3s	+13	18 °	18 °
33	Tmp	72	6.925	12:36:13.18	12:36:13.75	0	0.6s	+6	10 °	18 °
34	Tmp	73	8.268	12:38:14.01	12:38:13.15	0	0.9s	-9	5 °	18 °
35	Tmp	75	10.156	12:41:05.57	12:41:04.67	0	0.9s	-9	14 °	17 °
36	Tmp	81	0.248	12:46:27.74	12:46:31.25	0	3.5s	+35	21 °	18 °
37	Tmp	87	2.354	12:49:58.78	12:50:00.51	0	1.7s	+17	20 °	18 °
38	Tmp	87	2.675	12:50:28.41	12:50:27.83	0	0.6s	-6	7 °	18 °
39	Tmp	90	4.336	12:53:11.62	12:53:11.51	0	0.1s	-1	3 °	18 °
40	Tmp	96	0.783	13:15:22.77	13:15:17.71	0	5.1s	-51	36 °	19 °
41	Tmp	98	1.874	13:17:59.15	13:17:59.97	0	0.8s	+8	6 °	19 °
42	Tmp	101	2.995	13:20:53.73	13:20:42.13	0	11.6s	-116	36 °	19 °
43	Tmp	103	4.250	13:23:59.62	13:23:52.17	0	7.5s	-75	33 °	19 °
44	Tmp	104	4.695	13:25:02.62	13:24:55.89	0	6.7s	-67	30 °	18 °
45	Tmp	104	5.501	13:26:50.08	13:26:46.83	0	3.3s	-33	21 °	18 °
46	Tmp	111	7.789	13:40:40.20	13:40:37.79	0	2.4s	-24	21 °	18 °
47	Tmp	112	8.062	13:41:30.45	13:41:33.10	0	2.7s	+27	20 °	18 °
48	Tmp	116	8.997	13:44:33.91	13:44:30.58	0	3.3s	-33	23 °	18 °
49	Tmp	119	9.924	13:47:08.88	13:47:08.07	0	0.8s	-8	6 °	18 °
50	Tmp	122	0.306	13:50:54.58	13:50:54.13	0	0.5s	-5	3 °	18 °
51	Tmp	129	0.349	13:56:00.16	13:55:58.60	0	1.6s	-16	14 °	18 °
52	Tmp	130	0.724	13:56:50.44	13:56:53.01	0	2.6s	+26	24 °	17 °

PC	Tp	Trc	DistPC	Ideal	Passagem	Pen	Erro	Pontos	NoPC	AtePC
53	Tmp	131	1.333	13:58:17.11	13:58:15.04	0	2.1s	-21	18 °	17 °
54	Tmp	135	2.074	13:59:52.56	13:59:51.86	0	0.7s	-7	10 °	17 °
55	Tmp	137	2.666	14:01:08.87	14:01:05.91	0	3.0s	-30	26 °	17 °
56	Tmp	139	3.273	14:02:30.87	14:02:34.93	0	4.1s	+41	29 °	17 °
57	Tmp	141	3.856	14:03:37.97	14:03:41.87	0	3.9s	+39	28 °	17 °
58	Tmp	142	4.701	14:04:59.21	14:05:02.48	0	3.3s	+33	30 °	17 °
59	Tmp	143	5.438	14:06:01.67	14:06:02.86	0	1.2s	+12	12 °	17 °
60	Tmp	143	5.995	14:06:57.37	14:06:56.76	0	0.6s	-6	7 °	17 °
61	Tmp	143	7.171	14:08:54.97	14:08:55.22	0	0.3s	+3	1 °	17 °
62	Tmp	152	1.585	14:15:10.65	14:15:09.90	0	0.8s	-8	14 °	17 °
63	Tmp	155	2.797	14:17:19.77	14:17:19.52	0	0.3s	-3	9 °	17 °
64	Tmp	156	3.235	14:18:09.60	14:18:10.24	0	0.6s	+6	7 °	17 °
65	Tmp	157	5.517	14:21:47.20	14:21:47.16	0	0.0s	0	1 °	16 °
66	Tmp	161	9.782	14:28:11.70	14:28:11.23	0	0.5s	-5	5 °	16 °

Num	111	Pen	0	PCZ	1	Total PP	1667	Col. Final	16°
-----	-----	-----	---	-----	---	----------	------	------------	-----





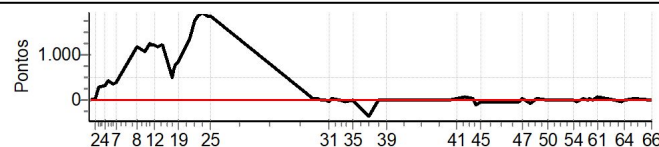
CURITIBA - PR - Mitsubishi MotorSports Sudeste 2020

Performance Individual

PC	Tp	Trc	DistPC	Ideal	Passagem	Pen	Erro	Pontos	NoPC	AtePC
N u m	112	112 / Bruno Yarak / Daniel Rocco								
		Cat / NL / Largada		LIGHT / 112 / 10:42:00						
		Curitiba-PR				OUTLANDER 4X4				
PC	Tp	Trc	DistPC	Ideal	Passagem	Pen	Erro	Pontos	NoPC	AtePC
1	Tmp	2	0.184	11:07:20.07	11:07:21.92	0	1.9s	+19	19°	19°
2	Tmp	6	1.388	11:09:26.45	11:09:31.65	0	5.2s	+52	29°	24°
3	Tmp	8	2.036	11:10:33.22	11:11:02.91	0	29.7s	+297	44°	34°
4	Tmp	11	3.260	11:12:59.70	11:13:32.44	0	32.7s	+327	47°	43°
5	Tmp	12	4.199	11:14:27.91	11:15:11.93	0	44.0s	+440	47°	44°
6	Tmp	14	5.073	11:16:01.44	11:16:38.45	0	37.0s	+370	45°	44°
7	Tmp	16	5.619	11:16:59.49	11:17:39.39	0	39.9s	+399	43°	45°
8	Tmp	19	0.390	11:24:25.68	11:26:24.69	0	1m59s	+1190	51°	49°
9	Tmp	23	1.650	11:27:12.75	11:28:59.38	0	1m46s	+1066	51°	51°
10	Tmp	26	2.755	11:28:54.67	11:30:59.31	0	2m04s	[+1246]	51°	51°
11	Tmp	28	3.285	11:29:53.08	11:31:55.03	0	2m02s	+1220	51°	52°
12	Tmp	29	3.850	11:30:44.66	11:32:46.42	0	2m01s	+1218	52°	52°
13	Tmp	30	4.702	11:32:02.67	11:34:01.38	0	1m58s	+1187	52°	52°
14	Tmp	31	5.464	11:33:05.41	11:35:06.95	0	2m01s	+1215	52°	52°
15	Tmp	33	5.800	11:33:37.32	11:35:40.26	0	2m02s	+1229	52°	52°
16	Tmp	37	0.364	11:37:03.99	11:37:52.90	0	48.9s	+489	46°	52°
17	Tmp	39	0.747	11:37:41.84	11:38:49.56	0	1m07s	+677	51°	52°
18	Tmp	41	1.149	11:38:23.41	11:39:42.05	0	1m18s	+786	51°	52°
19	Tmp	43	1.614	11:39:17.40	11:40:44.62	0	1m27s	+872	52°	52°
20	Tmp	47	3.859	11:43:16.00	11:45:32.94	0	2m16s	[+1369]	52°	52°
21	Tmp	48	5.316	11:45:23.07	11:48:19.33	0	2m56s	[+1763]	52°	52°
22	Tmp	49	5.883	11:46:09.66	11:49:16.60	0	3m06s	+1869	52°	52°
23	Tmp	51	7.219	11:48:15.78	11:51:30.07	0	3m14s	+1943	52°	52°
24	Tmp	53	7.981	11:49:38.81	11:52:46.87	0	3m08s	+1881	52°	52°
25	Tmp	56	8.571	11:50:47.64	11:53:55.45	0	3m07s	+1878	52°	52°
26	Tmp	64	0.777	12:27:46.31	12:27:49.44	0	3.1s	+31	19°	52°
27	Tmp	65	1.676	12:29:24.23	12:29:27.03	0	2.8s	+28	26°	52°
28	Tmp	66	2.571	12:30:41.20	12:30:40.02	0	1.2s	-12	18°	52°
29	Tmp	68	3.236	12:31:45.35	12:31:45.90	0	0.6s	+6	8°	52°
30	Tmp	68	3.730	12:32:27.69	12:32:29.28	0	1.6s	+16	17°	52°
31	Tmp	68	4.420	12:33:26.83	12:33:24.37	0	2.5s	-25	25°	52°
32	Tmp	70	4.964	12:34:19.70	12:34:22.62	0	2.9s	+29	26°	52°
33	Tmp	72	6.925	12:37:13.18	12:37:13.29	0	0.1s	+1	3°	52°
34	Tmp	73	8.268	12:39:14.01	12:39:12.03	0	2.0s	-20	16°	52°
35	Tmp	75	10.156	12:42:05.57	12:42:05.00	0	0.6s	-6	9°	52°
36	Tmp	81	0.248	12:47:27.74	12:46:52.14	0	35.6s	-356	41°	52°
37	Tmp	87	2.354	12:50:58.78	12:50:58.99	0	0.2s	+2	4°	52°
38	Tmp	87	2.675	12:51:28.41	12:51:30.25	0	1.8s	+18	20°	52°
39	Tmp	90	4.336	12:54:11.62	12:54:11.67	0	0.1s	+1	2°	52°
40	Tmp	96	0.783	13:16:22.77	13:16:22.77	0	0.0s	0	1°	52°
41	Tmp	98	1.874	13:18:59.15	13:19:02.26	0	3.1s	+31	20°	52°
42	Tmp	101	2.995	13:21:53.73	13:22:01.12	0	7.4s	+74	28°	52°
43	Tmp	103	4.250	13:24:59.62	13:25:01.99	0	2.4s	+24	17°	52°
44	Tmp	104	4.695	13:26:02.62	13:25:53.10	0	9.5s	-95	36°	52°
45	Tmp	104	5.501	13:27:50.08	13:27:46.51	0	3.6s	-36	24°	51°
46	Tmp	111	7.789	13:41:40.20	13:41:37.66	0	2.5s	-25	22°	51°
47	Tmp	112	8.062	13:42:30.45	13:42:32.93	0	2.5s	+25	17°	51°
48	Tmp	116	8.997	13:45:33.91	13:45:28.06	0	5.9s	-59	31°	51°
49	Tmp	119	9.924	13:48:08.88	13:48:12.26	0	3.4s	+34	21°	51°
50	Tmp	122	0.306	13:51:54.58	13:51:56.24	0	1.7s	+17	15°	51°
51	Tmp	129	0.349	13:57:00.16	13:56:59.63	0	0.5s	-5	4°	51°
52	Tmp	130	0.724	13:57:50.44	13:57:52.46	0	2.0s	+20	23°	51°

PC	Tp	Trc	DistPC	Ideal	Passagem	Pen	Erro	Pontos	NoPC	AtePC
53	Tmp	131	1.333	13:59:17.11	13:59:17.13	0	0.0s	0	1°	51°
54	Tmp	135	2.074	14:00:52.56	14:00:52.58	0	0.0s	0	1°	51°
55	Tmp	137	2.666	14:02:08.87	14:02:07.24	0	1.6s	-16	17°	51°
56	Tmp	139	3.273	14:03:30.87	14:03:31.22	0	0.4s	+4	9°	51°
57	Tmp	141	3.856	14:04:37.97	14:04:42.68	0	4.7s	+47	29°	51°
58	Tmp	142	4.701	14:05:59.21	14:06:01.15	0	1.9s	+19	22°	51°
59	Tmp	143	5.438	14:07:01.67	14:07:06.88	0	5.2s	+52	30°	51°
60	Tmp	143	5.995	14:07:57.37	14:07:58.82	0	1.5s	+15	14°	51°
61	Tmp	143	7.171	14:09:54.97	14:10:02.12	0	7.2s	+72	31°	51°
62	Tmp	152	1.585	14:16:10.65	14:16:10.19	0	0.5s	-5	9°	51°
63	Tmp	155	2.797	14:18:19.77	14:18:15.33	0	4.4s	-44	31°	51°
64	Tmp	156	3.235	14:19:09.60	14:19:10.82	0	1.2s	+12	17°	51°
65	Tmp	157	5.517	14:22:47.20	14:22:50.32	0	3.1s	+31	21°	51°
66	Tmp	161	9.782	14:29:11.70	14:29:10.48	0	1.2s	-12	9°	51°

Num	112	Pen	0	PCZ	3	Total PP	21949	Col. Final	51°
-----	-----	-----	---	-----	---	----------	-------	------------	-----





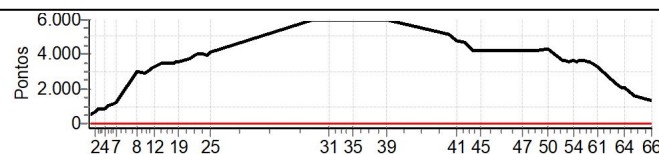
CURITIBA - PR - Mitsubishi MotorSports Sudeste 2020

Performance Individual

PC	Tp	Trc	DistPC	Ideal	Passagem	Pen	Erro	Pontos	NoPC	AtePC
N u m	113	113 / Joao Batista Matos / Irene Froese Matos								
		Cat / NL / Largada		LIGHT / 113 / 10:43:00						
		Curitiba-PR			PAJERO FULL 3 PORTAS					
PC	Tp	Trc	DistPC	Ideal	Passagem	Pen	Erro	Pontos	NoPC	AtePC
1	Tmp	2	0.184	11:08:20.07	11:09:06.25	0	46.2s	+462	53°	53°
2	Tmp	6	1.388	11:10:26.45	11:11:29.34	0	1m02s	+629	53°	52°
3	Tmp	8	2.036	11:11:33.22	11:12:53.08	0	1m19s	+799	53°	52°
4	Tmp	11	3.260	11:13:59.70	11:15:26.03	0	1m26s	+863	53°	53°
5	Tmp	12	4.199	11:15:27.91	11:17:13.82	0	1m45s	+1059	53°	53°
6	Tmp	14	5.073	11:17:01.44	11:18:58.35	0	1m56s	+1169	53°	53°
7	Tmp	16	5.619	11:17:59.49	11:20:02.29	0	2m02s	[+1228]	53°	53°
8	Tmp	19	0.390	11:25:25.68	11:30:22.76	0	4m57s	+2971	53°	53°
9	Tmp	23	1.650	11:28:12.75	11:33:04.62	0	4m51s	+2919	53°	53°
10	Tmp	26	2.755	11:29:54.67	11:34:59.94	0	5m05s	+3053	53°	53°
11	Tmp	28	3.285	11:30:53.08	11:36:12.10	0	5m19s	+3190	53°	53°
12	Tmp	29	3.850	11:31:44.66	11:37:10.01	0	5m25s	+3254	53°	53°
13	Tmp	30	4.702	11:33:02.67	11:38:37.23	0	5m34s	+3346	53°	53°
14	Tmp	31	5.464	11:34:05.41	11:39:51.81	0	5m46s	+3464	53°	53°
15	Tmp	33	5.800	11:34:37.32	11:40:27.69	0	5m50s	+3504	53°	53°
16	Tmp	37	0.364	11:38:03.99	11:43:48.57	0	5m44s	+3446	53°	53°
17	Tmp	39	0.747	11:38:41.84	11:44:30.42	0	5m48s	+3486	53°	53°
18	Tmp	41	1.149	11:39:23.41	11:45:20.04	0	5m56s	+3566	53°	53°
19	Tmp	43	1.614	11:40:17.40	11:46:16.53	0	5m59s	+3591	53°	53°
20	Tmp	47	3.859	11:44:16.00	11:50:35.38	0	6m19s	+3794	53°	53°
21	Tmp	48	5.316	11:46:23.07	11:52:56.06	0	6m33s	+3930	53°	53°
22	Tmp	49	5.883	11:47:09.66	11:53:50.56	0	6m40s	+4009	53°	53°
23	Tmp	51	7.219	11:49:15.78	11:55:59.85	0	6m44s	+4041	53°	53°
24	Tmp	53	7.981	11:50:38.81	11:57:15.24	0	6m36s	+3964	53°	53°
25	Tmp	56	8.571	11:51:47.64	11:58:35.84	0	6m48s	+4082	53°	53°
26	Tmp	64	0.777	12:28:46.31	--:--:--	0		+6000	54°	53°
27	Tmp	65	1.676	12:30:24.23	12:51:20.93	0	20m56s	+6000	54°	53°
28	Tmp	66	2.571	12:31:41.20	12:52:49.67	0	21m08s	+6000	54°	53°
29	Tmp	68	3.236	12:32:45.35	12:53:54.97	0	21m09s	+6000	54°	53°
30	Tmp	68	3.730	12:33:27.69	12:54:44.47	0	21m16s	+6000	54°	53°
31	Tmp	68	4.420	12:34:26.83	12:55:54.18	0	21m27s	+6000	54°	53°
32	Tmp	70	4.964	12:35:19.70	12:56:52.89	0	21m33s	+6000	54°	53°
33	Tmp	72	6.925	12:38:13.18	12:59:59.14	0	21m46s	+6000	54°	53°
34	Tmp	73	8.268	12:40:14.01	13:02:13.65	0	21m59s	+6000	54°	53°
35	Tmp	75	10.156	12:43:05.57	13:05:35.05	0	22m29s	+6000	54°	53°
36	Tmp	81	0.248	12:48:27.74	13:11:11.84	0	22m44s	+6000	54°	53°
37	Tmp	87	2.354	12:51:58.78	13:14:52.27	0	22m53s	+6000	54°	53°
38	Tmp	87	2.675	12:52:28.41	13:15:24.53	0	22m56s	+6000	54°	53°
39	Tmp	90	4.336	12:55:11.62	13:18:15.67	0	23m04s	+6000	54°	53°
40	Tmp	96	0.783	13:17:22.77	13:25:56.55	0	8m33s	+5138	54°	53°
41	Tmp	98	1.874	13:19:59.15	13:27:59.70	0	8m00s	+4806	54°	53°
42	Tmp	101	2.995	13:22:53.73	13:30:44.42	0	7m50s	+4707	54°	53°
43	Tmp	103	4.250	13:25:59.62	13:33:03.21	0	7m03s	+4236	54°	53°
44	Tmp	104	4.695	13:27:02.62	13:34:03.25	0	7m00s	+4206	54°	53°
45	Tmp	104	5.501	13:28:50.08	13:35:51.71	0	7m01s	+4216	54°	53°
46	Tmp	111	7.789	13:42:40.20	13:49:42.77	0	7m02s	+4226	54°	53°
47	Tmp	112	8.062	13:43:30.45	13:50:35.29	0	7m04s	+4248	54°	53°
48	Tmp	116	8.997	13:46:33.91	13:53:37.20	0	7m03s	+4233	54°	53°
49	Tmp	119	9.924	13:49:08.88	13:56:12.86	0	7m04s	+4240	54°	53°
50	Tmp	122	0.306	13:52:54.58	14:00:02.22	0	7m07s	+4276	54°	53°
51	Tmp	129	0.349	13:58:00.16	14:04:07.43	0	6m07s	+3673	54°	53°
52	Tmp	130	0.724	13:58:50.44	14:04:53.01	0	6m02s	+3626	54°	53°

PC	Tp	Trc	DistPC	Ideal	Passagem	Pen	Erro	Pontos	NoPC	AtePC
53	Tmp	131	1.333	14:00:17.11	14:06:15.86	0	5m58s	+3588	54°	53°
54	Tmp	135	2.074	14:01:52.56	14:07:58.30	0	6m05s	+3657	54°	53°
55	Tmp	137	2.666	14:03:08.87	14:09:08.49	0	5m59s	+3596	54°	54°
56	Tmp	139	3.273	14:04:30.87	14:10:32.62	0	6m01s	+3618	54°	54°
57	Tmp	141	3.856	14:05:37.97	14:11:43.56	0	6m05s	+3656	54°	54°
58	Tmp	142	4.701	14:06:59.21	14:12:52.91	0	5m53s	+3537	54°	54°
59	Tmp	143	5.438	14:08:01.67	14:13:53.55	0	5m51s	+3519	54°	54°
60	Tmp	143	5.995	14:08:57.37	14:14:41.08	0	5m43s	+3437	54°	54°
61	Tmp	143	7.171	14:10:54.97	14:16:25.76	0	5m30s	+3308	54°	54°
62	Tmp	152	1.585	14:17:10.65	14:21:00.56	0	3m49s	+2299	53°	54°
63	Tmp	155	2.797	14:19:19.77	14:22:45.09	0	3m25s	+2053	53°	54°
64	Tmp	156	3.235	14:20:09.60	14:23:31.97	0	3m22s	+2024	53°	54°
65	Tmp	157	5.517	14:23:47.20	14:26:31.20	0	2m44s	[+1640]	52°	54°
66	Tmp	161	9.782	14:30:11.70	14:32:23.77	0	2m12s	[+1321]	51°	54°

Num	113	Pen	0	PCZ	0	Total PP	246714	Col. Final	54°
-----	-----	-----	---	-----	---	----------	--------	------------	-----





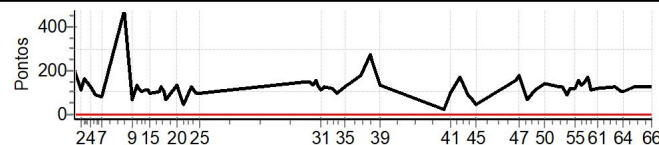
CURITIBA - PR - Mitsubishi MotorSports Sudeste 2020

Performance Individual

PC	Tp	Trc	DistPC	Ideal	Passagem	Pen	Erro	Pontos	NoPC	AtePC
N u m	114	114 / Rafael Petry / Ricardo Petry								
		Cat / NL / Largada LIGHT / 114 / 10:44:00								
		Balneario Camboriu-SC				ASX OUTDOOR 4X4				
PC	Tp	Trc	DistPC	Ideal	Passagem	Pen	Erro	Pontos	NoPC	AtePC
1	Tmp	2	0.184	11:09:20.07	11:09:39.96	0	19.9s	+199	48 °	48 °
2	Tmp	6	1.388	11:11:26.45	11:11:37.84	0	11.4s	+114	34 °	43 °
3	Tmp	8	2.036	11:12:33.22	11:12:49.75	0	16.5s	+165	38 °	43 °
4	Tmp	11	3.260	11:14:59.70	11:15:12.22	0	12.5s	+125	39 °	42 °
5	Tmp	12	4.199	11:16:27.91	11:16:37.00	0	9.1s	+91	31 °	38 °
6	Tmp	14	5.073	11:18:01.44	11:18:09.26	0	7.8s	+78	27 °	36 °
7	Tmp	16	5.619	11:18:59.49	11:19:07.27	0	7.8s	+78	29 °	33 °
8	Tmp	19	0.390	11:26:25.68	11:27:12.80	0	47.1s	[+471]	45 °	38 °
9	Tmp	23	1.650	11:29:12.75	11:29:19.33	0	6.6s	+66	28 °	35 °
10	Tmp	26	2.755	11:30:54.67	11:31:07.78	0	13.1s	+131	33 °	35 °
11	Tmp	28	3.285	11:31:53.08	11:32:05.05	0	12.0s	+120	33 °	33 °
12	Tmp	29	3.850	11:32:44.66	11:32:55.20	0	10.5s	+105	31 °	32 °
13	Tmp	30	4.702	11:34:02.67	11:34:14.07	0	11.4s	+114	33 °	32 °
14	Tmp	31	5.464	11:35:05.41	11:35:16.52	0	11.1s	+111	35 °	31 °
15	Tmp	33	5.800	11:35:37.32	11:35:47.00	0	9.7s	+97	33 °	32 °
16	Tmp	37	0.364	11:39:03.99	11:39:14.24	0	10.3s	+103	33 °	30 °
17	Tmp	39	0.747	11:39:41.84	11:39:54.15	0	12.3s	+123	35 °	30 °
18	Tmp	41	1.149	11:40:23.41	11:40:33.89	0	10.5s	+105	33 °	30 °
19	Tmp	43	1.614	11:41:17.40	11:41:23.92	0	6.5s	+65	27 °	30 °
20	Tmp	47	3.859	11:45:16.00	11:45:28.93	0	12.9s	+129	32 °	29 °
21	Tmp	48	5.316	11:47:23.07	11:47:27.76	0	4.7s	+47	24 °	29 °
22	Tmp	49	5.883	11:48:09.66	11:48:15.32	0	5.7s	+57	23 °	28 °
23	Tmp	51	7.219	11:50:15.78	11:50:28.16	0	12.4s	+124	33 °	28 °
24	Tmp	53	7.981	11:51:38.81	11:51:48.42	0	9.6s	+96	24 °	28 °
25	Tmp	56	8.571	11:52:47.64	11:52:56.88	0	9.2s	+92	26 °	27 °
26	Tmp	64	0.777	12:29:46.31	12:30:01.33	0	15.0s	+150	39 °	27 °
27	Tmp	65	1.676	12:31:24.23	12:31:38.65	0	14.4s	+144	41 °	28 °
28	Tmp	66	2.571	12:32:41.20	12:32:54.32	0	13.1s	+131	42 °	29 °
29	Tmp	68	3.236	12:33:45.35	12:34:00.51	0	15.2s	+152	45 °	29 °
30	Tmp	68	3.730	12:34:27.69	12:34:41.29	0	13.6s	+136	40 °	29 °
31	Tmp	68	4.420	12:35:26.83	12:35:38.24	0	11.4s	+114	40 °	29 °
32	Tmp	70	4.964	12:36:19.70	12:36:32.32	0	12.6s	+126	42 °	29 °
33	Tmp	72	6.925	12:39:13.18	12:39:24.77	0	11.6s	+116	42 °	29 °
34	Tmp	73	8.268	12:41:14.01	12:41:23.28	0	9.3s	+93	40 °	29 °
35	Tmp	75	10.156	12:44:05.57	12:44:18.40	0	12.8s	+128	39 °	29 °
36	Tmp	81	0.248	12:49:27.74	12:49:45.71	0	18.0s	+180	39 °	29 °
37	Tmp	87	2.354	12:52:58.78	12:53:25.83	0	27.1s	[+271]	42 °	29 °
38	Tmp	87	2.675	12:53:28.41	12:53:52.42	0	24.0s	[+240]	41 °	30 °
39	Tmp	90	4.336	12:56:11.62	12:56:25.10	0	13.5s	+135	38 °	30 °
40	Tmp	96	0.783	13:18:22.77	13:18:24.95	0	2.2s	+22	25 °	30 °
41	Tmp	98	1.874	13:20:59.15	13:21:08.87	0	9.7s	+97	35 °	30 °
42	Tmp	101	2.995	13:23:53.73	13:24:10.87	0	17.1s	+171	39 °	30 °
43	Tmp	103	4.250	13:26:59.62	13:27:08.39	0	8.8s	+88	37 °	30 °
44	Tmp	104	4.695	13:28:02.62	13:28:10.26	0	7.6s	+76	33 °	30 °
45	Tmp	104	5.501	13:29:50.08	13:29:54.13	0	4.1s	+41	28 °	30 °
46	Tmp	111	7.789	13:43:40.20	13:43:55.59	0	15.4s	+154	47 °	30 °
47	Tmp	112	8.062	13:44:30.45	13:44:48.27	0	17.8s	+178	48 °	30 °
48	Tmp	116	8.997	13:47:33.91	13:47:40.56	0	6.7s	+67	33 °	30 °
49	Tmp	119	9.924	13:50:08.88	13:50:19.92	0	11.0s	+110	38 °	30 °
50	Tmp	122	0.306	13:53:54.58	13:54:08.61	0	14.0s	+140	44 °	30 °
51	Tmp	129	0.349	13:59:00.16	13:59:12.66	0	12.5s	+125	42 °	30 °
52	Tmp	130	0.724	13:59:50.44	14:00:02.91	0	12.5s	+125	40 °	30 °

PC	Tp	Trc	DistPC	Ideal	Passagem	Pen	Erro	Pontos	NoPC	AtePC
53	Tmp	131	1.333	14:01:17.11	14:01:26.20	0	9.1s	+91	38 °	30 °
54	Tmp	135	2.074	14:02:52.56	14:03:04.70	0	12.1s	+121	39 °	30 °
55	Tmp	137	2.666	14:04:08.87	14:04:20.93	0	12.1s	+121	40 °	30 °
56	Tmp	139	3.273	14:05:30.87	14:05:46.68	0	15.8s	+158	45 °	30 °
57	Tmp	141	3.856	14:06:37.97	14:06:50.86	0	12.9s	+129	37 °	30 °
58	Tmp	142	4.701	14:07:59.21	14:08:14.06	0	14.9s	+149	44 °	30 °
59	Tmp	143	5.438	14:09:01.67	14:09:18.75	0	17.1s	+171	40 °	29 °
60	Tmp	143	5.995	14:09:57.37	14:10:08.52	0	11.2s	+112	38 °	30 °
61	Tmp	143	7.171	14:11:54.97	14:12:06.64	0	11.7s	+117	40 °	29 °
62	Tmp	152	1.585	14:18:10.65	14:18:22.90	0	12.3s	+123	41 °	29 °
63	Tmp	155	2.797	14:20:19.77	14:20:29.74	0	10.0s	+100	38 °	29 °
64	Tmp	156	3.235	14:21:09.60	14:21:20.14	0	10.5s	+105	37 °	29 °
65	Tmp	157	5.517	14:24:47.20	14:24:59.80	0	12.6s	+126	40 °	29 °
66	Tmp	161	9.782	14:31:11.70	14:31:24.21	0	12.5s	+125	41 °	29 °

Num	114	Pen	0	PCZ	0	Total PP	7282	Col. Final	29°
-----	-----	-----	---	-----	---	----------	------	------------	-----





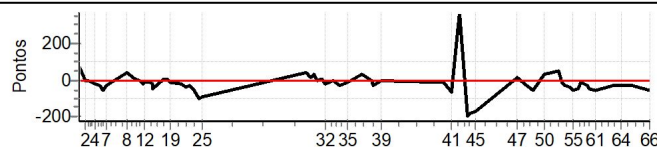
CURITIBA - PR - Mitsubishi MotorSports Sudeste 2020

Performance Individual

PC	Tp	Trc	DistPC	Ideal	Passagem	Pen	Erro	Pontos	NoPC	AtePC
N u m	115	115 / Eduardo Klimiuc / Aline Dias Ferreira								
		Cat / NL / Largada LIGHT / 115 / 10:45:00								
		Mogi das Cruzes-SP				ASX OUTDOOR 4X4				
PC	Tp	Trc	DistPC	Ideal	Passagem	Pen	Erro	Pontos	NoPC	AtePC
1	Tmp	2	0.184	11:10:20.07	11:10:27.78	0	7.7s	[+77]	36°	36°
2	Tmp	6	1.388	11:12:26.45	11:12:26.32	0	0.1s	-1	2°	26°
3	Tmp	8	2.036	11:13:33.22	11:13:32.93	0	0.3s	-3	3°	18°
4	Tmp	11	3.260	11:15:59.70	11:15:57.46	0	2.2s	-22	18°	17°
5	Tmp	12	4.199	11:17:27.91	11:17:25.13	0	2.8s	-28	20°	17°
6	Tmp	14	5.073	11:19:01.44	11:18:56.01	0	5.4s	-54	24°	20°
7	Tmp	16	5.619	11:19:59.49	11:19:56.11	0	3.4s	-34	24°	19°
8	Tmp	19	0.390	11:27:25.68	11:27:29.54	0	3.9s	+39	20°	17°
9	Tmp	23	1.650	11:30:12.75	11:30:13.18	0	0.4s	+4	6°	16°
10	Tmp	26	2.755	11:31:54.67	11:31:54.66	0	0.0s	0	1°	16°
11	Tmp	28	3.285	11:32:53.08	11:32:51.33	0	1.8s	-18	17°	16°
12	Tmp	29	3.850	11:33:44.66	11:33:43.07	0	1.6s	-16	18°	16°
13	Tmp	30	4.702	11:35:02.67	11:35:01.18	0	1.5s	-15	18°	16°
14	Tmp	31	5.464	11:36:05.41	11:36:02.78	0	2.6s	-26	21°	16°
15	Tmp	33	5.800	11:36:37.32	11:36:32.80	0	4.5s	-45	25°	16°
16	Tmp	37	0.364	11:40:03.99	11:40:04.81	0	0.8s	+8	8°	16°
17	Tmp	39	0.747	11:40:41.84	11:40:42.60	0	0.8s	+8	16°	16°
18	Tmp	41	1.149	11:41:23.41	11:41:23.71	0	0.3s	+3	7°	16°
19	Tmp	43	1.614	11:42:17.40	11:42:16.20	0	1.2s	-12	13°	16°
20	Tmp	47	3.859	11:46:16.00	11:46:13.87	0	2.1s	-21	19°	16°
21	Tmp	48	5.316	11:48:23.07	11:48:19.09	0	4.0s	-40	20°	16°
22	Tmp	49	5.883	11:49:09.66	11:49:06.98	0	2.7s	-27	16°	15°
23	Tmp	51	7.219	11:51:15.78	11:51:10.01	0	5.8s	-58	25°	15°
24	Tmp	53	7.981	11:52:38.81	11:52:28.80	0	10.0s	-100	27°	15°
25	Tmp	56	8.571	11:53:47.64	11:53:38.57	0	9.1s	-91	25°	16°
26	Tmp	64	0.777	12:30:46.31	12:30:50.26	0	4.0s	+40	24°	16°
27	Tmp	65	1.676	12:32:24.23	12:32:25.95	0	1.7s	+17	21°	16°
28	Tmp	66	2.571	12:33:41.20	12:33:44.10	0	2.9s	+29	30°	16°
29	Tmp	68	3.236	12:34:45.35	12:34:44.91	0	0.4s	-4	5°	15°
30	Tmp	68	3.730	12:35:27.69	12:35:27.84	0	0.2s	+2	3°	15°
31	Tmp	68	4.420	12:36:26.83	12:36:26.88	0	0.1s	+1	2°	15°
32	Tmp	70	4.964	12:37:19.70	12:37:17.59	0	2.1s	-21	21°	15°
33	Tmp	72	6.925	12:40:13.18	12:40:13.16	0	0.0s	0	1°	15°
34	Tmp	73	8.268	12:42:14.01	12:42:11.24	0	2.8s	-28	22°	14°
35	Tmp	75	10.156	12:45:05.57	12:45:04.63	0	0.9s	-9	13°	14°
36	Tmp	81	0.248	12:50:27.74	12:50:30.70	0	3.0s	+30	18°	14°
37	Tmp	87	2.354	12:53:58.78	12:53:58.01	0	0.8s	-8	10°	14°
38	Tmp	87	2.675	12:54:28.41	12:54:25.23	0	3.2s	-32	23°	14°
39	Tmp	90	4.336	12:57:11.62	12:57:11.22	0	0.4s	-4	6°	14°
40	Tmp	96	0.783	13:19:22.77	13:19:21.78	0	1.0s	-10	15°	14°
41	Tmp	98	1.874	13:21:59.15	13:21:52.31	0	6.8s	-68	31°	16°
42	Tmp	101	2.995	13:24:53.73	13:25:31.02	0	37.3s	[+373]	45°	16°
43	Tmp	103	4.250	13:27:59.62	13:27:39.39	0	20.2s	-202	43°	18°
44	Tmp	104	4.695	13:29:02.62	13:28:44.11	0	18.5s	-185	40°	19°
45	Tmp	104	5.501	13:30:50.08	13:30:32.71	0	17.4s	-174	40°	19°
46	Tmp	111	7.789	13:44:40.20	13:44:40.48	0	0.3s	+3	4°	19°
47	Tmp	112	8.062	13:45:30.45	13:45:31.69	0	1.2s	+12	9°	19°
48	Tmp	116	8.997	13:48:33.91	13:48:31.24	0	2.7s	-27	19°	19°
49	Tmp	119	9.924	13:51:08.88	13:51:03.31	0	5.6s	-56	31°	19°
50	Tmp	122	0.306	13:54:54.58	13:54:57.79	0	3.2s	+32	27°	19°
51	Tmp	129	0.349	14:00:00.16	14:00:05.16	0	5.0s	[+50]	34°	19°
52	Tmp	130	0.724	14:00:50.44	14:00:48.90	0	1.5s	-15	21°	19°

PC	Tp	Trc	DistPC	Ideal	Passagem	Pen	Erro	Pontos	NoPC	AtePC
53	Tmp	131	1.333	14:02:17.11	14:02:13.81	0	3.3s	-33	27°	19°
54	Tmp	135	2.074	14:03:52.56	14:03:48.68	0	3.9s	-39	30°	19°
55	Tmp	137	2.666	14:05:08.87	14:05:03.51	0	5.4s	-54	33°	19°
56	Tmp	139	3.273	14:06:30.87	14:06:26.15	0	4.7s	-47	32°	19°
57	Tmp	141	3.856	14:07:37.97	14:07:37.01	0	1.0s	-10	11°	19°
58	Tmp	142	4.701	14:08:59.21	14:08:56.83	0	2.4s	-24	25°	19°
59	Tmp	143	5.438	14:10:01.67	14:09:58.92	0	2.8s	-28	22°	19°
60	Tmp	143	5.995	14:10:57.37	14:10:52.76	0	4.6s	-46	25°	19°
61	Tmp	143	7.171	14:12:54.97	14:12:49.58	0	5.4s	-54	29°	19°
62	Tmp	152	1.585	14:19:10.65	14:19:07.66	0	3.0s	-30	30°	19°
63	Tmp	155	2.797	14:21:19.77	14:21:17.00	0	2.8s	-28	25°	18°
64	Tmp	156	3.235	14:22:09.60	14:22:06.74	0	2.9s	-29	23°	18°
65	Tmp	157	5.517	14:25:47.20	14:25:43.80	0	3.4s	-34	23°	18°
66	Tmp	161	9.782	14:32:11.70	14:32:05.89	0	5.8s	-58	26°	18°

Num	115	Pen	0	PCZ	2	Total PP	2196	Col. Final	18°
-----	-----	-----	---	-----	---	----------	------	------------	-----





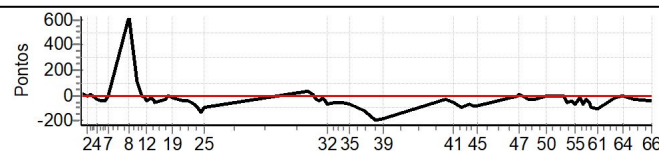
CURITIBA - PR - Mitsubishi MotorSports Sudeste 2020

Performance Individual

PC	Tp	Trc	DistPC	Ideal	Passagem	Pen	Erro	Pontos	NoPC	AtePC
N u m	116	116 / Jose Henrique Espaki / Eliane Benites								
		Cat / NL / Largada			LIGHT / 128 / 10:58:00					
		Campo Largo-PR			PAJERO TR4 4X4					
PC	Tp	Trc	DistPC	Ideal	Passagem	Pen	Erro	Pontos	NoPC	AtePC
1	Tmp	2	0.184	11:23:20.07	11:23:21.70	0	1.6s	+16	15°	15°
2	Tmp	6	1.388	11:25:26.45	11:25:26.15	0	0.3s	-3	6°	9°
3	Tmp	8	2.036	11:26:33.22	11:26:33.72	0	0.5s	+5	6°	8°
4	Tmp	11	3.260	11:28:59.70	11:28:57.30	0	2.4s	-24	22°	8°
5	Tmp	12	4.199	11:30:27.91	11:30:24.15	0	3.8s	-38	25°	14°
6	Tmp	14	5.073	11:32:01.44	11:31:57.73	0	3.7s	-37	23°	14°
7	Tmp	16	5.619	11:32:59.49	11:32:58.96	0	0.5s	-5	4°	14°
8	Tmp	19	0.390	11:40:25.68	11:41:27.66	0	1m02s	[+620]	47°	28°
9	Tmp	23	1.650	11:43:12.75	11:43:23.80	0	11.1s	[+111]	31°	27°
10	Tmp	26	2.755	11:44:54.67	11:44:53.85	0	0.8s	-8	16°	26°
11	Tmp	28	3.285	11:45:53.08	11:45:51.25	0	1.8s	-18	16°	27°
12	Tmp	29	3.850	11:46:44.66	11:46:40.12	0	4.5s	-45	26°	27°
13	Tmp	30	4.702	11:48:02.67	11:48:00.42	0	2.3s	-23	23°	27°
14	Tmp	31	5.464	11:49:05.41	11:49:01.67	0	3.7s	-37	25°	27°
15	Tmp	33	5.800	11:49:37.32	11:49:31.38	0	5.9s	-59	30°	27°
16	Tmp	37	0.364	11:53:03.99	11:53:00.63	0	3.4s	-34	22°	26°
17	Tmp	39	0.747	11:53:41.84	11:53:41.70	0	0.1s	-1	3°	26°
18	Tmp	41	1.149	11:54:23.41	11:54:22.85	0	0.6s	-6	11°	24°
19	Tmp	43	1.614	11:55:17.40	11:55:15.35	0	2.1s	-21	19°	23°
20	Tmp	47	3.859	11:59:16.00	11:59:11.80	0	4.2s	-42	24°	20°
21	Tmp	48	5.316	12:01:23.07	12:01:19.12	0	4.0s	-40	19°	19°
22	Tmp	49	5.883	12:02:09.66	12:02:03.91	0	5.8s	-58	24°	19°
23	Tmp	51	7.219	12:04:15.78	12:04:07.68	0	8.1s	-81	28°	19°
24	Tmp	53	7.981	12:05:38.81	12:05:25.20	0	13.6s	-136	31°	20°
25	Tmp	56	8.571	12:06:47.64	12:06:38.35	0	9.3s	-93	27°	20°
26	Tmp	64	0.777	12:43:46.31	12:43:49.21	0	2.9s	[+29]	17°	20°
27	Tmp	65	1.676	12:45:24.23	12:45:24.57	0	0.3s	+3	6°	20°
28	Tmp	66	2.571	12:46:41.20	12:46:38.60	0	2.6s	-26	29°	20°
29	Tmp	68	3.236	12:47:45.35	12:47:41.27	0	4.1s	-41	31°	20°
30	Tmp	68	3.730	12:48:27.69	12:48:26.41	0	1.3s	-13	15°	20°
31	Tmp	68	4.420	12:49:26.83	12:49:23.31	0	3.5s	-35	31°	21°
32	Tmp	70	4.964	12:50:19.70	12:50:13.30	0	6.4s	-64	36°	21°
33	Tmp	72	6.925	12:53:13.18	12:53:07.97	0	5.2s	-52	35°	21°
34	Tmp	73	8.268	12:55:14.01	12:55:08.48	0	5.5s	-55	37°	21°
35	Tmp	75	10.156	12:58:05.57	12:57:58.65	0	6.9s	-69	34°	21°
36	Tmp	81	0.248	13:03:27.74	13:03:15.52	0	12.2s	-122	35°	21°
37	Tmp	87	2.354	13:06:58.78	13:06:40.76	0	18.0s	-180	41°	21°
38	Tmp	87	2.675	13:07:28.41	13:07:08.81	0	19.6s	-196	40°	21°
39	Tmp	90	4.336	13:10:11.62	13:09:53.30	0	18.3s	-183	41°	23°
40	Tmp	96	0.783	13:32:22.77	13:32:19.44	0	3.3s	-33	30°	24°
41	Tmp	98	1.874	13:34:59.15	13:34:53.65	0	5.5s	-55	29°	24°
42	Tmp	101	2.995	13:37:53.73	13:37:44.74	0	9.0s	-90	34°	24°
43	Tmp	103	4.250	13:40:59.62	13:40:53.16	0	6.5s	-65	32°	25°
44	Tmp	104	4.695	13:42:02.62	13:41:54.71	0	7.9s	-79	35°	25°
45	Tmp	104	5.501	13:43:50.08	13:43:42.52	0	7.6s	-76	35°	25°
46	Tmp	111	7.789	13:57:40.20	13:57:40.01	0	0.2s	-2	3°	25°
47	Tmp	112	8.062	13:58:30.45	13:58:31.06	0	0.6s	+6	3°	25°
48	Tmp	116	8.997	14:01:33.91	14:01:30.95	0	3.0s	-30	22°	24°
49	Tmp	119	9.924	14:04:08.88	14:04:06.49	0	2.4s	-24	17°	23°
50	Tmp	122	0.306	14:07:54.58	14:07:54.00	0	0.6s	-6	5°	23°
51	Tmp	129	0.349	14:13:00.16	14:12:59.85	0	0.3s	-3	3°	23°
52	Tmp	130	0.724	14:13:50.44	14:13:49.42	0	1.0s	-10	13°	23°

PC	Tp	Trc	DistPC	Ideal	Passagem	Pen	Erro	Pontos	NoPC	AtePC
53	Tmp	131	1.333	14:15:17.11	14:15:11.49	0	5.6s	-56	33°	23°
54	Tmp	135	2.074	14:16:52.56	14:16:47.78	0	4.8s	-48	32°	23°
55	Tmp	137	2.666	14:18:08.87	14:18:02.00	0	6.9s	-69	36°	23°
56	Tmp	139	3.273	14:19:30.87	14:19:29.01	0	1.9s	-19	20°	23°
57	Tmp	141	3.856	14:20:37.97	14:20:31.04	0	6.9s	-69	32°	23°
58	Tmp	142	4.701	14:21:59.21	14:21:56.29	0	2.9s	-29	29°	23°
59	Tmp	143	5.438	14:23:01.67	14:22:56.59	0	5.1s	-51	29°	23°
60	Tmp	143	5.995	14:23:57.37	14:23:48.29	0	9.1s	-91	35°	23°
61	Tmp	143	7.171	14:25:54.97	14:25:44.86	0	10.1s	-101	36°	24°
62	Tmp	152	1.585	14:32:10.65	14:32:09.10	0	1.6s	-16	22°	24°
63	Tmp	155	2.797	14:34:19.77	14:34:19.62	0	0.2s	-2	4°	24°
64	Tmp	156	3.235	14:35:09.60	14:35:09.34	0	0.3s	-3	5°	24°
65	Tmp	157	5.517	14:38:47.20	14:38:44.67	0	2.5s	-25	18°	24°
66	Tmp	161	9.782	14:45:11.70	14:45:07.01	0	4.7s	-47	20°	24°

Num	116	Pen	0	PCZ	0	Total PP	2974	Col. Final	24°
-----	-----	-----	---	-----	---	----------	------	------------	-----





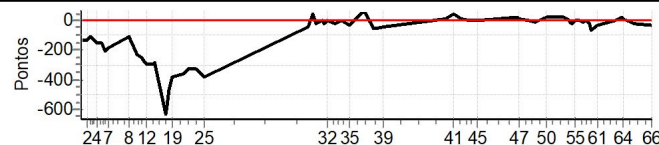
CURITIBA - PR - Mitsubishi MotorSports Sudeste 2020

Performance Individual

PC	Tp	Trc	DistPC	Ideal	Passagem	Pen	Erro	Pontos	NoPC	AtePC
N u m	117	117 / Diego Shimiso / Nicoli Camargo da Silva								
		Cat / NL / Largada		LIGHT / 129 / 10:59:00						
		Campo Largo-PR				PAJERO SPORT 4X4				
PC	Tp	Trc	DistPC	Ideal	Passagem	Pen	Erro	Pontos	NoPC	AtePC
1	Tmp	2	0.184	11:24:20.07	11:24:07.13	0	12.9s	-129	43 °	43 °
2	Tmp	6	1.388	11:26:26.45	11:26:13.06	0	13.4s	-134	37 °	41 °
3	Tmp	8	2.036	11:27:33.22	11:27:22.11	0	11.1s	-111	31 °	35 °
4	Tmp	11	3.260	11:29:59.70	11:29:44.32	0	15.4s	-154	42 °	38 °
5	Tmp	12	4.199	11:31:27.91	11:31:12.96	0	15.0s	-150	38 °	37 °
6	Tmp	14	5.073	11:33:01.44	11:32:40.44	0	21.0s	-210	40 °	39 °
7	Tmp	16	5.619	11:33:59.49	11:33:40.27	0	19.2s	-192	38 °	38 °
8	Tmp	19	0.390	11:41:25.68	11:41:14.69	0	11.0s	-110	32 °	35 °
9	Tmp	23	1.650	11:44:12.75	11:43:50.02	0	22.7s	-227	38 °	36 °
10	Tmp	26	2.755	11:45:54.67	11:45:29.97	0	24.7s	-247	41 °	37 °
11	Tmp	28	3.285	11:46:53.08	11:46:24.35	0	28.7s	-287	42 °	39 °
12	Tmp	29	3.850	11:47:44.66	11:47:15.37	0	29.3s	-293	42 °	39 °
13	Tmp	30	4.702	11:49:02.67	11:48:33.25	0	29.4s	-294	41 °	40 °
14	Tmp	31	5.464	11:50:05.41	11:49:35.93	0	29.5s	-295	41 °	41 °
15	Tmp	33	5.800	11:50:37.32	11:50:09.11	0	28.2s	-282	41 °	42 °
16	Tmp	37	0.364	11:54:03.99	11:53:00.95	0	1m03s	-630	50 °	41 °
17	Tmp	39	0.747	11:54:41.84	11:53:46.40	0	55.4s	-554	48 °	41 °
18	Tmp	41	1.149	11:55:23.41	11:54:36.95	0	46.5s	-465	45 °	42 °
19	Tmp	43	1.614	11:56:17.40	11:55:39.43	0	38.0s	-380	44 °	42 °
20	Tmp	47	3.859	12:00:16.00	11:59:40.14	0	35.9s	-359	44 °	43 °
21	Tmp	48	5.316	12:02:23.07	12:01:50.60	0	32.5s	-325	42 °	43 °
22	Tmp	49	5.883	12:03:09.66	12:02:37.05	0	32.6s	-326	40 °	43 °
23	Tmp	51	7.219	12:05:15.78	12:04:43.35	0	32.4s	-324	40 °	43 °
24	Tmp	53	7.981	12:06:38.81	12:06:02.45	0	36.4s	-364	40 °	43 °
25	Tmp	56	8.571	12:07:47.64	12:07:09.90	0	37.7s	-377	40 °	44 °
26	Tmp	64	0.777	12:44:46.31	12:44:41.36	0	5.0s	-50	28 °	44 °
27	Tmp	65	1.676	12:46:24.23	12:46:28.08	0	3.9s	[+39]	29 °	43 °
28	Tmp	66	2.571	12:47:41.20	12:47:39.19	0	2.0s	-20	27 °	43 °
29	Tmp	68	3.236	12:48:45.35	12:48:44.11	0	1.2s	-12	13 °	43 °
30	Tmp	68	3.730	12:49:27.69	12:49:27.41	0	0.3s	-3	5 °	43 °
31	Tmp	68	4.420	12:50:26.83	12:50:24.78	0	2.1s	-21	22 °	43 °
32	Tmp	70	4.964	12:51:19.70	12:51:19.66	0	0.0s	0	1 °	43 °
33	Tmp	72	6.925	12:54:13.18	12:54:10.31	0	2.9s	-29	26 °	43 °
34	Tmp	73	8.268	12:56:14.01	12:56:14.07	0	0.1s	+1	1 °	40 °
35	Tmp	75	10.156	12:59:05.57	12:59:01.76	0	3.8s	-38	25 °	39 °
36	Tmp	81	0.248	13:04:27.74	13:04:33.90	0	6.2s	[+62]	27 °	39 °
37	Tmp	87	2.354	13:07:58.78	13:07:53.58	0	5.2s	-52	27 °	39 °
38	Tmp	87	2.675	13:08:28.41	13:08:23.17	0	5.2s	-52	29 °	38 °
39	Tmp	90	4.336	13:11:11.62	13:11:07.00	0	4.6s	-46	27 °	38 °
40	Tmp	96	0.783	13:33:22.77	13:33:23.29	0	0.5s	+5	5 °	38 °
41	Tmp	98	1.874	13:35:59.15	13:36:03.39	0	4.2s	[+42]	24 °	36 °
42	Tmp	101	2.995	13:38:53.73	13:38:54.45	0	0.7s	+7	7 °	35 °
43	Tmp	103	4.250	13:41:59.62	13:41:59.15	0	0.5s	-5	4 °	35 °
44	Tmp	104	4.695	13:43:02.62	13:43:01.94	0	0.7s	-7	5 °	34 °
45	Tmp	104	5.501	13:44:50.08	13:44:49.58	0	0.5s	-5	4 °	34 °
46	Tmp	111	7.789	13:58:40.20	13:58:42.44	0	2.2s	+22	17 °	34 °
47	Tmp	112	8.062	13:59:30.45	13:59:31.56	0	1.1s	+11	8 °	34 °
48	Tmp	116	8.997	14:02:33.91	14:02:33.79	0	0.1s	-1	1 °	34 °
49	Tmp	119	9.924	14:05:08.88	14:05:07.67	0	1.2s	-12	10 °	34 °
50	Tmp	122	0.306	14:08:54.58	14:08:56.67	0	2.1s	+21	19 °	34 °
51	Tmp	129	0.349	14:14:00.16	14:14:02.28	0	2.1s	+21	20 °	34 °
52	Tmp	130	0.724	14:14:50.44	14:14:51.83	0	1.4s	+14	20 °	34 °

PC	Tp	Trc	DistPC	Ideal	Passagem	Pen	Erro	Pontos	NoPC	AtePC
53	Tmp	131	1.333	14:16:17.11	14:16:17.58	0	0.5s	+5	6 °	34 °
54	Tmp	135	2.074	14:17:52.56	14:17:50.28	0	2.3s	-23	21 °	34 °
55	Tmp	137	2.666	14:19:08.87	14:19:08.10	0	0.8s	-8	12 °	34 °
56	Tmp	139	3.273	14:20:30.87	14:20:30.08	0	0.8s	-8	13 °	34 °
57	Tmp	141	3.856	14:21:37.97	14:21:36.58	0	1.4s	-14	13 °	34 °
58	Tmp	142	4.701	14:22:59.21	14:22:58.43	0	0.8s	-8	12 °	34 °
59	Tmp	143	5.438	14:24:01.67	14:23:58.81	0	2.9s	-29	24 °	32 °
60	Tmp	143	5.995	14:24:57.37	14:24:50.42	0	7.0s	-70	32 °	34 °
61	Tmp	143	7.171	14:26:54.97	14:26:51.35	0	3.6s	-36	25 °	33 °
62	Tmp	152	1.585	14:33:10.65	14:33:10.89	0	0.2s	+2	5 °	31 °
63	Tmp	155	2.797	14:35:19.77	14:35:21.50	0	1.7s	+17	20 °	31 °
64	Tmp	156	3.235	14:36:09.60	14:36:10.53	0	0.9s	+9	9 °	31 °
65	Tmp	157	5.517	14:39:47.20	14:39:45.02	0	2.2s	-22	16 °	31 °
66	Tmp	161	9.782	14:46:11.70	14:46:08.27	0	3.4s	-34	17 °	31 °

Num	117	Pen	0	PCZ	1	Total PP	7959	Col. Final	31°
-----	-----	-----	---	-----	---	----------	------	------------	-----





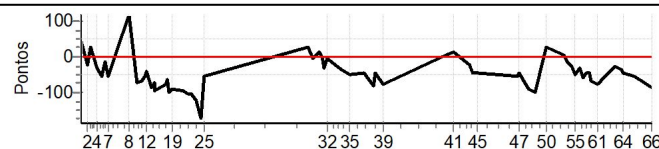
CURITIBA - PR - Mitsubishi MotorSports Sudeste 2020

Performance Individual

PC	Tp	Trc	DistPC	Ideal	Passagem	Pen	Erro	Pontos	NoPC	AtePC
N u m	118	118 / Wiliam Maruo / Andre Ramos								
		Cat / NL / Largada		LIGHT / 127 / 10:57:00						
		Curitiba-PR				PAJERO TR4 4X4				
PC	Tp	Trc	DistPC	Ideal	Passagem	Pen	Erro	Pontos	NoPC	AtePC
1	Tmp	2	0.184	11:22:20.07	11:22:24.86	0	4.8s	[+48]	31 °	31 °
2	Tmp	6	1.388	11:24:26.45	11:24:24.54	0	1.9s	-19	15 °	22 °
3	Tmp	8	2.036	11:25:33.22	11:25:35.99	0	2.8s	+28	19 °	22 °
4	Tmp	11	3.260	11:27:59.70	11:27:56.83	0	2.9s	-29	25 °	20 °
5	Tmp	12	4.199	11:29:27.91	11:29:22.64	0	5.3s	-53	26 °	21 °
6	Tmp	14	5.073	11:31:01.44	11:31:00.08	0	1.4s	-14	19 °	21 °
7	Tmp	16	5.619	11:31:59.49	11:31:54.06	0	5.4s	-54	25 °	21 °
8	Tmp	19	0.390	11:39:25.68	11:39:37.69	0	12.0s	[+120]	34 °	22 °
9	Tmp	23	1.650	11:42:12.75	11:42:05.43	0	7.3s	-73	30 °	23 °
10	Tmp	26	2.755	11:43:54.67	11:43:48.05	0	6.6s	-66	28 °	23 °
11	Tmp	28	3.285	11:44:53.08	11:44:47.84	0	5.2s	-52	28 °	23 °
12	Tmp	29	3.850	11:45:44.66	11:45:40.81	0	3.9s	-39	25 °	23 °
13	Tmp	30	4.702	11:47:02.67	11:46:54.36	0	8.3s	-83	30 °	23 °
14	Tmp	31	5.464	11:48:05.41	11:47:58.16	0	7.3s	-73	30 °	24 °
15	Tmp	33	5.800	11:48:37.32	11:48:28.06	0	9.3s	-93	32 °	24 °
16	Tmp	37	0.364	11:52:03.99	11:51:56.56	0	7.4s	-74	30 °	23 °
17	Tmp	39	0.747	11:52:41.84	11:52:35.59	0	6.3s	-63	29 °	23 °
18	Tmp	41	1.149	11:53:23.41	11:53:13.74	0	9.7s	-97	31 °	23 °
19	Tmp	43	1.614	11:54:17.40	11:54:08.44	0	9.0s	-90	32 °	24 °
20	Tmp	47	3.859	11:58:16.00	11:58:06.73	0	9.3s	-93	30 °	26 °
21	Tmp	48	5.316	12:00:23.07	12:00:12.80	0	10.3s	-103	28 °	26 °
22	Tmp	49	5.883	12:01:09.66	12:00:59.48	0	10.2s	-102	30 °	26 °
23	Tmp	51	7.219	12:03:15.78	12:03:03.82	0	12.0s	-120	32 °	26 °
24	Tmp	53	7.981	12:04:38.81	12:04:21.73	0	17.1s	-171	35 °	25 °
25	Tmp	56	8.571	12:05:47.64	12:05:42.38	0	5.3s	-53	17 °	25 °
26	Tmp	64	0.777	12:42:46.31	12:42:49.33	0	3.0s	[+30]	18 °	25 °
27	Tmp	65	1.676	12:44:24.23	12:44:24.04	0	0.2s	-2	4 °	25 °
28	Tmp	66	2.571	12:45:41.20	12:45:41.84	0	0.6s	+6	8 °	25 °
29	Tmp	68	3.236	12:46:45.35	12:46:46.89	0	1.5s	+15	17 °	25 °
30	Tmp	68	3.730	12:47:27.69	12:47:27.27	0	0.4s	-4	6 °	25 °
31	Tmp	68	4.420	12:48:26.83	12:48:23.80	0	3.0s	-30	29 °	25 °
32	Tmp	70	4.964	12:49:19.70	12:49:19.61	0	0.1s	-1	3 °	25 °
33	Tmp	72	6.925	12:52:13.18	12:52:11.20	0	2.0s	-20	23 °	25 °
34	Tmp	73	8.268	12:54:14.01	12:54:10.59	0	3.4s	-34	24 °	25 °
35	Tmp	75	10.156	12:57:05.57	12:57:00.79	0	4.8s	-48	27 °	24 °
36	Tmp	81	0.248	13:02:27.74	13:02:23.56	0	4.2s	-42	22 °	24 °
37	Tmp	87	2.354	13:05:58.78	13:05:50.96	0	7.8s	-78	34 °	25 °
38	Tmp	87	2.675	13:06:28.41	13:06:24.15	0	4.3s	-43	27 °	25 °
39	Tmp	90	4.336	13:09:11.62	13:09:04.25	0	7.4s	-74	32 °	25 °
40	Tmp	96	0.783	13:31:22.77	13:31:23.46	0	0.7s	+7	9 °	25 °
41	Tmp	98	1.874	13:33:59.15	13:34:00.58	0	1.4s	+14	10 °	25 °
42	Tmp	101	2.995	13:36:53.73	13:36:53.55	0	0.2s	-2	3 °	25 °
43	Tmp	103	4.250	13:39:59.62	13:39:57.46	0	2.2s	-22	15 °	24 °
44	Tmp	104	4.695	13:41:02.62	13:40:58.40	0	4.2s	-42	21 °	24 °
45	Tmp	104	5.501	13:42:50.08	13:42:45.89	0	4.2s	-42	29 °	24 °
46	Tmp	111	7.789	13:56:40.20	13:56:35.03	0	5.2s	-52	34 °	24 °
47	Tmp	112	8.062	13:57:30.45	13:57:26.23	0	4.2s	-42	28 °	24 °
48	Tmp	116	8.997	14:00:33.91	14:00:25.12	0	8.8s	-88	39 °	25 °
49	Tmp	119	9.924	14:03:08.88	14:02:59.21	0	9.7s	-97	36 °	25 °
50	Tmp	122	0.306	14:06:54.58	14:06:57.41	0	2.8s	+28	23 °	24 °
51	Tmp	129	0.349	14:12:00.16	14:12:01.42	0	1.3s	+13	12 °	24 °
52	Tmp	130	0.724	14:12:50.44	14:12:51.26	0	0.8s	+8	10 °	24 °

PC	Tp	Trc	DistPC	Ideal	Passagem	Pen	Erro	Pontos	NoPC	AtePC
53	Tmp	131	1.333	14:14:17.11	14:14:16.00	0	1.1s	-11	13 °	24 °
54	Tmp	135	2.074	14:15:52.56	14:15:49.88	0	2.7s	-27	22 °	24 °
55	Tmp	137	2.666	14:17:08.87	14:17:03.86	0	5.0s	-50	31 °	24 °
56	Tmp	139	3.273	14:18:30.87	14:18:27.86	0	3.0s	-30	23 °	24 °
57	Tmp	141	3.856	14:19:37.97	14:19:32.29	0	5.7s	-57	30 °	24 °
58	Tmp	142	4.701	14:20:59.21	14:20:54.76	0	4.5s	-45	32 °	24 °
59	Tmp	143	5.438	14:22:01.67	14:21:57.27	0	4.4s	-44	27 °	24 °
60	Tmp	143	5.995	14:22:57.37	14:22:50.84	0	6.5s	-65	30 °	25 °
61	Tmp	143	7.171	14:24:54.97	14:24:47.42	0	7.6s	-76	32 °	25 °
62	Tmp	152	1.585	14:31:10.65	14:31:08.18	0	2.5s	-25	27 °	25 °
63	Tmp	155	2.797	14:33:19.77	14:33:16.13	0	3.6s	-36	29 °	25 °
64	Tmp	156	3.235	14:34:09.60	14:34:05.21	0	4.4s	-44	29 °	25 °
65	Tmp	157	5.517	14:37:47.20	14:37:41.81	0	5.4s	-54	30 °	25 °
66	Tmp	161	9.782	14:44:11.70	14:44:03.14	0	8.6s	-86	34 °	25 °

Num	118	Pen	0	PCZ	0	Total PP	3146	Col. Final	25°
-----	-----	-----	---	-----	---	----------	------	------------	-----





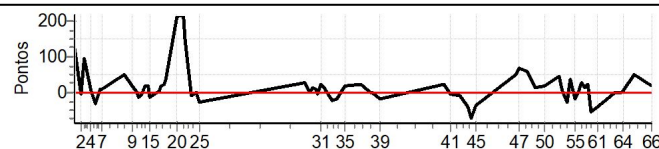
CURITIBA - PR - Mitsubishi MotorSports Sudeste 2020

Performance Individual

PC	Tp	Trc	DistPC	Ideal	Passagem	Pen	Erro	Pontos	NoPC	AtePC
N u m	119	119 / Marcelo Kaminski / Rosane Kaminski								
		Cat / NL / Largada		LIGHT / 119 / 10:49:00						
		Campo Largo-PR				PAJERO SPORT 4X4				
PC	Tp	Trc	DistPC	Ideal	Passagem	Pen	Erro	Pontos	NoPC	AtePC
1	Tmp	2	0.184	11:14:20.07	11:14:32.22	0	12.2s	+122	41 °	41 °
2	Tmp	6	1.388	11:16:26.45	11:16:26.30	0	0.2s	-2	4 °	29 °
3	Tmp	8	2.036	11:17:33.22	11:17:42.67	0	9.5s	+95	28 °	28 °
4	Tmp	11	3.260	11:19:59.70	11:20:00.84	0	1.1s	+11	12 °	25 °
5	Tmp	12	4.199	11:21:27.91	11:21:24.69	0	3.2s	-32	22 °	24 °
6	Tmp	14	5.073	11:23:01.44	11:23:02.47	0	1.0s	+10	16 °	23 °
7	Tmp	16	5.619	11:23:59.49	11:24:00.46	0	1.0s	+10	11 °	23 °
8	Tmp	19	0.390	11:31:25.68	11:31:31.00	0	5.3s	+53	25 °	21 °
9	Tmp	23	1.650	11:34:12.75	11:34:14.88	0	2.1s	+21	20 °	19 °
10	Tmp	26	2.755	11:35:54.67	11:35:54.81	0	0.1s	+1	3 °	19 °
11	Tmp	28	3.285	11:36:53.08	11:36:51.96	0	1.1s	-11	10 °	18 °
12	Tmp	29	3.850	11:37:44.66	11:37:44.44	0	0.2s	-2	5 °	18 °
13	Tmp	30	4.702	11:39:02.67	11:39:04.53	0	1.9s	+19	19 °	18 °
14	Tmp	31	5.464	11:40:05.41	11:40:07.18	0	1.8s	+18	17 °	17 °
15	Tmp	33	5.800	11:40:37.32	11:40:36.17	0	1.2s	-12	12 °	17 °
16	Tmp	37	0.364	11:44:03.99	11:44:04.52	0	0.5s	+5	5 °	17 °
17	Tmp	39	0.747	11:44:41.84	11:44:43.92	0	2.1s	+21	21 °	17 °
18	Tmp	41	1.149	11:45:23.41	11:45:25.85	0	2.4s	+24	23 °	17 °
19	Tmp	43	1.614	11:46:17.40	11:46:21.12	0	3.7s	+37	23 °	17 °
20	Tmp	47	3.859	11:50:16.00	11:50:37.18	0	21.2s	[+212]	37 °	18 °
21	Tmp	48	5.316	11:52:23.07	11:52:44.84	0	21.8s	[+218]	37 °	22 °
22	Tmp	49	5.883	11:53:09.66	11:53:24.61	0	15.0s	[+150]	31 °	23 °
23	Tmp	51	7.219	11:55:15.78	11:55:14.84	0	0.9s	-9	6 °	22 °
24	Tmp	53	7.981	11:56:38.81	11:56:38.97	0	0.2s	+2	2 °	21 °
25	Tmp	56	8.571	11:57:47.64	11:57:45.18	0	2.5s	-25	9 °	19 °
26	Tmp	64	0.777	12:34:46.31	12:34:49.05	0	2.7s	+27	16 °	19 °
27	Tmp	65	1.676	12:36:24.23	12:36:24.15	0	0.1s	-1	2 °	19 °
28	Tmp	66	2.571	12:37:41.20	12:37:42.52	0	1.3s	+13	21 °	18 °
29	Tmp	68	3.236	12:38:45.35	12:38:46.32	0	1.0s	+10	11 °	17 °
30	Tmp	68	3.730	12:39:27.69	12:39:27.48	0	0.2s	-2	2 °	17 °
31	Tmp	68	4.420	12:40:26.83	12:40:29.24	0	2.4s	+24	24 °	17 °
32	Tmp	70	4.964	12:41:19.70	12:41:21.24	0	1.5s	+15	19 °	17 °
33	Tmp	72	6.925	12:44:13.18	12:44:11.20	0	2.0s	-20	24 °	17 °
34	Tmp	73	8.268	12:46:14.01	12:46:12.36	0	1.7s	-17	13 °	17 °
35	Tmp	75	10.156	12:49:05.57	12:49:07.53	0	2.0s	+20	21 °	18 °
36	Tmp	81	0.248	12:54:27.74	12:54:30.02	0	2.3s	+23	14 °	17 °
37	Tmp	87	2.354	12:57:58.78	12:57:58.82	0	0.0s	0	1 °	17 °
38	Tmp	87	2.675	12:58:28.41	12:58:28.46	0	0.1s	+1	2 °	17 °
39	Tmp	90	4.336	13:01:11.62	13:01:09.92	0	1.7s	-17	14 °	17 °
40	Tmp	96	0.783	13:23:22.77	13:23:25.37	0	2.6s	+26	28 °	16 °
41	Tmp	98	1.874	13:25:59.15	13:25:58.67	0	0.5s	-5	5 °	15 °
42	Tmp	101	2.995	13:28:53.73	13:28:53.01	0	0.7s	-7	8 °	15 °
43	Tmp	103	4.250	13:31:59.62	13:31:55.73	0	3.9s	-39	27 °	14 °
44	Tmp	104	4.695	13:33:02.62	13:32:55.56	0	7.1s	-71	31 °	14 °
45	Tmp	104	5.501	13:34:50.08	13:34:46.66	0	3.4s	-34	23 °	14 °
46	Tmp	111	7.789	13:48:40.20	13:48:45.36	0	5.2s	+52	35 °	14 °
47	Tmp	112	8.062	13:49:30.45	13:49:37.47	0	7.0s	+70	34 °	14 °
48	Tmp	116	8.997	13:52:33.91	13:52:39.80	0	5.9s	+59	30 °	15 °
49	Tmp	119	9.924	13:55:08.88	13:55:10.48	0	1.6s	+16	13 °	15 °
50	Tmp	122	0.306	13:58:54.58	13:58:56.63	0	2.1s	+21	20 °	15 °
51	Tmp	129	0.349	14:04:00.16	14:04:04.77	0	4.6s	+46	32 °	15 °
52	Tmp	130	0.724	14:04:50.44	14:04:51.13	0	0.7s	+7	8 °	15 °

PC	Tp	Trc	DistPC	Ideal	Passagem	Pen	Erro	Pontos	NoPC	AtePC
53	Tmp	131	1.333	14:06:17.11	14:06:14.47	0	2.6s	-26	23 °	15 °
54	Tmp	135	2.074	14:07:52.56	14:07:56.29	0	3.7s	+37	28 °	15 °
55	Tmp	137	2.666	14:09:08.87	14:09:07.22	0	1.7s	-17	18 °	15 °
56	Tmp	139	3.273	14:10:30.87	14:10:30.98	0	0.1s	+1	2 °	15 °
57	Tmp	141	3.856	14:11:37.97	14:11:40.74	0	2.8s	+28	20 °	15 °
58	Tmp	142	4.701	14:12:59.21	14:13:00.65	0	1.4s	+14	16 °	15 °
59	Tmp	143	5.438	14:14:01.67	14:14:04.00	0	2.3s	+23	21 °	15 °
60	Tmp	143	5.995	14:14:57.37	14:14:52.25	0	5.1s	-51	28 °	14 °
61	Tmp	143	7.171	14:16:54.97	14:16:51.17	0	3.8s	-38	28 °	14 °
62	Tmp	152	1.585	14:23:10.65	14:23:10.63	0	0.0s	0	1 °	14 °
63	Tmp	155	2.797	14:25:19.77	14:25:20.07	0	0.3s	+3	8 °	14 °
64	Tmp	156	3.235	14:26:09.60	14:26:10.04	0	0.4s	+4	6 °	14 °
65	Tmp	157	5.517	14:29:47.20	14:29:52.30	0	5.1s	+51	28 °	15 °
66	Tmp	161	9.782	14:36:11.70	14:36:13.61	0	1.9s	+19	15 °	14 °

Num	119	Pen	0	PCZ	2	Total PP	1497	Col. Final	14°
-----	-----	-----	---	-----	---	----------	------	------------	-----





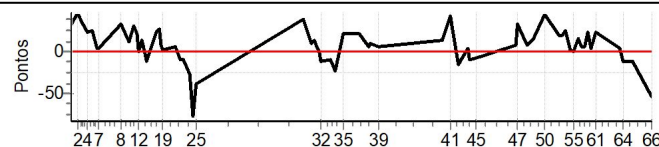
CURITIBA - PR - Mitsubishi MotorSports Sudeste 2020

Performance Individual

PC	Tp	Trc	DistPC	Ideal	Passagem	Pen	Erro	Pontos	NoPC	AtePC
N u m	120	120 / Paulo Rafael Bornemann Silveira / Vinicius Pastorin Costa Rego								
		Cat / NL / Largada		LIGHT / 120 / 10:50:00						
		Irati-PR			PAJERO FULL 5 PORTAS					
PC	Tp	Trc	DistPC	Ideal	Passagem	Pen	Erro	Pontos	NoPC	AtePC
1	Tmp	2	0.184	11:15:20.07	11:15:23.14	0	3.1s	+31	26°	26°
2	Tmp	6	1.388	11:17:26.45	11:17:30.98	0	4.5s	[+45]	28°	25°
3	Tmp	8	2.036	11:18:33.22	11:18:36.86	0	3.6s	+36	23°	23°
4	Tmp	11	3.260	11:20:59.70	11:21:01.97	0	2.3s	+23	19°	22°
5	Tmp	12	4.199	11:22:27.91	11:22:30.41	0	2.5s	+25	18°	20°
6	Tmp	14	5.073	11:24:01.44	11:24:01.75	0	0.3s	+3	6°	17°
7	Tmp	16	5.619	11:24:59.49	11:24:59.77	0	0.3s	+3	2°	16°
8	Tmp	19	0.390	11:32:25.68	11:32:28.73	0	3.1s	+31	16°	13°
9	Tmp	23	1.650	11:35:12.75	11:35:13.89	0	1.1s	+11	17°	13°
10	Tmp	26	2.755	11:36:54.67	11:36:57.66	0	3.0s	+30	24°	14°
11	Tmp	28	3.285	11:37:53.08	11:37:55.04	0	2.0s	+20	18°	14°
12	Tmp	29	3.850	11:38:44.66	11:38:44.65	0	0.0s	0	1°	14°
13	Tmp	30	4.702	11:40:02.67	11:40:03.83	0	1.2s	+12	15°	14°
14	Tmp	31	5.464	11:41:05.41	11:41:05.12	0	0.3s	-3	4°	14°
15	Tmp	33	5.800	11:41:37.32	11:41:36.22	0	1.1s	-11	10°	15°
16	Tmp	37	0.364	11:45:03.99	11:45:06.22	0	2.2s	+22	17°	14°
17	Tmp	39	0.747	11:45:41.84	11:45:44.54	0	2.7s	+27	24°	15°
18	Tmp	41	1.149	11:46:23.41	11:46:24.14	0	0.7s	+7	14°	15°
19	Tmp	43	1.614	11:47:17.40	11:47:17.61	0	0.2s	+2	2°	15°
20	Tmp	47	3.859	11:51:16.00	11:51:16.47	0	0.5s	+5	10°	12°
21	Tmp	48	5.316	11:53:23.07	11:53:22.08	0	1.0s	-10	8°	12°
22	Tmp	49	5.883	11:54:09.66	11:54:08.66	0	1.0s	-10	9°	11°
23	Tmp	51	7.219	11:56:15.78	11:56:13.15	0	2.6s	-26	14°	11°
24	Tmp	53	7.981	11:57:38.81	11:57:31.26	0	7.6s	-76	20°	11°
25	Tmp	56	8.571	11:58:47.64	11:58:43.80	0	3.8s	-38	12°	11°
26	Tmp	64	0.777	12:35:46.31	12:35:50.05	0	3.7s	+37	22°	11°
27	Tmp	65	1.676	12:37:24.23	12:37:26.30	0	2.1s	+21	24°	11°
28	Tmp	66	2.571	12:38:41.20	12:38:42.16	0	1.0s	+10	13°	11°
29	Tmp	68	3.236	12:39:45.35	12:39:46.64	0	1.3s	+13	16°	11°
30	Tmp	68	3.730	12:40:27.69	12:40:28.36	0	0.7s	+7	9°	11°
31	Tmp	68	4.420	12:41:26.83	12:41:26.85	0	0.0s	0	1°	11°
32	Tmp	70	4.964	12:42:19.70	12:42:18.55	0	1.2s	-12	16°	9°
33	Tmp	72	6.925	12:45:13.18	12:45:12.31	0	0.9s	-9	13°	9°
34	Tmp	73	8.268	12:47:14.01	12:47:11.60	0	2.4s	-24	19°	9°
35	Tmp	75	10.156	12:50:05.57	12:50:07.56	0	2.0s	+20	20°	9°
36	Tmp	81	0.248	12:55:27.74	12:55:29.75	0	2.0s	+20	12°	8°
37	Tmp	87	2.354	12:58:58.78	12:58:59.36	0	0.6s	+6	7°	8°
38	Tmp	87	2.675	12:59:28.41	12:59:29.41	0	1.0s	+10	11°	8°
39	Tmp	90	4.336	13:02:11.62	13:02:12.26	0	0.6s	+6	7°	8°
40	Tmp	96	0.783	13:24:22.77	13:24:23.94	0	1.2s	+12	19°	8°
41	Tmp	98	1.874	13:26:59.15	13:27:03.26	0	4.1s	[+41]	23°	8°
42	Tmp	101	2.995	13:29:53.73	13:29:52.18	0	1.6s	-16	13°	8°
43	Tmp	103	4.250	13:32:59.62	13:33:00.04	0	0.4s	+4	3°	7°
44	Tmp	104	4.695	13:34:02.62	13:34:01.66	0	1.0s	-10	7°	7°
45	Tmp	104	5.501	13:35:50.08	13:35:49.33	0	0.8s	-8	6°	6°
46	Tmp	111	7.789	13:49:40.20	13:49:41.04	0	0.8s	+8	7°	6°
47	Tmp	112	8.062	13:50:30.45	13:50:33.55	0	3.1s	+31	22°	7°
48	Tmp	116	8.997	13:53:33.91	13:53:34.69	0	0.8s	+8	6°	6°
49	Tmp	119	9.924	13:56:08.88	13:56:10.29	0	1.4s	+14	12°	6°
50	Tmp	122	0.306	13:59:54.58	13:59:58.88	0	4.3s	[+43]	30°	6°
51	Tmp	129	0.349	14:05:00.16	14:05:02.10	0	1.9s	+19	18°	6°
52	Tmp	130	0.724	14:05:50.44	14:05:52.35	0	1.9s	+19	22°	7°

PC	Tp	Trc	DistPC	Ideal	Passagem	Pen	Erro	Pontos	NoPC	AtePC
53	Tmp	131	1.333	14:07:17.11	14:07:19.46	0	2.4s	+24	20°	7°
54	Tmp	135	2.074	14:08:52.56	14:08:52.65	0	0.1s	+1	2°	7°
55	Tmp	137	2.666	14:10:08.87	14:10:08.85	0	0.0s	0	1°	7°
56	Tmp	139	3.273	14:11:30.87	14:11:32.22	0	1.4s	+14	18°	7°
57	Tmp	141	3.856	14:12:37.97	14:12:38.54	0	0.6s	+6	8°	7°
58	Tmp	142	4.701	14:13:59.21	14:13:59.77	0	0.6s	+6	8°	7°
59	Tmp	143	5.438	14:15:01.67	14:15:03.96	0	2.3s	+23	20°	7°
60	Tmp	143	5.995	14:15:57.37	14:15:57.71	0	0.3s	+3	3°	7°
61	Tmp	143	7.171	14:17:54.97	14:17:57.16	0	2.2s	+22	18°	7°
62	Tmp	152	1.585	14:24:10.65	14:24:11.32	0	0.7s	+7	13°	7°
63	Tmp	155	2.797	14:26:19.77	14:26:20.11	0	0.3s	+3	7°	7°
64	Tmp	156	3.235	14:27:09.60	14:27:08.43	0	1.2s	-12	16°	7°
65	Tmp	157	5.517	14:30:47.20	14:30:46.03	0	1.2s	-12	9°	7°
66	Tmp	161	9.782	14:37:11.70	14:37:06.40	0	5.3s	-53	23°	7°

Num	120	Pen	0	PCZ	3	Total PP	992	Col. Final	7°
-----	-----	-----	---	-----	---	----------	-----	------------	----



Lourival Roldan
Diretor de Prova

Marcos Aurélio Perdigão
Comissário Desportivo CBA

