



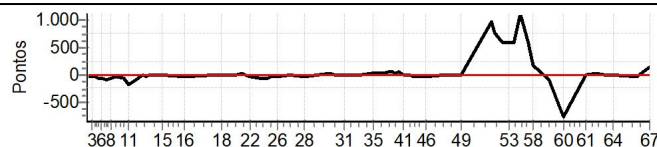
# RIBEIRAO PRETO - SP - Mitsubishi MotorSports Sudeste 2020

## Performance Individual

PC	Tp	Trc	DistPC	Ideal	Passagem	Pen	Erro	Pontos	NoPC	AtePC
N u m	41	41 / Carlos Henrique Fernandes / Poewdro Linhares Fernandes								
		Cat / NL / Largada		LIGHT / 41 / 10:01:00						
		Goiania-GO				L200 TRITON HPE				
PC	Tp	Trc	DistPC	Ideal	Passagem	Pen	Erro	Pontos	NoPC	AtePC
1	Tmp	3	0.433	10:16:54.09	10:16:54.31	0	0.2s	+2	7°	7°
2	Tmp	4	0.687	10:17:24.21	10:17:22.36	0	1.9s	-19	28°	21°
3	Tmp	6	1.303	10:18:30.23	10:18:26.42	0	3.8s	-38	33°	24°
4	Tmp	7	1.798	10:19:23.31	10:19:19.14	0	4.2s	-42	33°	27°
5	Tmp	9	2.213	10:20:29.27	10:20:22.01	0	7.3s	-73	36°	30°
6	Tmp	9	2.730	10:21:31.31	10:21:24.47	0	6.8s	-68	40°	30°
7	Tmp	12	3.400	10:23:09.27	10:23:01.21	0	8.1s	-81	39°	32°
8	Tmp	16	4.175	10:24:53.75	10:24:47.58	0	6.2s	-62	40°	32°
9	Tmp	17	5.035	10:26:25.79	10:26:21.87	0	3.9s	-39	37°	33°
10	Tmp	19	6.603	10:29:14.89	10:29:07.48	0	7.4s	-74	38°	32°
11	Tmp	23	7.225	10:31:04.85	10:30:47.90	0	17.0s	-170	43°	37°
12	Tmp	29	1.088	10:35:42.78	10:35:41.59	0	1.2s	-12	31°	34°
13	Tmp	31	1.661	10:36:56.47	10:36:53.48	0	3.0s	-30	39°	34°
14	Tmp	33	2.216	10:38:05.92	10:38:05.77	0	0.2s	-2	6°	34°
15	Tmp	35	4.196	10:42:05.67	10:42:06.40	0	0.7s	+7	13°	34°
16	Tmp	43	1.754	10:49:31.84	10:49:30.35	0	1.5s	-15	30°	34°
17	Tmp	54	2.548	10:59:49.22	10:59:49.00	0	0.2s	-2	7°	32°
18	Tmp	55	3.768	11:02:00.12	11:01:59.96	0	0.2s	-2	6°	31°
19	Tmp	61	0.559	11:06:51.99	11:06:52.64	0	0.7s	+7	19°	29°
20	Tmp	63	1.533	11:08:50.44	11:08:51.93	0	1.5s	+15	29°	32°
21	Tmp	65	2.134	11:10:04.00	11:10:04.98	0	1.0s	+10	12°	32°
22	Tmp	67	2.787	11:11:35.38	11:11:32.41	0	3.0s	-30	35°	32°
23	Tmp	72	0.224	11:15:11.20	11:15:06.32	0	4.9s	-49	44°	32°
24	Tmp	75	1.528	11:17:34.40	11:17:29.92	0	4.5s	-45	41°	32°
25	Tmp	76	1.986	11:18:41.95	11:18:39.88	0	2.1s	-21	37°	32°
26	Tmp	80	3.121	11:21:04.35	11:21:02.34	0	2.0s	-20	36°	32°
27	Tmp	84	0.241	11:24:59.52	11:24:58.89	0	0.6s	-6	27°	32°
28	Tmp	86	3.310	11:29:58.67	11:29:56.23	0	2.4s	-24	40°	32°
29	Tmp	92	1.356	11:38:48.56	11:38:50.68	0	2.1s	+21	36°	31°
30	Tmp	94	2.331	11:40:22.01	11:40:22.11	0	0.1s	+1	7°	31°
31	Tmp	97	4.345	11:43:36.42	11:43:37.29	0	0.9s	+9	14°	31°
32	Tmp	101	5.796	11:46:29.11	11:46:28.93	0	0.2s	-2	5°	30°
33	Tmp	106	6.766	11:48:39.05	11:48:38.09	0	1.0s	-10	12°	29°
34	Tmp	110	0.103	11:52:41.15	11:52:43.89	0	2.7s	+27	21°	29°
35	Tmp	111	0.484	11:53:23.66	11:53:25.83	0	2.2s	+22	31°	27°
36	Tmp	115	1.929	11:56:16.89	11:56:20.91	0	4.0s	+40	41°	27°
37	Tmp	118	3.310	11:58:36.91	11:58:42.44	0	5.5s	+55	45°	27°
38	Tmp	120	4.043	11:59:45.52	11:59:50.21	0	4.7s	+47	44°	27°
39	Tmp	123	4.436	12:00:26.48	12:00:29.18	0	2.7s	+27	38°	28°
40	Tmp	127	5.065	12:01:55.35	12:02:01.68	0	6.3s	+63	40°	30°
41	Tmp	129	5.602	12:03:20.98	12:03:20.93	0	0.1s	-1	7°	28°
42	Tmp	131	6.769	12:05:43.33	12:05:43.22	0	0.1s	-1	3°	27°
43	Tmp	132	7.046	12:06:22.45	12:06:19.62	0	2.8s	-28	19°	27°
44	Tmp	137	7.565	12:07:55.92	12:07:54.40	0	1.5s	-15	12°	25°
45	Tmp	139	8.416	12:09:27.09	12:09:24.46	0	2.6s	-26	21°	25°
46	Tmp	140	9.086	12:11:03.57	12:11:01.62	0	2.0s	-20	15°	25°
47	Tmp	150	0.636	12:16:47.16	12:16:47.80	0	0.6s	+6	15°	25°
48	Tmp	150	1.252	12:17:48.76	12:17:48.95	0	0.2s	+2	11°	25°
49	Tmp	160	3.701	12:22:55.72	12:22:55.05	0	0.7s	-7	13°	25°
50	Tmp	166	0.490	12:32:48.28	12:34:25.59	0	1m37s	[+973]	55°	25°
51	Tmp	168	1.116	12:34:00.54	12:35:16.97	0	1m16s	[+764]	55°	26°
52	Tmp	171	2.515	12:36:37.96	12:37:38.15	0	1m00s	+602	55°	31°

PC	Tp	Trc	DistPC	Ideal	Passagem	Pen	Erro	Pontos	NoPC	AtePC
53	Tmp	174	3.606	12:38:45.05	12:39:45.44	0	1m00s	+604	55°	33°
54	Tmp	175	4.217	12:39:58.04	12:40:56.53	0	58.5s	+585	55°	37°
55	Tmp	176	4.537	12:40:31.69	12:41:32.08	0	1m00s	+604	55°	38°
56	Tmp	179	5.464	12:42:32.77	12:44:24.98	0	1m52s	[+1122]	55°	39°
57	Tmp	181	6.680	12:45:13.67	12:46:13.49	0	59.8s	+598	55°	40°
58	Tmp	184	0.179	12:47:08.80	12:47:26.62	0	17.8s	+178	48°	40°
59	Tmp	190	2.349	12:52:12.74	12:52:03.62	0	9.1s	-91	47°	40°
60	Tmp	194	4.323	12:57:10.57	12:55:53.74	0	1m16s	-768	55°	40°
61	Tmp	201	0.365	13:04:30.64	13:04:30.21	0	0.4s	-4	12°	40°
62	Tmp	208	1.902	13:08:05.42	13:08:06.95	0	1.5s	+15	32°	40°
63	Tmp	213	3.712	13:11:14.65	13:11:15.25	0	0.6s	+6	6°	40°
64	Tmp	215	5.023	13:14:03.06	13:14:03.28	0	0.2s	+2	4°	40°
65	Tmp	225	3.657	13:21:41.35	13:21:38.42	0	2.9s	-29	38°	40°
66	Tmp	228	5.320	13:24:02.17	13:24:09.11	0	6.9s	+69	43°	40°
67	Tmp	231	6.645	13:26:09.59	13:26:23.03	0	13.4s	+134	47°	40°

Num	41	Pen	0	PCZ	0	Total PP	5684	Col. Final	40°
-----	----	-----	---	-----	---	----------	------	------------	-----





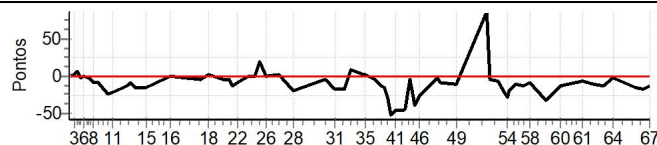
# RIBEIRAO PRETO - SP - Mitsubishi MotorSports Sudeste 2020

## Performance Individual

PC	Tp	Trc	DistPC	Ideal	Passagem	Pen	Erro	Pontos	NoPC	AtePC	
<b>N</b> <b>u</b> <b>m</b>	<b>42</b>	42 / Danielle Godoy Dullens / Joel Dullens Santos									
		Cat / NL / Largada			LIGHT / 42 / 10:02:00						
		Catalao-GO				PAJERO FULL 3 PORTAS					
PC	Tp	Trc	DistPC	Ideal	Passagem	Pen	Erro	Pontos	NoPC	AtePC	
1	Tmp	3	0.433	10:17:54.09	10:17:54.25	0	0.2s	+2	6°	6°	
2	Tmp	4	0.687	10:18:24.21	10:18:24.19	0	0.0s	0	2°	1°	
3	Tmp	6	1.303	10:19:30.23	10:19:30.46	0	0.2s	+2	10°	1°	
4	Tmp	7	1.798	10:20:23.31	10:20:23.83	0	0.5s	+5	17°	1°	
5	Tmp	9	2.213	10:21:29.27	10:21:28.93	0	0.3s	-3	13°	3°	
6	Tmp	9	2.730	10:22:31.31	10:22:31.28	0	0.0s	0	2°	2°	
7	Tmp	12	3.400	10:24:09.27	10:24:09.08	0	0.2s	-2	10°	1°	
8	Tmp	16	4.175	10:25:53.75	10:25:52.72	0	1.0s	-10	18°	2°	
9	Tmp	17	5.035	10:27:25.79	10:27:24.92	0	0.9s	-9	20°	2°	
10	Tmp	19	6.603	10:30:14.89	10:30:12.52	0	2.4s	-24	27°	5°	
11	Tmp	23	7.225	10:32:04.85	10:32:02.68	0	2.2s	-22	15°	5°	
12	Tmp	29	1.088	10:36:42.78	10:36:41.51	0	1.3s	-13	34°	7°	
13	Tmp	31	1.661	10:37:56.47	10:37:55.61	0	0.9s	-9	21°	6°	
14	Tmp	33	2.216	10:39:05.92	10:39:04.41	0	1.5s	-15	30°	5°	
15	Tmp	35	4.196	10:43:05.67	10:43:03.94	0	1.7s	-17	21°	5°	
16	Tmp	43	1.754	10:50:31.84	10:50:31.71	0	0.1s	-1	8°	4°	
17	Tmp	54	2.548	11:00:49.22	11:00:48.60	0	0.6s	-6	14°	3°	
18	Tmp	55	3.768	11:03:00.12	11:03:00.29	0	0.2s	+2	5°	3°	
19	Tmp	61	0.559	11:07:51.99	11:07:51.40	0	0.6s	-6	13°	4°	
20	Tmp	63	1.533	11:09:50.44	11:09:49.88	0	0.6s	-6	17°	6°	
21	Tmp	65	2.134	11:11:04.00	11:11:02.68	0	1.3s	-13	18°	6°	
22	Tmp	67	2.787	11:12:35.38	11:12:34.42	0	1.0s	-10	22°	6°	
23	Tmp	72	0.224	11:16:11.20	11:16:11.21	0	0.0s	0	3°	5°	
24	Tmp	75	1.528	11:18:34.40	11:18:34.39	0	0.0s	0	3°	4°	
25	Tmp	76	1.986	11:19:41.95	11:19:43.84	0	1.9s	[+19]	36°	4°	
26	Tmp	80	3.121	11:22:04.35	11:22:04.27	0	0.1s	-1	4°	4°	
27	Tmp	84	0.241	11:25:59.52	11:25:59.71	0	0.2s	+2	12°	4°	
28	Tmp	86	3.310	11:30:58.67	11:30:56.67	0	2.0s	-20	36°	4°	
29	Tmp	92	1.356	11:39:48.56	11:39:47.91	0	0.7s	-7	19°	4°	
30	Tmp	94	2.331	11:41:22.01	11:41:21.50	0	0.5s	-5	15°	4°	
31	Tmp	97	4.345	11:44:36.42	11:44:34.48	0	1.9s	-19	33°	5°	
32	Tmp	101	5.796	11:47:29.11	11:47:27.19	0	1.9s	-19	25°	6°	
33	Tmp	106	6.766	11:49:39.05	11:49:39.83	0	0.8s	[+8]	11°	4°	
34	Tmp	110	0.103	11:53:41.15	11:53:41.32	0	0.2s	+2	2°	4°	
35	Tmp	111	0.484	11:54:23.66	11:54:23.89	0	0.2s	+2	9°	4°	
36	Tmp	115	1.929	11:57:16.89	11:57:16.26	0	0.6s	-6	12°	4°	
37	Tmp	118	3.310	11:59:36.91	11:59:35.56	0	1.4s	-14	24°	4°	
38	Tmp	120	4.043	12:00:45.52	12:00:43.86	0	1.7s	-17	33°	5°	
39	Tmp	123	4.436	12:01:26.48	12:01:23.60	0	2.9s	-29	41°	7°	
40	Tmp	127	5.065	12:02:55.35	12:02:50.10	0	5.3s	-53	37°	10°	
41	Tmp	129	5.602	12:04:20.98	12:04:16.43	0	4.6s	-46	41°	13°	
42	Tmp	131	6.769	12:06:43.33	12:06:38.59	0	4.7s	-47	39°	13°	
43	Tmp	132	7.046	12:07:22.45	12:07:18.03	0	4.4s	-44	33°	14°	
44	Tmp	137	7.565	12:08:55.92	12:08:55.28	0	0.6s	-6	5°	12°	
45	Tmp	139	8.416	12:10:27.09	12:10:23.10	0	4.0s	-40	28°	14°	
46	Tmp	140	9.086	12:12:03.57	12:12:00.75	0	2.8s	-28	21°	13°	
47	Tmp	150	0.636	12:17:47.16	12:17:46.88	0	0.3s	-3	9°	13°	
48	Tmp	150	1.252	12:18:48.76	12:18:47.90	0	0.9s	-9	22°	12°	
49	Tmp	160	3.701	12:23:55.72	12:23:54.55	0	1.2s	-12	26°	12°	
50	Tmp	166	0.490	12:33:48.28	12:33:56.91	0	8.6s	[+86]	46°	12°	
51	Tmp	168	1.116	12:35:00.54	12:34:59.92	0	0.6s	-6	21°	11°	
52	Tmp	171	2.515	12:37:37.96	12:37:37.20	0	0.8s	-8	13°	11°	

PC	Tp	Trc	DistPC	Ideal	Passagem	Pen	Erro	Pontos	NoPC	AtePC
53	Tmp	174	3.606	12:39:45.05	12:39:42.89	0	2.2s	-22	31°	12°
54	Tmp	175	4.217	12:40:58.04	12:40:55.01	0	3.0s	-30	26°	13°
55	Tmp	176	4.537	12:41:31.69	12:41:29.58	0	2.1s	-21	32°	14°
56	Tmp	179	5.464	12:43:32.77	12:43:31.59	0	1.2s	-12	23°	13°
57	Tmp	181	6.680	12:46:13.67	12:46:12.26	0	1.4s	-14	18°	13°
58	Tmp	184	0.179	12:48:08.80	12:48:07.90	0	0.9s	-9	19°	13°
59	Tmp	190	2.349	12:53:12.74	12:53:09.49	0	3.3s	-33	32°	14°
60	Tmp	194	4.323	12:58:10.57	12:58:09.31	0	1.3s	-13	13°	14°
61	Tmp	201	0.365	13:05:30.64	13:05:29.89	0	0.8s	-8	22°	14°
62	Tmp	208	1.902	13:09:05.42	13:09:04.33	0	1.1s	-11	30°	14°
63	Tmp	213	3.712	13:12:14.65	13:12:13.35	0	1.3s	-13	12°	14°
64	Tmp	215	5.023	13:15:03.06	13:15:02.62	0	0.4s	-4	7°	13°
65	Tmp	225	3.657	13:22:41.35	13:22:39.80	0	1.6s	-16	25°	13°
66	Tmp	228	5.320	13:25:02.17	13:25:00.37	0	1.8s	-18	17°	13°
67	Tmp	231	6.645	13:27:09.59	13:27:08.34	0	1.3s	-13	18°	13°

Num	42	Pen	0	PCZ	4	Total PP	859	Col. Final	13°
-----	----	-----	---	-----	---	----------	-----	------------	-----





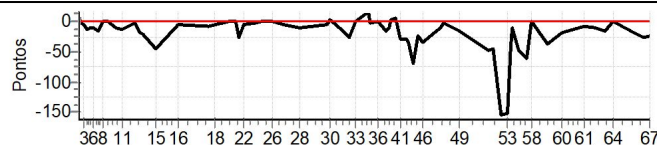
# RIBEIRAO PRETO - SP - Mitsubishi MotorSports Sudeste 2020

## Performance Individual

PC	Tp	Trc	DistPC	Ideal	Passagem	Pen	Erro	Pontos	NoPC	AtePC
N u m	43	43 / Ramon Boloix / Simone Boloix								
		Cat / NL / Largada		LIGHT / 43 / 10:03:00						
		Amparo-SP				L200 TRITON HPE				
PC	Tp	Trc	DistPC	Ideal	Passagem	Pen	Erro	Pontos	NoPC	AtePC
1	Tmp	3	0.433	10:18:54.09	10:18:54.95	0	0.9s	[+9]	20°	20°
2	Tmp	4	0.687	10:19:24.21	10:19:23.96	0	0.3s	-3	10°	16°
3	Tmp	6	1.303	10:20:30.23	10:20:29.75	0	0.5s	-5	15°	11°
4	Tmp	7	1.798	10:21:23.31	10:21:22.03	0	1.3s	-13	25°	14°
5	Tmp	9	2.213	10:22:29.27	10:22:28.34	0	0.9s	-9	21°	14°
6	Tmp	9	2.730	10:23:31.31	10:23:30.20	0	1.1s	-11	26°	15°
7	Tmp	12	3.400	10:25:09.27	10:25:07.80	0	1.5s	-15	24°	16°
8	Tmp	16	4.175	10:26:53.75	10:26:53.84	0	0.1s	+1	1°	15°
9	Tmp	17	5.035	10:28:25.79	10:28:25.88	0	0.1s	+1	5°	13°
10	Tmp	19	6.603	10:31:14.89	10:31:13.87	0	1.0s	-10	11°	10°
11	Tmp	23	7.225	10:33:04.85	10:33:03.61	0	1.2s	-12	11°	7°
12	Tmp	29	1.088	10:37:42.78	10:37:42.54	0	0.2s	-2	9°	6°
13	Tmp	31	1.661	10:38:56.47	10:38:54.58	0	1.9s	-19	36°	8°
14	Tmp	33	2.216	10:40:05.92	10:40:03.90	0	2.0s	-20	34°	7°
15	Tmp	35	4.196	10:44:05.67	10:44:01.11	0	4.6s	-46	39°	11°
16	Tmp	43	1.754	10:51:31.84	10:51:31.38	0	0.5s	-5	15°	10°
17	Tmp	54	2.548	11:01:49.22	11:01:48.55	0	0.7s	-7	18°	9°
18	Tmp	55	3.768	11:04:00.12	11:03:59.67	0	0.5s	-5	12°	9°
19	Tmp	61	0.559	11:08:51.99	11:08:52.05	0	0.1s	+1	5°	8°
20	Tmp	63	1.533	11:10:50.44	11:10:50.66	0	0.2s	+2	10°	10°
21	Tmp	65	2.134	11:12:04.00	11:12:01.52	0	2.5s	-25	33°	11°
22	Tmp	67	2.787	11:13:35.38	11:13:34.92	0	0.5s	-5	14°	11°
23	Tmp	72	0.224	11:17:11.20	11:17:11.00	0	0.2s	-2	10°	10°
24	Tmp	75	1.528	11:19:34.40	11:19:34.50	0	0.1s	+1	6°	10°
25	Tmp	76	1.986	11:20:41.95	11:20:41.97	0	0.0s	0	3°	9°
26	Tmp	80	3.121	11:23:04.35	11:23:04.33	0	0.0s	0	2°	9°
27	Tmp	84	0.241	11:26:59.52	11:26:59.10	0	0.4s	-4	22°	9°
28	Tmp	86	3.310	11:31:58.67	11:31:57.60	0	1.1s	-11	22°	9°
29	Tmp	92	1.356	11:40:48.56	11:40:48.09	0	0.5s	-5	17°	8°
30	Tmp	94	2.331	11:42:22.01	11:42:22.38	0	0.4s	+4	12°	8°
31	Tmp	97	4.345	11:45:36.42	11:45:35.21	0	1.2s	-12	18°	7°
32	Tmp	101	5.796	11:48:29.11	11:48:26.63	0	2.5s	-25	30°	9°
33	Tmp	106	6.766	11:50:39.05	11:50:39.18	0	0.1s	+1	2°	9°
34	Tmp	110	0.103	11:54:41.15	11:54:42.84	0	1.7s	[+17]	14°	7°
35	Tmp	111	0.484	11:55:23.66	11:55:23.49	0	0.2s	-2	8°	6°
36	Tmp	115	1.929	11:58:16.89	11:58:17.08	0	0.2s	+2	6°	6°
37	Tmp	118	3.310	12:00:36.91	12:00:35.38	0	1.5s	-15	27°	6°
38	Tmp	120	4.043	12:01:45.52	12:01:44.49	0	1.0s	-10	20°	6°
39	Tmp	123	4.436	12:02:26.48	12:02:26.92	0	0.4s	+4	12°	5°
40	Tmp	127	5.065	12:03:55.35	12:03:55.97	0	0.6s	[+6]	10°	7°
41	Tmp	129	5.602	12:05:20.98	12:05:17.94	0	3.0s	-30	35°	7°
42	Tmp	131	6.769	12:07:43.33	12:07:40.51	0	2.8s	-28	31°	7°
43	Tmp	132	7.046	12:08:22.45	12:08:19.20	0	3.3s	-33	24°	9°
44	Tmp	137	7.565	12:09:55.92	12:09:49.11	0	6.8s	-68	30°	10°
45	Tmp	139	8.416	12:11:27.09	12:11:24.65	0	2.4s	-24	15°	9°
46	Tmp	140	9.086	12:13:03.57	12:13:00.26	0	3.3s	-33	24°	9°
47	Tmp	150	0.636	12:18:47.16	12:18:46.26	0	0.9s	-9	16°	10°
48	Tmp	150	1.252	12:19:48.76	12:19:48.61	0	0.2s	-2	10°	10°
49	Tmp	160	3.701	12:24:55.72	12:24:54.33	0	1.4s	-14	28°	10°
50	Tmp	166	0.490	12:34:48.28	12:34:43.48	0	4.8s	-48	42°	11°
51	Tmp	168	1.116	12:36:00.54	12:35:56.00	0	4.5s	-45	44°	15°
52	Tmp	171	2.515	12:38:37.96	12:38:22.43	0	15.5s	-155	49°	17°

PC	Tp	Trc	DistPC	Ideal	Passagem	Pen	Erro	Pontos	NoPC	AtePC
53	Tmp	174	3.606	12:40:45.05	12:40:29.90	0	15.2s	-152	49°	20°
54	Tmp	175	4.217	12:41:58.04	12:41:53.96	0	4.1s	-41	36°	20°
55	Tmp	176	4.537	12:42:31.69	12:42:30.55	0	1.1s	-11	20°	20°
56	Tmp	179	5.464	12:44:32.77	12:44:28.10	0	4.7s	-47	42°	20°
57	Tmp	181	6.680	12:47:13.67	12:47:07.60	0	6.1s	-61	41°	20°
58	Tmp	184	0.179	12:49:08.80	12:49:08.87	0	0.1s	+1	3°	20°
59	Tmp	190	2.349	12:54:12.74	12:54:08.90	0	3.8s	-38	36°	20°
60	Tmp	194	4.323	12:59:10.57	12:59:08.83	0	1.7s	-17	17°	19°
61	Tmp	201	0.365	13:06:30.64	13:06:30.04	0	0.6s	-6	16°	19°
62	Tmp	208	1.902	13:10:05.42	13:10:04.36	0	1.1s	-11	29°	19°
63	Tmp	213	3.712	13:13:14.65	13:13:13.13	0	1.5s	-15	14°	19°
64	Tmp	215	5.023	13:16:03.06	13:16:03.04	0	0.0s	0	1°	19°
65	Tmp	225	3.657	13:23:41.35	13:23:39.36	0	2.0s	-20	28°	19°
66	Tmp	228	5.320	13:26:02.17	13:25:59.64	0	2.5s	-25	22°	19°
67	Tmp	231	6.645	13:28:09.59	13:28:07.31	0	2.3s	-23	21°	19°

Num	43	Pen	0	PCZ	3	Total PP	1272	Col. Final	19°
-----	----	-----	---	-----	---	----------	------	------------	-----





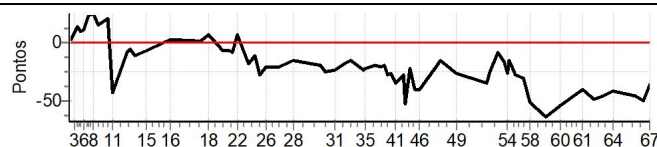
# RIBEIRAO PRETO - SP - Mitsubishi MotorSports Sudeste 2020

## Performance Individual

PC	Tp	Trc	DistPC	Ideal	Passagem	Pen	Erro	Pontos	NoPC	AtePC
N u m	44	44 / Mateus Eduardo Rodrigues / Eduardo Okabe Rodrigues								
		Cat / NL / Largada		LIGHT / 44 / 10:04:00						
		Ribeirao Preto-SP				L200 TRITON SPORT HPE				
PC	Tp	Trc	DistPC	Ideal	Passagem	Pen	Erro	Pontos	NoPC	AtePC
1	Tmp	3	0.433	10:19:54.09	10:19:54.29	0	0.2s	+2	5°	5°
2	Tmp	4	0.687	10:20:24.21	10:20:24.45	0	0.2s	+2	5°	2°
3	Tmp	6	1.303	10:21:30.23	10:21:30.98	0	0.8s	+8	17°	7°
4	Tmp	7	1.798	10:22:23.31	10:22:24.65	0	1.3s	+13	24°	12°
5	Tmp	9	2.213	10:23:29.27	10:23:30.14	0	0.9s	+9	20°	12°
6	Tmp	9	2.730	10:24:31.31	10:24:32.36	0	1.1s	+11	25°	14°
7	Tmp	12	3.400	10:26:09.27	10:26:11.50	0	2.2s	[+22]	29°	17°
8	Tmp	16	4.175	10:27:53.75	10:27:56.10	0	2.4s	[+24]	32°	16°
9	Tmp	17	5.035	10:29:25.79	10:29:27.28	0	1.5s	+15	25°	16°
10	Tmp	19	6.603	10:32:14.89	10:32:16.86	0	2.0s	[+20]	24°	18°
11	Tmp	23	7.225	10:34:04.85	10:34:00.69	0	4.2s	-42	25°	17°
12	Tmp	29	1.088	10:38:42.78	10:38:41.95	0	0.8s	-8	24°	17°
13	Tmp	31	1.661	10:39:56.47	10:39:55.85	0	0.6s	-6	14°	16°
14	Tmp	33	2.216	10:41:05.92	10:41:04.75	0	1.2s	-12	24°	17°
15	Tmp	35	4.196	10:45:05.67	10:45:04.97	0	0.7s	-7	12°	15°
16	Tmp	43	1.754	10:52:31.84	10:52:32.07	0	0.2s	+2	11°	15°
17	Tmp	54	2.548	11:02:49.22	11:02:49.33	0	0.1s	+1	4°	12°
18	Tmp	55	3.768	11:05:00.12	11:05:00.74	0	0.6s	+6	14°	11°
19	Tmp	61	0.559	11:09:51.99	11:09:51.27	0	0.7s	-7	18°	10°
20	Tmp	63	1.533	11:11:50.44	11:11:49.71	0	0.7s	-7	20°	11°
21	Tmp	65	2.134	11:13:04.00	11:13:03.24	0	0.8s	-8	9°	10°
22	Tmp	67	2.787	11:14:35.38	11:14:36.11	0	0.7s	+7	17°	10°
23	Tmp	72	0.224	11:18:11.20	11:18:09.39	0	1.8s	-18	31°	13°
24	Tmp	75	1.528	11:20:34.40	11:20:33.23	0	1.2s	-12	24°	14°
25	Tmp	76	1.986	11:21:41.95	11:21:39.13	0	2.8s	-28	40°	17°
26	Tmp	80	3.121	11:24:04.35	11:24:02.22	0	2.1s	-21	37°	18°
27	Tmp	84	0.241	11:27:59.52	11:27:57.40	0	2.1s	-21	44°	18°
28	Tmp	86	3.310	11:32:58.67	11:32:57.05	0	1.6s	-16	29°	18°
29	Tmp	92	1.356	11:41:48.56	11:41:46.52	0	2.0s	-20	34°	19°
30	Tmp	94	2.331	11:43:22.01	11:43:19.56	0	2.5s	-25	44°	19°
31	Tmp	97	4.345	11:46:36.42	11:46:34.16	0	2.3s	-23	38°	19°
32	Tmp	101	5.796	11:49:29.11	11:49:27.31	0	1.8s	-18	24°	19°
33	Tmp	106	6.766	11:51:39.05	11:51:37.42	0	1.6s	-16	17°	18°
34	Tmp	110	0.103	11:55:41.15	11:55:38.88	0	2.3s	-23	19°	18°
35	Tmp	111	0.484	11:56:23.66	11:56:21.44	0	2.2s	-22	30°	17°
36	Tmp	115	1.929	11:59:16.89	11:59:14.90	0	2.0s	-20	35°	17°
37	Tmp	118	3.310	12:01:36.91	12:01:34.86	0	2.1s	-21	32°	17°
38	Tmp	120	4.043	12:02:45.52	12:02:43.54	0	2.0s	-20	35°	17°
39	Tmp	123	4.436	12:03:26.48	12:03:23.69	0	2.8s	-28	39°	17°
40	Tmp	127	5.065	12:04:55.35	12:04:52.73	0	2.6s	-26	31°	18°
41	Tmp	129	5.602	12:06:20.98	12:06:17.60	0	3.4s	-34	38°	18°
42	Tmp	131	6.769	12:08:43.33	12:08:40.64	0	2.7s	-27	30°	18°
43	Tmp	132	7.046	12:09:22.45	12:09:17.24	0	5.2s	-52	37°	19°
44	Tmp	137	7.565	12:10:55.92	12:10:53.77	0	2.2s	-22	15°	19°
45	Tmp	139	8.416	12:12:27.09	12:12:23.11	0	4.0s	-40	27°	19°
46	Tmp	140	9.086	12:14:03.57	12:13:59.59	0	4.0s	-40	27°	19°
47	Tmp	150	0.636	12:19:47.16	12:19:45.18	0	2.0s	-20	29°	19°
48	Tmp	150	1.252	12:20:48.76	12:20:47.24	0	1.5s	-15	30°	20°
49	Tmp	160	3.701	12:25:55.72	12:25:53.16	0	2.6s	-26	38°	20°
50	Tmp	166	0.490	12:35:48.28	12:35:44.86	0	3.4s	-34	37°	20°
51	Tmp	168	1.116	12:37:00.54	12:36:58.05	0	2.5s	-25	39°	20°
52	Tmp	171	2.515	12:39:37.96	12:39:37.06	0	0.9s	-9	18°	20°

PC	Tp	Trc	DistPC	Ideal	Passagem	Pen	Erro	Pontos	NoPC	AtePC
53	Tmp	174	3.606	12:41:45.05	12:41:43.35	0	1.7s	-17	29°	19°
54	Tmp	175	4.217	12:42:58.04	12:42:55.48	0	2.6s	-26	22°	19°
55	Tmp	176	4.537	12:43:31.69	12:43:30.16	0	1.5s	-15	26°	19°
56	Tmp	179	5.464	12:45:32.77	12:45:30.07	0	2.7s	-27	35°	19°
57	Tmp	181	6.680	12:48:13.67	12:48:10.57	0	3.1s	-31	34°	19°
58	Tmp	184	0.179	12:50:08.80	12:50:03.66	0	5.1s	-51	42°	19°
59	Tmp	190	2.349	12:55:12.74	12:55:06.48	0	6.3s	-63	43°	19°
60	Tmp	194	4.323	13:00:10.57	13:00:05.22	0	5.4s	-54	42°	20°
61	Tmp	201	0.365	13:07:30.64	13:07:26.61	0	4.0s	-40	45°	20°
62	Tmp	208	1.902	13:11:05.42	13:11:00.63	0	4.8s	-48	45°	20°
63	Tmp	213	3.712	13:14:14.65	13:14:10.15	0	4.5s	-45	23°	21°
64	Tmp	215	5.023	13:17:03.06	13:16:59.00	0	4.1s	-41	31°	21°
65	Tmp	225	3.657	13:24:41.35	13:24:36.73	0	4.6s	-46	43°	22°
66	Tmp	228	5.320	13:27:02.17	13:26:57.25	0	4.9s	-49	42°	22°
67	Tmp	231	6.645	13:29:09.59	13:29:06.02	0	3.6s	-36	33°	23°

Num	44	Pen	0	PCZ	0	Total PP	1484	Col. Final	23°
-----	----	-----	---	-----	---	----------	------	------------	-----







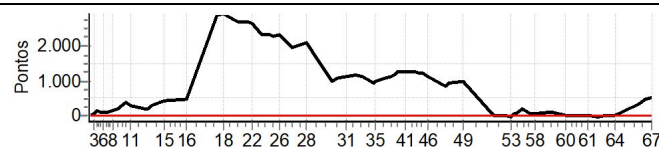
# RIBEIRAO PRETO - SP - Mitsubishi MotorSports Sudeste 2020

## Performance Individual

PC	Tp	Trc	DistPC	Ideal	Passagem	Pen	Erro	Pontos	NoPC	AtePC
N u m	45	45 / Lidercio Januzzi / Ana Maria Januzzi								
		Cat / NL / Largada		LIGHT / 45 / 10:05:00						
		Brasilia-DF			PAJERO SPORT 4X4					
PC	Tp	Trc	DistPC	Ideal	Passagem	Pen	Erro	Pontos	NoPC	AtePC
1	Tmp	3	0.433	10:20:54.09	10:20:56.93	0	2.8s	+28	32°	32°
2	Tmp	4	0.687	10:21:24.21	10:21:27.63	0	3.4s	+34	36°	33°
3	Tmp	6	1.303	10:22:30.23	10:22:38.13	0	7.9s	+79	43°	41°
4	Tmp	7	1.798	10:23:23.31	10:23:37.90	0	14.6s	+146	46°	41°
5	Tmp	9	2.213	10:24:29.27	10:24:39.23	0	10.0s	+100	41°	42°
6	Tmp	9	2.730	10:25:31.31	10:25:40.93	0	9.6s	+96	43°	44°
7	Tmp	12	3.400	10:27:09.27	10:27:19.59	0	10.3s	+103	41°	44°
8	Tmp	16	4.175	10:28:53.75	10:29:11.05	0	17.3s	+173	45°	43°
9	Tmp	17	5.035	10:30:25.79	10:30:44.78	0	19.0s	+190	48°	43°
10	Tmp	19	6.603	10:33:14.89	10:33:54.53	0	39.6s	+396	51°	44°
11	Tmp	23	7.225	10:35:04.85	10:35:35.99	0	31.1s	+311	50°	44°
12	Tmp	29	1.088	10:39:42.78	10:40:01.16	0	18.4s	+184	47°	45°
13	Tmp	31	1.661	10:40:56.47	10:41:19.15	0	22.7s	+227	49°	46°
14	Tmp	33	2.216	10:42:05.92	10:42:36.51	0	30.6s	+306	51°	48°
15	Tmp	35	4.196	10:46:05.67	10:46:49.11	0	43.4s	+434	52°	49°
16	Tmp	43	1.754	10:53:31.84	10:54:19.09	0	47.3s	+473	52°	49°
17	Tmp	54	2.548	11:03:49.22	11:08:35.14	0	4m45s	+2859	55°	48°
18	Tmp	55	3.768	11:06:00.12	11:10:51.32	0	4m51s	+2912	55°	50°
19	Tmp	61	0.559	11:10:51.99	11:15:18.83	0	4m26s	+2668	55°	51°
20	Tmp	63	1.533	11:12:50.44	11:17:19.40	0	4m29s	+2690	55°	51°
21	Tmp	65	2.134	11:14:04.00	11:18:32.97	0	4m29s	+2690	55°	51°
22	Tmp	67	2.787	11:15:35.38	11:20:00.54	0	4m25s	+2652	55°	51°
23	Tmp	72	0.224	11:19:11.20	11:23:00.62	0	3m49s	+2294	55°	51°
24	Tmp	75	1.528	11:21:34.40	11:25:24.13	0	3m49s	+2297	55°	51°
25	Tmp	76	1.986	11:22:41.95	11:26:26.64	0	3m44s	+2247	55°	51°
26	Tmp	80	3.121	11:25:04.35	11:28:57.44	0	3m53s	+2331	55°	53°
27	Tmp	84	0.241	11:28:59.52	11:32:12.95	0	3m13s	+1934	54°	53°
28	Tmp	86	3.310	11:33:58.67	11:37:25.90	0	3m27s	+2072	55°	53°
29	Tmp	92	1.356	11:42:48.56	11:44:26.23	0	1m37s	+977	54°	53°
30	Tmp	94	2.331	11:44:22.01	11:46:07.79	0	1m45s	+1058	55°	53°
31	Tmp	97	4.345	11:47:36.42	11:49:29.05	0	1m52s	+1126	55°	53°
32	Tmp	101	5.796	11:50:29.11	11:52:25.06	0	1m56s	+1160	55°	53°
33	Tmp	106	6.766	11:52:39.05	11:54:32.97	0	1m53s	+1139	54°	53°
34	Tmp	110	0.103	11:56:41.15	11:58:14.75	0	1m33s	+936	53°	53°
35	Tmp	111	0.484	11:57:23.66	11:59:01.68	0	1m38s	+980	54°	53°
36	Tmp	115	1.929	12:00:16.89	12:02:03.22	0	1m46s	+1063	55°	53°
37	Tmp	118	3.310	12:02:36.91	12:04:30.25	0	1m53s	+1133	55°	53°
38	Tmp	120	4.043	12:03:45.52	12:05:41.95	0	1m56s	+1164	55°	53°
39	Tmp	123	4.436	12:04:26.48	12:06:33.89	0	2m07s	[+1274]	55°	53°
40	Tmp	127	5.065	12:05:55.35	12:08:00.86	0	2m05s	[+1255]	55°	53°
41	Tmp	129	5.602	12:07:20.98	12:09:26.27	0	2m05s	+1253	55°	53°
42	Tmp	131	6.769	12:09:43.33	12:11:51.33	0	2m08s	[+1280]	55°	54°
43	Tmp	132	7.046	12:10:22.45	12:12:26.31	0	2m03s	+1239	55°	54°
44	Tmp	137	7.565	12:11:55.92	12:13:58.43	0	2m02s	+1225	55°	54°
45	Tmp	139	8.416	12:13:27.09	12:15:28.27	0	2m01s	+1212	54°	54°
46	Tmp	140	9.086	12:15:03.57	12:16:57.35	0	1m53s	+1138	55°	54°
47	Tmp	150	0.636	12:20:47.16	12:22:13.59	0	1m26s	+864	55°	54°
48	Tmp	150	1.252	12:21:48.76	12:23:21.82	0	1m33s	+931	55°	54°
49	Tmp	160	3.701	12:26:55.72	12:28:34.48	0	1m38s	+988	55°	54°
50	Tmp	166	0.490	12:36:48.28	12:36:51.15	0	2.9s	+29	34°	54°
51	Tmp	168	1.116	12:38:00.54	12:38:03.87	0	3.3s	+33	41°	54°
52	Tmp	171	2.515	12:40:37.96	12:40:39.22	0	1.3s	+13	21°	54°

PC	Tp	Trc	DistPC	Ideal	Passagem	Pen	Erro	Pontos	NoPC	AtePC
53	Tmp	174	3.606	12:42:45.05	12:42:43.51	0	1.5s	-15	25°	54°
54	Tmp	175	4.217	12:43:58.04	12:44:05.51	0	7.5s	+75	45°	54°
55	Tmp	176	4.537	12:44:31.69	12:44:40.62	0	8.9s	+89	50°	54°
56	Tmp	179	5.464	12:46:32.77	12:46:53.00	0	20.2s	+202	51°	54°
57	Tmp	181	6.680	12:49:13.67	12:49:21.76	0	8.1s	+81	45°	54°
58	Tmp	184	0.179	12:51:08.80	12:51:14.58	0	5.8s	+58	44°	54°
59	Tmp	190	2.349	12:56:12.74	12:56:25.37	0	12.6s	+126	49°	54°
60	Tmp	194	4.323	13:01:10.57	13:01:10.90	0	0.3s	+3	3°	54°
61	Tmp	201	0.365	13:08:30.64	13:08:32.44	0	1.8s	+18	35°	54°
62	Tmp	208	1.902	13:12:05.42	13:12:02.99	0	2.4s	-24	36°	54°
63	Tmp	213	3.712	13:15:14.65	13:15:15.53	0	0.9s	+9	11°	54°
64	Tmp	215	5.023	13:18:03.06	13:18:03.35	0	0.3s	+3	6°	54°
65	Tmp	225	3.657	13:25:41.35	13:26:16.96	0	35.6s	+356	54°	54°
66	Tmp	228	5.320	13:28:02.17	13:28:49.79	0	47.6s	+476	53°	54°
67	Tmp	231	6.645	13:30:09.59	13:31:02.00	0	52.4s	+524	54°	54°

Num	45	Pen	0	PCZ	0	Total PP	54646	Col. Final	54°
-----	----	-----	---	-----	---	----------	-------	------------	-----





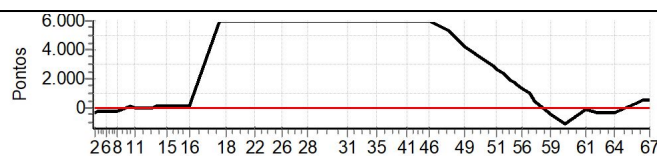
# RIBEIRAO PRETO - SP - Mitsubishi MotorSports Sudeste 2020

## Performance Individual

PC	Tp	Trc	DistPC	Ideal	Passagem	Pen	Erro	Pontos	NoPC	AtePC
<b>N</b> <b>u</b> <b>m</b>	<b>46</b>	46 / Joao Batista Matos / Irene Froese Matos								
		Cat / NL / Largada		LIGHT / 46 / 10:06:00						
		Curitiba-PR			PAJERO FULL 3 PORTAS					
PC	Tp	Trc	DistPC	Ideal	Passagem	Pen	Erro	Pontos	NoPC	AtePC
1	Tmp	3	0.433	10:21:54.09	10:21:18.55	0	35.5s	-355	55 °	55 °
2	Tmp	4	0.687	10:22:24.21	10:21:49.78	0	34.4s	-344	54 °	54 °
3	Tmp	6	1.303	10:23:30.23	10:23:09.62	0	20.6s	-206	51 °	54 °
4	Tmp	7	1.798	10:24:23.31	10:24:03.10	0	20.2s	-202	51 °	53 °
5	Tmp	9	2.213	10:25:29.27	10:25:05.67	0	23.6s	-236	51 °	53 °
6	Tmp	9	2.730	10:26:31.31	10:26:08.87	0	22.4s	-224	51 °	53 °
7	Tmp	12	3.400	10:28:09.27	10:27:45.52	0	23.8s	-238	48 °	53 °
8	Tmp	16	4.175	10:29:53.75	10:29:34.12	0	19.6s	-196	47 °	52 °
9	Tmp	17	5.035	10:31:25.79	10:31:13.86	0	11.9s	-119	45 °	50 °
10	Tmp	19	6.603	10:34:14.89	10:34:23.58	0	8.7s	+87	41 °	49 °
11	Tmp	23	7.225	10:36:04.85	10:36:00.24	0	4.6s	-46	27 °	49 °
12	Tmp	29	1.088	10:40:42.78	10:40:43.55	0	0.8s	+8	23 °	47 °
13	Tmp	31	1.661	10:41:56.47	10:41:59.22	0	2.8s	+28	38 °	47 °
14	Tmp	33	2.216	10:43:05.92	10:43:12.81	0	6.9s	+69	43 °	47 °
15	Tmp	35	4.196	10:47:05.67	10:47:16.00	0	10.3s	+103	46 °	46 °
16	Tmp	43	1.754	10:54:31.84	10:54:48.17	0	16.3s	+163	49 °	46 °
17	Tmp	54	2.548	11:04:49.22	11:36:39.37	0	31m50s	+6000	57 °	52 °
18	Tmp	55	3.768	11:07:00.12	11:38:04.53	0	31m04s	+6000	57 °	52 °
19	Tmp	61	0.559	11:11:51.99	11:41:20.51	0	29m28s	+6000	57 °	53 °
20	Tmp	63	1.533	11:13:50.44	11:42:42.21	0	28m51s	+6000	57 °	53 °
21	Tmp	65	2.134	11:15:04.00	11:43:35.15	0	28m31s	+6000	57 °	54 °
22	Tmp	67	2.787	11:16:35.38	11:44:36.22	0	28m00s	+6000	57 °	54 °
23	Tmp	72	0.224	11:20:11.20	11:46:45.36	0	26m34s	+6000	57 °	54 °
24	Tmp	75	1.528	11:22:34.40	11:48:23.27	0	25m48s	+6000	57 °	55 °
25	Tmp	76	1.986	11:23:41.95	11:50:10.83	0	26m28s	+6000	57 °	55 °
26	Tmp	80	3.121	11:26:04.35	11:52:01.48	0	25m57s	+6000	57 °	56 °
27	Tmp	84	0.241	11:29:59.52	11:54:09.94	0	24m10s	+6000	57 °	56 °
28	Tmp	86	3.310	11:34:58.67	11:57:50.33	0	22m51s	+6000	57 °	56 °
29	Tmp	92	1.356	11:43:48.56	12:01:59.31	0	18m10s	+6000	57 °	56 °
30	Tmp	94	2.331	11:45:22.01	12:03:06.76	0	17m44s	+6000	57 °	56 °
31	Tmp	97	4.345	11:48:36.42	12:05:29.35	0	16m52s	+6000	57 °	56 °
32	Tmp	101	5.796	11:51:29.11	12:07:22.63	0	15m53s	+6000	57 °	56 °
33	Tmp	106	6.766	11:53:39.05	12:08:48.91	0	15m09s	+6000	57 °	56 °
34	Tmp	110	0.103	11:57:41.15	12:11:23.25	0	13m42s	+6000	57 °	56 °
35	Tmp	111	0.484	11:58:23.66	12:11:57.68	0	13m34s	+6000	57 °	56 °
36	Tmp	115	1.929	12:01:16.89	12:14:19.45	0	13m02s	+6000	57 °	56 °
37	Tmp	118	3.310	12:03:36.91	12:16:39.00	0	13m02s	+6000	57 °	56 °
38	Tmp	120	4.043	12:04:45.52	12:17:41.23	0	12m55s	+6000	57 °	56 °
39	Tmp	123	4.436	12:05:26.48	12:18:16.13	0	12m49s	+6000	57 °	56 °
40	Tmp	127	5.065	12:06:55.35	12:19:09.03	0	12m13s	+6000	57 °	56 °
41	Tmp	129	5.602	12:08:20.98	12:20:25.10	0	12m04s	+6000	57 °	56 °
42	Tmp	131	6.769	12:10:43.33	12:22:47.62	0	12m04s	+6000	57 °	56 °
43	Tmp	132	7.046	12:11:22.45	12:23:26.35	0	12m03s	+6000	57 °	56 °
44	Tmp	137	7.565	12:12:55.92	12:25:03.57	0	12m07s	+6000	57 °	56 °
45	Tmp	139	8.416	12:14:27.09	12:25:59.13	0	11m32s	+6000	57 °	56 °
46	Tmp	140	9.086	12:16:03.57	12:26:57.53	0	10m54s	+6000	57 °	56 °
47	Tmp	150	0.636	12:21:47.16	12:30:52.38	0	9m05s	+5452	56 °	56 °
48	Tmp	150	1.252	12:22:48.76	12:31:37.03	0	8m48s	+5283	56 °	56 °
49	Tmp	160	3.701	12:27:55.72	12:35:03.35	0	7m07s	+4276	56 °	56 °
50	Tmp	166	0.490	12:37:48.28	12:42:32.27	0	4m44s	+2840	56 °	56 °
51	Tmp	168	1.116	12:39:00.54	12:43:25.05	0	4m24s	+2645	56 °	56 °
52	Tmp	171	2.515	12:41:37.96	12:45:34.40	0	3m56s	+2364	56 °	56 °

PC	Tp	Trc	DistPC	Ideal	Passagem	Pen	Erro	Pontos	NoPC	AtePC
53	Tmp	174	3.606	12:43:45.05	12:46:59.21	0	3m14s	+1942	56 °	56 °
54	Tmp	175	4.217	12:44:58.04	12:47:53.56	0	2m55s	+1755	56 °	56 °
55	Tmp	176	4.537	12:45:31.69	12:48:15.90	0	2m44s	+1642	56 °	56 °
56	Tmp	179	5.464	12:47:32.77	12:49:45.50	0	2m12s	+1327	56 °	56 °
57	Tmp	181	6.680	12:50:13.67	12:51:50.10	0	1m36s	+964	56 °	56 °
58	Tmp	184	0.179	12:52:08.80	12:52:52.57	0	43.8s	+438	53 °	56 °
59	Tmp	190	2.349	12:57:12.74	12:56:27.71	0	45.0s	-450	56 °	56 °
60	Tmp	194	4.323	13:02:10.57	13:00:20.57	0	1m50s	-1100	56 °	56 °
61	Tmp	201	0.365	13:09:30.64	13:09:15.74	0	14.9s	-149	51 °	56 °
62	Tmp	208	1.902	13:13:05.42	13:12:38.37	0	27.1s	-271	54 °	56 °
63	Tmp	213	3.712	13:16:14.65	13:15:40.39	0	34.3s	-343	54 °	56 °
64	Tmp	215	5.023	13:19:03.06	13:18:27.75	0	35.3s	-353	53 °	56 °
65	Tmp	225	3.657	13:26:41.35	13:27:14.35	0	33.0s	+330	53 °	56 °
66	Tmp	228	5.320	13:29:02.17	13:30:01.18	0	59.0s	+590	55 °	56 °
67	Tmp	231	6.645	13:31:09.59	13:32:06.62	0	57.0s	+570	55 °	56 °

Num	46	Pen	0	PCZ	0	Total PP	212984	Col. Final	NC
-----	----	-----	---	-----	---	----------	--------	------------	----





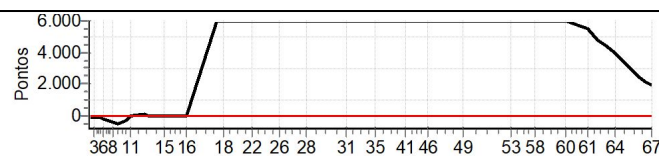
# RIBEIRAO PRETO - SP - Mitsubishi MotorSports Sudeste 2020

## Performance Individual

PC	Tp	Trc	DistPC	Ideal	Passagem	Pen	Erro	Pontos	NoPC	AtePC
N u m	47	47 / Marcio Vieira Menke / Margaret de Albuquerque								
		Cat / NL / Largada		LIGHT / 47 / 10:07:00						
		Brasilia-DF			L200 TRITON HPE					
PC	Tp	Trc	DistPC	Ideal	Passagem	Pen	Erro	Pontos	NoPC	AtePC
1	Tmp	3	0.433	10:22:54.09	10:22:45.54	0	8.6s	-86	50°	50°
2	Tmp	4	0.687	10:23:24.21	10:23:12.72	0	11.5s	-115	50°	50°
3	Tmp	6	1.303	10:24:30.23	10:24:12.10	0	18.1s	-181	50°	50°
4	Tmp	7	1.798	10:25:23.31	10:25:10.58	0	12.7s	-127	43°	49°
5	Tmp	9	2.213	10:26:29.27	10:26:10.28	0	19.0s	-190	49°	48°
6	Tmp	9	2.730	10:27:31.31	10:27:08.31	0	23.0s	-230	52°	49°
7	Tmp	12	3.400	10:29:09.27	10:28:37.11	0	32.2s	-322	50°	50°
8	Tmp	16	4.175	10:30:53.75	10:30:10.65	0	43.1s	-431	50°	50°
9	Tmp	17	5.035	10:32:25.79	10:31:30.06	0	55.7s	-557	51°	51°
10	Tmp	19	6.603	10:35:14.89	10:34:41.18	0	33.7s	-337	48°	50°
11	Tmp	23	7.225	10:37:04.85	10:36:59.27	0	5.6s	-56	33°	50°
12	Tmp	29	1.088	10:41:42.78	10:41:43.62	0	0.8s	[+8]	22°	50°
13	Tmp	31	1.661	10:42:56.47	10:42:56.71	0	0.2s	[+2]	6°	49°
14	Tmp	33	2.216	10:44:05.92	10:44:04.81	0	1.1s	-11	21°	49°
15	Tmp	35	4.196	10:48:05.67	10:48:01.00	0	4.7s	-47	40°	48°
16	Tmp	43	1.754	10:55:31.84	10:55:31.83	0	0.0s	0	3°	48°
17	Tmp	54	2.548	11:05:49.22	11:37:07.13	0	31m17s	+6000	56°	53°
18	Tmp	55	3.768	11:08:00.12	11:39:07.37	0	31m07s	+6000	56°	53°
19	Tmp	61	0.559	11:12:51.99	11:43:58.05	0	31m06s	+6000	56°	54°
20	Tmp	63	1.533	11:14:50.44	11:46:02.28	0	31m11s	+6000	56°	54°
21	Tmp	65	2.134	11:16:04.00	11:47:09.70	0	31m05s	+6000	56°	55°
22	Tmp	67	2.787	11:17:35.38	11:48:48.01	0	31m12s	+6000	56°	55°
23	Tmp	72	0.224	11:21:11.20	11:51:28.67	0	30m17s	+6000	56°	55°
24	Tmp	75	1.528	11:23:34.40	11:53:19.43	0	29m45s	+6000	56°	56°
25	Tmp	76	1.986	11:24:41.95	11:54:07.38	0	29m25s	+6000	56°	56°
26	Tmp	80	3.121	11:27:04.35	11:55:57.27	0	28m52s	+6000	56°	57°
27	Tmp	84	0.241	11:30:59.52	11:58:15.27	0	27m15s	+6000	56°	57°
28	Tmp	86	3.310	11:35:58.67	12:02:20.02	0	26m21s	+6000	56°	57°
29	Tmp	92	1.356	11:44:48.56	12:06:30.06	0	21m41s	+6000	56°	57°
30	Tmp	94	2.331	11:46:22.01	12:07:43.73	0	21m21s	+6000	56°	57°
31	Tmp	97	4.345	11:49:36.42	12:10:18.40	0	20m42s	+6000	56°	57°
32	Tmp	101	5.796	11:52:29.11	12:12:54.78	0	20m25s	+6000	56°	57°
33	Tmp	106	6.766	11:54:39.05	12:14:52.56	0	20m13s	+6000	56°	57°
34	Tmp	110	0.103	11:58:41.15	12:19:48.20	0	21m07s	+6000	56°	57°
35	Tmp	111	0.484	11:59:23.66	12:20:29.03	0	21m05s	+6000	56°	57°
36	Tmp	115	1.929	12:02:16.89	12:23:21.51	0	21m04s	+6000	56°	57°
37	Tmp	118	3.310	12:04:36.91	12:25:42.62	0	21m05s	+6000	56°	57°
38	Tmp	120	4.043	12:05:45.52	12:26:51.13	0	21m05s	+6000	56°	57°
39	Tmp	123	4.436	12:06:26.48	12:27:31.40	0	21m04s	+6000	56°	57°
40	Tmp	127	5.065	12:07:55.35	12:28:50.12	0	20m54s	+6000	56°	57°
41	Tmp	129	5.602	12:09:20.98	12:29:53.19	0	20m32s	+6000	56°	57°
42	Tmp	131	6.769	12:11:43.33	12:31:57.63	0	20m14s	+6000	56°	57°
43	Tmp	132	7.046	12:12:22.45	12:32:35.64	0	20m13s	+6000	56°	57°
44	Tmp	137	7.565	12:13:55.92	12:33:53.72	0	19m57s	+6000	56°	57°
45	Tmp	139	8.416	12:15:27.09	12:35:00.75	0	19m33s	+6000	56°	57°
46	Tmp	140	9.086	12:17:03.57	12:36:05.56	0	19m02s	+6000	56°	57°
47	Tmp	150	0.636	12:22:47.16	12:39:50.41	0	17m03s	+6000	57°	57°
48	Tmp	150	1.252	12:23:48.76	12:40:52.06	0	17m03s	+6000	57°	57°
49	Tmp	160	3.701	12:28:55.72	12:44:56.73	0	16m01s	+6000	57°	57°
50	Tmp	166	0.490	12:38:48.28	12:52:59.74	0	14m11s	+6000	57°	57°
51	Tmp	168	1.116	12:40:00.54	12:54:02.26	0	14m01s	+6000	57°	57°
52	Tmp	171	2.515	12:42:37.96	12:56:41.92	0	14m04s	+6000	57°	57°

PC	Tp	Trc	DistPC	Ideal	Passagem	Pen	Erro	Pontos	NoPC	AtePC
53	Tmp	174	3.606	12:44:45.05	12:58:48.65	0	14m03s	+6000	57°	57°
54	Tmp	175	4.217	12:45:58.04	12:59:58.49	0	14m00s	+6000	57°	57°
55	Tmp	176	4.537	12:46:31.69	13:00:24.73	0	13m53s	+6000	57°	57°
56	Tmp	179	5.464	12:48:32.77	13:02:00.13	0	13m27s	+6000	57°	57°
57	Tmp	181	6.680	12:51:13.67	13:04:16.10	0	13m02s	+6000	57°	57°
58	Tmp	184	0.179	12:53:08.80	13:05:15.31	0	12m06s	+6000	57°	57°
59	Tmp	190	2.349	12:58:12.74	13:10:11.98	0	11m59s	+6000	57°	57°
60	Tmp	194	4.323	13:03:10.57	13:14:59.56	0	11m49s	+6000	57°	57°
61	Tmp	201	0.365	13:10:30.64	13:19:34.77	0	9m04s	+5441	57°	57°
62	Tmp	208	1.902	13:14:05.42	13:21:59.76	0	7m54s	+4743	57°	57°
63	Tmp	213	3.712	13:17:14.65	13:24:26.62	0	7m12s	+4320	57°	57°
64	Tmp	215	5.023	13:20:03.06	13:26:34.05	0	6m31s	+3910	57°	57°
65	Tmp	225	3.657	13:27:41.35	13:31:44.33	0	4m03s	+2430	56°	57°
66	Tmp	228	5.320	13:30:02.17	13:33:37.23	0	3m35s	+2151	56°	57°
67	Tmp	231	6.645	13:32:09.59	13:35:19.07	0	3m09s	+1895	56°	57°

Num	47	Pen	0	PCZ	1	Total PP	291580	Col. Final	NC
-----	----	-----	---	-----	---	----------	--------	------------	----





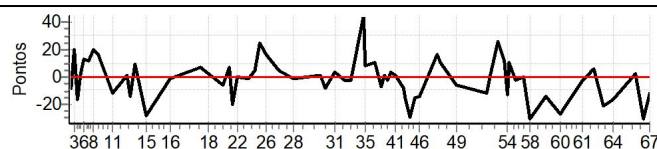
# RIBEIRAO PRETO - SP - Mitsubishi MotorSports Sudeste 2020

## Performance Individual

PC	Tp	Trc	DistPC	Ideal	Passagem	Pen	Erro	Pontos	NoPC	AtePC
N u m	48	48 / Renato Foganholi Asam / Rodolpho Asam								
		Cat / NL / Largada		LIGHT / 48 / 10:08:00						
		Ribeirao Preto-SP				PAJERO DAKAR 4X4				
PC	Tp	Trc	DistPC	Ideal	Passagem	Pen	Erro	Pontos	NoPC	AtePC
1	Tmp	3	0.433	10:23:54.09	10:23:54.46	0	0.4s	+4	12°	12°
2	Tmp	4	0.687	10:24:24.21	10:24:23.35	0	0.9s	-9	25°	18°
3	Tmp	6	1.303	10:25:30.23	10:25:32.18	0	2.0s	+20	25°	17°
4	Tmp	7	1.798	10:26:23.31	10:26:21.57	0	1.7s	-17	28°	19°
5	Tmp	9	2.213	10:27:29.27	10:27:29.48	0	0.2s	+2	11°	17°
6	Tmp	9	2.730	10:28:31.31	10:28:32.64	0	1.3s	+13	29°	18°
7	Tmp	12	3.400	10:30:09.27	10:30:10.51	0	1.2s	+12	23°	18°
8	Tmp	16	4.175	10:31:53.75	10:31:55.75	0	2.0s	+20	27°	18°
9	Tmp	17	5.035	10:33:25.79	10:33:27.40	0	1.6s	+16	26°	18°
10	Tmp	19	6.603	10:36:14.89	10:36:14.67	0	0.2s	-2	3°	16°
11	Tmp	23	7.225	10:38:04.85	10:38:03.62	0	1.2s	-12	10°	11°
12	Tmp	29	1.088	10:42:42.78	10:42:42.91	0	0.1s	+1	4°	10°
13	Tmp	31	1.661	10:43:56.47	10:43:55.11	0	1.4s	-14	25°	11°
14	Tmp	33	2.216	10:45:05.92	10:45:06.79	0	0.9s	+9	16°	10°
15	Tmp	35	4.196	10:49:05.67	10:49:02.74	0	2.9s	-29	29°	12°
16	Tmp	43	1.754	10:56:31.84	10:56:31.70	0	0.1s	-1	7°	9°
17	Tmp	54	2.548	11:06:49.22	11:06:49.96	0	0.7s	+7	17°	8°
18	Tmp	55	3.768	11:09:00.12	11:09:00.35	0	0.2s	+2	4°	8°
19	Tmp	61	0.559	11:13:51.99	11:13:51.39	0	0.6s	-6	12°	9°
20	Tmp	63	1.533	11:15:50.44	11:15:51.18	0	0.7s	+7	19°	9°
21	Tmp	65	2.134	11:17:04.00	11:17:01.98	0	2.0s	-20	29°	9°
22	Tmp	67	2.787	11:18:35.38	11:18:35.36	0	0.0s	0	1°	9°
23	Tmp	72	0.224	11:22:11.20	11:22:11.15	0	0.1s	-1	8°	9°
24	Tmp	75	1.528	11:24:34.40	11:24:34.90	0	0.5s	+5	17°	9°
25	Tmp	76	1.986	11:25:41.95	11:25:44.47	0	2.5s	[+25]	39°	11°
26	Tmp	80	3.121	11:28:04.35	11:28:06.01	0	1.7s	+17	33°	11°
27	Tmp	84	0.241	11:31:59.52	11:32:00.02	0	0.5s	+5	24°	11°
28	Tmp	86	3.310	11:36:58.67	11:36:58.55	0	0.1s	-1	7°	11°
29	Tmp	92	1.356	11:45:48.56	11:45:48.67	0	0.1s	+1	7°	11°
30	Tmp	94	2.331	11:47:22.01	11:47:21.14	0	0.9s	-9	27°	10°
31	Tmp	97	4.345	11:50:36.42	11:50:36.75	0	0.3s	+3	5°	9°
32	Tmp	101	5.796	11:53:29.11	11:53:28.82	0	0.3s	-3	6°	8°
33	Tmp	106	6.766	11:55:39.05	11:55:38.75	0	0.3s	-3	7°	8°
34	Tmp	110	0.103	11:59:41.15	11:59:45.66	0	4.5s	[+45]	37°	8°
35	Tmp	111	0.484	12:00:23.66	12:00:24.46	0	0.8s	+8	17°	8°
36	Tmp	115	1.929	12:03:16.89	12:03:18.02	0	1.1s	+11	22°	8°
37	Tmp	118	3.310	12:05:36.91	12:05:36.26	0	0.7s	-7	10°	8°
38	Tmp	120	4.043	12:06:45.52	12:06:45.61	0	0.1s	+1	3°	7°
39	Tmp	123	4.436	12:07:26.48	12:07:26.16	0	0.3s	-3	10°	6°
40	Tmp	127	5.065	12:08:55.35	12:08:55.72	0	0.4s	+4	5°	4°
41	Tmp	129	5.602	12:10:20.98	12:10:21.05	0	0.1s	+1	6°	3°
42	Tmp	131	6.769	12:12:43.33	12:12:42.58	0	0.8s	-8	11°	3°
43	Tmp	132	7.046	12:13:22.45	12:13:21.00	0	1.5s	-15	13°	4°
44	Tmp	137	7.565	12:14:55.92	12:14:52.93	0	3.0s	-30	21°	5°
45	Tmp	139	8.416	12:16:27.09	12:16:25.58	0	1.5s	-15	7°	5°
46	Tmp	140	9.086	12:18:03.57	12:18:02.20	0	1.4s	-14	7°	3°
47	Tmp	150	0.636	12:23:47.16	12:23:48.71	0	1.6s	+16	25°	4°
48	Tmp	150	1.252	12:24:48.76	12:24:49.76	0	1.0s	+10	25°	4°
49	Tmp	160	3.701	12:29:55.72	12:29:55.12	0	0.6s	-6	10°	4°
50	Tmp	166	0.490	12:39:48.28	12:39:47.08	0	1.2s	-12	22°	4°
51	Tmp	168	1.116	12:41:00.54	12:41:00.52	0	0.0s	0	2°	4°
52	Tmp	171	2.515	12:43:37.96	12:43:40.53	0	2.6s	[+26]	29°	4°

PC	Tp	Trc	DistPC	Ideal	Passagem	Pen	Erro	Pontos	NoPC	AtePC
53	Tmp	174	3.606	12:45:45.05	12:45:46.25	0	1.2s	+12	21°	4°
54	Tmp	175	4.217	12:46:58.04	12:46:56.72	0	1.3s	-13	14°	4°
55	Tmp	176	4.537	12:47:31.69	12:47:32.73	0	1.0s	+10	18°	4°
56	Tmp	179	5.464	12:49:32.77	12:49:32.56	0	0.2s	-2	9°	4°
57	Tmp	181	6.680	12:52:13.67	12:52:13.69	0	0.0s	0	3°	4°
58	Tmp	184	0.179	12:54:08.80	12:54:05.75	0	3.1s	-31	38°	4°
59	Tmp	190	2.349	12:59:12.74	12:59:11.37	0	1.4s	-14	22°	4°
60	Tmp	194	4.323	13:04:10.57	13:04:07.90	0	2.7s	-27	26°	5°
61	Tmp	201	0.365	13:11:30.64	13:11:30.34	0	0.3s	-3	8°	5°
62	Tmp	208	1.902	13:15:05.42	13:15:05.97	0	0.6s	+6	14°	5°
63	Tmp	213	3.712	13:18:14.65	13:18:12.59	0	2.1s	-21	19°	4°
64	Tmp	215	5.023	13:21:03.06	13:21:01.39	0	1.7s	-17	20°	4°
65	Tmp	225	3.657	13:28:41.35	13:28:41.58	0	0.2s	+2	3°	4°
66	Tmp	228	5.320	13:31:02.17	13:30:59.10	0	3.1s	-31	29°	4°
67	Tmp	231	6.645	13:33:09.59	13:33:08.38	0	1.2s	-12	14°	4°

Num	48	Pen	0	PCZ	3	Total PP	633	Col. Final	4°
-----	----	-----	---	-----	---	----------	-----	------------	----







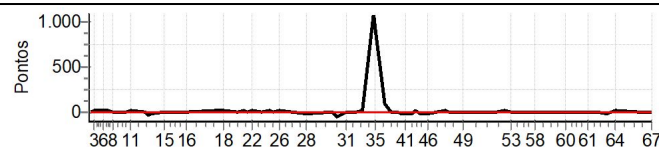
# RIBEIRAO PRETO - SP - Mitsubishi MotorSports Sudeste 2020

## Performance Individual

PC	Tp	Trc	DistPC	Ideal	Passagem	Pen	Erro	Pontos	NoPC	AtePC
N u m	49	49 / Anderson Khoury / Bruno Pedro Cipullo								
		Cat / NL / Largada		LIGHT / 49 / 10:09:00						
		Mogi das Cruzes-SP				PAJERO TR4 4X4				
PC	Tp	Trc	DistPC	Ideal	Passagem	Pen	Erro	Pontos	NoPC	AtePC
1	Tmp	3	0.433	10:24:54.09	10:24:54.81	0	0.7s	+7	18°	18°
2	Tmp	4	0.687	10:25:24.21	10:25:24.46	0	0.3s	+3	9°	13°
3	Tmp	6	1.303	10:26:30.23	10:26:30.76	0	0.5s	+5	14°	10°
4	Tmp	7	1.798	10:27:23.31	10:27:23.85	0	0.5s	+5	16°	10°
5	Tmp	9	2.213	10:28:29.27	10:28:30.00	0	0.7s	+7	18°	11°
6	Tmp	9	2.730	10:29:31.31	10:29:32.14	0	0.8s	+8	19°	10°
7	Tmp	12	3.400	10:31:09.27	10:31:10.51	0	1.2s	+12	22°	11°
8	Tmp	16	4.175	10:32:53.75	10:32:53.38	0	0.4s	-4	10°	9°
9	Tmp	17	5.035	10:34:25.79	10:34:25.17	0	0.6s	-6	13°	9°
10	Tmp	19	6.603	10:37:14.89	10:37:14.51	0	0.4s	-4	6°	7°
11	Tmp	23	7.225	10:39:04.85	10:39:06.20	0	1.4s	+14	12°	4°
12	Tmp	29	1.088	10:43:42.78	10:43:43.12	0	0.3s	+3	10°	4°
13	Tmp	31	1.661	10:44:56.47	10:44:53.22	0	3.3s	-33	40°	9°
14	Tmp	33	2.216	10:46:05.92	10:46:03.07	0	2.9s	-29	39°	8°
15	Tmp	35	4.196	10:50:05.67	10:50:04.80	0	0.9s	-9	17°	8°
16	Tmp	43	1.754	10:57:31.84	10:57:31.64	0	0.2s	-2	10°	7°
17	Tmp	54	2.548	11:07:49.22	11:07:49.68	0	0.5s	+5	12°	6°
18	Tmp	55	3.768	11:10:00.12	11:10:01.12	0	1.0s	+10	19°	7°
19	Tmp	61	0.559	11:14:51.99	11:14:51.25	0	0.7s	-7	17°	7°
20	Tmp	63	1.533	11:16:50.44	11:16:51.47	0	1.0s	+10	26°	8°
21	Tmp	65	2.134	11:18:04.00	11:18:03.58	0	0.4s	-4	4°	7°
22	Tmp	67	2.787	11:19:35.38	11:19:36.62	0	1.2s	+12	24°	7°
23	Tmp	72	0.224	11:23:11.20	11:23:11.33	0	0.1s	+1	7°	7°
24	Tmp	75	1.528	11:25:34.40	11:25:34.87	0	0.5s	+5	16°	8°
25	Tmp	76	1.986	11:26:41.95	11:26:41.62	0	0.3s	-3	8°	6°
26	Tmp	80	3.121	11:29:04.35	11:29:04.81	0	0.5s	+5	18°	7°
27	Tmp	84	0.241	11:32:59.52	11:32:59.58	0	0.1s	+1	9°	6°
28	Tmp	86	3.310	11:37:58.67	11:37:55.71	0	3.0s	-30	44°	8°
29	Tmp	92	1.356	11:46:48.56	11:46:47.45	0	1.1s	-11	28°	9°
30	Tmp	94	2.331	11:48:22.01	11:48:16.02	0	6.0s	-60	49°	15°
31	Tmp	97	4.345	11:51:36.42	11:51:35.24	0	1.2s	-12	17°	15°
32	Tmp	101	5.796	11:54:29.11	11:54:27.95	0	1.2s	-12	13°	14°
33	Tmp	106	6.766	11:56:39.05	11:56:40.39	0	1.3s	+13	15°	11°
34	Tmp	110	0.103	12:00:41.15	12:02:30.57	0	1m49s	[+1094]	54°	11°
35	Tmp	111	0.484	12:01:23.66	12:02:56.05	0	1m32s	[+924]	53°	31°
36	Tmp	115	1.929	12:04:16.89	12:04:25.82	0	8.9s	[+89]	48°	33°
37	Tmp	118	3.310	12:06:36.91	12:06:35.99	0	0.9s	-9	14°	33°
38	Tmp	120	4.043	12:07:45.52	12:07:45.47	0	0.1s	-1	2°	33°
39	Tmp	123	4.436	12:08:26.48	12:08:26.37	0	0.1s	-1	4°	33°
40	Tmp	127	5.065	12:09:55.35	12:09:53.65	0	1.7s	-17	21°	16°
41	Tmp	129	5.602	12:11:20.98	12:11:18.57	0	2.4s	-24	31°	16°
42	Tmp	131	6.769	12:13:43.33	12:13:40.27	0	3.1s	-31	32°	16°
43	Tmp	132	7.046	12:14:22.45	12:14:23.06	0	0.6s	+6	6°	16°
44	Tmp	137	7.565	12:15:55.92	12:15:53.78	0	2.1s	-21	14°	16°
45	Tmp	139	8.416	12:17:27.09	12:17:24.72	0	2.4s	-24	14°	16°
46	Tmp	140	9.086	12:19:03.57	12:19:01.22	0	2.4s	-24	18°	15°
47	Tmp	150	0.636	12:24:47.16	12:24:48.49	0	1.3s	+13	21°	15°
48	Tmp	150	1.252	12:25:48.76	12:25:48.64	0	0.1s	-1	8°	15°
49	Tmp	160	3.701	12:30:55.72	12:30:54.73	0	1.0s	-10	20°	13°
50	Tmp	166	0.490	12:40:48.28	12:40:48.44	0	0.2s	+2	7°	13°
51	Tmp	168	1.116	12:42:00.54	12:42:00.20	0	0.3s	-3	13°	12°
52	Tmp	171	2.515	12:44:37.96	12:44:38.62	0	0.7s	+7	12°	12°

PC	Tp	Trc	DistPC	Ideal	Passagem	Pen	Erro	Pontos	NoPC	AtePC
53	Tmp	174	3.606	12:46:45.05	12:46:44.57	0	0.5s	-5	10°	11°
54	Tmp	175	4.217	12:47:58.04	12:47:56.80	0	1.2s	-12	12°	11°
55	Tmp	176	4.537	12:48:31.69	12:48:32.00	0	0.3s	+3	5°	11°
56	Tmp	179	5.464	12:50:32.77	12:50:32.28	0	0.5s	-5	15°	11°
57	Tmp	181	6.680	12:53:13.67	12:53:13.58	0	0.1s	-1	5°	10°
58	Tmp	184	0.179	12:55:08.80	12:55:07.59	0	1.2s	-12	23°	10°
59	Tmp	190	2.349	13:00:12.74	13:00:11.76	0	1.0s	-10	14°	10°
60	Tmp	194	4.323	13:05:10.57	13:05:09.50	0	1.1s	-11	11°	7°
61	Tmp	201	0.365	13:12:30.64	13:12:30.03	0	0.6s	-6	15°	7°
62	Tmp	208	1.902	13:16:05.42	13:16:05.27	0	0.2s	-2	6°	7°
63	Tmp	213	3.712	13:19:14.65	13:19:12.66	0	2.0s	-20	18°	7°
64	Tmp	215	5.023	13:22:03.06	13:22:03.63	0	0.6s	+6	10°	7°
65	Tmp	225	3.657	13:29:41.35	13:29:41.10	0	0.3s	-3	6°	7°
66	Tmp	228	5.320	13:32:02.17	13:32:01.56	0	0.6s	-6	4°	6°
67	Tmp	231	6.645	13:34:09.59	13:34:09.60	0	0.0s	0	2°	6°

Num	49	Pen	0	PCZ	1	Total PP	648	Col. Final	6°
-----	----	-----	---	-----	---	----------	-----	------------	----





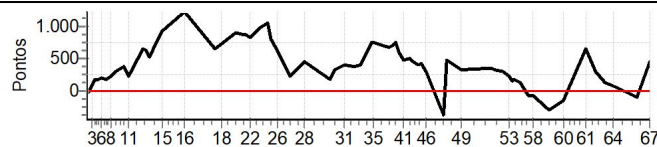
# RIBEIRAO PRETO - SP - Mitsubishi MotorSports Sudeste 2020

## Performance Individual

PC	Tp	Trc	DistPC	Ideal	Passagem	Pen	Erro	Pontos	NoPC	AtePC
N u m	50	50 / Heitor Coleti / Thais Kourrouski								
		Cat / NL / Largada		LIGHT / 50 / 10:10:00						
		Sao Paulo-SP				PAJERO TR4 4X4				
PC	Tp	Trc	DistPC	Ideal	Passagem	Pen	Erro	Pontos	NoPC	AtePC
1	Tmp	3	0.433	10:25:54.09	10:25:52.17	0	1.9s	-19	24°	24°
2	Tmp	4	0.687	10:26:24.21	10:26:20.42	0	3.8s	-38	37°	28°
3	Tmp	6	1.303	10:27:30.23	10:27:35.99	0	5.8s	+58	39°	36°
4	Tmp	7	1.798	10:28:23.31	10:28:41.02	0	17.7s	+177	47°	42°
5	Tmp	9	2.213	10:29:29.27	10:29:47.55	0	18.3s	+183	48°	46°
6	Tmp	9	2.730	10:30:31.31	10:30:50.41	0	19.1s	+191	49°	46°
7	Tmp	12	3.400	10:32:09.27	10:32:27.61	0	18.3s	+183	44°	45°
8	Tmp	16	4.175	10:33:53.75	10:34:15.45	0	21.7s	+217	48°	44°
9	Tmp	17	5.035	10:35:25.79	10:35:54.55	0	28.8s	+288	49°	45°
10	Tmp	19	6.603	10:38:14.89	10:38:51.28	0	36.4s	+364	50°	46°
11	Tmp	23	7.225	10:40:04.85	10:40:27.23	0	22.4s	+224	47°	47°
12	Tmp	29	1.088	10:44:42.78	10:45:47.41	0	1m04s	+646	52°	49°
13	Tmp	31	1.661	10:45:56.47	10:46:58.36	0	1m01s	+619	52°	50°
14	Tmp	33	2.216	10:47:05.92	10:47:59.35	0	53.4s	+534	53°	50°
15	Tmp	35	4.196	10:51:05.67	10:52:38.45	0	1m32s	+928	54°	51°
16	Tmp	43	1.754	10:58:31.84	11:00:34.51	0	2m02s	+1227	55°	51°
17	Tmp	54	2.548	11:08:49.22	11:09:53.98	0	1m04s	+648	50°	49°
18	Tmp	55	3.768	11:11:00.12	11:12:11.50	0	1m11s	+714	50°	48°
19	Tmp	61	0.559	11:15:51.99	11:17:21.60	0	1m29s	+896	53°	48°
20	Tmp	63	1.533	11:17:50.44	11:19:18.42	0	1m28s	+880	52°	49°
21	Tmp	65	2.134	11:19:04.00	11:20:30.33	0	1m26s	+863	52°	49°
22	Tmp	67	2.787	11:20:35.38	11:21:58.33	0	1m23s	+830	52°	50°
23	Tmp	72	0.224	11:24:11.20	11:25:49.92	0	1m38s	+987	52°	50°
24	Tmp	75	1.528	11:26:34.40	11:28:19.41	0	1m45s	+1050	52°	50°
25	Tmp	76	1.986	11:27:41.95	11:29:00.76	0	1m18s	+788	52°	50°
26	Tmp	80	3.121	11:30:04.35	11:31:05.51	0	1m01s	+612	52°	50°
27	Tmp	84	0.241	11:33:59.52	11:34:22.39	0	22.9s	+229	51°	50°
28	Tmp	86	3.310	11:38:58.67	11:39:43.68	0	45.0s	+450	52°	50°
29	Tmp	92	1.356	11:47:48.56	11:48:04.43	0	15.9s	+159	52°	50°
30	Tmp	94	2.331	11:49:22.01	11:49:54.40	0	32.4s	+324	53°	50°
31	Tmp	97	4.345	11:52:36.42	11:53:17.11	0	40.7s	+407	53°	50°
32	Tmp	101	5.796	11:55:29.11	11:56:05.71	0	36.6s	+366	52°	50°
33	Tmp	106	6.766	11:57:39.05	11:58:19.14	0	40.1s	+401	51°	50°
34	Tmp	110	0.103	12:01:41.15	12:02:55.00	0	1m13s	+739	51°	50°
35	Tmp	111	0.484	12:02:23.66	12:03:39.36	0	1m15s	+757	51°	50°
36	Tmp	115	1.929	12:05:16.89	12:06:27.44	0	1m10s	+706	53°	50°
37	Tmp	118	3.310	12:07:36.91	12:08:43.51	0	1m06s	+666	53°	50°
38	Tmp	120	4.043	12:08:45.52	12:09:55.63	0	1m10s	+701	53°	50°
39	Tmp	123	4.436	12:09:26.48	12:10:40.15	0	1m13s	+737	53°	50°
40	Tmp	127	5.065	12:10:55.35	12:11:54.56	0	59.2s	+592	53°	50°
41	Tmp	129	5.602	12:12:20.98	12:13:07.17	0	46.2s	+462	52°	50°
42	Tmp	131	6.769	12:14:43.33	12:15:33.24	0	49.9s	+499	52°	50°
43	Tmp	132	7.046	12:15:22.45	12:16:07.93	0	45.5s	+455	53°	50°
44	Tmp	137	7.565	12:16:55.92	12:17:34.41	0	38.5s	+385	52°	50°
45	Tmp	139	8.416	12:18:27.09	12:19:10.45	0	43.4s	+434	51°	50°
46	Tmp	140	9.086	12:20:03.57	12:20:32.98	0	29.4s	+294	50°	50°
47	Tmp	150	0.636	12:25:47.16	12:25:08.87	0	38.3s	-383	52°	50°
48	Tmp	150	1.252	12:26:48.76	12:27:35.36	0	46.6s	+466	53°	50°
49	Tmp	160	3.701	12:31:55.72	12:32:27.12	0	31.4s	+314	51°	50°
50	Tmp	166	0.490	12:41:48.28	12:42:21.80	0	33.5s	+335	52°	50°
51	Tmp	168	1.116	12:43:00.54	12:43:32.50	0	32.0s	+320	51°	50°
52	Tmp	171	2.515	12:45:37.96	12:46:07.54	0	29.6s	+296	51°	50°

PC	Tp	Trc	DistPC	Ideal	Passagem	Pen	Erro	Pontos	NoPC	AtePC
53	Tmp	174	3.606	12:47:45.05	12:48:07.66	0	22.6s	+226	51°	50°
54	Tmp	175	4.217	12:48:58.04	12:49:13.69	0	15.7s	+157	51°	50°
55	Tmp	176	4.537	12:49:31.69	12:49:49.09	0	17.4s	+174	51°	50°
56	Tmp	179	5.464	12:51:32.77	12:51:44.63	0	11.9s	+119	50°	50°
57	Tmp	181	6.680	12:54:13.67	12:54:04.74	0	8.9s	-89	47°	50°
58	Tmp	184	0.179	12:56:08.80	12:55:59.86	0	8.9s	-89	46°	50°
59	Tmp	190	2.349	13:01:12.74	13:00:41.39	0	31.4s	-314	53°	50°
60	Tmp	194	4.323	13:06:10.57	13:05:54.45	0	16.1s	-161	47°	50°
61	Tmp	201	0.365	13:13:30.64	13:14:35.25	0	1m04s	+646	56°	50°
62	Tmp	208	1.902	13:17:05.42	13:17:34.74	0	29.3s	+293	55°	50°
63	Tmp	213	3.712	13:20:14.65	13:20:25.70	0	11.1s	+111	45°	50°
64	Tmp	215	5.023	13:23:03.06	13:23:10.18	0	7.1s	+71	41°	50°
65	Tmp	225	3.657	13:30:41.35	13:30:29.68	0	11.7s	-117	48°	50°
66	Tmp	228	5.320	13:33:02.17	13:33:20.49	0	18.3s	+183	47°	50°
67	Tmp	231	6.645	13:35:09.59	13:35:53.65	0	44.1s	+441	52°	50°

Num	50	Pen	0	PCZ	0	Total PP	25968	Col. Final	50°
-----	----	-----	---	-----	---	----------	-------	------------	-----





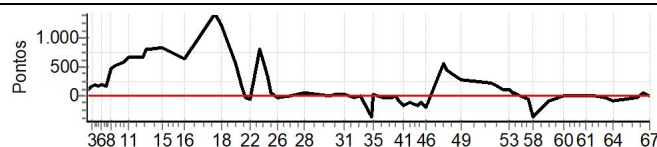
# RIBEIRAO PRETO - SP - Mitsubishi MotorSports Sudeste 2020

## Performance Individual

PC	Tp	Trc	DistPC	Ideal	Passagem	Pen	Erro	Pontos	NoPC	AtePC
N u m	51	51 / Luiz Eduardo Pivovar / Dirceu Pivovar								
		Cat / NL / Largada LIGHT / 51 / 10:11:00								
		Ribeirao Preto-SP				L200 TRITON HPE				
PC	Tp	Trc	DistPC	Ideal	Passagem	Pen	Erro	Pontos	NoPC	AtePC
1	Tmp	3	0.433	10:26:54.09	10:27:01.93	0	7.8s	+78	46°	46°
2	Tmp	4	0.687	10:27:24.21	10:27:34.68	0	10.5s	+105	49°	50°
3	Tmp	6	1.303	10:28:30.23	10:28:46.37	0	16.1s	+161	49°	48°
4	Tmp	7	1.798	10:29:23.31	10:29:42.86	0	19.6s	+196	49°	50°
5	Tmp	9	2.213	10:30:29.27	10:30:46.61	0	17.3s	+173	47°	49°
6	Tmp	9	2.730	10:31:31.31	10:31:49.96	0	18.7s	+187	48°	48°
7	Tmp	12	3.400	10:33:09.27	10:33:26.34	0	17.1s	+171	43°	46°
8	Tmp	16	4.175	10:34:53.75	10:35:41.54	0	47.8s	+478	51°	47°
9	Tmp	17	5.035	10:36:25.79	10:37:19.08	0	53.3s	+533	50°	49°
10	Tmp	19	6.603	10:39:14.89	10:40:13.87	0	59.0s	+590	53°	51°
11	Tmp	23	7.225	10:41:04.85	10:42:11.76	0	1m06s	+669	53°	51°
12	Tmp	29	1.088	10:45:42.78	10:46:50.68	0	1m07s	+679	53°	52°
13	Tmp	31	1.661	10:46:56.47	10:48:18.78	0	1m22s	+823	53°	52°
14	Tmp	33	2.216	10:48:05.92	10:49:28.61	0	1m22s	+827	54°	52°
15	Tmp	35	4.196	10:52:05.67	10:53:31.01	0	1m25s	[+853]	53°	52°
16	Tmp	43	1.754	10:59:31.84	11:00:36.06	0	1m04s	+642	53°	52°
17	Tmp	54	2.548	11:09:49.22	11:12:11.97	0	2m22s	[+1428]	52°	51°
18	Tmp	55	3.768	11:12:00.12	11:14:03.70	0	2m03s	[+1236]	52°	51°
19	Tmp	61	0.559	11:16:51.99	11:17:46.97	0	55.0s	+550	50°	50°
20	Tmp	63	1.533	11:18:50.44	11:19:03.67	0	13.2s	+132	47°	50°
21	Tmp	65	2.134	11:20:04.00	11:20:02.52	0	1.5s	-15	21°	50°
22	Tmp	67	2.787	11:21:35.38	11:21:31.23	0	4.2s	-42	39°	49°
23	Tmp	72	0.224	11:25:11.20	11:26:31.47	0	1m20s	+803	51°	49°
24	Tmp	75	1.528	11:27:34.40	11:28:08.97	0	34.6s	+346	51°	49°
25	Tmp	76	1.986	11:28:41.95	11:28:47.87	0	5.9s	+59	47°	49°
26	Tmp	80	3.121	11:31:04.35	11:31:02.88	0	1.5s	-15	30°	49°
27	Tmp	84	0.241	11:34:59.52	11:34:59.49	0	0.0s	0	5°	49°
28	Tmp	86	3.310	11:39:58.67	11:40:05.91	0	7.2s	+72	47°	49°
29	Tmp	92	1.356	11:48:48.56	11:48:49.64	0	1.1s	+11	27°	49°
30	Tmp	94	2.331	11:50:22.01	11:50:25.24	0	3.2s	+32	46°	49°
31	Tmp	97	4.345	11:53:36.42	11:53:39.78	0	3.4s	+34	43°	49°
32	Tmp	101	5.796	11:56:29.11	11:56:27.77	0	1.3s	-13	18°	49°
33	Tmp	106	6.766	11:58:39.05	11:58:39.00	0	0.1s	-1	1°	49°
34	Tmp	110	0.103	12:02:41.15	12:02:05.24	0	35.9s	-359	49°	49°
35	Tmp	111	0.484	12:03:23.66	12:03:25.76	0	2.1s	+21	29°	49°
36	Tmp	115	1.929	12:06:16.89	12:06:15.82	0	1.1s	-11	21°	49°
37	Tmp	118	3.310	12:08:36.91	12:08:35.81	0	1.1s	-11	18°	49°
38	Tmp	120	4.043	12:09:45.52	12:09:44.40	0	1.1s	-11	24°	49°
39	Tmp	123	4.436	12:10:26.48	12:10:27.14	0	0.7s	+7	21°	49°
40	Tmp	127	5.065	12:11:55.35	12:11:46.90	0	8.5s	-85	45°	49°
41	Tmp	129	5.602	12:13:20.98	12:13:04.35	0	16.6s	-166	47°	49°
42	Tmp	131	6.769	12:15:43.33	12:15:32.10	0	11.2s	-112	48°	49°
43	Tmp	132	7.046	12:16:22.45	12:16:09.63	0	12.8s	-128	47°	49°
44	Tmp	137	7.565	12:17:55.92	12:17:39.17	0	16.8s	-168	48°	49°
45	Tmp	139	8.416	12:19:27.09	12:19:17.59	0	9.5s	-95	43°	49°
46	Tmp	140	9.086	12:21:03.57	12:20:43.66	0	19.9s	-199	47°	49°
47	Tmp	150	0.636	12:26:47.16	12:27:44.73	0	57.6s	+576	53°	49°
48	Tmp	150	1.252	12:27:48.76	12:28:33.74	0	45.0s	+450	52°	49°
49	Tmp	160	3.701	12:32:55.72	12:33:24.00	0	28.3s	+283	50°	49°
50	Tmp	166	0.490	12:42:48.28	12:43:10.99	0	22.7s	+227	50°	49°
51	Tmp	168	1.116	12:44:00.54	12:44:19.33	0	18.8s	+188	49°	49°
52	Tmp	171	2.515	12:46:37.96	12:46:48.56	0	10.6s	+106	48°	49°

PC	Tp	Trc	DistPC	Ideal	Passagem	Pen	Erro	Pontos	NoPC	AtePC
53	Tmp	174	3.606	12:48:45.05	12:48:56.38	0	11.3s	+113	46°	49°
54	Tmp	175	4.217	12:49:58.04	12:50:03.09	0	5.1s	+51	40°	49°
55	Tmp	176	4.537	12:50:31.69	12:50:37.28	0	5.6s	+56	47°	49°
56	Tmp	179	5.464	12:52:32.77	12:52:32.92	0	0.2s	+2	8°	49°
57	Tmp	181	6.680	12:55:13.67	12:55:08.25	0	5.4s	-54	40°	49°
58	Tmp	184	0.179	12:57:08.80	12:56:34.23	0	34.6s	-346	52°	49°
59	Tmp	190	2.349	13:02:12.74	13:02:05.13	0	7.6s	-76	46°	49°
60	Tmp	194	4.323	13:07:10.57	13:07:10.18	0	0.4s	-4	5°	49°
61	Tmp	201	0.365	13:14:30.64	13:14:32.19	0	1.6s	+16	33°	49°
62	Tmp	208	1.902	13:18:05.42	13:18:05.14	0	0.3s	-3	8°	49°
63	Tmp	213	3.712	13:21:14.65	13:21:12.77	0	1.9s	-19	17°	49°
64	Tmp	215	5.023	13:24:03.06	13:23:55.64	0	7.4s	-74	42°	49°
65	Tmp	225	3.657	13:31:41.35	13:31:39.73	0	1.6s	-16	24°	48°
66	Tmp	228	5.320	13:34:02.17	13:34:09.51	0	7.3s	+73	44°	47°
67	Tmp	231	6.645	13:36:09.59	13:36:08.84	0	0.8s	-8	7°	47°

Num	51	Pen	0	PCZ	1	Total PP	12551	Col. Final	47°
-----	----	-----	---	-----	---	----------	-------	------------	-----





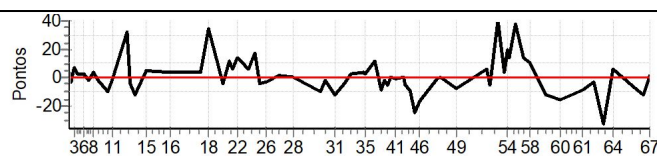
# RIBEIRAO PRETO - SP - Mitsubishi MotorSports Sudeste 2020

## Performance Individual

PC	Tp	Trc	DistPC	Ideal	Passagem	Pen	Erro	Pontos	NoPC	AtePC
N u m	52	52 / Julio Bueno Neto / Eduardo Polak								
		Cat / NL / Largada		LIGHT / 52 / 10:12:00						
		Curitiba-PR			L200 TRITON SPORT HPE					
PC	Tp	Trc	DistPC	Ideal	Passagem	Pen	Erro	Pontos	NoPC	AtePC
1	Tmp	3	0.433	10:27:54.09	10:27:54.46	0	0.4s	+4	11°	11°
2	Tmp	4	0.687	10:28:24.21	10:28:23.89	0	0.3s	-3	8°	7°
3	Tmp	6	1.303	10:29:30.23	10:29:30.94	0	0.7s	+7	16°	9°
4	Tmp	7	1.798	10:30:23.31	10:30:23.50	0	0.2s	+2	8°	7°
5	Tmp	9	2.213	10:31:29.27	10:31:29.49	0	0.2s	+2	10°	6°
6	Tmp	9	2.730	10:32:31.31	10:32:31.55	0	0.2s	+2	8°	5°
7	Tmp	12	3.400	10:34:09.27	10:34:09.10	0	0.2s	-2	9°	3°
8	Tmp	16	4.175	10:35:53.75	10:35:54.14	0	0.4s	+4	9°	3°
9	Tmp	17	5.035	10:37:25.79	10:37:25.64	0	0.2s	-2	7°	1°
10	Tmp	19	6.603	10:40:14.89	10:40:13.85	0	1.0s	-10	10°	1°
11	Tmp	23	7.225	10:42:04.85	10:42:04.77	0	0.1s	-1	2°	1°
12	Tmp	29	1.088	10:46:42.78	10:46:45.97	0	3.2s	+32	38°	2°
13	Tmp	31	1.661	10:47:56.47	10:47:56.06	0	0.4s	-4	12°	2°
14	Tmp	33	2.216	10:49:05.92	10:49:04.76	0	1.2s	-12	23°	3°
15	Tmp	35	4.196	10:53:05.67	10:53:06.18	0	0.5s	+5	10°	3°
16	Tmp	43	1.754	11:00:31.84	11:00:32.26	0	0.4s	+4	12°	3°
17	Tmp	54	2.548	11:10:49.22	11:10:49.63	0	0.4s	+4	10°	1°
18	Tmp	55	3.768	11:13:00.12	11:13:03.56	0	3.4s	[+34]	35°	2°
19	Tmp	61	0.559	11:17:51.99	11:17:51.54	0	0.5s	-5	11°	2°
20	Tmp	63	1.533	11:19:50.44	11:19:51.68	0	1.2s	+12	28°	2°
21	Tmp	65	2.134	11:21:04.00	11:21:04.61	0	0.6s	+6	6°	2°
22	Tmp	67	2.787	11:22:35.38	11:22:36.80	0	1.4s	+14	26°	2°
23	Tmp	72	0.224	11:26:11.20	11:26:11.82	0	0.6s	+6	20°	2°
24	Tmp	75	1.528	11:28:34.40	11:28:36.14	0	1.7s	+17	30°	3°
25	Tmp	76	1.986	11:29:41.95	11:29:41.56	0	0.4s	-4	13°	3°
26	Tmp	80	3.121	11:32:04.35	11:32:04.05	0	0.3s	-3	12°	3°
27	Tmp	84	0.241	11:35:59.52	11:35:59.65	0	0.1s	+1	8°	3°
28	Tmp	86	3.310	11:40:58.67	11:40:58.67	0	0.0s	0	4°	2°
29	Tmp	92	1.356	11:49:48.56	11:49:47.61	0	1.0s	-10	23°	2°
30	Tmp	94	2.331	11:51:22.01	11:51:21.78	0	0.2s	-2	9°	2°
31	Tmp	97	4.345	11:54:36.42	11:54:35.11	0	1.3s	-13	20°	2°
32	Tmp	101	5.796	11:57:29.11	11:57:28.76	0	0.4s	-4	7°	2°
33	Tmp	106	6.766	11:59:39.05	11:59:39.23	0	0.2s	+2	4°	2°
34	Tmp	110	0.103	12:03:41.15	12:03:41.46	0	0.3s	+3	3°	2°
35	Tmp	111	0.484	12:04:23.66	12:04:23.83	0	0.2s	+2	7°	2°
36	Tmp	115	1.929	12:07:16.89	12:07:17.94	0	1.1s	+11	20°	2°
37	Tmp	118	3.310	12:09:36.91	12:09:36.02	0	0.9s	-9	13°	2°
38	Tmp	120	4.043	12:10:45.52	12:10:45.35	0	0.2s	-2	6°	2°
39	Tmp	123	4.436	12:11:26.48	12:11:25.88	0	0.6s	-6	18°	2°
40	Tmp	127	5.065	12:12:55.35	12:12:55.34	0	0.0s	0	1°	2°
41	Tmp	129	5.602	12:14:20.98	12:14:20.93	0	0.1s	-1	5°	2°
42	Tmp	131	6.769	12:16:43.33	12:16:43.33	0	0.0s	0	2°	2°
43	Tmp	132	7.046	12:17:22.45	12:17:21.85	0	0.6s	-6	5°	2°
44	Tmp	137	7.565	12:18:55.92	12:18:55.00	0	0.9s	-9	8°	2°
45	Tmp	139	8.416	12:20:27.09	12:20:24.60	0	2.5s	-25	19°	2°
46	Tmp	140	9.086	12:22:03.57	12:22:01.91	0	1.7s	-17	12°	2°
47	Tmp	150	0.636	12:27:47.16	12:27:47.06	0	0.1s	-1	3°	2°
48	Tmp	150	1.252	12:28:48.76	12:28:48.75	0	0.0s	0	4°	2°
49	Tmp	160	3.701	12:33:55.72	12:33:54.88	0	0.8s	-8	16°	2°
50	Tmp	166	0.490	12:43:48.28	12:43:48.89	0	0.6s	+6	13°	2°
51	Tmp	168	1.116	12:45:00.54	12:44:59.96	0	0.6s	-6	20°	2°
52	Tmp	171	2.515	12:47:37.96	12:47:41.94	0	4.0s	[+40]	37°	2°

PC	Tp	Trc	DistPC	Ideal	Passagem	Pen	Erro	Pontos	NoPC	AtePC
53	Tmp	174	3.606	12:49:45.05	12:49:45.44	0	0.4s	+4	5°	2°
54	Tmp	175	4.217	12:50:58.04	12:50:59.96	0	1.9s	+19	21°	2°
55	Tmp	176	4.537	12:51:31.69	12:51:33.08	0	1.4s	+14	24°	2°
56	Tmp	179	5.464	12:53:32.77	12:53:36.58	0	3.8s	[+38]	37°	2°
57	Tmp	181	6.680	12:56:13.67	12:56:15.08	0	1.4s	+14	17°	2°
58	Tmp	184	0.179	12:58:08.80	12:58:09.82	0	1.0s	+10	22°	2°
59	Tmp	190	2.349	13:03:12.74	13:03:11.43	0	1.3s	-13	20°	2°
60	Tmp	194	4.323	13:08:10.57	13:08:08.94	0	1.6s	-16	15°	2°
61	Tmp	201	0.365	13:15:30.64	13:15:29.72	0	0.9s	-9	23°	2°
62	Tmp	208	1.902	13:19:05.42	13:19:05.14	0	0.3s	-3	7°	2°
63	Tmp	213	3.712	13:22:14.65	13:22:11.36	0	3.3s	-33	22°	2°
64	Tmp	215	5.023	13:25:03.06	13:25:03.69	0	0.6s	+6	9°	2°
65	Tmp	225	3.657	13:32:41.35	13:32:40.56	0	0.8s	-8	14°	2°
66	Tmp	228	5.320	13:35:02.17	13:35:01.02	0	1.2s	-12	10°	2°
67	Tmp	231	6.645	13:37:09.59	13:37:09.72	0	0.1s	+1	3°	2°

Num	52	Pen	0	PCZ	4	Total PP	473	Col. Final	2°
-----	----	-----	---	-----	---	----------	-----	------------	----







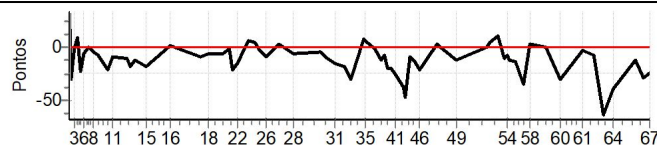
# RIBEIRAO PRETO - SP - Mitsubishi MotorSports Sudeste 2020

## Performance Individual

PC	Tp	Trc	DistPC	Ideal	Passagem	Pen	Erro	Pontos	NoPC	AtePC
N u m	53	53 / Adilson Lucas / Fabricio Rodrigues Lucas								
		Cat / NL / Largada		LIGHT / 53 / 10:13:00						
		Sao Paulo-SP				PAJERO FULL 3 PORTAS				
PC	Tp	Trc	DistPC	Ideal	Passagem	Pen	Erro	Pontos	NoPC	AtePC
1	Tmp	3	0.433	10:28:54.09	10:28:57.27	0	3.2s	[+32]	35°	35°
2	Tmp	4	0.687	10:29:24.21	10:29:21.20	0	3.0s	-30	33°	32°
3	Tmp	6	1.303	10:30:30.23	10:30:30.08	0	0.2s	-2	9°	25°
4	Tmp	7	1.798	10:31:23.31	10:31:24.07	0	0.8s	[+8]	20°	24°
5	Tmp	9	2.213	10:32:29.27	10:32:26.98	0	2.3s	-23	29°	23°
6	Tmp	9	2.730	10:33:31.31	10:33:30.75	0	0.6s	-6	16°	23°
7	Tmp	12	3.400	10:35:09.27	10:35:09.26	0	0.0s	0	3°	22°
8	Tmp	16	4.175	10:36:53.75	10:36:53.21	0	0.5s	-5	11°	19°
9	Tmp	17	5.035	10:38:25.79	10:38:25.00	0	0.8s	-8	16°	19°
10	Tmp	19	6.603	10:41:14.89	10:41:12.65	0	2.2s	-22	26°	19°
11	Tmp	23	7.225	10:43:04.85	10:43:03.94	0	0.9s	-9	6°	14°
12	Tmp	29	1.088	10:47:42.78	10:47:41.72	0	1.1s	-11	29°	13°
13	Tmp	31	1.661	10:48:56.47	10:48:54.61	0	1.9s	-19	35°	15°
14	Tmp	33	2.216	10:50:05.92	10:50:04.63	0	1.3s	-13	25°	15°
15	Tmp	35	4.196	10:54:05.67	10:54:03.74	0	1.9s	-19	23°	17°
16	Tmp	43	1.754	11:01:31.84	11:01:31.93	0	0.1s	+1	6°	16°
17	Tmp	54	2.548	11:11:49.22	11:11:48.31	0	0.9s	-9	22°	15°
18	Tmp	55	3.768	11:14:00.12	11:13:59.42	0	0.7s	-7	16°	14°
19	Tmp	61	0.559	11:18:51.99	11:18:51.33	0	0.7s	-7	16°	15°
20	Tmp	63	1.533	11:20:50.44	11:20:50.20	0	0.2s	-2	9°	12°
21	Tmp	65	2.134	11:22:04.00	11:22:01.81	0	2.2s	-22	32°	15°
22	Tmp	67	2.787	11:23:35.38	11:23:33.84	0	1.5s	-15	29°	15°
23	Tmp	72	0.224	11:27:11.20	11:27:11.76	0	0.6s	+6	19°	15°
24	Tmp	75	1.528	11:29:34.40	11:29:34.82	0	0.4s	+4	13°	15°
25	Tmp	76	1.986	11:30:41.95	11:30:41.55	0	0.4s	-4	12°	14°
26	Tmp	80	3.121	11:33:04.35	11:33:03.36	0	1.0s	-10	25°	15°
27	Tmp	84	0.241	11:36:59.52	11:36:59.84	0	0.3s	+3	18°	15°
28	Tmp	86	3.310	11:41:58.67	11:41:58.00	0	0.7s	-7	17°	14°
29	Tmp	92	1.356	11:50:48.56	11:50:48.09	0	0.5s	-5	16°	12°
30	Tmp	94	2.331	11:52:22.01	11:52:21.12	0	0.9s	-9	26°	11°
31	Tmp	97	4.345	11:55:36.42	11:55:34.79	0	1.6s	-16	26°	13°
32	Tmp	101	5.796	11:58:29.11	11:58:27.34	0	1.8s	-18	23°	12°
33	Tmp	106	6.766	12:00:39.05	12:00:35.99	0	3.1s	-31	26°	15°
34	Tmp	110	0.103	12:04:41.15	12:04:41.83	0	0.7s	+7	7°	12°
35	Tmp	111	0.484	12:05:23.66	12:05:24.30	0	0.6s	+6	16°	11°
36	Tmp	115	1.929	12:08:16.89	12:08:16.65	0	0.2s	-2	5°	10°
37	Tmp	118	3.310	12:10:36.91	12:10:35.73	0	1.2s	-12	21°	11°
38	Tmp	120	4.043	12:11:45.52	12:11:44.74	0	0.8s	-8	18°	11°
39	Tmp	123	4.436	12:12:26.48	12:12:24.48	0	2.0s	-20	30°	12°
40	Tmp	127	5.065	12:13:55.35	12:13:53.39	0	2.0s	-20	24°	14°
41	Tmp	129	5.602	12:15:20.98	12:15:18.43	0	2.6s	-26	33°	14°
42	Tmp	131	6.769	12:17:43.33	12:17:39.49	0	3.8s	-38	36°	15°
43	Tmp	132	7.046	12:18:22.45	12:18:17.90	0	4.6s	-46	35°	15°
44	Tmp	137	7.565	12:19:55.92	12:19:55.02	0	0.9s	-9	7°	15°
45	Tmp	139	8.416	12:21:27.09	12:21:25.67	0	1.4s	-14	5°	13°
46	Tmp	140	9.086	12:23:03.57	12:23:01.37	0	2.2s	-22	16°	12°
47	Tmp	150	0.636	12:28:47.16	12:28:47.34	0	0.2s	+2	7°	12°
48	Tmp	150	1.252	12:29:48.76	12:29:48.66	0	0.1s	-1	7°	11°
49	Tmp	160	3.701	12:34:55.72	12:34:54.56	0	1.2s	-12	25°	11°
50	Tmp	166	0.490	12:44:48.28	12:44:48.27	0	0.0s	0	2°	10°
51	Tmp	168	1.116	12:46:00.54	12:46:00.90	0	0.4s	+4	15°	10°
52	Tmp	171	2.515	12:48:37.96	12:48:38.83	0	0.9s	[+9]	17°	10°

PC	Tp	Trc	DistPC	Ideal	Passagem	Pen	Erro	Pontos	NoPC	AtePC
53	Tmp	174	3.606	12:50:45.05	12:50:44.00	0	1.1s	-11	19°	10°
54	Tmp	175	4.217	12:51:58.04	12:51:57.28	0	0.8s	-8	9°	10°
55	Tmp	176	4.537	12:52:31.69	12:52:30.35	0	1.3s	-13	22°	10°
56	Tmp	179	5.464	12:54:32.77	12:54:31.38	0	1.4s	-14	24°	10°
57	Tmp	181	6.680	12:57:13.67	12:57:10.14	0	3.5s	-35	35°	11°
58	Tmp	184	0.179	12:59:08.80	12:59:09.07	0	0.3s	+3	9°	11°
59	Tmp	190	2.349	13:04:12.74	13:04:12.72	0	0.0s	0	1°	11°
60	Tmp	194	4.323	13:09:10.57	13:09:07.62	0	3.0s	-30	32°	11°
61	Tmp	201	0.365	13:16:30.64	13:16:30.23	0	0.4s	-4	11°	11°
62	Tmp	208	1.902	13:20:05.42	13:20:04.66	0	0.8s	-8	22°	11°
63	Tmp	213	3.712	13:23:14.65	13:23:08.34	0	6.3s	-63	35°	13°
64	Tmp	215	5.023	13:26:03.06	13:25:59.20	0	3.9s	-39	30°	14°
65	Tmp	225	3.657	13:33:41.35	13:33:40.10	0	1.3s	-13	19°	14°
66	Tmp	228	5.320	13:36:02.17	13:35:59.28	0	2.9s	-29	27°	14°
67	Tmp	231	6.645	13:38:09.59	13:38:07.22	0	2.4s	-24	22°	14°

Num	53	Pen	0	PCZ	3	Total PP	886	Col. Final	14°
-----	----	-----	---	-----	---	----------	-----	------------	-----





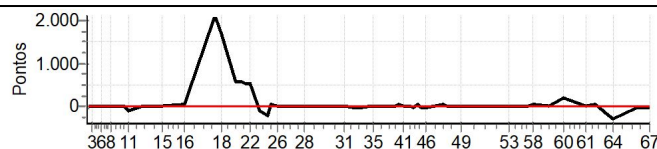
# RIBEIRAO PRETO - SP - Mitsubishi MotorSports Sudeste 2020

## Performance Individual

PC	Tp	Trc	DistPC	Ideal	Passagem	Pen	Erro	Pontos	NoPC	AtePC
N u m	54	54 / Afranio Lopes / Stella Crosara Lopes								
		Cat / NL / Largada		LIGHT / 54 / 10:14:00						
		Ribeirao Preto-SP				PAJERO FULL 5 PORTAS				
PC	Tp	Trc	DistPC	Ideal	Passagem	Pen	Erro	Pontos	NoPC	AtePC
1	Tmp	3	0.433	10:29:54.09	10:29:45.88	0	8.2s	-82	49°	49°
2	Tmp	4	0.687	10:30:24.21	10:30:25.43	0	1.2s	+12	26°	41°
3	Tmp	6	1.303	10:31:30.23	10:31:30.62	0	0.4s	+4	13°	33°
4	Tmp	7	1.798	10:32:23.31	10:32:23.84	0	0.5s	+5	15°	28°
5	Tmp	9	2.213	10:33:29.27	10:33:29.21	0	0.1s	-1	8°	25°
6	Tmp	9	2.730	10:34:31.31	10:34:31.80	0	0.5s	+5	14°	24°
7	Tmp	12	3.400	10:36:09.27	10:36:09.01	0	0.3s	-3	12°	24°
8	Tmp	16	4.175	10:37:53.75	10:37:52.14	0	1.6s	-16	24°	23°
9	Tmp	17	5.035	10:39:25.79	10:39:25.57	0	0.2s	-2	6°	21°
10	Tmp	19	6.603	10:42:14.89	10:42:13.26	0	1.6s	-16	17°	20°
11	Tmp	23	7.225	10:44:04.85	10:43:54.14	0	10.7s	-107	38°	23°
12	Tmp	29	1.088	10:48:42.78	10:48:43.73	0	1.0s	+10	28°	22°
13	Tmp	31	1.661	10:49:56.47	10:49:56.70	0	0.2s	+2	5°	21°
14	Tmp	33	2.216	10:51:05.92	10:51:05.62	0	0.3s	-3	8°	21°
15	Tmp	35	4.196	10:55:05.67	10:55:04.17	0	1.5s	-15	20°	22°
16	Tmp	43	1.754	11:02:31.84	11:02:35.81	0	4.0s	+40	39°	22°
17	Tmp	54	2.548	11:12:49.22	11:16:22.42	0	3m33s	+2132	53°	45°
18	Tmp	55	3.768	11:15:00.12	11:17:52.25	0	2m52s	[+1721]	53°	46°
19	Tmp	61	0.559	11:19:51.99	11:20:47.53	0	55.5s	[+555]	51°	47°
20	Tmp	63	1.533	11:21:50.44	11:22:45.89	0	55.5s	[+555]	51°	46°
21	Tmp	65	2.134	11:23:04.00	11:23:55.19	0	51.2s	+512	51°	46°
22	Tmp	67	2.787	11:24:35.38	11:25:28.72	0	53.3s	+533	51°	47°
23	Tmp	72	0.224	11:28:11.20	11:27:59.58	0	11.6s	-116	49°	47°
24	Tmp	75	1.528	11:30:34.40	11:30:10.44	0	24.0s	-240	49°	47°
25	Tmp	76	1.986	11:31:41.95	11:31:44.88	0	2.9s	+29	42°	47°
26	Tmp	80	3.121	11:34:04.35	11:34:02.13	0	2.2s	-22	38°	47°
27	Tmp	84	0.241	11:37:59.52	11:38:00.60	0	1.1s	+11	30°	47°
28	Tmp	86	3.310	11:42:58.67	11:42:57.17	0	1.5s	-15	27°	47°
29	Tmp	92	1.356	11:51:48.56	11:51:48.69	0	0.1s	+1	6°	47°
30	Tmp	94	2.331	11:53:22.01	11:53:21.15	0	0.9s	-9	25°	47°
31	Tmp	97	4.345	11:56:36.42	11:56:34.78	0	1.6s	-16	25°	47°
32	Tmp	101	5.796	11:59:29.11	11:59:24.78	0	4.3s	-43	41°	47°
33	Tmp	106	6.766	12:01:39.05	12:01:33.32	0	5.7s	-57	37°	46°
34	Tmp	110	0.103	12:05:41.15	12:05:42.79	0	1.6s	+16	12°	46°
35	Tmp	111	0.484	12:06:23.66	12:06:23.81	0	0.2s	+2	6°	46°
36	Tmp	115	1.929	12:09:16.89	12:09:18.07	0	1.2s	+12	24°	46°
37	Tmp	118	3.310	12:11:36.91	12:11:35.88	0	1.0s	-10	16°	45°
38	Tmp	120	4.043	12:12:45.52	12:12:45.20	0	0.3s	-3	10°	45°
39	Tmp	123	4.436	12:13:26.48	12:13:26.80	0	0.3s	+3	9°	45°
40	Tmp	127	5.065	12:14:55.35	12:14:57.52	0	2.2s	+22	26°	43°
41	Tmp	129	5.602	12:16:20.98	12:16:20.33	0	0.7s	-7	16°	42°
42	Tmp	131	6.769	12:18:43.33	12:18:42.27	0	1.1s	-11	15°	42°
43	Tmp	132	7.046	12:19:22.45	12:19:19.52	0	2.9s	-29	20°	42°
44	Tmp	137	7.565	12:20:55.92	12:20:58.61	0	2.7s	+27	17°	42°
45	Tmp	139	8.416	12:22:27.09	12:22:24.52	0	2.6s	-26	20°	42°
46	Tmp	140	9.086	12:24:03.57	12:23:58.60	0	5.0s	-50	28°	42°
47	Tmp	150	0.636	12:29:47.16	12:29:49.72	0	2.6s	+26	32°	42°
48	Tmp	150	1.252	12:30:48.76	12:30:49.44	0	0.7s	+7	18°	42°
49	Tmp	160	3.701	12:35:55.72	12:35:55.54	0	0.2s	-2	4°	42°
50	Tmp	166	0.490	12:45:48.28	12:45:49.09	0	0.8s	+8	16°	41°
51	Tmp	168	1.116	12:47:00.54	12:47:01.36	0	0.8s	+8	30°	41°
52	Tmp	171	2.515	12:49:37.96	12:49:38.18	0	0.2s	+2	7°	41°

PC	Tp	Trc	DistPC	Ideal	Passagem	Pen	Erro	Pontos	NoPC	AtePC
53	Tmp	174	3.606	12:51:45.05	12:51:45.68	0	0.6s	+6	13°	41°
54	Tmp	175	4.217	12:52:58.04	12:52:56.49	0	1.6s	-16	17°	41°
55	Tmp	176	4.537	12:53:31.69	12:53:30.25	0	1.4s	-14	23°	40°
56	Tmp	179	5.464	12:55:32.77	12:55:32.62	0	0.2s	-2	7°	40°
57	Tmp	181	6.680	12:58:13.67	12:58:14.96	0	1.3s	+13	15°	39°
58	Tmp	184	0.179	13:00:08.80	13:00:11.55	0	2.8s	+28	34°	39°
59	Tmp	190	2.349	13:05:12.74	13:05:12.19	0	0.6s	-6	8°	39°
60	Tmp	194	4.323	13:10:10.57	13:10:27.61	0	17.0s	+170	48°	39°
61	Tmp	201	0.365	13:17:30.64	13:17:30.07	0	0.6s	-6	14°	39°
62	Tmp	208	1.902	13:21:05.42	13:21:08.09	0	2.7s	+27	39°	39°
63	Tmp	213	3.712	13:24:14.65	13:24:00.63	0	14.0s	-140	50°	39°
64	Tmp	215	5.023	13:27:03.06	13:26:32.29	0	30.8s	-308	52°	39°
65	Tmp	225	3.657	13:34:41.35	13:34:38.80	0	2.6s	-26	34°	39°
66	Tmp	228	5.320	13:37:02.17	13:36:58.44	0	3.7s	-37	37°	39°
67	Tmp	231	6.645	13:39:09.59	13:39:05.51	0	4.1s	-41	34°	39°

Num	54	Pen	0	PCZ	0	Total PP	5170	Col. Final	39°
-----	----	-----	---	-----	---	----------	------	------------	-----





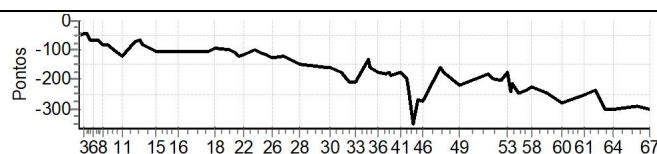
# RIBEIRAO PRETO - SP - Mitsubishi MotorSports Sudeste 2020

## Performance Individual

PC	Tp	Trc	DistPC	Ideal	Passagem	Pen	Erro	Pontos	NoPC	AtePC
<b>N</b> <b>u</b> <b>m</b>	<b>55</b>	55 / Vinicius Macedo / Andrea Manuela Macedo								
		Cat / NL / Largada		LIGHT / 55 / 10:15:00						
		Araraquara-SP				L200 TRITON HPE				
PC	Tp	Trc	DistPC	Ideal	Passagem	Pen	Erro	Pontos	NoPC	AtePC
1	Tmp	3	0.433	10:30:54.09	10:30:50.32	0	3.8s	-38	38°	38°
2	Tmp	4	0.687	10:31:24.21	10:31:19.50	0	4.7s	-47	38°	38°
3	Tmp	6	1.303	10:32:30.23	10:32:25.91	0	4.3s	-43	35°	39°
4	Tmp	7	1.798	10:33:23.31	10:33:19.00	0	4.3s	-43	34°	35°
5	Tmp	9	2.213	10:34:29.27	10:34:22.88	0	6.4s	-64	35°	33°
6	Tmp	9	2.730	10:35:31.31	10:35:24.92	0	6.4s	-64	39°	35°
7	Tmp	12	3.400	10:37:09.27	10:37:02.70	0	6.6s	-66	36°	34°
8	Tmp	16	4.175	10:38:53.75	10:38:45.76	0	8.0s	-80	42°	34°
9	Tmp	17	5.035	10:40:25.79	10:40:17.56	0	8.2s	-82	41°	37°
10	Tmp	19	6.603	10:43:14.89	10:43:04.73	0	10.2s	-102	44°	39°
11	Tmp	23	7.225	10:45:04.85	10:44:52.67	0	12.2s	-122	39°	38°
12	Tmp	29	1.088	10:49:42.78	10:49:35.79	0	7.0s	-70	41°	37°
13	Tmp	31	1.661	10:50:56.47	10:50:49.73	0	6.7s	-67	42°	38°
14	Tmp	33	2.216	10:52:05.92	10:51:57.76	0	8.2s	-82	44°	38°
15	Tmp	35	4.196	10:56:05.67	10:55:55.30	0	10.4s	-104	47°	38°
16	Tmp	43	1.754	11:03:31.84	11:03:21.34	0	10.5s	-105	44°	39°
17	Tmp	54	2.548	11:13:49.22	11:13:38.76	0	10.5s	-105	44°	38°
18	Tmp	55	3.768	11:16:00.12	11:15:50.75	0	9.4s	-94	44°	38°
19	Tmp	61	0.559	11:20:51.99	11:20:42.20	0	9.8s	-98	40°	38°
20	Tmp	63	1.533	11:22:50.44	11:22:39.50	0	10.9s	-109	45°	39°
21	Tmp	65	2.134	11:24:04.00	11:23:51.92	0	12.1s	-121	48°	41°
22	Tmp	67	2.787	11:25:35.38	11:25:23.78	0	11.6s	-116	48°	41°
23	Tmp	72	0.224	11:29:11.20	11:29:01.40	0	9.8s	-98	48°	41°
24	Tmp	75	1.528	11:31:34.40	11:31:23.62	0	10.8s	-108	47°	43°
25	Tmp	76	1.986	11:32:41.95	11:32:30.26	0	11.7s	-117	51°	43°
26	Tmp	80	3.121	11:35:04.35	11:34:51.61	0	12.7s	-127	51°	44°
27	Tmp	84	0.241	11:38:59.52	11:38:47.62	0	11.9s	-119	50°	44°
28	Tmp	86	3.310	11:43:58.67	11:43:43.95	0	14.7s	-147	48°	43°
29	Tmp	92	1.356	11:52:48.56	11:52:32.64	0	15.9s	-159	51°	43°
30	Tmp	94	2.331	11:54:22.01	11:54:06.30	0	15.7s	-157	51°	44°
31	Tmp	97	4.345	11:57:36.42	11:57:18.86	0	17.6s	-176	51°	44°
32	Tmp	101	5.796	12:00:29.11	12:00:07.99	0	21.1s	-211	49°	43°
33	Tmp	106	6.766	12:02:39.05	12:02:18.29	0	20.8s	-208	48°	42°
34	Tmp	110	0.103	12:06:41.15	12:06:28.00	0	13.2s	-132	47°	42°
35	Tmp	111	0.484	12:07:23.66	12:07:07.59	0	16.1s	-161	48°	42°
36	Tmp	115	1.929	12:10:16.89	12:09:59.05	0	17.8s	-178	50°	42°
37	Tmp	118	3.310	12:12:36.91	12:12:18.77	0	18.1s	-181	50°	42°
38	Tmp	120	4.043	12:13:45.52	12:13:28.07	0	17.5s	-175	50°	42°
39	Tmp	123	4.436	12:14:26.48	12:14:07.60	0	18.9s	-189	50°	42°
40	Tmp	127	5.065	12:15:55.35	12:15:37.32	0	18.0s	-180	49°	42°
41	Tmp	129	5.602	12:17:20.98	12:17:03.24	0	17.7s	-177	48°	43°
42	Tmp	131	6.769	12:19:43.33	12:19:23.40	0	19.9s	-199	49°	43°
43	Tmp	132	7.046	12:20:22.45	12:19:59.31	0	23.1s	-231	50°	44°
44	Tmp	137	7.565	12:21:55.92	12:21:20.85	0	35.1s	-351	51°	45°
45	Tmp	139	8.416	12:23:27.09	12:23:00.24	0	26.9s	-269	50°	45°
46	Tmp	140	9.086	12:25:03.57	12:24:36.18	0	27.4s	-274	49°	45°
47	Tmp	150	0.636	12:30:47.16	12:30:31.21	0	16.0s	-160	48°	45°
48	Tmp	150	1.252	12:31:48.76	12:31:31.46	0	17.3s	-173	49°	45°
49	Tmp	160	3.701	12:36:55.72	12:36:33.98	0	21.7s	-217	49°	45°
50	Tmp	166	0.490	12:46:48.28	12:46:29.99	0	18.3s	-183	49°	45°
51	Tmp	168	1.116	12:48:00.54	12:47:40.73	0	19.8s	-198	50°	45°
52	Tmp	171	2.515	12:50:37.96	12:50:17.73	0	20.2s	-202	50°	45°

PC	Tp	Trc	DistPC	Ideal	Passagem	Pen	Erro	Pontos	NoPC	AtePC
53	Tmp	174	3.606	12:52:45.05	12:52:27.78	0	17.3s	-173	50°	45°
54	Tmp	175	4.217	12:53:58.04	12:53:33.80	0	24.2s	-242	52°	45°
55	Tmp	176	4.537	12:54:31.69	12:54:10.07	0	21.6s	-216	52°	45°
56	Tmp	179	5.464	12:56:32.77	12:56:08.25	0	24.5s	-245	52°	45°
57	Tmp	181	6.680	12:59:13.67	12:58:50.23	0	23.4s	-234	52°	46°
58	Tmp	184	0.179	13:01:08.80	13:00:46.11	0	22.7s	-227	49°	47°
59	Tmp	190	2.349	13:06:12.74	13:05:47.84	0	24.9s	-249	52°	47°
60	Tmp	194	4.323	13:11:10.57	13:10:42.63	0	27.9s	-279	52°	47°
61	Tmp	201	0.365	13:18:30.64	13:18:05.28	0	25.4s	-254	55°	47°
62	Tmp	208	1.902	13:22:05.42	13:21:41.82	0	23.6s	-236	53°	47°
63	Tmp	213	3.712	13:25:14.65	13:24:44.43	0	30.2s	-302	52°	47°
64	Tmp	215	5.023	13:28:03.06	13:27:32.80	0	30.3s	-303	51°	46°
65	Tmp	225	3.657	13:35:41.35	13:35:12.47	0	28.9s	-289	52°	46°
66	Tmp	228	5.320	13:38:02.17	13:37:32.79	0	29.4s	-294	52°	46°
67	Tmp	231	6.645	13:40:09.59	13:39:39.67	0	29.9s	-299	51°	46°

Num	55	Pen	0	PCZ	0	Total PP	11121	Col. Final	46°
-----	----	-----	---	-----	---	----------	-------	------------	-----





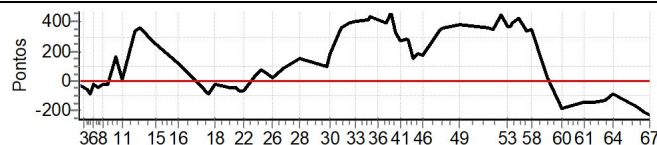
# RIBEIRAO PRETO - SP - Mitsubishi MotorSports Sudeste 2020

## Performance Individual

PC	Tp	Trc	DistPC	Ideal	Passagem	Pen	Erro	Pontos	NoPC	AtePC
N u m	56	56 / Andre Ajonas Lavez / Andre Francisco Lavez								
		Cat / NL / Largada		LIGHT / 56 / 10:16:00						
		Ribeirao Preto-SP				L200 TRITON HPE				
PC	Tp	Trc	DistPC	Ideal	Passagem	Pen	Erro	Pontos	NoPC	AtePC
1	Tmp	3	0.433	10:31:54.09	10:31:50.51	0	3.6s	-36	36°	36°
2	Tmp	4	0.687	10:32:24.21	10:32:20.92	0	3.3s	-33	34°	36°
3	Tmp	6	1.303	10:33:30.23	10:33:25.21	0	5.0s	-50	38°	37°
4	Tmp	7	1.798	10:34:23.31	10:34:17.99	0	5.3s	-53	38°	36°
5	Tmp	9	2.213	10:35:29.27	10:35:20.53	0	8.7s	-87	39°	35°
6	Tmp	9	2.730	10:36:31.31	10:36:29.00	0	2.3s	-23	33°	34°
7	Tmp	12	3.400	10:38:09.27	10:38:04.58	0	4.7s	-47	34°	33°
8	Tmp	16	4.175	10:39:53.75	10:39:51.66	0	2.1s	-21	29°	29°
9	Tmp	17	5.035	10:41:25.79	10:41:22.84	0	3.0s	-30	35°	30°
10	Tmp	19	6.603	10:44:14.89	10:44:31.12	0	16.2s	+162	45°	36°
11	Tmp	23	7.225	10:46:04.85	10:46:05.23	0	0.4s	+4	4°	33°
12	Tmp	29	1.088	10:50:42.78	10:51:16.72	0	33.9s	+339	51°	39°
13	Tmp	31	1.661	10:51:56.47	10:52:31.85	0	35.4s	+354	51°	41°
14	Tmp	33	2.216	10:53:05.92	10:53:39.35	0	33.4s	+334	52°	42°
15	Tmp	35	4.196	10:57:05.67	10:57:31.16	0	25.5s	+255	50°	43°
16	Tmp	43	1.754	11:04:31.84	11:04:43.37	0	11.5s	+115	46°	43°
17	Tmp	54	2.548	11:14:49.22	11:14:40.63	0	8.6s	-86	42°	44°
18	Tmp	55	3.768	11:17:00.12	11:16:57.91	0	2.2s	-22	30°	44°
19	Tmp	61	0.559	11:21:51.99	11:21:46.85	0	5.1s	-51	38°	44°
20	Tmp	63	1.533	11:23:50.44	11:23:46.04	0	4.4s	-44	42°	42°
21	Tmp	65	2.134	11:25:04.00	11:24:56.88	0	7.1s	-71	45°	42°
22	Tmp	67	2.787	11:26:35.38	11:26:28.47	0	6.9s	-69	44°	42°
23	Tmp	72	0.224	11:30:11.20	11:30:13.76	0	2.6s	+26	37°	42°
24	Tmp	75	1.528	11:32:34.40	11:32:41.31	0	6.9s	+69	44°	42°
25	Tmp	76	1.986	11:33:41.95	11:33:47.42	0	5.5s	+55	45°	42°
26	Tmp	80	3.121	11:36:04.35	11:36:05.75	0	1.4s	+14	29°	42°
27	Tmp	84	0.241	11:39:59.52	11:40:08.29	0	8.8s	+88	49°	42°
28	Tmp	86	3.310	11:44:58.67	11:45:13.46	0	14.8s	+148	49°	42°
29	Tmp	92	1.356	11:53:48.56	11:53:58.05	0	9.5s	+95	50°	42°
30	Tmp	94	2.331	11:55:22.01	11:55:40.87	0	18.9s	+189	52°	42°
31	Tmp	97	4.345	11:58:36.42	11:59:12.46	0	36.0s	+360	52°	43°
32	Tmp	101	5.796	12:01:29.11	12:02:07.99	0	38.9s	+389	53°	44°
33	Tmp	106	6.766	12:03:39.05	12:04:19.79	0	40.7s	+407	52°	43°
34	Tmp	110	0.103	12:07:41.15	12:08:23.01	0	41.9s	+419	50°	43°
35	Tmp	111	0.484	12:08:23.66	12:09:07.29	0	43.6s	+436	50°	43°
36	Tmp	115	1.929	12:11:16.89	12:11:57.85	0	41.0s	+410	51°	44°
37	Tmp	118	3.310	12:13:36.91	12:14:16.12	0	39.2s	+392	51°	46°
38	Tmp	120	4.043	12:14:45.52	12:15:29.44	0	43.9s	[+439]	51°	46°
39	Tmp	123	4.436	12:15:26.48	12:16:13.42	0	46.9s	[+469]	51°	46°
40	Tmp	127	5.065	12:16:55.35	12:17:27.76	0	32.4s	+324	52°	46°
41	Tmp	129	5.602	12:18:20.98	12:18:48.01	0	27.0s	+270	51°	46°
42	Tmp	131	6.769	12:20:43.33	12:21:11.80	0	28.5s	+285	51°	46°
43	Tmp	132	7.046	12:21:22.45	12:21:49.34	0	26.9s	+269	51°	46°
44	Tmp	137	7.565	12:22:55.92	12:23:11.06	0	15.1s	+151	47°	46°
45	Tmp	139	8.416	12:24:27.09	12:24:45.23	0	18.1s	+181	48°	46°
46	Tmp	140	9.086	12:26:03.57	12:26:20.51	0	16.9s	+169	46°	46°
47	Tmp	150	0.636	12:31:47.16	12:32:22.19	0	35.0s	+350	51°	47°
48	Tmp	150	1.252	12:32:48.76	12:33:24.97	0	36.2s	+362	50°	47°
49	Tmp	160	3.701	12:37:55.72	12:38:33.99	0	38.3s	+383	52°	48°
50	Tmp	166	0.490	12:47:48.28	12:48:24.27	0	36.0s	+360	54°	48°
51	Tmp	168	1.116	12:49:00.54	12:49:35.25	0	34.7s	+347	52°	48°
52	Tmp	171	2.515	12:51:37.96	12:52:22.33	0	44.4s	[+444]	53°	48°

PC	Tp	Trc	DistPC	Ideal	Passagem	Pen	Erro	Pontos	NoPC	AtePC
53	Tmp	174	3.606	12:53:45.05	12:54:21.83	0	36.8s	+368	52°	48°
54	Tmp	175	4.217	12:54:58.04	12:55:35.29	0	37.3s	+373	53°	48°
55	Tmp	176	4.537	12:55:31.69	12:56:11.17	0	39.5s	+395	53°	48°
56	Tmp	179	5.464	12:57:32.77	12:58:15.35	0	42.6s	+426	53°	48°
57	Tmp	181	6.680	13:00:13.67	13:00:47.53	0	33.9s	+339	53°	48°
58	Tmp	184	0.179	13:02:08.80	13:02:43.33	0	34.5s	+345	51°	48°
59	Tmp	190	2.349	13:07:12.74	13:07:14.10	0	1.4s	+14	21°	48°
60	Tmp	194	4.323	13:12:10.57	13:11:51.38	0	19.2s	-192	49°	48°
61	Tmp	201	0.365	13:19:30.64	13:19:15.91	0	14.7s	-147	50°	48°
62	Tmp	208	1.902	13:23:05.42	13:22:50.58	0	14.8s	-148	51°	48°
63	Tmp	213	3.712	13:26:14.65	13:26:01.29	0	13.4s	-134	49°	48°
64	Tmp	215	5.023	13:29:03.06	13:28:53.99	0	9.1s	-91	45°	48°
65	Tmp	225	3.657	13:36:41.35	13:36:23.48	0	17.9s	-179	49°	47°
66	Tmp	228	5.320	13:39:02.17	13:38:40.61	0	21.6s	-216	49°	48°
67	Tmp	231	6.645	13:41:09.59	13:40:46.26	0	23.3s	-233	49°	48°

Num	56	Pen	0	PCZ	0	Total PP	12834	Col. Final	48°
-----	----	-----	---	-----	---	----------	-------	------------	-----







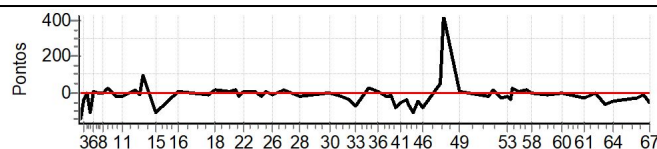
# RIBEIRAO PRETO - SP - Mitsubishi MotorSports Sudeste 2020

## Performance Individual

PC	Tp	Trc	DistPC	Ideal	Passagem	Pen	Erro	Pontos	NoPC	AtePC
N u m	57	57 / Carlos Alberto da Cruz Ribeiro / Douglas Yoshihara								
		Cat / NL / Largada		LIGHT / 57 / 10:17:00						
		Sao Paulo-SP				PAJERO DAKAR 4X4				
PC	Tp	Trc	DistPC	Ideal	Passagem	Pen	Erro	Pontos	NoPC	AtePC
1	Tmp	3	0.433	10:32:54.09	10:32:42.63	0	11.5s	-115	52°	52°
2	Tmp	4	0.687	10:33:24.21	10:33:10.42	0	13.8s	-138	51°	52°
3	Tmp	6	1.303	10:34:30.23	10:34:27.35	0	2.9s	-29	30°	46°
4	Tmp	7	1.798	10:35:23.31	10:35:23.22	0	0.1s	-1	5°	40°
5	Tmp	9	2.213	10:36:29.27	10:36:19.20	0	10.1s	-101	42°	41°
6	Tmp	9	2.730	10:37:31.31	10:37:32.16	0	0.9s	+9	22°	39°
7	Tmp	12	3.400	10:39:09.27	10:39:09.14	0	0.1s	-1	7°	35°
8	Tmp	16	4.175	10:40:53.75	10:40:54.12	0	0.4s	+4	8°	33°
9	Tmp	17	5.035	10:42:25.79	10:42:28.36	0	2.6s	+26	33°	32°
10	Tmp	19	6.603	10:45:14.89	10:45:13.51	0	1.4s	-14	15°	30°
11	Tmp	23	7.225	10:47:04.85	10:47:03.62	0	1.2s	-12	9°	30°
12	Tmp	29	1.088	10:51:42.78	10:51:45.02	0	2.2s	+22	36°	30°
13	Tmp	31	1.661	10:52:56.47	10:52:55.53	0	0.9s	-9	20°	29°
14	Tmp	33	2.216	10:54:05.92	10:54:15.50	0	9.6s	[+96]	45°	31°
15	Tmp	35	4.196	10:58:05.67	10:57:55.47	0	10.2s	-102	45°	33°
16	Tmp	43	1.754	11:05:31.84	11:05:33.00	0	1.2s	+12	27°	32°
17	Tmp	54	2.548	11:15:49.22	11:15:48.29	0	0.9s	-9	21°	31°
18	Tmp	55	3.768	11:18:00.12	11:18:02.28	0	2.2s	+22	29°	30°
19	Tmp	61	0.559	11:22:51.99	11:22:52.65	0	0.7s	+7	15°	27°
20	Tmp	63	1.533	11:24:50.44	11:24:52.82	0	2.4s	+24	34°	29°
21	Tmp	65	2.134	11:26:04.00	11:26:02.83	0	1.2s	-12	16°	27°
22	Tmp	67	2.787	11:27:35.38	11:27:36.88	0	1.5s	+15	28°	28°
23	Tmp	72	0.224	11:31:11.20	11:31:12.47	0	1.3s	+13	29°	28°
24	Tmp	75	1.528	11:33:34.40	11:33:32.68	0	1.7s	-17	29°	28°
25	Tmp	76	1.986	11:34:41.95	11:34:43.37	0	1.4s	+14	33°	28°
26	Tmp	80	3.121	11:37:04.35	11:37:03.32	0	1.0s	-10	24°	28°
27	Tmp	84	0.241	11:40:59.52	11:41:01.48	0	2.0s	+20	43°	28°
28	Tmp	86	3.310	11:45:58.67	11:45:57.27	0	1.4s	-14	26°	28°
29	Tmp	92	1.356	11:54:48.56	11:54:49.06	0	0.5s	+5	15°	28°
30	Tmp	94	2.331	11:56:22.01	11:56:22.12	0	0.1s	+1	6°	28°
31	Tmp	97	4.345	11:59:36.42	11:59:34.89	0	1.5s	-15	23°	28°
32	Tmp	101	5.796	12:02:29.11	12:02:25.98	0	3.1s	-31	36°	28°
33	Tmp	106	6.766	12:04:39.05	12:04:32.60	0	6.5s	-65	40°	28°
34	Tmp	110	0.103	12:08:41.15	12:08:44.10	0	3.0s	+30	25°	28°
35	Tmp	111	0.484	12:09:23.66	12:09:26.28	0	2.6s	+26	33°	26°
36	Tmp	115	1.929	12:12:16.89	12:12:17.71	0	0.8s	+8	14°	26°
37	Tmp	118	3.310	12:14:36.91	12:14:35.56	0	1.4s	-14	23°	26°
38	Tmp	120	4.043	12:15:45.52	12:15:44.41	0	1.1s	-11	23°	26°
39	Tmp	123	4.436	12:16:26.48	12:16:26.11	0	0.4s	-4	11°	26°
40	Tmp	127	5.065	12:17:55.35	12:17:47.37	0	8.0s	-80	44°	27°
41	Tmp	129	5.602	12:19:20.98	12:19:15.75	0	5.2s	-52	42°	26°
42	Tmp	131	6.769	12:21:43.33	12:21:39.61	0	3.7s	-37	35°	26°
43	Tmp	132	7.046	12:22:22.45	12:22:16.51	0	5.9s	-59	39°	26°
44	Tmp	137	7.565	12:23:55.92	12:23:45.70	0	10.2s	-102	40°	28°
45	Tmp	139	8.416	12:25:27.09	12:25:22.96	0	4.1s	-41	31°	27°
46	Tmp	140	9.086	12:27:03.57	12:26:55.73	0	7.8s	-78	40°	27°
47	Tmp	150	0.636	12:32:47.16	12:32:52.68	0	5.5s	[+55]	46°	27°
48	Tmp	150	1.252	12:33:48.76	12:34:31.08	0	42.3s	[+423]	51°	27°
49	Tmp	160	3.701	12:38:55.72	12:38:56.77	0	1.1s	+11	23°	27°
50	Tmp	166	0.490	12:48:48.28	12:48:46.88	0	1.4s	-14	24°	27°
51	Tmp	168	1.116	12:50:00.54	12:50:02.54	0	2.0s	+20	38°	28°
52	Tmp	171	2.515	12:52:37.96	12:52:35.21	0	2.8s	-28	35°	27°

PC	Tp	Trc	DistPC	Ideal	Passagem	Pen	Erro	Pontos	NoPC	AtePC
53	Tmp	174	3.606	12:54:45.05	12:54:43.27	0	1.8s	-18	30°	27°
54	Tmp	175	4.217	12:55:58.04	12:55:54.40	0	3.6s	-36	32°	26°
55	Tmp	176	4.537	12:56:31.69	12:56:34.93	0	3.2s	+32	37°	27°
56	Tmp	179	5.464	12:58:32.77	12:58:33.88	0	1.1s	+11	22°	26°
57	Tmp	181	6.680	13:01:13.67	13:01:15.61	0	1.9s	+19	24°	26°
58	Tmp	184	0.179	13:03:08.80	13:03:08.75	0	0.1s	-1	2°	26°
59	Tmp	190	2.349	13:08:12.74	13:08:12.06	0	0.7s	-7	10°	26°
60	Tmp	194	4.323	13:13:10.57	13:13:10.42	0	0.2s	-2	2°	26°
61	Tmp	201	0.365	13:20:30.64	13:20:28.47	0	2.2s	-22	39°	26°
62	Tmp	208	1.902	13:24:05.42	13:24:05.81	0	0.4s	+4	11°	26°
63	Tmp	213	3.712	13:27:14.65	13:27:08.50	0	6.2s	-62	33°	26°
64	Tmp	215	5.023	13:30:03.06	13:29:58.56	0	4.5s	-45	34°	26°
65	Tmp	225	3.657	13:37:41.35	13:37:38.65	0	2.7s	-27	36°	26°
66	Tmp	228	5.320	13:40:02.17	13:40:01.26	0	0.9s	-9	6°	26°
67	Tmp	231	6.645	13:42:09.59	13:42:04.77	0	4.8s	-48	38°	26°

Num	57	Pen	0	PCZ	0	Total PP	1847	Col. Final	26°
-----	----	-----	---	-----	---	----------	------	------------	-----





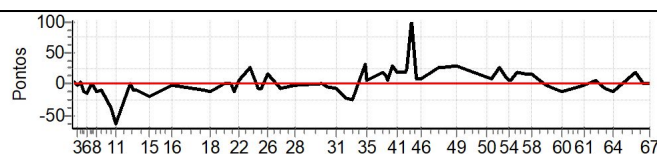
# RIBEIRAO PRETO - SP - Mitsubishi MotorSports Sudeste 2020

## Performance Individual

PC	Tp	Trc	DistPC	Ideal	Passagem	Pen	Erro	Pontos	NoPC	AtePC
N u m	58	58 / Jocenir Junior Foppa / Cintia Leticia de Oliveira								
		Cat / NL / Largada		LIGHT / 58 / 10:18:00						
		Goiania-GO				L200 TRITON HPE				
PC	Tp	Trc	DistPC	Ideal	Passagem	Pen	Erro	Pontos	NoPC	AtePC
1	Tmp	3	0.433	10:33:54.09	10:33:54.49	0	0.4s	+4	10°	10°
2	Tmp	4	0.687	10:34:24.21	10:34:24.53	0	0.3s	+3	7°	6°
3	Tmp	6	1.303	10:35:30.23	10:35:30.09	0	0.1s	-1	4°	3°
4	Tmp	7	1.798	10:36:23.31	10:36:23.64	0	0.3s	+3	10°	6°
5	Tmp	9	2.213	10:37:29.27	10:37:28.22	0	1.1s	-11	23°	8°
6	Tmp	9	2.730	10:38:31.31	10:38:29.79	0	1.5s	-15	31°	11°
7	Tmp	12	3.400	10:40:09.27	10:40:09.23	0	0.0s	0	2°	8°
8	Tmp	16	4.175	10:41:53.75	10:41:52.42	0	1.3s	-13	21°	8°
9	Tmp	17	5.035	10:43:25.79	10:43:24.93	0	0.9s	-9	19°	11°
10	Tmp	19	6.603	10:46:14.89	10:46:11.13	0	3.8s	-38	32°	13°
11	Tmp	23	7.225	10:48:04.85	10:47:58.47	0	6.4s	-64	34°	16°
12	Tmp	29	1.088	10:52:42.78	10:52:42.89	0	0.1s	+1	3°	15°
13	Tmp	31	1.661	10:53:56.47	10:53:55.47	0	1.0s	-10	22°	14°
14	Tmp	33	2.216	10:55:05.92	10:55:04.93	0	1.0s	-10	18°	14°
15	Tmp	35	4.196	10:59:05.67	10:59:03.64	0	2.0s	-20	24°	16°
16	Tmp	43	1.754	11:06:31.84	11:06:31.70	0	0.1s	-1	5°	14°
17	Tmp	54	2.548	11:16:49.22	11:16:48.19	0	1.0s	-10	24°	13°
18	Tmp	55	3.768	11:19:00.12	11:18:59.07	0	1.1s	-11	20°	15°
19	Tmp	61	0.559	11:23:51.99	11:23:52.21	0	0.2s	+2	7°	12°
20	Tmp	63	1.533	11:25:50.44	11:25:50.68	0	0.2s	+2	8°	17°
21	Tmp	65	2.134	11:27:04.00	11:27:02.95	0	1.1s	-11	15°	17°
22	Tmp	67	2.787	11:28:35.38	11:28:36.03	0	0.7s	+7	16°	16°
23	Tmp	72	0.224	11:32:11.20	11:32:13.92	0	2.7s	+27	38°	16°
24	Tmp	75	1.528	11:34:34.40	11:34:33.63	0	0.8s	-8	19°	17°
25	Tmp	76	1.986	11:35:41.95	11:35:41.14	0	0.8s	-8	23°	16°
26	Tmp	80	3.121	11:38:04.35	11:38:06.06	0	1.7s	+17	32°	16°
27	Tmp	84	0.241	11:41:59.52	11:41:58.95	0	0.6s	-6	26°	16°
28	Tmp	86	3.310	11:46:58.67	11:46:58.34	0	0.3s	-3	10°	16°
29	Tmp	92	1.356	11:55:48.56	11:55:48.72	0	0.2s	+2	9°	15°
30	Tmp	94	2.331	11:57:22.01	11:57:21.59	0	0.4s	-4	11°	14°
31	Tmp	97	4.345	12:00:36.42	12:00:35.86	0	0.6s	-6	9°	11°
32	Tmp	101	5.796	12:03:29.11	12:03:26.83	0	2.3s	-23	28°	13°
33	Tmp	106	6.766	12:05:39.05	12:05:36.44	0	2.6s	-26	24°	14°
34	Tmp	110	0.103	12:09:41.15	12:09:44.41	0	3.3s	[+33]	27°	16°
35	Tmp	111	0.484	12:10:23.66	12:10:24.19	0	0.5s	+5	13°	13°
36	Tmp	115	1.929	12:13:16.89	12:13:18.38	0	1.5s	+15	31°	14°
37	Tmp	118	3.310	12:15:36.91	12:15:38.94	0	2.0s	+20	30°	15°
38	Tmp	120	4.043	12:16:45.52	12:16:47.00	0	1.5s	+15	31°	15°
39	Tmp	123	4.436	12:17:26.48	12:17:26.99	0	0.5s	+5	17°	15°
40	Tmp	127	5.065	12:18:55.35	12:18:58.36	0	3.0s	[+30]	33°	15°
41	Tmp	129	5.602	12:20:20.98	12:20:22.89	0	1.9s	+19	28°	15°
42	Tmp	131	6.769	12:22:43.33	12:22:45.16	0	1.8s	+18	22°	14°
43	Tmp	132	7.046	12:23:22.45	12:23:24.75	0	2.3s	+23	17°	13°
44	Tmp	137	7.565	12:24:55.92	12:25:06.08	0	10.2s	[+102]	39°	13°
45	Tmp	139	8.416	12:26:27.09	12:26:28.03	0	0.9s	+9	2°	12°
46	Tmp	140	9.086	12:28:03.57	12:28:04.46	0	0.9s	+9	4°	11°
47	Tmp	150	0.636	12:33:47.16	12:33:49.89	0	2.7s	+27	33°	11°
48	Tmp	150	1.252	12:34:48.76	12:34:51.55	0	2.8s	+28	38°	13°
49	Tmp	160	3.701	12:39:55.72	12:39:58.76	0	3.0s	+30	42°	15°
50	Tmp	166	0.490	12:49:48.28	12:49:49.24	0	1.0s	+10	17°	15°
51	Tmp	168	1.116	12:51:00.54	12:51:01.31	0	0.8s	+8	29°	14°
52	Tmp	171	2.515	12:53:37.96	12:53:40.65	0	2.7s	+27	33°	15°

PC	Tp	Trc	DistPC	Ideal	Passagem	Pen	Erro	Pontos	NoPC	AtePC
53	Tmp	174	3.606	12:55:45.05	12:55:46.19	0	1.1s	+11	18°	15°
54	Tmp	175	4.217	12:56:58.04	12:56:58.59	0	0.6s	+6	6°	14°
55	Tmp	176	4.537	12:57:31.69	12:57:32.32	0	0.6s	+6	10°	13°
56	Tmp	179	5.464	12:59:32.77	12:59:34.68	0	1.9s	+19	28°	14°
57	Tmp	181	6.680	13:02:13.67	13:02:15.30	0	1.6s	+16	22°	14°
58	Tmp	184	0.179	13:04:08.80	13:04:10.37	0	1.6s	+16	28°	14°
59	Tmp	190	2.349	13:09:12.74	13:09:12.68	0	0.1s	-1	3°	13°
60	Tmp	194	4.323	13:14:10.57	13:14:09.40	0	1.2s	-12	12°	13°
61	Tmp	201	0.365	13:21:30.64	13:21:30.51	0	0.1s	-1	2°	12°
62	Tmp	208	1.902	13:25:05.42	13:25:06.08	0	0.7s	+7	17°	13°
63	Tmp	213	3.712	13:28:14.65	13:28:13.95	0	0.7s	-7	9°	11°
64	Tmp	215	5.023	13:31:03.06	13:31:01.72	0	1.3s	-13	15°	11°
65	Tmp	225	3.657	13:38:41.35	13:38:43.28	0	1.9s	+19	27°	11°
66	Tmp	228	5.320	13:41:02.17	13:41:02.19	0	0.0s	0	1°	10°
67	Tmp	231	6.645	13:43:09.59	13:43:09.61	0	0.0s	0	1°	9°

Num	58	Pen	0	PCZ	3	Total PP	778	Col. Final	9°
-----	----	-----	---	-----	---	----------	-----	------------	----





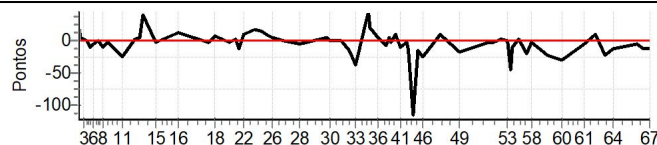
# RIBEIRAO PRETO - SP - Mitsubishi MotorSports Sudeste 2020

## Performance Individual

PC	Tp	Trc	DistPC	Ideal	Passagem	Pen	Erro	Pontos	NoPC	AtePC
N u m	59	59 / Romulo Nogueira Costa / Luiz Carlos Franco								
		Cat / NL / Largada		LIGHT / 59 / 10:19:00						
		Pontal-SP				L200 TRITON HPE				
PC	Tp	Trc	DistPC	Ideal	Passagem	Pen	Erro	Pontos	NoPC	AtePC
1	Tmp	3	0.433	10:34:54.09	10:34:56.02	0	1.9s	[+19]	23°	23°
2	Tmp	4	0.687	10:35:24.21	10:35:24.75	0	0.5s	+5	17°	22°
3	Tmp	6	1.303	10:36:30.23	10:36:30.46	0	0.2s	+2	8°	15°
4	Tmp	7	1.798	10:37:23.31	10:37:23.31	0	0.0s	0	3°	13°
5	Tmp	9	2.213	10:38:29.27	10:38:28.32	0	1.0s	-10	22°	13°
6	Tmp	9	2.730	10:39:31.31	10:39:30.70	0	0.6s	-6	15°	12°
7	Tmp	12	3.400	10:41:09.27	10:41:09.41	0	0.1s	+1	6°	10°
8	Tmp	16	4.175	10:42:53.75	10:42:52.73	0	1.0s	-10	17°	10°
9	Tmp	17	5.035	10:44:25.79	10:44:25.53	0	0.3s	-3	9°	8°
10	Tmp	19	6.603	10:47:14.89	10:47:13.35	0	1.5s	-15	16°	9°
11	Tmp	23	7.225	10:49:04.85	10:49:02.26	0	2.6s	-26	19°	9°
12	Tmp	29	1.088	10:53:42.78	10:53:43.02	0	0.2s	+2	8°	9°
13	Tmp	31	1.661	10:54:56.47	10:54:56.89	0	0.4s	+4	11°	7°
14	Tmp	33	2.216	10:56:05.92	10:56:09.83	0	3.9s	[+39]	41°	9°
15	Tmp	35	4.196	11:00:05.67	11:00:05.47	0	0.2s	-2	6°	7°
16	Tmp	43	1.754	11:07:31.84	11:07:33.07	0	1.2s	+12	26°	8°
17	Tmp	54	2.548	11:17:49.22	11:17:49.04	0	0.2s	-2	6°	7°
18	Tmp	55	3.768	11:20:00.12	11:20:00.79	0	0.7s	+7	15°	6°
19	Tmp	61	0.559	11:24:51.99	11:24:51.72	0	0.3s	-3	9°	6°
20	Tmp	63	1.533	11:26:50.44	11:26:50.78	0	0.3s	+3	12°	4°
21	Tmp	65	2.134	11:28:04.00	11:28:02.72	0	1.3s	-13	17°	4°
22	Tmp	67	2.787	11:29:35.38	11:29:36.38	0	1.0s	+10	21°	5°
23	Tmp	72	0.224	11:33:11.20	11:33:12.91	0	1.7s	+17	30°	6°
24	Tmp	75	1.528	11:35:34.40	11:35:35.95	0	1.6s	+16	28°	6°
25	Tmp	76	1.986	11:36:41.95	11:36:43.02	0	1.1s	+11	26°	8°
26	Tmp	80	3.121	11:39:04.35	11:39:04.85	0	0.5s	+5	17°	8°
27	Tmp	84	0.241	11:42:59.52	11:42:59.63	0	0.1s	+1	7°	7°
28	Tmp	86	3.310	11:47:58.67	11:47:58.22	0	0.5s	-5	14°	5°
29	Tmp	92	1.356	11:56:48.56	11:56:48.98	0	0.4s	+4	14°	5°
30	Tmp	94	2.331	11:58:22.01	11:58:22.06	0	0.1s	+1	5°	5°
31	Tmp	97	4.345	12:01:36.42	12:01:36.34	0	0.1s	-1	3°	4°
32	Tmp	101	5.796	12:04:29.11	12:04:27.57	0	1.5s	-15	20°	4°
33	Tmp	106	6.766	12:06:39.05	12:06:35.37	0	3.7s	-37	28°	6°
34	Tmp	110	0.103	12:10:41.15	12:10:45.67	0	4.5s	[+45]	36°	9°
35	Tmp	111	0.484	12:11:23.66	12:11:25.59	0	1.9s	+19	28°	9°
36	Tmp	115	1.929	12:14:16.89	12:14:17.43	0	0.5s	+5	11°	9°
37	Tmp	118	3.310	12:16:36.91	12:16:36.22	0	0.7s	-7	9°	9°
38	Tmp	120	4.043	12:17:45.52	12:17:46.14	0	0.6s	+6	16°	9°
39	Tmp	123	4.436	12:18:26.48	12:18:26.14	0	0.3s	-3	8°	9°
40	Tmp	127	5.065	12:19:55.35	12:19:56.33	0	1.0s	+10	17°	6°
41	Tmp	129	5.602	12:21:20.98	12:21:20.04	0	0.9s	-9	18°	6°
42	Tmp	131	6.769	12:23:43.33	12:23:43.00	0	0.3s	-3	6°	6°
43	Tmp	132	7.046	12:24:22.45	12:24:20.94	0	1.5s	-15	12°	6°
44	Tmp	137	7.565	12:25:55.92	12:25:44.40	0	11.5s	-115	44°	8°
45	Tmp	139	8.416	12:27:27.09	12:27:25.60	0	1.5s	-15	6°	8°
46	Tmp	140	9.086	12:29:03.57	12:29:01.13	0	2.4s	-24	17°	8°
47	Tmp	150	0.636	12:34:47.16	12:34:48.17	0	1.0s	+10	19°	7°
48	Tmp	150	1.252	12:35:48.76	12:35:49.16	0	0.4s	+4	14°	7°
49	Tmp	160	3.701	12:40:55.72	12:40:54.04	0	1.7s	-17	30°	7°
50	Tmp	166	0.490	12:50:48.28	12:50:48.04	0	0.2s	-2	6°	7°
51	Tmp	168	1.116	12:52:00.54	12:52:00.20	0	0.3s	-3	12°	7°
52	Tmp	171	2.515	12:54:37.96	12:54:38.18	0	0.2s	+2	6°	6°

PC	Tp	Trc	DistPC	Ideal	Passagem	Pen	Erro	Pontos	NoPC	AtePC
53	Tmp	174	3.606	12:56:45.05	12:56:45.07	0	0.0s	0	1°	6°
54	Tmp	175	4.217	12:57:58.04	12:57:53.54	0	4.5s	-45	38°	8°
55	Tmp	176	4.537	12:58:31.69	12:58:30.78	0	0.9s	-9	16°	7°
56	Tmp	179	5.464	13:00:32.77	13:00:32.97	0	0.2s	+2	6°	7°
57	Tmp	181	6.680	13:03:13.67	13:03:11.64	0	2.0s	-20	26°	8°
58	Tmp	184	0.179	13:05:08.80	13:05:08.61	0	0.2s	-2	4°	7°
59	Tmp	190	2.349	13:10:12.74	13:10:10.42	0	2.3s	-23	27°	7°
60	Tmp	194	4.323	13:15:10.57	13:15:07.64	0	2.9s	-29	29°	8°
61	Tmp	201	0.365	13:22:30.64	13:22:30.23	0	0.4s	-4	10°	8°
62	Tmp	208	1.902	13:26:05.42	13:26:06.27	0	0.9s	+9	24°	8°
63	Tmp	213	3.712	13:29:14.65	13:29:12.33	0	2.3s	-23	20°	8°
64	Tmp	215	5.023	13:32:03.06	13:32:01.77	0	1.3s	-13	14°	9°
65	Tmp	225	3.657	13:39:41.35	13:39:40.97	0	0.4s	-4	8°	8°
66	Tmp	228	5.320	13:42:02.17	13:42:00.86	0	1.3s	-13	11°	8°
67	Tmp	231	6.645	13:44:09.59	13:44:08.35	0	1.2s	-12	13°	8°

Num	59	Pen	0	PCZ	2	Total PP	726	Col. Final	8°
-----	----	-----	---	-----	---	----------	-----	------------	----





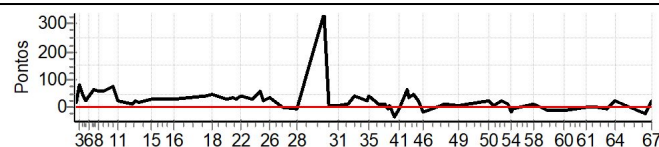
# RIBEIRAO PRETO - SP - Mitsubishi MotorSports Sudeste 2020

## Performance Individual

PC	Tp	Trc	DistPC	Ideal	Passagem	Pen	Erro	Pontos	NoPC	AtePC
N u m	60	60 / Marco Carraresi / Leonardo Carraresi								
		Cat / NL / Largada		LIGHT / 60 / 10:20:00						
		Sorocaba-SP				PAJERO FULL 5 PORTAS				
PC	Tp	Trc	DistPC	Ideal	Passagem	Pen	Erro	Pontos	NoPC	AtePC
1	Tmp	3	0.433	10:35:54.09	10:35:58.12	0	4.0s	+40	40°	40°
2	Tmp	4	0.687	10:36:24.21	10:36:26.15	0	1.9s	+19	27°	29°
3	Tmp	6	1.303	10:37:30.23	10:37:38.10	0	7.9s	[+79]	42°	40°
4	Tmp	7	1.798	10:38:23.31	10:38:27.84	0	4.5s	+45	36°	37°
5	Tmp	9	2.213	10:39:29.27	10:39:31.49	0	2.2s	+22	28°	32°
6	Tmp	9	2.730	10:40:31.31	10:40:35.28	0	4.0s	+40	36°	31°
7	Tmp	12	3.400	10:42:09.27	10:42:15.53	0	6.3s	+63	35°	31°
8	Tmp	16	4.175	10:43:53.75	10:43:59.48	0	5.7s	+57	38°	31°
9	Tmp	17	5.035	10:45:25.79	10:45:31.63	0	5.8s	+58	40°	31°
10	Tmp	19	6.603	10:48:14.89	10:48:22.48	0	7.6s	[+76]	39°	33°
11	Tmp	23	7.225	10:50:04.85	10:50:07.04	0	2.2s	+22	14°	32°
12	Tmp	29	1.088	10:54:42.78	10:54:44.01	0	1.2s	+12	30°	31°
13	Tmp	31	1.661	10:55:56.47	10:55:58.53	0	2.1s	+21	37°	31°
14	Tmp	33	2.216	10:57:05.92	10:57:07.43	0	1.5s	+15	29°	30°
15	Tmp	35	4.196	11:01:05.67	11:01:08.71	0	3.0s	+30	33°	29°
16	Tmp	43	1.754	11:08:31.84	11:08:34.54	0	2.7s	+27	36°	29°
17	Tmp	54	2.548	11:18:49.22	11:18:53.20	0	4.0s	+40	39°	30°
18	Tmp	55	3.768	11:21:00.12	11:21:04.49	0	4.4s	+44	37°	29°
19	Tmp	61	0.559	11:25:51.99	11:25:54.66	0	2.7s	+27	30°	28°
20	Tmp	63	1.533	11:27:50.44	11:27:54.02	0	3.6s	+36	40°	31°
21	Tmp	65	2.134	11:29:04.00	11:29:07.03	0	3.0s	+30	38°	31°
22	Tmp	67	2.787	11:30:35.38	11:30:39.33	0	4.0s	+40	38°	31°
23	Tmp	72	0.224	11:34:11.20	11:34:14.02	0	2.8s	+28	41°	31°
24	Tmp	75	1.528	11:36:34.40	11:36:40.34	0	5.9s	+59	43°	31°
25	Tmp	76	1.986	11:37:41.95	11:37:44.47	0	2.5s	+25	38°	31°
26	Tmp	80	3.121	11:40:04.35	11:40:07.78	0	3.4s	+34	46°	31°
27	Tmp	84	0.241	11:43:59.52	11:43:59.25	0	0.3s	-3	17°	31°
28	Tmp	86	3.310	11:48:58.67	11:48:58.05	0	0.6s	-6	16°	30°
29	Tmp	92	1.356	11:57:48.56	11:58:22.27	0	33.7s	[+337]	53°	32°
30	Tmp	94	2.331	11:59:22.01	11:59:22.41	0	0.4s	+4	10°	32°
31	Tmp	97	4.345	12:02:36.42	12:02:37.20	0	0.8s	+8	10°	32°
32	Tmp	101	5.796	12:05:29.11	12:05:30.45	0	1.3s	+13	17°	32°
33	Tmp	106	6.766	12:07:39.05	12:07:43.34	0	4.3s	+43	30°	31°
34	Tmp	110	0.103	12:11:41.15	12:11:43.41	0	2.3s	+23	18°	30°
35	Tmp	111	0.484	12:12:23.66	12:12:27.97	0	4.3s	+43	40°	28°
36	Tmp	115	1.929	12:15:16.89	12:15:18.31	0	1.4s	+14	29°	28°
37	Tmp	118	3.310	12:17:36.91	12:17:37.96	0	1.1s	+11	17°	28°
38	Tmp	120	4.043	12:18:45.52	12:18:44.90	0	0.6s	-6	15°	28°
39	Tmp	123	4.436	12:19:26.48	12:19:26.96	0	0.5s	+5	16°	27°
40	Tmp	127	5.065	12:20:55.35	12:20:51.86	0	3.5s	-35	34°	28°
41	Tmp	129	5.602	12:22:20.98	12:22:20.34	0	0.6s	-6	15°	27°
42	Tmp	131	6.769	12:24:43.33	12:24:49.97	0	6.6s	+66	43°	28°
43	Tmp	132	7.046	12:25:22.45	12:25:25.84	0	3.4s	+34	25°	28°
44	Tmp	137	7.565	12:26:55.92	12:27:00.32	0	4.4s	+44	26°	27°
45	Tmp	139	8.416	12:28:27.09	12:28:29.57	0	2.5s	+25	18°	26°
46	Tmp	140	9.086	12:30:03.57	12:30:01.70	0	1.9s	-19	13°	26°
47	Tmp	150	0.636	12:35:47.16	12:35:47.68	0	0.5s	+5	13°	26°
48	Tmp	150	1.252	12:36:48.76	12:36:49.67	0	0.9s	+9	21°	26°
49	Tmp	160	3.701	12:41:55.72	12:41:56.04	0	0.3s	+3	5°	26°
50	Tmp	166	0.490	12:51:48.28	12:51:50.80	0	2.5s	+25	31°	26°
51	Tmp	168	1.116	12:53:00.54	12:53:01.16	0	0.6s	+6	19°	25°
52	Tmp	171	2.515	12:55:37.96	12:55:40.36	0	2.4s	+24	27°	25°

PC	Tp	Trc	DistPC	Ideal	Passagem	Pen	Erro	Pontos	NoPC	AtePC
53	Tmp	174	3.606	12:57:45.05	12:57:46.36	0	1.3s	+13	22°	25°
54	Tmp	175	4.217	12:58:58.04	12:58:56.11	0	1.9s	-19	20°	25°
55	Tmp	176	4.537	12:59:31.69	12:59:31.08	0	0.6s	-6	9°	25°
56	Tmp	179	5.464	13:01:32.77	13:01:32.93	0	0.2s	+2	5°	25°
57	Tmp	181	6.680	13:04:13.67	13:04:14.44	0	0.8s	+8	10°	25°
58	Tmp	184	0.179	13:06:08.80	13:06:09.81	0	1.0s	+10	21°	25°
59	Tmp	190	2.349	13:11:12.74	13:11:11.75	0	1.0s	-10	13°	25°
60	Tmp	194	4.323	13:16:10.57	13:16:09.63	0	0.9s	-9	9°	24°
61	Tmp	201	0.365	13:23:30.64	13:23:30.43	0	0.2s	-2	6°	24°
62	Tmp	208	1.902	13:27:05.42	13:27:05.41	0	0.0s	0	1°	23°
63	Tmp	213	3.712	13:30:14.65	13:30:14.25	0	0.4s	-4	4°	23°
64	Tmp	215	5.023	13:33:03.06	13:33:05.12	0	2.1s	+21	23°	23°
65	Tmp	225	3.657	13:40:41.35	13:40:40.13	0	1.2s	-12	18°	23°
66	Tmp	228	5.320	13:43:02.17	13:42:59.91	0	2.3s	-23	20°	23°
67	Tmp	231	6.645	13:45:09.59	13:45:11.90	0	2.3s	+23	20°	22°

Num	60	Pen	0	PCZ	1	Total PP	1476	Col. Final	22°
-----	----	-----	---	-----	---	----------	------	------------	-----







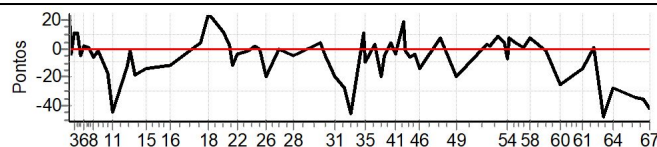
# RIBEIRAO PRETO - SP - Mitsubishi MotorSports Sudeste 2020

## Performance Individual

PC	Tp	Trc	DistPC	Ideal	Passagem	Pen	Erro	Pontos	NoPC	AtePC
N u m	61	61 / GlauCIA Alves Rosa / Ana Paula Larquer								
		Cat / NL / Largada		LIGHT / 61 / 10:21:00						
		Franca-SP				PAJERO SPORT 4X4				
PC	Tp	Trc	DistPC	Ideal	Passagem	Pen	Erro	Pontos	NoPC	AtePC
1	Tmp	3	0.433	10:36:54.09	10:36:56.50	0	2.4s	[+24]	28 °	28 °
2	Tmp	4	0.687	10:37:24.21	10:37:23.84	0	0.4s	-4	13 °	24 °
3	Tmp	6	1.303	10:38:30.23	10:38:31.31	0	1.1s	+11	19 °	18 °
4	Tmp	7	1.798	10:39:23.31	10:39:24.39	0	1.1s	+11	21 °	18 °
5	Tmp	9	2.213	10:40:29.27	10:40:28.81	0	0.5s	-5	17 °	18 °
6	Tmp	9	2.730	10:41:31.31	10:41:31.47	0	0.2s	+2	7 °	17 °
7	Tmp	12	3.400	10:43:09.27	10:43:09.41	0	0.1s	+1	5 °	15 °
8	Tmp	16	4.175	10:44:53.75	10:44:53.12	0	0.6s	-6	14 °	14 °
9	Tmp	17	5.035	10:46:25.79	10:46:25.69	0	0.1s	-1	4 °	12 °
10	Tmp	19	6.603	10:49:14.89	10:49:13.18	0	1.7s	-17	20 °	12 °
11	Tmp	23	7.225	10:51:04.85	10:51:00.40	0	4.5s	-45	26 °	12 °
12	Tmp	29	1.088	10:55:42.78	10:55:41.48	0	1.3s	-13	33 °	12 °
13	Tmp	31	1.661	10:56:56.47	10:56:56.39	0	0.1s	-1	3 °	10 °
14	Tmp	33	2.216	10:58:05.92	10:58:04.13	0	1.8s	-18	31 °	11 °
15	Tmp	35	4.196	11:02:05.67	11:02:04.28	0	1.4s	-14	19 °	10 °
16	Tmp	43	1.754	11:09:31.84	11:09:30.61	0	1.2s	-12	25 °	12 °
17	Tmp	54	2.548	11:19:49.22	11:19:49.67	0	0.5s	+5	11 °	10 °
18	Tmp	55	3.768	11:22:00.12	11:22:02.62	0	2.5s	[+25]	33 °	12 °
19	Tmp	61	0.559	11:26:51.99	11:26:53.22	0	1.2s	+12	22 °	13 °
20	Tmp	63	1.533	11:28:50.44	11:28:50.72	0	0.3s	+3	11 °	14 °
21	Tmp	65	2.134	11:30:04.00	11:30:02.89	0	1.1s	-11	14 °	13 °
22	Tmp	67	2.787	11:31:35.38	11:31:35.01	0	0.4s	-4	12 °	12 °
23	Tmp	72	0.224	11:35:11.20	11:35:11.11	0	0.1s	-1	6 °	11 °
24	Tmp	75	1.528	11:37:34.40	11:37:34.57	0	0.2s	+2	9 °	11 °
25	Tmp	76	1.986	11:38:41.95	11:38:41.98	0	0.0s	0	2 °	10 °
26	Tmp	80	3.121	11:41:04.35	11:41:02.40	0	2.0s	-20	35 °	10 °
27	Tmp	84	0.241	11:44:59.52	11:44:59.49	0	0.0s	0	4 °	10 °
28	Tmp	86	3.310	11:49:58.67	11:49:58.15	0	0.5s	-5	13 °	10 °
29	Tmp	92	1.356	11:58:48.56	11:58:48.99	0	0.4s	+4	13 °	10 °
30	Tmp	94	2.331	12:00:22.01	12:00:21.50	0	0.5s	-5	14 °	9 °
31	Tmp	97	4.345	12:03:36.42	12:03:34.52	0	1.9s	-19	32 °	10 °
32	Tmp	101	5.796	12:06:29.11	12:06:26.39	0	2.7s	-27	33 °	10 °
33	Tmp	106	6.766	12:08:39.05	12:08:34.41	0	4.6s	-46	32 °	13 °
34	Tmp	110	0.103	12:12:41.15	12:12:42.28	0	1.1s	+11	11 °	13 °
35	Tmp	111	0.484	12:13:23.66	12:13:22.77	0	0.9s	-9	18 °	12 °
36	Tmp	115	1.929	12:16:16.89	12:16:17.15	0	0.3s	+3	7 °	12 °
37	Tmp	118	3.310	12:18:36.91	12:18:34.97	0	1.9s	-19	29 °	12 °
38	Tmp	120	4.043	12:19:45.52	12:19:45.03	0	0.5s	-5	13 °	13 °
39	Tmp	123	4.436	12:20:26.48	12:20:26.44	0	0.0s	0	2 °	11 °
40	Tmp	127	5.065	12:21:55.35	12:21:55.74	0	0.4s	+4	4 °	11 °
41	Tmp	129	5.602	12:23:20.98	12:23:20.71	0	0.3s	-3	12 °	10 °
42	Tmp	131	6.769	12:25:43.33	12:25:45.23	0	1.9s	[+19]	23 °	9 °
43	Tmp	132	7.046	12:26:22.45	12:26:22.36	0	0.1s	-1	1 °	7 °
44	Tmp	137	7.565	12:27:55.92	12:27:55.36	0	0.6s	-6	4 °	6 °
45	Tmp	139	8.416	12:29:27.09	12:29:26.76	0	0.3s	-3	1 °	6 °
46	Tmp	140	9.086	12:31:03.57	12:31:02.19	0	1.4s	-14	6 °	5 °
47	Tmp	150	0.636	12:36:47.16	12:36:47.67	0	0.5s	+5	12 °	5 °
48	Tmp	150	1.252	12:37:48.76	12:37:49.53	0	0.8s	+8	20 °	5 °
49	Tmp	160	3.701	12:42:55.72	12:42:53.76	0	2.0s	-20	32 °	5 °
50	Tmp	166	0.490	12:52:48.28	12:52:48.58	0	0.3s	+3	9 °	5 °
51	Tmp	168	1.116	12:54:00.54	12:54:00.71	0	0.2s	+2	8 °	5 °
52	Tmp	171	2.515	12:56:37.96	12:56:38.86	0	0.9s	+9	16 °	5 °

PC	Tp	Trc	DistPC	Ideal	Passagem	Pen	Erro	Pontos	NoPC	AtePC
53	Tmp	174	3.606	12:58:45.05	12:58:45.59	0	0.5s	+5	9 °	5 °
54	Tmp	175	4.217	12:59:58.04	12:59:57.34	0	0.7s	-7	8 °	3 °
55	Tmp	176	4.537	13:00:31.69	13:00:32.48	0	0.8s	+8	15 °	3 °
56	Tmp	179	5.464	13:02:32.77	13:02:33.13	0	0.4s	+4	14 °	3 °
57	Tmp	181	6.680	13:05:13.67	13:05:13.78	0	0.1s	+1	4 °	3 °
58	Tmp	184	0.179	13:07:08.80	13:07:09.55	0	0.8s	+8	16 °	3 °
59	Tmp	190	2.349	13:12:12.74	13:12:12.67	0	0.1s	-1	2 °	3 °
60	Tmp	194	4.323	13:17:10.57	13:17:08.06	0	2.5s	-25	24 °	3 °
61	Tmp	201	0.365	13:24:30.64	13:24:29.26	0	1.4s	-14	31 °	3 °
62	Tmp	208	1.902	13:28:05.42	13:28:05.47	0	0.1s	+1	5 °	3 °
63	Tmp	213	3.712	13:31:14.65	13:31:09.90	0	4.8s	-48	25 °	5 °
64	Tmp	215	5.023	13:34:03.06	13:34:00.38	0	2.7s	-27	25 °	6 °
65	Tmp	225	3.657	13:41:41.35	13:41:37.96	0	3.4s	-34	41 °	6 °
66	Tmp	228	5.320	13:44:02.17	13:43:58.55	0	3.6s	-36	36 °	7 °
67	Tmp	231	6.645	13:46:09.59	13:46:05.42	0	4.2s	-42	35 °	7 °

Num	61	Pen	0	PCZ	3	Total PP	711	Col. Final	7°
-----	----	-----	---	-----	---	----------	-----	------------	----





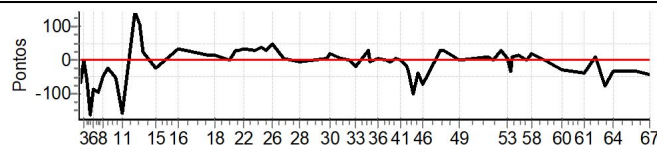
# RIBEIRAO PRETO - SP - Mitsubishi MotorSports Sudeste 2020

## Performance Individual

PC	Tp	Trc	DistPC	Ideal	Passagem	Pen	Erro	Pontos	NoPC	AtePC
<b>N</b> <b>u</b> <b>m</b>	<b>62</b>	62 / Marcos Mesquita Monteiro / Patricia Monteiro								
		Cat / NL / Largada		LIGHT / 62 / 10:22:00						
		Sao Paulo-SP				ASX RS				
PC	Tp	Trc	DistPC	Ideal	Passagem	Pen	Erro	Pontos	NoPC	AtePC
1	Tmp	3	0.433	10:37:54.09	10:37:52.08	0	2.0s	-20	27 °	27 °
2	Tmp	4	0.687	10:38:24.21	10:38:17.25	0	7.0s	-70	41 °	40 °
3	Tmp	6	1.303	10:39:30.23	10:39:30.23	0	0.0s	0	2 °	30 °
4	Tmp	7	1.798	10:40:23.31	10:40:17.23	0	6.1s	-61	39 °	33 °
5	Tmp	9	2.213	10:41:29.27	10:41:12.82	0	16.5s	-165	46 °	38 °
6	Tmp	9	2.730	10:42:31.31	10:42:22.44	0	8.9s	-89	42 °	40 °
7	Tmp	12	3.400	10:44:09.27	10:43:59.42	0	9.9s	-99	40 °	40 °
8	Tmp	16	4.175	10:45:53.75	10:45:48.83	0	4.9s	-49	37 °	41 °
9	Tmp	17	5.035	10:47:25.79	10:47:23.42	0	2.4s	-24	31 °	40 °
10	Tmp	19	6.603	10:50:14.89	10:50:09.46	0	5.4s	-54	36 °	40 °
11	Tmp	23	7.225	10:52:04.85	10:51:48.63	0	16.2s	-162	41 °	39 °
12	Tmp	29	1.088	10:56:42.78	10:56:57.42	0	14.6s	[+146]	46 °	40 °
13	Tmp	31	1.661	10:57:56.47	10:58:07.08	0	10.6s	[+106]	46 °	39 °
14	Tmp	33	2.216	10:59:05.92	10:59:08.30	0	2.4s	+24	36 °	39 °
15	Tmp	35	4.196	11:03:05.67	11:03:03.42	0	2.3s	-23	26 °	39 °
16	Tmp	43	1.754	11:10:31.84	11:10:35.04	0	3.2s	+32	37 °	38 °
17	Tmp	54	2.548	11:20:49.22	11:20:50.78	0	1.6s	+16	31 °	37 °
18	Tmp	55	3.768	11:23:00.12	11:23:01.43	0	1.3s	+13	23 °	37 °
19	Tmp	61	0.559	11:27:51.99	11:27:52.09	0	0.1s	+1	4 °	34 °
20	Tmp	63	1.533	11:29:50.44	11:29:53.55	0	3.1s	+31	35 °	35 °
21	Tmp	65	2.134	11:31:04.00	11:31:06.72	0	2.7s	+27	35 °	35 °
22	Tmp	67	2.787	11:32:35.38	11:32:39.01	0	3.6s	+36	36 °	35 °
23	Tmp	72	0.224	11:36:11.20	11:36:14.01	0	2.8s	+28	40 °	35 °
24	Tmp	75	1.528	11:38:34.40	11:38:38.20	0	3.8s	+38	40 °	35 °
25	Tmp	76	1.986	11:39:41.95	11:39:44.89	0	2.9s	+29	41 °	35 °
26	Tmp	80	3.121	11:42:04.35	11:42:09.35	0	5.0s	[+50]	49 °	35 °
27	Tmp	84	0.241	11:45:59.52	11:46:00.08	0	0.6s	+6	25 °	35 °
28	Tmp	86	3.310	11:50:58.67	11:50:58.27	0	0.4s	-4	11 °	35 °
29	Tmp	92	1.356	11:59:48.56	11:59:48.99	0	0.4s	+4	12 °	35 °
30	Tmp	94	2.331	12:01:22.01	12:01:24.11	0	2.1s	+21	39 °	35 °
31	Tmp	97	4.345	12:04:36.42	12:04:36.99	0	0.6s	+6	8 °	35 °
32	Tmp	101	5.796	12:07:29.11	12:07:29.09	0	0.0s	0	2 °	34 °
33	Tmp	106	6.766	12:09:39.05	12:09:37.12	0	1.9s	-19	20 °	34 °
34	Tmp	110	0.103	12:13:41.15	12:13:44.07	0	2.9s	+29	24 °	34 °
35	Tmp	111	0.484	12:14:23.66	12:14:23.07	0	0.6s	-6	15 °	33 °
36	Tmp	115	1.929	12:17:16.89	12:17:17.32	0	0.4s	+4	9 °	32 °
37	Tmp	118	3.310	12:19:36.91	12:19:37.13	0	0.2s	+2	3 °	32 °
38	Tmp	120	4.043	12:20:45.52	12:20:44.84	0	0.7s	-7	17 °	32 °
39	Tmp	123	4.436	12:21:26.48	12:21:25.82	0	0.7s	-7	20 °	32 °
40	Tmp	127	5.065	12:22:55.35	12:22:55.70	0	0.4s	+4	3 °	31 °
41	Tmp	129	5.602	12:24:20.98	12:24:21.01	0	0.0s	0	2 °	30 °
42	Tmp	131	6.769	12:26:43.33	12:26:41.65	0	1.7s	-17	20 °	30 °
43	Tmp	132	7.046	12:27:22.45	12:27:19.13	0	3.3s	-33	23 °	30 °
44	Tmp	137	7.565	12:28:55.92	12:28:45.96	0	10.0s	-100	37 °	30 °
45	Tmp	139	8.416	12:30:27.09	12:30:23.13	0	4.0s	-40	26 °	30 °
46	Tmp	140	9.086	12:32:03.57	12:31:56.33	0	7.2s	-72	36 °	29 °
47	Tmp	150	0.636	12:37:47.16	12:37:50.09	0	2.9s	+29	35 °	30 °
48	Tmp	150	1.252	12:38:48.76	12:38:51.48	0	2.7s	+27	37 °	30 °
49	Tmp	160	3.701	12:43:55.72	12:43:55.55	0	0.2s	-2	3 °	30 °
50	Tmp	166	0.490	12:53:48.28	12:53:49.36	0	1.1s	+11	20 °	29 °
51	Tmp	168	1.116	12:55:00.54	12:55:00.66	0	0.1s	+1	7 °	29 °
52	Tmp	171	2.515	12:57:37.96	12:57:40.62	0	2.7s	+27	32 °	28 °

PC	Tp	Trc	DistPC	Ideal	Passagem	Pen	Erro	Pontos	NoPC	AtePC
53	Tmp	174	3.606	12:59:45.05	12:59:45.62	0	0.6s	+6	12 °	28 °
54	Tmp	175	4.217	13:00:58.04	13:00:54.72	0	3.3s	-33	29 °	28 °
55	Tmp	176	4.537	13:01:31.69	13:01:32.52	0	0.8s	+8	14 °	28 °
56	Tmp	179	5.464	13:03:32.77	13:03:34.37	0	1.6s	+16	25 °	28 °
57	Tmp	181	6.680	13:06:13.67	13:06:13.68	0	0.0s	0	2 °	28 °
58	Tmp	184	0.179	13:08:08.80	13:08:10.93	0	2.1s	+21	32 °	28 °
59	Tmp	190	2.349	13:13:12.74	13:13:12.39	0	0.4s	-4	4 °	27 °
60	Tmp	194	4.323	13:18:10.57	13:18:07.58	0	3.0s	-30	31 °	28 °
61	Tmp	201	0.365	13:25:30.64	13:25:26.65	0	4.0s	-40	44 °	28 °
62	Tmp	208	1.902	13:29:05.42	13:29:06.26	0	0.8s	+8	21 °	28 °
63	Tmp	213	3.712	13:32:14.65	13:32:07.10	0	7.6s	-76	37 °	28 °
64	Tmp	215	5.023	13:35:03.06	13:34:59.51	0	3.6s	-36	29 °	27 °
65	Tmp	225	3.657	13:42:41.35	13:42:37.75	0	3.6s	-36	42 °	28 °
66	Tmp	228	5.320	13:45:02.17	13:44:58.24	0	3.9s	-39	38 °	28 °
67	Tmp	231	6.645	13:47:09.59	13:47:05.27	0	4.3s	-43	36 °	28 °

Num	62	Pen	0	PCZ	4	Total PP	1965	Col. Final	28°
-----	----	-----	---	-----	---	----------	------	------------	-----





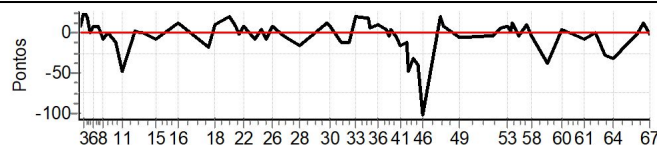
# RIBEIRAO PRETO - SP - Mitsubishi MotorSports Sudeste 2020

## Performance Individual

PC	Tp	Trc	DistPC	Ideal	Passagem	Pen	Erro	Pontos	NoPC	AtePC
N u m	63	63 / Mauricio Pinelli / Joane Mikie Nishi								
		Cat / NL / Largada		LIGHT / 63 / 10:23:00						
		Londrina-PR				PAJERO TR4 4X4				
PC	Tp	Trc	DistPC	Ideal	Passagem	Pen	Erro	Pontos	NoPC	AtePC
1	Tmp	3	0.433	10:38:54.09	10:38:55.83	0	1.7s	+17	22°	22°
2	Tmp	4	0.687	10:39:24.21	10:39:24.93	0	0.7s	+7	22°	23°
3	Tmp	6	1.303	10:40:30.23	10:40:32.85	0	2.6s	[+26]	29°	22°
4	Tmp	7	1.798	10:41:23.31	10:41:25.38	0	2.1s	[+21]	30°	23°
5	Tmp	9	2.213	10:42:29.27	10:42:29.19	0	0.1s	-1	7°	21°
6	Tmp	9	2.730	10:43:31.31	10:43:32.25	0	0.9s	+9	21°	21°
7	Tmp	12	3.400	10:45:09.27	10:45:09.98	0	0.7s	+7	15°	19°
8	Tmp	16	4.175	10:46:53.75	10:46:53.04	0	0.7s	-7	16°	17°
9	Tmp	17	5.035	10:48:25.79	10:48:25.88	0	0.1s	+1	3°	15°
10	Tmp	19	6.603	10:51:14.89	10:51:13.68	0	1.2s	-12	13°	14°
11	Tmp	23	7.225	10:53:04.85	10:53:00.05	0	4.8s	-48	30°	15°
12	Tmp	29	1.088	10:57:42.78	10:57:43.02	0	0.2s	+2	7°	14°
13	Tmp	31	1.661	10:58:56.47	10:58:56.56	0	0.1s	+1	2°	13°
14	Tmp	33	2.216	11:00:05.92	11:00:06.03	0	0.1s	+1	4°	12°
15	Tmp	35	4.196	11:04:05.67	11:04:04.76	0	0.9s	-9	16°	9°
16	Tmp	43	1.754	11:11:31.84	11:11:33.01	0	1.2s	+12	24°	11°
17	Tmp	54	2.548	11:21:49.22	11:21:47.38	0	1.8s	-18	33°	11°
18	Tmp	55	3.768	11:24:00.12	11:24:01.13	0	1.0s	+10	18°	10°
19	Tmp	61	0.559	11:28:51.99	11:28:54.13	0	2.1s	[+21]	28°	14°
20	Tmp	63	1.533	11:30:50.44	11:30:51.34	0	0.9s	+9	24°	15°
21	Tmp	65	2.134	11:32:04.00	11:32:03.76	0	0.2s	-2	2°	12°
22	Tmp	67	2.787	11:33:35.38	11:33:36.22	0	0.8s	+8	19°	13°
23	Tmp	72	0.224	11:37:11.20	11:37:10.44	0	0.8s	-8	22°	12°
24	Tmp	75	1.528	11:39:34.40	11:39:34.77	0	0.4s	+4	12°	12°
25	Tmp	76	1.986	11:40:41.95	11:40:41.15	0	0.8s	-8	22°	12°
26	Tmp	80	3.121	11:43:04.35	11:43:05.10	0	0.8s	+8	20°	12°
27	Tmp	84	0.241	11:46:59.52	11:46:59.27	0	0.3s	-3	16°	12°
28	Tmp	86	3.310	11:51:58.67	11:51:56.94	0	1.7s	-17	33°	13°
29	Tmp	92	1.356	12:00:48.56	12:00:49.63	0	1.1s	+11	26°	13°
30	Tmp	94	2.331	12:02:22.01	12:02:22.74	0	0.7s	+7	20°	12°
31	Tmp	97	4.345	12:05:36.42	12:05:35.09	0	1.3s	-13	19°	12°
32	Tmp	101	5.796	12:08:29.11	12:08:27.79	0	1.3s	-13	16°	11°
33	Tmp	106	6.766	12:10:39.05	12:10:40.94	0	1.9s	+19	19°	10°
34	Tmp	110	0.103	12:14:41.15	12:14:42.94	0	1.8s	+18	15°	10°
35	Tmp	111	0.484	12:15:23.66	12:15:24.27	0	0.6s	+6	14°	10°
36	Tmp	115	1.929	12:18:16.89	12:18:17.86	0	1.0s	+10	17°	11°
37	Tmp	118	3.310	12:20:36.91	12:20:37.16	0	0.3s	+3	4°	10°
38	Tmp	120	4.043	12:21:45.52	12:21:45.23	0	0.3s	-3	9°	10°
39	Tmp	123	4.436	12:22:26.48	12:22:26.98	0	0.5s	+5	15°	10°
40	Tmp	127	5.065	12:23:55.35	12:23:54.82	0	0.5s	-5	7°	9°
41	Tmp	129	5.602	12:25:20.98	12:25:19.36	0	1.6s	-16	25°	9°
42	Tmp	131	6.769	12:27:43.33	12:27:42.10	0	1.2s	-12	16°	8°
43	Tmp	132	7.046	12:28:22.45	12:28:17.51	0	4.9s	-49	36°	11°
44	Tmp	137	7.565	12:29:55.92	12:29:52.65	0	3.3s	-33	22°	9°
45	Tmp	139	8.416	12:31:27.09	12:31:23.01	0	4.1s	-41	30°	10°
46	Tmp	140	9.086	12:33:03.57	12:32:53.39	0	10.2s	-102	43°	16°
47	Tmp	150	0.636	12:38:47.16	12:38:49.28	0	2.1s	+21	30°	16°
48	Tmp	150	1.252	12:39:48.76	12:39:49.47	0	0.7s	+7	17°	16°
49	Tmp	160	3.701	12:44:55.72	12:44:55.12	0	0.6s	-6	9°	16°
50	Tmp	166	0.490	12:54:48.28	12:54:47.79	0	0.5s	-5	12°	16°
51	Tmp	168	1.116	12:56:00.54	12:56:00.02	0	0.5s	-5	17°	16°
52	Tmp	171	2.515	12:58:37.96	12:58:38.56	0	0.6s	+6	10°	14°

PC	Tp	Trc	DistPC	Ideal	Passagem	Pen	Erro	Pontos	NoPC	AtePC
53	Tmp	174	3.606	13:00:45.05	13:00:45.97	0	0.9s	+9	16°	14°
54	Tmp	175	4.217	13:01:58.04	13:01:58.23	0	0.2s	+2	2°	12°
55	Tmp	176	4.537	13:02:31.69	13:02:32.77	0	1.1s	+11	19°	12°
56	Tmp	179	5.464	13:04:32.77	13:04:32.48	0	0.3s	-3	12°	12°
57	Tmp	181	6.680	13:07:13.67	13:07:14.68	0	1.0s	+10	13°	12°
58	Tmp	184	0.179	13:09:08.80	13:09:08.42	0	0.4s	-4	12°	12°
59	Tmp	190	2.349	13:14:12.74	13:14:08.99	0	3.8s	-38	35°	12°
60	Tmp	194	4.323	13:19:10.57	13:19:10.96	0	0.4s	+4	4°	12°
61	Tmp	201	0.365	13:26:30.64	13:26:29.86	0	0.8s	-8	21°	13°
62	Tmp	208	1.902	13:30:05.42	13:30:05.36	0	0.1s	-1	4°	12°
63	Tmp	213	3.712	13:33:14.65	13:33:11.93	0	2.7s	-27	21°	12°
64	Tmp	215	5.023	13:36:03.06	13:35:59.74	0	3.3s	-33	28°	12°
65	Tmp	225	3.657	13:43:41.35	13:43:41.20	0	0.2s	-2	2°	12°
66	Tmp	228	5.320	13:46:02.17	13:46:03.38	0	1.2s	+12	9°	12°
67	Tmp	231	6.645	13:48:09.59	13:48:09.39	0	0.2s	-2	4°	11°

Num	63	Pen	0	PCZ	0	Total PP	811	Col. Final	11°
-----	----	-----	---	-----	---	----------	-----	------------	-----





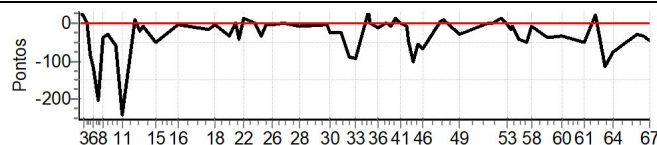
# RIBEIRAO PRETO - SP - Mitsubishi MotorSports Sudeste 2020

## Performance Individual

PC	Tp	Trc	DistPC	Ideal	Passagem	Pen	Erro	Pontos	NoPC	AtePC
N u m	64	64 / Carlos Alberto Caruso / Renata Nicolini								
		Cat / NL / Largada		LIGHT / 64 / 10:24:00						
		Sao Paulo-SP				ASX 4X4				
PC	Tp	Trc	DistPC	Ideal	Passagem	Pen	Erro	Pontos	NoPC	AtePC
1	Tmp	3	0.433	10:39:54.09	10:39:56.68	0	2.6s	[+26]	31°	31°
2	Tmp	4	0.687	10:40:24.21	10:40:26.93	0	2.7s	[+27]	31°	27°
3	Tmp	6	1.303	10:41:30.23	10:41:32.15	0	1.9s	+19	24°	26°
4	Tmp	7	1.798	10:42:23.31	10:42:23.59	0	0.3s	+3	9°	25°
5	Tmp	9	2.213	10:43:29.27	10:43:20.67	0	8.6s	-86	38°	29°
6	Tmp	9	2.730	10:44:31.31	10:44:19.65	0	11.7s	-117	44°	33°
7	Tmp	12	3.400	10:46:09.27	10:45:48.72	0	20.6s	-206	47°	38°
8	Tmp	16	4.175	10:47:53.75	10:47:50.15	0	3.6s	-36	35°	38°
9	Tmp	17	5.035	10:49:25.79	10:49:23.10	0	2.7s	-27	34°	38°
10	Tmp	19	6.603	10:52:14.89	10:52:08.96	0	5.9s	-59	37°	37°
11	Tmp	23	7.225	10:54:04.85	10:53:40.57	0	24.3s	-243	49°	40°
12	Tmp	29	1.088	10:58:42.78	10:58:43.72	0	0.9s	+9	27°	38°
13	Tmp	31	1.661	10:59:56.47	10:59:54.55	0	1.9s	-19	34°	37°
14	Tmp	33	2.216	11:01:05.92	11:01:05.00	0	0.9s	-9	15°	37°
15	Tmp	35	4.196	11:05:05.67	11:05:00.79	0	4.9s	-49	41°	37°
16	Tmp	43	1.754	11:12:31.84	11:12:31.61	0	0.2s	-2	9°	37°
17	Tmp	54	2.548	11:22:49.22	11:22:47.43	0	1.8s	-18	32°	35°
18	Tmp	55	3.768	11:25:00.12	11:24:59.92	0	0.2s	-2	3°	34°
19	Tmp	61	0.559	11:29:51.99	11:29:48.81	0	3.2s	-32	34°	33°
20	Tmp	63	1.533	11:31:50.44	11:31:50.63	0	0.2s	+2	7°	33°
21	Tmp	65	2.134	11:33:04.00	11:32:59.80	0	4.2s	-42	42°	33°
22	Tmp	67	2.787	11:34:35.38	11:34:36.79	0	1.4s	+14	25°	33°
23	Tmp	72	0.224	11:38:11.20	11:38:11.23	0	0.0s	0	2°	33°
24	Tmp	75	1.528	11:40:34.40	11:40:31.03	0	3.4s	-34	39°	33°
25	Tmp	76	1.986	11:41:41.95	11:41:41.52	0	0.4s	-4	11°	33°
26	Tmp	80	3.121	11:44:04.35	11:44:04.05	0	0.3s	-3	11°	33°
27	Tmp	84	0.241	11:47:59.52	11:47:59.82	0	0.3s	+3	15°	33°
28	Tmp	86	3.310	11:52:58.67	11:52:58.03	0	0.6s	-6	15°	33°
29	Tmp	92	1.356	12:01:48.56	12:01:48.38	0	0.2s	-2	8°	33°
30	Tmp	94	2.331	12:03:22.01	12:03:19.62	0	2.4s	-24	42°	33°
31	Tmp	97	4.345	12:06:36.42	12:06:34.15	0	2.3s	-23	37°	33°
32	Tmp	101	5.796	12:09:29.11	12:09:20.37	0	8.7s	-87	46°	33°
33	Tmp	106	6.766	12:11:39.05	12:11:29.58	0	9.5s	-95	45°	33°
34	Tmp	110	0.103	12:15:41.15	12:15:44.25	0	3.1s	[+31]	26°	33°
35	Tmp	111	0.484	12:16:23.66	12:16:23.94	0	0.3s	+3	10°	32°
36	Tmp	115	1.929	12:19:16.89	12:19:15.62	0	1.3s	-13	27°	31°
37	Tmp	118	3.310	12:21:36.91	12:21:36.82	0	0.1s	-1	2°	31°
38	Tmp	120	4.043	12:22:45.52	12:22:45.06	0	0.5s	-5	12°	31°
39	Tmp	123	4.436	12:23:26.48	12:23:25.73	0	0.8s	-8	22°	31°
40	Tmp	127	5.065	12:24:55.35	12:24:56.96	0	1.6s	+16	20°	33°
41	Tmp	129	5.602	12:26:20.98	12:26:21.10	0	0.1s	+1	4°	31°
42	Tmp	131	6.769	12:28:43.33	12:28:42.74	0	0.6s	-6	9°	31°
43	Tmp	132	7.046	12:29:22.45	12:29:17.94	0	4.5s	-45	34°	31°
44	Tmp	137	7.565	12:30:55.92	12:30:45.83	0	10.1s	-101	38°	31°
45	Tmp	139	8.416	12:32:27.09	12:32:21.71	0	5.4s	-54	34°	31°
46	Tmp	140	9.086	12:34:03.57	12:33:57.01	0	6.6s	-66	34°	31°
47	Tmp	150	0.636	12:39:47.16	12:39:47.73	0	0.6s	+6	14°	31°
48	Tmp	150	1.252	12:40:48.76	12:40:49.78	0	1.0s	+10	24°	31°
49	Tmp	160	3.701	12:45:55.72	12:45:53.05	0	2.7s	-27	39°	31°
50	Tmp	166	0.490	12:55:48.28	12:55:48.32	0	0.0s	0	1°	31°
51	Tmp	168	1.116	12:57:00.54	12:57:00.82	0	0.3s	+3	11°	31°
52	Tmp	171	2.515	12:59:37.96	12:59:39.31	0	1.4s	+14	22°	29°

PC	Tp	Trc	DistPC	Ideal	Passagem	Pen	Erro	Pontos	NoPC	AtePC
53	Tmp	174	3.606	13:01:45.05	13:01:44.81	0	0.2s	-2	3°	29°
54	Tmp	175	4.217	13:02:58.04	13:02:56.32	0	1.7s	-17	18°	29°
55	Tmp	176	4.537	13:03:31.69	13:03:30.93	0	0.8s	-8	13°	29°
56	Tmp	179	5.464	13:05:32.77	13:05:28.76	0	4.0s	-40	38°	29°
57	Tmp	181	6.680	13:08:13.67	13:08:08.79	0	4.9s	-49	39°	29°
58	Tmp	184	0.179	13:10:08.80	13:10:07.92	0	0.9s	-9	18°	29°
59	Tmp	190	2.349	13:15:12.74	13:15:09.01	0	3.7s	-37	33°	29°
60	Tmp	194	4.323	13:20:10.57	13:20:07.41	0	3.2s	-32	34°	29°
61	Tmp	201	0.365	13:27:30.64	13:27:25.79	0	4.9s	-49	46°	29°
62	Tmp	208	1.902	13:31:05.42	13:31:07.54	0	2.1s	+21	35°	29°
63	Tmp	213	3.712	13:34:14.65	13:34:03.27	0	11.4s	-114	46°	30°
64	Tmp	215	5.023	13:37:03.06	13:36:55.49	0	7.6s	-76	43°	31°
65	Tmp	225	3.657	13:44:41.35	13:44:38.25	0	3.1s	-31	40°	31°
66	Tmp	228	5.320	13:47:02.17	13:46:58.76	0	3.4s	-34	33°	31°
67	Tmp	231	6.645	13:49:09.59	13:49:05.08	0	4.5s	-45	37°	31°

Num	64	Pen	0	PCZ	2	Total PP	2218	Col. Final	31°
-----	----	-----	---	-----	---	----------	------	------------	-----





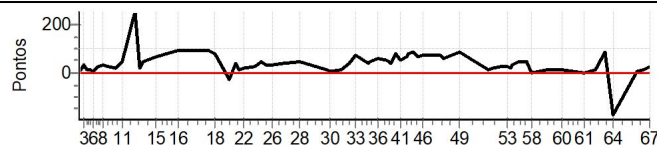


# RIBEIRAO PRETO - SP - Mitsubishi MotorSports Sudeste 2020

## Performance Individual

PC	Tp	Trc	DistPC	Ideal	Passagem	Pen	Erro	Pontos	NoPC	AtePC
N u m	65	65 / Fernando Luiz Silva / Alessandra de Moraes Silva								
		Cat / NL / Largada		LIGHT / 65 / 10:25:00						
		Araxa-MG				PAJERO FULL 3 PORTAS				
PC	Tp	Trc	DistPC	Ideal	Passagem	Pen	Erro	Pontos	NoPC	AtePC
1	Tmp	3	0.433	10:40:54.09	10:40:54.48	0	0.4s	+4	9°	9°
2	Tmp	4	0.687	10:41:24.21	10:41:24.99	0	0.8s	+8	23°	17°
3	Tmp	6	1.303	10:42:30.23	10:42:33.61	0	3.4s	+34	32°	21°
4	Tmp	7	1.798	10:43:23.31	10:43:24.52	0	1.2s	+12	22°	20°
5	Tmp	9	2.213	10:44:29.27	10:44:30.46	0	1.2s	+12	24°	20°
6	Tmp	9	2.730	10:45:31.31	10:45:31.63	0	0.3s	+3	10°	19°
7	Tmp	12	3.400	10:47:09.27	10:47:11.60	0	2.3s	+23	30°	21°
8	Tmp	16	4.175	10:48:53.75	10:48:56.61	0	2.9s	+29	34°	22°
9	Tmp	17	5.035	10:50:25.79	10:50:28.15	0	2.4s	+24	30°	23°
10	Tmp	19	6.603	10:53:14.89	10:53:16.74	0	1.9s	+19	22°	23°
11	Tmp	23	7.225	10:55:04.85	10:55:09.68	0	4.8s	+48	29°	21°
12	Tmp	29	1.088	10:59:42.78	11:00:08.11	0	25.3s	[+253]	49°	29°
13	Tmp	31	1.661	11:00:56.47	11:00:58.38	0	1.9s	+19	33°	30°
14	Tmp	33	2.216	11:02:05.92	11:02:10.70	0	4.8s	+48	42°	29°
15	Tmp	35	4.196	11:06:05.67	11:06:12.49	0	6.8s	+68	42°	30°
16	Tmp	43	1.754	11:13:31.84	11:13:40.70	0	8.9s	[+89]	43°	33°
17	Tmp	54	2.548	11:23:49.22	11:23:58.69	0	9.5s	[+95]	43°	33°
18	Tmp	55	3.768	11:26:00.12	11:26:08.18	0	8.1s	+81	42°	32°
19	Tmp	61	0.559	11:30:51.99	11:30:49.00	0	3.0s	-30	33°	32°
20	Tmp	63	1.533	11:32:50.44	11:32:53.89	0	3.5s	+35	39°	30°
21	Tmp	65	2.134	11:34:04.00	11:34:04.84	0	0.8s	+8	8°	30°
22	Tmp	67	2.787	11:35:35.38	11:35:37.39	0	2.0s	+20	31°	29°
23	Tmp	72	0.224	11:39:11.20	11:39:13.45	0	2.3s	+23	34°	29°
24	Tmp	75	1.528	11:41:34.40	11:41:39.19	0	4.8s	+48	42°	29°
25	Tmp	76	1.986	11:42:41.95	11:42:45.24	0	3.3s	+33	43°	29°
26	Tmp	80	3.121	11:45:04.35	11:45:07.70	0	3.4s	+34	45°	30°
27	Tmp	84	0.241	11:48:59.52	11:49:03.05	0	3.5s	+35	45°	30°
28	Tmp	86	3.310	11:53:58.67	11:54:03.28	0	4.6s	+46	46°	31°
29	Tmp	92	1.356	12:02:48.56	12:02:49.39	0	0.8s	+8	20°	30°
30	Tmp	94	2.331	12:04:22.01	12:04:22.70	0	0.7s	+7	19°	30°
31	Tmp	97	4.345	12:07:36.42	12:07:37.82	0	1.4s	+14	21°	30°
32	Tmp	101	5.796	12:10:29.11	12:10:32.82	0	3.7s	+37	40°	31°
33	Tmp	106	6.766	12:12:39.05	12:12:46.06	0	7.0s	+70	42°	30°
34	Tmp	110	0.103	12:16:41.15	12:16:45.25	0	4.1s	+41	32°	31°
35	Tmp	111	0.484	12:17:23.66	12:17:28.35	0	4.7s	+47	42°	30°
36	Tmp	115	1.929	12:20:16.89	12:20:22.37	0	5.5s	+55	43°	30°
37	Tmp	118	3.310	12:22:36.91	12:22:42.00	0	5.1s	+51	44°	30°
38	Tmp	120	4.043	12:23:45.52	12:23:50.18	0	4.7s	+47	43°	30°
39	Tmp	123	4.436	12:24:26.48	12:24:30.60	0	4.1s	+41	44°	30°
40	Tmp	127	5.065	12:25:55.35	12:26:03.36	0	8.0s	+80	43°	32°
41	Tmp	129	5.602	12:27:20.98	12:27:26.36	0	5.4s	+54	43°	32°
42	Tmp	131	6.769	12:29:43.33	12:29:50.17	0	6.8s	+68	44°	32°
43	Tmp	132	7.046	12:30:22.45	12:30:30.12	0	7.7s	+77	40°	33°
44	Tmp	137	7.565	12:31:55.92	12:32:04.18	0	8.3s	+83	33°	32°
45	Tmp	139	8.416	12:33:27.09	12:33:33.72	0	6.6s	+66	39°	32°
46	Tmp	140	9.086	12:35:03.57	12:35:10.77	0	7.2s	+72	35°	32°
47	Tmp	150	0.636	12:40:47.16	12:40:54.32	0	7.2s	+72	47°	33°
48	Tmp	150	1.252	12:41:48.76	12:41:54.82	0	6.1s	+61	43°	33°
49	Tmp	160	3.701	12:46:55.72	12:47:03.96	0	8.2s	+82	47°	33°
50	Tmp	166	0.490	12:56:48.28	12:56:49.41	0	1.1s	+11	19°	33°
51	Tmp	168	1.116	12:58:00.54	12:58:02.01	0	1.5s	+15	36°	32°
52	Tmp	171	2.515	13:00:37.96	13:00:40.69	0	2.7s	+27	31°	33°

PC	Tp	Trc	DistPC	Ideal	Passagem	Pen	Erro	Pontos	NoPC	AtePC
53	Tmp	174	3.606	13:02:45.05	13:02:47.56	0	2.5s	+25	33°	32°
54	Tmp	175	4.217	13:03:58.04	13:03:59.79	0	1.8s	+18	19°	32°
55	Tmp	176	4.537	13:04:31.69	13:04:35.03	0	3.3s	+33	39°	32°
56	Tmp	179	5.464	13:06:32.77	13:06:37.42	0	4.7s	+47	41°	32°
57	Tmp	181	6.680	13:09:13.67	13:09:18.37	0	4.7s	+47	38°	32°
58	Tmp	184	0.179	13:11:08.80	13:11:08.47	0	0.3s	-3	8°	32°
59	Tmp	190	2.349	13:16:12.74	13:16:13.79	0	1.1s	+11	15°	32°
60	Tmp	194	4.323	13:21:10.57	13:21:11.96	0	1.4s	+14	14°	32°
61	Tmp	201	0.365	13:28:30.64	13:28:30.35	0	0.3s	-3	7°	32°
62	Tmp	208	1.902	13:32:05.42	13:32:06.20	0	0.8s	+8	20°	32°
63	Tmp	213	3.712	13:35:14.65	13:35:23.22	0	8.6s	+86	40°	32°
64	Tmp	215	5.023	13:38:03.06	13:37:45.39	0	17.7s	-177	50°	32°
65	Tmp	225	3.657	13:45:41.35	13:45:41.60	0	0.3s	+3	5°	32°
66	Tmp	228	5.320	13:48:02.17	13:48:03.60	0	1.4s	+14	13°	32°
67	Tmp	231	6.645	13:50:09.59	13:50:11.90	0	2.3s	+23	19°	32°
Num	65	Pen	0	PCZ	0	Total PP	2442	Col. Final	32°	



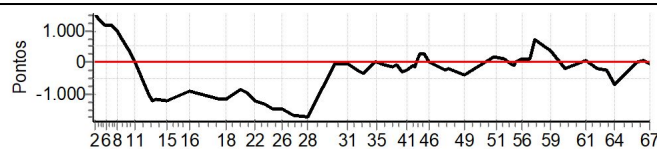


# RIBEIRAO PRETO - SP - Mitsubishi MotorSports Sudeste 2020

## Performance Individual

PC	Tp	Trc	DistPC	Ideal	Passagem	Pen	Erro	Pontos	NoPC	AtePC
N u m	66	66 / Marlon Feliciano / Paulo Pereira								
		Cat / NL / Largada LIGHT / 66 / 10:26:00								
		Porto Ferreira-sp ASX OUTDOOR 4X4								
PC	Tp	Trc	DistPC	Ideal	Passagem	Pen	Erro	Pontos	NoPC	AtePC
1	Tmp	3	0.433	10:41:54.09	10:44:27.91	0	2m33s	<b>+1538</b>	56°	56°
2	Tmp	4	0.687	10:42:24.21	10:45:00.65	0	2m36s	<b>+1564</b>	56°	56°
3	Tmp	6	1.303	10:43:30.23	10:45:53.27	0	2m23s	<b>+1430</b>	56°	56°
4	Tmp	7	1.798	10:44:23.31	10:46:33.56	0	2m10s	<b>+1303</b>	55°	56°
5	Tmp	9	2.213	10:45:29.27	10:47:29.45	0	2m00s	<b>+1202</b>	55°	56°
6	Tmp	9	2.730	10:46:31.31	10:48:33.84	0	2m02s	<b>+1225</b>	55°	56°
7	Tmp	12	3.400	10:48:09.27	10:50:08.99	0	1m59s	<b>+1197</b>	56°	56°
8	Tmp	16	4.175	10:49:53.75	10:51:30.73	0	1m37s	<b>+970</b>	53°	56°
9	Tmp	17	5.035	10:51:25.79	10:52:41.87	0	1m16s	<b>+761</b>	53°	54°
10	Tmp	19	6.603	10:54:14.89	10:54:48.72	0	33.8s	<b>+338</b>	49°	54°
11	Tmp	23	7.225	10:56:04.85	10:56:04.41	0	0.4s	<b>-4</b>	3°	54°
12	Tmp	29	1.088	11:00:42.78	10:58:53.40	0	1m49s	<b>-1094</b>	54°	54°
13	Tmp	31	1.661	11:01:56.47	10:59:56.29	0	2m00s	<b>-1202</b>	54°	54°
14	Tmp	33	2.216	11:03:05.92	11:01:09.02	0	1m56s	<b>-1169</b>	55°	54°
15	Tmp	35	4.196	11:07:05.67	11:05:03.97	0	2m01s	<b>-1217</b>	55°	54°
16	Tmp	43	1.754	11:14:31.84	11:12:58.58	0	1m33s	<b>-933</b>	54°	54°
17	Tmp	54	2.548	11:24:49.22	11:22:50.63	0	1m58s	<b>-1186</b>	51°	54°
18	Tmp	55	3.768	11:27:00.12	11:25:02.69	0	1m57s	<b>-1174</b>	51°	54°
19	Tmp	61	0.559	11:31:51.99	11:30:26.40	0	1m25s	<b>-856</b>	52°	52°
20	Tmp	63	1.533	11:33:50.44	11:32:15.65	0	1m34s	<b>-948</b>	53°	52°
21	Tmp	65	2.134	11:35:04.00	11:33:16.87	0	1m47s	<b>-1071</b>	53°	52°
22	Tmp	67	2.787	11:36:35.38	11:34:30.99	0	2m04s	<b>-1244</b>	53°	52°
23	Tmp	72	0.224	11:40:11.20	11:37:57.11	0	2m14s	<b>-1341</b>	53°	52°
24	Tmp	75	1.528	11:42:34.40	11:40:08.12	0	2m26s	<b>-1463</b>	53°	52°
25	Tmp	76	1.986	11:43:41.95	11:41:14.73	0	2m27s	<b>-1472</b>	53°	52°
26	Tmp	80	3.121	11:46:04.35	11:43:37.18	0	2m27s	<b>-1472</b>	53°	51°
27	Tmp	84	0.241	11:49:59.52	11:47:10.35	0	2m49s	<b>-1692</b>	53°	52°
28	Tmp	86	3.310	11:54:58.67	11:52:04.43	0	2m54s	<b>-1742</b>	53°	52°
29	Tmp	92	1.356	12:03:48.56	12:03:42.60	0	6.0s	<b>-60</b>	46°	52°
30	Tmp	94	2.331	12:05:22.01	12:05:17.77	0	4.2s	<b>-42</b>	48°	52°
31	Tmp	97	4.345	12:08:36.42	12:08:32.71	0	3.7s	<b>-37</b>	46°	52°
32	Tmp	101	5.796	12:11:29.11	12:11:04.00	0	25.1s	<b>-251</b>	50°	52°
33	Tmp	106	6.766	12:13:39.05	12:13:03.94	0	35.1s	<b>-351</b>	50°	52°
34	Tmp	110	0.103	12:17:41.15	12:17:43.38	0	2.2s	<b>+22</b>	17°	52°
35	Tmp	111	0.484	12:18:23.66	12:18:24.71	0	1.1s	<b>+11</b>	20°	52°
36	Tmp	115	1.929	12:21:16.89	12:21:09.04	0	7.9s	<b>-79</b>	47°	52°
37	Tmp	118	3.310	12:23:36.91	12:23:22.42	0	14.5s	<b>-145</b>	49°	52°
38	Tmp	120	4.043	12:24:45.52	12:24:34.70	0	10.8s	<b>-108</b>	48°	52°
39	Tmp	123	4.436	12:25:26.48	12:25:15.98	0	10.5s	<b>-105</b>	48°	52°
40	Tmp	127	5.065	12:26:55.35	12:26:27.70	0	27.7s	<b>-277</b>	51°	52°
41	Tmp	129	5.602	12:28:20.98	12:27:55.41	0	25.6s	<b>-256</b>	50°	52°
42	Tmp	131	6.769	12:30:43.33	12:30:34.57	0	8.8s	<b>-88</b>	46°	52°
43	Tmp	132	7.046	12:31:22.45	12:31:07.03	0	15.4s	<b>-154</b>	48°	52°
44	Tmp	137	7.565	12:32:55.92	12:33:22.68	0	26.8s	<b>+268</b>	50°	52°
45	Tmp	139	8.416	12:34:27.09	12:34:52.81	0	25.7s	<b>+257</b>	49°	52°
46	Tmp	140	9.086	12:36:03.57	12:36:02.99	0	0.6s	<b>-6</b>	2°	52°
47	Tmp	150	0.636	12:41:47.16	12:41:22.67	0	24.5s	<b>-245</b>	50°	52°
48	Tmp	150	1.252	12:42:48.76	12:42:31.79	0	17.0s	<b>-170</b>	48°	52°
49	Tmp	160	3.701	12:47:55.72	12:47:13.64	0	42.1s	<b>-421</b>	53°	52°
50	Tmp	166	0.490	12:57:48.28	12:58:04.89	0	16.6s	<b>+166</b>	48°	52°
51	Tmp	168	1.116	12:59:00.54	12:59:19.33	0	18.8s	<b>+188</b>	48°	52°
52	Tmp	171	2.515	13:01:37.96	13:01:48.37	0	10.4s	<b>+104</b>	47°	52°

PC	Tp	Trc	DistPC	Ideal	Passagem	Pen	Erro	Pontos	NoPC	AtePC
53	Tmp	174	3.606	13:03:45.05	13:03:39.55	0	5.5s	<b>-55</b>	41°	52°
54	Tmp	175	4.217	13:04:58.04	13:04:47.91	0	10.1s	<b>-101</b>	49°	52°
55	Tmp	176	4.537	13:05:31.69	13:05:30.72	0	1.0s	<b>-10</b>	17°	52°
56	Tmp	179	5.464	13:07:32.77	13:07:43.95	0	11.2s	<b>+112</b>	49°	52°
57	Tmp	181	6.680	13:10:13.67	13:10:23.15	0	9.5s	<b>+95</b>	48°	52°
58	Tmp	184	0.179	13:12:08.80	13:13:24.27	0	1m15s	<b>+755</b>	55°	52°
59	Tmp	190	2.349	13:17:12.74	13:17:51.16	0	38.4s	<b>+384</b>	54°	52°
60	Tmp	194	4.323	13:22:10.57	13:21:50.73	0	19.8s	<b>-198</b>	50°	52°
61	Tmp	201	0.365	13:29:30.64	13:29:36.63	0	6.0s	<b>+60</b>	47°	52°
62	Tmp	208	1.902	13:33:05.42	13:32:48.25	0	17.2s	<b>-172</b>	52°	52°
63	Tmp	213	3.712	13:36:14.65	13:35:49.14	0	25.5s	<b>-255</b>	51°	52°
64	Tmp	215	5.023	13:39:03.06	13:37:50.56	0	1m12s	<b>-725</b>	55°	52°
65	Tmp	225	3.657	13:46:41.35	13:46:44.36	0	3.0s	<b>+30</b>	39°	52°
66	Tmp	228	5.320	13:49:02.17	13:49:09.70	0	7.5s	<b>+75</b>	45°	52°
67	Tmp	231	6.645	13:51:09.59	13:51:06.84	0	2.8s	<b>-28</b>	27°	52°
Num	66	Pen	0	PCZ	0	Total PP	35142	Col. Final	52°	



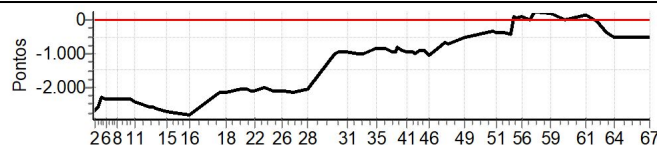


# RIBEIRAO PRETO - SP - Mitsubishi MotorSports Sudeste 2020

## Performance Individual

PC	Tp	Trc	DistPC	Ideal	Passagem	Pen	Erro	Pontos	NoPC	AtePC
N u m	67	67 / Joaquim Barbosa de Mello Neto / Paula Cristina de Mello								
		Cat / NL / Largada		LIGHT / 67 / 10:27:00						
		Sertaozinho-SP				PAJERO TR4 4X4				
PC	Tp	Trc	DistPC	Ideal	Passagem	Pen	Erro	Pontos	NoPC	AtePC
1	Tmp	3	0.433	10:42:54.09	10:38:18.47	0	4m35s	-2756	57°	57°
2	Tmp	4	0.687	10:43:24.21	10:38:56.21	0	4m28s	-2680	57°	57°
3	Tmp	6	1.303	10:44:30.23	10:40:09.64	0	4m20s	-2606	57°	57°
4	Tmp	7	1.798	10:45:23.31	10:41:31.30	0	3m52s	-2320	57°	57°
5	Tmp	9	2.213	10:46:29.27	10:42:34.19	0	3m55s	-2351	57°	57°
6	Tmp	9	2.730	10:47:31.31	10:43:35.74	0	3m55s	-2356	57°	57°
7	Tmp	12	3.400	10:49:09.27	10:45:13.03	0	3m56s	-2362	57°	57°
8	Tmp	16	4.175	10:50:53.75	10:46:59.87	0	3m53s	-2339	56°	57°
9	Tmp	17	5.035	10:52:25.79	10:48:30.85	0	3m54s	-2349	56°	57°
10	Tmp	19	6.603	10:55:14.89	10:51:19.26	0	3m55s	-2356	55°	57°
11	Tmp	23	7.225	10:57:04.85	10:52:57.64	0	4m07s	-2472	55°	57°
12	Tmp	29	1.088	11:01:42.78	10:57:25.45	0	4m17s	-2573	56°	57°
13	Tmp	31	1.661	11:02:56.47	10:58:37.25	0	4m19s	-2592	56°	56°
14	Tmp	33	2.216	11:04:05.92	10:59:42.08	0	4m23s	-2638	56°	56°
15	Tmp	35	4.196	11:08:05.67	11:03:33.50	0	4m32s	-2722	56°	56°
16	Tmp	43	1.754	11:15:31.84	11:10:47.90	0	4m43s	-2839	57°	56°
17	Tmp	54	2.548	11:25:49.22	11:22:14.74	0	3m34s	-2145	54°	56°
18	Tmp	55	3.768	11:28:00.12	11:24:22.70	0	3m37s	-2174	54°	56°
19	Tmp	61	0.559	11:32:51.99	11:29:27.92	0	3m24s	-2041	54°	56°
20	Tmp	63	1.533	11:34:50.44	11:31:24.70	0	3m25s	-2057	54°	57°
21	Tmp	65	2.134	11:36:04.00	11:32:33.31	0	3m30s	-2107	54°	57°
22	Tmp	67	2.787	11:37:35.38	11:34:03.15	0	3m32s	-2122	54°	57°
23	Tmp	72	0.224	11:41:11.20	11:37:50.23	0	3m21s	-2010	54°	57°
24	Tmp	75	1.528	11:43:34.40	11:40:05.34	0	3m29s	-2091	54°	57°
25	Tmp	76	1.986	11:44:41.95	11:41:09.67	0	3m32s	-2123	54°	57°
26	Tmp	80	3.121	11:47:04.35	11:43:32.52	0	3m31s	-2118	54°	55°
27	Tmp	84	0.241	11:50:59.52	11:47:25.69	0	3m33s	-2138	55°	55°
28	Tmp	86	3.310	11:55:58.67	11:52:32.31	0	3m26s	-2064	54°	55°
29	Tmp	92	1.356	12:04:48.56	12:03:07.77	0	1m40s	-1008	55°	55°
30	Tmp	94	2.331	12:06:22.01	12:04:45.65	0	1m36s	-964	54°	55°
31	Tmp	97	4.345	12:09:36.42	12:08:00.50	0	1m35s	-959	54°	55°
32	Tmp	101	5.796	12:12:29.11	12:10:51.20	0	1m37s	-979	54°	55°
33	Tmp	106	6.766	12:14:39.05	12:12:59.08	0	1m40s	-1000	53°	55°
34	Tmp	110	0.103	12:18:41.15	12:17:13.78	0	1m27s	-874	52°	55°
35	Tmp	111	0.484	12:19:23.66	12:17:56.08	0	1m27s	-876	52°	55°
36	Tmp	115	1.929	12:22:16.89	12:20:50.61	0	1m26s	-863	54°	55°
37	Tmp	118	3.310	12:24:36.91	12:23:01.79	0	1m35s	-951	54°	55°
38	Tmp	120	4.043	12:25:45.52	12:24:11.29	0	1m34s	-942	54°	55°
39	Tmp	123	4.436	12:26:26.48	12:25:04.88	0	1m21s	-816	54°	55°
40	Tmp	127	5.065	12:27:55.35	12:26:23.50	0	1m31s	-919	54°	55°
41	Tmp	129	5.602	12:29:20.98	12:27:48.01	0	1m33s	-930	54°	55°
42	Tmp	131	6.769	12:31:43.33	12:30:07.74	0	1m35s	-956	54°	55°
43	Tmp	132	7.046	12:32:22.45	12:30:44.01	0	1m38s	-984	54°	55°
44	Tmp	137	7.565	12:33:55.92	12:32:23.76	0	1m32s	-922	54°	55°
45	Tmp	139	8.416	12:35:27.09	12:33:54.93	0	1m32s	-922	53°	55°
46	Tmp	140	9.086	12:37:03.57	12:35:20.46	0	1m43s	-1031	54°	55°
47	Tmp	150	0.636	12:42:47.16	12:41:38.72	0	1m08s	-684	54°	55°
48	Tmp	150	1.252	12:43:48.76	12:42:38.05	0	1m10s	-707	54°	55°
49	Tmp	160	3.701	12:48:55.72	12:48:02.41	0	53.3s	-533	54°	55°
50	Tmp	166	0.490	12:58:48.28	12:58:14.44	0	33.8s	-338	53°	55°
51	Tmp	168	1.116	13:00:00.54	12:59:24.12	0	36.4s	-364	53°	55°
52	Tmp	171	2.515	13:02:37.96	13:01:59.01	0	39.0s	-390	52°	55°

PC	Tp	Trc	DistPC	Ideal	Passagem	Pen	Erro	Pontos	NoPC	AtePC
53	Tmp	174	3.606	13:04:45.05	13:04:02.79	0	42.3s	-423	54°	55°
54	Tmp	175	4.217	13:05:58.04	13:06:09.23	0	11.2s	+112	50°	55°
55	Tmp	176	4.537	13:06:31.69	13:06:40.26	0	8.6s	+86	49°	55°
56	Tmp	179	5.464	13:08:32.77	13:08:42.49	0	9.7s	+97	48°	55°
57	Tmp	181	6.680	13:11:13.67	13:11:15.54	0	1.9s	+19	23°	55°
58	Tmp	184	0.179	13:13:08.80	13:13:34.55	0	25.8s	[+258]	50°	55°
59	Tmp	190	2.349	13:18:12.74	13:18:35.63	0	22.9s	[+229]	51°	55°
60	Tmp	194	4.323	13:23:10.57	13:23:13.57	0	3.0s	+30	30°	55°
61	Tmp	201	0.365	13:30:30.64	13:30:48.85	0	18.2s	[+182]	54°	55°
62	Tmp	208	1.902	13:34:05.42	13:34:00.70	0	4.7s	-47	44°	55°
63	Tmp	213	3.712	13:37:14.65	13:36:38.13	0	36.5s	-365	55°	55°
64	Tmp	215	5.023	13:40:03.06	13:39:09.36	0	53.7s	-537	54°	55°
65	Tmp	225	3.657	13:47:41.35	13:46:47.56	0	53.8s	-538	55°	55°
66	Tmp	228	5.320	13:50:02.17	13:49:11.84	0	50.3s	-503	54°	55°
67	Tmp	231	6.645	13:52:09.59	13:51:18.33	0	51.3s	-513	53°	55°
Num	67	Pen	0	PCZ	0	Total PP	88683	Col. Final	55°	





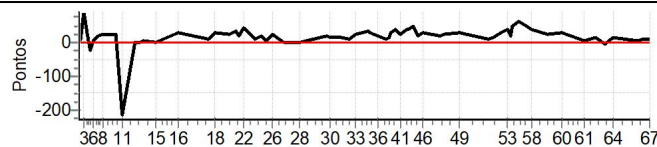
## RIBEIRAO PRETO - SP - Mitsubishi MotorSports Sudeste 2020

### Performance Individual

PC	Tp	Trc	DistPC	Ideal	Passagem	Pen	Erro	Pontos	NoPC	AtePC
<b>N</b> <b>u</b> <b>m</b>	<b>68</b>	68 / Vanessa Bornholdt / Juliana Sandre								
		Cat / NL / Largada		LIGHT / 68 / 10:28:00						
		Sao Paulo-SP				PAJERO DAKAR 4X4				
PC	Tp	Trc	DistPC	Ideal	Passagem	Pen	Erro	Pontos	NoPC	AtePC
1	Tmp	3	0.433	10:43:54.09	10:43:53.96	0	0.1s	-1	2°	2°
2	Tmp	4	0.687	10:44:24.21	10:44:24.91	0	0.7s	+7	21°	11°
3	Tmp	6	1.303	10:45:30.23	10:45:39.01	0	8.8s	[+88]	45°	32°
4	Tmp	7	1.798	10:46:23.31	10:46:25.72	0	2.4s	+24	32°	31°
5	Tmp	9	2.213	10:47:29.27	10:47:26.73	0	2.5s	-25	31°	28°
6	Tmp	9	2.730	10:48:31.31	10:48:31.58	0	0.3s	+3	9°	28°
7	Tmp	12	3.400	10:50:09.27	10:50:10.91	0	1.6s	+16	25°	28°
8	Tmp	16	4.175	10:51:53.75	10:51:55.85	0	2.1s	+21	28°	27°
9	Tmp	17	5.035	10:53:25.79	10:53:27.81	0	2.0s	+20	29°	27°
10	Tmp	19	6.603	10:56:14.89	10:56:17.09	0	2.2s	+22	25°	26°
11	Tmp	23	7.225	10:58:04.85	10:57:43.25	0	21.6s	-216	46°	29°
12	Tmp	29	1.088	11:02:42.78	11:02:42.80	0	0.0s	0	1°	28°
13	Tmp	31	1.661	11:03:56.47	11:03:56.37	0	0.1s	-1	1°	27°
14	Tmp	33	2.216	11:05:05.92	11:05:06.05	0	0.1s	+1	3°	27°
15	Tmp	35	4.196	11:09:05.67	11:09:05.69	0	0.0s	0	1°	26°
16	Tmp	43	1.754	11:16:31.84	11:16:34.52	0	2.7s	+27	35°	27°
17	Tmp	54	2.548	11:26:49.22	11:26:50.15	0	0.9s	+9	20°	25°
18	Tmp	55	3.768	11:29:00.12	11:29:02.81	0	2.7s	+27	34°	24°
19	Tmp	61	0.559	11:33:51.99	11:33:54.09	0	2.1s	+21	27°	24°
20	Tmp	63	1.533	11:35:50.44	11:35:53.67	0	3.2s	+32	36°	24°
21	Tmp	65	2.134	11:37:04.00	11:37:05.76	0	1.8s	+18	26°	24°
22	Tmp	67	2.787	11:38:35.38	11:38:39.31	0	3.9s	+39	37°	24°
23	Tmp	72	0.224	11:42:11.20	11:42:12.04	0	0.8s	+8	21°	24°
24	Tmp	75	1.528	11:44:34.40	11:44:36.18	0	1.8s	+18	32°	24°
25	Tmp	76	1.986	11:45:41.95	11:45:42.22	0	0.3s	+3	7°	24°
26	Tmp	80	3.121	11:48:04.35	11:48:06.36	0	2.0s	+20	34°	24°
27	Tmp	84	0.241	11:51:59.52	11:51:59.55	0	0.0s	0	3°	24°
28	Tmp	86	3.310	11:56:58.67	11:56:58.68	0	0.0s	0	3°	23°
29	Tmp	92	1.356	12:05:48.56	12:05:50.10	0	1.5s	+15	31°	23°
30	Tmp	94	2.331	12:07:22.01	12:07:23.45	0	1.4s	+14	34°	23°
31	Tmp	97	4.345	12:10:36.42	12:10:37.51	0	1.1s	+11	16°	23°
32	Tmp	101	5.796	12:13:29.11	12:13:30.01	0	0.9s	+9	12°	23°
33	Tmp	106	6.766	12:15:39.05	12:15:41.17	0	2.1s	+21	23°	22°
34	Tmp	110	0.103	12:19:41.15	12:19:44.04	0	2.9s	+29	23°	23°
35	Tmp	111	0.484	12:20:23.66	12:20:26.06	0	2.4s	+24	32°	22°
36	Tmp	115	1.929	12:23:16.89	12:23:18.38	0	1.5s	+15	30°	22°
37	Tmp	118	3.310	12:25:36.91	12:25:37.85	0	0.9s	+9	12°	22°
38	Tmp	120	4.043	12:26:45.52	12:26:46.75	0	1.2s	+12	26°	22°
39	Tmp	123	4.436	12:27:26.48	12:27:29.21	0	2.7s	+27	37°	23°
40	Tmp	127	5.065	12:28:55.35	12:28:59.03	0	3.7s	+37	35°	23°
41	Tmp	129	5.602	12:30:20.98	12:30:23.29	0	2.3s	+23	29°	22°
42	Tmp	131	6.769	12:32:43.33	12:32:46.95	0	3.6s	+36	34°	22°
43	Tmp	132	7.046	12:33:22.45	12:33:25.97	0	3.5s	+35	27°	22°
44	Tmp	137	7.565	12:34:55.92	12:35:00.38	0	4.5s	[+45]	27°	21°
45	Tmp	139	8.416	12:36:27.09	12:36:28.95	0	1.9s	+19	12°	21°
46	Tmp	140	9.086	12:38:03.57	12:38:06.25	0	2.7s	+27	20°	21°
47	Tmp	150	0.636	12:43:47.16	12:43:48.63	0	1.5s	+15	23°	21°
48	Tmp	150	1.252	12:44:48.76	12:44:50.81	0	2.1s	+21	32°	21°
49	Tmp	160	3.701	12:49:55.72	12:49:58.29	0	2.6s	+26	37°	21°
50	Tmp	166	0.490	12:59:48.28	12:59:48.98	0	0.7s	+7	15°	21°
51	Tmp	168	1.116	13:01:00.54	13:01:01.71	0	1.2s	+12	35°	21°
52	Tmp	171	2.515	13:03:37.96	13:03:40.64	0	2.7s	+27	30°	21°

PC	Tp	Trc	DistPC	Ideal	Passagem	Pen	Erro	Pontos	NoPC	AtePC
53	Tmp	174	3.606	13:05:45.05	13:05:48.40	0	3.4s	+34	36°	21°
54	Tmp	175	4.217	13:06:58.04	13:06:59.52	0	1.5s	+15	16°	21°
55	Tmp	176	4.537	13:07:31.69	13:07:35.96	0	4.3s	+43	45°	21°
56	Tmp	179	5.464	13:09:32.77	13:09:38.78	0	6.0s	[+60]	44°	21°
57	Tmp	181	6.680	13:12:13.67	13:12:18.15	0	4.5s	+45	37°	21°
58	Tmp	184	0.179	13:14:08.80	13:14:12.24	0	3.4s	+34	39°	21°
59	Tmp	190	2.349	13:19:12.74	13:19:14.75	0	2.0s	+20	24°	21°
60	Tmp	194	4.323	13:24:10.57	13:24:13.23	0	2.7s	+27	25°	21°
61	Tmp	201	0.365	13:31:30.64	13:31:30.86	0	0.2s	+2	5°	21°
62	Tmp	208	1.902	13:35:05.42	13:35:06.56	0	1.1s	+11	28°	21°
63	Tmp	213	3.712	13:38:14.65	13:38:14.08	0	0.6s	-6	5°	20°
64	Tmp	215	5.023	13:41:03.06	13:41:04.25	0	1.2s	+12	12°	20°
65	Tmp	225	3.657	13:48:41.35	13:48:41.61	0	0.3s	+3	4°	20°
66	Tmp	228	5.320	13:51:02.17	13:51:03.10	0	0.9s	+9	5°	20°
67	Tmp	231	6.645	13:53:09.59	13:53:10.32	0	0.7s	+7	6°	20°

Num	68	Pen	0	PCZ	4	Total PP	1318	Col. Final	20°
-----	----	-----	---	-----	---	----------	------	------------	-----







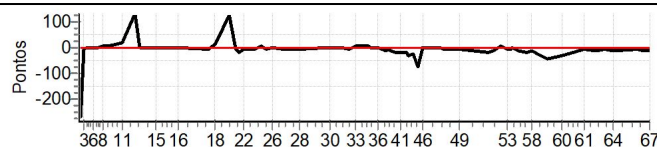
# RIBEIRAO PRETO - SP - Mitsubishi MotorSports Sudeste 2020

## Performance Individual

PC	Tp	Trc	DistPC	Ideal	Passagem	Pen	Erro	Pontos	NoPC	AtePC
<b>N</b> <b>u</b> <b>m</b>	<b>69</b>	69 / Rogério Pimenta Sato / Leonardo Gimenes Sato								
		Cat / NL / Largada LIGHT / 69 / 10:29:00								
		Mogi das Cruzes-SP PAJERO TR4 R								
PC	Tp	Trc	DistPC	Ideal	Passagem	Pen	Erro	Pontos	NoPC	AtePC
1	Tmp	3	0.433	10:44:54.09	10:44:36.86	0	17.2s	-172	54 °	54 °
2	Tmp	4	0.687	10:45:24.21	10:44:57.21	0	27.0s	-270	53 °	53 °
3	Tmp	6	1.303	10:46:30.23	10:46:30.01	0	0.2s	-2	7 °	51 °
4	Tmp	7	1.798	10:47:23.31	10:47:23.52	0	0.2s	+2	7 °	47 °
5	Tmp	9	2.213	10:48:29.27	10:48:29.23	0	0.0s	0	3 °	44 °
6	Tmp	9	2.730	10:49:31.31	10:49:31.69	0	0.4s	+4	13 °	42 °
7	Tmp	12	3.400	10:51:09.27	10:51:09.56	0	0.3s	+3	11 °	37 °
8	Tmp	16	4.175	10:52:53.75	10:52:54.35	0	0.6s	+6	13 °	35 °
9	Tmp	17	5.035	10:54:25.79	10:54:26.55	0	0.8s	+8	15 °	34 °
10	Tmp	19	6.603	10:57:14.89	10:57:16.00	0	1.1s	+11	12 °	31 °
11	Tmp	23	7.225	10:59:04.85	10:59:06.63	0	1.8s	[+18]	13 °	31 °
12	Tmp	29	1.088	11:03:42.78	11:03:56.15	0	13.4s	[+134]	44 °	33 °
13	Tmp	31	1.661	11:04:56.47	11:04:56.81	0	0.3s	+3	9 °	33 °
14	Tmp	33	2.216	11:06:05.92	11:06:06.16	0	0.2s	+2	5 °	33 °
15	Tmp	35	4.196	11:10:05.67	11:10:05.78	0	0.1s	+1	3 °	32 °
16	Tmp	43	1.754	11:17:31.84	11:17:31.89	0	0.1s	+1	4 °	31 °
17	Tmp	54	2.548	11:27:49.22	11:27:48.79	0	0.4s	-4	9 °	28 °
18	Tmp	55	3.768	11:30:00.12	11:30:01.30	0	1.2s	+12	21 °	27 °
19	Tmp	61	0.559	11:34:51.99	11:35:04.86	0	12.9s	[+129]	44 °	31 °
20	Tmp	63	1.533	11:36:50.44	11:36:49.89	0	0.6s	-6	16 °	28 °
21	Tmp	65	2.134	11:38:04.00	11:38:02.51	0	1.5s	-15	20 °	28 °
22	Tmp	67	2.787	11:39:35.38	11:39:34.99	0	0.4s	-4	11 °	27 °
23	Tmp	72	0.224	11:43:11.20	11:43:10.67	0	0.5s	-5	16 °	27 °
24	Tmp	75	1.528	11:45:34.40	11:45:35.31	0	0.9s	+9	22 °	27 °
25	Tmp	76	1.986	11:46:41.95	11:46:41.57	0	0.4s	-4	10 °	27 °
26	Tmp	80	3.121	11:49:04.35	11:49:04.34	0	0.0s	0	1 °	27 °
27	Tmp	84	0.241	11:52:59.52	11:52:59.36	0	0.2s	-2	11 °	27 °
28	Tmp	86	3.310	11:57:58.67	11:57:58.18	0	0.5s	-5	12 °	27 °
29	Tmp	92	1.356	12:06:48.56	12:06:48.53	0	0.0s	0	2 °	27 °
30	Tmp	94	2.331	12:08:22.01	12:08:22.08	0	0.1s	+1	4 °	26 °
31	Tmp	97	4.345	12:11:36.42	12:11:36.31	0	0.1s	-1	2 °	26 °
32	Tmp	101	5.796	12:14:29.11	12:14:28.56	0	0.6s	-6	9 °	26 °
33	Tmp	106	6.766	12:16:39.05	12:16:39.64	0	0.6s	+6	10 °	25 °
34	Tmp	110	0.103	12:20:41.15	12:20:41.90	0	0.8s	+8	8 °	25 °
35	Tmp	111	0.484	12:21:23.66	12:21:23.77	0	0.1s	+1	4 °	23 °
36	Tmp	115	1.929	12:24:16.89	12:24:16.80	0	0.1s	-1	2 °	23 °
37	Tmp	118	3.310	12:26:36.91	12:26:35.68	0	1.2s	-12	20 °	23 °
38	Tmp	120	4.043	12:27:45.52	12:27:44.92	0	0.6s	-6	14 °	23 °
39	Tmp	123	4.436	12:28:26.48	12:28:25.14	0	1.3s	-13	23 °	22 °
40	Tmp	127	5.065	12:29:55.35	12:29:53.31	0	2.0s	-20	23 °	20 °
41	Tmp	129	5.602	12:31:20.98	12:31:19.10	0	1.9s	-19	27 °	20 °
42	Tmp	131	6.769	12:33:43.33	12:33:41.37	0	2.0s	-20	24 °	20 °
43	Tmp	132	7.046	12:34:22.45	12:34:19.48	0	3.0s	-30	21 °	20 °
44	Tmp	137	7.565	12:35:55.92	12:35:53.39	0	2.5s	-25	16 °	20 °
45	Tmp	139	8.416	12:37:27.09	12:37:19.62	0	7.5s	-75	40 °	20 °
46	Tmp	140	9.086	12:39:03.57	12:39:03.65	0	0.1s	+1	1 °	20 °
47	Tmp	150	0.636	12:44:47.16	12:44:47.15	0	0.0s	0	2 °	20 °
48	Tmp	150	1.252	12:45:48.76	12:45:48.34	0	0.4s	-4	13 °	19 °
49	Tmp	160	3.701	12:50:55.72	12:50:54.98	0	0.7s	-7	12 °	19 °
50	Tmp	166	0.490	13:00:48.28	13:00:46.74	0	1.5s	-15	25 °	19 °
51	Tmp	168	1.116	13:02:00.54	13:01:59.60	0	0.9s	-9	32 °	19 °
52	Tmp	171	2.515	13:04:37.96	13:04:38.41	0	0.5s	+5	8 °	19 °

PC	Tp	Trc	DistPC	Ideal	Passagem	Pen	Erro	Pontos	NoPC	AtePC
53	Tmp	174	3.606	13:06:45.05	13:06:44.59	0	0.5s	-5	8 °	18 °
54	Tmp	175	4.217	13:07:58.04	13:07:57.43	0	0.6s	-6	5 °	17 °
55	Tmp	176	4.537	13:08:31.69	13:08:31.68	0	0.0s	0	1 °	16 °
56	Tmp	179	5.464	13:10:32.77	13:10:31.66	0	1.1s	-11	21 °	16 °
57	Tmp	181	6.680	13:13:13.67	13:13:12.19	0	1.5s	-15	19 °	16 °
58	Tmp	184	0.179	13:15:08.80	13:15:07.83	0	1.0s	-10	20 °	16 °
59	Tmp	190	2.349	13:20:12.74	13:20:08.39	0	4.4s	-44	38 °	16 °
60	Tmp	194	4.323	13:25:10.57	13:25:07.67	0	2.9s	-29	28 °	17 °
61	Tmp	201	0.365	13:32:30.64	13:32:29.93	0	0.7s	-7	18 °	16 °
62	Tmp	208	1.902	13:36:05.42	13:36:04.31	0	1.1s	-11	27 °	16 °
63	Tmp	213	3.712	13:39:14.65	13:39:13.99	0	0.7s	-7	8 °	16 °
64	Tmp	215	5.023	13:42:03.06	13:42:02.14	0	0.9s	-9	11 °	15 °
65	Tmp	225	3.657	13:49:41.35	13:49:40.73	0	0.6s	-6	12 °	15 °
66	Tmp	228	5.320	13:52:02.17	13:52:00.95	0	1.2s	-12	8 °	15 °
67	Tmp	231	6.645	13:54:09.59	13:54:08.60	0	1.0s	-10	8 °	15 °

Num	69	Pen	0	PCZ	5	Total PP	1018	Col. Final	15°
-----	----	-----	---	-----	---	----------	------	------------	-----





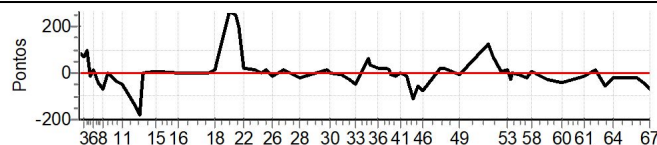
# RIBEIRAO PRETO - SP - Mitsubishi MotorSports Sudeste 2020

## Performance Individual

PC	Tp	Trc	DistPC	Ideal	Passagem	Pen	Erro	Pontos	NoPC	AtePC
N u m	70	70 / Heleno Borges Mesquita / Pedro V Borges								
		Cat / NL / Largada		LIGHT / 70 / 10:30:00						
		Uberaba-MG				L200 TRITON SPORT GLX				
PC	Tp	Trc	DistPC	Ideal	Passagem	Pen	Erro	Pontos	NoPC	AtePC
1	Tmp	3	0.433	10:45:54.09	10:46:02.08	0	8.0s	+80	47°	47°
2	Tmp	4	0.687	10:46:24.21	10:46:32.76	0	8.6s	+86	46°	47°
3	Tmp	6	1.303	10:47:30.23	10:47:37.61	0	7.4s	+74	41°	42°
4	Tmp	7	1.798	10:48:23.31	10:48:33.54	0	10.2s	+102	40°	43°
5	Tmp	9	2.213	10:49:29.27	10:49:27.75	0	1.5s	-15	27°	39°
6	Tmp	9	2.730	10:50:31.31	10:50:32.52	0	1.2s	+12	27°	38°
7	Tmp	12	3.400	10:52:09.27	10:52:04.98	0	4.3s	-43	32°	36°
8	Tmp	16	4.175	10:53:53.75	10:53:47.11	0	6.6s	-66	41°	36°
9	Tmp	17	5.035	10:55:25.79	10:55:25.67	0	0.1s	-1	2°	35°
10	Tmp	19	6.603	10:58:14.89	10:58:11.84	0	3.1s	-31	31°	34°
11	Tmp	23	7.225	11:00:04.85	11:00:00.04	0	4.8s	-48	28°	34°
12	Tmp	29	1.088	11:04:42.78	11:04:28.95	0	13.8s	-138	45°	35°
13	Tmp	31	1.661	11:05:56.47	11:05:38.52	0	18.0s	-180	48°	36°
14	Tmp	33	2.216	11:07:05.92	11:07:05.79	0	0.1s	-1	2°	36°
15	Tmp	35	4.196	11:11:05.67	11:11:06.58	0	0.9s	+9	15°	36°
16	Tmp	43	1.754	11:18:31.84	11:18:31.81	0	0.0s	0	2°	35°
17	Tmp	54	2.548	11:28:49.22	11:28:49.15	0	0.1s	-1	3°	34°
18	Tmp	55	3.768	11:31:00.12	11:31:01.52	0	1.4s	+14	26°	33°
19	Tmp	61	0.559	11:35:51.99	11:36:18.63	0	26.6s	[+266]	47°	35°
20	Tmp	63	1.533	11:37:50.44	11:38:15.43	0	25.0s	[+250]	50°	36°
21	Tmp	65	2.134	11:39:04.00	11:39:23.77	0	19.8s	[+198]	50°	36°
22	Tmp	67	2.787	11:40:35.38	11:40:37.77	0	2.4s	+24	33°	36°
23	Tmp	72	0.224	11:44:11.20	11:44:12.52	0	1.3s	+13	28°	36°
24	Tmp	75	1.528	11:46:34.40	11:46:34.41	0	0.0s	0	2°	36°
25	Tmp	76	1.986	11:47:41.95	11:47:43.25	0	1.3s	+13	30°	36°
26	Tmp	80	3.121	11:50:04.35	11:50:03.37	0	1.0s	-10	23°	36°
27	Tmp	84	0.241	11:53:59.52	11:54:00.94	0	1.4s	+14	33°	36°
28	Tmp	86	3.310	11:58:58.67	11:58:56.62	0	2.1s	-21	37°	36°
29	Tmp	92	1.356	12:07:48.56	12:07:50.27	0	1.7s	+17	32°	36°
30	Tmp	94	2.331	12:09:22.01	12:09:22.15	0	0.1s	+1	3°	36°
31	Tmp	97	4.345	12:12:36.42	12:12:35.56	0	0.9s	-9	13°	36°
32	Tmp	101	5.796	12:15:29.11	12:15:26.54	0	2.6s	-26	31°	36°
33	Tmp	106	6.766	12:17:39.05	12:17:34.39	0	4.7s	-47	35°	35°
34	Tmp	110	0.103	12:21:41.15	12:21:47.69	0	6.5s	+65	43°	35°
35	Tmp	111	0.484	12:22:23.66	12:22:26.95	0	3.3s	+33	38°	35°
36	Tmp	115	1.929	12:25:16.89	12:25:18.77	0	1.9s	+19	34°	34°
37	Tmp	118	3.310	12:27:36.91	12:27:39.12	0	2.2s	+22	33°	34°
38	Tmp	120	4.043	12:28:45.52	12:28:46.67	0	1.2s	+12	25°	34°
39	Tmp	123	4.436	12:29:26.48	12:29:26.14	0	0.3s	-3	7°	34°
40	Tmp	127	5.065	12:30:55.35	12:30:54.07	0	1.3s	-13	18°	34°
41	Tmp	129	5.602	12:32:20.98	12:32:20.83	0	0.2s	-2	10°	33°
42	Tmp	131	6.769	12:34:43.33	12:34:41.73	0	1.6s	-16	18°	33°
43	Tmp	132	7.046	12:35:22.45	12:35:18.60	0	3.9s	-39	30°	32°
44	Tmp	137	7.565	12:36:55.92	12:36:44.93	0	11.0s	-110	42°	33°
45	Tmp	139	8.416	12:38:27.09	12:38:21.37	0	5.7s	-57	35°	33°
46	Tmp	140	9.086	12:40:03.57	12:39:56.07	0	7.5s	-75	39°	33°
47	Tmp	150	0.636	12:45:47.16	12:45:49.06	0	1.9s	+19	28°	32°
48	Tmp	150	1.252	12:46:48.76	12:46:50.73	0	2.0s	+20	31°	32°
49	Tmp	160	3.701	12:51:55.72	12:51:55.30	0	0.4s	-4	7°	32°
50	Tmp	166	0.490	13:01:48.28	13:02:01.18	0	12.9s	+129	47°	32°
51	Tmp	168	1.116	13:03:00.54	13:03:07.85	0	7.3s	+73	47°	33°
52	Tmp	171	2.515	13:05:37.96	13:05:38.88	0	0.9s	+9	15°	32°

PC	Tp	Trc	DistPC	Ideal	Passagem	Pen	Erro	Pontos	NoPC	AtePC
53	Tmp	174	3.606	13:07:45.05	13:07:46.66	0	1.6s	+16	28°	31°
54	Tmp	175	4.217	13:08:58.04	13:08:55.35	0	2.7s	-27	24°	31°
55	Tmp	176	4.537	13:09:31.69	13:09:31.99	0	0.3s	+3	4°	31°
56	Tmp	179	5.464	13:11:32.77	13:11:32.08	0	0.7s	-7	16°	31°
57	Tmp	181	6.680	13:14:13.67	13:14:11.54	0	2.1s	-21	28°	31°
58	Tmp	184	0.179	13:16:08.80	13:16:09.67	0	0.9s	+9	17°	31°
59	Tmp	190	2.349	13:21:12.74	13:21:09.84	0	2.9s	-29	31°	31°
60	Tmp	194	4.323	13:26:10.57	13:26:06.16	0	4.4s	-44	39°	31°
61	Tmp	201	0.365	13:33:30.64	13:33:29.63	0	1.0s	-10	26°	31°
62	Tmp	208	1.902	13:37:05.42	13:37:07.13	0	1.7s	+17	33°	31°
63	Tmp	213	3.712	13:40:14.65	13:40:09.23	0	5.4s	-54	30°	31°
64	Tmp	215	5.023	13:43:03.06	13:43:00.99	0	2.1s	-21	22°	30°
65	Tmp	225	3.657	13:50:41.35	13:50:39.58	0	1.8s	-18	26°	30°
66	Tmp	228	5.320	13:53:02.17	13:52:58.01	0	4.2s	-42	41°	30°
67	Tmp	231	6.645	13:55:09.59	13:55:02.94	0	6.7s	-67	44°	30°

Num	70	Pen	0	PCZ	2	Total PP	2201	Col. Final	30°
-----	----	-----	---	-----	---	----------	------	------------	-----





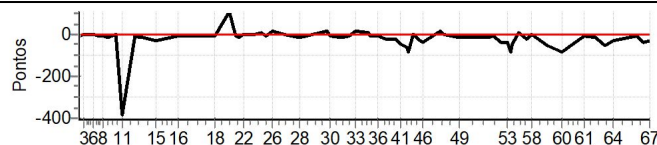
# RIBEIRAO PRETO - SP - Mitsubishi MotorSports Sudeste 2020

## Performance Individual

PC	Tp	Trc	DistPC	Ideal	Passagem	Pen	Erro	Pontos	NoPC	AtePC
N u m	71	71 / Jose Eduardo Ramos Teixeira / Walmir Cunha								
		Cat / NL / Largada		LIGHT / 71 / 10:31:00						
		Sao Paulo-SP				L200 TRITON SPORT GLS				
PC	Tp	Trc	DistPC	Ideal	Passagem	Pen	Erro	Pontos	NoPC	AtePC
1	Tmp	3	0.433	10:46:54.09	10:46:54.20	0	0.1s	+1	1°	1°
2	Tmp	4	0.687	10:47:24.21	10:47:23.72	0	0.5s	-5	16°	4°
3	Tmp	6	1.303	10:48:30.23	10:48:30.58	0	0.4s	+4	12°	5°
4	Tmp	7	1.798	10:49:23.31	10:49:23.33	0	0.0s	0	2°	3°
5	Tmp	9	2.213	10:50:29.27	10:50:29.18	0	0.1s	-1	6°	2°
6	Tmp	9	2.730	10:51:31.31	10:51:31.27	0	0.0s	0	1°	1°
7	Tmp	12	3.400	10:53:09.27	10:53:08.69	0	0.6s	-6	14°	2°
8	Tmp	16	4.175	10:54:53.75	10:54:53.06	0	0.7s	-7	15°	1°
9	Tmp	17	5.035	10:56:25.79	10:56:24.12	0	1.7s	-17	28°	4°
10	Tmp	19	6.603	10:59:14.89	10:59:15.33	0	0.4s	+4	5°	2°
11	Tmp	23	7.225	11:01:04.85	11:00:26.06	0	38.8s	-388	52°	28°
12	Tmp	29	1.088	11:05:42.78	11:05:41.92	0	0.9s	-9	26°	27°
13	Tmp	31	1.661	11:06:56.47	11:06:54.81	0	1.7s	-17	30°	28°
14	Tmp	33	2.216	11:08:05.92	11:08:04.40	0	1.5s	-15	28°	28°
15	Tmp	35	4.196	11:12:05.67	11:12:02.72	0	3.0s	-30	32°	28°
16	Tmp	43	1.754	11:19:31.84	11:19:31.10	0	0.7s	-7	19°	28°
17	Tmp	54	2.548	11:29:49.22	11:29:48.48	0	0.7s	-7	16°	27°
18	Tmp	55	3.768	11:32:00.12	11:31:59.69	0	0.4s	-4	10°	25°
19	Tmp	61	0.559	11:36:51.99	11:37:03.01	0	11.0s	[+110]	42°	26°
20	Tmp	63	1.533	11:38:50.44	11:38:49.87	0	0.6s	-6	15°	26°
21	Tmp	65	2.134	11:40:04.00	11:40:02.34	0	1.7s	-17	25°	26°
22	Tmp	67	2.787	11:41:35.38	11:41:35.17	0	0.2s	-2	3°	25°
23	Tmp	72	0.224	11:45:11.20	11:45:11.54	0	0.3s	+3	13°	25°
24	Tmp	75	1.528	11:47:34.40	11:47:35.29	0	0.9s	+9	21°	25°
25	Tmp	76	1.986	11:48:41.95	11:48:41.42	0	0.5s	-5	16°	25°
26	Tmp	80	3.121	11:51:04.35	11:51:05.66	0	1.3s	+13	28°	23°
27	Tmp	84	0.241	11:54:59.52	11:54:59.50	0	0.0s	0	2°	23°
28	Tmp	86	3.310	11:59:58.67	11:59:57.27	0	1.4s	-14	25°	24°
29	Tmp	92	1.356	12:08:48.56	12:08:50.00	0	1.4s	+14	30°	24°
30	Tmp	94	2.331	12:10:22.01	12:10:21.43	0	0.6s	-6	17°	24°
31	Tmp	97	4.345	12:13:36.42	12:13:34.74	0	1.7s	-17	27°	24°
32	Tmp	101	5.796	12:16:29.11	12:16:28.41	0	0.7s	-7	10°	24°
33	Tmp	106	6.766	12:18:39.05	12:18:40.85	0	1.8s	[+18]	18°	23°
34	Tmp	110	0.103	12:22:41.15	12:22:42.20	0	1.1s	+11	10°	22°
35	Tmp	111	0.484	12:23:23.66	12:23:23.22	0	0.4s	-4	12°	20°
36	Tmp	115	1.929	12:26:16.89	12:26:16.54	0	0.4s	-4	8°	20°
37	Tmp	118	3.310	12:28:36.91	12:28:34.37	0	2.5s	-25	39°	20°
38	Tmp	120	4.043	12:29:45.52	12:29:43.44	0	2.1s	-21	36°	20°
39	Tmp	123	4.436	12:30:26.48	12:30:24.42	0	2.1s	-21	31°	20°
40	Tmp	127	5.065	12:31:55.35	12:31:52.71	0	2.6s	-26	30°	22°
41	Tmp	129	5.602	12:33:20.98	12:33:16.64	0	4.3s	-43	39°	23°
42	Tmp	131	6.769	12:35:43.33	12:35:37.11	0	6.2s	-62	42°	23°
43	Tmp	132	7.046	12:36:22.45	12:36:14.30	0	8.2s	-82	43°	23°
44	Tmp	137	7.565	12:37:55.92	12:37:56.06	0	0.1s	+1	2°	23°
45	Tmp	139	8.416	12:39:27.09	12:39:24.93	0	2.2s	-22	13°	22°
46	Tmp	140	9.086	12:41:03.57	12:40:59.58	0	4.0s	-40	26°	22°
47	Tmp	150	0.636	12:46:47.16	12:46:48.77	0	1.6s	[+16]	24°	22°
48	Tmp	150	1.252	12:47:48.76	12:47:48.78	0	0.0s	0	3°	22°
49	Tmp	160	3.701	12:52:55.72	12:52:54.58	0	1.1s	-11	22°	22°
50	Tmp	166	0.490	13:02:48.28	13:02:46.53	0	1.8s	-18	26°	22°
51	Tmp	168	1.116	13:04:00.54	13:03:59.64	0	0.9s	-9	31°	22°
52	Tmp	171	2.515	13:06:37.96	13:06:34.09	0	3.9s	-39	36°	22°

PC	Tp	Trc	DistPC	Ideal	Passagem	Pen	Erro	Pontos	NoPC	AtePC
53	Tmp	174	3.606	13:08:45.05	13:08:41.49	0	3.6s	-36	38°	22°
54	Tmp	175	4.217	13:09:58.04	13:09:49.82	0	8.2s	-82	46°	22°
55	Tmp	176	4.537	13:10:31.69	13:10:27.50	0	4.2s	-42	43°	22°
56	Tmp	179	5.464	13:12:32.77	13:12:33.74	0	1.0s	+10	19°	22°
57	Tmp	181	6.680	13:15:13.67	13:15:11.61	0	2.1s	-21	27°	22°
58	Tmp	184	0.179	13:17:08.80	13:17:09.12	0	0.3s	+3	7°	22°
59	Tmp	190	2.349	13:22:12.74	13:22:07.63	0	5.1s	-51	40°	22°
60	Tmp	194	4.323	13:27:10.57	13:27:02.00	0	8.6s	-86	45°	25°
61	Tmp	201	0.365	13:34:30.64	13:34:29.68	0	1.0s	-10	25°	25°
62	Tmp	208	1.902	13:38:05.42	13:38:03.96	0	1.5s	-15	31°	25°
63	Tmp	213	3.712	13:41:14.65	13:41:08.94	0	5.7s	-57	31°	25°
64	Tmp	215	5.023	13:44:03.06	13:43:59.87	0	3.2s	-32	27°	24°
65	Tmp	225	3.657	13:51:41.35	13:51:40.44	0	0.9s	-9	16°	24°
66	Tmp	228	5.320	13:54:02.17	13:53:58.67	0	3.5s	-35	34°	24°
67	Tmp	231	6.645	13:56:09.59	13:56:06.58	0	3.0s	-30	29°	24°

Num	71	Pen	0	PCZ	4	Total PP	1593	Col. Final	24°
-----	----	-----	---	-----	---	----------	------	------------	-----





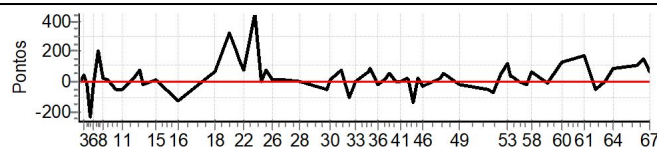
# RIBEIRAO PRETO - SP - Mitsubishi MotorSports Sudeste 2020

## Performance Individual

PC	Tp	Trc	DistPC	Ideal	Passagem	Pen	Erro	Pontos	NoPC	AtePC
N u m	72	72 / Luiz Alexandre Moreti Oliveira / Mitchelly Oliveira								
		Cat / NL / Largada		LIGHT / 72 / 10:32:00						
		Ribeirao Preto-SP				PAJERO TR4 4X4				
PC	Tp	Trc	DistPC	Ideal	Passagem	Pen	Erro	Pontos	NoPC	AtePC
1	Tmp	3	0.433	10:47:54.09	10:47:53.14	0	1.0s	-10	21°	21°
2	Tmp	4	0.687	10:48:24.21	10:48:24.24	0	0.0s	0	1°	12°
3	Tmp	6	1.303	10:49:30.23	10:49:34.66	0	4.4s	+44	36°	23°
4	Tmp	7	1.798	10:50:23.31	10:50:22.05	0	1.3s	-13	23°	22°
5	Tmp	9	2.213	10:51:29.27	10:51:06.23	0	23.0s	-230	50°	36°
6	Tmp	9	2.730	10:52:31.31	10:52:29.99	0	1.3s	-13	28°	36°
7	Tmp	12	3.400	10:54:09.27	10:54:29.49	0	20.2s	+202	46°	41°
8	Tmp	16	4.175	10:55:53.75	10:55:56.45	0	2.7s	+27	33°	39°
9	Tmp	17	5.035	10:57:25.79	10:57:27.52	0	1.7s	+17	27°	39°
10	Tmp	19	6.603	11:00:14.89	11:00:09.83	0	5.1s	-51	35°	38°
11	Tmp	23	7.225	11:02:04.85	11:01:59.62	0	5.2s	-52	32°	36°
12	Tmp	29	1.088	11:06:42.78	11:06:46.55	0	3.8s	+38	39°	36°
13	Tmp	31	1.661	11:07:56.47	11:08:04.69	0	8.2s	+82	44°	35°
14	Tmp	33	2.216	11:09:05.92	11:09:03.99	0	1.9s	-19	32°	35°
15	Tmp	35	4.196	11:13:05.67	11:13:06.65	0	1.0s	+10	18°	35°
16	Tmp	43	1.754	11:20:31.84	11:20:19.32	0	12.5s	-125	47°	36°
17	Tmp	54	2.548	11:30:49.22	11:30:52.89	0	3.7s	+37	38°	36°
18	Tmp	55	3.768	11:33:00.12	11:33:06.98	0	6.9s	+69	41°	36°
19	Tmp	61	0.559	11:37:51.99	11:38:24.32	0	32.3s	[+323]	49°	37°
20	Tmp	63	1.533	11:39:50.44	11:40:12.28	0	21.8s	[+218]	49°	37°
21	Tmp	65	2.134	11:41:04.00	11:41:19.26	0	15.3s	+153	49°	37°
22	Tmp	67	2.787	11:42:35.38	11:42:43.26	0	7.9s	+79	45°	38°
23	Tmp	72	0.224	11:46:11.20	11:46:56.13	0	44.9s	[+449]	50°	40°
24	Tmp	75	1.528	11:48:34.40	11:48:35.04	0	0.6s	+6	18°	39°
25	Tmp	76	1.986	11:49:41.95	11:49:50.05	0	8.1s	+81	49°	40°
26	Tmp	80	3.121	11:52:04.35	11:52:05.27	0	0.9s	+9	21°	39°
27	Tmp	84	0.241	11:55:59.52	11:56:00.52	0	1.0s	+10	29°	39°
28	Tmp	86	3.310	12:00:58.67	12:00:58.53	0	0.1s	-1	6°	39°
29	Tmp	92	1.356	12:09:48.56	12:09:43.91	0	4.7s	-47	45°	39°
30	Tmp	94	2.331	12:11:22.01	12:11:23.30	0	1.3s	+13	33°	39°
31	Tmp	97	4.345	12:14:36.42	12:14:44.64	0	8.2s	+82	49°	39°
32	Tmp	101	5.796	12:17:29.11	12:17:18.70	0	10.4s	-104	48°	39°
33	Tmp	106	6.766	12:19:39.05	12:19:39.58	0	0.5s	+5	8°	37°
34	Tmp	110	0.103	12:23:41.15	12:23:47.73	0	6.6s	+66	44°	37°
35	Tmp	111	0.484	12:24:23.66	12:24:32.98	0	9.3s	+93	46°	39°
36	Tmp	115	1.929	12:27:16.89	12:27:15.46	0	1.4s	-14	28°	39°
37	Tmp	118	3.310	12:29:36.91	12:29:39.34	0	2.4s	+24	36°	38°
38	Tmp	120	4.043	12:30:45.52	12:30:51.61	0	6.1s	+61	47°	38°
39	Tmp	123	4.436	12:31:26.48	12:31:31.17	0	4.7s	+47	46°	38°
40	Tmp	127	5.065	12:32:55.35	12:32:55.97	0	0.6s	+6	9°	36°
41	Tmp	129	5.602	12:34:20.98	12:34:21.06	0	0.1s	+1	3°	36°
42	Tmp	131	6.769	12:36:43.33	12:36:45.96	0	2.6s	+26	29°	36°
43	Tmp	132	7.046	12:37:22.45	12:37:24.31	0	1.9s	+19	16°	35°
44	Tmp	137	7.565	12:38:55.92	12:38:42.76	0	13.2s	-132	46°	35°
45	Tmp	139	8.416	12:40:27.09	12:40:29.56	0	2.5s	+25	17°	35°
46	Tmp	140	9.086	12:42:03.57	12:42:00.50	0	3.1s	-31	23°	35°
47	Tmp	150	0.636	12:47:47.16	12:47:49.92	0	2.8s	+28	34°	35°
48	Tmp	150	1.252	12:48:48.76	12:48:54.68	0	5.9s	+59	42°	35°
49	Tmp	160	3.701	12:53:55.72	12:53:53.39	0	2.3s	-23	34°	35°
50	Tmp	166	0.490	13:03:48.28	13:03:43.47	0	4.8s	-48	41°	34°
51	Tmp	168	1.116	13:05:00.54	13:04:53.20	0	7.3s	-73	46°	35°
52	Tmp	171	2.515	13:07:37.96	13:07:43.29	0	5.3s	+53	39°	35°

PC	Tp	Trc	DistPC	Ideal	Passagem	Pen	Erro	Pontos	NoPC	AtePC
53	Tmp	174	3.606	13:09:45.05	13:09:56.77	0	11.7s	+117	47°	35°
54	Tmp	175	4.217	13:10:58.04	13:11:01.25	0	3.2s	+32	28°	34°
55	Tmp	176	4.537	13:11:31.69	13:11:35.01	0	3.3s	+33	38°	34°
56	Tmp	179	5.464	13:13:32.77	13:13:32.72	0	0.1s	-1	1°	34°
57	Tmp	181	6.680	13:16:13.67	13:16:11.67	0	2.0s	-20	25°	34°
58	Tmp	184	0.179	13:18:08.80	13:18:15.89	0	7.1s	+71	45°	34°
59	Tmp	190	2.349	13:23:12.74	13:23:12.25	0	0.5s	-5	6°	34°
60	Tmp	194	4.323	13:28:10.57	13:28:23.92	0	13.4s	+134	46°	35°
61	Tmp	201	0.365	13:35:30.64	13:35:47.45	0	16.8s	+168	53°	35°
62	Tmp	208	1.902	13:39:05.42	13:39:00.84	0	4.6s	-46	43°	35°
63	Tmp	213	3.712	13:42:14.65	13:42:14.73	0	0.1s	+1	1°	35°
64	Tmp	215	5.023	13:45:03.06	13:45:12.25	0	9.2s	+92	46°	35°
65	Tmp	225	3.657	13:52:41.35	13:52:52.58	0	11.2s	+112	47°	35°
66	Tmp	228	5.320	13:55:02.17	13:55:17.17	0	15.0s	+150	46°	36°
67	Tmp	231	6.645	13:57:09.59	13:57:16.03	0	6.4s	+64	42°	36°

Num	72	Pen	0	PCZ	1	Total PP	3504	Col. Final	36°
-----	----	-----	---	-----	---	----------	------	------------	-----







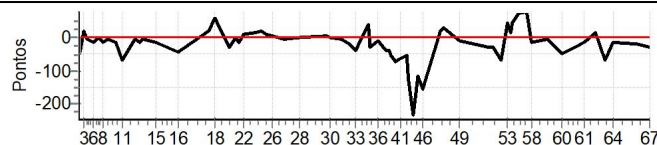
# RIBEIRAO PRETO - SP - Mitsubishi MotorSports Sudeste 2020

## Performance Individual

PC	Tp	Trc	DistPC	Ideal	Passagem	Pen	Erro	Pontos	NoPC	AtePC
N u m	73	73 / Joao de Oliveira / Giancarlo Marchese de Oliveira								
		Cat / NL / Largada		LIGHT / 73 / 10:33:00						
		Ribeirao Preto-SP				PAJERO TR4 4X4				
PC	Tp	Trc	DistPC	Ideal	Passagem	Pen	Erro	Pontos	NoPC	AtePC
1	Tmp	3	0.433	10:48:54.09	10:48:48.61	0	5.5s	-55	44 °	44 °
2	Tmp	4	0.687	10:49:24.21	10:49:20.81	0	3.4s	-34	35 °	39 °
3	Tmp	6	1.303	10:50:30.23	10:50:32.04	0	1.8s	+18	23 °	34 °
4	Tmp	7	1.798	10:51:23.31	10:51:22.73	0	0.6s	-6	19 °	30 °
5	Tmp	9	2.213	10:52:29.27	10:52:27.84	0	1.4s	-14	26 °	27 °
6	Tmp	9	2.730	10:53:31.31	10:53:29.78	0	1.5s	-15	30 °	27 °
7	Tmp	12	3.400	10:55:09.27	10:55:09.11	0	0.2s	-2	8 °	27 °
8	Tmp	16	4.175	10:56:53.75	10:56:52.22	0	1.5s	-15	22 °	26 °
9	Tmp	17	5.035	10:58:25.79	10:58:24.95	0	0.8s	-8	14 °	25 °
10	Tmp	19	6.603	11:01:14.89	11:01:13.12	0	1.8s	-18	21 °	25 °
11	Tmp	23	7.225	11:03:04.85	11:02:58.15	0	6.7s	-67	35 °	22 °
12	Tmp	29	1.088	11:07:42.78	11:07:41.97	0	0.8s	-8	21 °	21 °
13	Tmp	31	1.661	11:08:56.47	11:08:54.90	0	1.6s	-16	28 °	23 °
14	Tmp	33	2.216	11:10:05.92	11:10:05.12	0	0.8s	-8	14 °	23 °
15	Tmp	35	4.196	11:14:05.67	11:14:03.87	0	1.8s	-18	22 °	23 °
16	Tmp	43	1.754	11:21:31.84	11:21:27.57	0	4.3s	-43	40 °	23 °
17	Tmp	54	2.548	11:31:49.22	11:31:50.85	0	1.6s	+16	30 °	21 °
18	Tmp	55	3.768	11:34:00.12	11:34:05.61	0	5.5s	[+55]	39 °	22 °
19	Tmp	61	0.559	11:38:51.99	11:38:49.07	0	2.9s	-29	31 °	22 °
20	Tmp	63	1.533	11:40:50.44	11:40:50.30	0	0.1s	-1	6 °	21 °
21	Tmp	65	2.134	11:42:04.00	11:42:02.43	0	1.6s	-16	23 °	21 °
22	Tmp	67	2.787	11:43:35.38	11:43:35.95	0	0.6s	+6	15 °	21 °
23	Tmp	72	0.224	11:47:11.20	11:47:12.37	0	1.2s	+12	25 °	21 °
24	Tmp	75	1.528	11:49:34.40	11:49:36.24	0	1.8s	+18	31 °	21 °
25	Tmp	76	1.986	11:50:41.95	11:50:42.78	0	0.8s	+8	21 °	21 °
26	Tmp	80	3.121	11:53:04.35	11:53:04.69	0	0.3s	+3	10 °	21 °
27	Tmp	84	0.241	11:56:59.52	11:56:59.06	0	0.5s	-5	23 °	21 °
28	Tmp	86	3.310	12:01:58.67	12:01:58.64	0	0.0s	0	2 °	21 °
29	Tmp	92	1.356	12:10:48.56	12:10:48.64	0	0.1s	+1	5 °	21 °
30	Tmp	94	2.331	12:12:22.01	12:12:21.85	0	0.2s	-2	8 °	20 °
31	Tmp	97	4.345	12:15:36.42	12:15:35.97	0	0.5s	-5	7 °	20 °
32	Tmp	101	5.796	12:18:29.11	12:18:26.88	0	2.2s	-22	27 °	20 °
33	Tmp	106	6.766	12:20:39.05	12:20:34.94	0	4.1s	-41	29 °	21 °
34	Tmp	110	0.103	12:24:41.15	12:24:44.97	0	3.8s	+38	30 °	21 °
35	Tmp	111	0.484	12:25:23.66	12:25:20.67	0	3.0s	-30	35 °	19 °
36	Tmp	115	1.929	12:28:16.89	12:28:15.91	0	1.0s	-10	16 °	19 °
37	Tmp	118	3.310	12:30:36.91	12:30:32.82	0	4.1s	-41	43 °	19 °
38	Tmp	120	4.043	12:31:45.52	12:31:41.30	0	4.2s	-42	42 °	19 °
39	Tmp	123	4.436	12:32:26.48	12:32:20.75	0	5.7s	-57	47 °	21 °
40	Tmp	127	5.065	12:33:55.35	12:33:48.15	0	7.2s	-72	42 °	24 °
41	Tmp	129	5.602	12:35:20.98	12:35:14.62	0	6.4s	-64	44 °	24 °
42	Tmp	131	6.769	12:37:43.33	12:37:37.67	0	5.7s	-57	41 °	24 °
43	Tmp	132	7.046	12:38:22.45	12:38:10.09	0	12.4s	-124	45 °	25 °
44	Tmp	137	7.565	12:39:55.92	12:39:32.85	0	23.1s	-231	49 °	26 °
45	Tmp	139	8.416	12:41:27.09	12:41:15.57	0	11.5s	-115	44 °	28 °
46	Tmp	140	9.086	12:43:03.57	12:42:48.25	0	15.3s	-153	45 °	30 °
47	Tmp	150	0.636	12:48:47.16	12:48:48.69	0	1.5s	+15	22 °	29 °
48	Tmp	150	1.252	12:49:48.76	12:49:51.28	0	2.5s	+25	36 °	29 °
49	Tmp	160	3.701	12:54:55.72	12:54:54.37	0	1.4s	-14	27 °	29 °
50	Tmp	166	0.490	13:04:48.28	13:04:45.39	0	2.9s	-29	33 °	30 °
51	Tmp	168	1.116	13:06:00.54	13:05:57.42	0	3.1s	-31	40 °	30 °
52	Tmp	171	2.515	13:08:37.96	13:08:30.82	0	7.1s	-71	44 °	30 °

PC	Tp	Trc	DistPC	Ideal	Passagem	Pen	Erro	Pontos	NoPC	AtePC
53	Tmp	174	3.606	13:10:45.05	13:10:49.19	0	4.1s	+41	39 °	30 °
54	Tmp	175	4.217	13:11:58.04	13:11:59.36	0	1.3s	+13	13 °	30 °
55	Tmp	176	4.537	13:12:31.69	13:12:36.01	0	4.3s	+43	44 °	30 °
56	Tmp	179	5.464	13:14:32.77	13:14:39.83	0	7.1s	[+71]	47 °	30 °
57	Tmp	181	6.680	13:17:13.67	13:17:21.03	0	7.4s	[+74]	43 °	30 °
58	Tmp	184	0.179	13:19:08.80	13:19:07.22	0	1.6s	-16	27 °	30 °
59	Tmp	190	2.349	13:24:12.74	13:24:12.22	0	0.5s	-5	5 °	30 °
60	Tmp	194	4.323	13:29:10.57	13:29:05.78	0	4.8s	-48	41 °	30 °
61	Tmp	201	0.365	13:36:30.64	13:36:28.83	0	1.8s	-18	34 °	30 °
62	Tmp	208	1.902	13:40:05.42	13:40:06.47	0	1.1s	+11	26 °	30 °
63	Tmp	213	3.712	13:43:14.65	13:43:07.53	0	7.1s	-71	36 °	29 °
64	Tmp	215	5.023	13:46:03.06	13:46:01.59	0	1.5s	-15	17 °	29 °
65	Tmp	225	3.657	13:53:41.35	13:53:39.27	0	2.1s	-21	29 °	29 °
66	Tmp	228	5.320	13:56:02.17	13:55:59.47	0	2.7s	-27	25 °	29 °
67	Tmp	231	6.645	13:58:09.59	13:58:06.54	0	3.1s	-31	30 °	29 °

Num	73	Pen	0	PCZ	1	Total PP	2109	Col. Final	29°
-----	----	-----	---	-----	---	----------	------	------------	-----





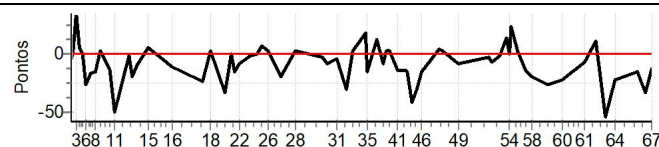
# RIBEIRAO PRETO - SP - Mitsubishi MotorSports Sudeste 2020

## Performance Individual

PC	Tp	Trc	DistPC	Ideal	Passagem	Pen	Erro	Pontos	NoPC	AtePC
N u m	74	74 / Everton Xavier Nascimento / Elivelton Xavier Nascimento								
		Cat / NL / Largada LIGHT / 74 / 10:34:00								
		Patrocinio Paulista-sp PAJERO DAKAR 4X4								
PC	Tp	Trc	DistPC	Ideal	Passagem	Pen	Erro	Pontos	NoPC	AtePC
1	Tmp	3	0.433	10:49:54.09	10:49:53.58	0	0.5s	-5	15°	15°
2	Tmp	4	0.687	10:50:24.21	10:50:24.54	0	0.3s	+3	6°	9°
3	Tmp	6	1.303	10:51:30.23	10:51:33.60	0	3.4s	[+34]	31°	19°
4	Tmp	7	1.798	10:52:23.31	10:52:23.80	0	0.5s	+5	14°	17°
5	Tmp	9	2.213	10:53:29.27	10:53:29.13	0	0.1s	-1	5°	16°
6	Tmp	9	2.730	10:54:31.31	10:54:28.73	0	2.6s	-26	34°	20°
7	Tmp	12	3.400	10:56:09.27	10:56:07.53	0	1.7s	-17	27°	20°
8	Tmp	16	4.175	10:57:53.75	10:57:52.18	0	1.6s	-16	23°	20°
9	Tmp	17	5.035	10:59:25.79	10:59:26.10	0	0.3s	+3	8°	17°
10	Tmp	19	6.603	11:02:14.89	11:02:13.48	0	1.4s	-14	14°	17°
11	Tmp	23	7.225	11:04:04.85	11:03:59.88	0	5.0s	-50	31°	18°
12	Tmp	29	1.088	11:08:42.78	11:08:42.63	0	0.2s	-2	6°	16°
13	Tmp	31	1.661	11:09:56.47	11:09:54.54	0	1.9s	-19	32°	19°
14	Tmp	33	2.216	11:11:05.92	11:11:04.89	0	1.0s	-10	17°	19°
15	Tmp	35	4.196	11:15:05.67	11:15:06.13	0	0.5s	+5	9°	18°
16	Tmp	43	1.754	11:22:31.84	11:22:30.67	0	1.2s	-12	23°	18°
17	Tmp	54	2.548	11:32:49.22	11:32:46.86	0	2.4s	-24	35°	18°
18	Tmp	55	3.768	11:35:00.12	11:35:00.44	0	0.3s	+3	9°	17°
19	Tmp	61	0.559	11:39:51.99	11:39:48.70	0	3.3s	-33	35°	18°
20	Tmp	63	1.533	11:41:50.44	11:41:50.31	0	0.1s	-1	5°	18°
21	Tmp	65	2.134	11:43:04.00	11:43:02.37	0	1.6s	-16	22°	18°
22	Tmp	67	2.787	11:44:35.38	11:44:34.59	0	0.8s	-8	18°	18°
23	Tmp	72	0.224	11:48:11.20	11:48:11.03	0	0.2s	-2	9°	18°
24	Tmp	75	1.528	11:50:34.40	11:50:34.34	0	0.1s	-1	5°	18°
25	Tmp	76	1.986	11:51:41.95	11:51:42.52	0	0.6s	+6	18°	18°
26	Tmp	80	3.121	11:54:04.35	11:54:04.63	0	0.3s	+3	9°	17°
27	Tmp	84	0.241	11:57:59.52	11:57:57.57	0	2.0s	-20	42°	17°
28	Tmp	86	3.310	12:02:58.67	12:02:58.88	0	0.2s	+2	8°	17°
29	Tmp	92	1.356	12:11:48.56	12:11:48.29	0	0.3s	-3	11°	17°
30	Tmp	94	2.331	12:13:22.01	12:13:21.16	0	0.9s	-9	24°	17°
31	Tmp	97	4.345	12:16:36.42	12:16:35.94	0	0.5s	-5	6°	17°
32	Tmp	101	5.796	12:19:29.11	12:19:26.05	0	3.1s	-31	35°	17°
33	Tmp	106	6.766	12:21:39.05	12:21:39.35	0	0.3s	+3	6°	16°
34	Tmp	110	0.103	12:25:41.15	12:25:42.88	0	1.7s	[+17]	13°	15°
35	Tmp	111	0.484	12:26:23.66	12:26:22.17	0	1.5s	-15	23°	15°
36	Tmp	115	1.929	12:29:16.89	12:29:18.12	0	1.2s	+12	23°	15°
37	Tmp	118	3.310	12:31:36.91	12:31:36.02	0	0.9s	-9	11°	14°
38	Tmp	120	4.043	12:32:45.52	12:32:45.75	0	0.2s	+2	5°	14°
39	Tmp	123	4.436	12:33:26.48	12:33:26.74	0	0.3s	+3	6°	14°
40	Tmp	127	5.065	12:34:55.35	12:34:54.81	0	0.5s	-5	6°	13°
41	Tmp	129	5.602	12:36:20.98	12:36:19.61	0	1.4s	-14	23°	12°
42	Tmp	131	6.769	12:38:43.33	12:38:41.94	0	1.4s	-14	17°	12°
43	Tmp	132	7.046	12:39:22.45	12:39:20.83	0	1.6s	-16	14°	12°
44	Tmp	137	7.565	12:40:55.92	12:40:51.71	0	4.2s	-42	25°	11°
45	Tmp	139	8.416	12:42:27.09	12:42:23.98	0	3.1s	-31	22°	11°
46	Tmp	140	9.086	12:44:03.57	12:44:01.93	0	1.6s	-16	10°	10°
47	Tmp	150	0.636	12:49:47.16	12:49:47.57	0	0.4s	+4	11°	9°
48	Tmp	150	1.252	12:50:48.76	12:50:48.98	0	0.2s	+2	9°	9°
49	Tmp	160	3.701	12:55:55.72	12:55:54.80	0	0.9s	-9	18°	9°
50	Tmp	166	0.490	13:05:48.28	13:05:47.98	0	0.3s	-3	8°	9°
51	Tmp	168	1.116	13:07:00.54	13:06:59.82	0	0.7s	-7	27°	9°
52	Tmp	171	2.515	13:09:37.96	13:09:37.78	0	0.2s	-2	5°	8°

PC	Tp	Trc	DistPC	Ideal	Passagem	Pen	Erro	Pontos	NoPC	AtePC
53	Tmp	174	3.606	13:11:45.05	13:11:46.41	0	1.4s	+14	23°	9°
54	Tmp	175	4.217	13:12:58.04	13:12:58.08	0	0.0s	0	1°	6°
55	Tmp	176	4.537	13:13:31.69	13:13:34.03	0	2.3s	[+23]	35°	8°
56	Tmp	179	5.464	13:15:32.77	13:15:33.00	0	0.2s	+2	4°	8°
57	Tmp	181	6.680	13:18:13.67	13:18:12.27	0	1.4s	-14	16°	7°
58	Tmp	184	0.179	13:20:08.80	13:20:06.80	0	2.0s	-20	31°	8°
59	Tmp	190	2.349	13:25:12.74	13:25:10.03	0	2.7s	-27	29°	8°
60	Tmp	194	4.323	13:30:10.57	13:30:08.30	0	2.3s	-23	19°	10°
61	Tmp	201	0.365	13:37:30.64	13:37:29.99	0	0.7s	-7	17°	9°
62	Tmp	208	1.902	13:41:05.42	13:41:06.40	0	1.0s	+10	25°	10°
63	Tmp	213	3.712	13:44:14.65	13:44:09.26	0	5.4s	-54	29°	10°
64	Tmp	215	5.023	13:47:03.06	13:47:00.75	0	2.3s	-23	24°	10°
65	Tmp	225	3.657	13:54:41.35	13:54:39.72	0	1.6s	-16	23°	10°
66	Tmp	228	5.320	13:57:02.17	13:56:58.92	0	3.3s	-33	32°	11°
67	Tmp	231	6.645	13:59:09.59	13:59:08.30	0	1.3s	-13	17°	12°

Num	74	Pen	0	PCZ	1	Total PP	820	Col. Final	12°
-----	----	-----	---	-----	---	----------	-----	------------	-----





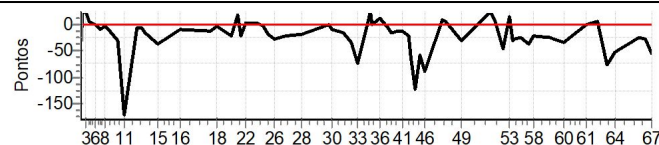
# RIBEIRAO PRETO - SP - Mitsubishi MotorSports Sudeste 2020

## Performance Individual

PC	Tp	Trc	DistPC	Ideal	Passagem	Pen	Erro	Pontos	NoPC	AtePC
<b>N</b> <b>u</b> <b>m</b>	<b>75</b>	75 / Renato Neves / Mayza Neves								
		Cat / NL / Largada		LIGHT / 75 / 10:35:00						
		Campinas-SP				PAJERO TR4 4X4				
PC	Tp	Trc	DistPC	Ideal	Passagem	Pen	Erro	Pontos	NoPC	AtePC
1	Tmp	3	0.433	10:50:54.09	10:50:50.43	0	3.7s	-37	37°	37°
2	Tmp	4	0.687	10:51:24.21	10:51:26.83	0	2.6s	[+26]	30°	34°
3	Tmp	6	1.303	10:52:30.23	10:52:32.72	0	2.5s	[+25]	28°	29°
4	Tmp	7	1.798	10:53:23.31	10:53:23.93	0	0.6s	+6	18°	26°
5	Tmp	9	2.213	10:54:29.27	10:54:29.79	0	0.5s	+5	16°	24°
6	Tmp	9	2.730	10:55:31.31	10:55:31.51	0	0.2s	+2	6°	22°
7	Tmp	12	3.400	10:57:09.27	10:57:08.45	0	0.8s	-8	16°	23°
8	Tmp	16	4.175	10:58:53.75	10:58:53.46	0	0.3s	-3	7°	21°
9	Tmp	17	5.035	11:00:25.79	11:00:24.80	0	1.0s	-10	23°	20°
10	Tmp	19	6.603	11:03:14.89	11:03:11.79	0	3.1s	-31	30°	21°
11	Tmp	23	7.225	11:05:04.85	11:04:47.51	0	17.3s	-173	44°	25°
12	Tmp	29	1.088	11:09:42.78	11:09:42.33	0	0.5s	-5	15°	24°
13	Tmp	31	1.661	11:10:56.47	11:10:56.04	0	0.4s	-4	10°	24°
14	Tmp	33	2.216	11:12:05.92	11:12:04.49	0	1.4s	-14	26°	24°
15	Tmp	35	4.196	11:16:05.67	11:16:02.19	0	3.5s	-35	37°	24°
16	Tmp	43	1.754	11:23:31.84	11:23:30.97	0	0.9s	-9	21°	24°
17	Tmp	54	2.548	11:33:49.22	11:33:48.07	0	1.2s	-12	27°	22°
18	Tmp	55	3.768	11:36:00.12	11:35:59.82	0	0.3s	-3	8°	21°
19	Tmp	61	0.559	11:40:51.99	11:40:49.82	0	2.2s	-22	29°	21°
20	Tmp	63	1.533	11:42:50.44	11:42:52.47	0	2.0s	+20	31°	22°
21	Tmp	65	2.134	11:44:04.00	11:44:01.89	0	2.1s	-21	30°	22°
22	Tmp	67	2.787	11:45:35.38	11:45:35.71	0	0.3s	+3	5°	22°
23	Tmp	72	0.224	11:49:11.20	11:49:11.62	0	0.4s	+4	14°	22°
24	Tmp	75	1.528	11:51:34.40	11:51:34.11	0	0.3s	-3	10°	22°
25	Tmp	76	1.986	11:52:41.95	11:52:40.20	0	1.8s	-18	35°	22°
26	Tmp	80	3.121	11:55:04.35	11:55:01.73	0	2.6s	-26	41°	22°
27	Tmp	84	0.241	11:58:59.52	11:58:57.52	0	2.0s	-20	41°	22°
28	Tmp	86	3.310	12:03:58.67	12:03:56.96	0	1.7s	-17	32°	22°
29	Tmp	92	1.356	12:12:48.56	12:12:48.62	0	0.1s	+1	4°	22°
30	Tmp	94	2.331	12:14:22.01	12:14:21.32	0	0.7s	-7	18°	22°
31	Tmp	97	4.345	12:17:36.42	12:17:34.95	0	1.5s	-15	22°	22°
32	Tmp	101	5.796	12:20:29.11	12:20:25.95	0	3.2s	-32	37°	22°
33	Tmp	106	6.766	12:22:39.05	12:22:31.71	0	7.3s	-73	43°	24°
34	Tmp	110	0.103	12:26:41.15	12:26:43.72	0	2.6s	[+26]	20°	24°
35	Tmp	111	0.484	12:27:23.66	12:27:23.80	0	0.1s	+1	3°	21°
36	Tmp	115	1.929	12:30:16.89	12:30:18.21	0	1.3s	+13	26°	21°
37	Tmp	118	3.310	12:32:36.91	12:32:36.47	0	0.4s	-4	6°	21°
38	Tmp	120	4.043	12:33:45.52	12:33:44.16	0	1.4s	-14	28°	21°
39	Tmp	123	4.436	12:34:26.48	12:34:25.10	0	1.4s	-14	25°	19°
40	Tmp	127	5.065	12:35:55.35	12:35:54.32	0	1.0s	-10	16°	21°
41	Tmp	129	5.602	12:37:20.98	12:37:19.87	0	1.1s	-11	21°	21°
42	Tmp	131	6.769	12:39:43.33	12:39:41.17	0	2.2s	-22	26°	21°
43	Tmp	132	7.046	12:40:22.45	12:40:16.87	0	5.6s	-56	38°	21°
44	Tmp	137	7.565	12:41:55.92	12:41:43.63	0	12.3s	-123	45°	22°
45	Tmp	139	8.416	12:43:27.09	12:43:21.23	0	5.9s	-59	38°	23°
46	Tmp	140	9.086	12:45:03.57	12:44:54.69	0	8.9s	-89	42°	24°
47	Tmp	150	0.636	12:50:47.16	12:50:48.12	0	1.0s	+10	18°	24°
48	Tmp	150	1.252	12:51:48.76	12:51:49.37	0	0.6s	+6	15°	24°
49	Tmp	160	3.701	12:56:55.72	12:56:52.62	0	3.1s	-31	44°	24°
50	Tmp	166	0.490	13:06:48.28	13:06:50.80	0	2.5s	+25	30°	24°
51	Tmp	168	1.116	13:08:00.54	13:08:01.13	0	0.6s	+6	18°	24°
52	Tmp	171	2.515	13:10:37.96	13:10:33.45	0	4.5s	-45	38°	24°

PC	Tp	Trc	DistPC	Ideal	Passagem	Pen	Erro	Pontos	NoPC	AtePC
53	Tmp	174	3.606	13:12:45.05	13:12:46.69	0	1.6s	+16	27°	24°
54	Tmp	175	4.217	13:13:58.04	13:13:55.01	0	3.0s	-30	25°	24°
55	Tmp	176	4.537	13:14:31.69	13:14:29.02	0	2.7s	-27	36°	24°
56	Tmp	179	5.464	13:16:32.77	13:16:30.41	0	2.4s	-24	32°	23°
57	Tmp	181	6.680	13:19:13.67	13:19:09.98	0	3.7s	-37	36°	24°
58	Tmp	184	0.179	13:21:08.80	13:21:06.85	0	2.0s	-20	30°	24°
59	Tmp	190	2.349	13:26:12.74	13:26:10.42	0	2.3s	-23	26°	24°
60	Tmp	194	4.323	13:31:10.57	13:31:07.34	0	3.2s	-32	33°	23°
61	Tmp	201	0.365	13:38:30.64	13:38:30.86	0	0.2s	+2	4°	23°
62	Tmp	208	1.902	13:42:05.42	13:42:06.03	0	0.6s	+6	13°	24°
63	Tmp	213	3.712	13:45:14.65	13:45:06.83	0	7.8s	-78	39°	24°
64	Tmp	215	5.023	13:48:03.06	13:47:57.82	0	5.2s	-52	39°	25°
65	Tmp	225	3.657	13:55:41.35	13:55:38.87	0	2.5s	-25	32°	25°
66	Tmp	228	5.320	13:58:02.17	13:57:59.33	0	2.8s	-28	26°	25°
67	Tmp	231	6.645	14:00:09.59	14:00:04.16	0	5.4s	-54	39°	25°

Num	75	Pen	0	PCZ	0	Total PP	1632	Col. Final	25°
-----	----	-----	---	-----	---	----------	------	------------	-----





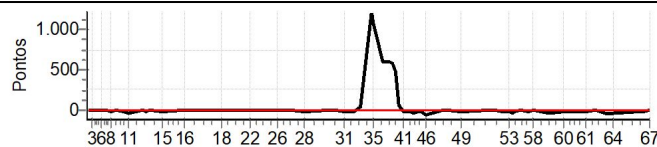
# RIBEIRAO PRETO - SP - Mitsubishi MotorSports Sudeste 2020

## Performance Individual

PC	Tp	Trc	DistPC	Ideal	Passagem	Pen	Erro	Pontos	NoPC	AtePC
N u m	76	76 / Alessandro Vieira de Paula / Paulo Fernandes da Silva Filho								
		Cat / NL / Largada		LIGHT / 76 / 10:36:00						
		Petropolis-RJ				PAJERO TR4 4X4				
PC	Tp	Trc	DistPC	Ideal	Passagem	Pen	Erro	Pontos	NoPC	AtePC
1	Tmp	3	0.433	10:51:54.09	10:51:53.55	0	0.5s	-5	14 °	14 °
2	Tmp	4	0.687	10:52:24.21	10:52:24.16	0	0.1s	-1	3 °	3 °
3	Tmp	6	1.303	10:53:30.23	10:53:30.45	0	0.2s	+2	6 °	4 °
4	Tmp	7	1.798	10:54:23.31	10:54:23.38	0	0.1s	+1	4 °	2 °
5	Tmp	9	2.213	10:55:29.27	10:55:29.35	0	0.1s	+1	4 °	1 °
6	Tmp	9	2.730	10:56:31.31	10:56:30.91	0	0.4s	-4	12 °	3 °
7	Tmp	12	3.400	10:58:09.27	10:58:08.31	0	1.0s	-10	19 °	4 °
8	Tmp	16	4.175	10:59:53.75	10:59:51.86	0	1.9s	-19	26 °	6 °
9	Tmp	17	5.035	11:01:25.79	11:01:24.80	0	1.0s	-10	22 °	7 °
10	Tmp	19	6.603	11:04:14.89	11:04:12.35	0	2.5s	-25	28 °	11 °
11	Tmp	23	7.225	11:06:04.85	11:06:00.63	0	4.2s	-42	24 °	10 °
12	Tmp	29	1.088	11:10:42.78	11:10:41.90	0	0.9s	-9	25 °	11 °
13	Tmp	31	1.661	11:11:56.47	11:11:54.69	0	1.8s	-18	31 °	12 °
14	Tmp	33	2.216	11:13:05.92	11:13:04.44	0	1.5s	-15	27 °	13 °
15	Tmp	35	4.196	11:17:05.67	11:17:02.29	0	3.4s	-34	36 °	14 °
16	Tmp	43	1.754	11:24:31.84	11:24:31.20	0	0.6s	-6	17 °	13 °
17	Tmp	54	2.548	11:34:49.22	11:34:48.17	0	1.1s	-11	26 °	14 °
18	Tmp	55	3.768	11:37:00.12	11:36:59.60	0	0.5s	-5	11 °	13 °
19	Tmp	61	0.559	11:41:51.99	11:41:51.60	0	0.4s	-4	10 °	11 °
20	Tmp	63	1.533	11:43:50.44	11:43:50.01	0	0.4s	-4	14 °	16 °
21	Tmp	65	2.134	11:45:04.00	11:45:02.99	0	1.0s	-10	11 °	16 °
22	Tmp	67	2.787	11:46:35.38	11:46:34.34	0	1.0s	-10	20 °	17 °
23	Tmp	72	0.224	11:50:11.20	11:50:10.68	0	0.5s	-5	15 °	17 °
24	Tmp	75	1.528	11:52:34.40	11:52:34.61	0	0.2s	+2	8 °	16 °
25	Tmp	76	1.986	11:53:41.95	11:53:41.63	0	0.3s	-3	6 °	15 °
26	Tmp	80	3.121	11:56:04.35	11:56:04.44	0	0.1s	+1	3 °	14 °
27	Tmp	84	0.241	11:59:59.52	11:59:59.41	0	0.1s	-1	6 °	14 °
28	Tmp	86	3.310	12:04:58.67	12:04:56.67	0	2.0s	-20	35 °	15 °
29	Tmp	92	1.356	12:13:48.56	12:13:47.66	0	0.9s	-9	21 °	14 °
30	Tmp	94	2.331	12:15:22.01	12:15:21.07	0	0.9s	-9	23 °	13 °
31	Tmp	97	4.345	12:18:36.42	12:18:34.59	0	1.8s	-18	29 °	14 °
32	Tmp	101	5.796	12:21:29.11	12:21:26.09	0	3.0s	-30	34 °	16 °
33	Tmp	106	6.766	12:23:39.05	12:23:42.37	0	3.3s	+33	27 °	12 °
34	Tmp	110	0.103	12:27:41.15	12:29:43.87	0	2m02s	[+1227]	55 °	17 °
35	Tmp	111	0.484	12:28:23.66	12:30:13.13	0	1m49s	[+1095]	55 °	34 °
36	Tmp	115	1.929	12:31:16.89	12:32:17.62	0	1m00s	[+607]	52 °	36 °
37	Tmp	118	3.310	12:33:36.91	12:34:37.45	0	1m00s	+605	52 °	40 °
38	Tmp	120	4.043	12:34:45.52	12:35:43.10	0	57.6s	+576	52 °	40 °
39	Tmp	123	4.436	12:35:26.48	12:36:14.20	0	47.7s	+477	52 °	41 °
40	Tmp	127	5.065	12:36:55.35	12:37:00.75	0	5.4s	+54	38 °	40 °
41	Tmp	129	5.602	12:38:20.98	12:38:19.34	0	1.6s	-16	24 °	40 °
42	Tmp	131	6.769	12:40:43.33	12:40:41.67	0	1.7s	-17	19 °	39 °
43	Tmp	132	7.046	12:41:22.45	12:41:18.58	0	3.9s	-39	29 °	39 °
44	Tmp	137	7.565	12:42:55.92	12:42:52.43	0	3.5s	-35	24 °	39 °
45	Tmp	139	8.416	12:44:27.09	12:44:23.71	0	3.4s	-34	23 °	39 °
46	Tmp	140	9.086	12:46:03.57	12:45:56.98	0	6.6s	-66	33 °	38 °
47	Tmp	150	0.636	12:51:47.16	12:51:46.99	0	0.2s	-2	6 °	38 °
48	Tmp	150	1.252	12:52:48.76	12:52:47.74	0	1.0s	-10	23 °	37 °
49	Tmp	160	3.701	12:57:55.72	12:57:52.75	0	3.0s	-30	41 °	37 °
50	Tmp	166	0.490	13:07:48.28	13:07:47.81	0	0.5s	-5	11 °	37 °
51	Tmp	168	1.116	13:09:00.54	13:08:59.84	0	0.7s	-7	26 °	36 °
52	Tmp	171	2.515	13:11:37.96	13:11:35.53	0	2.4s	-24	26 °	36 °

PC	Tp	Trc	DistPC	Ideal	Passagem	Pen	Erro	Pontos	NoPC	AtePC
53	Tmp	174	3.606	13:13:45.05	13:13:43.49	0	1.6s	-16	26 °	36 °
54	Tmp	175	4.217	13:14:58.04	13:14:53.99	0	4.1s	-41	35 °	35 °
55	Tmp	176	4.537	13:15:31.69	13:15:30.00	0	1.7s	-17	28 °	35 °
56	Tmp	179	5.464	13:17:32.77	13:17:31.71	0	1.1s	-11	20 °	35 °
57	Tmp	181	6.680	13:20:13.67	13:20:11.37	0	2.3s	-23	30 °	35 °
58	Tmp	184	0.179	13:22:08.80	13:22:08.31	0	0.5s	-5	14 °	35 °
59	Tmp	190	2.349	13:27:12.74	13:27:08.93	0	3.8s	-38	34 °	35 °
60	Tmp	194	4.323	13:32:10.57	13:32:08.13	0	2.4s	-24	23 °	33 °
61	Tmp	201	0.365	13:39:30.64	13:39:28.57	0	2.1s	-21	36 °	33 °
62	Tmp	208	1.902	13:43:05.42	13:43:05.05	0	0.4s	-4	10 °	33 °
63	Tmp	213	3.712	13:46:14.65	13:46:09.40	0	5.3s	-53	28 °	33 °
64	Tmp	215	5.023	13:49:03.06	13:48:58.50	0	4.6s	-46	36 °	33 °
65	Tmp	225	3.657	13:56:41.35	13:56:38.89	0	2.5s	-25	31 °	33 °
66	Tmp	228	5.320	13:59:02.17	13:59:00.48	0	1.7s	-17	14 °	33 °
67	Tmp	231	6.645	14:01:09.59	14:01:08.38	0	1.2s	-12	12 °	33 °

Num	76	Pen	0	PCZ	0	Total PP	2727	Col. Final	33°
-----	----	-----	---	-----	---	----------	------	------------	-----







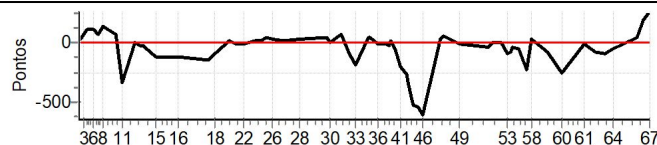
# RIBEIRAO PRETO - SP - Mitsubishi MotorSports Sudeste 2020

## Performance Individual

PC	Tp	Trc	DistPC	Ideal	Passagem	Pen	Erro	Pontos	NoPC	AtePC
N u m	77	77 / Luciano Borges Machado Borges / Lucas Farah Machado Borges								
		Cat / NL / Largada		LIGHT / 77 / 10:37:00						
		Anapolis-GO				L200 TRITON SPORT GLX				
PC	Tp	Trc	DistPC	Ideal	Passagem	Pen	Erro	Pontos	NoPC	AtePC
1	Tmp	3	0.433	10:52:54.09	10:52:57.23	0	3.1s	+31	34 °	34 °
2	Tmp	4	0.687	10:53:24.21	10:53:26.98	0	2.8s	+28	32 °	30 °
3	Tmp	6	1.303	10:54:30.23	10:54:37.06	0	6.8s	+68	40 °	38 °
4	Tmp	7	1.798	10:55:23.31	10:55:35.08	0	11.8s	+118	41 °	38 °
5	Tmp	9	2.213	10:56:29.27	10:56:40.89	0	11.6s	+116	45 °	40 °
6	Tmp	9	2.730	10:57:31.31	10:57:43.22	0	11.9s	+119	45 °	43 °
7	Tmp	12	3.400	10:59:09.27	10:59:17.20	0	7.9s	+79	38 °	43 °
8	Tmp	16	4.175	11:00:53.75	11:01:08.22	0	14.5s	[+145]	44 °	42 °
9	Tmp	17	5.035	11:02:25.79	11:02:37.31	0	11.5s	+115	44 °	42 °
10	Tmp	19	6.603	11:05:14.89	11:05:22.83	0	7.9s	+79	40 °	42 °
11	Tmp	23	7.225	11:07:04.85	11:06:32.07	0	32.8s	-328	51 °	42 °
12	Tmp	29	1.088	11:11:42.78	11:11:43.39	0	0.6s	+6	19 °	42 °
13	Tmp	31	1.661	11:12:56.47	11:12:54.81	0	1.7s	-17	29 °	42 °
14	Tmp	33	2.216	11:14:05.92	11:14:03.96	0	2.0s	-20	33 °	40 °
15	Tmp	35	4.196	11:18:05.67	11:17:53.38	0	12.3s	-123	48 °	41 °
16	Tmp	43	1.754	11:25:31.84	11:25:20.45	0	11.4s	-114	45 °	41 °
17	Tmp	54	2.548	11:35:49.22	11:35:34.61	0	14.6s	-146	45 °	40 °
18	Tmp	55	3.768	11:38:00.12	11:37:51.23	0	8.9s	-89	43 °	40 °
19	Tmp	61	0.559	11:42:51.99	11:42:53.39	0	1.4s	+14	24 °	40 °
20	Tmp	63	1.533	11:44:50.44	11:44:49.74	0	0.7s	-7	18 °	40 °
21	Tmp	65	2.134	11:46:04.00	11:46:02.89	0	1.1s	-11	13 °	39 °
22	Tmp	67	2.787	11:47:35.38	11:47:34.94	0	0.4s	-4	10 °	39 °
23	Tmp	72	0.224	11:51:11.20	11:51:13.06	0	1.9s	+19	33 °	38 °
24	Tmp	75	1.528	11:53:34.40	11:53:36.26	0	1.9s	+19	34 °	38 °
25	Tmp	76	1.986	11:54:41.95	11:54:46.50	0	4.6s	+46	44 °	38 °
26	Tmp	80	3.121	11:57:04.35	11:57:07.88	0	3.5s	+35	47 °	38 °
27	Tmp	84	0.241	12:00:59.52	12:01:01.24	0	1.7s	+17	37 °	38 °
28	Tmp	86	3.310	12:05:58.67	12:06:01.48	0	2.8s	+28	43 °	38 °
29	Tmp	92	1.356	12:14:48.56	12:14:52.98	0	4.4s	+44	43 °	38 °
30	Tmp	94	2.331	12:16:22.01	12:16:23.00	0	1.0s	+10	30 °	38 °
31	Tmp	97	4.345	12:19:36.42	12:19:43.58	0	7.2s	+72	47 °	38 °
32	Tmp	101	5.796	12:22:29.11	12:22:19.96	0	9.2s	-92	47 °	38 °
33	Tmp	106	6.766	12:24:39.05	12:24:20.89	0	18.2s	-182	47 °	38 °
34	Tmp	110	0.103	12:28:41.15	12:28:45.41	0	4.3s	+43	34 °	39 °
35	Tmp	111	0.484	12:29:23.66	12:29:27.59	0	3.9s	+39	39 °	38 °
36	Tmp	115	1.929	12:32:16.89	12:32:15.97	0	0.9s	-9	15 °	38 °
37	Tmp	118	3.310	12:34:36.91	12:34:35.37	0	1.5s	-15	26 °	37 °
38	Tmp	120	4.043	12:35:45.52	12:35:43.83	0	1.7s	-17	32 °	37 °
39	Tmp	123	4.436	12:36:26.48	12:36:29.00	0	2.5s	+25	35 °	37 °
40	Tmp	127	5.065	12:37:55.35	12:37:48.79	0	6.6s	-66	41 °	37 °
41	Tmp	129	5.602	12:39:20.98	12:39:00.67	0	20.3s	-203	49 °	39 °
42	Tmp	131	6.769	12:41:43.33	12:41:16.99	0	26.3s	-263	50 °	40 °
43	Tmp	132	7.046	12:42:22.45	12:41:47.44	0	35.0s	-350	52 °	40 °
44	Tmp	137	7.565	12:43:55.92	12:43:03.97	0	52.0s	-520	53 °	41 °
45	Tmp	139	8.416	12:45:27.09	12:44:33.78	0	53.3s	-533	52 °	41 °
46	Tmp	140	9.086	12:47:03.57	12:46:03.02	0	1m00s	-606	52 °	41 °
47	Tmp	150	0.636	12:52:47.16	12:52:50.47	0	3.3s	+33	38 °	41 °
48	Tmp	150	1.252	12:53:48.76	12:53:54.49	0	5.7s	+57	41 °	41 °
49	Tmp	160	3.701	12:58:55.72	12:58:54.93	0	0.8s	-8	15 °	41 °
50	Tmp	166	0.490	13:08:48.28	13:08:45.00	0	3.3s	-33	36 °	42 °
51	Tmp	168	1.116	13:10:00.54	13:10:01.26	0	0.7s	+7	25 °	42 °
52	Tmp	171	2.515	13:12:37.96	13:12:38.62	0	0.7s	+7	11 °	42 °

PC	Tp	Trc	DistPC	Ideal	Passagem	Pen	Erro	Pontos	NoPC	AtePC
53	Tmp	174	3.606	13:14:45.05	13:14:36.57	0	8.5s	-85	45 °	42 °
54	Tmp	175	4.217	13:15:58.04	13:15:49.72	0	8.3s	-83	47 °	42 °
55	Tmp	176	4.537	13:16:31.69	13:16:27.86	0	3.8s	-38	42 °	41 °
56	Tmp	179	5.464	13:18:32.77	13:18:27.18	0	5.6s	-56	43 °	41 °
57	Tmp	181	6.680	13:21:13.67	13:20:50.72	0	23.0s	-230	51 °	41 °
58	Tmp	184	0.179	13:23:08.80	13:23:11.76	0	3.0s	+30	35 °	41 °
59	Tmp	190	2.349	13:28:12.74	13:28:05.34	0	7.4s	-74	45 °	41 °
60	Tmp	194	4.323	13:33:10.57	13:32:44.89	0	25.7s	-257	51 °	41 °
61	Tmp	201	0.365	13:40:30.64	13:40:30.29	0	0.4s	-4	9 °	41 °
62	Tmp	208	1.902	13:44:05.42	13:43:58.00	0	7.4s	-74	47 °	41 °
63	Tmp	213	3.712	13:47:14.65	13:47:05.35	0	9.3s	-93	41 °	41 °
64	Tmp	215	5.023	13:50:03.06	13:49:58.53	0	4.5s	-45	33 °	41 °
65	Tmp	225	3.657	13:57:41.35	13:57:46.22	0	4.9s	+49	45 °	41 °
66	Tmp	228	5.320	14:00:02.17	14:00:21.67	0	19.5s	[+195]	48 °	42 °
67	Tmp	231	6.645	14:02:09.59	14:02:35.90	0	26.3s	[+263]	50 °	42 °

Num	77	Pen	0	PCZ	0	Total PP	6148	Col. Final	42°
-----	----	-----	---	-----	---	----------	------	------------	-----





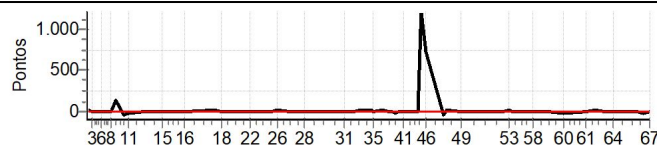
# RIBEIRAO PRETO - SP - Mitsubishi MotorSports Sudeste 2020

## Performance Individual

PC	Tp	Trc	DistPC	Ideal	Passagem	Pen	Erro	Pontos	NoPC	AtePC
N u m	78	78 / Jose Francisco Del Bel Tunes / Carlos Bresolin								
		Cat / NL / Largada		LIGHT / 78 / 10:38:00						
		Araras-SP				PAJERO FULL 3 PORTAS				
PC	Tp	Trc	DistPC	Ideal	Passagem	Pen	Erro	Pontos	NoPC	AtePC
1	Tmp	3	0.433	10:53:54.09	10:53:53.41	0	0.7s	-7	17°	17°
2	Tmp	4	0.687	10:54:24.21	10:54:24.62	0	0.4s	+4	12°	15°
3	Tmp	6	1.303	10:55:30.23	10:55:30.43	0	0.2s	+2	5°	8°
4	Tmp	7	1.798	10:56:23.31	10:56:22.90	0	0.4s	-4	13°	8°
5	Tmp	9	2.213	10:57:29.27	10:57:28.96	0	0.3s	-3	12°	7°
6	Tmp	9	2.730	10:58:31.31	10:58:30.17	0	1.1s	-11	24°	9°
7	Tmp	12	3.400	11:00:09.27	11:00:07.54	0	1.7s	-17	26°	12°
8	Tmp	16	4.175	11:01:53.75	11:01:52.41	0	1.3s	-13	20°	13°
9	Tmp	17	5.035	11:03:25.79	11:03:38.50	0	12.7s	[+127]	47°	26°
10	Tmp	19	6.603	11:06:14.89	11:06:10.21	0	4.7s	-47	34°	27°
11	Tmp	23	7.225	11:08:04.85	11:08:02.31	0	2.5s	-25	18°	24°
12	Tmp	29	1.088	11:12:42.78	11:12:42.20	0	0.6s	-6	18°	23°
13	Tmp	31	1.661	11:13:56.47	11:13:55.79	0	0.7s	-7	18°	22°
14	Tmp	33	2.216	11:15:05.92	11:15:05.59	0	0.3s	-3	7°	22°
15	Tmp	35	4.196	11:19:05.67	11:19:05.83	0	0.2s	+2	5°	21°
16	Tmp	43	1.754	11:26:31.84	11:26:31.34	0	0.5s	-5	14°	21°
17	Tmp	54	2.548	11:36:49.22	11:36:49.56	0	0.3s	+3	8°	20°
18	Tmp	55	3.768	11:39:00.12	11:39:00.24	0	0.1s	+1	2°	19°
19	Tmp	61	0.559	11:43:51.99	11:43:51.74	0	0.3s	-3	8°	19°
20	Tmp	63	1.533	11:45:50.44	11:45:50.02	0	0.4s	-4	13°	7°
21	Tmp	65	2.134	11:47:04.00	11:47:02.56	0	1.4s	-14	19°	8°
22	Tmp	67	2.787	11:48:35.38	11:48:34.91	0	0.5s	-5	13°	8°
23	Tmp	72	0.224	11:52:11.20	11:52:10.87	0	0.3s	-3	12°	8°
24	Tmp	75	1.528	11:54:34.40	11:54:34.40	0	0.0s	0	1°	7°
25	Tmp	76	1.986	11:55:41.95	11:55:41.42	0	0.5s	-5	15°	7°
26	Tmp	80	3.121	11:58:04.35	11:58:04.70	0	0.4s	+4	14°	6°
27	Tmp	84	0.241	12:01:59.52	12:01:58.07	0	1.5s	-15	34°	8°
28	Tmp	86	3.310	12:06:58.67	12:06:57.40	0	1.3s	-13	24°	7°
29	Tmp	92	1.356	12:15:48.56	12:15:48.48	0	0.1s	-1	3°	7°
30	Tmp	94	2.331	12:17:22.01	12:17:21.52	0	0.5s	-5	13°	6°
31	Tmp	97	4.345	12:20:36.42	12:20:35.36	0	1.1s	-11	15°	6°
32	Tmp	101	5.796	12:23:29.11	12:23:29.07	0	0.0s	0	1°	5°
33	Tmp	106	6.766	12:25:39.05	12:25:41.17	0	2.1s	+21	22°	5°
34	Tmp	110	0.103	12:29:41.15	12:29:41.80	0	0.7s	+7	6°	5°
35	Tmp	111	0.484	12:30:23.66	12:30:23.60	0	0.1s	-1	2°	5°
36	Tmp	115	1.929	12:33:16.89	12:33:18.16	0	1.3s	+13	25°	5°
37	Tmp	118	3.310	12:35:36.91	12:35:35.93	0	1.0s	-10	15°	5°
38	Tmp	120	4.043	12:36:45.52	12:36:45.38	0	0.1s	-1	1°	4°
39	Tmp	123	4.436	12:37:26.48	12:37:24.58	0	1.9s	-19	28°	4°
40	Tmp	127	5.065	12:38:55.35	12:38:53.88	0	1.5s	-15	19°	5°
41	Tmp	129	5.602	12:40:20.98	12:40:21.02	0	0.0s	0	1°	5°
42	Tmp	131	6.769	12:42:43.33	12:42:42.43	0	0.9s	-9	12°	4°
43	Tmp	132	7.046	12:43:22.45	12:43:22.66	0	0.2s	+2	3°	3°
44	Tmp	137	7.565	12:44:55.92	12:44:54.74	0	1.2s	-12	10°	3°
45	Tmp	139	8.416	12:46:27.09	12:48:28.85	0	2m01s	[+1218]	55°	3°
46	Tmp	140	9.086	12:48:03.57	12:49:15.07	0	1m11s	[+715]	53°	7°
47	Tmp	150	0.636	12:53:47.16	12:53:43.00	0	4.2s	-42	43°	8°
48	Tmp	150	1.252	12:54:48.76	12:54:49.60	0	0.8s	+8	19°	8°
49	Tmp	160	3.701	12:59:55.72	12:59:55.16	0	0.6s	-6	8°	8°
50	Tmp	166	0.490	13:09:48.28	13:09:47.08	0	1.2s	-12	21°	8°
51	Tmp	168	1.116	13:11:00.54	13:11:00.00	0	0.5s	-5	16°	8°
52	Tmp	171	2.515	13:13:37.96	13:13:36.83	0	1.1s	-11	19°	9°

PC	Tp	Trc	DistPC	Ideal	Passagem	Pen	Erro	Pontos	NoPC	AtePC
53	Tmp	174	3.606	13:15:45.05	13:15:45.58	0	0.5s	+5	7°	8°
54	Tmp	175	4.217	13:16:58.04	13:16:57.18	0	0.9s	-9	10°	7°
55	Tmp	176	4.537	13:17:31.69	13:17:31.35	0	0.3s	-3	3°	6°
56	Tmp	179	5.464	13:19:32.77	13:19:32.43	0	0.3s	-3	11°	6°
57	Tmp	181	6.680	13:22:13.67	13:22:12.68	0	1.0s	-10	12°	6°
58	Tmp	184	0.179	13:24:08.80	13:24:07.43	0	1.4s	-14	24°	6°
59	Tmp	190	2.349	13:29:12.74	13:29:11.50	0	1.2s	-12	19°	6°
60	Tmp	194	4.323	13:34:10.57	13:34:08.22	0	2.4s	-24	22°	4°
61	Tmp	201	0.365	13:41:30.64	13:41:30.01	0	0.6s	-6	13°	4°
62	Tmp	208	1.902	13:45:05.42	13:45:06.35	0	0.9s	+9	23°	4°
63	Tmp	213	3.712	13:48:14.65	13:48:13.24	0	1.4s	-14	13°	3°
64	Tmp	215	5.023	13:51:03.06	13:51:03.19	0	0.1s	+1	3°	3°
65	Tmp	225	3.657	13:58:41.35	13:58:41.11	0	0.2s	-2	1°	3°
66	Tmp	228	5.320	14:01:02.17	14:01:00.40	0	1.8s	-18	16°	3°
67	Tmp	231	6.645	14:03:09.59	14:03:08.31	0	1.3s	-13	16°	3°

Num	78	Pen	0	PCZ	3	Total PP	580	Col. Final	3°
-----	----	-----	---	-----	---	----------	-----	------------	----





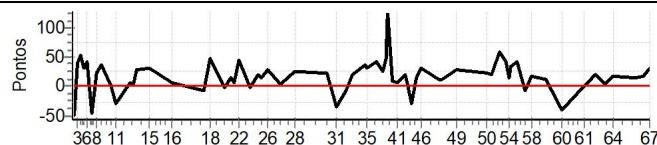
# RIBEIRAO PRETO - SP - Mitsubishi MotorSports Sudeste 2020

## Performance Individual

PC	Tp	Trc	DistPC	Ideal	Passagem	Pen	Erro	Pontos	NoPC	AtePC
N u m	79	79 / Adilson Guimaraes Trabalon / Liliani Vanessa Trabalon								
		Cat / NL / Largada		LIGHT / 79 / 10:39:00						
		Sao Jose do Rio Preto-SP				L200 TRITON OUTDOOR				
PC	Tp	Trc	DistPC	Ideal	Passagem	Pen	Erro	Pontos	NoPC	AtePC
1	Tmp	3	0.433	10:54:54.09	10:54:52.06	0	2.0s	-20	26 °	26 °
2	Tmp	4	0.687	10:55:24.21	10:55:19.43	0	4.8s	-48	39 °	35 °
3	Tmp	6	1.303	10:56:30.23	10:56:34.14	0	3.9s	+39	34 °	35 °
4	Tmp	7	1.798	10:57:23.31	10:57:28.54	0	5.2s	[+52]	37 °	34 °
5	Tmp	9	2.213	10:58:29.27	10:58:32.28	0	3.0s	+30	32 °	31 °
6	Tmp	9	2.730	10:59:31.31	10:59:35.45	0	4.1s	+41	37 °	29 °
7	Tmp	12	3.400	11:01:09.27	11:01:04.75	0	4.5s	-45	33 °	29 °
8	Tmp	16	4.175	11:02:53.75	11:02:55.99	0	2.2s	+22	31 °	28 °
9	Tmp	17	5.035	11:04:25.79	11:04:29.52	0	3.7s	+37	36 °	28 °
10	Tmp	19	6.603	11:07:14.89	11:07:14.93	0	0.0s	0	1 °	28 °
11	Tmp	23	7.225	11:09:04.85	11:09:01.83	0	3.0s	-30	20 °	26 °
12	Tmp	29	1.088	11:13:42.78	11:13:43.57	0	0.8s	+8	20 °	25 °
13	Tmp	31	1.661	11:14:56.47	11:14:56.76	0	0.3s	+3	8 °	25 °
14	Tmp	33	2.216	11:16:05.92	11:16:08.75	0	2.8s	+28	38 °	25 °
15	Tmp	35	4.196	11:20:05.67	11:20:08.86	0	3.2s	+32	34 °	25 °
16	Tmp	43	1.754	11:27:31.84	11:27:32.41	0	0.6s	+6	16 °	25 °
17	Tmp	54	2.548	11:37:49.22	11:37:48.44	0	0.8s	-8	19 °	23 °
18	Tmp	55	3.768	11:40:00.12	11:40:05.06	0	4.9s	+49	38 °	23 °
19	Tmp	61	0.559	11:44:51.99	11:44:51.75	0	0.2s	-2	6 °	23 °
20	Tmp	63	1.533	11:46:50.44	11:46:52.08	0	1.6s	+16	30 °	23 °
21	Tmp	65	2.134	11:48:04.00	11:48:04.81	0	0.8s	+8	7 °	23 °
22	Tmp	67	2.787	11:49:35.38	11:49:39.80	0	4.4s	+44	41 °	23 °
23	Tmp	72	0.224	11:53:11.20	11:53:11.06	0	0.1s	-1	5 °	23 °
24	Tmp	75	1.528	11:55:34.40	11:55:36.54	0	2.1s	+21	36 °	23 °
25	Tmp	76	1.986	11:56:41.95	11:56:43.36	0	1.4s	+14	32 °	23 °
26	Tmp	80	3.121	11:59:04.35	11:59:07.15	0	2.8s	+28	43 °	25 °
27	Tmp	84	0.241	12:02:59.52	12:02:59.96	0	0.4s	+4	21 °	25 °
28	Tmp	86	3.310	12:07:58.67	12:08:01.40	0	2.7s	+27	42 °	25 °
29	Tmp	92	1.356	12:16:48.56	12:16:50.90	0	2.3s	+23	37 °	25 °
30	Tmp	94	2.331	12:18:22.01	12:18:24.29	0	2.3s	+23	40 °	25 °
31	Tmp	97	4.345	12:21:36.42	12:21:33.13	0	3.3s	-33	42 °	25 °
32	Tmp	101	5.796	12:24:29.11	12:24:28.33	0	0.8s	-8	11 °	25 °
33	Tmp	106	6.766	12:26:39.05	12:26:41.12	0	2.1s	+21	21 °	26 °
34	Tmp	110	0.103	12:30:41.15	12:30:44.92	0	3.8s	+38	29 °	26 °
35	Tmp	111	0.484	12:31:23.66	12:31:26.79	0	3.1s	+31	36 °	24 °
36	Tmp	115	1.929	12:34:16.89	12:34:20.96	0	4.1s	+41	42 °	24 °
37	Tmp	118	3.310	12:36:36.91	12:36:39.44	0	2.5s	+25	38 °	24 °
38	Tmp	120	4.043	12:37:45.52	12:37:50.43	0	4.9s	+49	45 °	24 °
39	Tmp	123	4.436	12:38:26.48	12:38:39.15	0	12.7s	[+127]	49 °	24 °
40	Tmp	127	5.065	12:39:55.35	12:39:56.25	0	0.9s	+9	14 °	25 °
41	Tmp	129	5.602	12:41:20.98	12:41:21.55	0	0.6s	+6	14 °	25 °
42	Tmp	131	6.769	12:43:43.33	12:43:45.40	0	2.1s	+21	25 °	25 °
43	Tmp	132	7.046	12:44:22.45	12:44:23.31	0	0.9s	+9	7 °	24 °
44	Tmp	137	7.565	12:45:55.92	12:45:52.91	0	3.0s	-30	20 °	24 °
45	Tmp	139	8.416	12:47:27.09	12:47:28.67	0	1.6s	+16	9 °	24 °
46	Tmp	140	9.086	12:49:03.57	12:49:06.71	0	3.1s	+31	22 °	23 °
47	Tmp	150	0.636	12:54:47.16	12:54:48.25	0	1.1s	+11	20 °	23 °
48	Tmp	150	1.252	12:55:48.76	12:55:49.96	0	1.2s	+12	28 °	23 °
49	Tmp	160	3.701	13:00:55.72	13:00:58.66	0	2.9s	+29	40 °	23 °
50	Tmp	166	0.490	13:10:48.28	13:10:50.54	0	2.3s	+23	28 °	23 °
51	Tmp	168	1.116	13:12:00.54	13:12:02.45	0	1.9s	+19	37 °	23 °
52	Tmp	171	2.515	13:14:37.96	13:14:43.76	0	5.8s	[+58]	43 °	23 °

PC	Tp	Trc	DistPC	Ideal	Passagem	Pen	Erro	Pontos	NoPC	AtePC
53	Tmp	174	3.606	13:16:45.05	13:16:49.28	0	4.2s	+42	40 °	23 °
54	Tmp	175	4.217	13:17:58.04	13:17:59.50	0	1.5s	+15	15 °	23 °
55	Tmp	176	4.537	13:18:31.69	13:18:35.15	0	3.5s	+35	41 °	23 °
56	Tmp	179	5.464	13:20:32.77	13:20:37.02	0	4.3s	+43	40 °	24 °
57	Tmp	181	6.680	13:23:13.67	13:23:12.84	0	0.8s	-8	9 °	23 °
58	Tmp	184	0.179	13:25:08.80	13:25:10.54	0	1.7s	+17	29 °	23 °
59	Tmp	190	2.349	13:30:12.74	13:30:13.97	0	1.2s	+12	18 °	23 °
60	Tmp	194	4.323	13:35:10.57	13:35:06.46	0	4.1s	-41	37 °	22 °
61	Tmp	201	0.365	13:42:30.64	13:42:30.82	0	0.2s	+2	3 °	22 °
62	Tmp	208	1.902	13:46:05.42	13:46:07.46	0	2.0s	+20	34 °	22 °
63	Tmp	213	3.712	13:49:14.65	13:49:15.09	0	0.4s	+4	3 °	22 °
64	Tmp	215	5.023	13:52:03.06	13:52:04.74	0	1.7s	+17	19 °	22 °
65	Tmp	225	3.657	13:59:41.35	13:59:42.77	0	1.4s	+14	21 °	21 °
66	Tmp	228	5.320	14:02:02.17	14:02:04.00	0	1.8s	+18	15 °	21 °
67	Tmp	231	6.645	14:04:09.59	14:04:12.83	0	3.2s	+32	31 °	21 °

Num	79	Pen	0	PCZ	1	Total PP	1439	Col. Final	21°
-----	----	-----	---	-----	---	----------	------	------------	-----





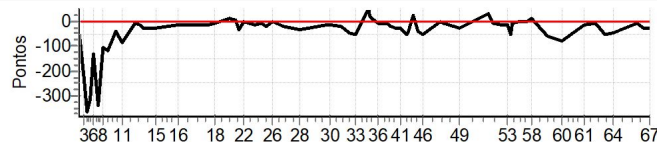
# RIBEIRAO PRETO - SP - Mitsubishi MotorSports Sudeste 2020

## Performance Individual

PC	Tp	Trc	DistPC	Ideal	Passagem	Pen	Erro	Pontos	NoPC	AtePC
N u m	80	80 / Eduardo Le Senechal Klimiuc / Aline Dias Ferreira								
		Cat / NL / Largada LIGHT / 80 / 10:40:00								
		Mogi das Cruzes-SP				ASX OUTDOOR 4X4				
PC	Tp	Trc	DistPC	Ideal	Passagem	Pen	Erro	Pontos	NoPC	AtePC
1	Tmp	3	0.433	10:55:54.09	10:55:49.25	0	4.8s	-48	42 °	42 °
2	Tmp	4	0.687	10:56:24.21	10:56:14.66	0	9.6s	-96	48 °	44 °
3	Tmp	6	1.303	10:57:30.23	10:57:07.82	0	22.4s	-224	52 °	49 °
4	Tmp	7	1.798	10:58:23.31	10:57:46.51	0	36.8s	-368	53 °	51 °
5	Tmp	9	2.213	10:59:29.27	10:58:57.77	0	31.5s	-315	52 °	52 °
6	Tmp	9	2.730	11:00:31.31	11:00:18.29	0	13.0s	-130	46 °	52 °
7	Tmp	12	3.400	11:02:09.27	11:01:35.05	0	34.2s	-342	51 °	52 °
8	Tmp	16	4.175	11:03:53.75	11:03:43.28	0	10.5s	-105	43 °	49 °
9	Tmp	17	5.035	11:05:25.79	11:05:14.33	0	11.5s	-115	43 °	48 °
10	Tmp	19	6.603	11:08:14.89	11:08:11.03	0	3.9s	-39	33 °	47 °
11	Tmp	23	7.225	11:10:04.85	11:09:56.69	0	8.2s	-82	36 °	46 °
12	Tmp	29	1.088	11:14:42.78	11:14:42.28	0	0.5s	-5	14 °	46 °
13	Tmp	31	1.661	11:15:56.47	11:15:54.96	0	1.5s	-15	26 °	45 °
14	Tmp	33	2.216	11:17:05.92	11:17:03.47	0	2.5s	-25	37 °	45 °
15	Tmp	35	4.196	11:21:05.67	11:21:03.51	0	2.2s	-22	25 °	45 °
16	Tmp	43	1.754	11:28:31.84	11:28:30.36	0	1.5s	-15	29 °	44 °
17	Tmp	54	2.548	11:38:49.22	11:38:48.15	0	1.1s	-11	25 °	42 °
18	Tmp	55	3.768	11:41:00.12	11:40:59.49	0	0.6s	-6	13 °	42 °
19	Tmp	61	0.559	11:45:51.99	11:45:53.25	0	1.3s	+13	23 °	41 °
20	Tmp	63	1.533	11:47:50.44	11:47:51.47	0	1.0s	+10	25 °	44 °
21	Tmp	65	2.134	11:49:04.00	11:49:00.98	0	3.0s	-30	37 °	44 °
22	Tmp	67	2.787	11:50:35.38	11:50:35.82	0	0.4s	+4	9 °	44 °
23	Tmp	72	0.224	11:54:11.20	11:54:10.11	0	1.1s	-11	24 °	44 °
24	Tmp	75	1.528	11:56:34.40	11:56:34.05	0	0.4s	-4	11 °	41 °
25	Tmp	76	1.986	11:57:41.95	11:57:40.28	0	1.7s	-17	34 °	41 °
26	Tmp	80	3.121	12:00:04.35	12:00:04.65	0	0.3s	+3	8 °	41 °
27	Tmp	84	0.241	12:03:59.52	12:03:57.78	0	1.7s	-17	36 °	41 °
28	Tmp	86	3.310	12:08:58.67	12:08:55.41	0	3.3s	-33	45 °	41 °
29	Tmp	92	1.356	12:17:48.56	12:17:47.48	0	1.1s	-11	25 °	41 °
30	Tmp	94	2.331	12:19:22.01	12:19:21.12	0	0.9s	-9	22 °	41 °
31	Tmp	97	4.345	12:22:36.42	12:22:34.54	0	1.9s	-19	31 °	40 °
32	Tmp	101	5.796	12:25:29.11	12:25:24.69	0	4.4s	-44	43 °	40 °
33	Tmp	106	6.766	12:27:39.05	12:27:33.94	0	5.1s	-51	36 °	39 °
34	Tmp	110	0.103	12:31:41.15	12:31:46.57	0	5.4s	[+54]	39 °	38 °
35	Tmp	111	0.484	12:32:23.66	12:32:25.57	0	1.9s	+19	27 °	37 °
36	Tmp	115	1.929	12:35:16.89	12:35:16.16	0	0.7s	-7	13 °	37 °
37	Tmp	118	3.310	12:37:36.91	12:37:36.23	0	0.7s	-7	8 °	36 °
38	Tmp	120	4.043	12:38:45.52	12:38:44.16	0	1.4s	-14	27 °	36 °
39	Tmp	123	4.436	12:39:26.48	12:39:24.73	0	1.8s	-18	27 °	36 °
40	Tmp	127	5.065	12:40:55.35	12:40:52.92	0	2.4s	-24	28 °	38 °
41	Tmp	129	5.602	12:42:20.98	12:42:18.55	0	2.4s	-24	30 °	37 °
42	Tmp	131	6.769	12:44:43.33	12:44:38.36	0	5.0s	-50	40 °	37 °
43	Tmp	132	7.046	12:45:22.45	12:45:18.41	0	4.0s	-40	31 °	37 °
44	Tmp	137	7.565	12:46:55.92	12:46:58.70	0	2.8s	[+28]	19 °	36 °
45	Tmp	139	8.416	12:48:27.09	12:48:23.01	0	4.1s	-41	29 °	36 °
46	Tmp	140	9.086	12:50:03.57	12:49:58.22	0	5.4s	-54	30 °	36 °
47	Tmp	150	0.636	12:55:47.16	12:55:47.60	0	0.4s	+4	10 °	36 °
48	Tmp	150	1.252	12:56:48.76	12:56:48.38	0	0.4s	-4	12 °	36 °
49	Tmp	160	3.701	13:01:55.72	13:01:53.12	0	2.6s	-26	36 °	36 °
50	Tmp	166	0.490	13:11:48.28	13:11:51.62	0	3.3s	[+33]	35 °	35 °
51	Tmp	168	1.116	13:13:00.54	13:13:00.15	0	0.4s	-4	14 °	34 °
52	Tmp	171	2.515	13:15:37.96	13:15:36.63	0	1.3s	-13	20 °	34 °

PC	Tp	Trc	DistPC	Ideal	Passagem	Pen	Erro	Pontos	NoPC	AtePC
53	Tmp	174	3.606	13:17:45.05	13:17:43.56	0	1.5s	-15	24 °	34 °
54	Tmp	175	4.217	13:18:58.04	13:18:52.65	0	5.4s	-54	41 °	33 °
55	Tmp	176	4.537	13:19:31.69	13:19:30.97	0	0.7s	-7	11 °	33 °
56	Tmp	179	5.464	13:21:32.77	13:21:33.05	0	0.3s	+3	10 °	33 °
57	Tmp	181	6.680	13:24:13.67	13:24:13.50	0	0.2s	-2	6 °	33 °
58	Tmp	184	0.179	13:26:08.80	13:26:10.35	0	1.6s	+16	26 °	33 °
59	Tmp	190	2.349	13:31:12.74	13:31:07.06	0	5.7s	-57	41 °	33 °
60	Tmp	194	4.323	13:36:10.57	13:36:03.09	0	7.5s	-75	44 °	34 °
61	Tmp	201	0.365	13:43:30.64	13:43:29.57	0	1.1s	-11	29 °	34 °
62	Tmp	208	1.902	13:47:05.42	13:47:04.72	0	0.7s	-7	16 °	34 °
63	Tmp	213	3.712	13:50:14.65	13:50:09.44	0	5.2s	-52	27 °	34 °
64	Tmp	215	5.023	13:53:03.06	13:52:58.45	0	4.6s	-46	35 °	34 °
65	Tmp	225	3.657	14:00:41.35	14:00:40.92	0	0.4s	-4	7 °	34 °
66	Tmp	228	5.320	14:03:02.17	14:02:59.47	0	2.7s	-27	24 °	34 °
67	Tmp	231	6.645	14:05:09.59	14:05:06.82	0	2.8s	-28	26 °	34 °

Num	80	Pen	0	PCZ	0	Total PP	2992	Col. Final	34°
-----	----	-----	---	-----	---	----------	------	------------	-----







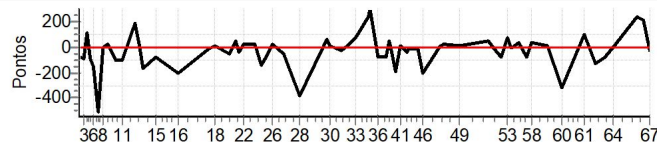
# RIBEIRAO PRETO - SP - Mitsubishi MotorSports Sudeste 2020

## Performance Individual

PC	Tp	Trc	DistPC	Ideal	Passagem	Pen	Erro	Pontos	NoPC	AtePC
N u m	81	81 / Cleiton Cortez de Souza / Caroline Peres Bau								
		Cat / NL / Largada		LIGHT / 81 / 10:41:00						
		Sao Paulo-SP				OUTLANDER SPORT				
PC	Tp	Trc	DistPC	Ideal	Passagem	Pen	Erro	Pontos	NoPC	AtePC
1	Tmp	3	0.433	10:56:54.09	10:56:46.02	0	8.1s	-81	48 °	48 °
2	Tmp	4	0.687	10:57:24.21	10:57:16.54	0	7.7s	-77	43 °	46 °
3	Tmp	6	1.303	10:58:30.23	10:58:21.58	0	8.7s	-87	44 °	43 °
4	Tmp	7	1.798	10:59:23.31	10:59:35.34	0	12.0s	+120	42 °	44 °
5	Tmp	9	2.213	11:00:29.27	11:00:19.75	0	9.5s	-95	40 °	45 °
6	Tmp	9	2.730	11:01:31.31	11:01:15.59	0	15.7s	-157	47 °	45 °
7	Tmp	12	3.400	11:03:09.27	11:02:18.40	0	50.9s	-509	54 °	47 °
8	Tmp	16	4.175	11:04:53.75	11:04:53.50	0	0.3s	-3	6 °	45 °
9	Tmp	17	5.035	11:06:25.79	11:06:28.42	0	2.6s	+26	32 °	44 °
10	Tmp	19	6.603	11:09:14.89	11:09:04.79	0	10.1s	-101	43 °	43 °
11	Tmp	23	7.225	11:11:04.85	11:10:54.97	0	9.9s	-99	37 °	43 °
12	Tmp	29	1.088	11:15:42.78	11:16:01.99	0	19.2s	+192	48 °	43 °
13	Tmp	31	1.661	11:16:56.47	11:16:56.63	0	0.2s	+2	4 °	43 °
14	Tmp	33	2.216	11:18:05.92	11:17:49.85	0	16.1s	-161	49 °	43 °
15	Tmp	35	4.196	11:22:05.67	11:21:57.78	0	7.9s	-79	43 °	42 °
16	Tmp	43	1.754	11:29:31.84	11:29:11.84	0	20.0s	-200	50 °	45 °
17	Tmp	54	2.548	11:39:49.22	11:39:48.51	0	0.7s	-7	15 °	43 °
18	Tmp	55	3.768	11:42:00.12	11:42:01.44	0	1.3s	+13	22 °	43 °
19	Tmp	61	0.559	11:46:51.99	11:46:47.29	0	4.7s	-47	36 °	43 °
20	Tmp	63	1.533	11:48:50.44	11:48:55.42	0	5.0s	+50	43 °	43 °
21	Tmp	65	2.134	11:50:04.00	11:49:59.95	0	4.1s	-41	40 °	43 °
22	Tmp	67	2.787	11:51:35.38	11:51:37.64	0	2.3s	+23	32 °	43 °
23	Tmp	72	0.224	11:55:11.20	11:55:13.96	0	2.8s	+28	39 °	43 °
24	Tmp	75	1.528	11:57:34.40	11:57:20.72	0	13.7s	-137	48 °	44 °
25	Tmp	76	1.986	11:58:41.95	11:58:34.67	0	7.3s	-73	48 °	44 °
26	Tmp	80	3.121	12:01:04.35	12:01:07.20	0	2.9s	+29	44 °	43 °
27	Tmp	84	0.241	12:04:59.52	12:04:54.83	0	4.7s	-47	47 °	43 °
28	Tmp	86	3.310	12:09:58.67	12:09:20.92	0	37.8s	-378	51 °	44 °
29	Tmp	92	1.356	12:18:48.56	12:18:55.20	0	6.6s	+66	47 °	44 °
30	Tmp	94	2.331	12:20:22.01	12:20:23.27	0	1.3s	+13	32 °	43 °
31	Tmp	97	4.345	12:23:36.42	12:23:33.41	0	3.0s	-30	40 °	42 °
32	Tmp	101	5.796	12:26:29.11	12:26:31.61	0	2.5s	+25	29 °	42 °
33	Tmp	106	6.766	12:28:39.05	12:28:46.59	0	7.5s	+75	44 °	41 °
34	Tmp	110	0.103	12:32:41.15	12:33:05.96	0	24.8s	[+248]	48 °	41 °
35	Tmp	111	0.484	12:33:23.66	12:33:54.30	0	30.6s	[+306]	49 °	41 °
36	Tmp	115	1.929	12:36:16.89	12:36:08.98	0	7.9s	-79	46 °	41 °
37	Tmp	118	3.310	12:38:36.91	12:38:29.73	0	7.2s	-72	47 °	41 °
38	Tmp	120	4.043	12:39:45.52	12:39:50.71	0	5.2s	+52	46 °	41 °
39	Tmp	123	4.436	12:40:26.48	12:40:26.03	0	0.5s	-5	14 °	40 °
40	Tmp	127	5.065	12:41:55.35	12:41:35.97	0	19.4s	-194	50 °	41 °
41	Tmp	129	5.602	12:43:20.98	12:43:22.75	0	1.8s	+18	26 °	41 °
42	Tmp	131	6.769	12:45:43.33	12:45:40.12	0	3.2s	-32	33 °	41 °
43	Tmp	132	7.046	12:46:22.45	12:46:20.98	0	1.5s	-15	11 °	41 °
44	Tmp	137	7.565	12:47:55.92	12:47:54.21	0	1.7s	-17	13 °	40 °
45	Tmp	139	8.416	12:49:27.09	12:49:25.65	0	1.4s	-14	4 °	40 °
46	Tmp	140	9.086	12:51:03.57	12:50:43.06	0	20.5s	-205	48 °	40 °
47	Tmp	150	0.636	12:56:47.16	12:56:48.95	0	1.8s	+18	27 °	40 °
48	Tmp	150	1.252	12:57:48.76	12:57:51.30	0	2.5s	+25	35 °	40 °
49	Tmp	160	3.701	13:02:55.72	13:02:56.44	0	0.7s	+7	11 °	40 °
50	Tmp	166	0.490	13:12:48.28	13:12:52.77	0	4.5s	+45	40 °	40 °
51	Tmp	168	1.116	13:14:00.54	13:14:00.44	0	0.1s	-1	6 °	40 °
52	Tmp	171	2.515	13:16:37.96	13:16:30.10	0	7.9s	-79	46 °	40 °

PC	Tp	Trc	DistPC	Ideal	Passagem	Pen	Erro	Pontos	NoPC	AtePC
53	Tmp	174	3.606	13:18:45.05	13:18:53.17	0	8.1s	+81	44 °	39 °
54	Tmp	175	4.217	13:19:58.04	13:19:58.31	0	0.3s	+3	3 °	39 °
55	Tmp	176	4.537	13:20:31.69	13:20:32.11	0	0.4s	+4	6 °	39 °
56	Tmp	179	5.464	13:22:32.77	13:22:36.35	0	3.6s	+36	36 °	38 °
57	Tmp	181	6.680	13:25:13.67	13:25:05.91	0	7.8s	-78	44 °	38 °
58	Tmp	184	0.179	13:27:08.80	13:27:12.33	0	3.5s	+35	40 °	38 °
59	Tmp	190	2.349	13:32:12.74	13:32:13.94	0	1.2s	+12	17 °	38 °
60	Tmp	194	4.323	13:37:10.57	13:36:39.32	0	31.3s	-313	53 °	38 °
61	Tmp	201	0.365	13:44:30.64	13:44:41.07	0	10.4s	+104	49 °	38 °
62	Tmp	208	1.902	13:48:05.42	13:47:52.43	0	13.0s	-130	49 °	38 °
63	Tmp	213	3.712	13:51:14.65	13:51:06.97	0	7.7s	-77	38 °	38 °
64	Tmp	215	5.023	13:54:03.06	13:54:02.53	0	0.5s	-5	8 °	38 °
65	Tmp	225	3.657	14:01:41.35	14:02:05.60	0	24.3s	[+243]	51 °	38 °
66	Tmp	228	5.320	14:04:02.17	14:04:24.45	0	22.3s	+223	50 °	38 °
67	Tmp	231	6.645	14:06:09.59	14:06:06.77	0	2.8s	-28	25 °	38 °

Num	81	Pen	0	PCZ	0	Total PP	5078	Col. Final	38°
-----	----	-----	---	-----	---	----------	------	------------	-----





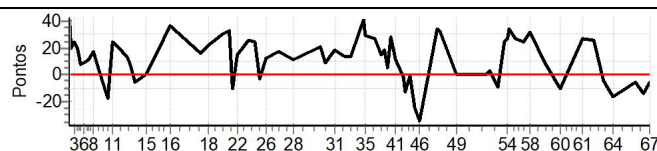
# RIBEIRAO PRETO - SP - Mitsubishi MotorSports Sudeste 2020

## Performance Individual

PC	Tp	Trc	DistPC	Ideal	Passagem	Pen	Erro	Pontos	NoPC	AtePC
N u m	82	82 / Regis Beraldinelle Renzi / Evandro Guilherme Gonçalves								
		Cat / NL / Largada		LIGHT / 82 / 10:42:00						
		Mogi das Cruzes-SP				PAJERO FULL 3 PORTAS				
PC	Tp	Trc	DistPC	Ideal	Passagem	Pen	Erro	Pontos	NoPC	AtePC
1	Tmp	3	0.433	10:57:54.09	10:57:58.29	0	4.2s	[+42]	41°	41°
2	Tmp	4	0.687	10:58:24.21	10:58:26.23	0	2.0s	+20	29°	31°
3	Tmp	6	1.303	10:59:30.23	10:59:32.62	0	2.4s	+24	27°	28°
4	Tmp	7	1.798	11:00:23.31	11:00:25.35	0	2.0s	+20	29°	29°
5	Tmp	9	2.213	11:01:29.27	11:01:30.07	0	0.8s	+8	19°	26°
6	Tmp	9	2.730	11:02:31.31	11:02:32.20	0	0.9s	+9	20°	26°
7	Tmp	12	3.400	11:04:09.27	11:04:10.37	0	1.1s	+11	21°	26°
8	Tmp	16	4.175	11:05:53.75	11:05:55.47	0	1.7s	+17	25°	25°
9	Tmp	17	5.035	11:07:25.79	11:07:26.32	0	0.5s	+5	11°	24°
10	Tmp	19	6.603	11:10:14.89	11:10:13.23	0	1.7s	-17	19°	24°
11	Tmp	23	7.225	11:12:04.85	11:12:07.20	0	2.4s	+24	17°	20°
12	Tmp	29	1.088	11:16:42.78	11:16:44.09	0	1.3s	+13	32°	20°
13	Tmp	31	1.661	11:17:56.47	11:17:57.21	0	0.7s	+7	17°	20°
14	Tmp	33	2.216	11:19:05.92	11:19:05.43	0	0.5s	-5	10°	20°
15	Tmp	35	4.196	11:23:05.67	11:23:05.80	0	0.1s	+1	2°	19°
16	Tmp	43	1.754	11:30:31.84	11:30:35.41	0	3.6s	[+36]	38°	20°
17	Tmp	54	2.548	11:40:49.22	11:40:50.81	0	1.6s	+16	29°	19°
18	Tmp	55	3.768	11:43:00.12	11:43:02.36	0	2.2s	+22	28°	20°
19	Tmp	61	0.559	11:47:51.99	11:47:55.02	0	3.0s	+30	32°	20°
20	Tmp	63	1.533	11:49:50.44	11:49:53.78	0	3.3s	+33	37°	20°
21	Tmp	65	2.134	11:51:04.00	11:51:02.98	0	1.0s	-10	10°	20°
22	Tmp	67	2.787	11:52:35.38	11:52:36.91	0	1.5s	+15	27°	20°
23	Tmp	72	0.224	11:56:11.20	11:56:13.66	0	2.5s	+25	35°	20°
24	Tmp	75	1.528	11:58:34.40	11:58:36.82	0	2.4s	+24	37°	20°
25	Tmp	76	1.986	11:59:41.95	11:59:41.68	0	0.3s	-3	5°	20°
26	Tmp	80	3.121	12:02:04.35	12:02:05.57	0	1.2s	+12	27°	20°
27	Tmp	84	0.241	12:05:59.52	12:06:01.26	0	1.7s	+17	35°	20°
28	Tmp	86	3.310	12:10:58.67	12:10:59.77	0	1.1s	+11	21°	20°
29	Tmp	92	1.356	12:19:48.56	12:19:50.62	0	2.1s	+21	35°	20°
30	Tmp	94	2.331	12:21:22.01	12:21:22.89	0	0.9s	+9	21°	21°
31	Tmp	97	4.345	12:24:36.42	12:24:38.25	0	1.8s	+18	28°	21°
32	Tmp	101	5.796	12:27:29.11	12:27:30.37	0	1.3s	+13	15°	21°
33	Tmp	106	6.766	12:29:39.05	12:29:40.44	0	1.4s	+14	16°	20°
34	Tmp	110	0.103	12:33:41.15	12:33:45.25	0	4.1s	[+41]	31°	20°
35	Tmp	111	0.484	12:34:23.66	12:34:26.52	0	2.9s	+29	34°	18°
36	Tmp	115	1.929	12:37:16.89	12:37:19.48	0	2.6s	+26	36°	18°
37	Tmp	118	3.310	12:39:36.91	12:39:38.39	0	1.5s	+15	25°	18°
38	Tmp	120	4.043	12:40:45.52	12:40:47.36	0	1.8s	+18	34°	18°
39	Tmp	123	4.436	12:41:26.48	12:41:26.95	0	0.5s	+5	13°	18°
40	Tmp	127	5.065	12:42:55.35	12:42:58.14	0	2.8s	+28	32°	19°
41	Tmp	129	5.602	12:44:20.98	12:44:22.06	0	1.1s	+11	20°	19°
42	Tmp	131	6.769	12:46:43.33	12:46:43.12	0	0.2s	-2	4°	19°
43	Tmp	132	7.046	12:47:22.45	12:47:21.18	0	1.3s	-13	10°	18°
44	Tmp	137	7.565	12:48:55.92	12:48:55.87	0	0.1s	-1	1°	18°
45	Tmp	139	8.416	12:50:27.09	12:50:24.55	0	2.5s	-25	16°	18°
46	Tmp	140	9.086	12:52:03.57	12:52:00.17	0	3.4s	-34	25°	17°
47	Tmp	150	0.636	12:57:47.16	12:57:50.57	0	3.4s	+34	41°	17°
48	Tmp	150	1.252	12:58:48.76	12:58:51.84	0	3.1s	+31	40°	18°
49	Tmp	160	3.701	13:03:55.72	13:03:55.79	0	0.1s	+1	2°	17°
50	Tmp	166	0.490	13:13:48.28	13:13:48.35	0	0.1s	+1	3°	17°
51	Tmp	168	1.116	13:15:00.54	13:15:00.86	0	0.3s	+3	10°	17°
52	Tmp	171	2.515	13:17:37.96	13:17:37.02	0	0.9s	-9	14°	16°

PC	Tp	Trc	DistPC	Ideal	Passagem	Pen	Erro	Pontos	NoPC	AtePC
53	Tmp	174	3.606	13:19:45.05	13:19:47.49	0	2.4s	+24	32°	16°
54	Tmp	175	4.217	13:20:58.04	13:21:00.72	0	2.7s	+27	23°	16°
55	Tmp	176	4.537	13:21:31.69	13:21:35.07	0	3.4s	+34	40°	17°
56	Tmp	179	5.464	13:23:32.77	13:23:35.47	0	2.7s	+27	34°	17°
57	Tmp	181	6.680	13:26:13.67	13:26:16.05	0	2.4s	+24	31°	18°
58	Tmp	184	0.179	13:28:08.80	13:28:11.92	0	3.1s	+31	37°	18°
59	Tmp	190	2.349	13:33:12.74	13:33:13.45	0	0.7s	+7	9°	18°
60	Tmp	194	4.323	13:38:10.57	13:38:09.59	0	1.0s	-10	10°	16°
61	Tmp	201	0.365	13:45:30.64	13:45:33.30	0	2.7s	+27	41°	17°
62	Tmp	208	1.902	13:49:05.42	13:49:07.88	0	2.5s	+25	37°	17°
63	Tmp	213	3.712	13:52:14.65	13:52:14.24	0	0.4s	-4	2°	17°
64	Tmp	215	5.023	13:55:03.06	13:55:01.43	0	1.6s	-16	18°	16°
65	Tmp	225	3.657	14:02:41.35	14:02:40.80	0	0.6s	-6	11°	16°
66	Tmp	228	5.320	14:05:02.17	14:05:00.79	0	1.4s	-14	12°	16°
67	Tmp	231	6.645	14:07:09.59	14:07:09.06	0	0.5s	-5	5°	16°

Num	82	Pen	0	PCZ	0	Total PP	1041	Col. Final	16°
-----	----	-----	---	-----	---	----------	------	------------	-----





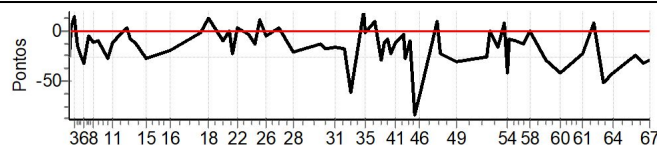
# RIBEIRAO PRETO - SP - Mitsubishi MotorSports Sudeste 2020

## Performance Individual

PC	Tp	Trc	DistPC	Ideal	Passagem	Pen	Erro	Pontos	NoPC	AtePC
N u m	83	83 / Alex Gabriel / Gabriel Blanco								
		Cat / NL / Largada		LIGHT / 83 / 10:43:00						
		Franca-SP				PAJERO DAKAR 4X4				
PC	Tp	Trc	DistPC	Ideal	Passagem	Pen	Erro	Pontos	NoPC	AtePC
1	Tmp	3	0.433	10:58:54.09	10:58:51.61	0	2.5s	-25	29°	29°
2	Tmp	4	0.687	10:59:24.21	10:59:24.61	0	0.4s	+4	11°	25°
3	Tmp	6	1.303	11:00:30.23	11:00:31.71	0	1.5s	[+15]	22°	20°
4	Tmp	7	1.798	11:01:23.31	11:01:21.96	0	1.4s	-14	27°	21°
5	Tmp	9	2.213	11:02:29.27	11:02:26.92	0	2.4s	-24	30°	22°
6	Tmp	9	2.730	11:03:31.31	11:03:28.09	0	3.2s	-32	35°	25°
7	Tmp	12	3.400	11:05:09.27	11:05:08.91	0	0.4s	-4	13°	25°
8	Tmp	16	4.175	11:06:53.75	11:06:52.62	0	1.1s	-11	19°	24°
9	Tmp	17	5.035	11:08:25.79	11:08:24.76	0	1.0s	-10	21°	22°
10	Tmp	19	6.603	11:11:14.89	11:11:12.17	0	2.7s	-27	29°	22°
11	Tmp	23	7.225	11:13:04.85	11:13:03.77	0	1.1s	-11	8°	19°
12	Tmp	29	1.088	11:17:42.78	11:17:43.21	0	0.4s	+4	12°	18°
13	Tmp	31	1.661	11:18:56.47	11:18:55.80	0	0.7s	-7	16°	17°
14	Tmp	33	2.216	11:20:05.92	11:20:04.80	0	1.1s	-11	20°	18°
15	Tmp	35	4.196	11:24:05.67	11:24:02.96	0	2.7s	-27	27°	20°
16	Tmp	43	1.754	11:31:31.84	11:31:29.98	0	1.9s	-19	33°	19°
17	Tmp	54	2.548	11:41:49.22	11:41:49.08	0	0.1s	-1	2°	17°
18	Tmp	55	3.768	11:44:00.12	11:44:01.56	0	1.4s	[+14]	25°	18°
19	Tmp	61	0.559	11:48:51.99	11:48:51.06	0	0.9s	-9	20°	17°
20	Tmp	63	1.533	11:50:50.44	11:50:50.49	0	0.1s	+1	4°	19°
21	Tmp	65	2.134	11:52:04.00	11:52:01.77	0	2.2s	-22	31°	19°
22	Tmp	67	2.787	11:53:35.38	11:53:35.80	0	0.4s	+4	8°	19°
23	Tmp	72	0.224	11:57:11.20	11:57:10.94	0	0.3s	-3	11°	19°
24	Tmp	75	1.528	11:59:34.40	11:59:33.07	0	1.3s	-13	26°	19°
25	Tmp	76	1.986	12:00:41.95	12:00:43.10	0	1.2s	+12	28°	19°
26	Tmp	80	3.121	12:03:04.35	12:03:03.86	0	0.5s	-5	16°	19°
27	Tmp	84	0.241	12:06:59.52	12:06:59.81	0	0.3s	+3	14°	19°
28	Tmp	86	3.310	12:11:58.67	12:11:56.71	0	2.0s	-20	34°	19°
29	Tmp	92	1.356	12:20:48.56	12:20:47.34	0	1.2s	-12	29°	18°
30	Tmp	94	2.331	12:22:22.01	12:22:20.17	0	1.8s	-18	38°	18°
31	Tmp	97	4.345	12:25:36.42	12:25:34.84	0	1.6s	-16	24°	18°
32	Tmp	101	5.796	12:28:29.11	12:28:27.37	0	1.7s	-17	22°	18°
33	Tmp	106	6.766	12:30:39.05	12:30:32.82	0	6.2s	-62	39°	19°
34	Tmp	110	0.103	12:34:41.15	12:34:43.19	0	2.0s	[+20]	16°	19°
35	Tmp	111	0.484	12:35:23.66	12:35:23.60	0	0.1s	-1	1°	16°
36	Tmp	115	1.929	12:38:16.89	12:38:17.95	0	1.1s	+11	19°	16°
37	Tmp	118	3.310	12:40:36.91	12:40:34.01	0	2.9s	-29	40°	16°
38	Tmp	120	4.043	12:41:45.52	12:41:44.42	0	1.1s	-11	22°	16°
39	Tmp	123	4.436	12:42:26.48	12:42:25.78	0	0.7s	-7	19°	16°
40	Tmp	127	5.065	12:43:55.35	12:43:53.14	0	2.2s	-22	25°	17°
41	Tmp	129	5.602	12:45:20.98	12:45:19.89	0	1.1s	-11	19°	17°
42	Tmp	131	6.769	12:47:43.33	12:47:43.06	0	0.3s	-3	5°	17°
43	Tmp	132	7.046	12:48:22.45	12:48:19.79	0	2.7s	-27	18°	17°
44	Tmp	137	7.565	12:49:55.92	12:49:54.94	0	1.0s	-10	9°	17°
45	Tmp	139	8.416	12:51:27.09	12:51:18.74	0	8.4s	-84	41°	17°
46	Tmp	140	9.086	12:53:03.57	12:52:57.17	0	6.4s	-64	32°	18°
47	Tmp	150	0.636	12:58:47.16	12:58:48.19	0	1.0s	+10	17°	18°
48	Tmp	150	1.252	12:59:48.76	12:59:46.43	0	2.3s	-23	33°	17°
49	Tmp	160	3.701	13:04:55.72	13:04:52.58	0	3.1s	-31	43°	18°
50	Tmp	166	0.490	13:14:48.28	13:14:45.68	0	2.6s	-26	32°	18°
51	Tmp	168	1.116	13:16:00.54	13:16:00.58	0	0.0s	0	1°	18°
52	Tmp	171	2.515	13:18:37.96	13:18:36.46	0	1.5s	-15	23°	18°

PC	Tp	Trc	DistPC	Ideal	Passagem	Pen	Erro	Pontos	NoPC	AtePC
53	Tmp	174	3.606	13:20:45.05	13:20:45.94	0	0.9s	+9	15°	17°
54	Tmp	175	4.217	13:21:58.04	13:21:53.96	0	4.1s	-41	34°	18°
55	Tmp	176	4.537	13:22:31.69	13:22:30.86	0	0.8s	-8	12°	18°
56	Tmp	179	5.464	13:24:32.77	13:24:31.87	0	0.9s	-9	18°	18°
57	Tmp	181	6.680	13:27:13.67	13:27:12.34	0	1.3s	-13	14°	17°
58	Tmp	184	0.179	13:29:08.80	13:29:08.90	0	0.1s	+1	1°	17°
59	Tmp	190	2.349	13:34:12.74	13:34:09.99	0	2.8s	-28	30°	17°
60	Tmp	194	4.323	13:39:10.57	13:39:06.40	0	4.2s	-42	38°	18°
61	Tmp	201	0.365	13:46:30.64	13:46:28.41	0	2.2s	-22	38°	18°
62	Tmp	208	1.902	13:50:05.42	13:50:06.19	0	0.8s	+8	19°	18°
63	Tmp	213	3.712	13:53:14.65	13:53:09.50	0	5.2s	-52	26°	18°
64	Tmp	215	5.023	13:56:03.06	13:55:58.91	0	4.2s	-42	32°	18°
65	Tmp	225	3.657	14:03:41.35	14:03:38.98	0	2.4s	-24	30°	18°
66	Tmp	228	5.320	14:06:02.17	14:05:58.95	0	3.2s	-32	31°	18°
67	Tmp	231	6.645	14:08:09.59	14:08:06.78	0	2.8s	-28	24°	18°

Num	83	Pen	0	PCZ	1	Total PP	1192	Col. Final	18°
-----	----	-----	---	-----	---	----------	------	------------	-----





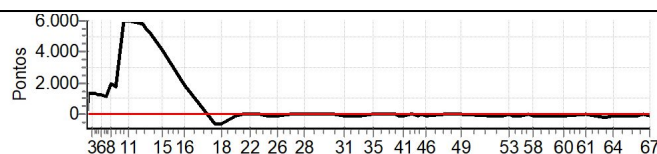
# RIBEIRAO PRETO - SP - Mitsubishi MotorSports Sudeste 2020

## Performance Individual

PC	Tp	Trc	DistPC	Ideal	Passagem	Pen	Erro	Pontos	NoPC	AtePC
N u m	84	84 / Wagner Souza / Karla Mariana de Souza								
		Cat / NL / Largada			LIGHT / 84 / 10:44:00					
		Franca-SP			PAJERO FULL 3 PORTAS					
PC	Tp	Trc	DistPC	Ideal	Passagem	Pen	Erro	Pontos	NoPC	AtePC
1	Tmp	3	0.433	10:59:54.09	11:00:06.83	0	12.7s	+127	53°	53°
2	Tmp	4	0.687	11:00:24.21	11:02:41.82	0	2m17s	[+1376]	55°	55°
3	Tmp	6	1.303	11:01:30.23	11:03:52.33	0	2m22s	[+1421]	55°	55°
4	Tmp	7	1.798	11:02:23.31	11:04:41.98	0	2m18s	[+1387]	56°	55°
5	Tmp	9	2.213	11:03:29.27	11:05:35.21	0	2m05s	+1259	56°	55°
6	Tmp	9	2.730	11:04:31.31	11:06:34.55	0	2m03s	+1232	56°	55°
7	Tmp	12	3.400	11:06:09.27	11:08:04.00	0	1m54s	+1147	55°	55°
8	Tmp	16	4.175	11:07:53.75	11:11:12.00	0	3m18s	+1983	55°	55°
9	Tmp	17	5.035	11:09:25.79	11:12:27.93	0	3m02s	+1821	55°	55°
10	Tmp	19	6.603	11:12:14.89	11:22:15.82	0	10m00s	+6000	57°	55°
11	Tmp	23	7.225	11:14:04.85	11:25:04.68	0	10m59s	+6000	57°	55°
12	Tmp	29	1.088	11:18:42.78	11:28:19.13	0	9m36s	+5764	57°	56°
13	Tmp	31	1.661	11:19:56.47	11:29:08.30	0	9m11s	+5518	57°	57°
14	Tmp	33	2.216	11:21:05.92	11:29:58.14	0	8m52s	+5322	57°	57°
15	Tmp	35	4.196	11:25:05.67	11:32:04.46	0	6m58s	+4188	57°	57°
16	Tmp	43	1.754	11:32:31.84	11:35:45.51	0	3m13s	+1937	56°	57°
17	Tmp	54	2.548	11:42:49.22	11:41:52.50	0	56.7s	-567	49°	57°
18	Tmp	55	3.768	11:45:00.12	11:44:06.44	0	53.7s	-537	49°	57°
19	Tmp	61	0.559	11:49:51.99	11:49:50.92	0	1.1s	-11	21°	57°
20	Tmp	63	1.533	11:51:50.44	11:51:53.86	0	3.4s	+34	38°	56°
21	Tmp	65	2.134	11:53:04.00	11:53:06.93	0	2.9s	+29	36°	56°
22	Tmp	67	2.787	11:54:35.38	11:54:35.80	0	0.4s	+4	7°	56°
23	Tmp	72	0.224	11:58:11.20	11:58:11.76	0	0.6s	+6	18°	56°
24	Tmp	75	1.528	12:00:34.40	12:00:32.90	0	1.5s	-15	27°	54°
25	Tmp	76	1.986	12:01:41.95	12:01:41.25	0	0.7s	-7	20°	54°
26	Tmp	80	3.121	12:04:04.35	12:04:03.90	0	0.5s	-5	15°	54°
27	Tmp	84	0.241	12:07:59.52	12:08:01.46	0	1.9s	+19	38°	54°
28	Tmp	86	3.310	12:12:58.67	12:12:59.77	0	1.1s	+11	20°	54°
29	Tmp	92	1.356	12:21:48.56	12:21:50.55	0	2.0s	+20	33°	54°
30	Tmp	94	2.331	12:23:22.01	12:23:23.75	0	1.7s	+17	37°	54°
31	Tmp	97	4.345	12:26:36.42	12:26:33.95	0	2.5s	-25	39°	54°
32	Tmp	101	5.796	12:29:29.11	12:29:26.89	0	2.2s	-22	26°	54°
33	Tmp	106	6.766	12:31:39.05	12:31:34.35	0	4.7s	-47	34°	54°
34	Tmp	110	0.103	12:35:41.15	12:35:45.63	0	4.5s	+45	35°	54°
35	Tmp	111	0.484	12:36:23.66	12:36:28.33	0	4.7s	+47	41°	54°
36	Tmp	115	1.929	12:39:16.89	12:39:20.38	0	3.5s	+35	39°	54°
37	Tmp	118	3.310	12:41:36.91	12:41:39.89	0	3.0s	+30	41°	54°
38	Tmp	120	4.043	12:42:45.52	12:42:48.33	0	2.8s	+28	39°	54°
39	Tmp	123	4.436	12:43:26.48	12:43:29.76	0	3.3s	+33	42°	54°
40	Tmp	127	5.065	12:44:55.35	12:44:54.53	0	0.8s	-8	11°	54°
41	Tmp	129	5.602	12:46:20.98	12:46:20.51	0	0.5s	-5	13°	54°
42	Tmp	131	6.769	12:48:43.33	12:48:48.04	0	4.7s	+47	38°	53°
43	Tmp	132	7.046	12:49:22.45	12:49:26.06	0	3.6s	+36	28°	53°
44	Tmp	137	7.565	12:50:55.92	12:50:46.14	0	9.8s	-98	36°	53°
45	Tmp	139	8.416	12:52:27.09	12:52:28.73	0	1.6s	+16	8°	53°
46	Tmp	140	9.086	12:54:03.57	12:54:02.03	0	1.5s	-15	8°	53°
47	Tmp	150	0.636	12:59:47.16	12:59:50.58	0	3.4s	+34	40°	53°
48	Tmp	150	1.252	13:00:48.76	13:00:51.18	0	2.4s	+24	34°	53°
49	Tmp	160	3.701	13:05:55.72	13:05:57.96	0	2.2s	+22	33°	53°
50	Tmp	166	0.490	13:15:48.28	13:15:44.48	0	3.8s	-38	38°	53°
51	Tmp	168	1.116	13:17:00.54	13:16:59.83	0	0.7s	-7	24°	53°
52	Tmp	171	2.515	13:19:37.96	13:19:35.16	0	2.8s	-28	34°	53°

PC	Tp	Trc	DistPC	Ideal	Passagem	Pen	Erro	Pontos	NoPC	AtePC
53	Tmp	174	3.606	13:21:45.05	13:21:45.67	0	0.6s	+6	11°	53°
54	Tmp	175	4.217	13:22:58.04	13:22:54.85	0	3.2s	-32	27°	53°
55	Tmp	176	4.537	13:23:31.69	13:23:29.95	0	1.7s	-17	27°	53°
56	Tmp	179	5.464	13:25:32.77	13:25:30.48	0	2.3s	-23	31°	53°
57	Tmp	181	6.680	13:28:13.67	13:28:14.45	0	0.8s	+8	8°	53°
58	Tmp	184	0.179	13:30:08.80	13:30:08.54	0	0.3s	-3	6°	53°
59	Tmp	190	2.349	13:35:12.74	13:35:08.73	0	4.0s	-40	37°	53°
60	Tmp	194	4.323	13:40:10.57	13:40:10.10	0	0.5s	-5	7°	53°
61	Tmp	201	0.365	13:47:30.64	13:47:38.67	0	8.0s	+80	48°	53°
62	Tmp	208	1.902	13:51:05.42	13:51:00.85	0	4.6s	-46	42°	53°
63	Tmp	213	3.712	13:54:14.65	13:54:02.48	0	12.2s	-122	47°	53°
64	Tmp	215	5.023	13:57:03.06	13:56:58.40	0	4.7s	-47	38°	53°
65	Tmp	225	3.657	14:04:41.35	14:04:40.24	0	1.1s	-11	17°	53°
66	Tmp	228	5.320	14:07:02.17	14:07:02.59	0	0.4s	+4	2°	53°
67	Tmp	231	6.645	14:09:09.59	14:09:06.71	0	2.9s	-29	28°	53°

Num	84	Pen	0	PCZ	0	Total PP	44743	Col. Final	53°
-----	----	-----	---	-----	---	----------	-------	------------	-----







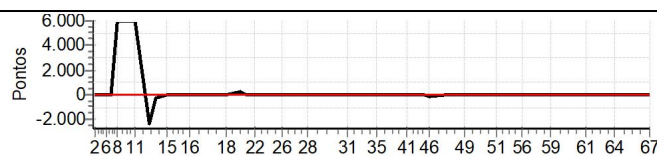
# RIBEIRAO PRETO - SP - Mitsubishi MotorSports Sudeste 2020

## Performance Individual

PC	Tp	Trc	DistPC	Ideal	Passagem	Pen	Erro	Pontos	NoPC	AtePC
<b>N</b> <b>u</b> <b>m</b>	<b>85</b>	85 / Sinval de Figueiredo Filho / Tai Lam								
		Cat / NL / Largada		LIGHT / 85 / 10:45:00						
		Sao Paulo-SP				PAJERO TR4 4X4				
PC	Tp	Trc	DistPC	Ideal	Passagem	Pen	Erro	Pontos	NoPC	AtePC
1	Tmp	3	0.433	11:00:54.09	11:00:54.38	0	0.3s	+3	8°	8°
2	Tmp	4	0.687	11:01:24.21	11:01:24.91	0	0.7s	+7	20°	14°
3	Tmp	6	1.303	11:02:30.23	11:02:30.16	0	0.1s	-1	3°	6°
4	Tmp	7	1.798	11:03:23.31	11:03:23.35	0	0.0s	0	1°	4°
5	Tmp	9	2.213	11:04:29.27	11:04:28.84	0	0.4s	-4	15°	5°
6	Tmp	9	2.730	11:05:31.31	11:05:30.61	0	0.7s	-7	18°	6°
7	Tmp	12	3.400	11:07:09.27	11:07:10.20	0	0.9s	+9	18°	6°
8	Tmp	16	4.175	11:08:53.75	--:--:--	0		+6000	57°	54°
9	Tmp	17	5.035	11:10:25.79	--:--:--	0		+6000	57°	56°
10	Tmp	19	6.603	11:13:14.89	--:--:--	0		+6000	56°	56°
11	Tmp	23	7.225	11:15:04.85	--:--:--	0		+6000	56°	56°
12	Tmp	29	1.088	11:19:42.78	11:15:48.02	0	3m54s	-2348	55°	55°
13	Tmp	31	1.661	11:20:56.47	11:18:40.68	0	2m15s	-1358	55°	55°
14	Tmp	33	2.216	11:22:05.92	11:21:46.31	0	19.6s	-196	50°	55°
15	Tmp	35	4.196	11:26:05.67	11:26:01.64	0	4.0s	-40	38°	55°
16	Tmp	43	1.754	11:33:31.84	11:33:31.19	0	0.7s	-7	18°	55°
17	Tmp	54	2.548	11:43:49.22	11:43:46.57	0	2.7s	-27	36°	55°
18	Tmp	55	3.768	11:46:00.12	11:46:02.56	0	2.4s	+24	31°	55°
19	Tmp	61	0.559	11:50:51.99	11:51:13.97	0	22.0s	[+220]	45°	55°
20	Tmp	63	1.533	11:52:50.44	11:52:45.05	0	5.4s	-54	44°	55°
21	Tmp	65	2.134	11:54:04.00	11:53:59.76	0	4.2s	-42	41°	53°
22	Tmp	67	2.787	11:55:35.38	11:55:32.72	0	2.7s	-27	34°	53°
23	Tmp	72	0.224	11:59:11.20	11:59:12.15	0	1.0s	+10	23°	53°
24	Tmp	75	1.528	12:01:34.40	12:01:34.52	0	0.1s	+1	4°	53°
25	Tmp	76	1.986	12:02:41.95	12:02:42.35	0	0.4s	+4	9°	53°
26	Tmp	80	3.121	12:05:04.35	12:05:04.02	0	0.3s	-3	7°	52°
27	Tmp	84	0.241	12:08:59.52	12:09:00.29	0	0.8s	+8	28°	51°
28	Tmp	86	3.310	12:13:58.67	12:13:57.71	0	1.0s	-10	19°	51°
29	Tmp	92	1.356	12:22:48.56	12:22:52.29	0	3.7s	[+37]	41°	51°
30	Tmp	94	2.331	12:24:22.01	12:24:22.04	0	0.0s	0	2°	51°
31	Tmp	97	4.345	12:27:36.42	12:27:36.24	0	0.2s	-2	4°	51°
32	Tmp	101	5.796	12:30:29.11	12:30:26.42	0	2.7s	-27	32°	51°
33	Tmp	106	6.766	12:32:39.05	12:32:32.82	0	6.2s	-62	38°	51°
34	Tmp	110	0.103	12:36:41.15	12:36:44.59	0	3.4s	[+34]	28°	51°
35	Tmp	111	0.484	12:37:23.66	12:37:26.85	0	3.2s	+32	37°	51°
36	Tmp	115	1.929	12:40:16.89	12:40:19.63	0	2.7s	+27	37°	51°
37	Tmp	118	3.310	12:42:36.91	12:42:37.57	0	0.7s	+7	7°	51°
38	Tmp	120	4.043	12:43:45.52	12:43:45.69	0	0.2s	+2	4°	51°
39	Tmp	123	4.436	12:44:26.48	12:44:28.71	0	2.2s	+22	33°	51°
40	Tmp	127	5.065	12:45:55.35	12:45:56.28	0	0.9s	+9	13°	51°
41	Tmp	129	5.602	12:47:20.98	12:47:19.67	0	1.3s	-13	22°	51°
42	Tmp	131	6.769	12:49:43.33	12:49:42.84	0	0.5s	-5	7°	51°
43	Tmp	132	7.046	12:50:22.45	12:50:20.67	0	1.8s	-18	15°	51°
44	Tmp	137	7.565	12:51:55.92	12:51:50.78	0	5.1s	-51	29°	51°
45	Tmp	139	8.416	12:53:27.09	12:53:21.21	0	5.9s	-59	37°	51°
46	Tmp	140	9.086	12:55:03.57	12:54:56.14	0	7.4s	-74	38°	51°
47	Tmp	150	0.636	13:00:47.16	13:00:50.26	0	3.1s	+31	37°	51°
48	Tmp	150	1.252	13:01:48.76	13:01:49.91	0	1.2s	+12	27°	51°
49	Tmp	160	3.701	13:06:55.72	13:06:55.79	0	0.1s	+1	1°	51°
50	Tmp	166	0.490	13:16:48.28	13:16:48.10	0	0.2s	-2	5°	51°
51	Tmp	168	1.116	13:18:00.54	13:18:01.61	0	1.1s	+11	33°	51°
52	Tmp	171	2.515	13:20:37.96	13:20:37.84	0	0.1s	-1	2°	51°

PC	Tp	Trc	DistPC	Ideal	Passagem	Pen	Erro	Pontos	NoPC	AtePC
53	Tmp	174	3.606	13:22:45.05	13:22:46.08	0	1.0s	+10	17°	51°
54	Tmp	175	4.217	13:23:58.04	13:23:57.33	0	0.7s	-7	7°	51°
55	Tmp	176	4.537	13:24:31.69	13:24:31.78	0	0.1s	+1	2°	51°
56	Tmp	179	5.464	13:26:32.77	13:26:32.95	0	0.2s	+2	3°	51°
57	Tmp	181	6.680	13:29:13.67	13:29:13.20	0	0.5s	-5	7°	51°
58	Tmp	184	0.179	13:31:08.80	13:31:11.87	0	3.1s	+31	36°	51°
59	Tmp	190	2.349	13:36:12.74	13:36:11.90	0	0.8s	-8	11°	51°
60	Tmp	194	4.323	13:41:10.57	13:41:08.22	0	2.4s	-24	21°	51°
61	Tmp	201	0.365	13:48:30.64	13:48:29.14	0	1.5s	-15	32°	51°
62	Tmp	208	1.902	13:52:05.42	13:52:08.32	0	2.9s	+29	41°	51°
63	Tmp	213	3.712	13:55:14.65	13:55:08.39	0	6.3s	-63	34°	51°
64	Tmp	215	5.023	13:58:03.06	13:58:00.20	0	2.9s	-29	26°	51°
65	Tmp	225	3.657	14:05:41.35	14:05:40.74	0	0.6s	-6	10°	51°
66	Tmp	228	5.320	14:08:02.17	14:07:59.17	0	3.0s	-30	28°	51°
67	Tmp	231	6.645	14:10:09.59	14:10:06.21	0	3.4s	-34	32°	51°

Num	85	Pen	0	PCZ	2	Total PP	28952	Col. Final	51°
-----	----	-----	---	-----	---	----------	-------	------------	-----





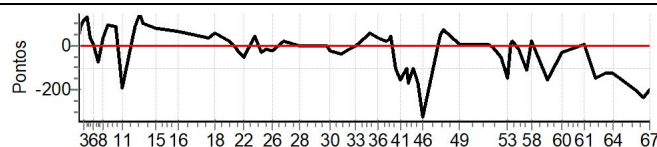
# RIBEIRAO PRETO - SP - Mitsubishi MotorSports Sudeste 2020

## Performance Individual

PC	Tp	Trc	DistPC	Ideal	Passagem	Pen	Erro	Pontos	NoPC	AtePC
N u m	86	86 / Fausto Ferreira / Joice Carolina								
		Cat / NL / Largada		LIGHT / 86 / 10:46:00						
		Sertaozinho-SP				PAJERO TR4 4X4				
PC	Tp	Trc	DistPC	Ideal	Passagem	Pen	Erro	Pontos	NoPC	AtePC
1	Tmp	3	0.433	11:01:54.09	11:01:59.03	0	4.9s	+49	43°	43°
2	Tmp	4	0.687	11:02:24.21	11:02:33.09	0	8.9s	+89	47°	43°
3	Tmp	6	1.303	11:03:30.23	11:03:42.43	0	12.2s	[+122]	46°	44°
4	Tmp	7	1.798	11:04:23.31	11:04:36.71	0	13.4s	[+134]	45°	45°
5	Tmp	9	2.213	11:05:29.27	11:05:33.01	0	3.7s	+37	33°	43°
6	Tmp	9	2.730	11:06:31.31	11:06:32.34	0	1.0s	+10	23°	41°
7	Tmp	12	3.400	11:08:09.27	11:08:02.21	0	7.1s	-71	37°	42°
8	Tmp	16	4.175	11:09:53.75	11:09:57.45	0	3.7s	+37	36°	40°
9	Tmp	17	5.035	11:11:25.79	11:11:35.29	0	9.5s	+95	42°	41°
10	Tmp	19	6.603	11:14:14.89	11:14:24.13	0	9.2s	+92	42°	41°
11	Tmp	23	7.225	11:16:04.85	11:15:45.15	0	19.7s	-197	45°	41°
12	Tmp	29	1.088	11:20:42.78	11:20:52.12	0	9.3s	+93	42°	41°
13	Tmp	31	1.661	11:21:56.47	11:22:11.40	0	14.9s	[+149]	47°	40°
14	Tmp	33	2.216	11:23:05.92	11:23:16.60	0	10.7s	+107	46°	41°
15	Tmp	35	4.196	11:27:05.67	11:27:13.70	0	8.0s	+80	44°	40°
16	Tmp	43	1.754	11:34:31.84	11:34:38.76	0	6.9s	+69	42°	40°
17	Tmp	54	2.548	11:44:49.22	11:44:52.78	0	3.6s	+36	37°	39°
18	Tmp	55	3.768	11:47:00.12	11:47:06.13	0	6.0s	+60	40°	39°
19	Tmp	61	0.559	11:51:51.99	11:51:53.88	0	1.9s	+19	25°	39°
20	Tmp	63	1.533	11:53:50.44	11:53:49.66	0	0.8s	-8	22°	38°
21	Tmp	65	2.134	11:55:04.00	11:55:01.26	0	2.7s	-27	34°	38°
22	Tmp	67	2.787	11:56:35.38	11:56:30.20	0	5.2s	-52	43°	37°
23	Tmp	72	0.224	12:00:11.20	12:00:15.70	0	4.5s	+45	43°	37°
24	Tmp	75	1.528	12:02:34.40	12:02:31.12	0	3.3s	-33	38°	37°
25	Tmp	76	1.986	12:03:41.95	12:03:40.70	0	1.3s	-13	29°	37°
26	Tmp	80	3.121	12:06:04.35	12:06:01.72	0	2.6s	-26	40°	37°
27	Tmp	84	0.241	12:09:59.52	12:10:01.54	0	2.0s	+20	40°	37°
28	Tmp	86	3.310	12:14:58.67	12:14:58.99	0	0.3s	+3	9°	37°
29	Tmp	92	1.356	12:23:48.56	12:23:48.59	0	0.0s	0	1°	37°
30	Tmp	94	2.331	12:25:22.01	12:25:19.57	0	2.4s	-24	41°	37°
31	Tmp	97	4.345	12:28:36.42	12:28:32.73	0	3.7s	-37	45°	37°
32	Tmp	101	5.796	12:31:29.11	12:31:27.83	0	1.3s	-13	14°	37°
33	Tmp	106	6.766	12:33:39.05	12:33:39.37	0	0.3s	+3	5°	36°
34	Tmp	110	0.103	12:37:41.15	12:37:46.29	0	5.1s	+51	38°	36°
35	Tmp	111	0.484	12:38:23.66	12:38:29.77	0	6.1s	+61	45°	36°
36	Tmp	115	1.929	12:41:16.89	12:41:20.85	0	4.0s	+40	40°	35°
37	Tmp	118	3.310	12:43:36.91	12:43:39.40	0	2.5s	+25	37°	35°
38	Tmp	120	4.043	12:44:45.52	12:44:48.60	0	3.1s	+31	40°	35°
39	Tmp	123	4.436	12:45:26.48	12:45:31.02	0	4.5s	+45	45°	35°
40	Tmp	127	5.065	12:46:55.35	12:46:45.22	0	10.1s	-101	46°	35°
41	Tmp	129	5.602	12:48:20.98	12:48:04.94	0	16.0s	-160	46°	35°
42	Tmp	131	6.769	12:50:43.33	12:50:32.96	0	10.4s	-104	47°	35°
43	Tmp	132	7.046	12:51:22.45	12:51:05.54	0	16.9s	-169	49°	36°
44	Tmp	137	7.565	12:52:55.92	12:52:45.64	0	10.3s	-103	41°	37°
45	Tmp	139	8.416	12:54:27.09	12:54:10.04	0	17.1s	-171	47°	37°
46	Tmp	140	9.086	12:56:03.57	12:55:30.74	0	32.8s	-328	51°	39°
47	Tmp	150	0.636	13:01:47.16	13:01:52.61	0	5.5s	+55	45°	39°
48	Tmp	150	1.252	13:02:48.76	13:02:56.47	0	7.7s	+77	45°	39°
49	Tmp	160	3.701	13:07:55.72	13:07:56.83	0	1.1s	+11	21°	39°
50	Tmp	166	0.490	13:17:48.28	13:17:49.39	0	1.1s	+11	18°	39°
51	Tmp	168	1.116	13:19:00.54	13:18:59.80	0	0.7s	-7	23°	38°
52	Tmp	171	2.515	13:21:37.96	13:21:32.52	0	5.4s	-54	40°	38°

PC	Tp	Trc	DistPC	Ideal	Passagem	Pen	Erro	Pontos	NoPC	AtePC
53	Tmp	174	3.606	13:23:45.05	13:23:30.24	0	14.8s	-148	48°	38°
54	Tmp	175	4.217	13:24:58.04	13:24:58.41	0	0.4s	+4	4°	38°
55	Tmp	176	4.537	13:25:31.69	13:25:34.03	0	2.3s	+23	34°	37°
56	Tmp	179	5.464	13:27:32.77	13:27:31.05	0	1.7s	-17	26°	37°
57	Tmp	181	6.680	13:30:13.67	13:30:02.29	0	11.4s	-114	49°	37°
58	Tmp	184	0.179	13:32:08.80	13:32:11.36	0	2.6s	+26	33°	37°
59	Tmp	190	2.349	13:37:12.74	13:36:56.75	0	16.0s	-160	50°	37°
60	Tmp	194	4.323	13:42:10.57	13:42:07.63	0	2.9s	-29	27°	37°
61	Tmp	201	0.365	13:49:30.64	13:49:31.77	0	1.1s	+11	28°	37°
62	Tmp	208	1.902	13:53:05.42	13:52:50.75	0	14.7s	-147	50°	37°
63	Tmp	213	3.712	13:56:14.65	13:56:01.78	0	12.9s	-129	48°	37°
64	Tmp	215	5.023	13:59:03.06	13:58:50.24	0	12.8s	-128	49°	37°
65	Tmp	225	3.657	14:06:41.35	14:06:20.18	0	21.2s	-212	50°	37°
66	Tmp	228	5.320	14:09:02.17	14:08:38.10	0	24.1s	-241	51°	37°
67	Tmp	231	6.645	14:11:09.59	14:10:49.20	0	20.4s	-204	48°	37°

Num	86	Pen	0	PCZ	1	Total PP	4642	Col. Final	37°
-----	----	-----	---	-----	---	----------	------	------------	-----





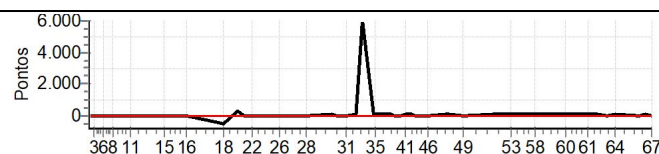
# RIBEIRAO PRETO - SP - Mitsubishi MotorSports Sudeste 2020

## Performance Individual

PC	Tp	Trc	DistPC	Ideal	Passagem	Pen	Erro	Pontos	NoPC	AtePC
N u m	87	87 / Mateus Hakime / Rodrigo Bertoni								
		Cat / NL / Largada		LIGHT / 87 / 10:47:00						
		Franca-SP			PAJERO TR4 4X4					
PC	Tp	Trc	DistPC	Ideal	Passagem	Pen	Erro	Pontos	NoPC	AtePC
1	Tmp	3	0.433	11:02:54.09	11:02:53.18	0	0.9s	-9	19°	19°
2	Tmp	4	0.687	11:03:24.21	11:03:24.91	0	0.7s	+7	19°	20°
3	Tmp	6	1.303	11:04:30.23	11:04:30.67	0	0.4s	+4	11°	13°
4	Tmp	7	1.798	11:05:23.31	11:05:25.55	0	2.2s	+22	31°	16°
5	Tmp	9	2.213	11:06:29.27	11:06:28.02	0	1.3s	-13	25°	19°
6	Tmp	9	2.730	11:07:31.31	11:07:31.17	0	0.1s	-1	4°	16°
7	Tmp	12	3.400	11:09:09.27	11:09:09.41	0	0.1s	+1	4°	14°
8	Tmp	16	4.175	11:10:53.75	11:10:53.52	0	0.2s	-2	5°	12°
9	Tmp	17	5.035	11:12:25.79	11:12:25.75	0	0.0s	0	1°	10°
10	Tmp	19	6.603	11:15:14.89	11:15:14.56	0	0.3s	-3	4°	8°
11	Tmp	23	7.225	11:17:04.85	11:17:04.87	0	0.0s	0	1°	2°
12	Tmp	29	1.088	11:21:42.78	11:21:42.32	0	0.5s	-5	13°	1°
13	Tmp	31	1.661	11:22:56.47	11:22:57.00	0	0.5s	+5	13°	1°
14	Tmp	33	2.216	11:24:05.92	11:24:06.30	0	0.4s	+4	9°	1°
15	Tmp	35	4.196	11:28:05.67	11:28:06.60	0	0.9s	+9	14°	1°
16	Tmp	43	1.754	11:35:31.84	11:35:31.88	0	0.0s	0	1°	1°
17	Tmp	54	2.548	11:45:49.22	11:45:10.94	0	38.3s	-383	48°	24°
18	Tmp	55	3.768	11:48:00.12	11:47:06.90	0	53.2s	-532	48°	35°
19	Tmp	61	0.559	11:52:51.99	11:53:19.11	0	27.1s	[+271]	48°	36°
20	Tmp	63	1.533	11:54:50.44	11:54:52.53	0	2.1s	+21	33°	34°
21	Tmp	65	2.134	11:56:04.00	11:55:59.98	0	4.0s	-40	39°	34°
22	Tmp	67	2.787	11:57:35.38	11:57:33.79	0	1.6s	-16	30°	34°
23	Tmp	72	0.224	12:01:11.20	12:01:08.65	0	2.6s	-26	36°	34°
24	Tmp	75	1.528	12:03:34.40	12:03:33.95	0	0.5s	-5	15°	34°
25	Tmp	76	1.986	12:04:41.95	12:04:40.53	0	1.4s	-14	31°	34°
26	Tmp	80	3.121	12:07:04.35	12:07:03.22	0	1.1s	-11	26°	34°
27	Tmp	84	0.241	12:10:59.52	12:10:58.31	0	1.2s	-12	31°	34°
28	Tmp	86	3.310	12:15:58.67	12:16:00.90	0	2.2s	+22	38°	34°
29	Tmp	92	1.356	12:24:48.56	12:24:51.99	0	3.4s	+34	40°	34°
30	Tmp	94	2.331	12:26:22.01	12:26:24.51	0	2.5s	+25	43°	34°
31	Tmp	97	4.345	12:29:36.42	12:29:38.62	0	2.2s	+22	36°	34°
32	Tmp	101	5.796	12:32:29.11	12:32:33.52	0	4.4s	+44	42°	35°
33	Tmp	106	6.766	12:34:39.05	--:--:--	0		+6000	55°	47°
34	Tmp	110	0.103	12:38:41.15	12:38:49.23	0	8.1s	+81	46°	47°
35	Tmp	111	0.484	12:39:23.66	12:39:29.40	0	5.7s	+57	43°	47°
36	Tmp	115	1.929	12:42:16.89	12:42:23.32	0	6.4s	+64	44°	47°
37	Tmp	118	3.310	12:44:36.91	12:44:43.80	0	6.9s	+69	46°	47°
38	Tmp	120	4.043	12:45:45.52	12:45:47.84	0	2.3s	+23	38°	47°
39	Tmp	123	4.436	12:46:26.48	12:46:28.76	0	2.3s	+23	34°	47°
40	Tmp	127	5.065	12:47:55.35	12:47:52.76	0	2.6s	-26	29°	47°
41	Tmp	129	5.602	12:49:20.98	12:49:24.08	0	3.1s	+31	36°	47°
42	Tmp	131	6.769	12:51:43.33	12:51:47.28	0	4.0s	+40	37°	47°
43	Tmp	132	7.046	12:52:22.45	12:52:23.64	0	1.2s	+12	8°	47°
44	Tmp	137	7.565	12:53:55.92	12:53:58.71	0	2.8s	+28	18°	47°
45	Tmp	139	8.416	12:55:27.09	12:55:28.76	0	1.7s	+17	11°	47°
46	Tmp	140	9.086	12:57:03.57	12:57:05.00	0	1.4s	+14	5°	47°
47	Tmp	150	0.636	13:02:47.16	13:02:51.34	0	4.2s	+42	42°	46°
48	Tmp	150	1.252	13:03:48.76	13:03:51.73	0	3.0s	+30	39°	46°
49	Tmp	160	3.701	13:08:55.72	13:08:58.35	0	2.6s	+26	35°	46°
50	Tmp	166	0.490	13:18:48.28	13:18:52.80	0	4.5s	+45	39°	46°
51	Tmp	168	1.116	13:20:00.54	13:20:04.08	0	3.5s	+35	42°	46°
52	Tmp	171	2.515	13:22:37.96	13:22:43.65	0	5.7s	+57	42°	46°

PC	Tp	Trc	DistPC	Ideal	Passagem	Pen	Erro	Pontos	NoPC	AtePC
53	Tmp	174	3.606	13:24:45.05	13:24:52.06	0	7.0s	+70	42°	46°
54	Tmp	175	4.217	13:25:58.04	13:26:03.61	0	5.6s	+56	42°	46°
55	Tmp	176	4.537	13:26:31.69	13:26:39.07	0	7.4s	+74	48°	46°
56	Tmp	179	5.464	13:28:32.77	13:28:39.78	0	7.0s	+70	46°	46°
57	Tmp	181	6.680	13:31:13.67	13:31:21.89	0	8.2s	+82	46°	45°
58	Tmp	184	0.179	13:33:08.80	13:33:19.33	0	10.5s	[+105]	47°	45°
59	Tmp	190	2.349	13:38:12.74	13:38:22.07	0	9.3s	[+93]	48°	45°
60	Tmp	194	4.323	13:43:10.57	13:43:14.60	0	4.0s	+40	36°	46°
61	Tmp	201	0.365	13:50:30.64	13:50:34.25	0	3.6s	+36	42°	46°
62	Tmp	208	1.902	13:54:05.42	13:54:13.56	0	8.1s	+81	48°	45°
63	Tmp	213	3.712	13:57:14.65	13:57:16.46	0	1.8s	+18	16°	45°
64	Tmp	215	5.023	14:00:03.06	14:00:09.16	0	6.1s	+61	40°	45°
65	Tmp	225	3.657	14:07:41.35	14:07:44.07	0	2.7s	+27	35°	45°
66	Tmp	228	5.320	14:10:02.17	14:10:05.37	0	3.2s	+32	30°	45°
67	Tmp	231	6.645	14:12:09.59	14:12:10.82	0	1.2s	+12	11°	45°

Num	87	Pen	0	PCZ	3	Total PP	8671	Col. Final	45°
-----	----	-----	---	-----	---	----------	------	------------	-----





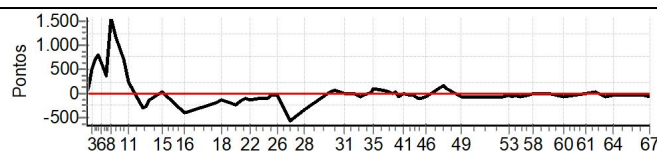
# RIBEIRAO PRETO - SP - Mitsubishi MotorSports Sudeste 2020

## Performance Individual

PC	Tp	Trc	DistPC	Ideal	Passagem	Pen	Erro	Pontos	NoPC	AtePC
N u m	88	88 / Rodrigo Guarino Cassarotti / Thadeu Lapetina de Carvalho								
		Cat / NL / Largada		LIGHT / 88 / 10:48:00						
		Limeira-sp			L200 TRITON SPORT GLS					
PC	Tp	Trc	DistPC	Ideal	Passagem	Pen	Erro	Pontos	NoPC	AtePC
1	Tmp	3	0.433	11:03:54.09	11:03:56.72	0	2.6s	+26	30°	30°
2	Tmp	4	0.687	11:04:24.21	11:04:38.39	0	14.2s	+142	52°	48°
3	Tmp	6	1.303	11:05:30.23	11:06:19.55	0	49.3s	+493	54°	53°
4	Tmp	7	1.798	11:06:23.31	11:07:33.96	0	1m10s	+707	54°	54°
5	Tmp	9	2.213	11:07:29.27	11:08:48.97	0	1m19s	[+797]	54°	54°
6	Tmp	9	2.730	11:08:31.31	11:09:36.14	0	1m04s	+648	54°	54°
7	Tmp	12	3.400	11:10:09.27	11:10:46.59	0	37.3s	+373	52°	54°
8	Tmp	16	4.175	11:11:53.75	11:14:28.96	0	2m35s	[+1552]	54°	53°
9	Tmp	17	5.035	11:13:25.79	11:15:20.10	0	1m54s	[+1143]	54°	53°
10	Tmp	19	6.603	11:16:14.89	11:17:26.02	0	1m11s	+711	54°	53°
11	Tmp	23	7.225	11:18:04.85	11:18:28.96	0	24.1s	+241	48°	53°
12	Tmp	29	1.088	11:22:42.78	11:22:12.74	0	30.0s	-300	50°	53°
13	Tmp	31	1.661	11:23:56.47	11:23:32.70	0	23.8s	-238	50°	53°
14	Tmp	33	2.216	11:25:05.92	11:24:54.45	0	11.5s	-115	48°	53°
15	Tmp	35	4.196	11:29:05.67	11:29:08.66	0	3.0s	+30	31°	53°
16	Tmp	43	1.754	11:36:31.84	11:35:52.95	0	38.9s	-389	51°	53°
17	Tmp	54	2.548	11:46:49.22	11:46:30.01	0	19.2s	-192	47°	50°
18	Tmp	55	3.768	11:49:00.12	11:48:48.92	0	11.2s	-112	45°	49°
19	Tmp	61	0.559	11:53:51.99	11:53:29.45	0	22.5s	-225	46°	49°
20	Tmp	63	1.533	11:55:50.44	11:55:38.12	0	12.3s	-123	46°	48°
21	Tmp	65	2.134	11:57:04.00	11:56:54.53	0	9.5s	-95	46°	48°
22	Tmp	67	2.787	11:58:35.38	11:58:24.30	0	11.1s	-111	47°	48°
23	Tmp	72	0.224	12:02:11.20	12:02:03.31	0	7.9s	-79	47°	48°
24	Tmp	75	1.528	12:04:34.40	12:04:26.29	0	8.1s	-81	45°	48°
25	Tmp	76	1.986	12:05:41.95	12:05:40.79	0	1.2s	-12	27°	48°
26	Tmp	80	3.121	12:08:04.35	12:08:01.52	0	2.8s	-28	42°	48°
27	Tmp	84	0.241	12:11:59.52	12:11:04.55	0	55.0s	-550	52°	48°
28	Tmp	86	3.310	12:16:58.67	12:16:27.95	0	30.7s	-307	50°	48°
29	Tmp	92	1.356	12:25:48.56	12:25:52.83	0	4.3s	+43	42°	48°
30	Tmp	94	2.331	12:27:22.01	12:27:28.09	0	6.1s	+61	50°	48°
31	Tmp	97	4.345	12:30:36.42	12:30:38.33	0	1.9s	+19	30°	48°
32	Tmp	101	5.796	12:33:29.11	12:33:29.20	0	0.1s	+1	4°	48°
33	Tmp	106	6.766	12:35:39.05	12:35:34.50	0	4.6s	-46	31°	48°
34	Tmp	110	0.103	12:39:41.15	12:39:44.09	0	2.9s	+29	22°	48°
35	Tmp	111	0.484	12:40:23.66	12:40:35.43	0	11.8s	+118	47°	48°
36	Tmp	115	1.929	12:43:16.89	12:43:23.45	0	6.6s	+66	45°	48°
37	Tmp	118	3.310	12:45:36.91	12:45:41.04	0	4.1s	+41	42°	48°
38	Tmp	120	4.043	12:46:45.52	12:46:47.02	0	1.5s	+15	30°	48°
39	Tmp	123	4.436	12:47:26.48	12:47:29.09	0	2.6s	+26	36°	48°
40	Tmp	127	5.065	12:48:55.35	12:48:49.03	0	6.3s	-63	39°	48°
41	Tmp	129	5.602	12:50:20.98	12:50:20.65	0	0.3s	-3	11°	48°
42	Tmp	131	6.769	12:52:43.33	12:52:42.29	0	1.0s	-10	13°	48°
43	Tmp	132	7.046	12:53:22.45	12:53:19.19	0	3.3s	-33	22°	48°
44	Tmp	137	7.565	12:54:55.92	12:54:47.78	0	8.1s	-81	32°	48°
45	Tmp	139	8.416	12:56:27.09	12:56:18.17	0	8.9s	-89	42°	48°
46	Tmp	140	9.086	12:58:03.57	12:57:57.52	0	6.1s	-61	31°	48°
47	Tmp	150	0.636	13:03:47.16	13:04:03.87	0	16.7s	+167	49°	48°
48	Tmp	150	1.252	13:04:48.76	13:04:59.37	0	10.6s	+106	46°	48°
49	Tmp	160	3.701	13:09:55.72	13:09:51.47	0	4.3s	-43	45°	47°
50	Tmp	166	0.490	13:19:48.28	13:19:41.83	0	6.5s	-65	44°	47°
51	Tmp	168	1.116	13:21:00.54	13:20:54.65	0	5.9s	-59	45°	47°
52	Tmp	171	2.515	13:23:37.96	13:23:32.50	0	5.5s	-55	41°	47°

PC	Tp	Trc	DistPC	Ideal	Passagem	Pen	Erro	Pontos	NoPC	AtePC
53	Tmp	174	3.606	13:25:45.05	13:25:41.56	0	3.5s	-35	37°	47°
54	Tmp	175	4.217	13:26:58.04	13:26:51.82	0	6.2s	-62	44°	47°
55	Tmp	176	4.537	13:27:31.69	13:27:30.17	0	1.5s	-15	25°	47°
56	Tmp	179	5.464	13:29:32.77	13:29:28.46	0	4.3s	-43	39°	47°
57	Tmp	181	6.680	13:32:13.67	13:32:10.83	0	2.8s	-28	32°	47°
58	Tmp	184	0.179	13:34:08.80	13:34:08.48	0	0.3s	-3	5°	46°
59	Tmp	190	2.349	13:39:12.74	13:39:12.12	0	0.6s	-6	7°	46°
60	Tmp	194	4.323	13:44:10.57	13:44:05.81	0	4.8s	-48	40°	45°
61	Tmp	201	0.365	13:51:30.64	13:51:31.65	0	1.0s	+10	24°	45°
62	Tmp	208	1.902	13:55:05.42	13:55:08.14	0	2.7s	+27	38°	44°
63	Tmp	213	3.712	13:58:14.65	13:58:09.96	0	4.7s	-47	24°	44°
64	Tmp	215	5.023	14:01:03.06	14:01:01.78	0	1.3s	-13	13°	44°
65	Tmp	225	3.657	14:08:41.35	14:08:39.93	0	1.4s	-14	20°	44°
66	Tmp	228	5.320	14:11:02.17	14:11:00.18	0	2.0s	-20	18°	44°
67	Tmp	231	6.645	14:13:09.59	14:13:03.80	0	5.8s	-58	40°	44°

Num	88	Pen	0	PCZ	0	Total PP	8057	Col. Final	44°
-----	----	-----	---	-----	---	----------	------	------------	-----







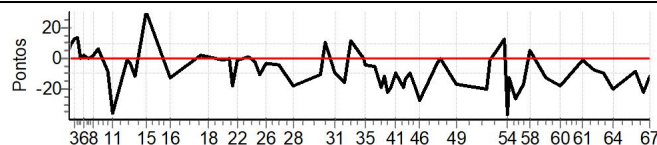
# RIBEIRAO PRETO - SP - Mitsubishi MotorSports Sudeste 2020

## Performance Individual

PC	Tp	Trc	DistPC	Ideal	Passagem	Pen	Erro	Pontos	NoPC	AtePC
<b>N</b> <b>u</b> <b>m</b>	<b>89</b>	89 / Daniel Machado Reis / Mateus Victa Tanure Teixeira								
		Cat / NL / Largada		LIGHT / 89 / 10:49:00						
		Campinas-SP				PAJERO TR4 4X4				
PC	Tp	Trc	DistPC	Ideal	Passagem	Pen	Erro	Pontos	NoPC	AtePC
1	Tmp	3	0.433	11:04:54.09	11:04:54.71	0	0.6s	+6	16°	16°
2	Tmp	4	0.687	11:05:24.21	11:05:25.11	0	0.9s	+9	24°	19°
3	Tmp	6	1.303	11:06:30.23	11:06:31.47	0	1.2s	[+12]	20°	16°
4	Tmp	7	1.798	11:07:23.31	11:07:24.74	0	1.4s	[+14]	26°	15°
5	Tmp	9	2.213	11:08:29.27	11:08:29.27	0	0.0s	0	2°	15°
6	Tmp	9	2.730	11:09:31.31	11:09:31.50	0	0.2s	+2	5°	13°
7	Tmp	12	3.400	11:11:09.27	11:11:09.30	0	0.0s	0	1°	9°
8	Tmp	16	4.175	11:12:53.75	11:12:53.95	0	0.2s	+2	4°	7°
9	Tmp	17	5.035	11:14:25.79	11:14:26.40	0	0.6s	+6	12°	5°
10	Tmp	19	6.603	11:17:14.89	11:17:14.06	0	0.8s	-8	8°	6°
11	Tmp	23	7.225	11:19:04.85	11:19:01.35	0	3.5s	-35	23°	8°
12	Tmp	29	1.088	11:23:42.78	11:23:42.69	0	0.1s	-1	2°	8°
13	Tmp	31	1.661	11:24:56.47	11:24:56.16	0	0.3s	-3	7°	4°
14	Tmp	33	2.216	11:26:05.92	11:26:04.85	0	1.1s	-11	19°	4°
15	Tmp	35	4.196	11:30:05.67	11:30:08.71	0	3.0s	[+30]	30°	6°
16	Tmp	43	1.754	11:37:31.84	11:37:30.65	0	1.2s	-12	22°	6°
17	Tmp	54	2.548	11:47:49.22	11:47:49.38	0	0.2s	+2	5°	5°
18	Tmp	55	3.768	11:50:00.12	11:50:00.20	0	0.1s	+1	1°	5°
19	Tmp	61	0.559	11:54:51.99	11:54:51.87	0	0.1s	-1	3°	5°
20	Tmp	63	1.533	11:56:50.44	11:56:50.44	0	0.0s	0	1°	3°
21	Tmp	65	2.134	11:58:04.00	11:58:02.27	0	1.7s	-17	24°	3°
22	Tmp	67	2.787	11:59:35.38	11:59:35.28	0	0.1s	-1	2°	3°
23	Tmp	72	0.224	12:03:11.20	12:03:11.31	0	0.1s	+1	4°	3°
24	Tmp	75	1.528	12:05:34.40	12:05:34.19	0	0.2s	-2	7°	2°
25	Tmp	76	1.986	12:06:41.95	12:06:40.92	0	1.0s	-10	24°	2°
26	Tmp	80	3.121	12:09:04.35	12:09:04.02	0	0.3s	-3	6°	2°
27	Tmp	84	0.241	12:12:59.52	12:12:59.09	0	0.4s	-4	20°	2°
28	Tmp	86	3.310	12:17:58.67	12:17:56.93	0	1.7s	-17	31°	3°
29	Tmp	92	1.356	12:26:48.56	12:26:47.56	0	1.0s	-10	22°	3°
30	Tmp	94	2.331	12:28:22.01	12:28:22.99	0	1.0s	+10	29°	3°
31	Tmp	97	4.345	12:31:36.42	12:31:35.56	0	0.9s	-9	12°	3°
32	Tmp	101	5.796	12:34:29.11	12:34:27.57	0	1.5s	-15	19°	3°
33	Tmp	106	6.766	12:36:39.05	12:36:40.17	0	1.1s	+11	14°	3°
34	Tmp	110	0.103	12:40:41.15	12:40:41.16	0	0.0s	0	1°	3°
35	Tmp	111	0.484	12:41:23.66	12:41:23.25	0	0.4s	-4	11°	3°
36	Tmp	115	1.929	12:44:16.89	12:44:16.36	0	0.5s	-5	10°	3°
37	Tmp	118	3.310	12:46:36.91	12:46:35.09	0	1.8s	-18	28°	3°
38	Tmp	120	4.043	12:47:45.52	12:47:44.42	0	1.1s	-11	21°	3°
39	Tmp	123	4.436	12:48:26.48	12:48:24.33	0	2.2s	-22	32°	3°
40	Tmp	127	5.065	12:49:55.35	12:49:53.51	0	1.8s	-18	22°	3°
41	Tmp	129	5.602	12:51:20.98	12:51:20.05	0	0.9s	-9	17°	4°
42	Tmp	131	6.769	12:53:43.33	12:53:41.58	0	1.8s	-18	21°	5°
43	Tmp	132	7.046	12:54:22.45	12:54:21.14	0	1.3s	-13	9°	5°
44	Tmp	137	7.565	12:55:55.92	12:55:55.05	0	0.9s	-9	6°	4°
45	Tmp	139	8.416	12:57:27.09	12:57:25.44	0	1.7s	-17	10°	4°
46	Tmp	140	9.086	12:59:03.57	12:59:00.90	0	2.7s	-27	19°	4°
47	Tmp	150	0.636	13:04:47.16	13:04:46.83	0	0.3s	-3	8°	3°
48	Tmp	150	1.252	13:05:48.76	13:05:48.78	0	0.0s	0	2°	3°
49	Tmp	160	3.701	13:10:55.72	13:10:54.13	0	1.6s	-16	29°	3°
50	Tmp	166	0.490	13:20:48.28	13:20:46.43	0	1.9s	-19	27°	3°
51	Tmp	168	1.116	13:22:00.54	13:22:00.47	0	0.1s	-1	5°	3°
52	Tmp	171	2.515	13:24:37.96	13:24:38.55	0	0.6s	+6	9°	3°

PC	Tp	Trc	DistPC	Ideal	Passagem	Pen	Erro	Pontos	NoPC	AtePC
53	Tmp	174	3.606	13:26:45.05	13:26:46.28	0	1.2s	+12	20°	3°
54	Tmp	175	4.217	13:27:58.04	13:27:54.41	0	3.6s	-36	31°	5°
55	Tmp	176	4.537	13:28:31.69	13:28:30.51	0	1.2s	-12	21°	5°
56	Tmp	179	5.464	13:30:32.77	13:30:30.17	0	2.6s	-26	33°	5°
57	Tmp	181	6.680	13:33:13.67	13:33:12.08	0	1.6s	-16	21°	5°
58	Tmp	184	0.179	13:35:08.80	13:35:09.26	0	0.5s	+5	13°	5°
59	Tmp	190	2.349	13:40:12.74	13:40:11.51	0	1.2s	-12	16°	5°
60	Tmp	194	4.323	13:45:10.57	13:45:08.91	0	1.7s	-17	16°	6°
61	Tmp	201	0.365	13:52:30.64	13:52:30.55	0	0.1s	-1	1°	6°
62	Tmp	208	1.902	13:56:05.42	13:56:04.69	0	0.7s	-7	15°	6°
63	Tmp	213	3.712	13:59:14.65	13:59:13.79	0	0.9s	-9	10°	6°
64	Tmp	215	5.023	14:02:03.06	14:02:01.15	0	1.9s	-19	21°	5°
65	Tmp	225	3.657	14:09:41.35	14:09:40.51	0	0.8s	-8	13°	5°
66	Tmp	228	5.320	14:12:02.17	14:11:59.95	0	2.2s	-22	19°	5°
67	Tmp	231	6.645	14:14:09.59	14:14:08.50	0	1.1s	-11	9°	5°

Num	89	Pen	0	PCZ	5	Total PP	638	Col. Final	5°
-----	----	-----	---	-----	---	----------	-----	------------	----





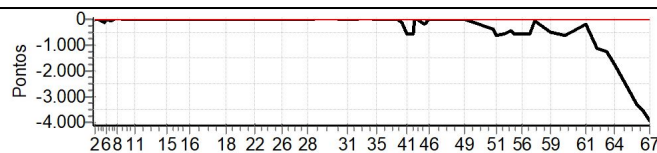
# RIBEIRAO PRETO - SP - Mitsubishi MotorSports Sudeste 2020

## Performance Individual

PC	Tp	Trc	DistPC	Ideal	Passagem	Pen	Erro	Pontos	NoPC	AtePC
N u m	90	90 / Thiago Souza / Raphael Mello								
		Cat / NL / Largada		LIGHT / 90 / 10:50:00						
		Sao Paulo-SP				PAJERO TR4 4X4				
PC	Tp	Trc	DistPC	Ideal	Passagem	Pen	Erro	Pontos	NoPC	AtePC
1	Tmp	3	0.433	11:05:54.09	11:05:52.08	0	2.0s	-20	25 °	25 °
2	Tmp	4	0.687	11:06:24.21	11:06:29.44	0	5.2s	+52	40 °	37 °
3	Tmp	6	1.303	11:07:30.23	11:07:32.59	0	2.4s	+24	26 °	31 °
4	Tmp	7	1.798	11:08:23.31	11:08:18.81	0	4.5s	-45	35 °	32 °
5	Tmp	9	2.213	11:09:29.27	11:09:18.44	0	10.8s	-108	44 °	34 °
6	Tmp	9	2.730	11:10:31.31	11:10:32.89	0	1.6s	+16	32 °	32 °
7	Tmp	12	3.400	11:12:09.27	11:12:06.33	0	2.9s	-29	31 °	30 °
8	Tmp	16	4.175	11:13:53.75	11:13:59.96	0	6.2s	+62	39 °	30 °
9	Tmp	17	5.035	11:15:25.79	11:15:26.73	0	0.9s	+9	18 °	29 °
10	Tmp	19	6.603	11:18:14.89	11:18:15.78	0	0.9s	+9	9 °	29 °
11	Tmp	23	7.225	11:20:04.85	11:20:05.36	0	0.5s	+5	5 °	27 °
12	Tmp	29	1.088	11:24:42.78	11:24:45.77	0	3.0s	+30	37 °	26 °
13	Tmp	31	1.661	11:25:56.47	11:25:57.71	0	1.2s	+12	24 °	26 °
14	Tmp	33	2.216	11:27:05.92	11:27:06.59	0	0.7s	+7	12 °	26 °
15	Tmp	35	4.196	11:31:05.67	11:31:08.96	0	3.3s	+33	35 °	27 °
16	Tmp	43	1.754	11:38:31.84	11:38:32.71	0	0.9s	+9	20 °	26 °
17	Tmp	54	2.548	11:48:49.22	11:48:53.59	0	4.4s	+44	40 °	26 °
18	Tmp	55	3.768	11:51:00.12	11:51:04.09	0	4.0s	+40	36 °	26 °
19	Tmp	61	0.559	11:55:51.99	11:55:53.96	0	2.0s	+20	26 °	25 °
20	Tmp	63	1.533	11:57:50.44	11:57:51.64	0	1.2s	+12	27 °	25 °
21	Tmp	65	2.134	11:59:04.00	11:59:04.48	0	0.5s	+5	5 °	25 °
22	Tmp	67	2.787	12:00:35.38	12:00:39.71	0	4.3s	+43	40 °	26 °
23	Tmp	72	0.224	12:04:11.20	12:04:12.50	0	1.3s	+13	27 °	26 °
24	Tmp	75	1.528	12:06:34.40	12:06:35.51	0	1.1s	+11	23 °	26 °
25	Tmp	76	1.986	12:07:41.95	12:07:41.97	0	0.0s	0	1 °	26 °
26	Tmp	80	3.121	12:10:04.35	12:10:06.76	0	2.4s	+24	39 °	26 °
27	Tmp	84	0.241	12:13:59.52	12:13:59.52	0	0.0s	0	1 °	26 °
28	Tmp	86	3.310	12:18:58.67	12:18:59.48	0	0.8s	+8	18 °	26 °
29	Tmp	92	1.356	12:27:48.56	12:27:57.74	0	9.2s	[+92]	49 °	26 °
30	Tmp	94	2.331	12:29:22.01	12:29:23.50	0	1.5s	+15	35 °	27 °
31	Tmp	97	4.345	12:32:36.42	12:32:38.57	0	2.2s	+22	35 °	27 °
32	Tmp	101	5.796	12:35:29.11	12:35:32.69	0	3.6s	+36	39 °	27 °
33	Tmp	106	6.766	12:37:39.05	12:37:45.77	0	6.7s	[+67]	41 °	27 °
34	Tmp	110	0.103	12:41:41.15	12:41:45.45	0	4.3s	+43	33 °	27 °
35	Tmp	111	0.484	12:42:23.66	12:42:24.77	0	1.1s	+11	19 °	25 °
36	Tmp	115	1.929	12:45:16.89	12:45:18.81	0	1.9s	+19	33 °	25 °
37	Tmp	118	3.310	12:47:36.91	12:47:39.33	0	2.4s	+24	35 °	25 °
38	Tmp	120	4.043	12:48:45.52	12:48:47.83	0	2.3s	+23	37 °	25 °
39	Tmp	123	4.436	12:49:26.48	12:49:28.46	0	2.0s	+20	29 °	25 °
40	Tmp	127	5.065	12:50:55.35	12:50:44.63	0	10.7s	-107	48 °	26 °
41	Tmp	129	5.602	12:52:20.98	12:51:25.77	0	55.2s	-552	53 °	34 °
42	Tmp	131	6.769	12:54:43.33	12:53:50.91	0	52.4s	-524	53 °	34 °
43	Tmp	132	7.046	12:55:22.45	12:55:30.65	0	8.2s	[+82]	42 °	34 °
44	Tmp	137	7.565	12:56:55.92	12:56:52.50	0	3.4s	-34	23 °	34 °
45	Tmp	139	8.416	12:58:27.09	12:58:09.98	0	17.1s	-171	46 °	34 °
46	Tmp	140	9.086	13:00:03.57	13:00:05.16	0	1.6s	+16	9 °	34 °
47	Tmp	150	0.636	13:05:47.16	13:05:48.88	0	1.7s	+17	26 °	34 °
48	Tmp	150	1.252	13:06:48.76	13:06:48.77	0	0.0s	0	1 °	34 °
49	Tmp	160	3.701	13:11:55.72	13:12:00.58	0	4.9s	+49	46 °	34 °
50	Tmp	166	0.490	13:21:48.28	13:21:16.69	0	31.6s	-316	51 °	36 °
51	Tmp	168	1.116	13:23:00.54	13:22:03.15	0	57.4s	-574	54 °	39 °
52	Tmp	171	2.515	13:25:37.96	13:24:47.79	0	50.2s	-502	54 °	39 °

PC	Tp	Trc	DistPC	Ideal	Passagem	Pen	Erro	Pontos	NoPC	AtePC
53	Tmp	174	3.606	13:27:45.05	13:27:05.96	0	39.1s	-391	53 °	40 °
54	Tmp	175	4.217	13:28:58.04	13:28:03.42	0	54.6s	-546	54 °	40 °
55	Tmp	176	4.537	13:29:31.69	13:28:39.27	0	52.4s	-524	54 °	42 °
56	Tmp	179	5.464	13:31:32.77	13:30:37.97	0	54.8s	-548	54 °	43 °
57	Tmp	181	6.680	13:34:13.67	13:33:21.99	0	51.7s	-517	54 °	43 °
58	Tmp	184	0.179	13:36:08.80	13:36:04.73	0	4.1s	-41	41 °	43 °
59	Tmp	190	2.349	13:41:12.74	13:40:28.12	0	44.6s	-446	55 °	44 °
60	Tmp	194	4.323	13:46:10.57	13:45:12.53	0	58.0s	-580	54 °	44 °
61	Tmp	201	0.365	13:53:30.64	13:53:15.02	0	15.6s	-156	52 °	44 °
62	Tmp	208	1.902	13:57:05.42	13:55:16.68	0	1m48s	-1087	56 °	46 °
63	Tmp	213	3.712	14:00:14.65	13:58:10.78	0	2m03s	-1239	56 °	46 °
64	Tmp	215	5.023	14:03:03.06	14:00:13.06	0	2m50s	-1700	56 °	47 °
65	Tmp	225	3.657	14:10:41.35	14:05:12.93	0	5m28s	-3284	57 °	49 °
66	Tmp	228	5.320	14:13:02.17	14:07:06.72	0	5m55s	-3555	57 °	49 °
67	Tmp	231	6.645	14:15:09.59	14:08:38.67	0	6m30s	-3909	57 °	49 °

Num	90	Pen	0	PCZ	3	Total PP	22288	Col. Final	49°
-----	----	-----	---	-----	---	----------	-------	------------	-----





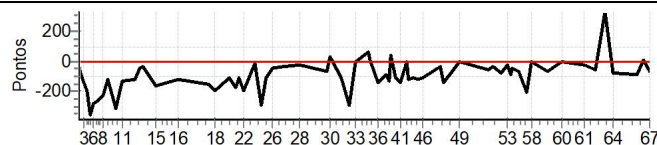
# RIBEIRAO PRETO - SP - Mitsubishi MotorSports Sudeste 2020

## Performance Individual

PC	Tp	Trc	DistPC	Ideal	Passagem	Pen	Erro	Pontos	NoPC	AtePC
N u m	91	91 / Eric Alexandre Brito da Silva / Bianca Silva								
		Cat / NL / Largada		LIGHT / 91 / 10:51:00						
		Sao Paulo-SP				L200 TRITON SPORT GLS				
PC	Tp	Trc	DistPC	Ideal	Passagem	Pen	Erro	Pontos	NoPC	AtePC
1	Tmp	3	0.433	11:06:54.09	11:06:50.08	0	4.0s	-40	39°	39°
2	Tmp	4	0.687	11:07:24.21	11:07:16.66	0	7.6s	-76	42°	42°
3	Tmp	6	1.303	11:08:30.23	11:08:15.52	0	14.7s	-147	48°	45°
4	Tmp	7	1.798	11:09:23.31	11:09:03.48	0	19.8s	-198	50°	48°
5	Tmp	9	2.213	11:10:29.27	11:09:53.62	0	35.7s	-357	53°	50°
6	Tmp	9	2.730	11:11:31.31	11:11:02.89	0	28.4s	-284	53°	51°
7	Tmp	12	3.400	11:13:09.27	11:12:43.49	0	25.8s	-258	49°	51°
8	Tmp	16	4.175	11:14:53.75	11:14:30.44	0	23.3s	-233	49°	48°
9	Tmp	17	5.035	11:16:25.79	11:16:13.66	0	12.1s	-121	46°	47°
10	Tmp	19	6.603	11:19:14.89	11:18:43.74	0	31.2s	-312	47°	48°
11	Tmp	23	7.225	11:21:04.85	11:20:51.43	0	13.4s	-134	40°	48°
12	Tmp	29	1.088	11:25:42.78	11:25:30.55	0	12.2s	-122	43°	48°
13	Tmp	31	1.661	11:26:56.47	11:26:52.20	0	4.3s	-43	41°	48°
14	Tmp	33	2.216	11:28:05.92	11:28:02.68	0	3.2s	-32	40°	46°
15	Tmp	35	4.196	11:32:05.67	11:31:49.04	0	16.6s	-166	49°	47°
16	Tmp	43	1.754	11:39:31.84	11:39:19.21	0	12.6s	-126	48°	47°
17	Tmp	54	2.548	11:49:49.22	11:49:33.51	0	15.7s	-157	46°	46°
18	Tmp	55	3.768	11:52:00.12	11:51:40.13	0	20.0s	-200	47°	45°
19	Tmp	61	0.559	11:56:51.99	11:56:40.90	0	11.1s	-111	43°	45°
20	Tmp	63	1.533	11:58:50.44	11:58:32.71	0	17.7s	-177	48°	45°
21	Tmp	65	2.134	12:00:04.00	11:59:52.43	0	11.6s	-116	47°	45°
22	Tmp	67	2.787	12:01:35.38	12:01:16.19	0	19.2s	-192	50°	45°
23	Tmp	72	0.224	12:05:11.20	12:05:09.27	0	1.9s	-19	32°	45°
24	Tmp	75	1.528	12:07:34.40	12:07:05.14	0	29.3s	-293	50°	45°
25	Tmp	76	1.986	12:08:41.95	12:08:31.11	0	10.8s	-108	50°	45°
26	Tmp	80	3.121	12:11:04.35	12:10:59.71	0	4.6s	-46	48°	45°
27	Tmp	84	0.241	12:14:59.52	12:14:55.48	0	4.0s	-40	46°	45°
28	Tmp	86	3.310	12:19:58.67	12:19:56.03	0	2.6s	-26	41°	45°
29	Tmp	92	1.356	12:28:48.56	12:28:41.45	0	7.1s	-71	48°	45°
30	Tmp	94	2.331	12:30:22.01	12:30:25.01	0	3.0s	+30	45°	45°
31	Tmp	97	4.345	12:33:36.42	12:33:25.80	0	10.6s	-106	50°	45°
32	Tmp	101	5.796	12:36:29.11	12:35:59.31	0	29.8s	-298	51°	45°
33	Tmp	106	6.766	12:38:39.05	12:38:38.84	0	0.2s	-2	3°	44°
34	Tmp	110	0.103	12:42:41.15	12:42:47.36	0	6.2s	+62	42°	44°
35	Tmp	111	0.484	12:43:23.66	12:43:24.83	0	1.2s	+12	21°	44°
36	Tmp	115	1.929	12:46:16.89	12:46:02.45	0	14.4s	-144	49°	43°
37	Tmp	118	3.310	12:48:36.91	12:48:28.18	0	8.7s	-87	48°	43°
38	Tmp	120	4.043	12:49:45.52	12:49:32.16	0	13.4s	-134	49°	43°
39	Tmp	123	4.436	12:50:26.48	12:50:30.44	0	4.0s	+40	43°	43°
40	Tmp	127	5.065	12:51:55.35	12:51:44.72	0	10.6s	-106	47°	45°
41	Tmp	129	5.602	12:53:20.98	12:53:06.61	0	14.4s	-144	45°	45°
42	Tmp	131	6.769	12:55:43.33	12:55:43.33	0	0.0s	0	1°	45°
43	Tmp	132	7.046	12:56:22.45	12:56:09.96	0	12.5s	-125	46°	45°
44	Tmp	137	7.565	12:57:55.92	12:57:44.60	0	11.3s	-113	43°	44°
45	Tmp	139	8.416	12:59:27.09	12:59:14.71	0	12.4s	-124	45°	44°
46	Tmp	140	9.086	13:01:03.57	13:00:52.47	0	11.1s	-111	44°	44°
47	Tmp	150	0.636	13:06:47.16	13:06:44.11	0	3.1s	-31	36°	44°
48	Tmp	150	1.252	13:07:48.76	13:07:34.62	0	14.1s	-141	47°	44°
49	Tmp	160	3.701	13:12:55.72	13:12:54.84	0	0.9s	-9	17°	44°
50	Tmp	166	0.490	13:22:48.28	13:22:42.72	0	5.6s	-56	43°	44°
51	Tmp	168	1.116	13:24:00.54	13:23:56.63	0	3.9s	-39	43°	44°
52	Tmp	171	2.515	13:26:37.96	13:26:30.12	0	7.8s	-78	45°	44°

PC	Tp	Trc	DistPC	Ideal	Passagem	Pen	Erro	Pontos	NoPC	AtePC
53	Tmp	174	3.606	13:28:45.05	13:28:42.37	0	2.7s	-27	35°	44°
54	Tmp	175	4.217	13:29:58.04	13:29:48.96	0	9.1s	-91	48°	44°
55	Tmp	176	4.537	13:30:31.69	13:30:27.04	0	4.7s	-47	46°	44°
56	Tmp	179	5.464	13:32:32.77	13:32:26.47	0	6.3s	-63	45°	44°
57	Tmp	181	6.680	13:35:13.67	13:34:52.48	0	21.2s	-212	50°	44°
58	Tmp	184	0.179	13:37:08.80	13:37:08.24	0	0.6s	-6	15°	44°
59	Tmp	190	2.349	13:42:12.74	13:42:05.67	0	7.1s	-71	44°	43°
60	Tmp	194	4.323	13:47:10.57	13:47:10.06	0	0.5s	-5	6°	43°
61	Tmp	201	0.365	13:54:30.64	13:54:28.45	0	2.2s	-22	37°	43°
62	Tmp	208	1.902	13:58:05.42	13:58:00.14	0	5.3s	-53	46°	43°
63	Tmp	213	3.712	14:01:14.65	14:01:47.45	0	32.8s	[+328]	53°	43°
64	Tmp	215	5.023	14:04:03.06	14:03:55.28	0	7.8s	-78	44°	43°
65	Tmp	225	3.657	14:11:41.35	14:11:32.16	0	9.2s	-92	46°	43°
66	Tmp	228	5.320	14:14:02.17	14:14:02.69	0	0.5s	+5	3°	43°
67	Tmp	231	6.645	14:16:09.59	14:16:02.33	0	7.3s	-73	46°	43°

Num	91	Pen	0	PCZ	1	Total PP	6940	Col. Final	43°
-----	----	-----	---	-----	---	----------	------	------------	-----





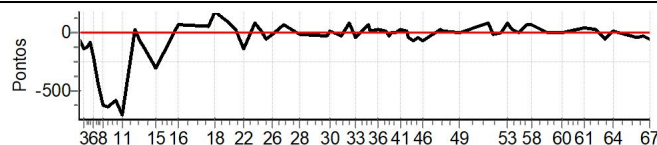
# RIBEIRAO PRETO - SP - Mitsubishi MotorSports Sudeste 2020

## Performance Individual

PC	Tp	Trc	DistPC	Ideal	Passagem	Pen	Erro	Pontos	NoPC	AtePC
<b>N</b> <b>u</b> <b>m</b>	<b>92</b>	92 / Fabio Luiz Damasceno / Fernanda Damasceno								
		Cat / NL / Largada		LIGHT / 92 / 10:52:00						
		Sao Paulo-SP				PAJERO TR4 4X4				
PC	Tp	Trc	DistPC	Ideal	Passagem	Pen	Erro	Pontos	NoPC	AtePC
1	Tmp	3	0.433	11:07:54.09	11:07:47.95	0	6.1s	-61	45°	45°
2	Tmp	4	0.687	11:08:24.21	11:08:15.59	0	8.6s	-86	45°	45°
3	Tmp	6	1.303	11:09:30.23	11:09:16.67	0	13.6s	-136	47°	47°
4	Tmp	7	1.798	11:10:23.31	11:10:10.48	0	12.8s	-128	44°	46°
5	Tmp	9	2.213	11:11:29.27	11:11:21.10	0	8.2s	-82	37°	47°
6	Tmp	9	2.730	11:12:31.31	11:12:09.84	0	21.5s	-215	50°	47°
7	Tmp	12	3.400	11:14:09.27	11:13:25.23	0	44.0s	-440	53°	48°
8	Tmp	16	4.175	11:15:53.75	11:14:52.21	0	1m01s	-615	52°	51°
9	Tmp	17	5.035	11:17:25.79	11:16:22.26	0	1m03s	-635	52°	52°
10	Tmp	19	6.603	11:20:14.89	11:19:16.69	0	58.2s	-582	52°	52°
11	Tmp	23	7.225	11:22:04.85	11:20:54.63	0	1m10s	-702	54°	52°
12	Tmp	29	1.088	11:26:42.78	11:26:44.75	0	2.0s	+20	35°	51°
13	Tmp	31	1.661	11:27:56.47	11:27:49.29	0	7.2s	-72	43°	51°
14	Tmp	33	2.216	11:29:05.92	11:28:54.60	0	11.3s	-113	47°	51°
15	Tmp	35	4.196	11:33:05.67	11:32:35.59	0	30.1s	-301	51°	50°
16	Tmp	43	1.754	11:40:31.84	11:40:38.14	0	6.3s	+63	41°	50°
17	Tmp	54	2.548	11:50:49.22	11:50:53.72	0	4.5s	+45	41°	47°
18	Tmp	55	3.768	11:53:00.12	11:53:17.41	0	17.3s	[+173]	46°	47°
19	Tmp	61	0.559	11:57:51.99	11:58:00.40	0	8.4s	[+84]	39°	46°
20	Tmp	63	1.533	11:59:50.44	11:59:52.49	0	2.1s	+21	32°	47°
21	Tmp	65	2.134	12:01:04.00	12:00:59.19	0	4.8s	-48	43°	47°
22	Tmp	67	2.787	12:02:35.38	12:02:21.13	0	14.3s	-143	49°	46°
23	Tmp	72	0.224	12:06:11.20	12:06:18.44	0	7.2s	+72	46°	46°
24	Tmp	75	1.528	12:08:34.40	12:08:35.72	0	1.3s	+13	25°	46°
25	Tmp	76	1.986	12:09:41.95	12:09:36.35	0	5.6s	-56	46°	46°
26	Tmp	80	3.121	12:12:04.35	12:12:02.65	0	1.7s	-17	31°	46°
27	Tmp	84	0.241	12:15:59.52	12:16:06.28	0	6.8s	+68	48°	46°
28	Tmp	86	3.310	12:20:58.67	12:20:56.99	0	1.7s	-17	30°	46°
29	Tmp	92	1.356	12:29:48.56	12:29:45.67	0	2.9s	-29	39°	46°
30	Tmp	94	2.331	12:31:22.01	12:31:22.65	0	0.6s	+6	16°	46°
31	Tmp	97	4.345	12:34:36.42	12:34:32.79	0	3.6s	-36	44°	46°
32	Tmp	101	5.796	12:37:29.11	12:37:36.74	0	7.6s	+76	45°	46°
33	Tmp	106	6.766	12:39:39.05	12:39:34.33	0	4.7s	-47	33°	45°
34	Tmp	110	0.103	12:43:41.15	12:43:48.17	0	7.0s	+70	45°	45°
35	Tmp	111	0.484	12:44:23.66	12:44:25.19	0	1.5s	+15	22°	45°
36	Tmp	115	1.929	12:47:16.89	12:47:19.69	0	2.8s	+28	38°	45°
37	Tmp	118	3.310	12:49:36.91	12:49:38.11	0	1.2s	+12	19°	44°
38	Tmp	120	4.043	12:50:45.52	12:50:41.98	0	3.5s	-35	41°	44°
39	Tmp	123	4.436	12:51:26.48	12:51:26.20	0	0.3s	-3	5°	44°
40	Tmp	127	5.065	12:52:55.35	12:52:55.55	0	0.2s	+2	2°	44°
41	Tmp	129	5.602	12:54:20.98	12:54:23.62	0	2.6s	+26	32°	44°
42	Tmp	131	6.769	12:56:43.33	12:56:43.92	0	0.6s	+6	8°	44°
43	Tmp	132	7.046	12:57:22.45	12:57:18.15	0	4.3s	-43	32°	43°
44	Tmp	137	7.565	12:58:55.92	12:58:48.21	0	7.7s	-77	31°	43°
45	Tmp	139	8.416	13:00:27.09	13:00:22.70	0	4.4s	-44	32°	43°
46	Tmp	140	9.086	13:02:03.57	13:01:56.18	0	7.4s	-74	37°	43°
47	Tmp	150	0.636	13:07:47.16	13:07:49.70	0	2.5s	+25	31°	43°
48	Tmp	150	1.252	13:08:48.76	13:08:49.44	0	0.7s	+7	16°	43°
49	Tmp	160	3.701	13:13:55.72	13:13:54.69	0	1.0s	-10	19°	43°
50	Tmp	166	0.490	13:23:48.28	13:23:56.59	0	8.3s	[+83]	45°	43°
51	Tmp	168	1.116	13:25:00.54	13:24:59.33	0	1.2s	-12	34°	43°
52	Tmp	171	2.515	13:27:37.96	13:27:37.73	0	0.2s	-2	4°	43°

PC	Tp	Trc	DistPC	Ideal	Passagem	Pen	Erro	Pontos	NoPC	AtePC
53	Tmp	174	3.606	13:29:45.05	13:29:53.10	0	8.1s	+81	43°	43°
54	Tmp	175	4.217	13:30:58.04	13:31:02.30	0	4.3s	+43	37°	43°
55	Tmp	176	4.537	13:31:31.69	13:31:33.78	0	2.1s	+21	31°	43°
56	Tmp	179	5.464	13:33:32.77	13:33:31.83	0	0.9s	-9	17°	42°
57	Tmp	181	6.680	13:36:13.67	13:36:19.94	0	6.3s	+63	42°	42°
58	Tmp	184	0.179	13:38:08.80	13:38:14.62	0	5.8s	+58	43°	42°
59	Tmp	190	2.349	13:43:12.74	13:43:11.89	0	0.9s	-9	12°	42°
60	Tmp	194	4.323	13:48:10.57	13:48:09.65	0	0.9s	-9	8°	42°
61	Tmp	201	0.365	13:55:30.64	13:55:34.50	0	3.9s	+39	43°	42°
62	Tmp	208	1.902	13:59:05.42	13:59:08.21	0	2.8s	+28	40°	42°
63	Tmp	213	3.712	14:02:14.65	14:02:08.55	0	6.1s	-61	32°	42°
64	Tmp	215	5.023	14:05:03.06	14:05:04.59	0	1.5s	+15	16°	42°
65	Tmp	225	3.657	14:12:41.35	14:12:36.42	0	4.9s	-49	44°	42°
66	Tmp	228	5.320	14:15:02.17	14:14:59.60	0	2.6s	-26	23°	41°
67	Tmp	231	6.645	14:17:09.59	14:17:03.00	0	6.6s	-66	43°	41°

Num	92	Pen	0	PCZ	0	Total PP	6013	Col. Final	41°
-----	----	-----	---	-----	---	----------	------	------------	-----







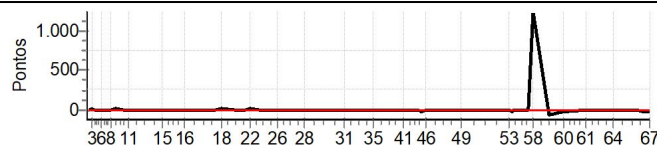
# RIBEIRAO PRETO - SP - Mitsubishi MotorSports Sudeste 2020

## Performance Individual

PC	Tp	Trc	DistPC	Ideal	Passagem	Pen	Erro	Pontos	NoPC	AtePC
N u m	93	93 / Tiago Rodrigues da Silva / Kaleo Bortolin								
		Cat / NL / Largada		LIGHT / 93 / 10:53:00						
		Rio Claro-SP			PAJERO TR4 4X4					
PC	Tp	Trc	DistPC	Ideal	Passagem	Pen	Erro	Pontos	NoPC	AtePC
1	Tmp	3	0.433	11:08:54.09	11:08:53.94	0	0.2s	-2	4°	4°
2	Tmp	4	0.687	11:09:24.21	11:09:24.75	0	0.5s	+5	15°	8°
3	Tmp	6	1.303	11:10:30.23	11:10:31.56	0	1.3s	[+13]	21°	14°
4	Tmp	7	1.798	11:11:23.31	11:11:23.75	0	0.4s	+4	12°	11°
5	Tmp	9	2.213	11:12:29.27	11:12:29.26	0	0.0s	0	1°	9°
6	Tmp	9	2.730	11:13:31.31	11:13:31.17	0	0.1s	-1	3°	7°
7	Tmp	12	3.400	11:15:09.27	11:15:10.12	0	0.9s	+9	17°	7°
8	Tmp	16	4.175	11:16:53.75	11:16:54.37	0	0.6s	+6	12°	5°
9	Tmp	17	5.035	11:18:25.79	11:18:27.11	0	1.3s	+13	24°	6°
10	Tmp	19	6.603	11:21:14.89	11:21:15.05	0	0.2s	+2	2°	3°
11	Tmp	23	7.225	11:23:04.85	11:23:05.90	0	1.1s	+11	7°	3°
12	Tmp	29	1.088	11:27:42.78	11:27:42.16	0	0.6s	-6	17°	3°
13	Tmp	31	1.661	11:28:56.47	11:28:55.81	0	0.7s	-7	15°	3°
14	Tmp	33	2.216	11:30:05.92	11:30:06.47	0	0.6s	+6	11°	2°
15	Tmp	35	4.196	11:34:05.67	11:34:05.50	0	0.2s	-2	4°	2°
16	Tmp	43	1.754	11:41:31.84	11:41:32.30	0	0.5s	+5	13°	2°
17	Tmp	54	2.548	11:51:49.22	11:51:50.18	0	1.0s	+10	23°	2°
18	Tmp	55	3.768	11:54:00.12	11:54:01.75	0	1.6s	[+16]	27°	1°
19	Tmp	61	0.559	11:58:51.99	11:58:52.04	0	0.1s	+1	2°	1°
20	Tmp	63	1.533	12:00:50.44	12:00:51.23	0	0.8s	+8	21°	1°
21	Tmp	65	2.134	12:02:04.00	12:02:03.78	0	0.2s	-2	1°	1°
22	Tmp	67	2.787	12:03:35.38	12:03:36.54	0	1.2s	+12	23°	1°
23	Tmp	72	0.224	12:07:11.20	12:07:11.20	0	0.0s	0	1°	1°
24	Tmp	75	1.528	12:09:34.40	12:09:35.34	0	0.9s	+9	20°	1°
25	Tmp	76	1.986	12:10:41.95	12:10:42.08	0	0.1s	+1	4°	1°
26	Tmp	80	3.121	12:13:04.35	12:13:05.01	0	0.7s	+7	19°	1°
27	Tmp	84	0.241	12:16:59.52	12:16:59.25	0	0.3s	-3	13°	1°
28	Tmp	86	3.310	12:21:58.67	12:21:58.61	0	0.1s	-1	5°	1°
29	Tmp	92	1.356	12:30:48.56	12:30:48.28	0	0.3s	-3	10°	1°
30	Tmp	94	2.331	12:32:22.01	12:32:21.97	0	0.0s	0	1°	1°
31	Tmp	97	4.345	12:35:36.42	12:35:36.44	0	0.0s	0	1°	1°
32	Tmp	101	5.796	12:38:29.11	12:38:28.97	0	0.1s	-1	3°	1°
33	Tmp	106	6.766	12:40:39.05	12:40:38.49	0	0.6s	-6	9°	1°
34	Tmp	110	0.103	12:44:41.15	12:44:41.80	0	0.7s	+7	5°	1°
35	Tmp	111	0.484	12:45:23.66	12:45:23.82	0	0.2s	+2	5°	1°
36	Tmp	115	1.929	12:48:16.89	12:48:17.13	0	0.2s	+2	4°	1°
37	Tmp	118	3.310	12:50:36.91	12:50:36.94	0	0.0s	0	1°	1°
38	Tmp	120	4.043	12:51:45.52	12:51:46.04	0	0.5s	+5	11°	1°
39	Tmp	123	4.436	12:52:26.48	12:52:26.56	0	0.1s	+1	3°	1°
40	Tmp	127	5.065	12:53:55.35	12:53:55.93	0	0.6s	+6	8°	1°
41	Tmp	129	5.602	12:55:20.98	12:55:21.16	0	0.2s	+2	9°	1°
42	Tmp	131	6.769	12:57:43.33	12:57:44.11	0	0.8s	+8	10°	1°
43	Tmp	132	7.046	12:58:22.45	12:58:22.68	0	0.2s	+2	2°	1°
44	Tmp	137	7.565	12:59:55.92	12:59:55.74	0	0.2s	-2	3°	1°
45	Tmp	139	8.416	13:01:27.09	13:01:25.88	0	1.2s	-12	3°	1°
46	Tmp	140	9.086	13:03:03.57	13:03:02.80	0	0.8s	-8	3°	1°
47	Tmp	150	0.636	13:08:47.16	13:08:47.39	0	0.2s	+2	5°	1°
48	Tmp	150	1.252	13:09:48.76	13:09:48.84	0	0.1s	+1	6°	1°
49	Tmp	160	3.701	13:14:55.72	13:14:54.96	0	0.8s	-8	14°	1°
50	Tmp	166	0.490	13:24:48.28	13:24:48.47	0	0.2s	+2	4°	1°
51	Tmp	168	1.116	13:26:00.54	13:26:00.60	0	0.1s	+1	4°	1°
52	Tmp	171	2.515	13:28:37.96	13:28:37.86	0	0.1s	-1	1°	1°

PC	Tp	Trc	DistPC	Ideal	Passagem	Pen	Erro	Pontos	NoPC	AtePC
53	Tmp	174	3.606	13:30:45.05	13:30:45.37	0	0.3s	+3	4°	1°
54	Tmp	175	4.217	13:31:58.04	13:31:56.95	0	1.1s	-11	11°	1°
55	Tmp	176	4.537	13:32:31.69	13:32:32.22	0	0.5s	+5	8°	1°
56	Tmp	179	5.464	13:34:32.77	13:34:32.60	0	0.2s	-2	2°	1°
57	Tmp	181	6.680	13:37:13.67	13:37:13.70	0	0.0s	0	1°	1°
58	Tmp	184	0.179	13:39:08.80	13:41:12.84	0	2m04s	[+1240]	56°	1°
59	Tmp	190	2.349	13:44:12.74	13:44:06.78	0	6.0s	-60	42°	1°
60	Tmp	194	4.323	13:49:10.57	13:49:08.32	0	2.3s	-23	18°	1°
61	Tmp	201	0.365	13:56:30.64	13:56:29.88	0	0.8s	-8	20°	1°
62	Tmp	208	1.902	14:00:05.42	14:00:05.28	0	0.1s	-1	3°	1°
63	Tmp	213	3.712	14:03:14.65	14:03:13.97	0	0.7s	-7	7°	1°
64	Tmp	215	5.023	14:06:03.06	14:06:03.17	0	0.1s	+1	2°	1°
65	Tmp	225	3.657	14:13:41.35	14:13:40.46	0	0.9s	-9	15°	1°
66	Tmp	228	5.320	14:16:02.17	14:16:00.95	0	1.2s	-12	7°	1°
67	Tmp	231	6.645	14:18:09.59	14:18:08.25	0	1.3s	-13	15°	1°

Num	93	Pen	0	PCZ	6	Total PP	370	Col. Final	1°
-----	----	-----	---	-----	---	----------	-----	------------	----





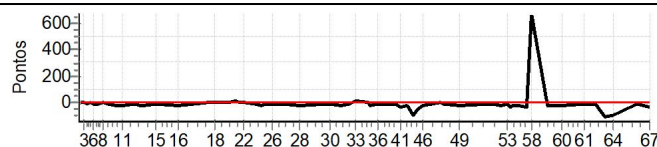
## RIBEIRAO PRETO - SP - Mitsubishi MotorSports Sudeste 2020

### Performance Individual

PC	Tp	Trc	DistPC	Ideal	Passagem	Pen	Erro	Pontos	NoPC	AtePC
<b>N</b> <b>u</b> <b>m</b>	<b>94</b>	94 / Fernando Jose Mariani Barbosa / Heloisa Gandolfi Spilla								
		Cat / NL / Largada		LIGHT / 94 / 10:54:00						
		Matao-SP			PAJERO TR4 4X4					
PC	Tp	Trc	DistPC	Ideal	Passagem	Pen	Erro	Pontos	NoPC	AtePC
1	Tmp	3	0.433	11:09:54.09	11:09:53.55	0	0.5s	-5	13°	13°
2	Tmp	4	0.687	11:10:24.21	11:10:24.40	0	0.2s	+2	4°	5°
3	Tmp	6	1.303	11:11:30.23	11:11:30.22	0	0.0s	0	1°	2°
4	Tmp	7	1.798	11:12:23.31	11:12:22.91	0	0.4s	-4	11°	5°
5	Tmp	9	2.213	11:13:29.27	11:13:29.03	0	0.2s	-2	9°	4°
6	Tmp	9	2.730	11:14:31.31	11:14:30.95	0	0.4s	-4	11°	4°
7	Tmp	12	3.400	11:16:09.27	11:16:08.20	0	1.1s	-11	20°	5°
8	Tmp	16	4.175	11:17:53.75	11:17:53.93	0	0.2s	+2	3°	4°
9	Tmp	17	5.035	11:19:25.79	11:19:25.29	0	0.5s	-5	10°	3°
10	Tmp	19	6.603	11:22:14.89	11:22:12.90	0	2.0s	-20	23°	4°
11	Tmp	23	7.225	11:24:04.85	11:24:02.41	0	2.4s	-24	16°	6°
12	Tmp	29	1.088	11:28:42.78	11:28:42.34	0	0.4s	-4	11°	5°
13	Tmp	31	1.661	11:29:56.47	11:29:54.86	0	1.6s	-16	27°	5°
14	Tmp	33	2.216	11:31:05.92	11:31:03.75	0	2.2s	-22	35°	6°
15	Tmp	35	4.196	11:35:05.67	11:35:05.28	0	0.4s	-4	8°	4°
16	Tmp	43	1.754	11:42:31.84	11:42:30.26	0	1.6s	-16	31°	5°
17	Tmp	54	2.548	11:52:49.22	11:52:49.23	0	0.0s	0	1°	4°
18	Tmp	55	3.768	11:55:00.12	11:54:59.80	0	0.3s	-3	7°	4°
19	Tmp	61	0.559	11:59:51.99	11:59:51.89	0	0.1s	-1	1°	3°
20	Tmp	63	1.533	12:01:50.44	12:01:51.35	0	0.9s	[+9]	23°	5°
21	Tmp	65	2.134	12:03:04.00	12:03:03.69	0	0.3s	-3	3°	5°
22	Tmp	67	2.787	12:04:35.38	12:04:35.04	0	0.3s	-3	4°	4°
23	Tmp	72	0.224	12:08:11.20	12:08:10.58	0	0.6s	-6	17°	4°
24	Tmp	75	1.528	12:10:34.40	12:10:32.55	0	1.9s	-19	33°	5°
25	Tmp	76	1.986	12:11:41.95	12:11:40.87	0	1.1s	-11	25°	5°
26	Tmp	80	3.121	12:14:04.35	12:14:03.95	0	0.4s	-4	13°	5°
27	Tmp	84	0.241	12:17:59.52	12:17:59.14	0	0.4s	-4	19°	5°
28	Tmp	86	3.310	12:22:58.67	12:22:56.32	0	2.4s	-24	39°	6°
29	Tmp	92	1.356	12:31:48.56	12:31:47.94	0	0.6s	-6	18°	6°
30	Tmp	94	2.331	12:33:22.01	12:33:21.01	0	1.0s	-10	28°	7°
31	Tmp	97	4.345	12:36:36.42	12:36:34.37	0	2.1s	-21	34°	8°
32	Tmp	101	5.796	12:39:29.11	12:39:28.60	0	0.5s	-5	8°	7°
33	Tmp	106	6.766	12:41:39.05	12:41:40.17	0	1.1s	[+11]	13°	7°
34	Tmp	110	0.103	12:45:41.15	12:45:41.61	0	0.5s	+5	4°	6°
35	Tmp	111	0.484	12:46:23.66	12:46:21.77	0	1.9s	-19	26°	7°
36	Tmp	115	1.929	12:49:16.89	12:49:15.84	0	1.1s	-11	18°	7°
37	Tmp	118	3.310	12:51:36.91	12:51:35.49	0	1.4s	-14	22°	7°
38	Tmp	120	4.043	12:52:45.52	12:52:44.65	0	0.9s	-9	19°	8°
39	Tmp	123	4.436	12:53:26.48	12:53:24.94	0	1.5s	-15	26°	8°
40	Tmp	127	5.065	12:54:55.35	12:54:54.36	0	1.0s	-10	15°	8°
41	Tmp	129	5.602	12:56:20.98	12:56:18.02	0	3.0s	-30	34°	8°
42	Tmp	131	6.769	12:58:43.33	12:58:40.78	0	2.6s	-26	28°	10°
43	Tmp	132	7.046	12:59:22.45	12:59:18.95	0	3.5s	-35	26°	10°
44	Tmp	137	7.565	13:00:55.92	13:00:46.65	0	9.3s	-93	35°	14°
45	Tmp	139	8.416	13:02:27.09	13:02:22.35	0	4.7s	-47	33°	15°
46	Tmp	140	9.086	13:04:03.57	13:04:01.57	0	2.0s	-20	14°	14°
47	Tmp	150	0.636	13:09:47.16	13:09:47.18	0	0.0s	0	1°	14°
48	Tmp	150	1.252	13:10:48.76	13:10:47.49	0	1.3s	-13	29°	14°
49	Tmp	160	3.701	13:15:55.72	13:15:53.96	0	1.8s	-18	31°	14°
50	Tmp	166	0.490	13:25:48.28	13:25:47.76	0	0.5s	-5	10°	14°
51	Tmp	168	1.116	13:27:00.54	13:26:59.86	0	0.7s	-7	22°	13°
52	Tmp	171	2.515	13:29:37.96	13:29:35.78	0	2.2s	-22	25°	13°

PC	Tp	Trc	DistPC	Ideal	Passagem	Pen	Erro	Pontos	NoPC	AtePC
53	Tmp	174	3.606	13:31:45.05	13:31:44.51	0	0.5s	-5	6°	13°
54	Tmp	175	4.217	13:32:58.04	13:32:54.47	0	3.6s	-36	30°	15°
55	Tmp	176	4.537	13:33:31.69	13:33:29.90	0	1.8s	-18	30°	15°
56	Tmp	179	5.464	13:35:32.77	13:35:30.44	0	2.3s	-23	30°	15°
57	Tmp	181	6.680	13:38:13.67	13:38:10.76	0	2.9s	-29	33°	15°
58	Tmp	184	0.179	13:40:08.80	13:41:15.98	0	1m07s	[+672]	54°	15°
59	Tmp	190	2.349	13:45:12.74	13:45:10.75	0	2.0s	-20	23°	15°
60	Tmp	194	4.323	13:50:10.57	13:50:08.22	0	2.4s	-24	20°	15°
61	Tmp	201	0.365	13:57:30.64	13:57:29.85	0	0.8s	-8	19°	15°
62	Tmp	208	1.902	14:01:05.42	14:01:04.64	0	0.8s	-8	18°	15°
63	Tmp	213	3.712	14:04:14.65	14:04:04.00	0	10.7s	-107	44°	15°
64	Tmp	215	5.023	14:07:03.06	14:06:53.24	0	9.8s	-98	48°	17°
65	Tmp	225	3.657	14:14:41.35	14:14:39.84	0	1.5s	-15	22°	17°
66	Tmp	228	5.320	14:17:02.17	14:16:59.79	0	2.4s	-24	21°	17°
67	Tmp	231	6.645	14:19:09.59	14:19:06.84	0	2.8s	-28	23°	17°

Num	94	Pen	0	PCZ	3	Total PP	1103	Col. Final	17°
-----	----	-----	---	-----	---	----------	------	------------	-----





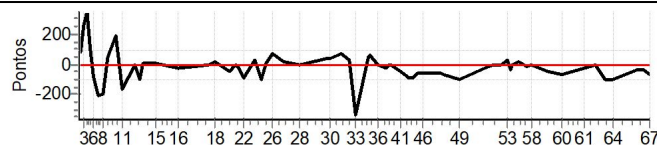
# RIBEIRAO PRETO - SP - Mitsubishi MotorSports Sudeste 2020

## Performance Individual

PC	Tp	Trc	DistPC	Ideal	Passagem	Pen	Erro	Pontos	NoPC	AtePC
<b>N</b> <b>u</b> <b>m</b>	<b>95</b>	95 / Fernando Saab Pereira / Lucas Saab Pereira								
		Cat / NL / Largada		LIGHT / 95 / 10:55:00						
		Araraquara-SP				L200 TRITON SPORT HPE				
PC	Tp	Trc	DistPC	Ideal	Passagem	Pen	Erro	Pontos	NoPC	AtePC
1	Tmp	3	0.433	11:10:54.09	11:11:03.81	0	9.7s	+97	51°	51°
2	Tmp	4	0.687	11:11:24.21	11:11:32.52	0	8.3s	+83	44°	49°
3	Tmp	6	1.303	11:12:30.23	11:12:56.94	0	26.7s	[+267]	53°	52°
4	Tmp	7	1.798	11:13:23.31	11:13:58.82	0	35.5s	[+355]	52°	52°
5	Tmp	9	2.213	11:14:29.27	11:14:39.59	0	10.3s	+103	43°	51°
6	Tmp	9	2.730	11:15:31.31	11:15:24.23	0	7.1s	-71	41°	50°
7	Tmp	12	3.400	11:17:09.27	11:16:49.17	0	20.1s	-201	45°	49°
8	Tmp	16	4.175	11:18:53.75	11:18:34.50	0	19.3s	-193	46°	46°
9	Tmp	17	5.035	11:20:25.79	11:20:31.08	0	5.3s	+53	39°	46°
10	Tmp	19	6.603	11:23:14.89	11:23:33.70	0	18.8s	[+188]	46°	45°
11	Tmp	23	7.225	11:25:04.85	11:24:48.45	0	16.4s	-164	42°	45°
12	Tmp	29	1.088	11:29:42.78	11:29:42.57	0	0.2s	-2	5°	44°
13	Tmp	31	1.661	11:30:56.47	11:30:47.12	0	9.4s	-94	45°	44°
14	Tmp	33	2.216	11:32:05.92	11:32:07.16	0	1.2s	+12	22°	44°
15	Tmp	35	4.196	11:36:05.67	11:36:06.26	0	0.6s	+6	11°	44°
16	Tmp	43	1.754	11:43:31.84	11:43:29.85	0	2.0s	-20	34°	42°
17	Tmp	54	2.548	11:53:49.22	11:53:48.63	0	0.6s	-6	13°	41°
18	Tmp	55	3.768	11:56:00.12	11:56:02.66	0	2.5s	+25	32°	41°
19	Tmp	61	0.559	12:00:51.99	12:00:47.11	0	4.9s	-49	37°	42°
20	Tmp	63	1.533	12:02:50.44	12:02:50.52	0	0.1s	+1	3°	41°
21	Tmp	65	2.134	12:04:04.00	12:04:01.99	0	2.0s	-20	28°	40°
22	Tmp	67	2.787	12:05:35.38	12:05:26.29	0	9.1s	-91	46°	40°
23	Tmp	72	0.224	12:09:11.20	12:09:14.57	0	3.4s	+34	42°	39°
24	Tmp	75	1.528	12:11:34.40	12:11:24.69	0	9.7s	-97	46°	40°
25	Tmp	76	1.986	12:12:41.95	12:12:42.54	0	0.6s	+6	17°	39°
26	Tmp	80	3.121	12:15:04.35	12:15:11.75	0	7.4s	+74	50°	40°
27	Tmp	84	0.241	12:18:59.52	12:19:01.51	0	2.0s	+20	39°	40°
28	Tmp	86	3.310	12:23:58.67	12:23:58.64	0	0.0s	0	1°	40°
29	Tmp	92	1.356	12:32:48.56	12:32:53.07	0	4.5s	+45	44°	40°
30	Tmp	94	2.331	12:34:22.01	12:34:25.95	0	3.9s	+39	47°	40°
31	Tmp	97	4.345	12:37:36.42	12:37:44.45	0	8.0s	+80	48°	41°
32	Tmp	101	5.796	12:40:29.11	12:40:32.53	0	3.4s	+34	38°	41°
33	Tmp	106	6.766	12:42:39.05	12:42:05.51	0	33.5s	-335	49°	40°
34	Tmp	110	0.103	12:46:41.15	12:46:46.74	0	5.6s	+56	40°	40°
35	Tmp	111	0.484	12:47:23.66	12:47:29.63	0	6.0s	+60	44°	40°
36	Tmp	115	1.929	12:50:16.89	12:50:16.97	0	0.1s	+1	1°	40°
37	Tmp	118	3.310	12:52:36.91	12:52:34.49	0	2.4s	-24	34°	39°
38	Tmp	120	4.043	12:53:45.52	12:53:45.83	0	0.3s	+3	8°	39°
39	Tmp	123	4.436	12:54:26.48	12:54:26.47	0	0.0s	0	1°	39°
40	Tmp	127	5.065	12:55:55.35	12:55:52.91	0	2.4s	-24	27°	39°
41	Tmp	129	5.602	12:57:20.98	12:57:16.61	0	4.4s	-44	40°	38°
42	Tmp	131	6.769	12:59:43.33	12:59:35.99	0	7.3s	-73	45°	38°
43	Tmp	132	7.046	13:00:22.45	13:00:14.09	0	8.4s	-84	44°	38°
44	Tmp	137	7.565	13:01:55.92	13:01:47.05	0	8.9s	-89	34°	38°
45	Tmp	139	8.416	13:03:27.09	13:03:21.21	0	5.9s	-59	36°	38°
46	Tmp	140	9.086	13:05:03.57	13:04:58.44	0	5.1s	-51	29°	37°
47	Tmp	150	0.636	13:10:47.16	13:10:41.90	0	5.3s	-53	44°	37°
48	Tmp	150	1.252	13:11:48.76	13:11:42.45	0	6.3s	-63	44°	38°
49	Tmp	160	3.701	13:16:55.72	13:16:46.05	0	9.7s	-97	48°	38°
50	Tmp	166	0.490	13:26:48.28	13:26:47.58	0	0.7s	-7	14°	38°
51	Tmp	168	1.116	13:28:00.54	13:28:00.20	0	0.3s	-3	9°	37°
52	Tmp	171	2.515	13:30:37.96	13:30:38.17	0	0.2s	+2	3°	37°

PC	Tp	Trc	DistPC	Ideal	Passagem	Pen	Erro	Pontos	NoPC	AtePC
53	Tmp	174	3.606	13:32:45.05	13:32:47.74	0	2.7s	+27	34°	37°
54	Tmp	175	4.217	13:33:58.04	13:33:54.29	0	3.8s	-38	33°	36°
55	Tmp	176	4.537	13:34:31.69	13:34:31.17	0	0.5s	-5	7°	36°
56	Tmp	179	5.464	13:36:32.77	13:36:34.69	0	1.9s	+19	27°	36°
57	Tmp	181	6.680	13:39:13.67	13:39:12.76	0	0.9s	-9	11°	36°
58	Tmp	184	0.179	13:41:08.80	13:41:08.39	0	0.4s	-4	11°	36°
59	Tmp	190	2.349	13:46:12.74	13:46:07.84	0	4.9s	-49	39°	36°
60	Tmp	194	4.323	13:51:10.57	13:51:03.67	0	6.9s	-69	43°	36°
61	Tmp	201	0.365	13:58:30.64	13:58:28.28	0	2.4s	-24	40°	36°
62	Tmp	208	1.902	14:02:05.42	14:02:05.79	0	0.4s	+4	9°	36°
63	Tmp	213	3.712	14:05:14.65	14:05:05.10	0	9.6s	-96	42°	36°
64	Tmp	215	5.023	14:08:03.06	14:07:53.51	0	9.6s	-96	47°	36°
65	Tmp	225	3.657	14:15:41.35	14:15:38.43	0	2.9s	-29	37°	36°
66	Tmp	228	5.320	14:18:02.17	14:17:58.59	0	3.6s	-36	35°	35°
67	Tmp	231	6.645	14:20:09.59	14:20:02.80	0	6.8s	-68	45°	35°

Num	95	Pen	0	PCZ	2	Total PP	3421	Col. Final	35°
-----	----	-----	---	-----	---	----------	------	------------	-----





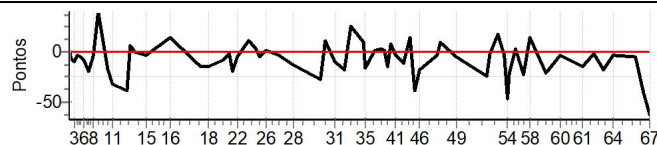
# RIBEIRAO PRETO - SP - Mitsubishi MotorSports Sudeste 2020

## Performance Individual

PC	Tp	Trc	DistPC	Ideal	Passagem	Pen	Erro	Pontos	NoPC	AtePC
<b>N</b> <b>u</b> <b>m</b>	<b>96</b>	96 / Igor Vicente Moreno / Laerte Moreno								
		Cat / NL / Largada		LIGHT / 96 / 10:56:00						
		Sao Paulo-SP				PAJERO FULL 3 PORTAS				
PC	Tp	Trc	DistPC	Ideal	Passagem	Pen	Erro	Pontos	NoPC	AtePC
1	Tmp	3	0.433	11:11:54.09	11:11:54.32	0	0.2s	+2	3°	3°
2	Tmp	4	0.687	11:12:24.21	11:12:23.57	0	0.6s	-6	18°	10°
3	Tmp	6	1.303	11:13:30.23	11:13:29.26	0	1.0s	-10	18°	12°
4	Tmp	7	1.798	11:14:23.31	11:14:23.13	0	0.2s	-2	6°	9°
5	Tmp	9	2.213	11:15:29.27	11:15:28.89	0	0.4s	-4	14°	10°
6	Tmp	9	2.730	11:16:31.31	11:16:30.61	0	0.7s	-7	17°	8°
7	Tmp	12	3.400	11:18:09.27	11:18:07.28	0	2.0s	-20	28°	13°
8	Tmp	16	4.175	11:19:53.75	11:19:53.54	0	0.2s	-2	2°	11°
9	Tmp	17	5.035	11:21:25.79	11:21:29.99	0	4.2s	[+42]	38°	14°
10	Tmp	19	6.603	11:24:14.89	11:24:13.22	0	1.7s	-17	18°	15°
11	Tmp	23	7.225	11:26:04.85	11:26:01.63	0	3.2s	-32	21°	13°
12	Tmp	29	1.088	11:30:42.78	11:30:38.89	0	3.9s	-39	40°	19°
13	Tmp	31	1.661	11:31:56.47	11:31:57.26	0	0.8s	+8	19°	18°
14	Tmp	33	2.216	11:33:05.92	11:33:05.89	0	0.0s	0	1°	16°
15	Tmp	35	4.196	11:37:05.67	11:37:05.37	0	0.3s	-3	7°	13°
16	Tmp	43	1.754	11:44:31.84	11:44:33.30	0	1.5s	+15	28°	17°
17	Tmp	54	2.548	11:54:49.22	11:54:47.87	0	1.4s	-14	28°	16°
18	Tmp	55	3.768	11:57:00.12	11:56:58.68	0	1.4s	-14	24°	16°
19	Tmp	61	0.559	12:01:51.99	12:01:51.27	0	0.7s	-7	14°	16°
20	Tmp	63	1.533	12:03:50.44	12:03:50.37	0	0.1s	-1	2°	13°
21	Tmp	65	2.134	12:05:04.00	12:05:02.11	0	1.9s	-19	27°	14°
22	Tmp	67	2.787	12:06:35.38	12:06:35.01	0	0.4s	-4	6°	14°
23	Tmp	72	0.224	12:10:11.20	12:10:12.54	0	1.3s	+13	26°	14°
24	Tmp	75	1.528	12:12:34.40	12:12:34.94	0	0.5s	+5	14°	13°
25	Tmp	76	1.986	12:13:41.95	12:13:41.45	0	0.5s	-5	14°	13°
26	Tmp	80	3.121	12:16:04.35	12:16:04.66	0	0.3s	+3	5°	13°
27	Tmp	84	0.241	12:19:59.52	12:19:59.30	0	0.2s	-2	10°	13°
28	Tmp	86	3.310	12:24:58.67	12:24:57.33	0	1.3s	-13	23°	12°
29	Tmp	92	1.356	12:33:48.56	12:33:45.76	0	2.8s	-28	38°	16°
30	Tmp	94	2.331	12:35:22.01	12:35:23.23	0	1.2s	+12	31°	16°
31	Tmp	97	4.345	12:38:36.42	12:38:35.57	0	0.9s	-9	11°	16°
32	Tmp	101	5.796	12:41:29.11	12:41:27.42	0	1.7s	-17	21°	15°
33	Tmp	106	6.766	12:43:39.05	12:43:41.77	0	2.7s	[+27]	25°	17°
34	Tmp	110	0.103	12:47:41.15	12:47:42.15	0	1.0s	+10	9°	14°
35	Tmp	111	0.484	12:48:23.66	12:48:22.09	0	1.6s	-16	24°	14°
36	Tmp	115	1.929	12:51:16.89	12:51:17.08	0	0.2s	+2	3°	13°
37	Tmp	118	3.310	12:53:36.91	12:53:37.29	0	0.4s	+4	5°	13°
38	Tmp	120	4.043	12:54:45.52	12:54:45.78	0	0.3s	+3	7°	12°
39	Tmp	123	4.436	12:55:26.48	12:55:25.10	0	1.4s	-14	24°	13°
40	Tmp	127	5.065	12:56:55.35	12:56:56.20	0	0.9s	+9	12°	12°
41	Tmp	129	5.602	12:58:20.98	12:58:20.79	0	0.2s	-2	8°	11°
42	Tmp	131	6.769	13:00:43.33	13:00:42.20	0	1.1s	-11	14°	11°
43	Tmp	132	7.046	13:01:22.45	13:01:21.97	0	0.5s	-5	4°	8°
44	Tmp	137	7.565	13:02:55.92	13:02:57.45	0	1.5s	+15	11°	7°
45	Tmp	139	8.416	13:04:27.09	13:04:23.17	0	3.9s	-39	25°	7°
46	Tmp	140	9.086	13:06:03.57	13:06:01.84	0	1.7s	-17	11°	6°
47	Tmp	150	0.636	13:11:47.16	13:11:46.97	0	0.2s	-2	4°	6°
48	Tmp	150	1.252	13:12:48.76	13:12:49.86	0	1.1s	+11	26°	6°
49	Tmp	160	3.701	13:17:55.72	13:17:55.31	0	0.4s	-4	6°	6°
50	Tmp	166	0.490	13:27:48.28	13:27:45.76	0	2.5s	-25	29°	6°
51	Tmp	168	1.116	13:29:00.54	13:29:00.44	0	0.1s	-1	3°	6°
52	Tmp	171	2.515	13:31:37.96	13:31:39.83	0	1.9s	[+19]	24°	7°

PC	Tp	Trc	DistPC	Ideal	Passagem	Pen	Erro	Pontos	NoPC	AtePC
53	Tmp	174	3.606	13:33:45.05	13:33:44.81	0	0.2s	-2	2°	7°
54	Tmp	175	4.217	13:34:58.04	13:34:53.39	0	4.7s	-47	39°	9°
55	Tmp	176	4.537	13:35:31.69	13:35:29.43	0	2.3s	-23	33°	9°
56	Tmp	179	5.464	13:37:32.77	13:37:33.16	0	0.4s	+4	13°	9°
57	Tmp	181	6.680	13:40:13.67	13:40:11.36	0	2.3s	-23	29°	9°
58	Tmp	184	0.179	13:42:08.80	13:42:10.39	0	1.6s	+16	25°	9°
59	Tmp	190	2.349	13:47:12.74	13:47:10.63	0	2.1s	-21	25°	9°
60	Tmp	194	4.323	13:52:10.57	13:52:10.41	0	0.2s	-2	1°	9°
61	Tmp	201	0.365	13:59:30.64	13:59:29.24	0	1.4s	-14	30°	10°
62	Tmp	208	1.902	14:03:05.42	14:03:05.31	0	0.1s	-1	2°	9°
63	Tmp	213	3.712	14:06:14.65	14:06:12.86	0	1.8s	-18	15°	9°
64	Tmp	215	5.023	14:09:03.06	14:09:02.72	0	0.3s	-3	5°	8°
65	Tmp	225	3.657	14:16:41.35	14:16:40.85	0	0.5s	-5	9°	9°
66	Tmp	228	5.320	14:19:02.17	14:18:58.18	0	4.0s	-40	40°	9°
67	Tmp	231	6.645	14:21:09.59	14:21:03.22	0	6.4s	-64	41°	10°

Num	96	Pen	0	PCZ	1	Total PP	806	Col. Final	10°
-----	----	-----	---	-----	---	----------	-----	------------	-----







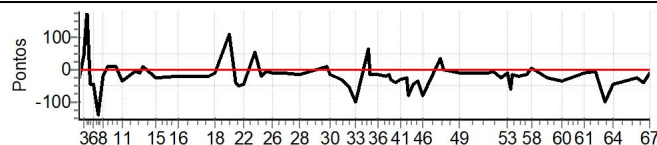
# RIBEIRAO PRETO - SP - Mitsubishi MotorSports Sudeste 2020

## Performance Individual

PC	Tp	Trc	DistPC	Ideal	Passagem	Pen	Erro	Pontos	NoPC	AtePC
N u m	97	97 / Kayna Menezes de Carvalho / Gabriel Domann Dias								
		Cat / NL / Largada		LIGHT / 97 / 10:57:00						
		Limeira-sp			L200 OUTDOOR					
PC	Tp	Trc	DistPC	Ideal	Passagem	Pen	Erro	Pontos	NoPC	AtePC
1	Tmp	3	0.433	11:12:54.09	11:12:51.04	0	3.1s	-31	33°	33°
2	Tmp	4	0.687	11:13:24.21	11:13:23.71	0	0.5s	-5	14°	26°
3	Tmp	6	1.303	11:14:30.23	11:14:34.68	0	4.5s	+45	37°	27°
4	Tmp	7	1.798	11:15:23.31	11:15:41.15	0	17.8s	[+178]	48°	39°
5	Tmp	9	2.213	11:16:29.27	11:16:24.84	0	4.4s	-44	34°	37°
6	Tmp	9	2.730	11:17:31.31	11:17:26.87	0	4.4s	-44	38°	37°
7	Tmp	12	3.400	11:19:09.27	11:18:55.25	0	14.0s	-140	42°	39°
8	Tmp	16	4.175	11:20:53.75	11:20:51.52	0	2.2s	-22	30°	37°
9	Tmp	17	5.035	11:22:25.79	11:22:26.72	0	0.9s	+9	17°	36°
10	Tmp	19	6.603	11:25:14.89	11:25:15.54	0	0.7s	+7	7°	35°
11	Tmp	23	7.225	11:27:04.85	11:27:01.35	0	3.5s	-35	22°	35°
12	Tmp	29	1.088	11:31:42.78	11:31:42.19	0	0.6s	-6	16°	32°
13	Tmp	31	1.661	11:32:56.47	11:32:55.31	0	1.2s	-12	23°	32°
14	Tmp	33	2.216	11:34:05.92	11:34:06.70	0	0.8s	+8	13°	32°
15	Tmp	35	4.196	11:38:05.67	11:38:02.84	0	2.8s	-28	28°	31°
16	Tmp	43	1.754	11:45:31.84	11:45:29.99	0	1.9s	-19	32°	30°
17	Tmp	54	2.548	11:55:49.22	11:55:47.22	0	2.0s	-20	34°	29°
18	Tmp	55	3.768	11:58:00.12	11:57:59.12	0	1.0s	-10	17°	28°
19	Tmp	61	0.559	12:02:51.99	12:03:02.89	0	10.9s	[+109]	41°	30°
20	Tmp	63	1.533	12:04:50.44	12:04:46.48	0	4.0s	-40	41°	27°
21	Tmp	65	2.134	12:06:04.00	12:05:58.94	0	5.1s	-51	44°	29°
22	Tmp	67	2.787	12:07:35.38	12:07:30.61	0	4.8s	-48	42°	30°
23	Tmp	72	0.224	12:11:11.20	12:11:16.63	0	5.4s	+54	45°	30°
24	Tmp	75	1.528	12:13:34.40	12:13:32.32	0	2.1s	-21	35°	30°
25	Tmp	76	1.986	12:14:41.95	12:14:41.30	0	0.7s	-7	19°	30°
26	Tmp	80	3.121	12:17:04.35	12:17:03.32	0	1.0s	-10	22°	29°
27	Tmp	84	0.241	12:20:59.52	12:20:58.22	0	1.3s	-13	32°	29°
28	Tmp	86	3.310	12:25:58.67	12:25:57.04	0	1.6s	-16	28°	29°
29	Tmp	92	1.356	12:34:48.56	12:34:49.67	0	1.1s	+11	24°	29°
30	Tmp	94	2.331	12:36:22.01	12:36:20.43	0	1.6s	-16	36°	29°
31	Tmp	97	4.345	12:39:36.42	12:39:33.24	0	3.2s	-32	41°	29°
32	Tmp	101	5.796	12:42:29.11	12:42:23.72	0	5.4s	-54	44°	29°
33	Tmp	106	6.766	12:44:39.05	12:44:28.81	0	10.2s	-102	46°	32°
34	Tmp	110	0.103	12:48:41.15	12:48:47.32	0	6.2s	[+62]	41°	32°
35	Tmp	111	0.484	12:49:23.66	12:49:21.86	0	1.8s	-18	25°	29°
36	Tmp	115	1.929	12:52:16.89	12:52:15.09	0	1.8s	-18	32°	29°
37	Tmp	118	3.310	12:54:36.91	12:54:34.85	0	2.1s	-21	31°	29°
38	Tmp	120	4.043	12:55:45.52	12:55:44.03	0	1.5s	-15	29°	29°
39	Tmp	123	4.436	12:56:26.48	12:56:23.61	0	2.9s	-29	40°	29°
40	Tmp	127	5.065	12:57:55.35	12:57:51.50	0	3.9s	-39	36°	29°
41	Tmp	129	5.602	12:59:20.98	12:59:17.73	0	3.3s	-33	37°	29°
42	Tmp	131	6.769	13:01:43.33	13:01:40.76	0	2.6s	-26	27°	29°
43	Tmp	132	7.046	13:02:22.45	13:02:14.66	0	7.8s	-78	41°	29°
44	Tmp	137	7.565	13:03:55.92	13:03:51.35	0	4.6s	-46	28°	29°
45	Tmp	139	8.416	13:05:27.09	13:05:23.53	0	3.6s	-36	24°	29°
46	Tmp	140	9.086	13:07:03.57	13:06:55.39	0	8.2s	-82	41°	28°
47	Tmp	150	0.636	13:12:47.16	13:12:50.58	0	3.4s	+34	39°	28°
48	Tmp	150	1.252	13:13:48.76	13:13:48.66	0	0.1s	-1	5°	28°
49	Tmp	160	3.701	13:18:55.72	13:18:54.55	0	1.2s	-12	24°	28°
50	Tmp	166	0.490	13:28:48.28	13:28:46.98	0	1.3s	-13	23°	28°
51	Tmp	168	1.116	13:30:00.54	13:29:59.77	0	0.8s	-8	28°	27°
52	Tmp	171	2.515	13:32:37.96	13:32:35.48	0	2.5s	-25	28°	26°

PC	Tp	Trc	DistPC	Ideal	Passagem	Pen	Erro	Pontos	NoPC	AtePC
53	Tmp	174	3.606	13:34:45.05	13:34:44.14	0	0.9s	-9	14°	26°
54	Tmp	175	4.217	13:35:58.04	13:35:51.91	0	6.1s	-61	43°	27°
55	Tmp	176	4.537	13:36:31.69	13:36:29.94	0	1.8s	-18	29°	26°
56	Tmp	179	5.464	13:38:32.77	13:38:30.67	0	2.1s	-21	29°	27°
57	Tmp	181	6.680	13:41:13.67	13:41:12.03	0	1.6s	-16	20°	27°
58	Tmp	184	0.179	13:43:08.80	13:43:09.18	0	0.4s	+4	10°	27°
59	Tmp	190	2.349	13:48:12.74	13:48:10.03	0	2.7s	-27	28°	28°
60	Tmp	194	4.323	13:53:10.57	13:53:07.01	0	3.6s	-36	35°	27°
61	Tmp	201	0.365	14:00:30.64	14:00:29.51	0	1.1s	-11	27°	27°
62	Tmp	208	1.902	14:04:05.42	14:04:04.82	0	0.6s	-6	12°	27°
63	Tmp	213	3.712	14:07:14.65	14:07:04.48	0	10.2s	-102	43°	27°
64	Tmp	215	5.023	14:10:03.06	14:09:58.40	0	4.7s	-47	37°	28°
65	Tmp	225	3.657	14:17:41.35	14:17:38.74	0	2.6s	-26	33°	27°
66	Tmp	228	5.320	14:20:02.17	14:19:58.21	0	4.0s	-40	39°	27°
67	Tmp	231	6.645	14:22:09.59	14:22:08.42	0	1.2s	-12	10°	27°

Num	97	Pen	0	PCZ	0	Total PP	1930	Col. Final	27°
-----	----	-----	---	-----	---	----------	------	------------	-----



Lourival Roldan  
Diretor de Prova

Marcos Aurélio Perdigão  
Comissário Desportivo CBA

