



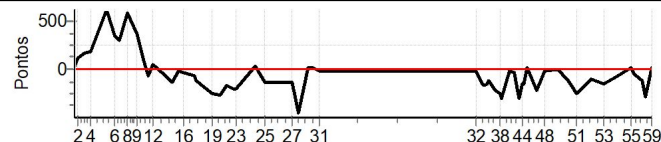
CUNHA - SP - Mitsubishi MotorSports 2021

Performance Individual

PC	Tp	Trc	DistPC	Ideal	Passagem	Pen	Erro	Pontos	NoPC	AtePC
N u m	21	21 / Fernando Saez Savasini / Siomara J. Oliveira Savasini								
		Cat / NL / Largada		TURISMO LIGHT / 121 / 10:51:00						
		Santo do Pinhal-SP			L200 TRITON SPORT HPE-S 2.4 D 4X					
PC	Tp	Trc	DistPC	Ideal	Passagem	Pen	Erro	Pontos	NoPC	AtePC
1	Tmp	2	0.313	11:06:34.14	11:06:37.48	0	3.3s	+33	25°	22°
2	Tmp	2	1.013	11:07:50.50	11:08:01.95	0	11.5s	+115	54°	34°
3	Tmp	8	2.269	11:10:19.54	11:10:36.83	0	17.3s	+173	55°	49°
4	Tmp	10	3.259	11:12:41.19	11:12:59.55	0	18.4s	+184	54°	49°
5	Tmp	19	4.913	11:19:02.28	11:20:03.19	0	1m00s	[+609]	58°	46°
6	Tmp	23	5.465	11:21:52.58	11:22:27.91	0	35.3s	+353	44°	47°
7	Tmp	24	6.155	11:23:37.90	11:24:07.37	0	29.5s	+295	37°	45°
8	Tmp	29	0.315	11:27:02.55	11:27:59.65	0	57.1s	[+571]	50°	48°
9	Tmp	35	1.869	11:30:26.51	11:31:03.49	0	37.0s	+370	43°	47°
10	Tmp	41	3.004	11:33:04.12	11:33:14.72	0	10.6s	+106	40°	46°
11	Tmp	43	3.669	11:35:05.45	11:34:59.44	0	6.0s	-60	34°	43°
12	Tmp	47	4.497	11:36:55.60	11:37:01.06	0	5.5s	+55	29°	43°
13	Tmp	57	0.925	11:42:43.39	11:42:35.09	0	8.3s	-83	35°	43°
14	Tmp	62	1.415	11:44:05.48	11:43:52.49	0	13.0s	-130	41°	41°
15	Tmp	64	2.495	11:46:53.90	11:46:51.71	0	2.2s	-22	19°	41°
16	Tmp	66	3.292	11:48:42.02	11:48:38.83	0	3.2s	-32	24°	40°
17	Tmp	75	4.845	11:52:53.80	11:52:48.03	0	5.8s	-58	30°	40°
18	Tmp	76	5.079	11:53:26.75	11:53:15.07	0	11.7s	-117	37°	39°
19	Tmp	87	6.824	11:59:30.64	11:59:06.99	0	23.7s	-237	37°	40°
20	Tmp	93	7.902	12:02:45.06	12:02:18.92	0	26.1s	-261	39°	40°
21	Tmp	98	8.539	12:05:03.30	12:04:47.67	0	15.6s	-156	36°	36°
22	Tmp	105	9.537	12:08:00.53	12:07:41.23	0	19.3s	-193	38°	36°
23	Tmp	109	9.965	12:09:06.93	12:08:47.87	0	19.1s	-191	38°	34°
24	Tmp	122	0.159	12:16:21.83	12:16:25.60	0	3.8s	+38	24°	34°
25	Tmp	129	1.499	12:19:54.44	12:19:41.87	0	12.6s	-126	34°	34°
26	Tmp	132	2.615	12:23:58.33	12:23:45.12	0	13.2s	-132	39°	34°
27	Tmp	141	5.221	12:30:29.52	12:30:17.14	0	12.4s	-124	31°	32°
28	Tmp	148	6.315	12:33:17.74	12:32:33.50	0	44.2s	-442	39°	32°
29	Tmp	154	8.037	12:36:35.05	12:36:37.49	0	2.4s	+24	15°	32°
30	Tmp	158	0.512	12:38:49.85	12:38:51.36	0	1.5s	+15	22°	31°
31	Tmp	162	1.880	12:40:58.85	12:40:57.58	0	1.3s	-13	21°	31°
32	Tmp	172	0.509	13:42:04.72	13:42:03.41	0	1.3s	-13	16°	31°
33	Tmp	179	1.575	13:44:19.85	13:44:04.71	0	15.1s	-151	48°	31°
34	Tmp	180	2.047	13:45:08.50	13:44:52.15	0	16.4s	-164	46°	31°
35	Tmp	183	2.463	13:46:01.63	13:45:47.42	0	14.2s	-142	46°	31°
36	Tmp	184	2.833	13:46:34.61	13:46:23.85	0	10.8s	-108	47°	30°
37	Tmp	189	4.130	13:49:26.63	13:49:05.13	0	21.5s	-215	48°	30°
38	Tmp	196	4.942	13:51:24.42	13:51:00.50	0	23.9s	-239	49°	31°
39	Tmp	196	5.157	13:51:53.08	13:51:22.90	0	30.2s	-302	50°	31°
40	Tmp	200	0.320	13:55:04.53	13:55:03.27	0	1.3s	-13	27°	31°
41	Tmp	204	1.071	13:56:44.58	13:56:42.18	0	2.4s	-24	30°	31°
42	Tmp	205	1.675	13:58:13.28	13:57:51.63	0	21.7s	-217	51°	31°
43	Tmp	205	1.860	13:58:41.03	13:58:11.50	0	29.5s	-295	52°	30°
44	Tmp	206	2.359	13:59:48.92	13:59:34.53	0	14.4s	-144	47°	30°
45	Tmp	208	2.771	14:00:37.89	14:00:23.53	0	14.4s	-144	48°	30°
46	Tmp	208	3.214	14:01:26.22	14:01:28.43	0	2.2s	+22	30°	30°
47	Tmp	213	4.673	14:05:07.65	14:04:45.73	0	21.9s	-219	48°	30°
48	Tmp	218	6.383	14:08:37.02	14:08:34.93	0	2.1s	-21	22°	30°
49	Tmp	226	1.801	14:13:35.94	14:13:36.26	0	0.3s	[+3]	12°	30°
50	Tmp	232	3.345	14:16:52.98	14:16:43.87	0	9.1s	-91	49°	30°
51	Tmp	240	5.204	14:20:38.78	14:20:14.91	0	23.9s	-239	53°	31°
52	Tmp	251	7.961	14:26:05.99	14:25:56.67	0	9.3s	-93	41°	31°

PC	Tp	Trc	DistPC	Ideal	Passagem	Pen	Erro	Pontos	NoPC	AtePC
53	Tmp	255	10.399	14:31:11.95	14:30:56.91	0	15.0s	-150	47°	31°
54	Tmp	263	0.632	14:35:53.44	14:35:45.46	0	8.0s	-80	44°	31°
55	Tmp	274	2.899	14:41:33.62	14:41:35.38	0	1.8s	+18	28°	31°
56	Tmp	276	3.715	14:43:19.71	14:43:14.97	0	4.7s	-47	43°	31°
57	Tmp	280	5.005	14:45:57.48	14:45:45.41	0	12.1s	-121	49°	31°
58	Tmp	282	5.680	14:47:15.85	14:46:48.12	0	27.7s	-277	52°	31°
59	Tmp	287	7.110	14:49:52.66	14:49:55.03	0	2.4s	+24	15°	31°

Num	21	Pen	0	PCZ	0	Total PP	7711	Col. Final	31°
-----	----	-----	---	-----	---	----------	------	------------	-----



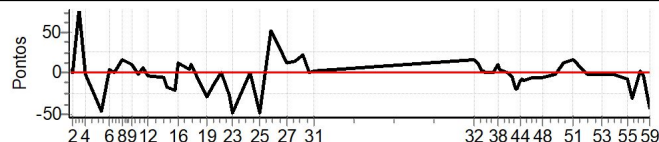


CUNHA - SP - Mitsubishi MotorSports 2021

Performance Individual

PC	Tp	Trc	DistPC	Ideal	Passagem	Pen	Erro	Pontos	NoPC	AtePC
N u m	22	22 / Marcos Antonio Prado Silva / Gustavo Costa Marques Oliveira								
		Cat / NL / Largada		TURISMO LIGHT / 122 / 10:52:00						
		Mogi das Cruzes-SP				PAJERO TR4 FLEX 2.0L 4X4 AT 5P				
PC	Tp	Trc	DistPC	Ideal	Passagem	Pen	Erro	Pontos	NoPC	AtePC
1	Tmp	2	0.313	11:07:34.14	11:07:34.60	0	0.5s	+5	10°	10°
2	Tmp	2	1.013	11:08:50.50	11:08:50.55	0	0.1s	+1	3°	5°
3	Tmp	8	2.269	11:11:19.54	11:11:27.37	0	7.8s	[+78]	45°	5°
4	Tmp	10	3.259	11:13:41.19	11:13:41.08	0	0.1s	-1	4°	3°
5	Tmp	19	4.913	11:20:02.28	11:19:57.63	0	4.7s	-47	24°	8°
6	Tmp	23	5.465	11:22:52.58	11:22:53.02	0	0.4s	+4	2°	3°
7	Tmp	24	6.155	11:24:37.90	11:24:38.00	0	0.1s	+1	3°	2°
8	Tmp	29	0.315	11:28:02.55	11:28:04.21	0	1.7s	+17	12°	3°
9	Tmp	35	1.869	11:31:26.51	11:31:27.50	0	1.0s	[+10]	14°	3°
10	Tmp	41	3.004	11:34:04.12	11:34:04.04	0	0.1s	-1	2°	3°
11	Tmp	43	3.669	11:36:05.45	11:36:06.15	0	0.7s	+7	13°	3°
12	Tmp	47	4.497	11:37:55.60	11:37:55.35	0	0.3s	-3	3°	3°
13	Tmp	57	0.925	11:43:43.39	11:43:42.79	0	0.6s	-6	5°	3°
14	Tmp	62	1.415	11:45:05.48	11:45:03.72	0	1.8s	-18	12°	2°
15	Tmp	64	2.495	11:47:53.90	11:47:51.69	0	2.2s	-22	18°	2°
16	Tmp	66	3.292	11:49:42.02	11:49:43.35	0	1.3s	+13	15°	3°
17	Tmp	75	4.845	11:53:53.80	11:53:54.32	0	0.5s	+5	5°	2°
18	Tmp	76	5.079	11:54:26.75	11:54:27.74	0	1.0s	[+10]	11°	2°
19	Tmp	87	6.824	12:00:30.64	12:00:27.74	0	2.9s	-29	15°	2°
20	Tmp	93	7.902	12:03:45.06	12:03:43.95	0	1.1s	-11	3°	2°
21	Tmp	98	8.539	12:06:03.30	12:06:03.36	0	0.1s	+1	3°	2°
22	Tmp	105	9.537	12:09:00.53	12:08:57.71	0	2.8s	-28	18°	2°
23	Tmp	109	9.965	12:10:06.93	12:10:02.08	0	4.9s	-49	24°	2°
24	Tmp	122	0.159	12:17:21.83	12:17:21.80	0	0.0s	0	1°	2°
25	Tmp	129	1.499	12:20:54.44	12:20:49.52	0	4.9s	-49	26°	2°
26	Tmp	132	2.615	12:24:58.33	12:25:03.54	0	5.2s	[+52]	29°	2°
27	Tmp	141	5.221	12:31:29.52	12:31:30.82	0	1.3s	+13	14°	2°
28	Tmp	148	6.315	12:34:17.74	12:34:19.23	0	1.5s	+15	14°	2°
29	Tmp	154	8.037	12:37:35.05	12:37:37.37	0	2.3s	+23	14°	2°
30	Tmp	158	0.512	12:39:49.85	12:39:49.95	0	0.1s	+1	3°	2°
31	Tmp	162	1.880	12:41:58.85	12:41:59.09	0	0.2s	+2	7°	2°
32	Tmp	172	0.509	13:43:04.72	13:43:06.45	0	1.7s	+17	21°	2°
33	Tmp	179	1.575	13:45:19.85	13:45:20.90	0	1.1s	+11	19°	2°
34	Tmp	180	2.047	13:46:08.50	13:46:08.81	0	0.3s	+3	7°	2°
35	Tmp	183	2.463	13:47:01.63	13:47:01.85	0	0.2s	+2	5°	2°
36	Tmp	184	2.833	13:47:34.61	13:47:34.69	0	0.1s	+1	2°	2°
37	Tmp	189	4.130	13:50:26.63	13:50:26.64	0	0.0s	0	1°	2°
38	Tmp	196	4.942	13:52:24.42	13:52:25.40	0	1.0s	+10	16°	2°
39	Tmp	196	5.157	13:52:53.08	13:52:53.61	0	0.5s	+5	8°	2°
40	Tmp	200	0.320	13:56:04.53	13:56:04.64	0	0.1s	+1	5°	2°
41	Tmp	204	1.071	13:57:44.58	13:57:44.08	0	0.5s	-5	11°	2°
42	Tmp	205	1.675	13:59:13.28	13:59:11.24	0	2.0s	-20	29°	2°
43	Tmp	205	1.860	13:59:41.03	13:59:39.01	0	2.0s	-20	27°	2°
44	Tmp	206	2.359	14:00:48.92	14:00:47.90	0	1.0s	-10	19°	2°
45	Tmp	208	2.771	14:01:37.89	14:01:37.12	0	0.8s	-8	22°	2°
46	Tmp	208	3.214	14:02:26.22	14:02:25.29	0	0.9s	-9	14°	2°
47	Tmp	213	4.673	14:06:07.65	14:06:07.04	0	0.6s	-6	11°	2°
48	Tmp	218	6.383	14:09:37.02	14:09:36.49	0	0.5s	-5	10°	2°
49	Tmp	226	1.801	14:14:35.94	14:14:35.76	0	0.2s	-2	7°	2°
50	Tmp	232	3.345	14:17:52.98	14:17:54.32	0	1.3s	+13	27°	2°
51	Tmp	240	5.204	14:21:38.78	14:21:40.50	0	1.7s	+17	24°	2°
52	Tmp	251	7.961	14:27:05.99	14:27:05.80	0	0.2s	-2	5°	2°

PC	Tp	Trc	DistPC	Ideal	Passagem	Pen	Erro	Pontos	NoPC	AtePC
53	Tmp	255	10.399	14:32:11.95	14:32:11.77	0	0.2s	-2	6°	2°
54	Tmp	263	0.632	14:36:53.44	14:36:53.36	0	0.1s	-1	4°	2°
55	Tmp	274	2.899	14:42:33.62	14:42:32.85	0	0.8s	-8	12°	2°
56	Tmp	276	3.715	14:44:19.71	14:44:16.58	0	3.1s	-31	32°	2°
57	Tmp	280	5.005	14:46:57.48	14:46:57.71	0	0.2s	+2	4°	2°
58	Tmp	282	5.680	14:48:15.85	14:48:15.54	0	0.3s	-3	8°	2°
59	Tmp	287	7.110	14:50:52.66	14:50:48.34	0	4.3s	-43	26°	2°
Num	22	Pen	0	PCZ	2	Total PP	629	Col. Final	2°	



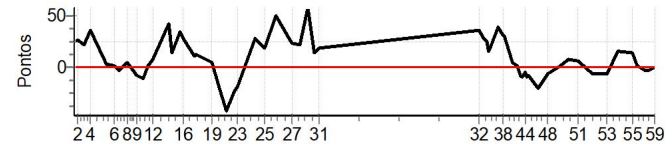


CUNHA - SP - Mitsubishi MotorSports 2021

Performance Individual

PC	Tp	Trc	DistPC	Ideal	Passagem	Pen	Erro	Pontos	NoPC	AtePC
N u m	23	23 / Marcelo Cardoso Luz / Fabio Barboza								
		Cat / NL / Largada		TURISMO LIGHT / 123 / 10:53:00						
		São Paulo-sp			PAJERO 4X4 HPE D 3.2L A/T					
PC	Tp	Trc	DistPC	Ideal	Passagem	Pen	Erro	Pontos	NoPC	AtePC
1	Tmp	2	0.313	11:08:34.14	11:08:36.72	0	2.6s	+26	20°	17°
2	Tmp	2	1.013	11:09:50.50	11:09:53.18	0	2.7s	+27	27°	28°
3	Tmp	8	2.269	11:12:19.54	11:12:21.85	0	2.3s	+23	25°	30°
4	Tmp	10	3.259	11:14:41.19	11:14:44.89	0	3.7s	+37	35°	30°
5	Tmp	19	4.913	11:21:02.28	11:21:02.64	0	0.4s	+4	4°	16°
6	Tmp	23	5.465	11:23:52.58	11:23:52.80	0	0.2s	+2	1°	10°
7	Tmp	24	6.155	11:25:37.90	11:25:37.60	0	0.3s	-3	4°	5°
8	Tmp	29	0.315	11:29:02.55	11:29:03.00	0	0.5s	+5	3°	4°
9	Tmp	35	1.869	11:32:26.51	11:32:25.78	0	0.7s	-7	10°	4°
10	Tmp	41	3.004	11:35:04.12	11:35:03.10	0	1.0s	[-10]	15°	4°
11	Tmp	43	3.669	11:37:05.45	11:37:05.62	0	0.2s	+2	7°	4°
12	Tmp	47	4.497	11:38:55.60	11:38:56.53	0	0.9s	[+9]	9°	4°
13	Tmp	57	0.925	11:44:43.39	11:44:47.63	0	4.2s	+42	20°	5°
14	Tmp	62	1.415	11:46:05.48	11:46:06.96	0	1.5s	+15	9°	5°
15	Tmp	64	2.495	11:48:53.90	11:48:57.35	0	3.5s	+35	24°	5°
16	Tmp	66	3.292	11:50:42.02	11:50:44.92	0	2.9s	+29	23°	5°
17	Tmp	75	4.845	11:54:53.80	11:54:54.96	0	1.2s	+12	9°	5°
18	Tmp	76	5.079	11:55:26.75	11:55:28.08	0	1.3s	+13	13°	4°
19	Tmp	87	6.824	12:01:30.64	12:01:31.09	0	0.5s	+5	5°	4°
20	Tmp	93	7.902	12:04:45.06	12:04:43.00	0	2.1s	-21	4°	3°
21	Tmp	98	8.539	12:07:03.30	12:06:59.16	0	4.1s	-41	14°	3°
22	Tmp	105	9.537	12:10:00.53	12:09:58.28	0	2.3s	-23	13°	3°
23	Tmp	109	9.965	12:11:06.93	12:11:05.09	0	1.8s	-18	12°	3°
24	Tmp	122	0.159	12:18:21.83	12:18:24.68	0	2.9s	+29	19°	3°
25	Tmp	129	1.499	12:21:54.44	12:21:56.39	0	2.0s	+20	20°	3°
26	Tmp	132	2.615	12:25:58.33	12:26:03.34	0	5.0s	[+50]	28°	3°
27	Tmp	141	5.221	12:32:29.52	12:32:31.93	0	2.4s	+24	19°	3°
28	Tmp	148	6.315	12:35:17.74	12:35:19.89	0	2.2s	+22	19°	3°
29	Tmp	154	8.037	12:38:35.05	12:38:40.88	0	5.8s	[+58]	32°	5°
30	Tmp	158	0.512	12:40:49.85	12:40:51.29	0	1.4s	+14	20°	5°
31	Tmp	162	1.880	12:42:58.85	12:43:00.76	0	1.9s	+19	25°	5°
32	Tmp	172	0.509	13:44:04.72	13:44:08.40	0	3.7s	+37	36°	5°
33	Tmp	179	1.575	13:46:19.85	13:46:22.73	0	2.9s	+29	35°	5°
34	Tmp	180	2.047	13:47:08.50	13:47:11.11	0	2.6s	+26	28°	7°
35	Tmp	183	2.463	13:48:01.63	13:48:03.34	0	1.7s	+17	29°	7°
36	Tmp	184	2.833	13:48:34.61	13:48:36.65	0	2.0s	+20	31°	8°
37	Tmp	189	4.130	13:51:26.63	13:51:30.66	0	4.0s	+40	35°	8°
38	Tmp	196	4.942	13:53:24.42	13:53:27.62	0	3.2s	+32	35°	8°
39	Tmp	196	5.157	13:53:53.08	13:53:56.08	0	3.0s	+30	28°	7°
40	Tmp	200	0.320	13:57:04.53	13:57:05.06	0	0.5s	+5	18°	7°
41	Tmp	204	1.071	13:58:44.58	13:58:44.92	0	0.3s	+3	6°	7°
42	Tmp	205	1.675	14:00:13.28	14:00:12.55	0	0.7s	-7	12°	7°
43	Tmp	205	1.860	14:00:41.03	14:00:40.12	0	0.9s	-9	13°	7°
44	Tmp	206	2.359	14:01:48.92	14:01:48.53	0	0.4s	-4	7°	7°
45	Tmp	208	2.771	14:02:37.89	14:02:37.13	0	0.8s	-8	21°	7°
46	Tmp	208	3.214	14:03:26.22	14:03:25.49	0	0.7s	-7	11°	7°
47	Tmp	213	4.673	14:07:07.65	14:07:05.75	0	1.9s	-19	26°	7°
48	Tmp	218	6.383	14:10:37.02	14:10:36.47	0	0.6s	-6	11°	7°
49	Tmp	226	1.801	14:15:35.94	14:15:36.17	0	0.2s	+2	6°	7°
50	Tmp	232	3.345	14:18:52.98	14:18:53.85	0	0.9s	+9	22°	7°
51	Tmp	240	5.204	14:22:38.78	14:22:39.44	0	0.7s	+7	17°	7°
52	Tmp	251	7.961	14:28:05.99	14:28:05.39	0	0.6s	-6	9°	6°

PC	Tp	Trc	DistPC	Ideal	Passagem	Pen	Erro	Pontos	NoPC	AtePC
53	Tmp	255	10.399	14:33:11.95	14:33:11.31	0	0.6s	-6	12°	6°
54	Tmp	263	0.632	14:37:53.44	14:37:55.02	0	1.6s	+16	22°	6°
55	Tmp	274	2.899	14:43:33.62	14:43:35.15	0	1.5s	+15	26°	6°
56	Tmp	276	3.715	14:45:19.71	14:45:19.90	0	0.2s	+2	6°	6°
57	Tmp	280	5.005	14:47:57.48	14:47:57.26	0	0.2s	-2	3°	6°
58	Tmp	282	5.680	14:49:15.85	14:49:15.53	0	0.3s	-3	7°	5°
59	Tmp	287	7.110	14:51:52.66	14:51:52.71	0	0.1s	+1	2°	5°
Num	23	Pen	0	PCZ	0	Total PP	886	Col. Final	5°	



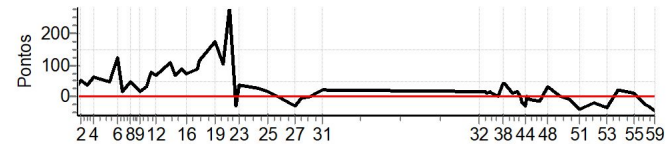


CUNHA - SP - Mitsubishi MotorSports 2021

Performance Individual

PC	Tp	Trc	DistPC	Ideal	Passagem	Pen	Erro	Pontos	NoPC	AtePC	
N u m	24	24 / Wanderley Chan / Fernanda Marques Rodrigues									
		Cat / NL / Largada		TURISMO LIGHT / 124 / 10:54:00							
		São Paulo-sp		PAJERO TR4 FLEX 2.0 4X4 AT							
PC	Tp	Trc	DistPC	Ideal	Passagem	Pen	Erro	Pontos	NoPC	AtePC	
1	Tmp	2	0.313	11:09:34.14	11:09:37.83	0	3.7s	+37	29°	26°	
2	Tmp	2	1.013	11:10:50.50	11:10:55.98	0	5.5s	+55	39°	38°	
3	Tmp	8	2.269	11:13:19.54	11:13:23.02	0	3.5s	+35	36°	37°	
4	Tmp	10	3.259	11:15:41.19	11:15:47.45	0	6.3s	+63	43°	38°	
5	Tmp	19	4.913	11:22:02.28	11:22:07.31	0	5.0s	+50	28°	34°	
6	Tmp	23	5.465	11:24:52.58	11:25:05.00	0	12.4s	+124	32°	28°	
7	Tmp	24	6.155	11:26:37.90	11:26:39.43	0	1.5s	+15	11°	20°	
8	Tmp	29	0.315	11:30:02.55	11:30:07.47	0	4.9s	+49	28°	19°	
9	Tmp	35	1.869	11:33:26.51	11:33:28.30	0	1.8s	+18	23°	15°	
10	Tmp	41	3.004	11:36:04.12	11:36:07.30	0	3.2s	+32	30°	15°	
11	Tmp	43	3.669	11:38:05.45	11:38:13.16	0	7.7s	+77	37°	18°	
12	Tmp	47	4.497	11:39:55.60	11:40:02.51	0	6.9s	+69	33°	18°	
13	Tmp	57	0.925	11:45:43.39	11:45:54.24	0	10.9s	+109	38°	20°	
14	Tmp	62	1.415	11:47:05.48	11:47:12.45	0	7.0s	+70	29°	20°	
15	Tmp	64	2.495	11:49:53.90	11:50:02.62	0	8.7s	+87	32°	22°	
16	Tmp	66	3.292	11:51:42.02	11:51:49.12	0	7.1s	+71	33°	22°	
17	Tmp	75	4.845	11:55:53.80	11:56:02.94	0	9.1s	+91	34°	24°	
18	Tmp	76	5.079	11:56:26.75	11:56:37.91	0	11.2s	+112	36°	24°	
19	Tmp	87	6.824	12:02:30.64	12:02:48.18	0	17.5s	[+175]	36°	25°	
20	Tmp	93	7.902	12:05:45.06	12:05:55.30	0	10.2s	+102	28°	23°	
21	Tmp	98	8.539	12:08:03.30	12:08:31.68	0	28.4s	[+284]	40°	24°	
22	Tmp	105	9.537	12:11:00.53	12:10:57.33	0	3.2s	-32	19°	23°	
23	Tmp	109	9.965	12:12:06.93	12:12:10.66	0	3.7s	+37	22°	22°	
24	Tmp	122	0.159	12:19:21.83	12:19:24.38	0	2.6s	+26	18°	22°	
25	Tmp	129	1.499	12:22:54.44	12:22:56.32	0	1.9s	+19	19°	22°	
26	Tmp	132	2.615	12:26:58.33	12:26:58.44	0	0.1s	+1	1°	21°	
27	Tmp	141	5.221	12:33:29.52	12:33:26.45	0	3.1s	-31	22°	21°	
28	Tmp	148	6.315	12:36:17.74	12:36:17.24	0	0.5s	-5	4°	19°	
29	Tmp	154	8.037	12:39:35.05	12:39:35.13	0	0.1s	+1	1°	17°	
30	Tmp	158	0.512	12:41:49.85	12:41:51.29	0	1.4s	+14	19°	17°	
31	Tmp	162	1.880	12:43:58.85	12:44:01.17	0	2.3s	+23	27°	17°	
32	Tmp	172	0.509	13:45:04.72	13:45:06.60	0	1.9s	+19	26°	17°	
33	Tmp	179	1.575	13:47:19.85	13:47:21.50	0	1.7s	+17	28°	16°	
34	Tmp	180	2.047	13:48:08.50	13:48:09.68	0	1.2s	+12	18°	19°	
35	Tmp	183	2.463	13:49:01.63	13:49:03.33	0	1.7s	+17	28°	19°	
36	Tmp	184	2.833	13:49:34.61	13:49:35.81	0	1.2s	+12	21°	19°	
37	Tmp	189	4.130	13:52:26.63	13:52:26.58	0	0.1s	-1	2°	19°	
38	Tmp	196	4.942	13:54:24.42	13:54:28.51	0	4.1s	+41	38°	19°	
39	Tmp	196	5.157	13:54:53.08	13:54:57.18	0	4.1s	+41	34°	19°	
40	Tmp	200	0.320	13:58:04.53	13:58:05.60	0	1.1s	+11	25°	19°	
41	Tmp	204	1.071	13:59:44.58	13:59:46.30	0	1.7s	+17	23°	19°	
42	Tmp	205	1.675	14:01:13.28	14:01:13.49	0	0.2s	+2	3°	19°	
43	Tmp	205	1.860	14:01:41.03	14:01:39.25	0	1.8s	-18	25°	19°	
44	Tmp	206	2.359	14:02:48.92	14:02:45.85	0	3.1s	-31	39°	19°	
45	Tmp	208	2.771	14:03:37.89	14:03:37.99	0	0.1s	+1	1°	19°	
46	Tmp	208	3.214	14:04:26.22	14:04:25.55	0	0.7s	[-7]	10°	18°	
47	Tmp	213	4.673	14:08:07.65	14:08:06.45	0	1.2s	-12	21°	18°	
48	Tmp	218	6.383	14:11:37.02	14:11:40.30	0	3.3s	+33	28°	18°	
49	Tmp	226	1.801	14:16:35.94	14:16:36.01	0	0.1s	+1	2°	18°	
50	Tmp	232	3.345	14:19:52.98	14:19:52.27	0	0.7s	[-7]	14°	18°	
51	Tmp	240	5.204	14:23:38.78	14:23:34.90	0	3.9s	-39	40°	18°	
52	Tmp	251	7.961	14:29:05.99	14:29:04.06	0	1.9s	-19	23°	17°	

PC	Tp	Trc	DistPC	Ideal	Passagem	Pen	Erro	Pontos	NoPC	AtePC
53	Tmp	255	10.399	14:34:11.95	14:34:08.55	0	3.4s	-34	32°	17°
54	Tmp	263	0.632	14:38:53.44	14:38:55.56	0	2.1s	+21	27°	17°
55	Tmp	274	2.899	14:44:33.62	14:44:34.92	0	1.3s	+13	21°	17°
56	Tmp	276	3.715	14:46:19.71	14:46:19.85	0	0.1s	+1	4°	17°
57	Tmp	280	5.005	14:48:57.48	14:48:55.17	0	2.3s	-23	25°	17°
58	Tmp	282	5.680	14:50:15.85	14:50:12.87	0	3.0s	-30	25°	18°
59	Tmp	287	7.110	14:52:52.66	14:52:48.16	0	4.5s	-45	27°	18°
Num	24	Pen	0	PCZ	0	Total PP	1966	Col. Final	18°	



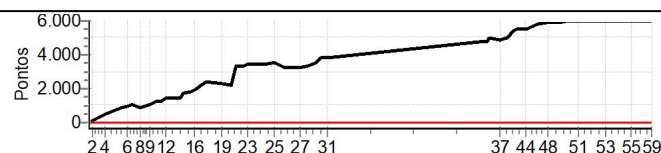


CUNHA - SP - Mitsubishi MotorSports 2021

Performance Individual

PC	Tp	Trc	DistPC	Ideal	Passagem	Pen	Erro	Pontos	NoPC	AtePC
N u m	25	25 / Marcelo Barranco / Marco Bittencourt								
		Cat / NL / Largada		TURISMO LIGHT / 125 / 10:55:00						
		Santo André-sp				TRITON SPORT HPE TOP AT 2.4 DIE				
PC	Tp	Trc	DistPC	Ideal	Passagem	Pen	Erro	Pontos	NoPC	AtePC
1	Tmp	2	0.313	11:10:34.14	11:10:23.44	0	10.7s	-107	52 °	68 °
2	Tmp	2	1.013	11:11:50.50	11:11:57.49	0	7.0s	+70	41 °	56 °
3	Tmp	8	2.269	11:14:19.54	11:14:44.93	0	25.4s	+254	61 °	50 °
4	Tmp	10	3.259	11:16:41.19	11:17:24.07	0	42.9s	+429	63 °	55 °
5	Tmp	19	4.913	11:23:02.28	11:24:23.93	0	1m21s	+817	61 °	56 °
6	Tmp	23	5.465	11:25:52.58	11:27:24.47	0	1m31s	+919	58 °	53 °
7	Tmp	24	6.155	11:27:37.90	11:29:23.34	0	1m45s	+1054	58 °	56 °
8	Tmp	29	0.315	11:31:02.55	11:32:29.77	0	1m27s	+872	53 °	54 °
9	Tmp	35	1.869	11:34:26.51	11:36:13.05	0	1m46s	+1065	53 °	53 °
10	Tmp	41	3.004	11:37:04.12	11:39:05.00	0	2m00s	+1209	56 °	53 °
11	Tmp	43	3.669	11:39:05.45	11:41:05.56	0	2m00s	+1201	56 °	54 °
12	Tmp	47	4.497	11:40:55.60	11:43:12.89	0	2m17s	+1373	55 °	55 °
13	Tmp	57	0.925	11:46:43.39	11:49:07.85	0	2m24s	+1445	56 °	56 °
14	Tmp	62	1.415	11:48:05.48	11:50:51.72	0	2m46s	[+1662]	56 °	56 °
15	Tmp	64	2.495	11:50:53.90	11:53:50.02	0	2m56s	[+1761]	56 °	56 °
16	Tmp	66	3.292	11:52:42.02	11:55:48.76	0	3m06s	+1867	57 °	56 °
17	Tmp	75	4.845	11:56:53.80	12:00:47.56	0	3m53s	+2338	61 °	57 °
18	Tmp	76	5.079	11:57:26.75	12:01:24.82	0	3m58s	+2381	61 °	57 °
19	Tmp	87	6.824	12:03:30.64	12:07:13.95	0	3m43s	+2233	57 °	57 °
20	Tmp	93	7.902	12:06:45.06	12:10:27.74	0	3m42s	+2227	56 °	56 °
21	Tmp	98	8.539	12:09:03.30	12:14:32.15	0	5m28s	+3289	60 °	57 °
22	Tmp	105	9.537	12:12:00.53	12:17:36.06	0	5m35s	+3355	60 °	57 °
23	Tmp	109	9.965	12:13:06.93	12:18:50.92	0	5m44s	+3440	60 °	58 °
24	Tmp	122	0.159	12:20:21.83	12:26:06.85	0	5m45s	+3450	60 °	57 °
25	Tmp	129	1.499	12:23:54.44	12:29:45.01	0	5m50s	+3506	60 °	57 °
26	Tmp	132	2.615	12:27:58.33	12:33:17.40	0	5m19s	+3191	59 °	57 °
27	Tmp	141	5.221	12:34:29.52	12:39:52.66	0	5m23s	+3231	54 °	57 °
28	Tmp	148	6.315	12:37:17.74	12:42:48.98	0	5m31s	+3312	55 °	57 °
29	Tmp	154	8.037	12:40:35.05	12:46:27.86	0	5m52s	+3528	56 °	59 °
30	Tmp	158	0.512	12:42:49.85	12:49:08.89	0	6m19s	+3790	58 °	59 °
31	Tmp	162	1.880	12:44:58.85	12:51:23.72	0	6m24s	+3849	58 °	60 °
32	Tmp	172	0.509	13:46:04.72	13:54:00.11	0	7m55s	+4754	66 °	60 °
33	Tmp	179	1.575	13:48:19.85	13:56:20.47	0	8m00s	+4806	66 °	60 °
34	Tmp	180	2.047	13:49:08.50	13:57:19.33	0	8m10s	+4908	66 °	62 °
35	Tmp	183	2.463	13:50:01.63	13:58:12.06	0	8m10s	+4904	66 °	62 °
36	Tmp	184	2.833	13:50:34.61	13:58:50.75	0	8m16s	+4961	66 °	63 °
37	Tmp	189	4.130	13:53:26.63	14:01:33.74	0	8m07s	+4871	64 °	63 °
38	Tmp	196	4.942	13:55:24.42	14:03:37.71	0	8m13s	+4933	65 °	63 °
39	Tmp	196	5.157	13:55:53.08	14:04:05.74	0	8m12s	+4927	65 °	63 °
40	Tmp	200	0.320	13:59:04.53	14:08:08.40	0	9m03s	+5439	65 °	63 °
41	Tmp	204	1.071	14:00:44.58	14:10:00.87	0	9m16s	+5563	65 °	63 °
42	Tmp	205	1.675	14:02:13.28	14:11:27.04	0	9m13s	+5538	65 °	63 °
43	Tmp	205	1.860	14:02:41.03	14:11:50.79	0	9m09s	+5498	65 °	63 °
44	Tmp	206	2.359	14:03:48.92	14:13:00.09	0	9m11s	+5512	65 °	64 °
45	Tmp	208	2.771	14:04:37.89	14:13:50.99	0	9m13s	+5531	65 °	65 °
46	Tmp	208	3.214	14:05:26.22	14:14:45.04	0	9m18s	+5588	65 °	65 °
47	Tmp	213	4.673	14:09:07.65	14:18:44.76	0	9m37s	+5771	65 °	64 °
48	Tmp	218	6.383	14:12:37.02	14:22:26.60	0	9m49s	+5896	65 °	64 °
49	Tmp	226	1.801	14:17:35.94	14:27:28.87	0	9m52s	+5929	65 °	62 °
50	Tmp	232	3.345	14:20:52.98	14:30:50.51	0	9m57s	+5975	65 °	62 °
51	Tmp	240	5.204	14:24:38.78	14:34:43.11	0	10m04s	+6000	67 °	63 °
52	Tmp	251	7.961	14:30:05.99	14:40:11.96	0	10m06s	+6000	67 °	63 °

PC	Tp	Trc	DistPC	Ideal	Passagem	Pen	Erro	Pontos	NoPC	AtePC
53	Tmp	255	10.399	14:35:11.95	14:45:27.67	0	10m15s	+6000	67 °	63 °
54	Tmp	263	0.632	14:39:53.44	14:50:27.39	0	10m34s	+6000	67 °	63 °
55	Tmp	274	2.899	14:45:33.62	14:56:04.12	0	10m30s	+6000	67 °	63 °
56	Tmp	276	3.715	14:47:19.71	14:57:48.25	0	10m28s	+6000	67 °	62 °
57	Tmp	280	5.005	14:49:57.48	15:00:28.83	0	10m31s	+6000	67 °	62 °
58	Tmp	282	5.680	14:51:15.85	15:01:46.07	0	10m30s	+6000	67 °	62 °
59	Tmp	287	7.110	14:53:52.66	15:04:20.50	0	10m27s	+6000	67 °	63 °
Num	25	Pen	0	PCZ	0	Total PP	215106	Col. Final	63°	



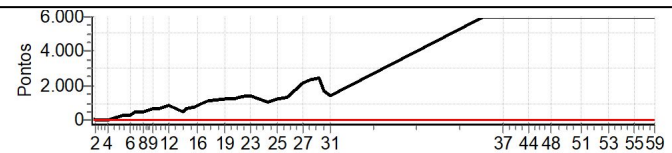


CUNHA - SP - Mitsubishi MotorSports 2021

Performance Individual

PC	Tp	Trc	DistPC	Ideal	Passagem	Pen	Erro	Pontos	NoPC	AtePC
N u m	26	26 / Luis Phillipe Blanes / Francisco Blanes								
		Cat / NL / Largada		TURISMO LIGHT / 126 / 10:56:00						
		São Paulo-sp			PAJERO SPORT 4X4 HPE 2.8L DIES.					
PC	Tp	Trc	DistPC	Ideal	Passagem	Pen	Erro	Pontos	NoPC	AtePC
1	Tmp	2	0.313	11:11:34.14	11:11:42.49	0	8.4s	+84	46°	42°
2	Tmp	2	1.013	11:12:50.50	11:12:50.92	0	0.4s	[+4]	6°	12°
3	Tmp	8	2.269	11:15:19.54	11:15:18.40	0	1.1s	-11	17°	8°
4	Tmp	10	3.259	11:17:41.19	11:17:40.11	0	1.1s	-11	18°	14°
5	Tmp	19	4.913	11:24:02.28	11:24:30.67	0	28.4s	+284	50°	22°
6	Tmp	23	5.465	11:26:52.58	11:27:18.68	0	26.1s	+261	39°	33°
7	Tmp	24	6.155	11:28:37.90	11:29:19.20	0	41.3s	+413	42°	34°
8	Tmp	29	0.315	11:32:02.55	11:32:49.46	0	46.9s	+469	45°	41°
9	Tmp	35	1.869	11:35:26.51	11:36:29.03	0	1m02s	+625	51°	43°
10	Tmp	41	3.004	11:38:04.12	11:39:10.66	0	1m06s	+665	51°	45°
11	Tmp	43	3.669	11:40:05.45	11:41:15.00	0	1m09s	+696	52°	46°
12	Tmp	47	4.497	11:41:55.60	11:43:17.89	0	1m22s	+823	51°	47°
13	Tmp	57	0.925	11:47:43.39	11:48:29.14	0	45.8s	+458	47°	46°
14	Tmp	62	1.415	11:49:05.48	11:50:06.80	0	1m01s	+613	48°	47°
15	Tmp	64	2.495	11:51:53.90	11:53:07.62	0	1m13s	+737	49°	47°
16	Tmp	66	3.292	11:53:42.02	11:55:06.91	0	1m24s	+849	51°	48°
17	Tmp	75	4.845	11:57:53.80	11:59:47.13	0	1m53s	+1133	53°	48°
18	Tmp	76	5.079	11:58:26.75	12:00:19.46	0	1m52s	+1127	52°	49°
19	Tmp	87	6.824	12:04:30.64	12:06:32.19	0	2m01s	+1216	50°	48°
20	Tmp	93	7.902	12:07:45.06	12:09:45.44	0	2m00s	+1204	49°	48°
21	Tmp	98	8.539	12:10:03.30	12:12:12.86	0	2m09s	+1296	49°	49°
22	Tmp	105	9.537	12:13:00.53	12:15:20.18	0	2m19s	[+1397]	49°	48°
23	Tmp	109	9.965	12:14:06.93	12:16:22.23	0	2m15s	+1353	49°	49°
24	Tmp	122	0.159	12:21:21.83	12:23:06.54	0	1m44s	+1047	48°	50°
25	Tmp	129	1.499	12:24:54.44	12:26:51.96	0	1m57s	+1175	50°	49°
26	Tmp	132	2.615	12:28:58.33	12:31:08.25	0	2m09s	+1299	53°	49°
27	Tmp	141	5.221	12:35:29.52	12:39:00.29	0	3m30s	+2108	50°	48°
28	Tmp	148	6.315	12:38:17.74	12:42:07.10	0	3m49s	+2294	52°	48°
29	Tmp	154	8.037	12:41:35.05	12:45:36.27	0	4m01s	+2412	51°	49°
30	Tmp	158	0.512	12:43:49.85	12:46:35.34	0	2m45s	[+1655]	47°	48°
31	Tmp	162	1.880	12:45:58.85	12:48:16.38	0	2m17s	+1375	48°	47°
32	Tmp	172	0.509	13:47:04.72	14:20:29.12	0	33m24s	+6000	67°	50°
33	Tmp	179	1.575	13:49:19.85	14:22:33.58	0	33m13s	+6000	67°	51°
34	Tmp	180	2.047	13:50:08.50	14:23:44.64	0	33m36s	+6000	67°	51°
35	Tmp	183	2.463	13:51:01.63	14:24:37.92	0	33m36s	+6000	67°	54°
36	Tmp	184	2.833	13:51:34.61	14:25:17.55	0	33m42s	+6000	67°	55°
37	Tmp	189	4.130	13:54:26.63	14:27:46.35	0	33m19s	+6000	67°	58°
38	Tmp	196	4.942	13:56:24.42	14:30:06.39	0	33m42s	+6000	67°	58°
39	Tmp	196	5.157	13:56:53.08	14:30:34.29	0	33m41s	+6000	67°	60°
40	Tmp	200	0.320	14:00:04.53	14:32:45.67	0	32m41s	+6000	67°	60°
41	Tmp	204	1.071	14:01:44.58	14:34:28.19	0	32m43s	+6000	67°	61°
42	Tmp	205	1.675	14:03:13.28	14:35:54.91	0	32m41s	+6000	67°	61°
43	Tmp	205	1.860	14:03:41.03	14:36:15.67	0	32m34s	+6000	67°	61°
44	Tmp	206	2.359	14:04:48.92	14:37:18.91	0	32m30s	+6000	67°	61°
45	Tmp	208	2.771	14:05:37.89	14:38:05.97	0	32m28s	+6000	67°	61°
46	Tmp	208	3.214	14:06:26.22	14:38:57.04	0	32m30s	+6000	67°	61°
47	Tmp	213	4.673	14:10:07.65	14:43:10.91	0	33m03s	+6000	67°	61°
48	Tmp	218	6.383	14:13:37.02	14:46:52.59	0	33m15s	+6000	67°	61°
49	Tmp	226	1.801	14:18:35.94	14:50:24.41	0	31m48s	+6000	67°	66°
50	Tmp	232	3.345	14:21:52.98	14:53:31.29	0	31m38s	+6000	67°	67°
51	Tmp	240	5.204	14:25:38.78	14:57:07.04	0	31m28s	+6000	66°	67°
52	Tmp	251	7.961	14:31:05.99	15:03:16.08	0	32m10s	+6000	66°	67°

PC	Tp	Trc	DistPC	Ideal	Passagem	Pen	Erro	Pontos	NoPC	AtePC
53	Tmp	255	10.399	14:36:11.95	15:08:48.15	0	32m36s	+6000	66°	67°
54	Tmp	263	0.632	14:40:53.44	15:13:55.86	0	33m02s	+6000	66°	67°
55	Tmp	274	2.899	14:46:33.62	15:19:54.51	0	33m20s	+6000	66°	67°
56	Tmp	276	3.715	14:48:19.71	15:21:36.36	0	33m16s	+6000	66°	67°
57	Tmp	280	5.005	14:50:57.48	15:24:19.10	0	33m21s	+6000	66°	68°
58	Tmp	282	5.680	14:52:15.85	15:25:33.49	0	33m17s	+6000	66°	68°
59	Tmp	287	7.110	14:54:52.66	15:27:55.44	0	33m02s	+6000	66°	68°
Num	26	Pen	0	PCZ	0	Total PP	194038	Col. Final	NC	



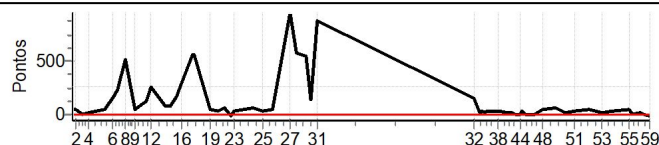


CUNHA - SP - Mitsubishi MotorSports 2021

Performance Individual

PC	Tp	Trc	DistPC	Ideal	Passagem	Pen	Erro	Pontos	NoPC	AtePC
N u m	27	27 / Tiago Borges Alves / Sheron M Lopes de Castro Alves								
		Cat / NL / Largada		TURISMO LIGHT / 127 / 10:57:00						
		Pindamonhangaba-SP				PAJERO DAKAR 3.5 FLEX				
PC	Tp	Trc	DistPC	Ideal	Passagem	Pen	Erro	Pontos	NoPC	AtePC
1	Tmp	2	0.313	11:12:34.14	11:12:37.81	0	3.7s	+37	28 °	25 °
2	Tmp	2	1.013	11:13:50.50	11:13:54.24	0	3.7s	+37	32 °	37 °
3	Tmp	8	2.269	11:16:19.54	11:16:18.40	0	1.1s	-11	16 °	28 °
4	Tmp	10	3.259	11:18:41.19	11:18:42.13	0	0.9s	+9	15 °	21 °
5	Tmp	19	4.913	11:25:02.28	11:25:06.84	0	4.6s	+46	23 °	18 °
6	Tmp	23	5.465	11:27:52.58	11:28:07.39	0	14.8s	+148	35 °	15 °
7	Tmp	24	6.155	11:29:37.90	11:30:00.47	0	22.6s	+226	36 °	23 °
8	Tmp	29	0.315	11:33:02.55	11:33:54.11	0	51.6s	+516	48 °	26 °
9	Tmp	35	1.869	11:36:26.51	11:36:31.09	0	4.6s	+46	33 °	24 °
10	Tmp	41	3.004	11:39:04.12	11:39:12.28	0	8.2s	+82	39 °	27 °
11	Tmp	43	3.669	11:41:05.45	11:41:16.48	0	11.0s	+110	38 °	27 °
12	Tmp	47	4.497	11:42:55.60	11:43:20.39	0	24.8s	+248	41 °	30 °
13	Tmp	57	0.925	11:48:43.39	11:48:49.88	0	6.5s	+65	31 °	29 °
14	Tmp	62	1.415	11:50:05.48	11:50:11.93	0	6.5s	+65	26 °	30 °
15	Tmp	64	2.495	11:52:53.90	11:53:09.60	0	15.7s	+157	36 °	31 °
16	Tmp	66	3.292	11:54:42.02	11:55:09.74	0	27.7s	+277	42 °	31 °
17	Tmp	75	4.845	11:58:53.80	11:59:49.34	0	55.5s	+555	46 °	36 °
18	Tmp	76	5.079	11:59:26.75	12:00:21.71	0	55.0s	+550	47 °	37 °
19	Tmp	87	6.824	12:05:30.64	12:05:34.34	0	3.7s	+37	17 °	37 °
20	Tmp	93	7.902	12:08:45.06	12:08:47.70	0	2.6s	+26	5 °	34 °
21	Tmp	98	8.539	12:11:03.30	12:11:08.24	0	4.9s	+49	18 °	32 °
22	Tmp	105	9.537	12:14:00.53	12:13:58.67	0	1.9s	-19	9 °	31 °
23	Tmp	109	9.965	12:15:06.93	12:15:09.25	0	2.3s	+23	17 °	31 °
24	Tmp	122	0.159	12:22:21.83	12:22:27.15	0	5.3s	+53	32 °	30 °
25	Tmp	129	1.499	12:25:54.44	12:25:56.27	0	1.8s	+18	18 °	30 °
26	Tmp	132	2.615	12:29:58.33	12:30:02.97	0	4.6s	+46	27 °	30 °
27	Tmp	141	5.221	12:36:29.52	12:38:04.68	0	1m35s	[+952]	44 °	31 °
28	Tmp	148	6.315	12:39:17.74	12:40:15.08	0	57.3s	+573	41 °	31 °
29	Tmp	154	8.037	12:42:35.05	12:43:29.86	0	54.8s	+548	41 °	31 °
30	Tmp	158	0.512	12:44:49.85	12:45:02.84	0	13.0s	+130	38 °	32 °
31	Tmp	162	1.880	12:46:58.85	12:48:26.10	0	1m27s	[+873]	44 °	32 °
32	Tmp	172	0.509	13:48:04.72	13:48:19.23	0	14.5s	+145	46 °	32 °
33	Tmp	179	1.575	13:50:19.85	13:50:20.02	0	0.2s	+2	6 °	32 °
34	Tmp	180	2.047	13:51:08.50	13:51:11.74	0	3.2s	+32	31 °	32 °
35	Tmp	183	2.463	13:52:01.63	13:52:02.08	0	0.5s	+5	12 °	32 °
36	Tmp	184	2.833	13:52:34.61	13:52:36.99	0	2.4s	+24	35 °	32 °
37	Tmp	189	4.130	13:55:26.63	13:55:29.89	0	3.3s	+33	33 °	31 °
38	Tmp	196	4.942	13:57:24.42	13:57:26.66	0	2.2s	+22	27 °	30 °
39	Tmp	196	5.157	13:57:53.08	13:57:55.80	0	2.7s	+27	25 °	30 °
40	Tmp	200	0.320	14:01:04.53	14:01:05.22	0	0.7s	+7	20 °	30 °
41	Tmp	204	1.071	14:02:44.58	14:02:45.56	0	1.0s	[+10]	18 °	30 °
42	Tmp	205	1.675	14:04:13.28	14:04:12.75	0	0.5s	-5	9 °	30 °
43	Tmp	205	1.860	14:04:41.03	14:04:40.22	0	0.8s	-8	10 °	29 °
44	Tmp	206	2.359	14:05:48.92	14:05:48.52	0	0.4s	-4	6 °	29 °
45	Tmp	208	2.771	14:06:37.89	14:06:39.71	0	1.8s	+18	31 °	29 °
46	Tmp	208	3.214	14:07:26.22	14:07:25.72	0	0.5s	-5	7 °	29 °
47	Tmp	213	4.673	14:11:07.65	14:11:06.98	0	0.7s	-7	12 °	29 °
48	Tmp	218	6.383	14:14:37.02	14:14:41.08	0	4.1s	+41	35 °	29 °
49	Tmp	226	1.801	14:19:35.94	14:19:41.09	0	5.2s	+52	43 °	29 °
50	Tmp	232	3.345	14:22:52.98	14:22:53.51	0	0.5s	+5	10 °	29 °
51	Tmp	240	5.204	14:26:38.78	14:26:41.55	0	2.8s	+28	35 °	29 °
52	Tmp	251	7.961	14:32:05.99	14:32:09.49	0	3.5s	+35	34 °	29 °

PC	Tp	Trc	DistPC	Ideal	Passagem	Pen	Erro	Pontos	NoPC	AtePC
53	Tmp	255	10.399	14:37:11.95	14:37:13.45	0	1.5s	+15	23 °	29 °
54	Tmp	263	0.632	14:41:53.44	14:41:56.00	0	2.6s	+26	31 °	29 °
55	Tmp	274	2.899	14:47:33.62	14:47:37.22	0	3.6s	+36	41 °	29 °
56	Tmp	276	3.715	14:49:19.71	14:49:19.69	0	0.0s	0	1 °	29 °
57	Tmp	280	5.005	14:51:57.48	14:51:58.47	0	1.0s	[+10]	12 °	29 °
58	Tmp	282	5.680	14:53:15.85	14:53:14.90	0	1.0s	-10	12 °	29 °
59	Tmp	287	7.110	14:55:52.66	14:55:50.64	0	2.0s	-20	11 °	29 °
Num	27	Pen	0	PCZ	1	Total PP	5319	Col. Final	29°	





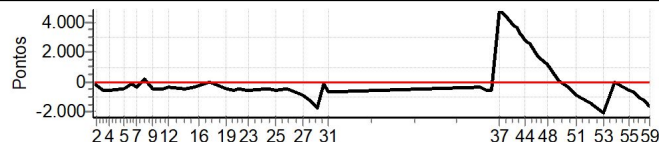
CUNHA - SP - Mitsubishi MotorSports 2021

Performance Individual

PC	Tp	Trc	DistPC	Ideal	Passagem	Pen	Erro	Pontos	NoPC	AtePC
N u m	28	28 / Joao de Aguiar de Oliveira / Beatriz Baldi Nunes de Souza								
		Cat / NL / Largada		TURISMO LIGHT / 128 / 10:58:00						
		São Paulo-sp			L200 TRITON OUTDOOR HPE 2.4 D 4					
PC	Tp	Trc	DistPC	Ideal	Passagem	Pen	Erro	Pontos	NoPC	AtePC
1	Tmp	2	0.313	11:13:34.14	11:13:28.95	0	5.2s	-52	34 °	67 °
2	Tmp	2	1.013	11:14:50.50	11:14:19.34	0	31.2s	-312	64 °	65 °
3	Tmp	8	2.269	11:17:19.54	11:16:20.30	0	59.2s	-592	67 °	67 °
4	Tmp	10	3.259	11:19:41.19	11:18:43.49	0	57.7s	-577	68 °	68 °
5	Tmp	19	4.913	11:26:02.28	11:25:12.62	0	49.7s	-497	55 °	63 °
6	Tmp	23	5.465	11:28:52.58	11:28:40.88	0	11.7s	-117	31 °	59 °
7	Tmp	24	6.155	11:30:37.90	11:30:04.75	0	33.2s	-332	39 °	55 °
8	Tmp	29	0.315	11:34:02.55	11:34:20.93	0	18.4s	+184	36 °	51 °
9	Tmp	35	1.869	11:37:26.51	11:36:33.88	0	52.6s	-526	49 °	50 °
10	Tmp	41	3.004	11:40:04.12	11:39:14.54	0	49.6s	-496	47 °	49 °
11	Tmp	43	3.669	11:42:05.45	11:41:18.94	0	46.5s	-465	46 °	48 °
12	Tmp	47	4.497	11:43:55.60	11:43:22.12	0	33.5s	-335	44 °	49 °
13	Tmp	57	0.925	11:49:43.39	11:48:51.76	0	51.6s	-516	48 °	49 °
14	Tmp	62	1.415	11:51:05.48	11:50:14.34	0	51.1s	-511	47 °	49 °
15	Tmp	64	2.495	11:53:53.90	11:53:11.59	0	42.3s	-423	44 °	49 °
16	Tmp	66	3.292	11:55:42.02	11:55:11.66	0	30.4s	-304	44 °	47 °
17	Tmp	75	4.845	11:59:53.80	11:59:51.46	0	2.3s	-23	22 °	46 °
18	Tmp	76	5.079	12:00:26.75	12:00:23.55	0	3.2s	-32	23 °	46 °
19	Tmp	87	6.824	12:06:30.64	12:05:37.12	0	53.5s	-535	45 °	46 °
20	Tmp	93	7.902	12:09:45.06	12:08:50.06	0	55.0s	-550	45 °	45 °
21	Tmp	98	8.539	12:12:03.30	12:11:17.98	0	45.3s	-453	43 °	45 °
22	Tmp	105	9.537	12:15:00.53	12:13:59.80	0	1m00s	-607	46 °	45 °
23	Tmp	109	9.965	12:16:06.93	12:15:11.42	0	55.5s	-555	45 °	44 °
24	Tmp	122	0.159	12:23:21.83	12:22:31.25	0	50.6s	-506	45 °	43 °
25	Tmp	129	1.499	12:26:54.44	12:25:58.76	0	55.7s	-557	45 °	43 °
26	Tmp	132	2.615	12:30:58.33	12:30:05.34	0	53.0s	-530	48 °	43 °
27	Tmp	141	5.221	12:37:29.52	12:35:54.96	0	1m34s	-946	43 °	41 °
28	Tmp	148	6.315	12:40:17.74	12:38:10.19	0	2m07s	-1276	44 °	40 °
29	Tmp	154	8.037	12:43:35.05	12:40:37.24	0	2m57s	-1778	44 °	41 °
30	Tmp	158	0.512	12:45:49.85	12:45:31.78	0	18.1s	-181	40 °	41 °
31	Tmp	162	1.880	12:47:58.85	12:46:51.62	0	1m07s	-672	43 °	41 °
32	Tmp	172	0.509	13:49:04.72	13:48:23.09	0	41.6s	-416	51 °	40 °
33	Tmp	179	1.575	13:51:19.85	13:50:21.90	0	58.0s	-580	57 °	40 °
34	Tmp	180	2.047	13:52:08.50	13:51:13.72	0	54.8s	-548	56 °	40 °
35	Tmp	183	2.463	13:53:01.63	13:52:03.92	0	57.7s	-577	57 °	40 °
36	Tmp	184	2.833	13:53:34.61	13:52:38.90	0	55.7s	-557	58 °	40 °
37	Tmp	189	4.130	13:56:26.63	14:04:34.41	0	8m07s	+4878	65 °	43 °
38	Tmp	196	4.942	13:58:24.42	14:05:59.26	0	7m34s	+4548	64 °	45 °
39	Tmp	196	5.157	13:58:53.08	14:06:18.61	0	7m25s	+4455	64 °	44 °
40	Tmp	200	0.320	14:02:04.53	14:08:23.91	0	6m19s	+3794	64 °	47 °
41	Tmp	204	1.071	14:03:44.58	14:09:50.14	0	6m05s	+3656	64 °	48 °
42	Tmp	205	1.675	14:05:13.28	14:10:42.12	0	5m28s	+3288	64 °	48 °
43	Tmp	205	1.860	14:05:41.03	14:10:54.66	0	5m13s	+3136	64 °	49 °
44	Tmp	206	2.359	14:06:48.92	14:11:33.73	0	4m44s	+2848	63 °	50 °
45	Tmp	208	2.771	14:07:37.89	14:12:05.50	0	4m27s	+2676	63 °	50 °
46	Tmp	208	3.214	14:08:26.22	14:12:41.65	0	4m15s	+2554	63 °	51 °
47	Tmp	213	4.673	14:12:07.65	14:15:01.29	0	2m53s	[+1736]	63 °	51 °
48	Tmp	218	6.383	14:15:37.02	14:17:36.41	0	1m59s	[+1194]	62 °	51 °
49	Tmp	226	1.801	14:20:35.94	14:20:47.42	0	11.5s	+115	48 °	51 °
50	Tmp	232	3.345	14:23:52.98	14:23:10.63	0	42.4s	-424	58 °	51 °
51	Tmp	240	5.204	14:27:38.78	14:26:12.04	0	1m26s	-867	60 °	51 °
52	Tmp	251	7.961	14:33:05.99	14:30:36.43	0	2m29s	-1496	62 °	51 °

PC	Tp	Trc	DistPC	Ideal	Passagem	Pen	Erro	Pontos	NoPC	AtePC
53	Tmp	255	10.399	14:38:11.95	14:34:39.47	0	3m32s	-2125	62 °	52 °
54	Tmp	263	0.632	14:42:53.44	14:42:48.30	0	5.1s	-51	36 °	52 °
55	Tmp	274	2.899	14:48:33.62	14:47:39.61	0	54.0s	-540	55 °	52 °
56	Tmp	276	3.715	14:50:19.71	14:49:08.00	0	1m11s	-717	57 °	52 °
57	Tmp	280	5.005	14:52:57.48	14:51:08.67	0	1m48s	-1088	57 °	53 °
58	Tmp	282	5.680	14:54:15.85	14:52:05.43	0	2m10s	-1304	58 °	53 °
59	Tmp	287	7.110	14:56:52.66	14:54:00.80	0	2m51s	-1719	60 °	54 °

Num	28	Pen	0	PCZ	0	Total PP	64397	Col. Final	54°
-----	----	-----	---	-----	---	----------	-------	------------	-----





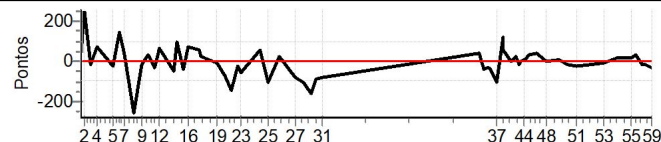
CUNHA - SP - Mitsubishi MotorSports 2021

Performance Individual

PC	Tp	Trc	DistPC	Ideal	Passagem	Pen	Erro	Pontos	NoPC	AtePC
N u m	29	29 / Daniel Pinheiro dos Reis / Rafaela Tarallo Reis								
		Cat / NL / Largada		TURISMO LIGHT / 129 / 10:59:00						
		Itajubá-mg		PAJERO TR4 FLEX 2.0 4X4 MT 5P						
PC	Tp	Trc	DistPC	Ideal	Passagem	Pen	Erro	Pontos	NoPC	AtePC
1	Tmp	2	0.313	11:14:34.14	11:14:37.92	0	3.8s	+38	30°	27°
2	Tmp	2	1.013	11:15:50.50	11:16:16.20	0	25.7s	[+257]	62°	40°
3	Tmp	8	2.269	11:18:19.54	11:18:18.12	0	1.4s	-14	18°	32°
4	Tmp	10	3.259	11:20:41.19	11:20:48.60	0	7.4s	+74	45°	37°
5	Tmp	19	4.913	11:27:02.28	11:27:00.00	0	2.3s	-23	13°	31°
6	Tmp	23	5.465	11:29:52.58	11:30:07.11	0	14.5s	[+145]	34°	30°
7	Tmp	24	6.155	11:31:37.90	11:31:41.93	0	4.0s	+40	19°	24°
8	Tmp	29	0.315	11:35:02.55	11:34:37.33	0	25.2s	-252	38°	28°
9	Tmp	35	1.869	11:38:26.51	11:38:25.55	0	1.0s	[-10]	13°	25°
10	Tmp	41	3.004	11:41:04.12	11:41:07.76	0	3.6s	+36	34°	26°
11	Tmp	43	3.669	11:43:05.45	11:43:02.89	0	2.6s	-26	24°	24°
12	Tmp	47	4.497	11:44:55.60	11:45:01.90	0	6.3s	+63	32°	26°
13	Tmp	57	0.925	11:50:43.39	11:50:38.95	0	4.4s	-44	21°	26°
14	Tmp	62	1.415	11:52:05.48	11:52:15.62	0	10.1s	+101	34°	26°
15	Tmp	64	2.495	11:54:53.90	11:54:50.54	0	3.4s	-34	23°	25°
16	Tmp	66	3.292	11:56:42.02	11:56:49.15	0	7.1s	+71	32°	25°
17	Tmp	75	4.845	12:00:53.80	12:00:59.74	0	5.9s	+59	31°	25°
18	Tmp	76	5.079	12:01:26.75	12:01:29.18	0	2.4s	+24	21°	25°
19	Tmp	87	6.824	12:07:30.64	12:07:30.32	0	0.3s	-3	3°	23°
20	Tmp	93	7.902	12:10:45.06	12:10:38.27	0	6.8s	-68	18°	20°
21	Tmp	98	8.539	12:13:03.30	12:12:49.37	0	13.9s	-139	35°	20°
22	Tmp	105	9.537	12:16:00.53	12:15:58.45	0	2.1s	-21	11°	20°
23	Tmp	109	9.965	12:17:06.93	12:17:01.48	0	5.5s	-55	26°	20°
24	Tmp	122	0.159	12:24:21.83	12:24:27.50	0	5.7s	+57	34°	20°
25	Tmp	129	1.499	12:27:54.44	12:27:44.70	0	9.7s	-97	31°	20°
26	Tmp	132	2.615	12:31:58.33	12:32:01.14	0	2.8s	+28	22°	20°
27	Tmp	141	5.221	12:38:29.52	12:38:22.15	0	7.4s	-74	25°	20°
28	Tmp	148	6.315	12:41:17.74	12:41:07.92	0	9.8s	-98	28°	21°
29	Tmp	154	8.037	12:44:35.05	12:44:19.39	0	15.7s	-157	37°	22°
30	Tmp	158	0.512	12:46:49.85	12:46:41.40	0	8.5s	-85	37°	22°
31	Tmp	162	1.880	12:48:58.85	12:48:51.24	0	7.6s	-76	37°	22°
32	Tmp	172	0.509	13:50:04.72	13:50:08.80	0	4.1s	+41	37°	21°
33	Tmp	179	1.575	13:52:19.85	13:52:16.21	0	3.6s	-36	38°	20°
34	Tmp	180	2.047	13:53:08.50	13:53:05.39	0	3.1s	-31	30°	23°
35	Tmp	183	2.463	13:54:01.63	13:53:58.93	0	2.7s	-27	37°	23°
36	Tmp	184	2.833	13:54:34.61	13:54:30.98	0	3.6s	-36	41°	23°
37	Tmp	189	4.130	13:57:26.63	13:57:16.53	0	10.1s	-101	44°	23°
38	Tmp	196	4.942	13:59:24.42	13:59:36.75	0	12.3s	+123	45°	23°
39	Tmp	196	5.157	13:59:53.08	13:59:59.30	0	6.2s	+62	41°	23°
40	Tmp	200	0.320	14:03:04.53	14:03:04.95	0	0.4s	+4	15°	23°
41	Tmp	204	1.071	14:04:44.58	14:04:47.28	0	2.7s	+27	35°	23°
42	Tmp	205	1.675	14:06:13.28	14:06:11.99	0	1.3s	-13	19°	23°
43	Tmp	205	1.860	14:06:41.03	14:06:41.27	0	0.2s	+2	1°	23°
44	Tmp	206	2.359	14:07:48.92	14:07:49.73	0	0.8s	+8	13°	23°
45	Tmp	208	2.771	14:08:37.89	14:08:39.12	0	1.2s	+12	26°	23°
46	Tmp	208	3.214	14:09:26.22	14:09:29.54	0	3.3s	+33	35°	23°
47	Tmp	213	4.673	14:13:07.65	14:13:11.72	0	4.1s	+41	36°	22°
48	Tmp	218	6.383	14:16:37.02	14:16:37.25	0	0.2s	+2	6°	22°
49	Tmp	226	1.801	14:21:35.94	14:21:36.83	0	0.9s	[+9]	18°	22°
50	Tmp	232	3.345	14:24:52.98	14:24:51.51	0	1.5s	-15	30°	22°
51	Tmp	240	5.204	14:28:38.78	14:28:36.71	0	2.1s	-21	30°	22°
52	Tmp	251	7.961	14:34:05.99	14:34:04.42	0	1.6s	-16	20°	22°

PC	Tp	Trc	DistPC	Ideal	Passagem	Pen	Erro	Pontos	NoPC	AtePC
53	Tmp	255	10.399	14:39:11.95	14:39:11.18	0	0.8s	-8	16°	22°
54	Tmp	263	0.632	14:43:53.44	14:43:55.07	0	1.6s	+16	21°	22°
55	Tmp	274	2.899	14:49:33.62	14:49:35.72	0	2.1s	+21	33°	22°
56	Tmp	276	3.715	14:51:19.71	14:51:23.54	0	3.8s	+38	37°	22°
57	Tmp	280	5.005	14:53:57.48	14:53:55.90	0	1.6s	-16	18°	22°
58	Tmp	282	5.680	14:55:15.85	14:55:14.29	0	1.6s	-16	21°	22°
59	Tmp	287	7.110	14:57:52.66	14:57:49.65	0	3.0s	-30	19°	22°

Num	29	Pen	0	PCZ	0	Total PP	2653	Col. Final	22°
-----	----	-----	---	-----	---	----------	------	------------	-----





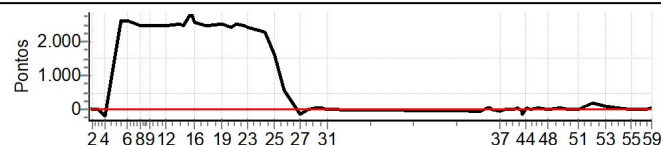
CUNHA - SP - Mitsubishi MotorSports 2021

Performance Individual

PC	Tp	Trc	DistPC	Ideal	Passagem	Pen	Erro	Pontos	NoPC	AtePC
N u m	30	30 / Rainer Richard Hartwig Burgers / Fernando Ohassi								
		Cat / NL / Largada		TURISMO LIGHT / 130 / 11:00:00						
		Sao Paulo-SP				PAJERO TR4 FLEX 2.0 4X4 MT 5P				
PC	Tp	Trc	DistPC	Ideal	Passagem	Pen	Erro	Pontos	NoPC	AtePC
1	Tmp	2	0.313	11:15:34.14	11:15:39.31	0	5.2s	+52	33°	30°
2	Tmp	2	1.013	11:16:50.50	11:16:48.84	0	1.7s	-17	18°	19°
3	Tmp	8	2.269	11:19:19.54	11:19:16.39	0	3.2s	-32	35°	31°
4	Tmp	10	3.259	11:21:41.19	11:21:21.02	0	20.2s	-202	56°	45°
5	Tmp	19	4.913	11:28:02.28	11:32:25.75	0	4m23s	+2635	70°	67°
6	Tmp	23	5.465	11:30:52.58	11:35:13.13	0	4m20s	+2606	68°	65°
7	Tmp	24	6.155	11:32:37.90	11:36:56.61	0	4m18s	+2587	66°	67°
8	Tmp	29	0.315	11:36:02.55	11:40:11.97	0	4m09s	+2494	62°	66°
9	Tmp	35	1.869	11:39:26.51	11:43:32.70	0	4m06s	+2462	60°	63°
10	Tmp	41	3.004	11:42:04.12	11:46:13.29	0	4m09s	+2492	60°	63°
11	Tmp	43	3.669	11:44:05.45	11:48:14.87	0	4m09s	+2494	60°	63°
12	Tmp	47	4.497	11:45:55.60	11:50:03.97	0	4m08s	+2484	59°	62°
13	Tmp	57	0.925	11:51:43.39	11:55:58.04	0	4m14s	+2547	62°	61°
14	Tmp	62	1.415	11:53:05.48	11:57:13.58	0	4m08s	+2481	62°	61°
15	Tmp	64	2.495	11:55:53.90	12:00:40.06	0	4m46s	+2862	63°	61°
16	Tmp	66	3.292	11:57:42.02	12:01:58.37	0	4m16s	+2564	63°	61°
17	Tmp	75	4.845	12:01:53.80	12:06:00.99	0	4m07s	+2472	62°	62°
18	Tmp	76	5.079	12:02:26.75	12:06:34.48	0	4m07s	+2477	62°	61°
19	Tmp	87	6.824	12:08:30.64	12:12:42.21	0	4m11s	+2516	59°	61°
20	Tmp	93	7.902	12:11:45.06	12:15:50.42	0	4m05s	+2454	59°	61°
21	Tmp	98	8.539	12:14:03.30	12:18:14.63	0	4m11s	+2513	58°	61°
22	Tmp	105	9.537	12:17:00.53	12:21:06.35	0	4m05s	+2458	57°	61°
23	Tmp	109	9.965	12:18:06.93	12:22:10.24	0	4m03s	+2433	57°	61°
24	Tmp	122	0.159	12:25:21.83	12:29:10.88	0	3m49s	+2291	57°	61°
25	Tmp	129	1.499	12:28:54.44	12:31:38.01	0	2m43s	[+1636]	53°	61°
26	Tmp	132	2.615	12:32:58.33	12:33:55.37	0	57.0s	[+570]	49°	60°
27	Tmp	141	5.221	12:39:29.52	12:39:13.15	0	16.4s	-164	32°	59°
28	Tmp	148	6.315	12:42:17.74	12:42:17.98	0	0.2s	+2	2°	58°
29	Tmp	154	8.037	12:45:35.05	12:45:39.90	0	4.9s	+49	28°	57°
30	Tmp	158	0.512	12:47:49.85	12:47:54.36	0	4.5s	+45	32°	56°
31	Tmp	162	1.880	12:49:58.85	12:49:59.68	0	0.8s	[+8]	14°	56°
32	Tmp	172	0.509	13:51:04.72	13:51:00.30	0	4.4s	-44	40°	56°
33	Tmp	179	1.575	13:53:19.85	13:53:23.33	0	3.5s	+35	37°	56°
34	Tmp	180	2.047	13:54:08.50	13:54:10.98	0	2.5s	+25	26°	55°
35	Tmp	183	2.463	13:55:01.63	13:55:04.32	0	2.7s	+27	36°	55°
36	Tmp	184	2.833	13:55:34.61	13:55:35.91	0	1.3s	+13	22°	54°
37	Tmp	189	4.130	13:58:26.63	13:58:19.59	0	7.0s	-70	41°	54°
38	Tmp	196	4.942	14:00:24.42	14:00:22.89	0	1.5s	-15	23°	53°
39	Tmp	196	5.157	14:00:53.08	14:00:53.17	0	0.1s	+1	2°	53°
40	Tmp	200	0.320	14:04:04.53	14:04:04.40	0	0.1s	-1	4°	52°
41	Tmp	204	1.071	14:05:44.58	14:05:49.03	0	4.5s	+45	41°	52°
42	Tmp	205	1.675	14:07:13.28	14:07:07.85	0	5.4s	-54	42°	52°
43	Tmp	205	1.860	14:07:41.03	14:07:26.82	0	14.2s	-142	49°	51°
44	Tmp	206	2.359	14:08:48.92	14:08:48.47	0	0.5s	[-5]	11°	51°
45	Tmp	208	2.771	14:09:37.89	14:09:42.79	0	4.9s	+49	42°	51°
46	Tmp	208	3.214	14:10:26.22	14:10:24.74	0	1.5s	-15	25°	50°
47	Tmp	213	4.673	14:14:07.65	14:14:11.09	0	3.4s	+34	33°	50°
48	Tmp	218	6.383	14:17:37.02	14:17:35.47	0	1.6s	-16	18°	50°
49	Tmp	226	1.801	14:22:35.94	14:22:37.59	0	1.7s	+17	29°	50°
50	Tmp	232	3.345	14:25:52.98	14:25:54.18	0	1.2s	+12	25°	50°
51	Tmp	240	5.204	14:29:38.78	14:29:36.41	0	2.4s	-24	33°	50°
52	Tmp	251	7.961	14:35:05.99	14:35:21.98	0	16.0s	+160	46°	50°

PC	Tp	Trc	DistPC	Ideal	Passagem	Pen	Erro	Pontos	NoPC	AtePC
53	Tmp	255	10.399	14:40:11.95	14:40:19.11	0	7.2s	+72	43°	50°
54	Tmp	263	0.632	14:44:53.44	14:44:59.26	0	5.8s	+58	39°	50°
55	Tmp	274	2.899	14:50:33.62	14:50:33.36	0	0.3s	-3	5°	49°
56	Tmp	276	3.715	14:52:19.71	14:52:19.82	0	0.1s	+1	3°	49°
57	Tmp	280	5.005	14:54:57.48	14:54:58.67	0	1.2s	+12	14°	49°
58	Tmp	282	5.680	14:56:15.85	14:56:14.22	0	1.6s	-16	20°	49°
59	Tmp	287	7.110	14:58:52.66	14:58:57.90	0	5.2s	+52	31°	49°

Num	30	Pen	0	PCZ	0	Total PP	51898	Col. Final	49°
-----	----	-----	---	-----	---	----------	-------	------------	-----



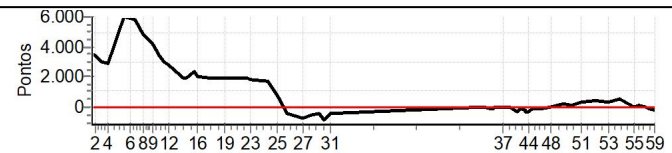


CUNHA - SP - Mitsubishi MotorSports 2021

Performance Individual

PC	Tp	Trc	DistPC	Ideal	Passagem	Pen	Erro	Pontos	NoPC	AtePC
N u m	47	47 / Renato Cleber de Souza / Denise Rola								
		Cat / NL / Largada		TURISMO LIGHT / 131 / 11:01:00						
		São José dos Campos-sp			L200 TRITON SPORT HPE-S 2.4 D 4X					
PC	Tp	Trc	DistPC	Ideal	Passagem	Pen	Erro	Pontos	NoPC	AtePC
1	Tmp	2	0.313	11:16:34.14	11:22:27.25	0	5m53s	+3531	73 °	73 °
2	Tmp	2	1.013	11:17:50.50	11:23:36.30	0	5m45s	+3458	73 °	73 °
3	Tmp	8	2.269	11:20:19.54	11:25:23.11	0	5m03s	+3036	73 °	73 °
4	Tmp	10	3.259	11:22:41.19	11:27:26.44	0	4m45s	+2853	73 °	73 °
5	Tmp	19	4.913	11:29:02.28	11:39:04.71	0	10m02s	+6000	75 °	73 °
6	Tmp	23	5.465	11:31:52.58	11:41:39.22	0	9m46s	+5866	73 °	74 °
7	Tmp	24	6.155	11:33:37.90	11:43:18.19	0	9m40s	+5803	72 °	74 °
8	Tmp	29	0.315	11:37:02.55	11:45:02.99	0	8m00s	+4804	69 °	74 °
9	Tmp	35	1.869	11:40:26.51	11:47:21.28	0	6m54s	+4148	66 °	74 °
10	Tmp	41	3.004	11:43:04.12	11:48:51.14	0	5m47s	+3470	63 °	72 °
11	Tmp	43	3.669	11:45:05.45	11:50:05.79	0	5m00s	+3003	62 °	72 °
12	Tmp	47	4.497	11:46:55.60	11:51:35.90	0	4m40s	+2803	61 °	71 °
13	Tmp	57	0.925	11:52:43.39	11:55:59.84	0	3m16s	+1965	59 °	69 °
14	Tmp	62	1.415	11:54:05.48	11:57:14.84	0	3m09s	+1894	58 °	69 °
15	Tmp	64	2.495	11:56:53.90	12:00:53.49	0	3m59s	+2396	61 °	68 °
16	Tmp	66	3.292	11:58:42.02	12:02:01.75	0	3m19s	+1997	60 °	67 °
17	Tmp	75	4.845	12:02:53.80	12:06:02.66	0	3m08s	+1889	57 °	67 °
18	Tmp	76	5.079	12:03:26.75	12:06:36.37	0	3m09s	+1896	58 °	66 °
19	Tmp	87	6.824	12:09:30.64	12:12:43.90	0	3m13s	+1933	55 °	66 °
20	Tmp	93	7.902	12:12:45.06	12:15:51.85	0	3m06s	+1868	54 °	65 °
21	Tmp	98	8.539	12:15:03.30	12:18:14.60	0	3m11s	+1913	54 °	65 °
22	Tmp	105	9.537	12:18:00.53	12:21:07.84	0	3m07s	+1873	53 °	64 °
23	Tmp	109	9.965	12:19:06.93	12:22:12.38	0	3m05s	+1855	53 °	64 °
24	Tmp	122	0.159	12:26:21.83	12:29:13.16	0	2m51s	[+1713]	52 °	63 °
25	Tmp	129	1.499	12:29:54.44	12:31:10.05	0	1m15s	[+756]	49 °	63 °
26	Tmp	132	2.615	12:33:58.33	12:33:19.00	0	39.3s	-393	45 °	63 °
27	Tmp	141	5.221	12:40:29.52	12:39:15.88	0	1m13s	-736	40 °	63 °
28	Tmp	148	6.315	12:43:17.74	12:42:21.16	0	56.6s	-566	40 °	63 °
29	Tmp	154	8.037	12:46:35.05	12:45:54.85	0	40.2s	-402	39 °	63 °
30	Tmp	158	0.512	12:48:49.85	12:47:22.90	0	1m27s	-870	44 °	62 °
31	Tmp	162	1.880	12:50:58.85	12:50:19.48	0	39.4s	-394	41 °	62 °
32	Tmp	172	0.509	13:52:04.72	13:51:59.85	0	4.9s	-49	43 °	62 °
33	Tmp	179	1.575	13:54:19.85	13:54:09.85	0	10.0s	-100	44 °	62 °
34	Tmp	180	2.047	13:55:08.50	13:55:00.69	0	7.8s	-78	42 °	61 °
35	Tmp	183	2.463	13:56:01.63	13:55:54.09	0	7.5s	-75	44 °	61 °
36	Tmp	184	2.833	13:56:34.61	13:56:33.40	0	1.2s	-12	20 °	61 °
37	Tmp	189	4.130	13:59:26.63	13:59:21.14	0	5.5s	-55	38 °	61 °
38	Tmp	196	4.942	14:01:24.42	14:01:23.73	0	0.7s	[-7]	13 °	60 °
39	Tmp	196	5.157	14:01:53.08	14:01:48.51	0	4.6s	-46	36 °	59 °
40	Tmp	200	0.320	14:05:04.53	14:04:33.99	0	30.5s	-305	54 °	59 °
41	Tmp	204	1.071	14:06:44.58	14:06:32.91	0	11.7s	-117	50 °	59 °
42	Tmp	205	1.675	14:08:13.28	14:07:48.42	0	24.9s	-249	52 °	58 °
43	Tmp	205	1.860	14:08:41.03	14:08:08.75	0	32.3s	-323	53 °	58 °
44	Tmp	206	2.359	14:09:48.92	14:09:16.46	0	32.5s	-325	53 °	58 °
45	Tmp	208	2.771	14:10:37.89	14:10:12.57	0	25.3s	-253	51 °	58 °
46	Tmp	208	3.214	14:11:26.22	14:11:12.57	0	13.7s	-137	48 °	58 °
47	Tmp	213	4.673	14:15:07.65	14:14:51.43	0	16.2s	-162	46 °	57 °
48	Tmp	218	6.383	14:18:37.02	14:18:32.73	0	4.3s	-43	38 °	57 °
49	Tmp	226	1.801	14:23:35.94	14:23:55.03	0	19.1s	+191	54 °	57 °
50	Tmp	232	3.345	14:26:52.98	14:26:59.80	0	6.8s	+68	48 °	57 °
51	Tmp	240	5.204	14:30:38.78	14:31:09.44	0	30.7s	+307	54 °	57 °
52	Tmp	251	7.961	14:36:05.99	14:36:47.00	0	41.0s	+410	51 °	57 °

PC	Tp	Trc	DistPC	Ideal	Passagem	Pen	Erro	Pontos	NoPC	AtePC
53	Tmp	255	10.399	14:41:11.95	14:41:39.19	0	27.2s	+272	51 °	57 °
54	Tmp	263	0.632	14:45:53.44	14:46:51.22	0	57.8s	+578	56 °	57 °
55	Tmp	274	2.899	14:51:33.62	14:51:37.01	0	3.4s	+34	40 °	57 °
56	Tmp	276	3.715	14:53:19.71	14:53:34.08	0	14.4s	+144	50 °	57 °
57	Tmp	280	5.005	14:55:57.48	14:55:57.63	0	0.2s	[+2]	2 °	56 °
58	Tmp	282	5.680	14:57:15.85	14:57:04.17	0	11.7s	-117	47 °	56 °
59	Tmp	287	7.110	14:59:52.66	14:59:28.32	0	24.3s	-243	50 °	56 °
Num	47	Pen	0	PCZ	0	Total PP	78308	Col. Final	56°	



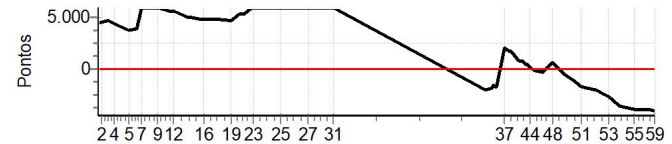


CUNHA - SP - Mitsubishi MotorSports 2021

Performance Individual

PC	Tp	Trc	DistPC	Ideal	Passagem	Pen	Erro	Pontos	NoPC	AtePC
N u m	48	48 / Carlos Roberto Gomes E Silva / Fernanda Freitas Alves								
		Cat / NL / Largada TURISMO LIGHT / 132 / 11:02:00								
		São José dos Campos-sp PAJERO TR4 4X4								
PC	Tp	Trc	DistPC	Ideal	Passagem	Pen	Erro	Pontos	NoPC	AtePC
1	Tmp	2	0.313	11:17:34.14	11:25:08.09	0	7m34s	+4540	75 °	75 °
2	Tmp	2	1.013	11:18:50.50	11:26:34.62	0	7m44s	+4641	75 °	75 °
3	Tmp	8	2.269	11:21:19.54	11:29:17.25	0	7m57s	+4777	75 °	75 °
4	Tmp	10	3.259	11:23:41.19	11:31:08.68	0	7m27s	+4475	76 °	75 °
5	Tmp	19	4.913	11:30:02.28	11:36:23.16	0	6m20s	+3809	73 °	75 °
6	Tmp	23	5.465	11:32:52.58	11:39:25.55	0	6m33s	+3930	71 °	75 °
7	Tmp	24	6.155	11:34:37.90	11:44:34.94	0	9m57s	+5970	73 °	75 °
8	Tmp	29	0.315	11:38:02.55	11:48:11.90	0	10m09s	+6000	70 °	75 °
9	Tmp	35	1.869	11:41:26.51	11:51:32.77	0	10m06s	+6000	70 °	75 °
10	Tmp	41	3.004	11:44:04.12	11:53:48.56	0	9m44s	+5844	70 °	73 °
11	Tmp	43	3.669	11:46:05.45	11:55:39.02	0	9m33s	+5736	70 °	73 °
12	Tmp	47	4.497	11:47:55.60	11:57:25.33	0	9m29s	+5697	70 °	73 °
13	Tmp	57	0.925	11:53:43.39	12:02:07.31	0	8m23s	+5039	68 °	71 °
14	Tmp	62	1.415	11:55:05.48	12:03:27.81	0	8m22s	+5023	68 °	71 °
15	Tmp	64	2.495	11:57:53.90	12:05:56.15	0	8m02s	+4823	67 °	71 °
16	Tmp	66	3.292	11:59:42.02	12:07:45.49	0	8m03s	+4835	67 °	71 °
17	Tmp	75	4.845	12:03:53.80	12:12:00.42	0	8m06s	+4866	66 °	70 °
18	Tmp	76	5.079	12:04:26.75	12:12:32.24	0	8m05s	+4855	66 °	70 °
19	Tmp	87	6.824	12:10:30.64	12:18:31.97	0	8m01s	+4813	65 °	70 °
20	Tmp	93	7.902	12:13:45.06	12:22:44.01	0	8m59s	+5390	65 °	70 °
21	Tmp	98	8.539	12:16:03.30	12:25:06.24	0	9m02s	+5429	65 °	70 °
22	Tmp	105	9.537	12:19:00.53	12:31:11.23	0	12m10s	+6000	66 °	70 °
23	Tmp	109	9.965	12:20:06.93	12:33:08.14	0	13m01s	+6000	65 °	69 °
24	Tmp	122	0.159	12:27:21.83	13:00:57.97	0	33m36s	+6000	66 °	69 °
25	Tmp	129	1.499	12:30:54.44	13:03:10.13	0	32m15s	+6000	66 °	69 °
26	Tmp	132	2.615	12:34:58.33	13:05:33.27	0	30m34s	+6000	67 °	68 °
27	Tmp	141	5.221	12:41:29.52	13:10:41.87	0	29m12s	+6000	66 °	68 °
28	Tmp	148	6.315	12:44:17.74	13:12:51.67	0	28m33s	+6000	67 °	68 °
29	Tmp	154	8.037	12:47:35.05	13:30:16.01	0	42m41s	+6000	67 °	66 °
30	Tmp	158	0.512	12:49:49.85	13:31:01.37	0	41m11s	+6000	67 °	66 °
31	Tmp	162	1.880	12:51:58.85	13:32:47.41	0	40m48s	+6000	67 °	75 °
32	Tmp	172	0.509	13:53:04.72	13:49:37.54	0	3m27s	-2072	64 °	75 °
33	Tmp	179	1.575	13:55:19.85	13:52:17.24	0	3m02s	-1826	64 °	66 °
34	Tmp	180	2.047	13:56:08.50	13:53:26.42	0	2m42s	-1621	64 °	66 °
35	Tmp	183	2.463	13:57:01.63	13:54:09.66	0	2m52s	-1720	64 °	66 °
36	Tmp	184	2.833	13:57:34.61	13:54:35.93	0	2m58s	-1787	64 °	66 °
37	Tmp	189	4.130	14:00:26.63	14:03:56.17	0	3m29s	+2095	62 °	66 °
38	Tmp	196	4.942	14:02:24.42	14:05:25.02	0	3m00s	+1806	62 °	66 °
39	Tmp	196	5.157	14:02:53.08	14:05:45.19	0	2m52s	[+1721]	62 °	66 °
40	Tmp	200	0.320	14:06:04.53	14:07:25.64	0	1m21s	[+811]	60 °	66 °
41	Tmp	204	1.071	14:07:44.58	14:09:02.00	0	1m17s	+774	59 °	66 °
42	Tmp	205	1.675	14:09:13.28	14:10:04.60	0	51.3s	+513	54 °	66 °
43	Tmp	205	1.860	14:09:41.03	14:10:23.96	0	42.9s	+429	54 °	66 °
44	Tmp	206	2.359	14:10:48.92	14:11:06.86	0	17.9s	+179	50 °	66 °
45	Tmp	208	2.771	14:11:37.89	14:11:40.25	0	2.4s	+24	34 °	66 °
46	Tmp	208	3.214	14:12:26.22	14:12:16.56	0	9.7s	-97	46 °	66 °
47	Tmp	213	4.673	14:16:07.65	14:15:29.57	0	38.1s	-381	54 °	65 °
48	Tmp	218	6.383	14:19:37.02	14:20:46.08	0	1m09s	+691	59 °	65 °
49	Tmp	226	1.801	14:24:35.94	14:23:40.07	0	55.9s	-559	60 °	63 °
50	Tmp	232	3.345	14:27:52.98	14:26:01.39	0	1m51s	-1116	62 °	63 °
51	Tmp	240	5.204	14:31:38.78	14:28:38.45	0	3m00s	-1803	63 °	64 °
52	Tmp	251	7.961	14:37:05.99	14:33:42.80	0	3m23s	-2032	63 °	64 °

PC	Tp	Trc	DistPC	Ideal	Passagem	Pen	Erro	Pontos	NoPC	AtePC
53	Tmp	255	10.399	14:42:11.95	14:37:36.12	0	4m35s	-2758	64 °	64 °
54	Tmp	263	0.632	14:46:53.44	14:40:52.85	0	6m00s	-3606	64 °	64 °
55	Tmp	274	2.899	14:52:33.62	14:46:03.06	0	6m30s	-3906	63 °	64 °
56	Tmp	276	3.715	14:54:19.71	14:47:45.63	0	6m34s	-3941	63 °	63 °
57	Tmp	280	5.005	14:56:57.48	14:50:25.97	0	6m31s	-3915	63 °	63 °
58	Tmp	282	5.680	14:58:15.85	14:51:39.89	0	6m36s	-3960	63 °	63 °
59	Tmp	287	7.110	15:00:52.66	14:54:00.86	0	6m51s	-4118	63 °	62 °
Num	48	Pen	0	PCZ	0	Total PP	214221	Col. Final	62°	





CUNHA - SP - Mitsubishi MotorSports 2021

Performance Individual

PC	Tp	Trc	DistPC	Ideal	Passagem	Pen	Erro	Pontos	NoPC	AtePC	PC	Tp	Trc	DistPC	Ideal	Passagem	Pen	Erro	Pontos	NoPC	AtePC										
N u m	49	49 / Carlos Galdino da Gama Caruso / Renata Nicolini																													
		Cat / NL / Largada TURISMO LIGHT / 133 / 11:03:00																													
		São Paulo-sp ASX 4WD 2.0 CVT																													
1	Tmp	2	0.313	11:18:34.14	11:19:48.18	0	1m14s	+740	69°	61°	53	Tmp	255	10.399	14:43:11.95	14:44:16.70	0	1m04s	+648	54°	53°										
2	Tmp	2	1.013	11:19:50.50	11:20:58.61	0	1m08s	+681	70°	69°	54	Tmp	263	0.632	14:47:53.44	14:49:06.83	0	1m13s	+734	58°	54°										
3	Tmp	8	2.269	11:22:19.54	11:23:27.67	0	1m08s	+681	70°	70°	55	Tmp	274	2.899	14:53:33.62	14:54:39.12	0	1m05s	+655	57°	54°										
4	Tmp	10	3.259	11:24:41.19	11:25:47.67	0	1m06s	+665	69°	70°	56	Tmp	276	3.715	14:55:19.71	14:56:22.54	0	1m02s	+628	56°	54°										
5	Tmp	19	4.913	11:31:02.28	11:32:09.26	0	1m07s	+670	60°	66°	57	Tmp	280	5.005	14:57:57.48	14:59:00.73	0	1m03s	+633	56°	54°										
6	Tmp	23	5.465	11:33:52.58	11:35:08.94	0	1m16s	[+764]	53°	62°	58	Tmp	282	5.680	14:59:15.85	15:00:18.58	0	1m02s	+627	56°	54°										
7	Tmp	24	6.155	11:35:37.90	11:36:45.60	0	1m07s	+677	49°	61°	59	Tmp	287	7.110	15:01:52.66	15:02:52.22	0	59.6s	+596	55°	53°										
8	Tmp	29	0.315	11:39:02.55	11:40:09.55	0	1m07s	+670	51°	58°	<table border="1" style="width: 100%; border-collapse: collapse;"> <tr> <td>Num</td><td>49</td><td>Pen</td><td>0</td><td>PCZ</td><td>0</td><td>Total PP</td><td>64064</td><td>Col. Final</td><td>53°</td> </tr> </table>											Num	49	Pen	0	PCZ	0	Total PP	64064	Col. Final	53°
Num	49	Pen	0	PCZ	0	Total PP	64064	Col. Final	53°																						
9	Tmp	35	1.869	11:42:26.51	11:43:30.63	0	1m04s	+641	52°	55°																					
10	Tmp	41	3.004	11:45:04.12	11:46:08.92	0	1m04s	+648	50°	55°																					
11	Tmp	43	3.669	11:47:05.45	11:48:12.41	0	1m07s	+670	51°	53°																					
12	Tmp	47	4.497	11:48:55.60	11:50:00.92	0	1m05s	+653	50°	53°																					
13	Tmp	57	0.925	11:54:43.39	11:55:52.98	0	1m09s	+696	50°	53°																					
14	Tmp	62	1.415	11:56:05.48	11:57:11.66	0	1m06s	+662	49°	54°																					
15	Tmp	64	2.495	11:58:53.90	12:00:33.15	0	1m39s	[+993]	51°	54°																					
16	Tmp	66	3.292	12:00:42.02	12:01:49.20	0	1m07s	+672	49°	53°																					
17	Tmp	75	4.845	12:04:53.80	12:05:59.31	0	1m05s	+655	49°	53°																					
18	Tmp	76	5.079	12:05:26.75	12:06:32.48	0	1m05s	+657	49°	52°																					
19	Tmp	87	6.824	12:11:30.64	12:12:34.63	0	1m04s	+640	48°	52°																					
20	Tmp	93	7.902	12:14:45.06	12:15:46.53	0	1m01s	+615	46°	51°																					
21	Tmp	98	8.539	12:17:03.30	12:18:08.64	0	1m05s	+653	47°	51°																					
22	Tmp	105	9.537	12:20:00.53	12:21:03.01	0	1m02s	+625	47°	50°																					
23	Tmp	109	9.965	12:21:06.93	12:22:07.04	0	1m00s	+601	47°	50°																					
24	Tmp	122	0.159	12:28:21.83	12:29:03.35	0	41.5s	+415	42°	49°																					
25	Tmp	129	1.499	12:31:54.44	12:33:02.00	0	1m07s	+676	48°	48°																					
26	Tmp	132	2.615	12:35:58.33	12:37:10.75	0	1m12s	+724	50°	48°																					
27	Tmp	141	5.221	12:42:29.52	13:06:39.66	0	24m10s	+6000	65°	49°																					
28	Tmp	148	6.315	12:45:17.74	13:08:59.25	0	23m41s	+6000	66°	52°																					
29	Tmp	154	8.037	12:48:35.05	13:11:41.25	0	23m06s	+6000	66°	53°																					
30	Tmp	158	0.512	12:50:49.85	13:12:37.30	0	21m47s	+6000	66°	53°																					
31	Tmp	162	1.880	12:52:58.85	13:14:01.26	0	21m02s	+6000	66°	54°																					
32	Tmp	172	0.509	13:54:04.72	13:55:08.90	0	1m04s	+642	56°	54°																					
33	Tmp	179	1.575	13:56:19.85	13:57:26.27	0	1m06s	+664	58°	55°																					
34	Tmp	180	2.047	13:57:08.50	13:58:16.13	0	1m07s	+676	58°	54°																					
35	Tmp	183	2.463	13:58:01.63	13:59:08.37	0	1m06s	+667	60°	53°																					
36	Tmp	184	2.833	13:58:34.61	13:59:42.45	0	1m07s	+678	60°	53°																					
37	Tmp	189	4.130	14:01:26.63	14:02:28.96	0	1m02s	+623	57°	53°																					
38	Tmp	196	4.942	14:03:24.42	14:04:31.60	0	1m07s	+672	58°	52°																					
39	Tmp	196	5.157	14:03:53.08	14:04:57.79	0	1m04s	+647	58°	52°																					
40	Tmp	200	0.320	14:07:04.53	14:08:19.55	0	1m15s	+750	59°	53°																					
41	Tmp	204	1.071	14:08:44.58	14:09:49.09	0	1m04s	+645	58°	53°																					
42	Tmp	205	1.675	14:10:13.28	14:11:16.55	0	1m03s	+633	58°	53°																					
43	Tmp	205	1.860	14:10:41.03	14:11:43.39	0	1m02s	+624	59°	52°																					
44	Tmp	206	2.359	14:11:48.92	14:12:53.60	0	1m04s	+647	59°	52°																					
45	Tmp	208	2.771	14:12:37.89	14:13:44.79	0	1m06s	+669	58°	52°																					
46	Tmp	208	3.214	14:13:26.22	14:14:31.45	0	1m05s	+652	58°	52°																					
47	Tmp	213	4.673	14:17:07.65	14:18:12.13	0	1m04s	+645	59°	52°																					
48	Tmp	218	6.383	14:20:37.02	14:21:43.28	0	1m06s	+663	58°	52°																					
49	Tmp	226	1.801	14:25:35.94	14:26:41.79	0	1m05s	+659	61°	52°																					
50	Tmp	232	3.345	14:28:52.98	14:30:01.89	0	1m08s	+689	61°	52°																					
51	Tmp	240	5.204	14:32:38.78	14:33:44.67	0	1m05s	+659	59°	52°																					
52	Tmp	251	7.961	14:38:05.99	14:39:11.16	0	1m05s	+652	57°	53°																					





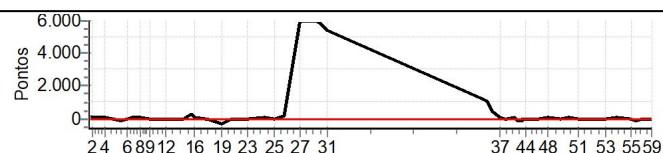
CUNHA - SP - Mitsubishi MotorSports 2021

Performance Individual

PC	Tp	Trc	DistPC	Ideal	Passagem	Pen	Erro	Pontos	NoPC	AtePC
N u m	50	50 / Ana de Azevedo Rosa Roldan / Giulia Souza Silva Motta Gomes								
		Cat / NL / Largada		TURISMO LIGHT / 134 / 11:04:00						
		Embu das Artes-SP		PAJERO DAKAR HD 3.2L D M/T						
PC	Tp	Trc	DistPC	Ideal	Passagem	Pen	Erro	Pontos	NoPC	AtePC
1	Tmp	2	0.313	11:19:34.14	11:19:55.96	0	21.8s	+218	62°	56°
2	Tmp	2	1.013	11:20:50.50	11:21:01.81	0	11.3s	+113	53°	58°
3	Tmp	8	2.269	11:23:19.54	11:23:29.97	0	10.4s	+104	50°	52°
4	Tmp	10	3.259	11:25:41.19	11:25:49.95	0	8.8s	+88	48°	47°
5	Tmp	19	4.913	11:32:02.28	11:31:53.63	0	8.7s	-87	37°	42°
6	Tmp	23	5.465	11:34:52.58	11:34:53.20	0	0.6s	+6	3°	35°
7	Tmp	24	6.155	11:36:37.90	11:36:43.71	0	5.8s	+58	25°	29°
8	Tmp	29	0.315	11:40:02.55	11:40:07.19	0	4.6s	+46	27°	25°
9	Tmp	35	1.869	11:43:26.51	11:43:23.36	0	3.2s	-32	28°	23°
10	Tmp	41	3.004	11:46:04.12	11:46:02.80	0	1.3s	-13	21°	23°
11	Tmp	43	3.669	11:48:05.45	11:48:02.96	0	2.5s	-25	23°	22°
12	Tmp	47	4.497	11:49:55.60	11:49:56.10	0	0.5s	+5	5°	21°
13	Tmp	57	0.925	11:55:43.39	11:55:41.96	0	1.4s	-14	11°	18°
14	Tmp	62	1.415	11:57:05.48	11:57:05.81	0	0.3s	+3	2°	17°
15	Tmp	64	2.495	11:59:53.90	12:00:19.81	0	25.9s	+259	41°	23°
16	Tmp	66	3.292	12:01:42.02	12:01:46.83	0	4.8s	+48	29°	24°
17	Tmp	75	4.845	12:05:53.80	12:05:52.53	0	1.3s	-13	12°	23°
18	Tmp	76	5.079	12:06:26.75	12:06:25.21	0	1.5s	-15	14°	22°
19	Tmp	87	6.824	12:12:30.64	12:11:58.44	0	32.2s	-322	38°	26°
20	Tmp	93	7.902	12:15:45.06	12:15:45.06	0	0.0s	0	1°	22°
21	Tmp	98	8.539	12:18:03.30	12:18:03.99	0	0.7s	[+7]	5°	19°
22	Tmp	105	9.537	12:21:00.53	12:21:01.63	0	1.1s	+11	8°	19°
23	Tmp	109	9.965	12:22:06.93	12:22:04.77	0	2.2s	-22	15°	19°
24	Tmp	122	0.159	12:29:21.83	12:29:28.02	0	6.2s	+62	35°	19°
25	Tmp	129	1.499	12:32:54.44	12:32:55.66	0	1.2s	+12	13°	19°
26	Tmp	132	2.615	12:36:58.33	12:37:13.99	0	15.7s	+157	41°	19°
27	Tmp	141	5.221	12:43:29.52	12:56:15.57	0	12m46s	+6000	64°	39°
28	Tmp	148	6.315	12:46:17.74	12:58:10.75	0	11m53s	+6000	65°	43°
29	Tmp	154	8.037	12:49:35.05	13:00:31.38	0	10m56s	+6000	65°	45°
30	Tmp	158	0.512	12:51:49.85	13:01:27.35	0	9m37s	+5775	65°	46°
31	Tmp	162	1.880	12:53:58.85	13:02:58.63	0	8m59s	+5398	63°	49°
32	Tmp	172	0.509	13:55:04.72	13:57:12.72	0	2m08s	[+1280]	60°	47°
33	Tmp	179	1.575	13:57:19.85	13:59:02.83	0	1m43s	[+1030]	60°	48°
34	Tmp	180	2.047	13:58:08.50	13:59:33.91	0	1m25s	+854	60°	49°
35	Tmp	183	2.463	13:59:01.63	14:00:03.40	0	1m01s	+618	59°	48°
36	Tmp	184	2.833	13:59:34.61	14:00:25.97	0	51.4s	+514	57°	48°
37	Tmp	189	4.130	14:02:26.63	14:02:29.93	0	3.3s	+33	32°	48°
38	Tmp	196	4.942	14:04:24.42	14:04:22.86	0	1.6s	-16	24°	48°
39	Tmp	196	5.157	14:04:53.08	14:04:49.59	0	3.5s	-35	32°	47°
40	Tmp	200	0.320	14:08:04.53	14:08:10.04	0	5.5s	+55	46°	46°
41	Tmp	204	1.071	14:09:44.58	14:09:35.47	0	9.1s	-91	47°	46°
42	Tmp	205	1.675	14:11:13.28	14:11:02.92	0	10.4s	-104	47°	46°
43	Tmp	205	1.860	14:11:41.03	14:11:35.83	0	5.2s	-52	43°	46°
44	Tmp	206	2.359	14:12:48.92	14:12:45.50	0	3.4s	-34	40°	46°
45	Tmp	208	2.771	14:13:37.89	14:13:38.71	0	0.8s	[+8]	20°	46°
46	Tmp	208	3.214	14:14:26.22	14:14:26.69	0	0.5s	+5	6°	45°
47	Tmp	213	4.673	14:18:07.65	14:18:07.37	0	0.3s	-3	6°	45°
48	Tmp	218	6.383	14:21:37.02	14:21:41.26	0	4.2s	+42	36°	45°
49	Tmp	226	1.801	14:26:35.94	14:26:37.78	0	1.8s	+18	32°	45°
50	Tmp	232	3.345	14:29:52.98	14:29:58.00	0	5.0s	+50	45°	45°
51	Tmp	240	5.204	14:33:38.78	14:33:40.92	0	2.1s	+21	29°	45°
52	Tmp	251	7.961	14:39:05.99	14:39:08.17	0	2.2s	+22	29°	45°

PC	Tp	Trc	DistPC	Ideal	Passagem	Pen	Erro	Pontos	NoPC	AtePC
53	Tmp	255	10.399	14:44:11.95	14:44:10.78	0	1.2s	-12	19°	45°
54	Tmp	263	0.632	14:48:53.44	14:49:00.26	0	6.8s	+68	40°	45°
55	Tmp	274	2.899	14:54:33.62	14:54:29.00	0	4.6s	-46	42°	45°
56	Tmp	276	3.715	14:56:19.71	14:56:11.36	0	8.4s	-84	46°	45°
57	Tmp	280	5.005	14:58:57.48	14:58:58.17	0	0.7s	+7	8°	44°
58	Tmp	282	5.680	15:00:15.85	15:00:15.97	0	0.1s	+1	4°	44°
59	Tmp	287	7.110	15:02:52.66	15:02:50.28	0	2.4s	-24	14°	44°

Num	50	Pen	0	PCZ	1	Total PP	33715	Col. Final	44°
-----	----	-----	---	-----	---	----------	-------	------------	-----



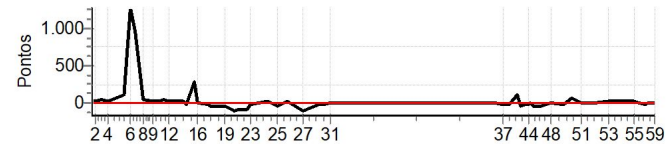


CUNHA - SP - Mitsubishi MotorSports 2021

Performance Individual

PC	Tp	Trc	DistPC	Ideal	Passagem	Pen	Erro	Pontos	NoPC	AtePC
N u m	51	51 / Cleiton Cortez de Souza / Caroline Peres Bau								
		Cat / NL / Largada TURISMO LIGHT / 135 / 11:05:00								
		São Paulo-sp OUTLANDER SPORT HPE 2.0 FLEX A								
PC	Tp	Trc	DistPC	Ideal	Passagem	Pen	Erro	Pontos	NoPC	AtePC
1	Tmp	2	0.313	11:20:34.14	11:20:37.18	0	3.0s	+30	23°	20°
2	Tmp	2	1.013	11:21:50.50	11:21:52.96	0	2.5s	+25	25°	26°
3	Tmp	8	2.269	11:24:19.54	11:24:23.11	0	3.6s	+36	37°	33°
4	Tmp	10	3.259	11:26:41.19	11:26:42.57	0	1.4s	+14	19°	24°
5	Tmp	19	4.913	11:33:02.28	11:33:13.13	0	10.9s	+109	39°	21°
6	Tmp	23	5.465	11:35:52.58	11:38:00.78	0	2m08s	[+1282]	60°	24°
7	Tmp	24	6.155	11:37:37.90	11:39:12.64	0	1m34s	[+947]	55°	46°
8	Tmp	29	0.315	11:41:02.55	11:41:05.96	0	3.4s	+34	24°	42°
9	Tmp	35	1.869	11:44:26.51	11:44:28.45	0	1.9s	+19	24°	39°
10	Tmp	41	3.004	11:47:04.12	11:47:06.13	0	2.0s	+20	25°	38°
11	Tmp	43	3.669	11:49:05.45	11:49:09.84	0	4.4s	+44	29°	37°
12	Tmp	47	4.497	11:50:55.60	11:50:58.39	0	2.8s	+28	19°	34°
13	Tmp	57	0.925	11:56:43.39	11:56:46.04	0	2.7s	+27	15°	33°
14	Tmp	62	1.415	11:58:05.48	11:58:03.86	0	1.6s	-16	11°	32°
15	Tmp	64	2.495	12:00:53.90	12:01:22.48	0	28.6s	+286	42°	37°
16	Tmp	66	3.292	12:02:42.02	12:02:41.57	0	0.5s	-5	6°	33°
17	Tmp	75	4.845	12:06:53.80	12:06:52.19	0	1.6s	-16	13°	31°
18	Tmp	76	5.079	12:07:26.75	12:07:23.19	0	3.6s	-36	25°	31°
19	Tmp	87	6.824	12:13:30.64	12:13:26.77	0	3.9s	-39	20°	30°
20	Tmp	93	7.902	12:16:45.06	12:16:34.11	0	11.0s	-110	29°	28°
21	Tmp	98	8.539	12:19:03.30	12:18:55.04	0	8.3s	-83	27°	27°
22	Tmp	105	9.537	12:22:00.53	12:21:52.75	0	7.8s	-78	27°	27°
23	Tmp	109	9.965	12:23:06.93	12:23:05.57	0	1.4s	-14	9°	27°
24	Tmp	122	0.159	12:30:21.83	12:30:23.11	0	1.3s	+13	12°	26°
25	Tmp	129	1.499	12:33:54.44	12:33:50.20	0	4.2s	-42	25°	26°
26	Tmp	132	2.615	12:37:58.33	12:38:00.84	0	2.5s	+25	19°	25°
27	Tmp	141	5.221	12:44:29.52	12:44:19.08	0	10.4s	-104	30°	24°
28	Tmp	148	6.315	12:47:17.74	12:47:11.48	0	6.3s	-63	25°	25°
29	Tmp	154	8.037	12:50:35.05	12:50:32.30	0	2.8s	-28	17°	25°
30	Tmp	158	0.512	12:52:49.85	12:52:48.43	0	1.4s	-14	18°	25°
31	Tmp	162	1.880	12:54:58.85	12:54:58.81	0	0.0s	0	1°	25°
32	Tmp	172	0.509	13:56:04.72	13:56:05.35	0	0.6s	+6	9°	24°
33	Tmp	179	1.575	13:58:19.85	13:58:19.19	0	0.7s	-7	11°	22°
34	Tmp	180	2.047	13:59:08.50	13:59:08.28	0	0.2s	-2	4°	17°
35	Tmp	183	2.463	14:00:01.63	14:00:01.18	0	0.5s	-5	11°	17°
36	Tmp	184	2.833	14:00:34.61	14:00:34.88	0	0.3s	+3	7°	17°
37	Tmp	189	4.130	14:03:26.63	14:03:23.99	0	2.6s	-26	27°	17°
38	Tmp	196	4.942	14:05:24.42	14:05:22.97	0	1.5s	-15	22°	17°
39	Tmp	196	5.157	14:05:53.08	14:05:50.51	0	2.6s	-26	24°	17°
40	Tmp	200	0.320	14:09:04.53	14:09:14.43	0	9.9s	+99	49°	18°
41	Tmp	204	1.071	14:10:44.58	14:10:39.22	0	5.4s	-54	43°	18°
42	Tmp	205	1.675	14:12:13.28	14:12:11.64	0	1.6s	-16	24°	18°
43	Tmp	205	1.860	14:12:41.03	14:12:38.35	0	2.7s	-27	36°	18°
44	Tmp	206	2.359	14:13:48.92	14:13:47.04	0	1.9s	-19	33°	18°
45	Tmp	208	2.771	14:14:37.89	14:14:37.35	0	0.5s	-5	14°	18°
46	Tmp	208	3.214	14:15:26.22	14:15:21.11	0	5.1s	-51	41°	19°
47	Tmp	213	4.673	14:19:07.65	14:19:02.84	0	4.8s	-48	39°	19°
48	Tmp	218	6.383	14:22:37.02	14:22:37.16	0	0.1s	+1	3°	19°
49	Tmp	226	1.801	14:27:35.94	14:27:34.15	0	1.8s	-18	31°	19°
50	Tmp	232	3.345	14:30:52.98	14:30:58.72	0	5.7s	+57	47°	19°
51	Tmp	240	5.204	14:34:38.78	14:34:37.77	0	1.0s	[-10]	19°	19°
52	Tmp	251	7.961	14:40:05.99	14:40:05.25	0	0.7s	-7	11°	18°

PC	Tp	Trc	DistPC	Ideal	Passagem	Pen	Erro	Pontos	NoPC	AtePC
53	Tmp	255	10.399	14:45:11.95	14:45:13.37	0	1.4s	+14	21°	18°
54	Tmp	263	0.632	14:49:53.44	14:49:54.46	0	1.0s	[+10]	13°	18°
55	Tmp	274	2.899	14:55:33.62	14:55:34.74	0	1.1s	+11	17°	18°
56	Tmp	276	3.715	14:57:19.71	14:57:18.79	0	0.9s	-9	14°	18°
57	Tmp	280	5.005	14:59:57.48	14:59:56.20	0	1.3s	-13	15°	18°
58	Tmp	282	5.680	15:01:15.85	15:01:15.97	0	0.1s	+1	3°	17°
59	Tmp	287	7.110	15:03:52.66	15:03:51.65	0	1.0s	-10	7°	17°
Num		51	Pen	0	PCZ	1	Total PP	1908	Col. Final	17°





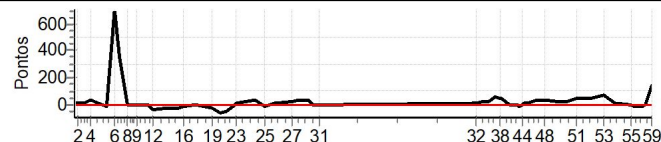
CUNHA - SP - Mitsubishi MotorSports 2021

Performance Individual

PC	Tp	Trc	DistPC	Ideal	Passagem	Pen	Erro	Pontos	NoPC	AtePC
N u m	52	52 / Regis Beraldineli Renzi / Evandro Guilherme Gonçalves								
		Cat / NL / Largada TURISMO LIGHT / 136 / 11:06:00								
		Mogi das Cruzes-SP PAJERO HPE 3.8 V6 GAS. 3P 4X4 5A								
PC	Tp	Trc	DistPC	Ideal	Passagem	Pen	Erro	Pontos	NoPC	AtePC
1	Tmp	2	0.313	11:21:34.14	11:21:35.59	0	1.5s	+15	17°	15°
2	Tmp	2	1.013	11:22:50.50	11:22:51.81	0	1.3s	+13	16°	16°
3	Tmp	8	2.269	11:25:19.54	11:25:20.56	0	1.0s	[+10]	13°	9°
4	Tmp	10	3.259	11:27:41.19	11:27:44.59	0	3.4s	+34	32°	17°
5	Tmp	19	4.913	11:34:02.28	11:34:02.11	0	0.2s	-2	2°	2°
6	Tmp	23	5.465	11:36:52.58	11:38:02.70	0	1m10s	[+701]	51°	4°
7	Tmp	24	6.155	11:38:37.90	11:39:13.61	0	35.7s	[+357]	41°	27°
8	Tmp	29	0.315	11:42:02.55	11:42:03.17	0	0.6s	+6	6°	23°
9	Tmp	35	1.869	11:45:26.51	11:45:26.45	0	0.1s	-1	1°	21°
10	Tmp	41	3.004	11:48:04.12	11:48:04.04	0	0.1s	-1	1°	18°
11	Tmp	43	3.669	11:50:05.45	11:50:05.36	0	0.1s	-1	2°	17°
12	Tmp	47	4.497	11:51:55.60	11:51:52.92	0	2.7s	-27	18°	16°
13	Tmp	57	0.925	11:57:43.39	11:57:41.36	0	2.0s	-20	14°	15°
14	Tmp	62	1.415	11:59:05.48	11:59:02.98	0	2.5s	-25	18°	16°
15	Tmp	64	2.495	12:01:53.90	12:01:52.44	0	1.5s	-15	11°	14°
16	Tmp	66	3.292	12:03:42.02	12:03:41.79	0	0.2s	-2	3°	13°
17	Tmp	75	4.845	12:07:53.80	12:07:54.26	0	0.5s	+5	4°	13°
18	Tmp	76	5.079	12:08:26.75	12:08:27.22	0	0.5s	+5	7°	12°
19	Tmp	87	6.824	12:14:30.64	12:14:28.91	0	1.7s	-17	9°	12°
20	Tmp	93	7.902	12:17:45.06	12:17:39.55	0	5.5s	-55	12°	10°
21	Tmp	98	8.539	12:20:03.30	12:19:58.91	0	4.4s	-44	15°	9°
22	Tmp	105	9.537	12:23:00.53	12:23:00.06	0	0.5s	-5	3°	9°
23	Tmp	109	9.965	12:24:06.93	12:24:07.99	0	1.1s	+11	6°	9°
24	Tmp	122	0.159	12:31:21.83	12:31:25.83	0	4.0s	+40	25°	9°
25	Tmp	129	1.499	12:34:54.44	12:34:54.27	0	0.2s	-2	1°	9°
26	Tmp	132	2.615	12:38:58.33	12:39:00.23	0	1.9s	+19	17°	9°
27	Tmp	141	5.221	12:45:29.52	12:45:32.41	0	2.9s	+29	20°	9°
28	Tmp	148	6.315	12:48:17.74	12:48:21.41	0	3.7s	+37	21°	9°
29	Tmp	154	8.037	12:51:35.05	12:51:38.78	0	3.7s	+37	19°	10°
30	Tmp	158	0.512	12:53:49.85	12:53:49.93	0	0.1s	+1	2°	9°
31	Tmp	162	1.880	12:55:58.85	12:55:59.53	0	0.7s	+7	12°	8°
32	Tmp	172	0.509	13:57:04.72	13:57:06.49	0	1.8s	+18	24°	9°
33	Tmp	179	1.575	13:59:19.85	13:59:22.37	0	2.5s	+25	31°	9°
34	Tmp	180	2.047	14:00:08.50	14:00:10.89	0	2.4s	+24	24°	4°
35	Tmp	183	2.463	14:01:01.63	14:01:04.50	0	2.9s	+29	39°	5°
36	Tmp	184	2.833	14:01:34.61	14:01:37.13	0	2.5s	+25	36°	5°
37	Tmp	189	4.130	14:04:26.63	14:04:33.47	0	6.8s	+68	40°	7°
38	Tmp	196	4.942	14:06:24.42	14:06:29.13	0	4.7s	+47	40°	7°
39	Tmp	196	5.157	14:06:53.08	14:06:58.11	0	5.0s	+50	39°	8°
40	Tmp	200	0.320	14:10:04.53	14:10:05.31	0	0.8s	+8	21°	8°
41	Tmp	204	1.071	14:11:44.58	14:11:45.04	0	0.5s	+5	10°	8°
42	Tmp	205	1.675	14:13:13.28	14:13:13.31	0	0.0s	0	1°	8°
43	Tmp	205	1.860	14:13:41.03	14:13:40.14	0	0.9s	[-9]	12°	8°
44	Tmp	206	2.359	14:14:48.92	14:14:49.38	0	0.5s	+5	10°	8°
45	Tmp	208	2.771	14:15:37.89	14:15:39.57	0	1.7s	+17	28°	8°
46	Tmp	208	3.214	14:16:26.22	14:16:27.56	0	1.3s	+13	23°	8°
47	Tmp	213	4.673	14:20:07.65	14:20:11.01	0	3.4s	+34	32°	8°
48	Tmp	218	6.383	14:23:37.02	14:23:40.66	0	3.6s	+36	31°	8°
49	Tmp	226	1.801	14:28:35.94	14:28:38.20	0	2.3s	+23	35°	8°
50	Tmp	232	3.345	14:31:52.98	14:31:55.66	0	2.7s	+27	37°	8°
51	Tmp	240	5.204	14:35:38.78	14:35:44.04	0	5.3s	+53	43°	9°
52	Tmp	251	7.961	14:41:05.99	14:41:10.71	0	4.7s	+47	35°	9°

PC	Tp	Trc	DistPC	Ideal	Passagem	Pen	Erro	Pontos	NoPC	AtePC
53	Tmp	255	10.399	14:46:11.95	14:46:19.08	0	7.1s	+71	42°	9°
54	Tmp	263	0.632	14:50:53.44	14:50:54.57	0	1.1s	+11	16°	9°
55	Tmp	274	2.899	14:56:33.62	14:56:34.14	0	0.5s	+5	7°	9°
56	Tmp	276	3.715	14:58:19.71	14:58:19.46	0	0.3s	-3	7°	9°
57	Tmp	280	5.005	15:00:57.48	15:00:57.31	0	0.2s	-2	1°	9°
58	Tmp	282	5.680	15:02:15.85	15:02:15.89	0	0.0s	0	1°	8°
59	Tmp	287	7.110	15:04:52.66	15:05:07.40	0	14.7s	+147	49°	11°

Num	52	Pen	0	PCZ	2	Total PP	1269	Col. Final	11°
-----	----	-----	---	-----	---	----------	------	------------	-----



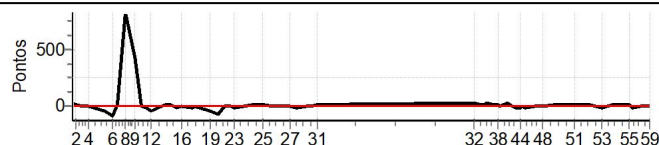


CUNHA - SP - Mitsubishi MotorSports 2021

Performance Individual

PC	Tp	Trc	DistPC	Ideal	Passagem	Pen	Erro	Pontos	NoPC	AtePC
N u m	61	61 / Andre Barreto Chiarini / Carla Greenhalgh Freitas								
		Cat / NL / Largada		TURISMO LIGHT / 61 / 09:51:00						
		Rio de Janeiro-RJ				PAJERO HPE 3.2 D 3P 4X4 AT S				
PC	Tp	Trc	DistPC	Ideal	Passagem	Pen	Erro	Pontos	NoPC	AtePC
1	Tmp	2	0.313	10:06:34.14	10:06:37.09	0	3.0s	+30	24 °	21 °
2	Tmp	2	1.013	10:07:50.50	10:07:51.84	0	1.3s	+13	17 °	17 °
3	Tmp	8	2.269	10:10:19.54	10:10:19.64	0	0.1s	+1	3 °	10 °
4	Tmp	10	3.259	10:12:41.19	10:12:41.22	0	0.0s	0	3 °	8 °
5	Tmp	19	4.913	10:19:02.28	10:18:57.43	0	4.9s	-49	27 °	13 °
6	Tmp	23	5.465	10:21:52.58	10:21:43.68	0	8.9s	-89	23 °	18 °
7	Tmp	24	6.155	10:23:37.90	10:23:38.51	0	0.6s	+6	6 °	10 °
8	Tmp	29	0.315	10:27:02.55	10:28:25.14	0	1m22s	[+826]	52 °	11 °
9	Tmp	35	1.869	10:30:26.51	10:31:08.95	0	42.4s	[+424]	45 °	26 °
10	Tmp	41	3.004	10:33:04.12	10:33:03.44	0	0.7s	-7	13 °	24 °
11	Tmp	43	3.669	10:35:05.45	10:35:03.53	0	1.9s	-19	21 °	23 °
12	Tmp	47	4.497	10:36:55.60	10:36:51.01	0	4.6s	-46	26 °	24 °
13	Tmp	57	0.925	10:42:43.39	10:42:44.92	0	1.5s	+15	12 °	23 °
14	Tmp	62	1.415	10:44:05.48	10:44:06.10	0	0.6s	+6	6 °	22 °
15	Tmp	64	2.495	10:46:53.90	10:46:52.41	0	1.5s	-15	13 °	19 °
16	Tmp	66	3.292	10:48:42.02	10:48:41.94	0	0.1s	-1	2 °	19 °
17	Tmp	75	4.845	10:52:53.80	10:52:51.95	0	1.9s	-19	17 °	18 °
18	Tmp	76	5.079	10:53:26.75	10:53:26.47	0	0.3s	-3	5 °	17 °
19	Tmp	87	6.824	10:59:30.64	10:59:25.72	0	4.9s	-49	24 °	16 °
20	Tmp	93	7.902	11:02:45.06	11:02:36.94	0	8.1s	-81	21 °	16 °
21	Tmp	98	8.539	11:05:03.30	11:05:03.31	0	0.0s	0	2 °	14 °
22	Tmp	105	9.537	11:08:00.53	11:07:59.58	0	1.0s	[-10]	7 °	13 °
23	Tmp	109	9.965	11:09:06.93	11:09:04.62	0	2.3s	-23	18 °	13 °
24	Tmp	122	0.159	11:16:21.83	11:16:23.61	0	1.8s	+18	15 °	11 °
25	Tmp	129	1.499	11:19:54.44	11:19:56.00	0	1.6s	+16	17 °	11 °
26	Tmp	132	2.615	11:23:58.33	11:23:58.52	0	0.2s	+2	3 °	11 °
27	Tmp	141	5.221	11:30:29.52	11:30:29.05	0	0.5s	-5	7 °	11 °
28	Tmp	148	6.315	11:33:17.74	11:33:15.94	0	1.8s	-18	18 °	11 °
29	Tmp	154	8.037	11:36:35.05	11:36:34.81	0	0.2s	-2	3 °	11 °
30	Tmp	158	0.512	11:38:49.85	11:38:49.96	0	0.1s	+1	6 °	11 °
31	Tmp	162	1.880	11:40:58.85	11:40:59.51	0	0.7s	+7	13 °	11 °
32	Tmp	172	0.509	12:42:04.72	12:42:06.84	0	2.1s	+21	28 °	11 °
33	Tmp	179	1.575	12:44:19.85	12:44:20.96	0	1.1s	+11	21 °	11 °
34	Tmp	180	2.047	12:45:08.50	12:45:10.03	0	1.5s	+15	21 °	6 °
35	Tmp	183	2.463	12:46:01.63	12:46:02.30	0	0.7s	+7	18 °	6 °
36	Tmp	184	2.833	12:46:34.61	12:46:36.49	0	1.9s	+19	30 °	6 °
37	Tmp	189	4.130	12:49:26.63	12:49:27.33	0	0.7s	+7	14 °	5 °
38	Tmp	196	4.942	12:51:24.42	12:51:24.79	0	0.4s	+4	9 °	5 °
39	Tmp	196	5.157	12:51:53.08	12:51:52.99	0	0.1s	-1	5 °	5 °
40	Tmp	200	0.320	12:55:04.53	12:55:06.43	0	1.9s	+19	32 °	5 °
41	Tmp	204	1.071	12:56:44.58	12:56:44.59	0	0.0s	0	3 °	5 °
42	Tmp	205	1.675	12:58:13.28	12:58:11.61	0	1.7s	-17	28 °	5 °
43	Tmp	205	1.860	12:58:41.03	12:58:39.30	0	1.7s	-17	24 °	5 °
44	Tmp	206	2.359	12:59:48.92	12:59:47.29	0	1.6s	-16	31 °	5 °
45	Tmp	208	2.771	13:00:37.89	13:00:37.83	0	0.1s	-1	6 °	4 °
46	Tmp	208	3.214	13:01:26.22	13:01:24.42	0	1.8s	-18	28 °	4 °
47	Tmp	213	4.673	13:05:07.65	13:05:06.99	0	0.7s	-7	15 °	4 °
48	Tmp	218	6.383	13:08:37.02	13:08:36.99	0	0.0s	0	2 °	4 °
49	Tmp	226	1.801	13:13:35.94	13:13:37.38	0	1.4s	+14	26 °	4 °
50	Tmp	232	3.345	13:16:52.98	13:16:53.65	0	0.7s	+7	17 °	4 °
51	Tmp	240	5.204	13:20:38.78	13:20:40.46	0	1.7s	+17	26 °	4 °
52	Tmp	251	7.961	13:26:05.99	13:26:07.14	0	1.2s	+12	17 °	4 °

PC	Tp	Trc	DistPC	Ideal	Passagem	Pen	Erro	Pontos	NoPC	AtePC
53	Tmp	255	10.399	13:31:11.95	13:31:10.57	0	1.4s	-14	22 °	4 °
54	Tmp	263	0.632	13:35:53.44	13:35:55.17	0	1.7s	+17	25 °	5 °
55	Tmp	274	2.899	13:41:33.62	13:41:34.56	0	0.9s	[+9]	14 °	4 °
56	Tmp	276	3.715	13:43:19.71	13:43:17.52	0	2.2s	-22	27 °	4 °
57	Tmp	280	5.005	13:45:57.48	13:45:56.71	0	0.8s	-8	11 °	4 °
58	Tmp	282	5.680	13:47:15.85	13:47:15.04	0	0.8s	-8	11 °	4 °
59	Tmp	287	7.110	13:49:52.66	13:49:52.62	0	0.0s	0	1 °	4 °
Num	61	Pen	0	PCZ	5	Total PP	840	Col. Final	4°	



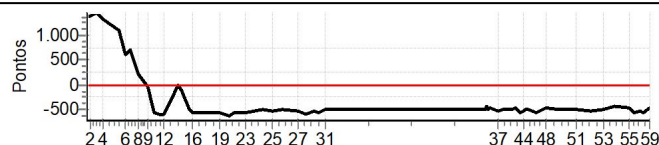


CUNHA - SP - Mitsubishi MotorSports 2021

Performance Individual

PC	Tp	Trc	DistPC	Ideal	Passagem	Pen	Erro	Pontos	NoPC	AtePC
N u m	62	62 / Fadel Assad Fadel / Kelly Priscilla Notari								
		Cat / NL / Largada TURISMO LIGHT / 62 / 09:52:00								
		São Paulo-sp L200 TRITON SPORT HPE-S 2.4 D 4X								
PC	Tp	Trc	DistPC	Ideal	Passagem	Pen	Erro	Pontos	NoPC	AtePC
1	Tmp	2	0.313	10:07:34.14	10:09:54.11	0	2m20s	+1400	71 °	62 °
2	Tmp	2	1.013	10:08:50.50	10:11:09.01	0	2m18s	+1385	71 °	71 °
3	Tmp	8	2.269	10:11:19.54	10:13:45.35	0	2m25s	+1458	71 °	71 °
4	Tmp	10	3.259	10:13:41.19	10:15:53.21	0	2m12s	+1320	71 °	71 °
5	Tmp	19	4.913	10:20:02.28	10:21:51.94	0	1m49s	+1097	65 °	71 °
6	Tmp	23	5.465	10:22:52.58	10:23:52.38	0	59.8s	+598	50 °	67 °
7	Tmp	24	6.155	10:24:37.90	10:25:47.97	0	1m10s	+701	53 °	64 °
8	Tmp	29	0.315	10:28:02.55	10:28:23.65	0	21.1s	+211	37 °	61 °
9	Tmp	35	1.869	10:31:26.51	10:31:21.19	0	5.3s	-53	34 °	59 °
10	Tmp	41	3.004	10:34:04.12	10:33:07.64	0	56.5s	-565	48 °	56 °
11	Tmp	43	3.669	10:36:05.45	10:35:07.39	0	58.1s	-581	49 °	56 °
12	Tmp	47	4.497	10:37:55.60	10:36:56.51	0	59.1s	-591	48 °	56 °
13	Tmp	57	0.925	10:43:43.39	10:43:43.51	0	0.1s	[+1]	1 °	54 °
14	Tmp	62	1.415	10:45:05.48	10:44:54.10	0	11.4s	-114	39 °	53 °
15	Tmp	64	2.495	10:47:53.90	10:47:03.19	0	50.7s	-507	47 °	52 °
16	Tmp	66	3.292	10:49:42.02	10:48:46.66	0	55.4s	-554	46 °	52 °
17	Tmp	75	4.845	10:53:53.80	10:52:58.21	0	55.6s	-556	47 °	52 °
18	Tmp	76	5.079	10:54:26.75	10:53:30.87	0	55.9s	-559	48 °	51 °
19	Tmp	87	6.824	11:00:30.64	10:59:34.12	0	56.5s	-565	46 °	51 °
20	Tmp	93	7.902	11:03:45.06	11:02:42.67	0	1m02s	-624	47 °	50 °
21	Tmp	98	8.539	11:06:03.30	11:05:07.90	0	55.4s	-554	45 °	50 °
22	Tmp	105	9.537	11:09:00.53	11:08:06.09	0	54.4s	-544	44 °	49 °
23	Tmp	109	9.965	11:10:06.93	11:09:12.68	0	54.3s	-543	44 °	48 °
24	Tmp	122	0.159	11:17:21.83	11:16:31.00	0	50.8s	-508	46 °	48 °
25	Tmp	129	1.499	11:20:54.44	11:20:01.46	0	53.0s	-530	44 °	47 °
26	Tmp	132	2.615	11:24:58.33	11:24:08.16	0	50.2s	-502	47 °	46 °
27	Tmp	141	5.221	11:31:29.52	11:30:37.58	0	51.9s	-519	38 °	46 °
28	Tmp	148	6.315	11:34:17.74	11:33:19.13	0	58.6s	-586	42 °	45 °
29	Tmp	154	8.037	11:37:35.05	11:36:43.31	0	51.7s	-517	40 °	43 °
30	Tmp	158	0.512	11:39:49.85	11:38:54.94	0	54.9s	-549	43 °	42 °
31	Tmp	162	1.880	11:41:58.85	11:41:08.26	0	50.6s	-506	42 °	42 °
32	Tmp	172	0.509	12:43:04.72	12:42:14.12	0	50.6s	-506	53 °	42 °
33	Tmp	179	1.575	12:45:19.85	12:44:30.07	0	49.8s	-498	50 °	41 °
34	Tmp	180	2.047	12:46:08.50	12:45:26.69	0	41.8s	-418	50 °	41 °
35	Tmp	183	2.463	12:47:01.63	12:46:13.29	0	48.3s	-483	53 °	41 °
36	Tmp	184	2.833	12:47:34.61	12:46:47.47	0	47.1s	-471	55 °	41 °
37	Tmp	189	4.130	12:50:26.63	12:49:34.50	0	52.1s	-521	55 °	39 °
38	Tmp	196	4.942	12:52:24.42	12:51:35.53	0	48.9s	-489	53 °	39 °
39	Tmp	196	5.157	12:52:53.08	12:52:04.92	0	48.2s	-482	53 °	40 °
40	Tmp	200	0.320	12:56:04.53	12:55:13.58	0	51.0s	-510	57 °	40 °
41	Tmp	204	1.071	12:57:44.58	12:56:59.70	0	44.9s	-449	55 °	41 °
42	Tmp	205	1.675	12:59:13.28	12:58:18.85	0	54.4s	-544	55 °	41 °
43	Tmp	205	1.860	12:59:41.03	12:58:45.15	0	55.9s	-559	55 °	41 °
44	Tmp	206	2.359	13:00:48.92	12:59:57.02	0	51.9s	-519	55 °	41 °
45	Tmp	208	2.771	13:01:37.89	13:00:47.02	0	50.9s	-509	55 °	41 °
46	Tmp	208	3.214	13:02:26.22	13:01:37.59	0	48.6s	-486	55 °	41 °
47	Tmp	213	4.673	13:06:07.65	13:05:12.80	0	54.9s	-549	57 °	41 °
48	Tmp	218	6.383	13:09:37.02	13:08:52.06	0	45.0s	-450	54 °	42 °
49	Tmp	226	1.801	13:14:35.94	13:13:47.45	0	48.5s	-485	59 °	42 °
50	Tmp	232	3.345	13:17:52.98	13:17:04.73	0	48.3s	-483	59 °	42 °
51	Tmp	240	5.204	13:21:38.78	13:20:47.97	0	50.8s	-508	57 °	42 °
52	Tmp	251	7.961	13:27:05.99	13:26:13.00	0	53.0s	-530	56 °	42 °

PC	Tp	Trc	DistPC	Ideal	Passagem	Pen	Erro	Pontos	NoPC	AtePC
53	Tmp	255	10.399	13:32:11.95	13:31:21.97	0	50.0s	-500	53 °	42 °
54	Tmp	263	0.632	13:36:53.44	13:36:12.19	0	41.3s	-413	54 °	42 °
55	Tmp	274	2.899	13:42:33.62	13:41:47.20	0	46.4s	-464	53 °	43 °
56	Tmp	276	3.715	13:44:19.71	13:43:24.47	0	55.2s	-552	54 °	42 °
57	Tmp	280	5.005	13:46:57.48	13:46:05.75	0	51.7s	-517	53 °	42 °
58	Tmp	282	5.680	13:48:15.85	13:47:20.25	0	55.6s	-556	53 °	42 °
59	Tmp	287	7.110	13:50:52.66	13:50:06.21	0	46.5s	-465	53 °	42 °
Num	62	Pen	0	PCZ	0	Total PP	30355	Col. Final	42°	



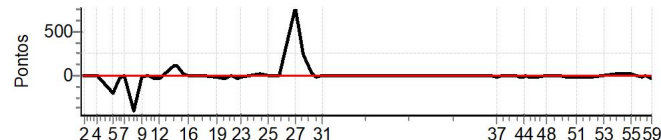


CUNHA - SP - Mitsubishi MotorSports 2021

Performance Individual

PC	Tp	Trc	DistPC	Ideal	Passagem	Pen	Erro	Pontos	NoPC	AtePC
N u m	63	63 / Jocenir Foppa Junior / Rafael Fonseca de Moura								
		Cat / NL / Largada		TURISMO LIGHT / 63 / 09:53:00						
		Goiania-GO				L200 TRITON 3.2 DIESEL M/T				
PC	Tp	Trc	DistPC	Ideal	Passagem	Pen	Erro	Pontos	NoPC	AtePC
1	Tmp	2	0.313	10:08:34.14	10:08:34.56	0	0.4s	+4	9°	9°
2	Tmp	2	1.013	10:09:50.50	10:09:50.50	0	0.0s	0	2°	3°
3	Tmp	8	2.269	10:12:19.54	10:12:20.16	0	0.6s	+6	9°	1°
4	Tmp	10	3.259	10:14:41.19	10:14:41.17	0	0.0s	0	2°	1°
5	Tmp	19	4.913	10:21:02.28	10:20:42.90	0	19.4s	-194	45°	36°
6	Tmp	23	5.465	10:23:52.58	10:23:49.11	0	3.5s	-35	13°	27°
7	Tmp	24	6.155	10:25:37.90	10:25:37.93	0	0.0s	0	2°	17°
8	Tmp	29	0.315	10:29:02.55	10:28:22.11	0	40.4s	-404	42°	30°
9	Tmp	35	1.869	10:32:26.51	10:32:25.89	0	0.6s	-6	9°	29°
10	Tmp	41	3.004	10:35:04.12	10:35:03.98	0	0.1s	-1	4°	28°
11	Tmp	43	3.669	10:37:05.45	10:37:01.76	0	3.7s	-37	26°	26°
12	Tmp	47	4.497	10:38:55.60	10:38:52.41	0	3.2s	-32	22°	25°
13	Tmp	57	0.925	10:44:43.39	10:44:55.28	0	11.9s	+119	39°	25°
14	Tmp	62	1.415	10:46:05.48	10:46:16.19	0	10.7s	+107	35°	24°
15	Tmp	64	2.495	10:48:53.90	10:48:56.98	0	3.1s	+31	22°	24°
16	Tmp	66	3.292	10:50:42.02	10:50:41.82	0	0.2s	-2	4°	23°
17	Tmp	75	4.845	10:54:53.80	10:54:53.90	0	0.1s	+1	1°	21°
18	Tmp	76	5.079	10:55:26.75	10:55:27.02	0	0.3s	+3	4°	21°
19	Tmp	87	6.824	11:01:30.64	11:01:29.29	0	1.4s	-14	7°	19°
20	Tmp	93	7.902	11:04:45.06	11:04:41.24	0	3.8s	-38	7°	19°
21	Tmp	98	8.539	11:07:03.30	11:07:03.98	0	0.7s	+7	6°	17°
22	Tmp	105	9.537	11:10:00.53	11:09:58.08	0	2.5s	-25	16°	16°
23	Tmp	109	9.965	11:11:06.93	11:11:04.92	0	2.0s	-20	14°	15°
24	Tmp	122	0.159	11:18:21.83	11:18:23.74	0	1.9s	+19	16°	13°
25	Tmp	129	1.499	11:21:54.44	11:21:54.05	0	0.4s	-4	6°	13°
26	Tmp	132	2.615	11:25:58.33	11:25:58.59	0	0.3s	+3	6°	13°
27	Tmp	141	5.221	11:32:29.52	11:33:47.65	0	1m18s	[+781]	41°	15°
28	Tmp	148	6.315	11:35:17.74	11:35:41.81	0	24.1s	[+241]	34°	16°
29	Tmp	154	8.037	11:38:35.05	11:38:38.95	0	3.9s	+39	21°	16°
30	Tmp	158	0.512	11:40:49.85	11:40:49.26	0	0.6s	-6	11°	16°
31	Tmp	162	1.880	11:42:58.85	11:42:58.76	0	0.1s	-1	6°	16°
32	Tmp	172	0.509	12:44:04.72	12:44:05.39	0	0.7s	+7	13°	15°
33	Tmp	179	1.575	12:46:19.85	12:46:20.07	0	0.2s	+2	8°	15°
34	Tmp	180	2.047	12:47:08.50	12:47:08.64	0	0.1s	+1	3°	16°
35	Tmp	183	2.463	12:48:01.63	12:48:01.92	0	0.3s	+3	8°	16°
36	Tmp	184	2.833	12:48:34.61	12:48:34.70	0	0.1s	+1	6°	16°
37	Tmp	189	4.130	12:51:26.63	12:51:26.07	0	0.6s	-6	13°	16°
38	Tmp	196	4.942	12:53:24.42	12:53:24.58	0	0.2s	+2	4°	15°
39	Tmp	196	5.157	12:53:53.08	12:53:52.92	0	0.2s	-2	6°	14°
40	Tmp	200	0.320	12:57:04.53	12:57:04.81	0	0.3s	+3	14°	14°
41	Tmp	204	1.071	12:58:44.58	12:58:44.48	0	0.1s	-1	4°	14°
42	Tmp	205	1.675	13:00:13.28	13:00:11.25	0	2.0s	-20	30°	14°
43	Tmp	205	1.860	13:00:41.03	13:00:39.26	0	1.8s	-18	26°	14°
44	Tmp	206	2.359	13:01:48.92	13:01:47.88	0	1.0s	[-10]	22°	14°
45	Tmp	208	2.771	13:02:37.89	13:02:37.64	0	0.3s	-3	10°	14°
46	Tmp	208	3.214	13:03:26.22	13:03:25.28	0	0.9s	[-9]	16°	14°
47	Tmp	213	4.673	13:07:07.65	13:07:06.13	0	1.5s	-15	23°	14°
48	Tmp	218	6.383	13:10:37.02	13:10:37.16	0	0.1s	+1	5°	13°
49	Tmp	226	1.801	13:15:35.94	13:15:35.81	0	0.1s	-1	5°	13°
50	Tmp	232	3.345	13:18:52.98	13:18:52.21	0	0.8s	-8	21°	13°
51	Tmp	240	5.204	13:22:38.78	13:22:37.47	0	1.3s	-13	21°	13°
52	Tmp	251	7.961	13:28:05.99	13:28:04.00	0	2.0s	-20	27°	13°

PC	Tp	Trc	DistPC	Ideal	Passagem	Pen	Erro	Pontos	NoPC	AtePC
53	Tmp	255	10.399	13:33:11.95	13:33:12.04	0	0.1s	+1	5°	13°
54	Tmp	263	0.632	13:37:53.44	13:37:55.08	0	1.6s	+16	23°	13°
55	Tmp	274	2.899	13:43:33.62	13:43:34.98	0	1.4s	+14	25°	13°
56	Tmp	276	3.715	13:45:19.71	13:45:19.22	0	0.5s	-5	9°	13°
57	Tmp	280	5.005	13:47:57.48	13:47:56.67	0	0.8s	-8	10°	13°
58	Tmp	282	5.680	13:49:15.85	13:49:15.41	0	0.4s	-4	9°	13°
59	Tmp	287	7.110	13:51:52.66	13:51:48.47	0	4.2s	-42	25°	13°
Num	63	Pen	0	PCZ	3	Total PP	1375	Col. Final	13°	





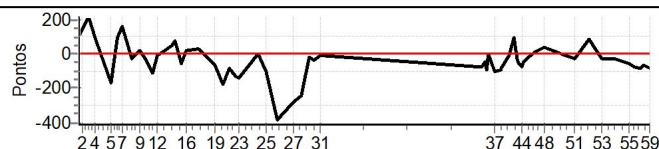
CUNHA - SP - Mitsubishi MotorSports 2021

Performance Individual

PC	Tp	Trc	DistPC	Ideal	Passagem	Pen	Erro	Pontos	NoPC	AtePC
N u m	64	64 / Jose Eduardo Truffi Neto / Heloisa Batista Santiago								
		Cat / NL / Largada		TURISMO LIGHT / 64 / 09:54:00						
		São Paulo-sp				L200 TRITON SPORT HPE-S 2.4 D 4X				
PC	Tp	Trc	DistPC	Ideal	Passagem	Pen	Erro	Pontos	NoPC	AtePC
1	Tmp	2	0.313	10:09:34.14	10:09:44.92	0	10.8s	+108	53 °	48 °
2	Tmp	2	1.013	10:10:50.50	10:11:04.71	0	14.2s	+142	55 °	57 °
3	Tmp	8	2.269	10:13:19.54	10:13:41.72	0	22.2s	[+222]	58 °	53 °
4	Tmp	10	3.259	10:15:41.19	10:15:51.10	0	9.9s	+99	49 °	51 °
5	Tmp	19	4.913	10:22:02.28	10:21:45.25	0	17.0s	-170	43 °	48 °
6	Tmp	23	5.465	10:24:52.58	10:25:02.87	0	10.3s	+103	29 °	43 °
7	Tmp	24	6.155	10:26:37.90	10:26:54.60	0	16.7s	[+167]	34 °	39 °
8	Tmp	29	0.315	10:30:02.55	10:29:59.82	0	2.7s	-27	20 °	34 °
9	Tmp	35	1.869	10:33:26.51	10:33:28.77	0	2.3s	+23	26 °	31 °
10	Tmp	41	3.004	10:36:04.12	10:36:00.68	0	3.4s	-34	33 °	31 °
11	Tmp	43	3.669	10:38:05.45	10:37:54.16	0	11.3s	-113	39 °	31 °
12	Tmp	47	4.497	10:39:55.60	10:39:54.89	0	0.7s	[-7]	7 °	29 °
13	Tmp	57	0.925	10:45:43.39	10:45:48.45	0	5.1s	+51	24 °	28 °
14	Tmp	62	1.415	10:47:05.48	10:47:13.27	0	7.8s	+78	32 °	29 °
15	Tmp	64	2.495	10:49:53.90	10:49:48.31	0	5.6s	-56	28 °	28 °
16	Tmp	66	3.292	10:51:42.02	10:51:44.27	0	2.3s	+23	22 °	28 °
17	Tmp	75	4.845	10:55:53.80	10:55:56.56	0	2.8s	+28	26 °	28 °
18	Tmp	76	5.079	10:56:26.75	10:56:29.99	0	3.2s	+32	24 °	28 °
19	Tmp	87	6.824	11:02:30.64	11:02:24.34	0	6.3s	-63	28 °	28 °
20	Tmp	93	7.902	11:05:45.06	11:05:27.20	0	17.9s	-179	36 °	26 °
21	Tmp	98	8.539	11:08:03.30	11:07:54.83	0	8.5s	-85	28 °	25 °
22	Tmp	105	9.537	11:11:00.53	11:10:47.78	0	12.8s	-128	36 °	25 °
23	Tmp	109	9.965	11:12:06.93	11:11:52.76	0	14.2s	-142	34 °	26 °
24	Tmp	122	0.159	11:19:21.83	11:19:22.36	0	0.5s	+5	8 °	25 °
25	Tmp	129	1.499	11:22:54.44	11:22:44.03	0	10.4s	-104	32 °	25 °
26	Tmp	132	2.615	11:26:58.33	11:26:19.85	0	38.5s	-385	44 °	27 °
27	Tmp	141	5.221	11:33:29.52	11:33:01.92	0	27.6s	-276	34 °	27 °
28	Tmp	148	6.315	11:36:17.74	11:35:53.77	0	24.0s	-240	33 °	27 °
29	Tmp	154	8.037	11:39:35.05	11:39:33.36	0	1.7s	-17	13 °	27 °
30	Tmp	158	0.512	11:41:49.85	11:41:46.45	0	3.4s	-34	27 °	27 °
31	Tmp	162	1.880	11:43:58.85	11:43:58.74	0	0.1s	-1	5 °	27 °
32	Tmp	172	0.509	12:45:04.72	12:44:57.88	0	6.8s	-68	45 °	28 °
33	Tmp	179	1.575	12:47:19.85	12:47:12.35	0	7.5s	-75	43 °	28 °
34	Tmp	180	2.047	12:48:08.50	12:48:03.86	0	4.6s	-46	34 °	29 °
35	Tmp	183	2.463	12:49:01.63	12:48:52.97	0	8.7s	-87	45 °	28 °
36	Tmp	184	2.833	12:49:34.61	12:49:34.61	0	0.0s	0	1 °	27 °
37	Tmp	189	4.130	12:52:26.63	12:52:16.38	0	10.3s	-103	45 °	27 °
38	Tmp	196	4.942	12:54:24.42	12:54:15.22	0	9.2s	-92	44 °	28 °
39	Tmp	196	5.157	12:54:53.08	12:54:45.09	0	8.0s	-80	44 °	28 °
40	Tmp	200	0.320	12:58:04.53	12:58:03.59	0	0.9s	[-9]	24 °	28 °
41	Tmp	204	1.071	12:59:44.58	12:59:54.33	0	9.8s	+98	48 °	27 °
42	Tmp	205	1.675	13:01:13.28	13:01:10.43	0	2.9s	-29	35 °	27 °
43	Tmp	205	1.860	13:01:41.03	13:01:35.64	0	5.4s	-54	44 °	27 °
44	Tmp	206	2.359	13:02:48.92	13:02:41.32	0	7.6s	-76	45 °	27 °
45	Tmp	208	2.771	13:03:37.89	13:03:33.87	0	4.0s	-40	41 °	27 °
46	Tmp	208	3.214	13:04:26.22	13:04:24.07	0	2.2s	-22	31 °	27 °
47	Tmp	213	4.673	13:08:07.65	13:08:08.78	0	1.1s	+11	20 °	27 °
48	Tmp	218	6.383	13:11:37.02	13:11:41.23	0	4.2s	+42	37 °	27 °
49	Tmp	226	1.801	13:16:35.94	13:16:37.24	0	1.3s	+13	24 °	27 °
50	Tmp	232	3.345	13:19:52.98	13:19:52.53	0	0.5s	-5	11 °	27 °
51	Tmp	240	5.204	13:23:38.78	13:23:36.46	0	2.3s	-23	31 °	27 °
52	Tmp	251	7.961	13:29:05.99	13:29:14.52	0	8.5s	+85	40 °	27 °

PC	Tp	Trc	DistPC	Ideal	Passagem	Pen	Erro	Pontos	NoPC	AtePC
53	Tmp	255	10.399	13:34:11.95	13:34:09.55	0	2.4s	-24	28 °	27 °
54	Tmp	263	0.632	13:38:53.44	13:38:51.36	0	2.1s	-21	28 °	27 °
55	Tmp	274	2.899	13:44:33.62	13:44:28.41	0	5.2s	-52	46 °	27 °
56	Tmp	276	3.715	13:46:19.71	13:46:12.25	0	7.5s	-75	45 °	27 °
57	Tmp	280	5.005	13:48:57.48	13:48:49.12	0	8.4s	-84	48 °	27 °
58	Tmp	282	5.680	13:50:15.85	13:50:09.72	0	6.1s	-61	45 °	27 °
59	Tmp	287	7.110	13:52:52.66	13:52:44.35	0	8.3s	-83	47 °	27 °

Num	64	Pen	0	PCZ	1	Total PP	4195	Col. Final	27°
-----	----	-----	---	-----	---	----------	------	------------	-----





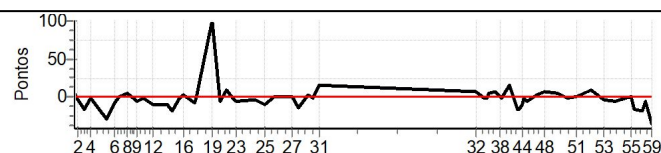
CUNHA - SP - Mitsubishi MotorSports 2021

Performance Individual

PC	Tp	Trc	DistPC	Ideal	Passagem	Pen	Erro	Pontos	NoPC	AtePC
N u m	65	65 / Jose Francisco Del Bel Tunes / Carlos Brezolin Junior								
		Cat / NL / Largada		TURISMO LIGHT / 65 / 09:55:00						
		Araras-SP		PAJERO HPE 3.2 D 3P 4X4 AT-S						
PC	Tp	Trc	DistPC	Ideal	Passagem	Pen	Erro	Pontos	NoPC	AtePC
1	Tmp	2	0.313	10:10:34.14	10:10:34.52	0	0.4s	+4	8°	8°
2	Tmp	2	1.013	10:11:50.50	10:11:50.00	0	0.5s	-5	11°	6°
3	Tmp	8	2.269	10:14:19.54	10:14:17.95	0	1.6s	-16	20°	13°
4	Tmp	10	3.259	10:16:41.19	10:16:41.10	0	0.1s	-1	6°	10°
5	Tmp	19	4.913	10:23:02.28	10:22:59.32	0	3.0s	-30	17°	5°
6	Tmp	23	5.465	10:25:52.58	10:25:51.66	0	0.9s	-9	6°	2°
7	Tmp	24	6.155	10:27:37.90	10:27:37.94	0	0.0s	0	1°	1°
8	Tmp	29	0.315	10:31:02.55	10:31:03.08	0	0.5s	+5	5°	1°
9	Tmp	35	1.869	10:34:26.51	10:34:25.87	0	0.6s	-6	8°	1°
10	Tmp	41	3.004	10:37:04.12	10:37:03.86	0	0.3s	-3	6°	1°
11	Tmp	43	3.669	10:39:05.45	10:39:04.87	0	0.6s	-6	12°	2°
12	Tmp	47	4.497	10:40:55.60	10:40:54.65	0	1.0s	[-10]	12°	2°
13	Tmp	57	0.925	10:46:43.39	10:46:42.32	0	1.1s	-11	9°	1°
14	Tmp	62	1.415	10:48:05.48	10:48:03.73	0	1.8s	-18	14°	1°
15	Tmp	64	2.495	10:50:53.90	10:50:53.43	0	0.5s	-5	4°	1°
16	Tmp	66	3.292	10:52:42.02	10:52:42.32	0	0.3s	+3	5°	1°
17	Tmp	75	4.845	10:56:53.80	10:56:52.88	0	0.9s	-9	8°	1°
18	Tmp	76	5.079	10:57:26.75	10:57:26.58	0	0.2s	-2	2°	1°
19	Tmp	87	6.824	11:03:30.64	11:03:40.66	0	10.0s	[+100]	32°	1°
20	Tmp	93	7.902	11:06:45.06	11:06:44.45	0	0.6s	-6	2°	1°
21	Tmp	98	8.539	11:09:03.30	11:09:04.10	0	0.8s	+8	7°	1°
22	Tmp	105	9.537	11:12:00.53	11:12:00.21	0	0.3s	-3	2°	1°
23	Tmp	109	9.965	11:13:06.93	11:13:06.31	0	0.6s	-6	4°	1°
24	Tmp	122	0.159	11:20:21.83	11:20:21.43	0	0.4s	-4	6°	1°
25	Tmp	129	1.499	11:23:54.44	11:23:53.43	0	1.0s	[-10]	12°	1°
26	Tmp	132	2.615	11:27:58.33	11:27:58.46	0	0.1s	+1	2°	1°
27	Tmp	141	5.221	11:34:29.52	11:34:29.61	0	0.1s	+1	3°	1°
28	Tmp	148	6.315	11:37:17.74	11:37:16.24	0	1.5s	-15	17°	1°
29	Tmp	154	8.037	11:40:35.05	11:40:35.35	0	0.3s	+3	4°	1°
30	Tmp	158	0.512	11:42:49.85	11:42:49.75	0	0.1s	-1	5°	1°
31	Tmp	162	1.880	11:44:58.85	11:45:00.26	0	1.4s	+14	23°	1°
32	Tmp	172	0.509	12:46:04.72	12:46:05.34	0	0.6s	+6	11°	1°
33	Tmp	179	1.575	12:48:19.85	12:48:19.82	0	0.0s	0	4°	1°
34	Tmp	180	2.047	12:49:08.50	12:49:08.38	0	0.1s	-1	2°	1°
35	Tmp	183	2.463	12:50:01.63	12:50:01.51	0	0.1s	-1	4°	1°
36	Tmp	184	2.833	12:50:34.61	12:50:35.06	0	0.5s	+5	13°	1°
37	Tmp	189	4.130	12:53:26.63	12:53:27.27	0	0.6s	+6	12°	1°
38	Tmp	196	4.942	12:55:24.42	12:55:24.45	0	0.0s	0	1°	1°
39	Tmp	196	5.157	12:55:53.08	12:55:52.99	0	0.1s	-1	4°	1°
40	Tmp	200	0.320	12:59:04.53	12:59:05.99	0	1.5s	[+15]	28°	1°
41	Tmp	204	1.071	13:00:44.58	13:00:44.06	0	0.5s	-5	12°	1°
42	Tmp	205	1.675	13:02:13.28	13:02:11.54	0	1.7s	-17	27°	1°
43	Tmp	205	1.860	13:02:41.03	13:02:39.47	0	1.6s	-16	21°	1°
44	Tmp	206	2.359	13:03:48.92	13:03:47.88	0	1.0s	-10	21°	1°
45	Tmp	208	2.771	13:04:37.89	13:04:37.76	0	0.1s	-1	5°	1°
46	Tmp	208	3.214	13:05:26.22	13:05:25.64	0	0.6s	-6	9°	1°
47	Tmp	213	4.673	13:09:07.65	13:09:07.93	0	0.3s	+3	8°	1°
48	Tmp	218	6.383	13:12:37.02	13:12:37.66	0	0.6s	+6	12°	1°
49	Tmp	226	1.801	13:17:35.94	13:17:36.36	0	0.4s	+4	16°	1°
50	Tmp	232	3.345	13:20:52.98	13:20:52.67	0	0.3s	-3	7°	1°
51	Tmp	240	5.204	13:24:38.78	13:24:38.77	0	0.0s	0	2°	1°
52	Tmp	251	7.961	13:30:05.99	13:30:06.93	0	0.9s	+9	14°	1°

PC	Tp	Trc	DistPC	Ideal	Passagem	Pen	Erro	Pontos	NoPC	AtePC
53	Tmp	255	10.399	13:35:11.95	13:35:11.60	0	0.4s	-4	10°	1°
54	Tmp	263	0.632	13:39:53.44	13:39:52.87	0	0.6s	-6	10°	1°
55	Tmp	274	2.899	13:45:33.62	13:45:33.67	0	0.1s	+1	4°	1°
56	Tmp	276	3.715	13:47:19.71	13:47:17.98	0	1.7s	-17	21°	1°
57	Tmp	280	5.005	13:49:57.48	13:49:55.63	0	1.9s	-19	21°	1°
58	Tmp	282	5.680	13:51:15.85	13:51:15.15	0	0.7s	-7	10°	1°
59	Tmp	287	7.110	13:53:52.66	13:53:49.11	0	3.6s	-36	23°	1°

Num	65	Pen	0	PCZ	4	Total PP	385	Col. Final	1°
-----	----	-----	---	-----	---	----------	-----	------------	----

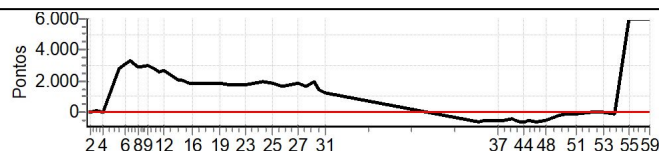




CUNHA - SP - Mitsubishi MotorSports 2021

Performance Individual

PC	Tp	Trc	DistPC	Ideal	Passagem	Pen	Erro	Pontos	NoPC	AtePC	PC	Tp	Trc	DistPC	Ideal	Passagem	Pen	Erro	Pontos	NoPC	AtePC										
N u m	66	66 / Antonio Carlos Gomes / Marcia Brumatti Gomes																													
		Cat / NL / Largada		TURISMO LIGHT / 137 / 11:07:00																											
		Santo André-sp										PAJERO TR4 FLEX 2.0 4X4 MT 5P																			
1	Tmp	2	0.313	11:22:34.14	11:22:39.80	0	5.7s	+57	36°	32°	53	Tmp	255	10.399	14:47:11.95	14:47:14.23	0	2.3s	+23	26°	55°										
2	Tmp	2	1.013	11:23:50.50	11:23:55.03	0	4.5s	+45	35°	42°	54	Tmp	263	0.632	14:51:53.44	14:51:41.84	0	11.6s	-116	47°	55°										
3	Tmp	8	2.269	11:26:19.54	11:26:31.59	0	12.1s	+121	51°	44°	55	Tmp	274	2.899	14:57:33.62	15:20:01.51	0	22m27s	+6000	65°	55°										
4	Tmp	10	3.259	11:28:41.19	11:28:44.50	0	3.3s	+33	30°	39°	56	Tmp	276	3.715	14:59:19.71	15:21:43.91	0	22m24s	+6000	65°	56°										
5	Tmp	19	4.913	11:35:02.28	11:39:45.72	0	4m43s	+2834	72°	68°	57	Tmp	280	5.005	15:01:57.48	15:24:28.04	0	22m30s	+6000	65°	57°										
6	Tmp	23	5.465	11:37:52.58	11:43:04.49	0	5m11s	+3119	70°	69°	58	Tmp	282	5.680	15:03:15.85	15:25:41.99	0	22m26s	+6000	65°	58°										
7	Tmp	24	6.155	11:39:37.90	11:45:06.64	0	5m28s	+3287	69°	69°	59	Tmp	287	7.110	15:05:52.66	15:28:02.94	0	22m10s	+6000	65°	58°										
8	Tmp	29	0.315	11:43:02.55	11:47:49.65	0	4m47s	+2871	63°	67°	<table border="1" style="width: 100%; border-collapse: collapse;"> <tr> <td>Num</td><td>66</td><td>Pen</td><td>0</td><td>PCZ</td><td>0</td><td>Total PP</td><td>93718</td><td>Col. Final</td><td>58°</td> </tr> </table>											Num	66	Pen	0	PCZ	0	Total PP	93718	Col. Final	58°
Num	66	Pen	0	PCZ	0	Total PP	93718	Col. Final	58°																						
9	Tmp	35	1.869	11:46:26.51	11:51:25.20	0	4m58s	+2987	62°	66°																					
10	Tmp	41	3.004	11:49:04.12	11:53:44.88	0	4m40s	+2808	61°	65°																					
11	Tmp	43	3.669	11:51:05.45	11:55:30.82	0	4m25s	+2654	61°	64°																					
12	Tmp	47	4.497	11:52:55.60	11:57:30.10	0	4m34s	+2745	60°	64°																					
13	Tmp	57	0.925	11:58:43.39	12:02:13.88	0	3m30s	+2105	61°	64°																					
14	Tmp	62	1.415	12:00:05.48	12:03:35.38	0	3m29s	+2099	61°	63°																					
15	Tmp	64	2.495	12:02:53.90	12:06:02.38	0	3m08s	+1885	58°	62°																					
16	Tmp	66	3.292	12:04:42.02	12:07:48.77	0	3m06s	+1868	58°	62°																					
17	Tmp	75	4.845	12:08:53.80	12:12:04.19	0	3m10s	+1904	58°	61°																					
18	Tmp	76	5.079	12:09:26.75	12:12:34.94	0	3m08s	+1882	57°	60°																					
19	Tmp	87	6.824	12:15:30.64	12:18:37.54	0	3m06s	+1869	54°	60°																					
20	Tmp	93	7.902	12:18:45.06	12:21:40.76	0	2m55s	[+1757]	52°	60°																					
21	Tmp	98	8.539	12:21:03.30	12:24:06.29	0	3m03s	+1830	53°	60°																					
22	Tmp	105	9.537	12:24:00.53	12:26:56.89	0	2m56s	[+1764]	51°	60°																					
23	Tmp	109	9.965	12:25:06.93	12:28:02.54	0	2m55s	+1756	51°	60°																					
24	Tmp	122	0.159	12:32:21.83	12:35:37.46	0	3m15s	+1956	54°	59°																					
25	Tmp	129	1.499	12:35:54.44	12:38:59.98	0	3m05s	+1855	55°	59°																					
26	Tmp	132	2.615	12:39:58.33	12:42:45.86	0	2m47s	+1675	54°	59°																					
27	Tmp	141	5.221	12:46:29.52	12:49:36.17	0	3m06s	+1867	48°	58°																					
28	Tmp	148	6.315	12:49:17.74	12:52:00.65	0	2m42s	+1629	45°	59°																					
29	Tmp	154	8.037	12:52:35.05	12:55:51.18	0	3m16s	+1961	47°	58°																					
30	Tmp	158	0.512	12:54:49.85	12:57:16.88	0	2m27s	+1470	46°	57°																					
31	Tmp	162	1.880	12:56:58.85	12:59:10.58	0	2m11s	+1317	46°	57°																					
32	Tmp	172	0.509	13:58:04.72	13:57:09.23	0	55.5s	-555	55°	57°																					
33	Tmp	179	1.575	14:00:19.85	13:59:27.69	0	52.2s	-522	53°	57°																					
34	Tmp	180	2.047	14:01:08.50	14:00:17.29	0	51.2s	-512	55°	57°																					
35	Tmp	183	2.463	14:02:01.63	14:01:11.18	0	50.5s	-505	54°	56°																					
36	Tmp	184	2.833	14:02:34.61	14:01:44.37	0	50.2s	-502	56°	56°																					
37	Tmp	189	4.130	14:05:26.63	14:04:37.03	0	49.6s	-496	53°	55°																					
38	Tmp	196	4.942	14:07:24.42	14:06:32.07	0	52.4s	-524	54°	55°																					
39	Tmp	196	5.157	14:07:53.08	14:07:00.27	0	52.8s	-528	54°	55°																					
40	Tmp	200	0.320	14:11:04.53	14:10:24.86	0	39.7s	-397	56°	55°																					
41	Tmp	204	1.071	14:12:44.58	14:12:00.44	0	44.1s	-441	54°	55°																					
42	Tmp	205	1.675	14:14:13.28	14:13:17.29	0	56.0s	-560	56°	56°																					
43	Tmp	205	1.860	14:14:41.03	14:13:42.63	0	58.4s	-584	56°	56°																					
44	Tmp	206	2.359	14:15:48.92	14:14:52.19	0	56.7s	-567	56°	55°																					
45	Tmp	208	2.771	14:16:37.89	14:15:43.44	0	54.5s	-545	56°	55°																					
46	Tmp	208	3.214	14:17:26.22	14:16:34.00	0	52.2s	-522	56°	55°																					
47	Tmp	213	4.673	14:21:07.65	14:20:13.85	0	53.8s	-538	56°	55°																					
48	Tmp	218	6.383	14:24:37.02	14:23:49.42	0	47.6s	-476	56°	55°																					
49	Tmp	226	1.801	14:29:35.94	14:29:16.17	0	19.8s	-198	55°	55°																					
50	Tmp	232	3.345	14:32:52.98	14:32:50.69	0	2.3s	-23	34°	55°																					
51	Tmp	240	5.204	14:36:38.78	14:36:36.37	0	2.4s	-24	32°	55°																					
52	Tmp	251	7.961	14:42:05.99	14:42:13.09	0	7.1s	+71	38°	55°																					



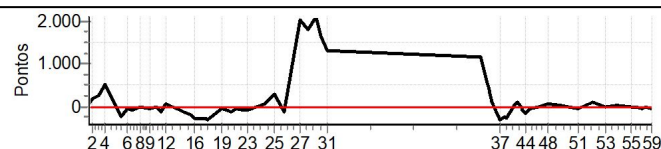


CUNHA - SP - Mitsubishi MotorSports 2021

Performance Individual

PC	Tp	Trc	DistPC	Ideal	Passagem	Pen	Erro	Pontos	NoPC	AtePC
N u m	67	67 / Leopoldo Jose Diniz Cambraia / Joyce Viana Gibran								
		Cat / NL / Largada		TURISMO LIGHT / 66 / 09:56:00						
		São Paulo-sp			L200 TRITON SPORT HPE 2.4 D 4X4					
PC	Tp	Trc	DistPC	Ideal	Passagem	Pen	Erro	Pontos	NoPC	AtePC
1	Tmp	2	0.313	10:11:34.14	10:11:41.08	0	6.9s	+69	42°	38°
2	Tmp	2	1.013	10:12:50.50	10:13:08.85	0	18.4s	+184	57°	48°
3	Tmp	8	2.269	10:15:19.54	10:15:44.72	0	25.2s	+252	60°	55°
4	Tmp	10	3.259	10:17:41.19	10:18:33.73	0	52.5s	+525	66°	59°
5	Tmp	19	4.913	10:24:02.28	10:23:36.49	0	25.8s	-258	47°	53°
6	Tmp	23	5.465	10:26:52.58	10:26:47.11	0	5.5s	-55	19°	46°
7	Tmp	24	6.155	10:28:37.90	10:28:27.75	0	10.2s	-102	31°	42°
8	Tmp	29	0.315	10:32:02.55	10:32:01.16	0	1.4s	-14	9°	36°
9	Tmp	35	1.869	10:35:26.51	10:35:22.08	0	4.4s	-44	32°	34°
10	Tmp	41	3.004	10:38:04.12	10:38:02.97	0	1.2s	-12	20°	34°
11	Tmp	43	3.669	10:40:05.45	10:39:51.04	0	14.4s	-144	40°	34°
12	Tmp	47	4.497	10:41:55.60	10:41:59.83	0	4.2s	+42	24°	32°
13	Tmp	57	0.925	10:47:43.39	10:47:34.90	0	8.5s	-85	36°	32°
14	Tmp	62	1.415	10:49:05.48	10:48:53.41	0	12.1s	-121	40°	33°
15	Tmp	64	2.495	10:51:53.90	10:51:31.75	0	22.2s	-222	39°	36°
16	Tmp	66	3.292	10:53:42.02	10:53:12.73	0	29.3s	-293	43°	37°
17	Tmp	75	4.845	10:57:53.80	10:57:23.88	0	29.9s	-299	41°	37°
18	Tmp	76	5.079	10:58:26.75	10:57:55.32	0	31.4s	-314	42°	36°
19	Tmp	87	6.824	11:04:30.64	11:04:23.63	0	7.0s	-70	29°	36°
20	Tmp	93	7.902	11:07:45.06	11:07:32.82	0	12.2s	-122	31°	35°
21	Tmp	98	8.539	11:10:03.30	11:09:58.14	0	5.2s	-52	20°	33°
22	Tmp	105	9.537	11:13:00.53	11:12:49.78	0	10.8s	-108	32°	32°
23	Tmp	109	9.965	11:14:06.93	11:13:55.98	0	11.0s	-110	33°	32°
24	Tmp	122	0.159	11:21:21.83	11:21:26.36	0	4.5s	+45	31°	31°
25	Tmp	129	1.499	11:24:54.44	11:25:22.66	0	28.2s	+282	41°	33°
26	Tmp	132	2.615	11:28:58.33	11:28:46.06	0	12.3s	-123	38°	33°
27	Tmp	141	5.221	11:35:29.52	11:38:52.56	0	3m23s	+2030	49°	34°
28	Tmp	148	6.315	11:38:17.74	11:41:20.49	0	3m02s	+1828	48°	37°
29	Tmp	154	8.037	11:41:35.05	11:45:06.74	0	3m31s	+2117	50°	37°
30	Tmp	158	0.512	11:43:49.85	11:46:37.57	0	2m47s	+1677	48°	36°
31	Tmp	162	1.880	11:45:58.85	11:48:12.25	0	2m13s	+1334	47°	36°
32	Tmp	172	0.509	12:47:04.72	12:49:00.65	0	1m55s	+1159	59°	36°
33	Tmp	179	1.575	12:49:19.85	12:50:14.23	0	54.4s	+544	54°	36°
34	Tmp	180	2.047	12:50:08.50	12:50:51.98	0	43.5s	+435	51°	38°
35	Tmp	183	2.463	12:51:01.63	12:51:26.12	0	24.5s	+245	48°	38°
36	Tmp	184	2.833	12:51:34.61	12:51:45.31	0	10.7s	+107	46°	38°
37	Tmp	189	4.130	12:54:26.63	12:53:54.67	0	32.0s	-320	52°	38°
38	Tmp	196	4.942	12:56:24.42	12:55:59.90	0	24.5s	-245	50°	38°
39	Tmp	196	5.157	12:56:53.08	12:56:24.07	0	29.0s	-290	49°	38°
40	Tmp	200	0.320	13:00:04.53	13:00:07.36	0	2.8s	+28	38°	38°
41	Tmp	204	1.071	13:01:44.58	13:01:55.29	0	10.7s	+107	49°	38°
42	Tmp	205	1.675	13:03:13.28	13:03:07.21	0	6.1s	-61	43°	38°
43	Tmp	205	1.860	13:03:41.03	13:03:31.74	0	9.3s	-93	48°	38°
44	Tmp	206	2.359	13:04:48.92	13:04:33.01	0	15.9s	-159	48°	37°
45	Tmp	208	2.771	13:05:37.89	13:05:23.98	0	13.9s	-139	47°	37°
46	Tmp	208	3.214	13:06:26.22	13:06:20.47	0	5.8s	-58	43°	37°
47	Tmp	213	4.673	13:10:07.65	13:10:06.54	0	1.1s	-11	19°	37°
48	Tmp	218	6.383	13:13:37.02	13:13:42.02	0	5.0s	+50	41°	37°
49	Tmp	226	1.801	13:18:35.94	13:18:38.67	0	2.7s	+27	39°	37°
50	Tmp	232	3.345	13:21:52.98	13:21:50.78	0	2.2s	-22	33°	37°
51	Tmp	240	5.204	13:25:38.78	13:25:33.08	0	5.7s	-57	44°	37°
52	Tmp	251	7.961	13:31:05.99	13:31:15.61	0	9.6s	+96	42°	37°

PC	Tp	Trc	DistPC	Ideal	Passagem	Pen	Erro	Pontos	NoPC	AtePC
53	Tmp	255	10.399	13:36:11.95	13:36:11.92	0	0.0s	0	2°	37°
54	Tmp	263	0.632	13:40:53.44	13:40:54.46	0	1.0s	+10	15°	37°
55	Tmp	274	2.899	13:46:33.62	13:46:31.63	0	2.0s	-20	32°	37°
56	Tmp	276	3.715	13:48:19.71	13:48:19.29	0	0.4s	-4	8°	37°
57	Tmp	280	5.005	13:50:57.48	13:50:52.85	0	4.6s	-46	39°	37°
58	Tmp	282	5.680	13:52:15.85	13:52:12.93	0	2.9s	-29	24°	37°
59	Tmp	287	7.110	13:54:52.66	13:54:46.13	0	6.5s	-65	39°	36°
Num	67	Pen	0	PCZ	1	Total PP	14335	Col. Final	36°	





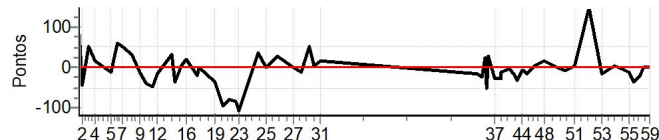
CUNHA - SP - Mitsubishi MotorSports 2021

Performance Individual

PC	Tp	Trc	DistPC	Ideal	Passagem	Pen	Erro	Pontos	NoPC	AtePC
N u m	68	68 / Everton Xavier Nascimento / Elivelton Xavier Nascimento								
		Cat / NL / Largada		TURISMO LIGHT / 68 / 09:58:00						
		Patrocinio Paulista-sp			PAJERO TR4 5P 2.0L G 4X4 MT					
PC	Tp	Trc	DistPC	Ideal	Passagem	Pen	Erro	Pontos	NoPC	AtePC
1	Tmp	2	0.313	10:13:34.14	10:13:42.69	0	8.6s	[+86]	47 °	43 °
2	Tmp	2	1.013	10:14:50.50	10:14:46.09	0	4.4s	-44	34 °	41 °
3	Tmp	8	2.269	10:17:19.54	10:17:24.72	0	5.2s	+52	42 °	42 °
4	Tmp	10	3.259	10:19:41.19	10:19:42.56	0	1.4s	+14	21 °	33 °
5	Tmp	19	4.913	10:26:02.28	10:26:00.92	0	1.4s	-14	8 °	29 °
6	Tmp	23	5.465	10:28:52.58	10:28:58.45	0	5.9s	+59	21 °	21 °
7	Tmp	24	6.155	10:30:37.90	10:30:43.21	0	5.3s	+53	23 °	18 °
8	Tmp	29	0.315	10:34:02.55	10:34:05.64	0	3.1s	+31	23 °	15 °
9	Tmp	35	1.869	10:37:26.51	10:37:25.19	0	1.3s	-13	19 °	13 °
10	Tmp	41	3.004	10:40:04.12	10:40:00.21	0	3.9s	-39	36 °	14 °
11	Tmp	43	3.669	10:42:05.45	10:42:00.74	0	4.7s	-47	31 °	14 °
12	Tmp	47	4.497	10:43:55.60	10:43:54.15	0	1.5s	-15	13 °	14 °
13	Tmp	57	0.925	10:49:43.39	10:49:46.52	0	3.1s	+31	18 °	13 °
14	Tmp	62	1.415	10:51:05.48	10:51:02.01	0	3.5s	-35	20 °	13 °
15	Tmp	64	2.495	10:53:53.90	10:53:54.08	0	0.2s	+2	1 °	12 °
16	Tmp	66	3.292	10:55:42.02	10:55:43.91	0	1.9s	+19	19 °	12 °
17	Tmp	75	4.845	10:59:53.80	10:59:51.77	0	2.0s	-20	18 °	12 °
18	Tmp	76	5.079	11:00:26.75	11:00:26.54	0	0.2s	-2	1 °	11 °
19	Tmp	87	6.824	11:06:30.64	11:06:26.93	0	3.7s	-37	19 °	11 °
20	Tmp	93	7.902	11:09:45.06	11:09:35.36	0	9.7s	-97	27 °	11 °
21	Tmp	98	8.539	11:12:03.30	11:11:55.24	0	8.1s	-81	26 °	11 °
22	Tmp	105	9.537	11:15:00.53	11:14:52.07	0	8.5s	-85	28 °	12 °
23	Tmp	109	9.965	11:16:06.93	11:15:56.23	0	10.7s	-107	32 °	12 °
24	Tmp	122	0.159	11:23:21.83	11:23:25.20	0	3.4s	+34	23 °	12 °
25	Tmp	129	1.499	11:26:54.44	11:26:54.20	0	0.2s	-2	3 °	12 °
26	Tmp	132	2.615	11:30:58.33	11:31:01.09	0	2.8s	+28	23 °	12 °
27	Tmp	141	5.221	11:37:29.52	11:37:29.45	0	0.1s	-1	2 °	12 °
28	Tmp	148	6.315	11:40:17.74	11:40:16.64	0	1.1s	-11	12 °	12 °
29	Tmp	154	8.037	11:43:35.05	11:43:40.32	0	5.3s	+53	31 °	12 °
30	Tmp	158	0.512	11:45:49.85	11:45:50.39	0	0.5s	+5	9 °	12 °
31	Tmp	162	1.880	11:47:58.85	11:48:00.37	0	1.5s	+15	24 °	12 °
32	Tmp	172	0.509	12:49:04.72	12:49:02.93	0	1.8s	-18	25 °	12 °
33	Tmp	179	1.575	12:51:19.85	12:51:17.31	0	2.5s	-25	32 °	12 °
34	Tmp	180	2.047	12:52:08.50	12:52:10.79	0	2.3s	+23	23 °	14 °
35	Tmp	183	2.463	12:53:01.63	12:52:56.61	0	5.0s	-50	41 °	14 °
36	Tmp	184	2.833	12:53:34.61	12:53:37.36	0	2.8s	+28	39 °	14 °
37	Tmp	189	4.130	12:56:26.63	12:56:23.88	0	2.8s	-28	28 °	14 °
38	Tmp	196	4.942	12:58:24.42	12:58:21.54	0	2.9s	-29	33 °	16 °
39	Tmp	196	5.157	12:58:53.08	12:58:51.68	0	1.4s	-14	17 °	16 °
40	Tmp	200	0.320	13:02:04.53	13:02:04.28	0	0.3s	-3	13 °	16 °
41	Tmp	204	1.071	13:03:44.58	13:03:42.74	0	1.8s	-18	26 °	16 °
42	Tmp	205	1.675	13:05:13.28	13:05:10.28	0	3.0s	-30	37 °	16 °
43	Tmp	205	1.860	13:05:41.03	13:05:38.53	0	2.5s	-25	33 °	16 °
44	Tmp	206	2.359	13:06:48.92	13:06:48.02	0	0.9s	[-9]	17 °	16 °
45	Tmp	208	2.771	13:07:37.89	13:07:36.86	0	1.0s	[-10]	25 °	16 °
46	Tmp	208	3.214	13:08:26.22	13:08:24.55	0	1.7s	-17	26 °	16 °
47	Tmp	213	4.673	13:12:07.65	13:12:07.88	0	0.2s	+2	5 °	16 °
48	Tmp	218	6.383	13:15:37.02	13:15:38.76	0	1.7s	+17	20 °	16 °
49	Tmp	226	1.801	13:20:35.94	13:20:36.05	0	0.1s	+1	4 °	16 °
50	Tmp	232	3.345	13:23:52.98	13:23:52.18	0	0.8s	-8	20 °	14 °
51	Tmp	240	5.204	13:27:38.78	13:27:39.02	0	0.2s	+2	9 °	14 °
52	Tmp	251	7.961	13:33:05.99	13:33:20.62	0	14.6s	[+146]	44 °	16 °

PC	Tp	Trc	DistPC	Ideal	Passagem	Pen	Erro	Pontos	NoPC	AtePC
53	Tmp	255	10.399	13:38:11.95	13:38:10.44	0	1.5s	-15	24 °	15 °
54	Tmp	263	0.632	13:42:53.44	13:42:53.77	0	0.3s	+3	8 °	15 °
55	Tmp	274	2.899	13:48:33.62	13:48:32.48	0	1.1s	-11	19 °	15 °
56	Tmp	276	3.715	13:50:19.71	13:50:16.00	0	3.7s	-37	36 °	15 °
57	Tmp	280	5.005	13:52:57.48	13:52:55.28	0	2.2s	-22	24 °	14 °
58	Tmp	282	5.680	13:54:15.85	13:54:15.69	0	0.2s	-2	6 °	14 °
59	Tmp	287	7.110	13:56:52.66	13:56:52.51	0	0.2s	-2	4 °	14 °

Num	68	Pen	0	PCZ	0	Total PP	1476	Col. Final	14°
-----	----	-----	---	-----	---	----------	------	------------	-----





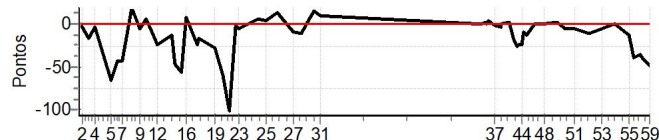
CUNHA - SP - Mitsubishi MotorSports 2021

Performance Individual

PC	Tp	Trc	DistPC	Ideal	Passagem	Pen	Erro	Pontos	NoPC	AtePC
N u m	69	69 / Sergio Cerqueira Guida / Sergio Torres Guida								
		Cat / NL / Largada		TURISMO LIGHT / 69 / 09:59:00						
		Indaiatuba-SP				L200 TRITON 3.5 FLEX				
PC	Tp	Trc	DistPC	Ideal	Passagem	Pen	Erro	Pontos	NoPC	AtePC
1	Tmp	2	0.313	10:14:34.14	10:14:34.21	0	0.1s	+1	7°	7°
2	Tmp	2	1.013	10:15:50.50	10:15:50.14	0	0.4s	-4	7°	4°
3	Tmp	8	2.269	10:18:19.54	10:18:17.72	0	1.8s	-18	22°	15°
4	Tmp	10	3.259	10:20:41.19	10:20:40.78	0	0.4s	-4	13°	12°
5	Tmp	19	4.913	10:27:02.28	10:26:55.83	0	6.5s	-65	32°	19°
6	Tmp	23	5.465	10:29:52.58	10:29:48.20	0	4.4s	-44	15°	14°
7	Tmp	24	6.155	10:31:37.90	10:31:33.47	0	4.4s	-44	22°	14°
8	Tmp	29	0.315	10:35:02.55	10:35:04.35	0	1.8s	[+18]	16°	10°
9	Tmp	35	1.869	10:38:26.51	10:38:25.96	0	0.6s	-6	7°	10°
10	Tmp	41	3.004	10:41:04.12	10:41:04.65	0	0.5s	+5	9°	9°
11	Tmp	43	3.669	10:43:05.45	10:43:04.39	0	1.1s	-11	18°	9°
12	Tmp	47	4.497	10:44:55.60	10:44:53.20	0	2.4s	-24	16°	8°
13	Tmp	57	0.925	10:50:43.39	10:50:42.07	0	1.3s	-13	10°	7°
14	Tmp	62	1.415	10:52:05.48	10:52:00.72	0	4.8s	-48	24°	8°
15	Tmp	64	2.495	10:54:53.90	10:54:48.25	0	5.7s	-57	29°	9°
16	Tmp	66	3.292	10:56:42.02	10:56:42.69	0	0.7s	+7	11°	9°
17	Tmp	75	4.845	11:00:53.80	11:00:51.44	0	2.4s	-24	23°	9°
18	Tmp	76	5.079	11:01:26.75	11:01:25.00	0	1.8s	-18	20°	8°
19	Tmp	87	6.824	11:07:30.64	11:07:27.87	0	2.8s	-28	14°	7°
20	Tmp	93	7.902	11:10:45.06	11:10:39.08	0	6.0s	-60	16°	6°
21	Tmp	98	8.539	11:13:03.30	11:12:53.23	0	10.1s	-101	30°	7°
22	Tmp	105	9.537	11:16:00.53	11:16:00.30	0	0.2s	-2	1°	6°
23	Tmp	109	9.965	11:17:06.93	11:17:06.22	0	0.7s	-7	5°	6°
24	Tmp	122	0.159	11:24:21.83	11:24:22.33	0	0.5s	+5	7°	6°
25	Tmp	129	1.499	11:27:54.44	11:27:54.87	0	0.4s	+4	5°	6°
26	Tmp	132	2.615	11:31:58.33	11:31:59.54	0	1.2s	+12	13°	6°
27	Tmp	141	5.221	11:38:29.52	11:38:28.50	0	1.0s	[-10]	12°	6°
28	Tmp	148	6.315	11:41:17.74	11:41:16.67	0	1.1s	-11	11°	6°
29	Tmp	154	8.037	11:44:35.05	11:44:35.58	0	0.5s	+5	8°	6°
30	Tmp	158	0.512	11:46:49.85	11:46:51.34	0	1.5s	[+15]	24°	6°
31	Tmp	162	1.880	11:48:58.85	11:48:59.79	0	0.9s	+9	18°	6°
32	Tmp	172	0.509	12:50:04.72	12:50:04.73	0	0.0s	0	2°	6°
33	Tmp	179	1.575	12:52:19.85	12:52:19.88	0	0.0s	0	3°	6°
34	Tmp	180	2.047	12:53:08.50	12:53:08.69	0	0.2s	+2	6°	8°
35	Tmp	183	2.463	12:54:01.63	12:54:01.63	0	0.0s	0	1°	8°
36	Tmp	184	2.833	12:54:34.61	12:54:35.02	0	0.4s	+4	11°	7°
37	Tmp	189	4.130	12:57:26.63	12:57:26.42	0	0.2s	-2	6°	6°
38	Tmp	196	4.942	12:59:24.42	12:59:24.03	0	0.4s	-4	8°	6°
39	Tmp	196	5.157	12:59:53.08	12:59:53.03	0	0.1s	-1	3°	6°
40	Tmp	200	0.320	13:03:04.53	13:03:04.63	0	0.1s	+1	9°	6°
41	Tmp	204	1.071	13:04:44.58	13:04:42.70	0	1.9s	-19	27°	6°
42	Tmp	205	1.675	13:06:13.28	13:06:10.61	0	2.7s	-27	34°	6°
43	Tmp	205	1.860	13:06:41.03	13:06:38.54	0	2.5s	-25	32°	6°
44	Tmp	206	2.359	13:07:48.92	13:07:46.46	0	2.5s	-25	36°	6°
45	Tmp	208	2.771	13:08:37.89	13:08:36.93	0	1.0s	[-10]	24°	6°
46	Tmp	208	3.214	13:09:26.22	13:09:24.95	0	1.3s	-13	24°	6°
47	Tmp	213	4.673	13:13:07.65	13:13:07.69	0	0.0s	0	1°	5°
48	Tmp	218	6.383	13:16:37.02	13:16:36.99	0	0.0s	0	1°	5°
49	Tmp	226	1.801	13:21:35.94	13:21:36.16	0	0.2s	+2	11°	5°
50	Tmp	232	3.345	13:24:52.98	13:24:52.24	0	0.7s	-7	16°	5°
51	Tmp	240	5.204	13:28:38.78	13:28:38.14	0	0.6s	-6	16°	5°
52	Tmp	251	7.961	13:34:05.99	13:34:04.93	0	1.1s	-11	16°	5°

PC	Tp	Trc	DistPC	Ideal	Passagem	Pen	Erro	Pontos	NoPC	AtePC
53	Tmp	255	10.399	13:39:11.95	13:39:11.23	0	0.7s	-7	15°	5°
54	Tmp	263	0.632	13:43:53.44	13:43:53.44	0	0.0s	0	3°	4°
55	Tmp	274	2.899	13:49:33.62	13:49:32.37	0	1.3s	-13	22°	5°
56	Tmp	276	3.715	13:51:19.71	13:51:15.81	0	3.9s	-39	38°	5°
57	Tmp	280	5.005	13:53:57.48	13:53:53.89	0	3.6s	-36	32°	5°
58	Tmp	282	5.680	13:55:15.85	13:55:11.75	0	4.1s	-41	35°	6°
59	Tmp	287	7.110	13:57:52.66	13:57:47.76	0	4.9s	-49	30°	6°

Num	69	Pen	0	PCZ	6	Total PP	971	Col. Final	6°
-----	----	-----	---	-----	---	----------	-----	------------	----





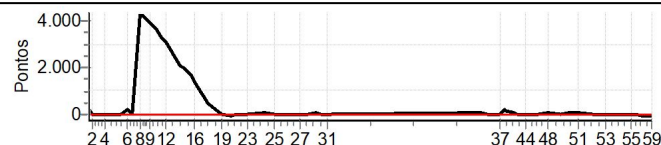
CUNHA - SP - Mitsubishi MotorSports 2021

Performance Individual

PC	Tp	Trc	DistPC	Ideal	Passagem	Pen	Erro	Pontos	NoPC	AtePC
N u m	70	70 / Luiz Fernando Coelho Arantes / João Henrique Monteiro Arantes								
		Cat / NL / Largada		TURISMO LIGHT / 141 / 11:11:00						
		Cunha-sp			ASX 2.0 FLEX 4X4 CVT					
PC	Tp	Trc	DistPC	Ideal	Passagem	Pen	Erro	Pontos	NoPC	AtePC
1	Tmp	2	0.313	11:26:34.14	11:26:54.36	0	20.2s	+202	61°	55°
2	Tmp	2	1.013	11:27:50.50	11:27:52.82	0	2.3s	+23	22°	24°
3	Tmp	8	2.269	11:30:19.54	11:30:19.88	0	0.3s	+3	4°	18°
4	Tmp	10	3.259	11:32:41.19	11:32:41.42	0	0.2s	+2	7°	15°
5	Tmp	19	4.913	11:39:02.28	11:39:02.44	0	0.2s	+2	1°	1°
6	Tmp	23	5.465	11:41:52.58	11:42:11.96	0	19.4s	+194	36°	26°
7	Tmp	24	6.155	11:43:37.90	11:43:37.38	0	0.5s	-5	5°	16°
8	Tmp	29	0.315	11:47:02.55	11:54:19.76	0	7m17s	+4372	68°	56°
9	Tmp	35	1.869	11:50:26.51	11:57:04.01	0	6m37s	+3975	65°	61°
10	Tmp	41	3.004	11:53:04.12	11:59:08.60	0	6m04s	+3645	64°	61°
11	Tmp	43	3.669	11:55:05.45	12:00:37.02	0	5m31s	+3316	63°	60°
12	Tmp	47	4.497	11:56:55.60	12:02:06.22	0	5m10s	+3106	63°	60°
13	Tmp	57	0.925	12:02:43.39	12:06:11.95	0	3m28s	+2086	60°	60°
14	Tmp	62	1.415	12:04:05.48	12:07:23.22	0	3m17s	+1977	59°	60°
15	Tmp	64	2.495	12:06:53.90	12:09:41.12	0	2m47s	[+1672]	55°	59°
16	Tmp	66	3.292	12:08:42.02	12:10:59.94	0	2m17s	[+1379]	55°	59°
17	Tmp	75	4.845	12:12:53.80	12:13:55.79	0	1m02s	+620	48°	59°
18	Tmp	76	5.079	12:13:26.75	12:14:14.38	0	47.6s	+476	45°	59°
19	Tmp	87	6.824	12:19:30.64	12:19:30.52	0	0.1s	-1	1°	59°
20	Tmp	93	7.902	12:22:45.06	12:22:39.35	0	5.7s	-57	13°	58°
21	Tmp	98	8.539	12:25:03.30	12:25:04.35	0	1.1s	+11	8°	56°
22	Tmp	105	9.537	12:28:00.53	12:27:59.78	0	0.8s	-8	4°	55°
23	Tmp	109	9.965	12:29:06.93	12:29:08.69	0	1.8s	+18	11°	54°
24	Tmp	122	0.159	12:36:21.83	12:36:25.05	0	3.2s	+32	21°	53°
25	Tmp	129	1.499	12:39:54.44	12:39:56.04	0	1.6s	+16	16°	53°
26	Tmp	132	2.615	12:43:58.33	12:44:00.57	0	2.2s	+22	18°	52°
27	Tmp	141	5.221	12:50:29.52	12:50:30.24	0	0.7s	+7	9°	52°
28	Tmp	148	6.315	12:53:17.74	12:53:16.78	0	1.0s	[-10]	8°	50°
29	Tmp	154	8.037	12:56:35.05	12:56:39.36	0	4.3s	+43	23°	50°
30	Tmp	158	0.512	12:58:49.85	12:58:51.31	0	1.5s	+15	21°	47°
31	Tmp	162	1.880	13:00:58.85	13:00:59.88	0	1.0s	[+10]	19°	46°
32	Tmp	172	0.509	14:02:04.72	14:02:08.13	0	3.4s	+34	32°	46°
33	Tmp	179	1.575	14:04:19.85	14:04:21.93	0	2.1s	+21	29°	46°
34	Tmp	180	2.047	14:05:08.50	14:05:09.25	0	0.8s	+8	13°	45°
35	Tmp	183	2.463	14:06:01.63	14:06:02.75	0	1.1s	+11	21°	45°
36	Tmp	184	2.833	14:06:34.61	14:06:35.85	0	1.2s	+12	19°	45°
37	Tmp	189	4.130	14:09:26.63	14:09:28.93	0	2.3s	+23	23°	45°
38	Tmp	196	4.942	14:11:24.42	14:11:45.12	0	20.7s	+207	48°	42°
39	Tmp	196	5.157	14:11:53.08	14:12:08.42	0	15.3s	+153	47°	42°
40	Tmp	200	0.320	14:15:04.53	14:15:07.19	0	2.7s	+27	37°	42°
41	Tmp	204	1.071	14:16:44.58	14:16:40.71	0	3.9s	-39	39°	42°
42	Tmp	205	1.675	14:18:13.28	14:18:13.37	0	0.1s	+1	2°	42°
43	Tmp	205	1.860	14:18:41.03	14:18:41.46	0	0.4s	+4	3°	42°
44	Tmp	206	2.359	14:19:48.92	14:19:47.57	0	1.4s	-14	24°	42°
45	Tmp	208	2.771	14:20:37.89	14:20:38.36	0	0.5s	+5	13°	42°
46	Tmp	208	3.214	14:21:26.22	14:21:25.19	0	1.0s	-10	17°	42°
47	Tmp	213	4.673	14:25:07.65	14:25:08.11	0	0.5s	+5	10°	42°
48	Tmp	218	6.383	14:28:37.02	14:28:39.80	0	2.8s	+28	26°	41°
49	Tmp	226	1.801	14:33:35.94	14:33:37.43	0	1.5s	+15	27°	41°
50	Tmp	232	3.345	14:36:52.98	14:36:55.70	0	2.7s	+27	36°	41°
51	Tmp	240	5.204	14:40:38.78	14:40:42.47	0	3.7s	+37	39°	41°
52	Tmp	251	7.961	14:46:05.99	14:46:08.60	0	2.6s	+26	32°	41°

PC	Tp	Trc	DistPC	Ideal	Passagem	Pen	Erro	Pontos	NoPC	AtePC
53	Tmp	255	10.399	14:51:11.95	14:51:11.97	0	0.0s	0	1°	40°
54	Tmp	263	0.632	14:55:53.44	14:55:52.51	0	0.9s	-9	11°	40°
55	Tmp	274	2.899	15:01:33.62	15:01:32.96	0	0.7s	-7	10°	40°
56	Tmp	276	3.715	15:03:19.71	15:03:15.49	0	4.2s	-42	40°	40°
57	Tmp	280	5.005	15:05:57.48	15:05:52.99	0	4.5s	-45	38°	40°
58	Tmp	282	5.680	15:07:15.85	15:07:10.69	0	5.2s	-52	40°	40°
59	Tmp	287	7.110	15:09:52.66	15:09:44.85	0	7.8s	-78	46°	40°

Num	70	Pen	0	PCZ	1	Total PP	25174	Col. Final	40°
-----	----	-----	---	-----	---	----------	-------	------------	-----



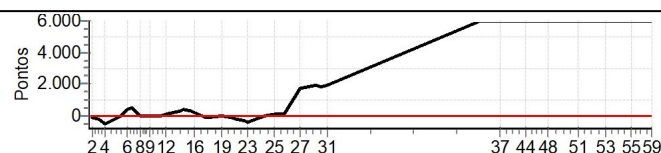


CUNHA - SP - Mitsubishi MotorSports 2021

Performance Individual

PC	Tp	Trc	DistPC	Ideal	Passagem	Pen	Erro	Pontos	NoPC	AtePC
N u m	71	71 / Eric Alexandre Brito da Silva / Bianca Maciel dos Santos Silva								
		Cat / NL / Largada		TURISMO LIGHT / 71 / 10:01:00						
		Sao Paulo-SP				ASX 2.0 FLEX 4X4 CVT				
PC	Tp	Trc	DistPC	Ideal	Passagem	Pen	Erro	Pontos	NoPC	AtePC
1	Tmp	2	0.313	10:16:34.14	10:16:33.69	0	0.5s	[-5]	11°	11°
2	Tmp	2	1.013	10:17:50.50	10:17:39.82	0	10.7s	-107	52°	55°
3	Tmp	8	2.269	10:20:19.54	10:19:58.23	0	21.3s	-213	56°	58°
4	Tmp	10	3.259	10:22:41.19	10:21:47.14	0	54.1s	-541	67°	64°
5	Tmp	19	4.913	10:29:02.28	10:28:55.34	0	6.9s	-69	34°	60°
6	Tmp	23	5.465	10:31:52.58	10:32:33.16	0	40.6s	+406	46°	51°
7	Tmp	24	6.155	10:33:37.90	10:34:21.58	0	43.7s	[+437]	44°	49°
8	Tmp	29	0.315	10:37:02.55	10:36:58.13	0	4.4s	-44	26°	45°
9	Tmp	35	1.869	10:40:26.51	10:40:20.15	0	6.4s	-64	37°	42°
10	Tmp	41	3.004	10:43:04.12	10:43:05.53	0	1.4s	+14	23°	40°
11	Tmp	43	3.669	10:45:05.45	10:45:05.55	0	0.1s	[+1]	6°	40°
12	Tmp	47	4.497	10:46:55.60	10:47:04.22	0	8.6s	+86	38°	40°
13	Tmp	57	0.925	10:52:43.39	10:53:15.95	0	32.6s	+326	46°	38°
14	Tmp	62	1.415	10:54:05.48	10:54:42.60	0	37.1s	+371	45°	39°
15	Tmp	64	2.495	10:56:53.90	10:57:22.83	0	28.9s	+289	43°	40°
16	Tmp	66	3.292	10:58:42.02	10:58:58.90	0	16.9s	+169	39°	41°
17	Tmp	75	4.845	11:02:53.80	11:02:43.67	0	10.1s	-101	35°	41°
18	Tmp	76	5.079	11:03:26.75	11:03:15.78	0	11.0s	-110	35°	40°
19	Tmp	87	6.824	11:09:30.64	11:09:29.00	0	1.6s	-16	8°	39°
20	Tmp	93	7.902	11:12:45.06	11:12:36.04	0	9.0s	-90	25°	36°
21	Tmp	98	8.539	11:15:03.30	11:14:43.54	0	19.8s	-198	38°	35°
22	Tmp	105	9.537	11:18:00.53	11:17:22.64	0	37.9s	-379	41°	35°
23	Tmp	109	9.965	11:19:06.93	11:18:25.26	0	41.7s	-417	42°	35°
24	Tmp	122	0.159	11:26:21.83	11:26:22.91	0	1.1s	+11	11°	35°
25	Tmp	129	1.499	11:29:54.44	11:30:05.07	0	10.6s	+106	33°	35°
26	Tmp	132	2.615	11:33:58.33	11:34:09.16	0	10.8s	+108	37°	35°
27	Tmp	141	5.221	11:40:29.52	11:43:16.75	0	2m47s	[+1672]	46°	33°
28	Tmp	148	6.315	11:43:17.74	11:46:20.71	0	3m03s	+1830	49°	34°
29	Tmp	154	8.037	11:46:35.05	11:49:50.37	0	3m15s	+1953	46°	36°
30	Tmp	158	0.512	11:48:49.85	11:51:54.79	0	3m04s	+1849	51°	37°
31	Tmp	162	1.880	11:50:58.85	11:54:06.26	0	3m07s	+1874	51°	37°
32	Tmp	172	0.509	12:52:04.72	--:--:--	0		+6000	76°	41°
33	Tmp	179	1.575	12:54:19.85	--:--:--	0		+6000	76°	45°
34	Tmp	180	2.047	12:55:08.50	--:--:--	0		+6000	76°	46°
35	Tmp	183	2.463	12:56:01.63	--:--:--	0		+6000	76°	49°
36	Tmp	184	2.833	12:56:34.61	--:--:--	0		+6000	76°	50°
37	Tmp	189	4.130	12:59:26.63	--:--:--	0		+6000	76°	52°
38	Tmp	196	4.942	13:01:24.42	--:--:--	0		+6000	76°	54°
39	Tmp	196	5.157	13:01:53.08	--:--:--	0		+6000	76°	57°
40	Tmp	200	0.320	13:05:04.53	--:--:--	0		+6000	76°	57°
41	Tmp	204	1.071	13:06:44.58	--:--:--	0		+6000	76°	57°
42	Tmp	205	1.675	13:08:13.28	--:--:--	0		+6000	76°	59°
43	Tmp	205	1.860	13:08:41.03	--:--:--	0		+6000	76°	60°
44	Tmp	206	2.359	13:09:48.92	--:--:--	0		+6000	76°	60°
45	Tmp	208	2.771	13:10:37.89	--:--:--	0		+6000	76°	60°
46	Tmp	208	3.214	13:11:26.22	--:--:--	0		+6000	76°	60°
47	Tmp	213	4.673	13:15:07.65	--:--:--	0		+6000	76°	60°
48	Tmp	218	6.383	13:18:37.02	--:--:--	0		+6000	76°	60°
49	Tmp	226	1.801	13:23:35.94	--:--:--	0		+6000	76°	65°
50	Tmp	232	3.345	13:26:52.98	--:--:--	0		+6000	76°	65°
51	Tmp	240	5.204	13:30:38.78	--:--:--	0		+6000	76°	66°
52	Tmp	251	7.961	13:36:05.99	--:--:--	0		+6000	76°	66°

PC	Tp	Trc	DistPC	Ideal	Passagem	Pen	Erro	Pontos	NoPC	AtePC
53	Tmp	255	10.399	13:41:11.95	--:--:--	0		+6000	76°	66°
54	Tmp	263	0.632	13:45:53.44	--:--:--	0		+6000	76°	66°
55	Tmp	274	2.899	13:51:33.62	--:--:--	0		+6000	76°	66°
56	Tmp	276	3.715	13:53:19.71	--:--:--	0		+6000	76°	66°
57	Tmp	280	5.005	13:55:57.48	--:--:--	0		+6000	76°	66°
58	Tmp	282	5.680	13:57:15.85	--:--:--	0		+6000	76°	66°
59	Tmp	287	7.110	13:59:52.66	--:--:--	0		+6000	76°	66°
Num	71	Pen	0	PCZ	0	Total PP	179741	Col. Final	NC	





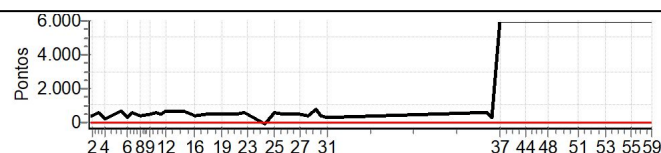
CUNHA - SP - Mitsubishi MotorSports 2021

Performance Individual

PC	Tp	Trc	DistPC	Ideal	Passagem	Pen	Erro	Pontos	NoPC	AtePC
N u m	72	72 / Ana Paula Barros Moura / Carlos Eduardo Canonigo								
		Cat / NL / Largada TURISMO LIGHT / 139 / 11:09:00								
		São Paulo-sp L200 TRITON OUTDOOR GLX 2.4 D 4								
PC	Tp	Trc	DistPC	Ideal	Passagem	Pen	Erro	Pontos	NoPC	AtePC
1	Tmp	2	0.313	11:24:34.14	11:25:06.03	0	31.9s	+319	64 °	58 °
2	Tmp	2	1.013	11:25:50.50	11:26:30.91	0	40.4s	+404	68 °	64 °
3	Tmp	8	2.269	11:28:19.54	11:29:13.51	0	54.0s	+540	65 °	66 °
4	Tmp	10	3.259	11:30:41.19	11:30:58.58	0	17.4s	+174	52 °	65 °
5	Tmp	19	4.913	11:37:02.28	11:38:09.32	0	1m07s	+670	59 °	61 °
6	Tmp	23	5.465	11:39:52.58	11:40:23.21	0	30.6s	+306	41 °	54 °
7	Tmp	24	6.155	11:41:37.90	11:42:34.47	0	56.6s	+566	48 °	53 °
8	Tmp	29	0.315	11:45:02.55	11:45:35.18	0	32.6s	+326	40 °	52 °
9	Tmp	35	1.869	11:48:26.51	11:49:15.80	0	49.3s	+493	48 °	51 °
10	Tmp	41	3.004	11:51:04.12	11:52:03.92	0	59.8s	+598	49 °	52 °
11	Tmp	43	3.669	11:53:05.45	11:53:53.04	0	47.6s	+476	47 °	50 °
12	Tmp	47	4.497	11:54:55.60	11:55:58.21	0	1m02s	+626	49 °	51 °
13	Tmp	57	0.925	12:00:43.39	12:01:47.27	0	1m03s	+639	49 °	51 °
14	Tmp	62	1.415	12:02:05.48	12:03:15.08	0	1m09s	[+696]	50 °	50 °
15	Tmp	64	2.495	12:04:53.90	12:05:40.19	0	46.3s	+463	45 °	50 °
16	Tmp	66	3.292	12:06:42.02	12:07:22.15	0	40.1s	+401	45 °	49 °
17	Tmp	75	4.845	12:10:53.80	12:11:36.91	0	43.1s	+431	44 °	49 °
18	Tmp	76	5.079	12:11:26.75	12:12:16.28	0	49.5s	+495	46 °	47 °
19	Tmp	87	6.824	12:17:30.64	12:18:20.04	0	49.4s	+494	42 °	47 °
20	Tmp	93	7.902	12:20:45.06	12:21:30.40	0	45.3s	+453	42 °	47 °
21	Tmp	98	8.539	12:23:03.30	12:23:53.99	0	50.7s	+507	44 °	46 °
22	Tmp	105	9.537	12:26:00.53	12:26:51.72	0	51.2s	+512	43 °	46 °
23	Tmp	109	9.965	12:27:06.93	12:27:50.46	0	43.5s	+435	43 °	45 °
24	Tmp	122	0.159	12:34:21.83	12:34:10.73	0	11.1s	-111	38 °	44 °
25	Tmp	129	1.499	12:37:54.44	12:38:54.92	0	1m00s	+605	46 °	44 °
26	Tmp	132	2.615	12:41:58.33	12:42:43.61	0	45.3s	+453	46 °	44 °
27	Tmp	141	5.221	12:48:29.52	12:49:16.16	0	46.6s	+466	36 °	42 °
28	Tmp	148	6.315	12:51:17.74	12:51:53.23	0	35.5s	+355	38 °	39 °
29	Tmp	154	8.037	12:54:35.05	12:55:45.66	0	1m10s	[+706]	43 °	40 °
30	Tmp	158	0.512	12:56:49.85	12:57:26.97	0	37.1s	+371	42 °	40 °
31	Tmp	162	1.880	12:58:58.85	12:59:23.34	0	24.5s	+245	40 °	40 °
32	Tmp	172	0.509	14:00:04.72	14:00:56.18	0	51.5s	+515	54 °	39 °
33	Tmp	179	1.575	14:02:19.85	14:03:12.08	0	52.2s	+522	52 °	39 °
34	Tmp	180	2.047	14:03:08.50	14:03:54.94	0	46.4s	+464	54 °	39 °
35	Tmp	183	2.463	14:04:01.63	14:04:33.63	0	32.0s	+320	50 °	39 °
36	Tmp	184	2.833	14:04:34.61	14:05:00.39	0	25.8s	+258	50 °	39 °
37	Tmp	189	4.130	14:07:26.63	14:28:37.85	0	21m11s	+6000	66 °	41 °
38	Tmp	196	4.942	14:09:24.42	14:30:51.06	0	21m26s	+6000	66 °	44 °
39	Tmp	196	5.157	14:09:53.08	14:31:13.75	0	21m20s	+6000	66 °	48 °
40	Tmp	200	0.320	14:13:04.53	14:33:16.42	0	20m11s	+6000	66 °	49 °
41	Tmp	204	1.071	14:14:44.58	14:36:01.60	0	21m17s	+6000	66 °	49 °
42	Tmp	205	1.675	14:16:13.28	14:37:20.91	0	21m07s	+6000	66 °	51 °
43	Tmp	205	1.860	14:16:41.03	14:37:38.45	0	20m57s	+6000	66 °	53 °
44	Tmp	206	2.359	14:17:48.92	14:38:26.83	0	20m37s	+6000	66 °	56 °
45	Tmp	208	2.771	14:18:37.89	14:39:03.69	0	20m25s	+6000	66 °	56 °
46	Tmp	208	3.214	14:19:26.22	14:39:46.23	0	20m20s	+6000	66 °	57 °
47	Tmp	213	4.673	14:23:07.65	14:43:23.72	0	20m16s	+6000	66 °	58 °
48	Tmp	218	6.383	14:26:37.02	14:46:58.40	0	20m21s	+6000	66 °	59 °
49	Tmp	226	1.801	14:31:35.94	14:50:27.06	0	18m51s	+6000	66 °	59 °
50	Tmp	232	3.345	14:34:52.98	14:53:34.90	0	18m41s	+6000	66 °	59 °
51	Tmp	240	5.204	14:38:38.78	14:57:12.12	0	18m33s	+6000	65 °	59 °
52	Tmp	251	7.961	14:44:05.99	15:03:20.31	0	19m14s	+6000	65 °	59 °

PC	Tp	Trc	DistPC	Ideal	Passagem	Pen	Erro	Pontos	NoPC	AtePC
53	Tmp	255	10.399	14:49:11.95	15:08:53.07	0	19m41s	+6000	65 °	59 °
54	Tmp	263	0.632	14:53:53.44	15:13:59.34	0	20m05s	+6000	65 °	59 °
55	Tmp	274	2.899	14:59:33.62	15:19:58.91	0	20m25s	+6000	64 °	59 °
56	Tmp	276	3.715	15:01:19.71	15:21:41.19	0	20m21s	+6000	64 °	65 °
57	Tmp	280	5.005	15:03:57.48	15:24:24.41	0	20m26s	+6000	64 °	65 °
58	Tmp	282	5.680	15:05:15.85	15:25:37.56	0	20m21s	+6000	64 °	65 °
59	Tmp	287	7.110	15:07:52.66	15:27:57.98	0	20m05s	+6000	64 °	65 °

Num	72	Pen	0	PCZ	0	Total PP	153013	Col. Final	NC
-----	----	-----	---	-----	---	----------	--------	------------	----





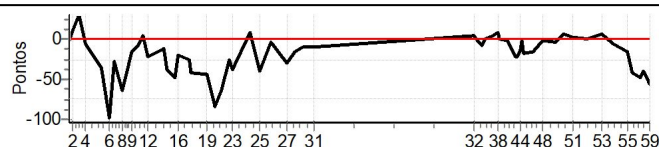
CUNHA - SP - Mitsubishi MotorSports 2021

Performance Individual

PC	Tp	Trc	DistPC	Ideal	Passagem	Pen	Erro	Pontos	NoPC	AtePC
N u m	73	73 / Fernando Toledano / Marcio Augusto de Carmo								
		Cat / NL / Largada		TURISMO LIGHT / 73 / 10:03:00						
		Salto-sp		L200 TRITON 3.2 DIESEL MT/GLX						
PC	Tp	Trc	DistPC	Ideal	Passagem	Pen	Erro	Pontos	NoPC	AtePC
1	Tmp	2	0.313	10:18:34.14	10:18:34.07	0	0.1s	-1	6°	6°
2	Tmp	2	1.013	10:19:50.50	10:19:51.63	0	1.1s	[+11]	14°	9°
3	Tmp	8	2.269	10:22:19.54	10:22:22.65	0	3.1s	[+31]	34°	7°
4	Tmp	10	3.259	10:24:41.19	10:24:40.67	0	0.5s	-5	14°	7°
5	Tmp	19	4.913	10:31:02.28	10:30:58.69	0	3.6s	-36	20°	6°
6	Tmp	23	5.465	10:33:52.58	10:33:42.80	0	9.8s	-98	25°	17°
7	Tmp	24	6.155	10:35:37.90	10:35:35.19	0	2.7s	-27	15°	13°
8	Tmp	29	0.315	10:39:02.55	10:38:56.26	0	6.3s	-63	30°	14°
9	Tmp	35	1.869	10:42:26.51	10:42:25.05	0	1.5s	-15	21°	12°
10	Tmp	41	3.004	10:45:04.12	10:45:03.28	0	0.8s	-8	14°	12°
11	Tmp	43	3.669	10:47:05.45	10:47:05.88	0	0.4s	+4	11°	11°
12	Tmp	47	4.497	10:48:55.60	10:48:53.37	0	2.2s	-22	15°	11°
13	Tmp	57	0.925	10:54:43.39	10:54:42.31	0	1.1s	-11	8°	10°
14	Tmp	62	1.415	10:56:05.48	10:56:01.83	0	3.7s	-37	21°	10°
15	Tmp	64	2.495	10:58:53.90	10:58:49.15	0	4.8s	-48	26°	10°
16	Tmp	66	3.292	11:00:42.02	11:00:40.04	0	2.0s	-20	21°	10°
17	Tmp	75	4.845	11:04:53.80	11:04:51.30	0	2.5s	-25	24°	11°
18	Tmp	76	5.079	11:05:26.75	11:05:22.53	0	4.2s	-42	27°	9°
19	Tmp	87	6.824	11:11:30.64	11:11:26.26	0	4.4s	-44	23°	9°
20	Tmp	93	7.902	11:14:45.06	11:14:36.81	0	8.3s	-83	23°	9°
21	Tmp	98	8.539	11:17:03.30	11:16:56.99	0	6.3s	-63	23°	10°
22	Tmp	105	9.537	11:20:00.53	11:19:58.00	0	2.5s	-25	15°	10°
23	Tmp	109	9.965	11:21:06.93	11:21:03.28	0	3.7s	-37	23°	10°
24	Tmp	122	0.159	11:28:21.83	11:28:22.72	0	0.9s	[+9]	9°	10°
25	Tmp	129	1.499	11:31:54.44	11:31:50.56	0	3.9s	-39	24°	10°
26	Tmp	132	2.615	11:35:58.33	11:35:58.05	0	0.3s	-3	5°	10°
27	Tmp	141	5.221	11:42:29.52	11:42:26.66	0	2.9s	-29	21°	10°
28	Tmp	148	6.315	11:45:17.74	11:45:16.27	0	1.5s	-15	16°	10°
29	Tmp	154	8.037	11:48:35.05	11:48:34.02	0	1.0s	[-10]	10°	9°
30	Tmp	158	0.512	11:50:49.85	11:50:48.91	0	0.9s	-9	17°	10°
31	Tmp	162	1.880	11:52:58.85	11:52:57.95	0	0.9s	-9	17°	9°
32	Tmp	172	0.509	12:54:04.72	12:54:05.11	0	0.4s	+4	6°	8°
33	Tmp	179	1.575	12:56:19.85	12:56:19.47	0	0.4s	-4	10°	8°
34	Tmp	180	2.047	12:57:08.50	12:57:07.71	0	0.8s	-8	16°	10°
35	Tmp	183	2.463	12:58:01.63	12:58:01.29	0	0.3s	-3	7°	9°
36	Tmp	184	2.833	12:58:34.61	12:58:34.72	0	0.1s	+1	5°	9°
37	Tmp	189	4.130	13:01:26.63	13:01:27.09	0	0.5s	+5	11°	9°
38	Tmp	196	4.942	13:03:24.42	13:03:25.32	0	0.9s	+9	15°	9°
39	Tmp	196	5.157	13:03:53.08	13:03:53.12	0	0.0s	0	1°	9°
40	Tmp	200	0.320	13:07:04.53	13:07:04.30	0	0.2s	-2	10°	9°
41	Tmp	204	1.071	13:08:44.58	13:08:43.15	0	1.4s	-14	22°	9°
42	Tmp	205	1.675	13:10:13.28	13:10:11.14	0	2.1s	-21	32°	9°
43	Tmp	205	1.860	13:10:41.03	13:10:38.91	0	2.1s	-21	30°	9°
44	Tmp	206	2.359	13:11:48.92	13:11:47.51	0	1.4s	-14	28°	9°
45	Tmp	208	2.771	13:12:37.89	13:12:37.67	0	0.2s	-2	7°	9°
46	Tmp	208	3.214	13:13:26.22	13:13:24.46	0	1.8s	-18	27°	9°
47	Tmp	213	4.673	13:17:07.65	13:17:06.06	0	1.6s	-16	24°	9°
48	Tmp	218	6.383	13:20:37.02	13:20:36.93	0	0.1s	-1	4°	9°
49	Tmp	226	1.801	13:25:35.94	13:25:35.67	0	0.3s	-3	13°	9°
50	Tmp	232	3.345	13:28:52.98	13:28:53.63	0	0.7s	+7	15°	9°
51	Tmp	240	5.204	13:32:38.78	13:32:38.96	0	0.2s	+2	8°	8°
52	Tmp	251	7.961	13:38:05.99	13:38:06.02	0	0.0s	0	2°	8°

PC	Tp	Trc	DistPC	Ideal	Passagem	Pen	Erro	Pontos	NoPC	AtePC
53	Tmp	255	10.399	13:43:11.95	13:43:12.58	0	0.6s	+6	13°	8°
54	Tmp	263	0.632	13:47:53.44	13:47:52.81	0	0.6s	-6	9°	8°
55	Tmp	274	2.899	13:53:33.62	13:53:32.11	0	1.5s	-15	27°	8°
56	Tmp	276	3.715	13:55:19.71	13:55:15.49	0	4.2s	-42	41°	8°
57	Tmp	280	5.005	13:57:57.48	13:57:52.79	0	4.7s	-47	40°	8°
58	Tmp	282	5.680	13:59:15.85	13:59:11.84	0	4.0s	-40	34°	9°
59	Tmp	287	7.110	14:01:52.66	14:01:47.07	0	5.6s	-56	32°	8°

Num	73	Pen	0	PCZ	2	Total PP	1185	Col. Final	8°
-----	----	-----	---	-----	---	----------	------	------------	----





CUNHA - SP - Mitsubishi MotorSports 2021

Performance Individual

PC	Tp	Trc	DistPC	Ideal	Passagem	Pen	Erro	Pontos	NoPC	AtePC	PC	Tp	Trc	DistPC	Ideal	Passagem	Pen	Erro	Pontos	NoPC	AtePC										
N u m	74	74 / Almir Mutton / Catia Mutton										53	Tmp	255	10.399	13:44:11.95	13:44:14.47	0	2.5s	+25	29°	20°									
		Cat / NL / Largada																													
		TURISMO LIGHT / 74 / 10:04:00																													
Indaiatuba-SP											PAJERO HPE 3.2 D 3P 4X4 AT S																				
1	Tmp	2	0.313	10:19:34.14	10:19:32.84	0	1.3s	-13	15°	64°	54	Tmp	263	0.632	13:48:53.44	13:48:53.68	0	0.2s	+2	6°	19°										
2	Tmp	2	1.013	10:20:50.50	10:20:50.03	0	0.5s	-5	10°	15°	55	Tmp	274	2.899	13:54:33.62	13:54:36.44	0	2.8s	+28	37°	19°										
3	Tmp	8	2.269	10:23:19.54	10:23:34.35	0	14.8s	[+148]	52°	15°	56	Tmp	276	3.715	13:56:19.71	13:56:19.13	0	0.6s	-6	11°	19°										
4	Tmp	10	3.259	10:25:41.19	10:25:41.02	0	0.2s	-2	9°	9°	57	Tmp	280	5.005	13:58:57.48	13:58:59.16	0	1.7s	+17	19°	19°										
5	Tmp	19	4.913	10:32:02.28	10:31:56.17	0	6.1s	-61	31°	17°	58	Tmp	282	5.680	14:00:15.85	14:00:15.83	0	0.0s	0	2°	19°										
6	Tmp	23	5.465	10:34:52.58	10:34:42.69	0	9.9s	-99	26°	20°	59	Tmp	287	7.110	14:02:52.66	14:02:54.45	0	1.8s	+18	10°	19°										
7	Tmp	24	6.155	10:36:37.90	10:36:29.62	0	8.3s	-83	27°	21°	<table border="1" style="width: 100%; border-collapse: collapse;"> <tr> <td>Num</td><td>74</td><td>Pen</td><td>0</td><td>PCZ</td><td>3</td><td>Total PP</td><td>1989</td><td>Col. Final</td><td>19°</td> </tr> </table>											Num	74	Pen	0	PCZ	3	Total PP	1989	Col. Final	19°
Num	74	Pen	0	PCZ	3	Total PP	1989	Col. Final	19°																						
8	Tmp	29	0.315	10:40:02.55	10:40:00.13	0	2.4s	-24	19°	17°																					
9	Tmp	35	1.869	10:43:26.51	10:43:17.63	0	8.9s	-89	39°	18°																					
10	Tmp	41	3.004	10:46:04.12	10:45:58.15	0	6.0s	-60	37°	19°																					
11	Tmp	43	3.669	10:48:05.45	10:47:59.68	0	5.8s	-58	33°	21°																					
12	Tmp	47	4.497	10:49:55.60	10:49:47.88	0	7.7s	-77	36°	20°																					
13	Tmp	57	0.925	10:55:43.39	10:55:37.74	0	5.7s	-57	28°	21°																					
14	Tmp	62	1.415	10:57:05.48	10:56:58.76	0	6.7s	-67	28°	21°																					
15	Tmp	64	2.495	10:59:53.90	10:59:46.63	0	7.3s	-73	31°	21°																					
16	Tmp	66	3.292	11:01:42.02	11:01:37.81	0	4.2s	-42	28°	21°																					
17	Tmp	75	4.845	11:05:53.80	11:05:47.91	0	5.9s	-59	32°	22°																					
18	Tmp	76	5.079	11:06:26.75	11:06:22.29	0	4.5s	-45	28°	23°																					
19	Tmp	87	6.824	11:12:30.64	11:12:19.71	0	10.9s	-109	34°	22°																					
20	Tmp	93	7.902	11:15:45.06	11:15:31.16	0	13.9s	-139	32°	21°																					
21	Tmp	98	8.539	11:18:03.30	11:17:51.52	0	11.8s	-118	34°	21°																					
22	Tmp	105	9.537	11:21:00.53	11:20:49.08	0	11.5s	-115	35°	21°																					
23	Tmp	109	9.965	11:22:06.93	11:21:51.34	0	15.6s	-156	36°	23°																					
24	Tmp	122	0.159	11:29:21.83	11:29:21.86	0	0.0s	0	3°	23°																					
25	Tmp	129	1.499	11:32:54.44	11:32:52.44	0	2.0s	-20	21°	23°																					
26	Tmp	132	2.615	11:36:58.33	11:36:57.20	0	1.1s	-11	12°	23°																					
27	Tmp	141	5.221	11:43:29.52	11:43:27.71	0	1.8s	-18	17°	22°																					
28	Tmp	148	6.315	11:46:17.74	11:46:16.68	0	1.1s	-11	10°	20°																					
29	Tmp	154	8.037	11:49:35.05	11:49:39.89	0	4.8s	+48	27°	20°																					
30	Tmp	158	0.512	11:51:49.85	11:51:49.07	0	0.8s	[-8]	13°	20°																					
31	Tmp	162	1.880	11:53:58.85	11:53:58.66	0	0.2s	-2	8°	19°																					
32	Tmp	172	0.509	12:55:04.72	12:55:04.02	0	0.7s	-7	12°	18°																					
33	Tmp	179	1.575	12:57:19.85	12:57:19.89	0	0.0s	0	2°	17°																					
34	Tmp	180	2.047	12:58:08.50	12:58:08.29	0	0.2s	-2	5°	21°																					
35	Tmp	183	2.463	12:59:01.63	12:59:01.06	0	0.6s	-6	16°	20°																					
36	Tmp	184	2.833	12:59:34.61	12:59:33.93	0	0.7s	-7	16°	20°																					
37	Tmp	189	4.130	13:02:26.63	13:02:20.62	0	6.0s	-60	39°	20°																					
38	Tmp	196	4.942	13:04:24.42	13:04:24.76	0	0.3s	+3	6°	20°																					
39	Tmp	196	5.157	13:04:53.08	13:04:54.70	0	1.6s	+16	19°	20°																					
40	Tmp	200	0.320	13:08:04.53	13:08:04.02	0	0.5s	-5	19°	20°																					
41	Tmp	204	1.071	13:09:44.58	13:09:42.29	0	2.3s	-23	29°	20°																					
42	Tmp	205	1.675	13:11:13.28	13:11:13.60	0	0.3s	+3	5°	20°																					
43	Tmp	205	1.860	13:11:41.03	13:11:39.34	0	1.7s	-17	23°	20°																					
44	Tmp	206	2.359	13:12:48.92	13:12:48.87	0	0.1s	-1	3°	20°																					
45	Tmp	208	2.771	13:13:37.89	13:13:39.73	0	1.8s	+18	32°	20°																					
46	Tmp	208	3.214	13:14:26.22	13:14:27.35	0	1.1s	+11	19°	20°																					
47	Tmp	213	4.673	13:18:07.65	13:18:12.02	0	4.4s	+44	38°	20°																					
48	Tmp	218	6.383	13:21:37.02	13:21:42.24	0	5.2s	[+52]	42°	20°																					
49	Tmp	226	1.801	13:26:35.94	13:26:36.00	0	0.1s	+1	3°	20°																					
50	Tmp	232	3.345	13:29:52.98	13:29:53.21	0	0.2s	+2	5°	20°																					
51	Tmp	240	5.204	13:33:38.78	13:33:38.17	0	0.6s	-6	15°	20°																					
52	Tmp	251	7.961	13:39:05.99	13:39:06.98	0	1.0s	[+10]	15°	20°																					

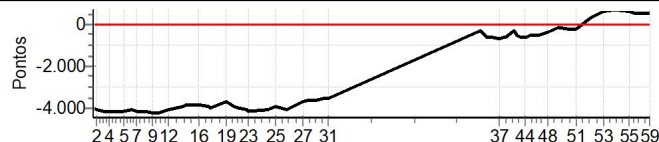




CUNHA - SP - Mitsubishi MotorSports 2021

Performance Individual

PC	Tp	Trc	DistPC	Ideal	Passagem	Pen	Erro	Pontos	NoPC	AtePC	PC	Tp	Trc	DistPC	Ideal	Passagem	Pen	Erro	Pontos	NoPC	AtePC										
N u m	75	75 / Sergio Pereira Teixeira / Raquel de Suza Teixeira																													
		Cat / NL / Largada TURISMO LIGHT / 75 / 10:05:00																													
		Rio de Janeiro-RJ										L200 TRITON OUTDOOR HPE MOTO																			
1	Tmp	2	0.313	10:20:34.14	10:13:55.22	0	6m38s	-3989	74 °	74 °	53	Tmp	255	10.399	13:45:11.95	13:46:16.91	0	1m05s	[+650]	55 °	60 °										
2	Tmp	2	1.013	10:21:50.50	10:15:08.49	0	6m42s	-4020	74 °	74 °	54	Tmp	263	0.632	13:49:53.44	13:51:06.32	0	1m12s	[+729]	57 °	60 °										
3	Tmp	8	2.269	10:24:19.54	10:17:27.47	0	6m52s	-4121	74 °	74 °	55	Tmp	274	2.899	13:55:33.62	13:56:38.51	0	1m04s	+649	56 °	60 °										
4	Tmp	10	3.259	10:26:41.19	10:19:45.23	0	6m56s	-4160	74 °	74 °	56	Tmp	276	3.715	13:57:19.71	13:58:19.54	0	59.8s	+598	55 °	60 °										
5	Tmp	19	4.913	10:33:02.28	10:26:07.99	0	6m54s	-4143	74 °	74 °	57	Tmp	280	5.005	13:59:57.48	14:00:57.61	0	1m00s	+601	55 °	60 °										
6	Tmp	23	5.465	10:35:52.58	10:29:09.44	0	6m43s	-4031	72 °	73 °	58	Tmp	282	5.680	14:01:15.85	14:02:15.12	0	59.3s	+593	54 °	60 °										
7	Tmp	24	6.155	10:37:37.90	10:30:46.69	0	6m51s	-4112	71 °	73 °	59	Tmp	287	7.110	14:03:52.66	14:04:51.67	0	59.0s	+590	54 °	60 °										
8	Tmp	29	0.315	10:41:02.55	10:34:13.24	0	6m49s	-4093	67 °	73 °	<table border="1" style="width: 100%; border-collapse: collapse;"> <tr> <td>Num</td><td>75</td><td>Pen</td><td>0</td><td>PCZ</td><td>0</td><td>Total PP</td><td>134800</td><td>Col. Final</td><td>60°</td> </tr> </table>											Num	75	Pen	0	PCZ	0	Total PP	134800	Col. Final	60°
Num	75	Pen	0	PCZ	0	Total PP	134800	Col. Final	60°																						
9	Tmp	35	1.869	10:44:26.51	10:37:28.86	0	6m57s	-4177	67 °	73 °																					
10	Tmp	41	3.004	10:47:04.12	10:40:03.59	0	7m00s	-4205	66 °	71 °																					
11	Tmp	43	3.669	10:49:05.45	10:42:13.55	0	6m51s	-4119	66 °	71 °																					
12	Tmp	47	4.497	10:50:55.60	10:44:07.28	0	6m48s	-4083	65 °	72 °																					
13	Tmp	57	0.925	10:56:43.39	10:50:14.24	0	6m29s	-3892	65 °	70 °																					
14	Tmp	62	1.415	10:58:05.48	10:51:46.65	0	6m18s	-3788	65 °	70 °																					
15	Tmp	64	2.495	11:00:53.90	10:54:29.10	0	6m24s	-3848	65 °	70 °																					
16	Tmp	66	3.292	11:02:42.02	10:56:18.27	0	6m23s	-3838	65 °	70 °																					
17	Tmp	75	4.845	11:06:53.80	11:00:22.06	0	6m31s	-3917	65 °	69 °																					
18	Tmp	76	5.079	11:07:26.75	11:00:52.76	0	6m34s	-3940	64 °	69 °																					
19	Tmp	87	6.824	11:13:30.64	11:07:24.90	0	6m05s	-3657	63 °	69 °																					
20	Tmp	93	7.902	11:16:45.06	11:10:11.92	0	6m33s	-3931	62 °	68 °																					
21	Tmp	98	8.539	11:19:03.30	11:12:22.58	0	6m40s	-4007	62 °	68 °																					
22	Tmp	105	9.537	11:22:00.53	11:15:16.32	0	6m44s	-4042	62 °	67 °																					
23	Tmp	109	9.965	11:23:06.93	11:16:14.14	0	6m52s	-4128	62 °	67 °																					
24	Tmp	122	0.159	11:30:21.83	11:23:40.37	0	6m41s	-4015	62 °	67 °																					
25	Tmp	129	1.499	11:33:54.44	11:27:21.31	0	6m33s	-3931	61 °	67 °																					
26	Tmp	132	2.615	11:37:58.33	11:31:15.92	0	6m42s	-4024	63 °	66 °																					
27	Tmp	141	5.221	11:44:29.52	11:38:21.37	0	6m08s	-3682	57 °	66 °																					
28	Tmp	148	6.315	11:47:17.74	11:41:18.93	0	5m58s	-3588	57 °	66 °																					
29	Tmp	154	8.037	11:50:35.05	11:44:39.78	0	5m55s	-3553	57 °	65 °																					
30	Tmp	158	0.512	11:52:49.85	11:46:59.48	0	5m50s	-3504	57 °	65 °																					
31	Tmp	162	1.880	11:54:58.85	11:49:04.60	0	5m54s	-3543	57 °	65 °																					
32	Tmp	172	0.509	12:56:04.72	12:55:36.36	0	28.4s	-284	48 °	65 °																					
33	Tmp	179	1.575	12:58:19.85	12:57:21.97	0	57.9s	-579	56 °	65 °																					
34	Tmp	180	2.047	12:59:08.50	12:58:13.09	0	55.4s	-554	57 °	65 °																					
35	Tmp	183	2.463	13:00:01.63	12:59:03.04	0	58.6s	-586	58 °	65 °																					
36	Tmp	184	2.833	13:00:34.61	12:59:38.92	0	55.7s	-557	59 °	65 °																					
37	Tmp	189	4.130	13:03:26.63	13:02:23.98	0	1m02s	-627	58 °	65 °																					
38	Tmp	196	4.942	13:05:24.42	13:04:26.99	0	57.4s	-574	56 °	65 °																					
39	Tmp	196	5.157	13:05:53.08	13:04:57.10	0	56.0s	-560	56 °	65 °																					
40	Tmp	200	0.320	13:09:04.53	13:08:36.07	0	28.5s	-285	53 °	65 °																					
41	Tmp	204	1.071	13:10:44.58	13:09:57.56	0	47.0s	-470	56 °	65 °																					
42	Tmp	205	1.675	13:12:13.28	13:11:16.68	0	56.6s	-566	57 °	65 °																					
43	Tmp	205	1.860	13:12:41.03	13:11:41.70	0	59.3s	-593	57 °	65 °																					
44	Tmp	206	2.359	13:13:48.92	13:12:50.95	0	58.0s	-580	57 °	65 °																					
45	Tmp	208	2.771	13:14:37.89	13:13:41.79	0	56.1s	-561	57 °	64 °																					
46	Tmp	208	3.214	13:15:26.22	13:14:33.87	0	52.4s	-524	57 °	64 °																					
47	Tmp	213	4.673	13:19:07.65	13:18:14.51	0	53.1s	-531	55 °	63 °																					
48	Tmp	218	6.383	13:22:37.02	13:22:02.69	0	34.3s	-343	51 °	63 °																					
49	Tmp	226	1.801	13:27:35.94	13:27:23.58	0	12.4s	-124	50 °	61 °																					
50	Tmp	232	3.345	13:30:52.98	13:30:32.09	0	20.9s	-209	55 °	61 °																					
51	Tmp	240	5.204	13:34:38.78	13:34:17.21	0	21.6s	-216	51 °	61 °																					
52	Tmp	251	7.961	13:40:05.99	13:40:42.45	0	36.5s	+365	50 °	61 °																					



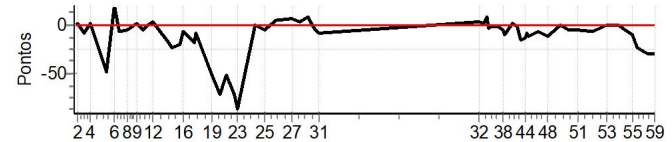


CUNHA - SP - Mitsubishi MotorSports 2021

Performance Individual

PC	Tp	Trc	DistPC	Ideal	Passagem	Pen	Erro	Pontos	NoPC	AtePC
N u m	76	76 / Tiago Rodrigues da Silva / Kaleo Bortolin								
		Cat / NL / Largada		TURISMO LIGHT / 76 / 10:06:00						
		Rio Claro-SP		PAJERO TR4 FLEX 2.0 4X4 AT						
PC	Tp	Trc	DistPC	Ideal	Passagem	Pen	Erro	Pontos	NoPC	AtePC
1	Tmp	2	0.313	10:21:34.14	10:21:34.16	0	0.0s	0	2°	2°
2	Tmp	2	1.013	10:22:50.50	10:22:50.57	0	0.1s	+1	4°	2°
3	Tmp	8	2.269	10:25:19.54	10:25:18.60	0	0.9s	-9	12°	2°
4	Tmp	10	3.259	10:27:41.19	10:27:41.30	0	0.1s	+1	5°	2°
5	Tmp	19	4.913	10:34:02.28	10:33:57.50	0	4.8s	-48	26°	7°
6	Tmp	23	5.465	10:36:52.58	10:36:54.52	0	1.9s	[+19]	10°	1°
7	Tmp	24	6.155	10:38:37.90	10:38:37.15	0	0.8s	-8	8°	3°
8	Tmp	29	0.315	10:42:02.55	10:42:02.09	0	0.5s	-5	4°	2°
9	Tmp	35	1.869	10:45:26.51	10:45:26.60	0	0.1s	+1	5°	2°
10	Tmp	41	3.004	10:48:04.12	10:48:03.65	0	0.5s	-5	8°	2°
11	Tmp	43	3.669	10:50:05.45	10:50:05.33	0	0.1s	-1	5°	1°
12	Tmp	47	4.497	10:51:55.60	10:51:55.87	0	0.3s	+3	4°	1°
13	Tmp	57	0.925	10:57:43.39	10:57:41.50	0	1.9s	-19	13°	2°
14	Tmp	62	1.415	10:59:05.48	10:59:03.17	0	2.3s	-23	16°	3°
15	Tmp	64	2.495	11:01:53.90	11:01:51.83	0	2.1s	-21	17°	3°
16	Tmp	66	3.292	11:03:42.02	11:03:41.37	0	0.7s	-7	10°	2°
17	Tmp	75	4.845	11:07:53.80	11:07:51.87	0	1.9s	-19	16°	3°
18	Tmp	76	5.079	11:08:26.75	11:08:25.83	0	0.9s	-9	10°	3°
19	Tmp	87	6.824	11:14:30.64	11:14:25.48	0	5.2s	-52	26°	3°
20	Tmp	93	7.902	11:17:45.06	11:17:37.89	0	7.2s	-72	19°	4°
21	Tmp	98	8.539	11:20:03.30	11:19:58.08	0	5.2s	-52	19°	4°
22	Tmp	105	9.537	11:23:00.53	11:22:53.37	0	7.2s	-72	26°	5°
23	Tmp	109	9.965	11:24:06.93	11:23:58.37	0	8.6s	-86	27°	5°
24	Tmp	122	0.159	11:31:21.83	11:31:21.76	0	0.1s	-1	4°	5°
25	Tmp	129	1.499	11:34:54.44	11:34:53.85	0	0.6s	-6	7°	5°
26	Tmp	132	2.615	11:38:58.33	11:38:58.80	0	0.5s	+5	8°	5°
27	Tmp	141	5.221	11:45:29.52	11:45:30.07	0	0.6s	+6	8°	5°
28	Tmp	148	6.315	11:48:17.74	11:48:17.99	0	0.3s	+3	3°	5°
29	Tmp	154	8.037	11:51:35.05	11:51:35.77	0	0.7s	+7	9°	3°
30	Tmp	158	0.512	11:53:49.85	11:53:49.42	0	0.4s	-4	8°	3°
31	Tmp	162	1.880	11:55:58.85	11:55:57.99	0	0.9s	-9	16°	3°
32	Tmp	172	0.509	12:57:04.72	12:57:04.94	0	0.2s	+2	4°	3°
33	Tmp	179	1.575	12:59:19.85	12:59:19.91	0	0.1s	+1	5°	3°
34	Tmp	180	2.047	13:00:08.50	13:00:09.27	0	0.8s	[+8]	15°	5°
35	Tmp	183	2.463	13:01:01.63	13:01:01.24	0	0.4s	-4	10°	4°
36	Tmp	184	2.833	13:01:34.61	13:01:34.34	0	0.3s	-3	10°	4°
37	Tmp	189	4.130	13:04:26.63	13:04:26.38	0	0.3s	-3	8°	3°
38	Tmp	196	4.942	13:06:24.42	13:06:23.90	0	0.5s	-5	12°	3°
39	Tmp	196	5.157	13:06:53.08	13:06:52.05	0	1.0s	[-10]	13°	3°
40	Tmp	200	0.320	13:10:04.53	13:10:04.66	0	0.1s	+1	8°	3°
41	Tmp	204	1.071	13:11:44.58	13:11:44.27	0	0.3s	-3	8°	3°
42	Tmp	205	1.675	13:13:13.28	13:13:11.70	0	1.6s	-16	25°	3°
43	Tmp	205	1.860	13:13:41.03	13:13:39.56	0	1.5s	-15	20°	3°
44	Tmp	206	2.359	13:14:48.92	13:14:47.52	0	1.4s	-14	27°	3°
45	Tmp	208	2.771	13:15:37.89	13:15:37.03	0	0.9s	-9	23°	3°
46	Tmp	208	3.214	13:16:26.22	13:16:25.00	0	1.2s	-12	22°	3°
47	Tmp	213	4.673	13:20:07.65	13:20:06.95	0	0.7s	-7	14°	3°
48	Tmp	218	6.383	13:23:37.02	13:23:35.79	0	1.2s	-12	17°	3°
49	Tmp	226	1.801	13:28:35.94	13:28:35.90	0	0.0s	0	1°	3°
50	Tmp	232	3.345	13:31:52.98	13:31:52.38	0	0.6s	-6	13°	3°
51	Tmp	240	5.204	13:35:38.78	13:35:38.23	0	0.6s	-6	14°	3°
52	Tmp	251	7.961	13:41:05.99	13:41:05.34	0	0.7s	-7	12°	3°

PC	Tp	Trc	DistPC	Ideal	Passagem	Pen	Erro	Pontos	NoPC	AtePC
53	Tmp	255	10.399	13:46:11.95	13:46:11.82	0	0.1s	-1	4°	3°
54	Tmp	263	0.632	13:50:53.44	13:50:53.45	0	0.0s	0	2°	3°
55	Tmp	274	2.899	13:56:33.62	13:56:32.59	0	1.0s	[-10]	16°	3°
56	Tmp	276	3.715	13:58:19.71	13:58:17.28	0	2.4s	-24	30°	3°
57	Tmp	280	5.005	14:00:57.48	14:00:54.70	0	2.8s	-28	29°	3°
58	Tmp	282	5.680	14:02:15.85	14:02:12.90	0	3.0s	-30	26°	3°
59	Tmp	287	7.110	14:04:52.66	14:04:49.53	0	3.1s	-31	21°	3°
Num	76	Pen	0	PCZ	3	Total PP	795	Col. Final	3°	



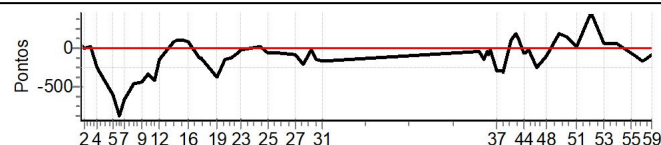


CUNHA - SP - Mitsubishi MotorSports 2021

Performance Individual

PC	Tp	Trc	DistPC	Ideal	Passagem	Pen	Erro	Pontos	NoPC	AtePC
N u m	77	77 / Marcos Gomes de Almeida / Adriana de Paiva Almeida								
		Cat / NL / Largada TURISMO LIGHT / 77 / 10:07:00								
		São José dos Campos-sp PAJERO DAKAR 3.2L D A/T								
PC	Tp	Trc	DistPC	Ideal	Passagem	Pen	Erro	Pontos	NoPC	AtePC
1	Tmp	2	0.313	10:22:34.14	10:22:38.90	0	4.8s	+48	32°	29°
2	Tmp	2	1.013	10:23:50.50	10:23:52.33	0	1.8s	+18	21°	21°
3	Tmp	8	2.269	10:26:19.54	10:26:22.50	0	3.0s	+30	32°	29°
4	Tmp	10	3.259	10:28:41.19	10:28:17.31	0	23.9s	-239	57°	46°
5	Tmp	19	4.913	10:35:02.28	10:34:02.62	0	59.7s	-597	57°	58°
6	Tmp	23	5.465	10:37:52.58	10:36:24.25	0	1m28s	-883	56°	55°
7	Tmp	24	6.155	10:39:37.90	10:38:29.99	0	1m07s	-679	50°	54°
8	Tmp	29	0.315	10:43:02.55	10:42:15.85	0	46.7s	-467	44°	53°
9	Tmp	35	1.869	10:46:26.51	10:45:43.31	0	43.2s	-432	47°	52°
10	Tmp	41	3.004	10:49:04.12	10:48:31.22	0	32.9s	-329	45°	50°
11	Tmp	43	3.669	10:51:05.45	10:50:22.89	0	42.6s	-426	45°	49°
12	Tmp	47	4.497	10:52:55.60	10:52:41.41	0	14.2s	-142	39°	48°
13	Tmp	57	0.925	10:58:43.39	10:58:52.80	0	9.4s	+94	37°	47°
14	Tmp	62	1.415	11:00:05.48	11:00:16.37	0	10.9s	+109	36°	46°
15	Tmp	64	2.495	11:02:53.90	11:03:04.53	0	10.6s	+106	34°	45°
16	Tmp	66	3.292	11:04:42.02	11:04:51.94	0	9.9s	+99	36°	44°
17	Tmp	75	4.845	11:08:53.80	11:08:42.46	0	11.3s	-113	37°	44°
18	Tmp	76	5.079	11:09:26.75	11:09:14.51	0	12.2s	-122	38°	44°
19	Tmp	87	6.824	11:15:30.64	11:14:52.95	0	37.7s	-377	40°	43°
20	Tmp	93	7.902	11:18:45.06	11:18:30.55	0	14.5s	-145	33°	43°
21	Tmp	98	8.539	11:21:03.30	11:20:52.10	0	11.2s	-112	33°	44°
22	Tmp	105	9.537	11:24:00.53	11:23:55.98	0	4.6s	-46	22°	40°
23	Tmp	109	9.965	11:25:06.93	11:25:06.34	0	0.6s	[-6]	3°	40°
24	Tmp	122	0.159	11:32:21.83	11:32:25.22	0	3.4s	+34	22°	38°
25	Tmp	129	1.499	11:35:54.44	11:35:47.87	0	6.6s	-66	29°	37°
26	Tmp	132	2.615	11:39:58.33	11:39:53.88	0	4.5s	-45	26°	37°
27	Tmp	141	5.221	11:46:29.52	11:46:20.81	0	8.7s	-87	27°	35°
28	Tmp	148	6.315	11:49:17.74	11:48:56.79	0	21.0s	-210	32°	33°
29	Tmp	154	8.037	11:52:35.05	11:52:34.69	0	0.4s	-4	7°	33°
30	Tmp	158	0.512	11:54:49.85	11:54:35.65	0	14.2s	-142	39°	33°
31	Tmp	162	1.880	11:56:58.85	11:56:42.38	0	16.5s	-165	38°	33°
32	Tmp	172	0.509	12:58:04.72	12:58:01.14	0	3.6s	-36	35°	33°
33	Tmp	179	1.575	13:00:19.85	13:00:05.26	0	14.6s	-146	47°	33°
34	Tmp	180	2.047	13:01:08.50	13:01:05.32	0	3.2s	-32	32°	34°
35	Tmp	183	2.463	13:02:01.63	13:01:54.88	0	6.8s	-68	43°	34°
36	Tmp	184	2.833	13:02:34.61	13:02:33.35	0	1.3s	-13	24°	34°
37	Tmp	189	4.130	13:05:26.63	13:04:57.04	0	29.6s	-296	50°	34°
38	Tmp	196	4.942	13:07:24.42	13:06:55.19	0	29.2s	-292	51°	34°
39	Tmp	196	5.157	13:07:53.08	13:07:21.49	0	31.6s	-316	51°	33°
40	Tmp	200	0.320	13:11:04.53	13:11:16.18	0	11.7s	+117	50°	33°
41	Tmp	204	1.071	13:12:44.58	13:13:04.06	0	19.5s	+195	51°	33°
42	Tmp	205	1.675	13:14:13.28	13:14:24.36	0	11.1s	+111	48°	33°
43	Tmp	205	1.860	13:14:41.03	13:14:46.11	0	5.1s	+51	42°	33°
44	Tmp	206	2.359	13:15:48.92	13:15:42.79	0	6.1s	-61	44°	33°
45	Tmp	208	2.771	13:16:37.89	13:16:31.81	0	6.1s	-61	44°	32°
46	Tmp	208	3.214	13:17:26.22	13:17:25.23	0	1.0s	[-10]	18°	32°
47	Tmp	213	4.673	13:21:07.65	13:20:43.20	0	24.5s	-245	49°	32°
48	Tmp	218	6.383	13:24:37.02	13:24:28.12	0	8.9s	-89	45°	32°
49	Tmp	226	1.801	13:29:35.94	13:29:56.37	0	20.4s	[+204]	56°	32°
50	Tmp	232	3.345	13:32:52.98	13:33:07.80	0	14.8s	+148	51°	32°
51	Tmp	240	5.204	13:36:38.78	13:36:41.87	0	3.1s	+31	37°	32°
52	Tmp	251	7.961	13:42:05.99	13:42:53.49	0	47.5s	[+475]	54°	32°

PC	Tp	Trc	DistPC	Ideal	Passagem	Pen	Erro	Pontos	NoPC	AtePC
53	Tmp	255	10.399	13:47:11.95	13:47:18.88	0	6.9s	+69	41°	32°
54	Tmp	263	0.632	13:51:53.44	13:52:01.42	0	8.0s	+80	45°	32°
55	Tmp	274	2.899	13:57:33.62	13:57:28.21	0	5.4s	-54	47°	32°
56	Tmp	276	3.715	13:59:19.71	13:59:09.11	0	10.6s	-106	47°	32°
57	Tmp	280	5.005	14:01:57.48	14:01:41.23	0	16.3s	-163	51°	32°
58	Tmp	282	5.680	14:03:15.85	14:03:01.78	0	14.1s	-141	48°	32°
59	Tmp	287	7.110	14:05:52.66	14:05:45.57	0	7.1s	-71	42°	32°
Num	77	Pen	0	PCZ	0	Total PP	9358	Col. Final	32°	





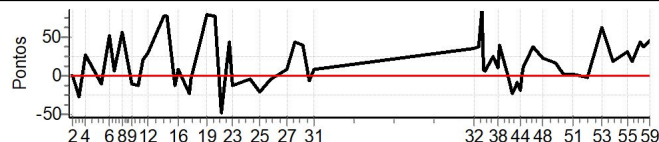
CUNHA - SP - Mitsubishi MotorSports 2021

Performance Individual

PC	Tp	Trc	DistPC	Ideal	Passagem	Pen	Erro	Pontos	NoPC	AtePC	
N u m	78	78 / Raul Junior / Marcos Leite dos Santos									
		Cat / NL / Largada		TURISMO LIGHT / 78 / 10:08:00							
		Volta Redonda-RJ				PAJERO TR4 4X4					
PC	Tp	Trc	DistPC	Ideal	Passagem	Pen	Erro	Pontos	NoPC	AtePC	
1	Tmp	2	0.313	10:23:34.14	10:23:34.13	0	0.0s	0	1°	1°	
2	Tmp	2	1.013	10:24:50.50	10:24:50.46	0	0.0s	0	1°	1°	
3	Tmp	8	2.269	10:27:19.54	10:27:16.88	0	2.7s	-27	30°	21°	
4	Tmp	10	3.259	10:29:41.19	10:29:44.02	0	2.8s	+28	27°	16°	
5	Tmp	19	4.913	10:36:02.28	10:36:01.14	0	1.1s	-11	7°	4°	
6	Tmp	23	5.465	10:38:52.58	10:38:57.77	0	5.2s	+52	17°	5°	
7	Tmp	24	6.155	10:40:37.90	10:40:38.56	0	0.7s	+7	7°	4°	
8	Tmp	29	0.315	10:44:02.55	10:44:08.18	0	5.6s	+56	29°	6°	
9	Tmp	35	1.869	10:47:26.51	10:47:25.54	0	1.0s	[-10]	16°	6°	
10	Tmp	41	3.004	10:50:04.12	10:50:02.96	0	1.2s	-12	19°	6°	
11	Tmp	43	3.669	10:52:05.45	10:52:07.64	0	2.2s	+22	22°	6°	
12	Tmp	47	4.497	10:53:55.60	10:53:58.52	0	2.9s	+29	20°	6°	
13	Tmp	57	0.925	10:59:43.39	10:59:51.23	0	7.8s	+78	34°	8°	
14	Tmp	62	1.415	11:01:05.48	11:01:13.30	0	7.8s	+78	31°	9°	
15	Tmp	64	2.495	11:03:53.90	11:03:52.68	0	1.2s	-12	9°	8°	
16	Tmp	66	3.292	11:05:42.02	11:05:42.79	0	0.8s	+8	13°	8°	
17	Tmp	75	4.845	11:09:53.80	11:09:51.59	0	2.2s	-22	21°	8°	
18	Tmp	76	5.079	11:10:26.75	11:10:26.25	0	0.5s	-5	8°	7°	
19	Tmp	87	6.824	11:16:30.64	11:16:38.62	0	8.0s	[+80]	30°	8°	
20	Tmp	93	7.902	11:19:45.06	11:19:52.82	0	7.8s	+78	20°	7°	
21	Tmp	98	8.539	11:22:03.30	11:21:58.51	0	4.8s	-48	17°	6°	
22	Tmp	105	9.537	11:25:00.53	11:25:04.95	0	4.4s	+44	21°	8°	
23	Tmp	109	9.965	11:26:06.93	11:26:05.74	0	1.2s	-12	8°	8°	
24	Tmp	122	0.159	11:33:21.83	11:33:21.47	0	0.4s	-4	5°	7°	
25	Tmp	129	1.499	11:36:54.44	11:36:52.32	0	2.1s	-21	22°	8°	
26	Tmp	132	2.615	11:40:58.33	11:40:58.01	0	0.3s	-3	4°	7°	
27	Tmp	141	5.221	11:47:29.52	11:47:30.46	0	0.9s	+9	11°	7°	
28	Tmp	148	6.315	11:50:17.74	11:50:22.17	0	4.4s	+44	23°	7°	
29	Tmp	154	8.037	11:53:35.05	11:53:39.08	0	4.0s	+40	22°	7°	
30	Tmp	158	0.512	11:55:49.85	11:55:49.26	0	0.6s	-6	10°	7°	
31	Tmp	162	1.880	11:57:58.85	11:57:59.79	0	0.9s	+9	15°	7°	
32	Tmp	172	0.509	12:59:04.72	12:59:08.32	0	3.6s	+36	34°	7°	
33	Tmp	179	1.575	13:01:19.85	13:01:23.56	0	3.7s	+37	39°	7°	
34	Tmp	180	2.047	13:02:08.50	13:02:17.08	0	8.6s	[+86]	44°	9°	
35	Tmp	183	2.463	13:03:01.63	13:03:02.52	0	0.9s	+9	19°	10°	
36	Tmp	184	2.833	13:03:34.61	13:03:35.28	0	0.7s	+7	15°	10°	
37	Tmp	189	4.130	13:06:26.63	13:06:29.17	0	2.5s	+25	26°	10°	
38	Tmp	196	4.942	13:08:24.42	13:08:25.46	0	1.0s	[+10]	17°	10°	
39	Tmp	196	5.157	13:08:53.08	13:08:57.08	0	4.0s	+40	33°	10°	
40	Tmp	200	0.320	13:12:04.53	13:12:04.84	0	0.3s	+3	12°	10°	
41	Tmp	204	1.071	13:13:44.58	13:13:42.36	0	2.2s	-22	28°	10°	
42	Tmp	205	1.675	13:15:13.28	13:15:11.88	0	1.4s	-14	21°	10°	
43	Tmp	205	1.860	13:15:41.03	13:15:40.23	0	0.8s	-8	11°	10°	
44	Tmp	206	2.359	13:16:48.92	13:16:47.12	0	1.8s	-18	32°	10°	
45	Tmp	208	2.771	13:17:37.89	13:17:38.01	0	0.1s	+1	4°	10°	
46	Tmp	208	3.214	13:18:26.22	13:18:27.40	0	1.2s	+12	21°	10°	
47	Tmp	213	4.673	13:22:07.65	13:22:11.46	0	3.8s	+38	35°	10°	
48	Tmp	218	6.383	13:25:37.02	13:25:39.40	0	2.4s	+24	23°	10°	
49	Tmp	226	1.801	13:30:35.94	13:30:37.55	0	1.6s	+16	28°	10°	
50	Tmp	232	3.345	13:33:52.98	13:33:53.16	0	0.2s	+2	4°	10°	
51	Tmp	240	5.204	13:37:38.78	13:37:38.96	0	0.2s	+2	7°	10°	
52	Tmp	251	7.961	13:43:05.99	13:43:05.84	0	0.2s	-2	7°	10°	

PC	Tp	Trc	DistPC	Ideal	Passagem	Pen	Erro	Pontos	NoPC	AtePC
53	Tmp	255	10.399	13:48:11.95	13:48:18.10	0	6.2s	+62	40°	11°
54	Tmp	263	0.632	13:52:53.44	13:52:55.23	0	1.8s	+18	26°	11°
55	Tmp	274	2.899	13:58:33.62	13:58:36.79	0	3.2s	+32	39°	11°
56	Tmp	276	3.715	14:00:19.71	14:00:21.49	0	1.8s	+18	23°	12°
57	Tmp	280	5.005	14:02:57.48	14:03:01.91	0	4.4s	+44	37°	12°
58	Tmp	282	5.680	14:04:15.85	14:04:19.67	0	3.8s	+38	32°	12°
59	Tmp	287	7.110	14:06:52.66	14:06:57.27	0	4.6s	+46	29°	12°

Num	78	Pen	0	PCZ	2	Total PP	1339	Col. Final	12°
-----	----	-----	---	-----	---	----------	------	------------	-----





CUNHA - SP - Mitsubishi MotorSports 2021

Performance Individual

PC	Tp	Trc	DistPC	Ideal	Passagem	Pen	Erro	Pontos	NoPC	AtePC	PC	Tp	Trc	DistPC	Ideal	Passagem	Pen	Erro	Pontos	NoPC	AtePC										
N u m	79	79 / Joao Paulo Coutinho Rebello / Mariana Ramos Calhares Rebello										53	Tmp	255	10.399	13:49:11.95	13:49:15.08	0	3.1s	+31	31°	36°									
	35°	Cat / NL / Largada		TURISMO LIGHT / 79 / 10:09:00								54	Tmp	263	0.632	13:53:53.44	13:54:05.60	0	12.2s	+122	49°	36°									
	Pouso Alegre-MG			L200 TRITON 3.2 DIESEL AT								55	Tmp	274	2.899	13:59:33.62	13:59:33.54	0	0.1s	-1	3°	36°									
1	Tmp	2	0.313	10:24:34.14	10:24:34.28	0	0.1s	+1	5°	5°	56	Tmp	276	3.715	14:01:19.71	14:01:15.07	0	4.6s	-46	42°	36°										
2	Tmp	2	1.013	10:25:50.50	10:25:52.23	0	1.7s	+17	19°	10°	57	Tmp	280	5.005	14:03:57.48	14:03:53.74	0	3.7s	-37	34°	36°										
3	Tmp	8	2.269	10:28:19.54	10:28:24.61	0	5.1s	+51	41°	14°	58	Tmp	282	5.680	14:05:15.85	14:05:12.03	0	3.8s	-38	31°	35°										
4	Tmp	10	3.259	10:30:41.19	10:30:38.08	0	3.1s	-31	29°	22°	59	Tmp	287	7.110	14:07:52.66	14:07:46.16	0	6.5s	-65	38°	35°										
5	Tmp	19	4.913	10:37:02.28	10:36:28.79	0	33.5s	-335	52°	41°	<table border="1" style="width: 100%; border-collapse: collapse;"> <tr> <td>Num</td><td>79</td><td>Pen</td><td>0</td><td>PCZ</td><td>0</td><td>Total PP</td><td>13584</td><td>Col. Final</td><td>35°</td> </tr> </table>											Num	79	Pen	0	PCZ	0	Total PP	13584	Col. Final	35°
Num	79	Pen	0	PCZ	0	Total PP	13584	Col. Final	35°																						
6	Tmp	23	5.465	10:39:52.58	10:39:33.17	0	19.4s	-194	37°	41°																					
7	Tmp	24	6.155	10:41:37.90	10:42:12.49	0	34.6s	+346	40°	33°																					
8	Tmp	29	0.315	10:45:02.55	10:46:48.14	0	1m45s	+1056	55°	39°																					
9	Tmp	35	1.869	10:48:26.51	10:50:35.61	0	2m09s	[+1291]	56°	46°																					
10	Tmp	41	3.004	10:51:04.12	10:53:03.22	0	1m59s	+1191	55°	48°																					
11	Tmp	43	3.669	10:53:05.45	10:55:01.65	0	1m56s	+1162	55°	52°																					
12	Tmp	47	4.497	10:54:55.60	10:57:04.68	0	2m09s	[+1291]	54°	52°																					
13	Tmp	57	0.925	11:00:43.39	11:02:05.36	0	1m22s	+820	52°	52°																					
14	Tmp	62	1.415	11:02:05.48	11:03:30.91	0	1m25s	+854	51°	52°																					
15	Tmp	64	2.495	11:04:53.90	11:06:18.37	0	1m24s	+845	50°	51°																					
16	Tmp	66	3.292	11:06:42.02	11:08:05.08	0	1m23s	+831	50°	51°																					
17	Tmp	75	4.845	11:10:53.80	11:12:10.71	0	1m16s	+769	50°	50°																					
18	Tmp	76	5.079	11:11:26.75	11:12:45.67	0	1m18s	+789	50°	50°																					
19	Tmp	87	6.824	11:17:30.64	11:18:17.54	0	46.9s	+469	41°	50°																					
20	Tmp	93	7.902	11:20:45.06	11:21:08.69	0	23.6s	+236	38°	49°																					
21	Tmp	98	8.539	11:23:03.30	11:23:07.65	0	4.4s	+44	16°	48°																					
22	Tmp	105	9.537	11:26:00.53	11:25:49.48	0	11.1s	-111	34°	47°																					
23	Tmp	109	9.965	11:27:06.93	11:26:56.86	0	10.1s	-101	31°	47°																					
24	Tmp	122	0.159	11:34:21.83	11:34:24.13	0	2.3s	+23	17°	46°																					
25	Tmp	129	1.499	11:37:54.44	11:37:30.62	0	23.8s	-238	39°	45°																					
26	Tmp	132	2.615	11:41:58.33	11:42:08.85	0	10.5s	+105	36°	45°																					
27	Tmp	141	5.221	11:48:29.52	11:49:19.82	0	50.3s	+503	37°	44°																					
28	Tmp	148	6.315	11:51:17.74	11:51:52.62	0	34.9s	+349	35°	41°																					
29	Tmp	154	8.037	11:54:35.05	11:54:45.36	0	10.3s	+103	34°	39°																					
30	Tmp	158	0.512	11:56:49.85	11:56:57.05	0	7.2s	+72	35°	39°																					
31	Tmp	162	1.880	11:58:58.85	11:59:06.23	0	7.4s	+74	36°	38°																					
32	Tmp	172	0.509	13:00:04.72	13:00:04.93	0	0.2s	+2	3°	37°																					
33	Tmp	179	1.575	13:02:19.85	13:02:18.90	0	1.0s	[-10]	18°	37°																					
34	Tmp	180	2.047	13:03:08.50	13:03:18.32	0	9.8s	+98	45°	37°																					
35	Tmp	183	2.463	13:04:01.63	13:04:04.17	0	2.5s	+25	35°	37°																					
36	Tmp	184	2.833	13:04:34.61	13:04:35.13	0	0.5s	+5	12°	37°																					
37	Tmp	189	4.130	13:07:26.63	13:07:26.70	0	0.1s	+1	5°	37°																					
38	Tmp	196	4.942	13:09:24.42	13:09:24.11	0	0.3s	-3	5°	37°																					
39	Tmp	196	5.157	13:09:53.08	13:09:53.57	0	0.5s	+5	9°	37°																					
40	Tmp	200	0.320	13:13:04.53	13:13:13.55	0	9.0s	+90	48°	37°																					
41	Tmp	204	1.071	13:14:44.58	13:15:09.96	0	25.4s	+254	52°	37°																					
42	Tmp	205	1.675	13:16:13.28	13:16:28.87	0	15.6s	+156	49°	37°																					
43	Tmp	205	1.860	13:16:41.03	13:16:48.84	0	7.8s	+78	46°	36°																					
44	Tmp	206	2.359	13:17:48.92	13:17:58.93	0	10.0s	+100	46°	36°																					
45	Tmp	208	2.771	13:18:37.89	13:19:03.68	0	25.8s	+258	52°	36°																					
46	Tmp	208	3.214	13:19:26.22	13:19:54.90	0	28.7s	+287	53°	36°																					
47	Tmp	213	4.673	13:23:07.65	13:23:08.35	0	0.7s	[+7]	13°	36°																					
48	Tmp	218	6.383	13:26:37.02	13:26:41.47	0	4.5s	+45	40°	36°																					
49	Tmp	226	1.801	13:31:35.94	13:31:36.30	0	0.4s	+4	15°	36°																					
50	Tmp	232	3.345	13:34:52.98	13:34:52.84	0	0.1s	-1	1°	36°																					
51	Tmp	240	5.204	13:38:38.78	13:38:48.51	0	9.7s	+97	47°	36°																					
52	Tmp	251	7.961	13:44:05.99	13:44:07.46	0	1.5s	+15	19°	36°																					



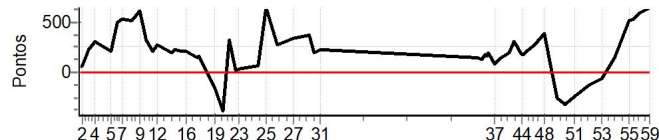


CUNHA - SP - Mitsubishi MotorSports 2021

Performance Individual

PC	Tp	Trc	DistPC	Ideal	Passagem	Pen	Erro	Pontos	NoPC	AtePC
N u m	80	80 / Dirceu Pivovar / Luiz Eduardo Pivovar								
		Cat / NL / Largada TURISMO LIGHT / 80 / 10:10:00								
		Ribeirão Preto-sp L200 TRITON OUTDOOR HPE MOTO								
PC	Tp	Trc	DistPC	Ideal	Passagem	Pen	Erro	Pontos	NoPC	AtePC
1	Tmp	2	0.313	10:25:34.14	10:25:39.97	0	5.8s	+58	37°	33°
2	Tmp	2	1.013	10:26:50.50	10:26:57.58	0	7.1s	+71	43°	45°
3	Tmp	8	2.269	10:29:19.54	10:29:41.72	0	22.2s	+222	57°	47°
4	Tmp	10	3.259	10:31:41.19	10:32:12.15	0	31.0s	+310	58°	52°
5	Tmp	19	4.913	10:38:02.28	10:38:24.29	0	22.0s	+220	46°	50°
6	Tmp	23	5.465	10:40:52.58	10:41:42.98	0	50.4s	+504	49°	49°
7	Tmp	24	6.155	10:42:37.90	10:43:30.96	0	53.1s	+531	47°	51°
8	Tmp	29	0.315	10:46:02.55	10:46:54.72	0	52.2s	+522	49°	50°
9	Tmp	35	1.869	10:49:26.51	10:50:27.61	0	1m01s	+611	50°	48°
10	Tmp	41	3.004	10:52:04.12	10:52:36.83	0	32.7s	+327	44°	47°
11	Tmp	43	3.669	10:54:05.45	10:54:26.66	0	21.2s	+212	42°	47°
12	Tmp	47	4.497	10:55:55.60	10:56:23.72	0	28.1s	+281	42°	45°
13	Tmp	57	0.925	11:01:43.39	11:02:03.35	0	20.0s	+200	44°	45°
14	Tmp	62	1.415	11:03:05.48	11:03:28.67	0	23.2s	+232	43°	44°
15	Tmp	64	2.495	11:05:53.90	11:06:15.63	0	21.7s	+217	38°	43°
16	Tmp	66	3.292	11:07:42.02	11:08:03.13	0	21.1s	+211	41°	42°
17	Tmp	75	4.845	11:11:53.80	11:12:08.94	0	15.1s	+151	39°	42°
18	Tmp	76	5.079	11:12:26.75	11:12:44.14	0	17.4s	+174	40°	42°
19	Tmp	87	6.824	11:18:30.64	11:18:15.12	0	15.5s	-155	35°	41°
20	Tmp	93	7.902	11:21:45.06	11:21:07.69	0	37.4s	-374	40°	41°
21	Tmp	98	8.539	11:24:03.30	11:24:36.55	0	33.3s	+333	41°	40°
22	Tmp	105	9.537	11:27:00.53	11:27:03.06	0	2.5s	+25	14°	39°
23	Tmp	109	9.965	11:28:06.93	11:28:10.14	0	3.2s	+32	20°	39°
24	Tmp	122	0.159	11:35:21.83	11:35:28.18	0	6.4s	+64	36°	37°
25	Tmp	129	1.499	11:38:54.44	11:39:58.04	0	1m03s	[+636]	47°	38°
26	Tmp	132	2.615	11:42:58.33	11:43:25.71	0	27.4s	+274	43°	38°
27	Tmp	141	5.221	11:49:29.52	11:50:04.25	0	34.7s	+347	35°	37°
28	Tmp	148	6.315	11:52:17.74	11:52:53.04	0	35.3s	+353	37°	36°
29	Tmp	154	8.037	11:55:35.05	11:56:12.62	0	37.6s	+376	38°	35°
30	Tmp	158	0.512	11:57:49.85	11:58:09.99	0	20.1s	+201	41°	35°
31	Tmp	162	1.880	11:59:58.85	12:00:21.59	0	22.7s	+227	39°	35°
32	Tmp	172	0.509	13:01:04.72	13:01:19.25	0	14.5s	+145	47°	35°
33	Tmp	179	1.575	13:03:19.85	13:03:32.90	0	13.1s	+131	46°	35°
34	Tmp	180	2.047	13:04:08.50	13:04:27.46	0	19.0s	+190	47°	35°
35	Tmp	183	2.463	13:05:01.63	13:05:18.39	0	16.8s	+168	47°	35°
36	Tmp	184	2.833	13:05:34.61	13:05:54.24	0	19.6s	+196	48°	35°
37	Tmp	189	4.130	13:08:26.63	13:08:34.51	0	7.9s	+79	43°	35°
38	Tmp	196	4.942	13:10:24.42	13:10:39.28	0	14.9s	+149	47°	35°
39	Tmp	196	5.157	13:10:53.08	13:11:08.24	0	15.2s	+152	46°	35°
40	Tmp	200	0.320	13:14:04.53	13:14:23.83	0	19.3s	+193	52°	34°
41	Tmp	204	1.071	13:15:44.58	13:16:15.09	0	30.5s	+305	53°	34°
42	Tmp	205	1.675	13:17:13.28	13:17:40.22	0	26.9s	+269	53°	34°
43	Tmp	205	1.860	13:17:41.03	13:18:04.47	0	23.4s	+234	50°	34°
44	Tmp	206	2.359	13:18:48.92	13:19:07.59	0	18.7s	+187	51°	34°
45	Tmp	208	2.771	13:19:37.89	13:19:55.88	0	18.0s	+180	49°	34°
46	Tmp	208	3.214	13:20:26.22	13:20:47.82	0	21.6s	+216	50°	34°
47	Tmp	213	4.673	13:24:07.65	13:24:35.30	0	27.7s	+277	51°	34°
48	Tmp	218	6.383	13:27:37.02	13:28:15.54	0	38.5s	+385	52°	34°
49	Tmp	226	1.801	13:32:35.94	13:32:11.20	0	24.7s	-247	57°	34°
50	Tmp	232	3.345	13:35:52.98	13:35:21.88	0	31.1s	-311	57°	34°
51	Tmp	240	5.204	13:39:38.78	13:39:16.41	0	22.4s	-224	52°	34°
52	Tmp	251	7.961	13:45:05.99	13:44:53.71	0	12.3s	-123	43°	34°

PC	Tp	Trc	DistPC	Ideal	Passagem	Pen	Erro	Pontos	NoPC	AtePC
53	Tmp	255	10.399	13:50:11.95	13:50:05.89	0	6.1s	-61	39°	34°
54	Tmp	263	0.632	13:54:53.44	13:55:07.96	0	14.5s	+145	50°	34°
55	Tmp	274	2.899	14:00:33.62	14:01:24.84	0	51.2s	+512	54°	34°
56	Tmp	276	3.715	14:02:19.71	14:03:12.52	0	52.8s	+528	53°	35°
57	Tmp	280	5.005	14:04:57.48	14:05:56.54	0	59.1s	+591	54°	35°
58	Tmp	282	5.680	14:06:15.85	14:07:16.50	0	1m00s	+607	55°	36°
59	Tmp	287	7.110	14:08:52.66	14:09:56.96	0	1m04s	[+643]	56°	37°
Num	80	Pen	0	PCZ	0	Total PP	14620	Col. Final	37°	



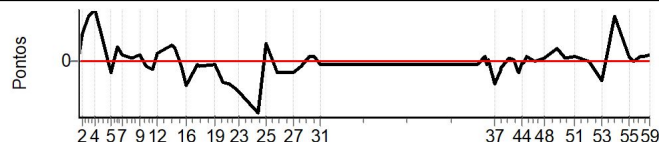


CUNHA - SP - Mitsubishi MotorSports 2021

Performance Individual

PC	Tp	Trc	DistPC	Ideal	Passagem	Pen	Erro	Pontos	NoPC	AtePC
N u m	81	81 / Ivan Jacopetti do Lago / Luiza Bordini Peron								
		Cat / NL / Largada		TURISMO LIGHT / 81 / 10:11:00						
		São Paulo-sp			L200 TRITON SPORT HPE-S 2.4 D 4X					
PC	Tp	Trc	DistPC	Ideal	Passagem	Pen	Erro	Pontos	NoPC	AtePC
1	Tmp	2	0.313	10:26:34.14	10:26:39.99	0	5.9s	+59	38°	34°
2	Tmp	2	1.013	10:27:50.50	10:28:14.98	0	24.5s	+245	61°	46°
3	Tmp	8	2.269	10:30:19.54	10:30:58.38	0	38.8s	+388	64°	57°
4	Tmp	10	3.259	10:32:41.19	10:33:25.79	0	44.6s	[+446]	65°	61°
5	Tmp	19	4.913	10:39:02.28	10:38:53.43	0	8.9s	-89	38°	54°
6	Tmp	23	5.465	10:41:52.58	10:42:05.85	0	13.3s	+133	33°	50°
7	Tmp	24	6.155	10:43:37.90	10:43:43.60	0	5.7s	+57	24°	43°
8	Tmp	29	0.315	10:47:02.55	10:47:05.47	0	2.9s	+29	21°	40°
9	Tmp	35	1.869	10:50:26.51	10:50:32.59	0	6.1s	+61	36°	35°
10	Tmp	41	3.004	10:53:04.12	10:53:00.71	0	3.4s	-34	32°	36°
11	Tmp	43	3.669	10:55:05.45	10:54:59.39	0	6.1s	-61	35°	36°
12	Tmp	47	4.497	10:56:55.60	10:57:02.73	0	7.1s	+71	34°	33°
13	Tmp	57	0.925	11:02:43.39	11:02:58.33	0	14.9s	+149	41°	35°
14	Tmp	62	1.415	11:04:05.48	11:04:16.62	0	11.1s	+111	37°	35°
15	Tmp	64	2.495	11:06:53.90	11:06:50.11	0	3.8s	-38	25°	33°
16	Tmp	66	3.292	11:08:42.02	11:08:22.26	0	19.8s	-198	40°	35°
17	Tmp	75	4.845	11:12:53.80	11:12:51.21	0	2.6s	-26	25°	32°
18	Tmp	76	5.079	11:13:26.75	11:13:23.18	0	3.6s	-36	26°	32°
19	Tmp	87	6.824	11:19:30.64	11:19:28.10	0	2.5s	-25	13°	32°
20	Tmp	93	7.902	11:22:45.06	11:22:28.18	0	16.9s	-169	35°	29°
21	Tmp	98	8.539	11:25:03.30	11:24:44.10	0	19.2s	-192	37°	30°
22	Tmp	105	9.537	11:28:00.53	11:27:37.18	0	23.4s	-234	39°	29°
23	Tmp	109	9.965	11:29:06.93	11:28:40.84	0	26.1s	-261	39°	29°
24	Tmp	122	0.159	11:36:21.83	11:35:38.20	0	43.6s	-436	43°	33°
25	Tmp	129	1.499	11:39:54.44	11:40:10.09	0	15.7s	+157	38°	32°
26	Tmp	132	2.615	11:43:58.33	11:43:49.05	0	9.3s	-93	35°	32°
27	Tmp	141	5.221	11:50:29.52	11:50:20.64	0	8.9s	-89	28°	30°
28	Tmp	148	6.315	11:53:17.74	11:53:14.06	0	3.7s	-37	22°	30°
29	Tmp	154	8.037	11:56:35.05	11:56:40.12	0	5.1s	+51	30°	30°
30	Tmp	158	0.512	11:58:49.85	11:58:53.97	0	4.1s	+41	30°	30°
31	Tmp	162	1.880	12:00:58.85	12:00:56.48	0	2.4s	-24	29°	30°
32	Tmp	172	0.509	13:02:04.72	13:02:02.11	0	2.6s	-26	30°	30°
33	Tmp	179	1.575	13:04:19.85	13:04:21.37	0	1.5s	+15	25°	30°
34	Tmp	180	2.047	13:05:08.50	13:05:13.60	0	5.1s	+51	36°	30°
35	Tmp	183	2.463	13:06:01.63	13:05:59.95	0	1.7s	-17	30°	29°
36	Tmp	184	2.833	13:06:34.61	13:06:36.05	0	1.4s	+14	26°	29°
37	Tmp	189	4.130	13:09:26.63	13:09:08.23	0	18.4s	-184	47°	29°
38	Tmp	196	4.942	13:11:24.42	13:11:17.55	0	6.9s	-69	43°	29°
39	Tmp	196	5.157	13:11:53.08	13:11:48.32	0	4.8s	-48	38°	29°
40	Tmp	200	0.320	13:15:04.53	13:15:08.06	0	3.5s	+35	42°	29°
41	Tmp	204	1.071	13:16:44.58	13:16:46.00	0	1.4s	+14	21°	28°
42	Tmp	205	1.675	13:18:13.28	13:18:06.84	0	6.4s	-64	44°	28°
43	Tmp	205	1.860	13:18:41.03	13:18:32.43	0	8.6s	-86	47°	28°
44	Tmp	206	2.359	13:19:48.92	13:19:48.56	0	0.4s	-4	9°	28°
45	Tmp	208	2.771	13:20:37.89	13:20:37.22	0	0.7s	[-7]	19°	28°
46	Tmp	208	3.214	13:21:26.22	13:21:30.89	0	4.7s	+47	39°	28°
47	Tmp	213	4.673	13:25:07.65	13:25:07.89	0	0.2s	+2	4°	28°
48	Tmp	218	6.383	13:28:37.02	13:28:40.71	0	3.7s	+37	34°	28°
49	Tmp	226	1.801	13:33:35.94	13:33:47.04	0	11.1s	+111	47°	28°
50	Tmp	232	3.345	13:36:52.98	13:36:55.85	0	2.9s	+29	41°	28°
51	Tmp	240	5.204	13:40:38.78	13:40:43.32	0	4.5s	+45	41°	28°
52	Tmp	251	7.961	13:46:05.99	13:46:06.92	0	0.9s	[+9]	13°	28°

PC	Tp	Trc	DistPC	Ideal	Passagem	Pen	Erro	Pontos	NoPC	AtePC
53	Tmp	255	10.399	13:51:11.95	13:50:56.52	0	15.4s	-154	48°	28°
54	Tmp	263	0.632	13:55:53.44	13:56:32.39	0	39.0s	[+390]	53°	28°
55	Tmp	274	2.899	14:01:33.62	14:01:38.85	0	5.2s	+52	45°	28°
56	Tmp	276	3.715	14:03:19.71	14:03:20.33	0	0.6s	+6	10°	28°
57	Tmp	280	5.005	14:05:57.48	14:06:01.54	0	4.1s	+41	36°	28°
58	Tmp	282	5.680	14:07:15.85	14:07:20.14	0	4.3s	+43	38°	28°
59	Tmp	287	7.110	14:09:52.66	14:09:59.09	0	6.4s	+64	37°	28°
Num	81	Pen	0	PCZ	0	Total PP	4852	Col. Final	28°	





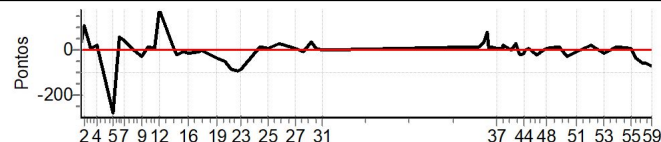
CUNHA - SP - Mitsubishi MotorSports 2021

Performance Individual

PC	Tp	Trc	DistPC	Ideal	Passagem	Pen	Erro	Pontos	NoPC	AtePC	
N u m	82	82 / Catarina Almeida da Matta / Andre Lobo Fernandes									
		Cat / NL / Largada		TURISMO LIGHT / 82 / 10:12:00							
		Rio de Janeiro-RJ				PAJERO TR4 FLEX 2.0 4X4 AT 5P					
PC	Tp	Trc	DistPC	Ideal	Passagem	Pen	Erro	Pontos	NoPC	AtePC	
1	Tmp	2	0.313	10:27:34.14	10:27:36.77	0	2.6s	+26	22°	19°	
2	Tmp	2	1.013	10:28:50.50	10:29:01.03	0	10.5s	[+105]	51°	30°	
3	Tmp	8	2.269	10:31:19.54	10:31:20.38	0	0.8s	+8	11°	20°	
4	Tmp	10	3.259	10:33:41.19	10:33:43.48	0	2.3s	+23	26°	23°	
5	Tmp	19	4.913	10:40:02.28	10:39:33.99	0	28.3s	-283	49°	40°	
6	Tmp	23	5.465	10:42:52.58	10:42:58.36	0	5.8s	+58	20°	34°	
7	Tmp	24	6.155	10:44:37.90	10:44:42.07	0	4.2s	+42	21°	28°	
8	Tmp	29	0.315	10:48:02.55	10:48:02.54	0	0.0s	0	1°	24°	
9	Tmp	35	1.869	10:51:26.51	10:51:23.24	0	3.3s	-33	29°	22°	
10	Tmp	41	3.004	10:54:04.12	10:54:05.37	0	1.3s	+13	22°	22°	
11	Tmp	43	3.669	10:56:05.45	10:56:06.10	0	0.7s	+7	15°	20°	
12	Tmp	47	4.497	10:57:55.60	10:58:13.52	0	17.9s	[+179]	40°	22°	
13	Tmp	57	0.925	11:03:43.39	11:03:43.71	0	0.3s	+3	3°	19°	
14	Tmp	62	1.415	11:05:05.48	11:05:03.47	0	2.0s	-20	15°	18°	
15	Tmp	64	2.495	11:07:53.90	11:07:52.71	0	1.2s	-12	8°	17°	
16	Tmp	66	3.292	11:09:42.02	11:09:40.76	0	1.3s	-13	16°	16°	
17	Tmp	75	4.845	11:13:53.80	11:13:52.57	0	1.2s	-12	11°	15°	
18	Tmp	76	5.079	11:14:26.75	11:14:26.42	0	0.3s	-3	3°	15°	
19	Tmp	87	6.824	11:20:30.64	11:20:26.90	0	3.7s	-37	18°	14°	
20	Tmp	93	7.902	11:23:45.06	11:23:39.94	0	5.1s	-51	10°	13°	
21	Tmp	98	8.539	11:26:03.30	11:25:54.45	0	8.9s	-89	29°	13°	
22	Tmp	105	9.537	11:29:00.53	11:28:50.87	0	9.7s	-97	30°	15°	
23	Tmp	109	9.965	11:30:06.93	11:29:57.89	0	9.0s	-90	30°	17°	
24	Tmp	122	0.159	11:37:21.83	11:37:22.88	0	1.1s	+11	10°	16°	
25	Tmp	129	1.499	11:40:54.44	11:40:55.19	0	0.8s	+8	9°	15°	
26	Tmp	132	2.615	11:44:58.33	11:45:00.90	0	2.6s	+26	21°	15°	
27	Tmp	141	5.221	11:51:29.52	11:51:30.05	0	0.5s	+5	6°	14°	
28	Tmp	148	6.315	11:54:17.74	11:54:17.07	0	0.7s	-7	7°	14°	
29	Tmp	154	8.037	11:57:35.05	11:57:38.87	0	3.8s	+38	20°	14°	
30	Tmp	158	0.512	11:59:49.85	11:59:50.78	0	0.9s	[+9]	16°	14°	
31	Tmp	162	1.880	12:01:58.85	12:01:58.99	0	0.1s	+1	4°	14°	
32	Tmp	172	0.509	13:03:04.72	13:03:05.98	0	1.3s	+13	18°	14°	
33	Tmp	179	1.575	13:05:19.85	13:05:23.09	0	3.2s	+32	36°	14°	
34	Tmp	180	2.047	13:06:08.50	13:06:16.30	0	7.8s	+78	43°	15°	
35	Tmp	183	2.463	13:07:01.63	13:07:02.14	0	0.5s	+5	14°	15°	
36	Tmp	184	2.833	13:07:34.61	13:07:36.22	0	1.6s	+16	27°	15°	
37	Tmp	189	4.130	13:10:26.63	13:10:27.09	0	0.5s	+5	10°	15°	
38	Tmp	196	4.942	13:12:24.42	13:12:25.36	0	0.9s	[+9]	14°	14°	
39	Tmp	196	5.157	13:12:53.08	13:12:54.81	0	1.7s	+17	20°	15°	
40	Tmp	200	0.320	13:16:04.53	13:16:04.57	0	0.0s	0	3°	15°	
41	Tmp	204	1.071	13:17:44.58	13:17:46.99	0	2.4s	+24	33°	15°	
42	Tmp	205	1.675	13:19:13.28	13:19:11.82	0	1.5s	-15	23°	15°	
43	Tmp	205	1.860	13:19:41.03	13:19:38.95	0	2.1s	-21	29°	15°	
44	Tmp	206	2.359	13:20:48.92	13:20:47.44	0	1.5s	-15	30°	15°	
45	Tmp	208	2.771	13:21:37.89	13:21:38.01	0	0.1s	+1	3°	15°	
46	Tmp	208	3.214	13:22:26.22	13:22:26.49	0	0.3s	+3	4°	15°	
47	Tmp	213	4.673	13:26:07.65	13:26:05.02	0	2.6s	-26	29°	15°	
48	Tmp	218	6.383	13:29:37.02	13:29:37.90	0	0.9s	+9	14°	15°	
49	Tmp	226	1.801	13:34:35.94	13:34:37.24	0	1.3s	+13	23°	15°	
50	Tmp	232	3.345	13:37:52.98	13:37:50.09	0	2.9s	-29	40°	16°	
51	Tmp	240	5.204	13:41:38.78	13:41:38.21	0	0.6s	-6	13°	15°	
52	Tmp	251	7.961	13:47:05.99	13:47:08.15	0	2.2s	+22	31°	14°	

PC	Tp	Trc	DistPC	Ideal	Passagem	Pen	Erro	Pontos	NoPC	AtePC
53	Tmp	255	10.399	13:52:11.95	13:52:10.19	0	1.8s	-18	25°	14°
54	Tmp	263	0.632	13:56:53.44	13:56:54.81	0	1.4s	+14	19°	14°
55	Tmp	274	2.899	14:02:33.62	14:02:34.32	0	0.7s	+7	11°	14°
56	Tmp	276	3.715	14:04:19.71	14:04:16.20	0	3.5s	-35	35°	14°
57	Tmp	280	5.005	14:06:57.48	14:06:51.66	0	5.8s	-58	43°	15°
58	Tmp	282	5.680	14:08:15.85	14:08:10.02	0	5.8s	-58	43°	16°
59	Tmp	287	7.110	14:10:52.66	14:10:45.45	0	7.2s	-72	43°	16°

Num	82	Pen	0	PCZ	2	Total PP	1628	Col. Final	16°
-----	----	-----	---	-----	---	----------	------	------------	-----



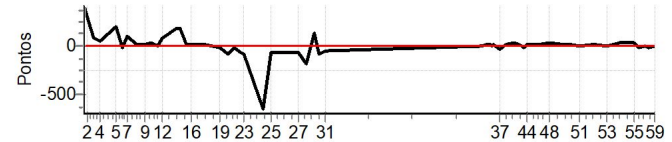


CUNHA - SP - Mitsubishi MotorSports 2021

Performance Individual

PC	Tp	Trc	DistPC	Ideal	Passagem	Pen	Erro	Pontos	NoPC	AtePC
N u m	83	83 / Rogério Massa Ribeiro / Paula Araujo								
		Cat / NL / Largada		TURISMO LIGHT / 140 / 11:10:00						
		Vinhedo-SP				ECLIPSE CROSS HPE-S 1.5T S-AWC				
PC	Tp	Trc	DistPC	Ideal	Passagem	Pen	Erro	Pontos	NoPC	AtePC
1	Tmp	2	0.313	11:25:34.14	11:26:16.06	0	41.9s	[+419]	67°	59°
2	Tmp	2	1.013	11:26:50.50	11:27:20.83	0	30.3s	[+303]	63°	63°
3	Tmp	8	2.269	11:29:19.54	11:29:28.18	0	8.6s	+86	47°	60°
4	Tmp	10	3.259	11:31:41.19	11:31:45.73	0	4.5s	+45	38°	56°
5	Tmp	19	4.913	11:38:02.28	11:38:21.62	0	19.3s	+193	44°	51°
6	Tmp	23	5.465	11:40:52.58	11:40:50.30	0	2.3s	-23	11°	44°
7	Tmp	24	6.155	11:42:37.90	11:42:47.34	0	9.4s	+94	28°	37°
8	Tmp	29	0.315	11:46:02.55	11:46:04.57	0	2.0s	+20	17°	32°
9	Tmp	35	1.869	11:49:26.51	11:49:28.47	0	2.0s	+20	25°	30°
10	Tmp	41	3.004	11:52:04.12	11:52:07.40	0	3.3s	+33	31°	29°
11	Tmp	43	3.669	11:54:05.45	11:54:05.78	0	0.3s	+3	9°	28°
12	Tmp	47	4.497	11:55:55.60	11:56:03.00	0	7.4s	+74	35°	27°
13	Tmp	57	0.925	12:01:43.39	12:02:01.31	0	17.9s	+179	43°	31°
14	Tmp	62	1.415	12:03:05.48	12:03:23.71	0	18.2s	+182	42°	31°
15	Tmp	64	2.495	12:05:53.90	12:05:54.79	0	0.9s	+9	6°	30°
16	Tmp	66	3.292	12:07:42.02	12:07:42.64	0	0.6s	+6	8°	29°
17	Tmp	75	4.845	12:11:53.80	12:11:54.54	0	0.7s	+7	6°	29°
18	Tmp	76	5.079	12:12:26.75	12:12:28.45	0	1.7s	+17	16°	29°
19	Tmp	87	6.824	12:18:30.64	12:18:28.86	0	1.8s	-18	10°	27°
20	Tmp	93	7.902	12:21:45.06	12:21:36.00	0	9.1s	-91	26°	25°
21	Tmp	98	8.539	12:24:03.30	12:24:01.39	0	1.9s	-19	10°	23°
22	Tmp	105	9.537	12:27:00.53	12:26:54.21	0	6.3s	-63	24°	24°
23	Tmp	109	9.965	12:28:06.93	12:27:58.18	0	8.8s	-88	29°	24°
24	Tmp	122	0.159	12:35:21.83	12:34:15.86	0	1m06s	-660	47°	28°
25	Tmp	129	1.499	12:38:54.44	12:38:47.59	0	6.9s	-69	30°	28°
26	Tmp	132	2.615	12:42:58.33	12:42:51.37	0	7.0s	-70	34°	28°
27	Tmp	141	5.221	12:49:29.52	12:49:22.06	0	7.5s	-75	26°	26°
28	Tmp	148	6.315	12:52:17.74	12:51:58.92	0	18.8s	-188	30°	26°
29	Tmp	154	8.037	12:55:35.05	12:55:48.39	0	13.3s	+133	36°	26°
30	Tmp	158	0.512	12:57:49.85	12:57:41.42	0	8.4s	-84	36°	26°
31	Tmp	162	1.880	12:59:58.85	12:59:52.87	0	6.0s	-60	35°	26°
32	Tmp	172	0.509	14:01:04.72	14:01:04.22	0	0.5s	-5	7°	26°
33	Tmp	179	1.575	14:03:19.85	14:03:20.67	0	0.8s	+8	15°	26°
34	Tmp	180	2.047	14:04:08.50	14:04:09.50	0	1.0s	[+10]	17°	27°
35	Tmp	183	2.463	14:05:01.63	14:05:00.64	0	1.0s	[-10]	20°	25°
36	Tmp	184	2.833	14:05:34.61	14:05:36.32	0	1.7s	+17	28°	25°
37	Tmp	189	4.130	14:08:26.63	14:08:22.61	0	4.0s	-40	34°	25°
38	Tmp	196	4.942	14:10:24.42	14:10:25.90	0	1.5s	+15	21°	25°
39	Tmp	196	5.157	14:10:53.08	14:10:53.65	0	0.6s	+6	10°	25°
40	Tmp	200	0.320	14:14:04.53	14:14:07.14	0	2.6s	+26	36°	25°
41	Tmp	204	1.071	14:15:44.58	14:15:45.39	0	0.8s	+8	15°	25°
42	Tmp	205	1.675	14:17:13.28	14:17:13.66	0	0.4s	+4	6°	25°
43	Tmp	205	1.860	14:17:41.03	14:17:38.29	0	2.7s	-27	35°	25°
44	Tmp	206	2.359	14:18:48.92	14:18:49.96	0	1.0s	+10	18°	25°
45	Tmp	208	2.771	14:19:37.89	14:19:39.72	0	1.8s	+18	30°	25°
46	Tmp	208	3.214	14:20:26.22	14:20:27.16	0	0.9s	+9	13°	25°
47	Tmp	213	4.673	14:24:07.65	14:24:08.47	0	0.8s	+8	16°	25°
48	Tmp	218	6.383	14:27:37.02	14:27:39.67	0	2.7s	+27	24°	25°
49	Tmp	226	1.801	14:32:35.94	14:32:37.11	0	1.2s	+12	21°	25°
50	Tmp	232	3.345	14:35:52.98	14:35:54.24	0	1.3s	+13	26°	25°
51	Tmp	240	5.204	14:39:38.78	14:39:38.90	0	0.1s	+1	3°	25°
52	Tmp	251	7.961	14:45:05.99	14:45:07.92	0	1.9s	+19	22°	25°

PC	Tp	Trc	DistPC	Ideal	Passagem	Pen	Erro	Pontos	NoPC	AtePC
53	Tmp	255	10.399	14:50:11.95	14:50:11.81	0	0.1s	-1	3°	25°
54	Tmp	263	0.632	14:54:53.44	14:54:56.75	0	3.3s	+33	34°	25°
55	Tmp	274	2.899	15:00:33.62	15:00:36.56	0	2.9s	+29	38°	25°
56	Tmp	276	3.715	15:02:19.71	15:02:17.37	0	2.3s	-23	28°	25°
57	Tmp	280	5.005	15:04:57.48	15:04:57.07	0	0.4s	-4	5°	25°
58	Tmp	282	5.680	15:06:15.85	15:06:14.42	0	1.4s	-14	15°	25°
59	Tmp	287	7.110	15:08:52.66	15:08:51.71	0	1.0s	-10	6°	25°
Num	83	Pen	0	PCZ	0	Total PP	2996	Col. Final	25°	





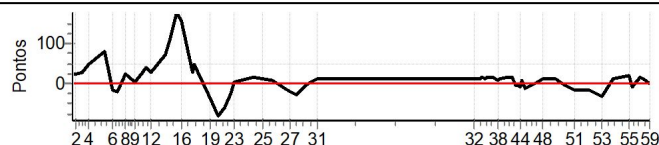
CUNHA - SP - Mitsubishi MotorSports 2021

Performance Individual

PC	Tp	Trc	DistPC	Ideal	Passagem	Pen	Erro	Pontos	NoPC	AtePC
N u m	84	84 / Andre Rolino / Rodrigo Lopes da Silva								
		Cat / NL / Largada		TURISMO LIGHT / 84 / 10:14:00						
		Sorocaba-SP				PAJERO TR4 FLEX 2.0 4X4 AT 5P				
PC	Tp	Trc	DistPC	Ideal	Passagem	Pen	Erro	Pontos	NoPC	AtePC
1	Tmp	2	0.313	10:29:34.14	10:29:36.37	0	2.2s	+22	19°	16°
2	Tmp	2	1.013	10:30:50.50	10:30:52.80	0	2.3s	+23	23°	22°
3	Tmp	8	2.269	10:33:19.54	10:33:22.22	0	2.7s	+27	29°	25°
4	Tmp	10	3.259	10:35:41.19	10:35:45.88	0	4.7s	+47	40°	26°
5	Tmp	19	4.913	10:42:02.28	10:42:10.34	0	8.1s	+81	36°	27°
6	Tmp	23	5.465	10:44:52.58	10:44:50.75	0	1.8s	-18	9°	16°
7	Tmp	24	6.155	10:46:37.90	10:46:35.69	0	2.2s	-22	13°	12°
8	Tmp	29	0.315	10:50:02.55	10:50:04.91	0	2.4s	+24	18°	12°
9	Tmp	35	1.869	10:53:26.51	10:53:26.74	0	0.2s	+2	6°	11°
10	Tmp	41	3.004	10:56:04.12	10:56:06.39	0	2.3s	+23	27°	10°
11	Tmp	43	3.669	10:58:05.45	10:58:09.53	0	4.1s	+41	28°	10°
12	Tmp	47	4.497	10:59:55.60	10:59:58.21	0	2.6s	+26	17°	10°
13	Tmp	57	0.925	11:05:43.39	11:05:50.56	0	7.2s	+72	32°	12°
14	Tmp	62	1.415	11:07:05.48	11:07:16.78	0	11.3s	+113	38°	12°
15	Tmp	64	2.495	11:09:53.90	11:10:11.66	0	17.8s	[+178]	37°	15°
16	Tmp	66	3.292	11:11:42.02	11:11:57.66	0	15.6s	[+156]	38°	18°
17	Tmp	75	4.845	11:15:53.80	11:15:56.70	0	2.9s	+29	27°	17°
18	Tmp	76	5.079	11:16:26.75	11:16:31.49	0	4.7s	+47	29°	19°
19	Tmp	87	6.824	11:22:30.64	11:22:26.73	0	3.9s	-39	21°	18°
20	Tmp	93	7.902	11:25:45.06	11:25:36.77	0	8.3s	-83	22°	17°
21	Tmp	98	8.539	11:28:03.30	11:27:57.22	0	6.1s	-61	22°	18°
22	Tmp	105	9.537	11:31:00.53	11:30:57.98	0	2.6s	-26	17°	18°
23	Tmp	109	9.965	11:32:06.93	11:32:07.21	0	0.3s	+3	1°	16°
24	Tmp	122	0.159	11:39:21.83	11:39:23.35	0	1.5s	+15	14°	15°
25	Tmp	129	1.499	11:42:54.44	11:42:55.64	0	1.2s	+12	15°	14°
26	Tmp	132	2.615	11:46:58.33	11:46:58.94	0	0.6s	+6	9°	14°
27	Tmp	141	5.221	11:53:29.52	11:53:27.48	0	2.0s	-20	18°	13°
28	Tmp	148	6.315	11:56:17.74	11:56:14.69	0	3.1s	-31	20°	13°
29	Tmp	154	8.037	11:59:35.05	11:59:34.61	0	0.4s	-4	6°	13°
30	Tmp	158	0.512	12:01:49.85	12:01:50.27	0	0.4s	+4	7°	13°
31	Tmp	162	1.880	12:03:58.85	12:04:00.06	0	1.2s	+12	20°	13°
32	Tmp	172	0.509	13:05:04.72	13:05:05.95	0	1.2s	+12	15°	13°
33	Tmp	179	1.575	13:07:19.85	13:07:20.74	0	0.9s	+9	16°	13°
34	Tmp	180	2.047	13:08:08.50	13:08:09.96	0	1.5s	+15	20°	12°
35	Tmp	183	2.463	13:09:01.63	13:09:02.72	0	1.1s	+11	24°	12°
36	Tmp	184	2.833	13:09:34.61	13:09:35.92	0	1.3s	+13	23°	12°
37	Tmp	189	4.130	13:12:26.63	13:12:28.14	0	1.5s	+15	21°	12°
38	Tmp	196	4.942	13:14:24.42	13:14:24.90	0	0.5s	+5	11°	11°
39	Tmp	196	5.157	13:14:53.08	13:14:54.06	0	1.0s	[+10]	12°	11°
40	Tmp	200	0.320	13:18:04.53	13:18:06.11	0	1.6s	+16	29°	11°
41	Tmp	204	1.071	13:19:44.58	13:19:45.92	0	1.3s	+13	20°	11°
42	Tmp	205	1.675	13:21:13.28	13:21:12.90	0	0.4s	-4	8°	11°
43	Tmp	205	1.860	13:21:41.03	13:21:40.30	0	0.7s	-7	9°	11°
44	Tmp	206	2.359	13:22:48.92	13:22:48.09	0	0.8s	-8	15°	11°
45	Tmp	208	2.771	13:23:37.89	13:23:38.63	0	0.7s	+7	18°	11°
46	Tmp	208	3.214	13:24:26.22	13:24:24.98	0	1.2s	-12	20°	11°
47	Tmp	213	4.673	13:28:07.65	13:28:07.37	0	0.3s	-3	7°	11°
48	Tmp	218	6.383	13:31:37.02	13:31:37.87	0	0.9s	+9	13°	11°
49	Tmp	226	1.801	13:36:35.94	13:36:36.99	0	1.1s	+11	20°	11°
50	Tmp	232	3.345	13:39:52.98	13:39:52.34	0	0.6s	-6	12°	11°
51	Tmp	240	5.204	13:43:38.78	13:43:36.95	0	1.8s	-18	27°	12°
52	Tmp	251	7.961	13:49:05.99	13:49:04.44	0	1.6s	-16	21°	12°

PC	Tp	Trc	DistPC	Ideal	Passagem	Pen	Erro	Pontos	NoPC	AtePC
53	Tmp	255	10.399	13:54:11.95	13:54:08.37	0	3.6s	-36	33°	12°
54	Tmp	263	0.632	13:58:53.44	13:58:54.34	0	0.9s	+9	12°	12°
55	Tmp	274	2.899	14:04:33.62	14:04:35.42	0	1.8s	+18	30°	12°
56	Tmp	276	3.715	14:06:19.71	14:06:18.83	0	0.9s	-9	15°	11°
57	Tmp	280	5.005	14:08:57.48	14:08:58.81	0	1.3s	+13	16°	11°
58	Tmp	282	5.680	14:10:15.85	14:10:16.88	0	1.0s	[+10]	13°	11°
59	Tmp	287	7.110	14:12:52.66	14:12:52.49	0	0.2s	-2	3°	10°

Num	84	Pen	0	PCZ	0	Total PP	1230	Col. Final	10°
-----	----	-----	---	-----	---	----------	------	------------	-----





CUNHA - SP - Mitsubishi MotorSports 2021

Performance Individual

PC	Tp	Trc	DistPC	Ideal	Passagem	Pen	Erro	Pontos	NoPC	AtePC	PC	Tp	Trc	DistPC	Ideal	Passagem	Pen	Erro	Pontos	NoPC	AtePC											
N u m	85	85 / Carlos Wild Veiga Junior / Thiago Assi Pessoa Wild Veiga										53	Tmp	255	10.399	13:55:11.95	--:--:--	0		+6000	75 °	68 °										
	NC	Cat / NL / Largada TURISMO LIGHT / 85 / 10:15:00										54	Tmp	263	0.632	13:59:53.44	--:--:--	0		+6000	75 °	68 °										
	São Paulo-sp PAJERO TR4 FLEX 2.0L 4X4 AT 5P										55	Tmp	274	2.899	14:05:33.62	--:--:--	0		+6000	75 °	69 °											
1	Tmp	2	0.313	10:30:34.14	10:30:46.34	0	12.2s	[+122]	55 °	50 °	56	Tmp	276	3.715	14:07:19.71	--:--:--	0		+6000	75 °	69 °											
2	Tmp	2	1.013	10:31:50.50	10:32:00.06	0	9.6s	[+96]	47 °	50 °	57	Tmp	280	5.005	14:09:57.48	--:--:--	0		+6000	75 °	69 °											
3	Tmp	8	2.269	10:34:19.54	10:34:22.23	0	2.7s	+27	28 °	46 °	58	Tmp	282	5.680	14:11:15.85	--:--:--	0		+6000	75 °	69 °											
4	Tmp	10	3.259	10:36:41.19	10:36:35.26	0	5.9s	-59	42 °	43 °	59	Tmp	287	7.110	14:13:52.66	--:--:--	0		+6000	75 °	69 °											
5	Tmp	19	4.913	10:43:02.28	10:42:34.38	0	27.9s	-279	48 °	45 °	<table border="1" style="width: 100%; border-collapse: collapse;"> <tr> <td>Num</td><td>85</td><td>Pen</td><td>0</td><td>PCZ</td><td>0</td><td>Total PP</td><td>201016</td><td>Col. Final</td><td>NC</td> </tr> </table>												Num	85	Pen	0	PCZ	0	Total PP	201016	Col. Final	NC
Num	85	Pen	0	PCZ	0	Total PP	201016	Col. Final	NC																							
6	Tmp	23	5.465	10:45:52.58	10:45:54.06	0	1.5s	+15	8 °	37 °																						
7	Tmp	24	6.155	10:47:37.90	10:47:39.18	0	1.3s	+13	10 °	31 °																						
8	Tmp	29	0.315	10:51:02.55	10:50:59.06	0	3.5s	-35	25 °	27 °																						
9	Tmp	35	1.869	10:54:26.51	10:54:15.40	0	11.1s	-111	40 °	28 °																						
10	Tmp	41	3.004	10:57:04.12	10:56:43.90	0	20.2s	-202	42 °	30 °																						
11	Tmp	43	3.669	10:59:05.45	10:58:34.96	0	30.5s	-305	43 °	35 °																						
12	Tmp	47	4.497	11:00:55.60	11:00:25.38	0	30.2s	-302	43 °	38 °																						
13	Tmp	57	0.925	11:06:43.39	11:06:47.79	0	4.4s	+44	22 °	36 °																						
14	Tmp	62	1.415	11:08:05.48	11:08:06.00	0	0.5s	[+5]	5 °	36 °																						
15	Tmp	64	2.495	11:10:53.90	11:10:47.38	0	6.5s	-65	30 °	34 °																						
16	Tmp	66	3.292	11:12:42.02	11:12:33.77	0	8.3s	-83	35 °	34 °																						
17	Tmp	75	4.845	11:16:53.80	11:16:32.91	0	20.9s	-209	40 °	33 °																						
18	Tmp	76	5.079	11:17:26.75	11:17:10.98	0	15.8s	-158	39 °	34 °																						
19	Tmp	87	6.824	11:23:30.64	11:22:39.80	0	50.8s	-508	43 °	35 °																						
20	Tmp	93	7.902	11:26:45.06	11:25:51.89	0	53.2s	-532	44 °	37 °																						
21	Tmp	98	8.539	11:29:03.30	11:28:03.51	0	59.8s	-598	46 °	38 °																						
22	Tmp	105	9.537	11:32:00.53	11:31:00.60	0	59.9s	-599	45 °	38 °																						
23	Tmp	109	9.965	11:33:06.93	11:32:09.50	0	57.4s	-574	46 °	37 °																						
24	Tmp	122	0.159	11:40:21.83	11:38:19.01	0	2m02s	-1228	49 °	39 °																						
25	Tmp	129	1.499	11:43:54.44	11:43:15.53	0	38.9s	-389	43 °	40 °																						
26	Tmp	132	2.615	11:47:58.33	11:47:59.58	0	1.3s	+13	14 °	40 °																						
27	Tmp	141	5.221	11:54:29.52	12:04:58.32	0	10m28s	+6000	76 °	45 °																						
28	Tmp	148	6.315	11:57:17.74	12:06:57.45	0	9m39s	+5797	64 °	46 °																						
29	Tmp	154	8.037	12:00:35.05	12:09:52.71	0	9m17s	+5577	63 °	47 °																						
30	Tmp	158	0.512	12:02:49.85	12:10:54.69	0	8m04s	+4848	62 °	50 °																						
31	Tmp	162	1.880	12:04:58.85	12:12:23.49	0	7m24s	+4446	62 °	51 °																						
32	Tmp	172	0.509	13:06:04.72	--:--:--	0		+6000	75 °	52 °																						
33	Tmp	179	1.575	13:08:19.85	--:--:--	0		+6000	75 °	52 °																						
34	Tmp	180	2.047	13:09:08.50	--:--:--	0		+6000	75 °	56 °																						
35	Tmp	183	2.463	13:10:01.63	--:--:--	0		+6000	75 °	57 °																						
36	Tmp	184	2.833	13:10:34.61	--:--:--	0		+6000	75 °	59 °																						
37	Tmp	189	4.130	13:13:26.63	--:--:--	0		+6000	75 °	59 °																						
38	Tmp	196	4.942	13:15:24.42	--:--:--	0		+6000	75 °	61 °																						
39	Tmp	196	5.157	13:15:53.08	--:--:--	0		+6000	75 °	61 °																						
40	Tmp	200	0.320	13:19:04.53	--:--:--	0		+6000	75 °	62 °																						
41	Tmp	204	1.071	13:20:44.58	--:--:--	0		+6000	75 °	62 °																						
42	Tmp	205	1.675	13:22:13.28	--:--:--	0		+6000	75 °	62 °																						
43	Tmp	205	1.860	13:22:41.03	--:--:--	0		+6000	75 °	62 °																						
44	Tmp	206	2.359	13:23:48.92	--:--:--	0		+6000	75 °	62 °																						
45	Tmp	208	2.771	13:24:37.89	--:--:--	0		+6000	75 °	62 °																						
46	Tmp	208	3.214	13:25:26.22	--:--:--	0		+6000	75 °	62 °																						
47	Tmp	213	4.673	13:29:07.65	--:--:--	0		+6000	75 °	67 °																						
48	Tmp	218	6.383	13:32:37.02	--:--:--	0		+6000	75 °	67 °																						
49	Tmp	226	1.801	13:37:35.94	--:--:--	0		+6000	75 °	68 °																						
50	Tmp	232	3.345	13:40:52.98	--:--:--	0		+6000	75 °	68 °																						
51	Tmp	240	5.204	13:44:38.78	--:--:--	0		+6000	75 °	68 °																						
52	Tmp	251	7.961	13:50:05.99	--:--:--	0		+6000	75 °	68 °																						





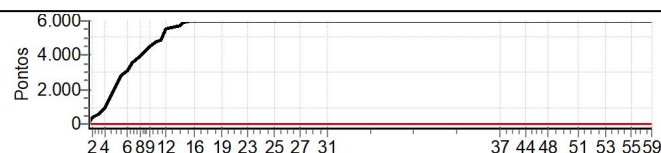
CUNHA - SP - Mitsubishi MotorSports 2021

Performance Individual

PC	Tp	Trc	DistPC	Ideal	Passagem	Pen	Erro	Pontos	NoPC	AtePC
N u m	86	86 / Pedro Henrique Moset Panighel / Maria Lourdes Alves Fontoura								
		Cat / NL / Largada		TURISMO LIGHT / 86 / 10:16:00						
		Niteroi-RJ		PAJERO TR4 FLEX 2.0 4X4 MT 5P						
PC	Tp	Trc	DistPC	Ideal	Passagem	Pen	Erro	Pontos	NoPC	AtePC
1	Tmp	2	0.313	10:31:34.14	10:31:46.99	0	12.9s	+129	56 °	51 °
2	Tmp	2	1.013	10:32:50.50	10:33:28.59	0	38.1s	+381	66 °	59 °
3	Tmp	8	2.269	10:35:19.54	10:36:20.06	0	1m00s	[+605]	68 °	63 °
4	Tmp	10	3.259	10:37:41.19	10:39:10.33	0	1m29s	[+891]	70 °	66 °
5	Tmp	19	4.913	10:44:02.28	10:48:45.52	0	4m43s	+2832	71 °	70 °
6	Tmp	23	5.465	10:46:52.58	10:52:01.58	0	5m09s	+3090	69 °	72 °
7	Tmp	24	6.155	10:48:37.90	10:54:37.70	0	5m59s	+3598	70 °	70 °
8	Tmp	29	0.315	10:52:02.55	10:58:36.20	0	6m33s	+3937	66 °	70 °
9	Tmp	35	1.869	10:55:26.51	11:02:54.73	0	7m28s	+4482	68 °	69 °
10	Tmp	41	3.004	10:58:04.12	11:06:00.32	0	7m56s	+4762	68 °	69 °
11	Tmp	43	3.669	11:00:05.45	11:08:13.11	0	8m07s	+4877	69 °	69 °
12	Tmp	47	4.497	11:01:55.60	11:11:06.48	0	9m10s	+5509	69 °	69 °
13	Tmp	57	0.925	11:07:43.39	11:17:10.59	0	9m27s	+5672	70 °	67 °
14	Tmp	62	1.415	11:09:05.48	11:18:53.75	0	9m48s	+5883	70 °	67 °
15	Tmp	64	2.495	11:11:53.90	11:22:10.36	0	10m16s	+6000	76 °	67 °
16	Tmp	66	3.292	11:13:42.02	11:24:09.73	0	10m27s	+6000	76 °	68 °
17	Tmp	75	4.845	11:17:53.80	11:28:54.65	0	11m00s	+6000	76 °	68 °
18	Tmp	76	5.079	11:18:26.75	11:29:33.23	0	11m06s	+6000	76 °	68 °
19	Tmp	87	6.824	11:24:30.64	11:36:54.79	0	12m24s	+6000	76 °	68 °
20	Tmp	93	7.902	11:27:45.06	11:41:32.25	0	13m47s	+6000	76 °	69 °
21	Tmp	98	8.539	11:30:03.30	11:44:09.42	0	14m06s	+6000	76 °	69 °
22	Tmp	105	9.537	11:33:00.53	11:47:26.49	0	14m26s	+6000	76 °	69 °
23	Tmp	109	9.965	11:34:06.93	11:48:40.14	0	14m33s	+6000	76 °	72 °
24	Tmp	122	0.159	11:41:21.83	11:55:50.17	0	14m28s	+6000	76 °	72 °
25	Tmp	129	1.499	11:44:54.44	11:59:48.70	0	14m54s	+6000	76 °	72 °
26	Tmp	132	2.615	11:48:58.33	12:04:03.91	0	15m05s	+6000	76 °	73 °
27	Tmp	141	5.221	11:55:29.52	12:11:26.28	0	15m56s	+6000	75 °	73 °
28	Tmp	148	6.315	11:58:17.74	12:14:20.96	0	16m03s	+6000	76 °	73 °
29	Tmp	154	8.037	12:01:35.05	12:18:19.60	0	16m44s	+6000	76 °	73 °
30	Tmp	158	0.512	12:03:49.85	12:20:06.56	0	16m16s	+6000	76 °	73 °
31	Tmp	162	1.880	12:05:58.85	12:22:40.33	0	16m41s	+6000	76 °	72 °
32	Tmp	172	0.509	13:07:04.72	13:19:55.45	0	12m50s	+6000	74 °	72 °
33	Tmp	179	1.575	13:09:19.85	13:22:25.66	0	13m05s	+6000	74 °	73 °
34	Tmp	180	2.047	13:10:08.50	13:23:25.09	0	13m16s	+6000	74 °	73 °
35	Tmp	183	2.463	13:11:01.63	13:24:14.46	0	13m12s	+6000	74 °	73 °
36	Tmp	184	2.833	13:11:34.61	13:24:46.64	0	13m12s	+6000	74 °	73 °
37	Tmp	189	4.130	13:14:26.63	13:27:34.80	0	13m08s	+6000	74 °	73 °
38	Tmp	196	4.942	13:16:24.42	13:29:33.09	0	13m08s	+6000	74 °	73 °
39	Tmp	196	5.157	13:16:53.08	13:30:04.53	0	13m11s	+6000	74 °	73 °
40	Tmp	200	0.320	13:20:04.53	13:33:17.56	0	13m13s	+6000	74 °	73 °
41	Tmp	204	1.071	13:21:44.58	13:35:06.28	0	13m21s	+6000	74 °	73 °
42	Tmp	205	1.675	13:23:13.28	13:36:36.42	0	13m23s	+6000	74 °	73 °
43	Tmp	205	1.860	13:23:41.03	13:37:15.04	0	13m34s	+6000	74 °	73 °
44	Tmp	206	2.359	13:24:48.92	13:38:17.27	0	13m28s	+6000	74 °	73 °
45	Tmp	208	2.771	13:25:37.89	13:39:06.82	0	13m28s	+6000	74 °	73 °
46	Tmp	208	3.214	13:26:26.22	13:39:56.91	0	13m30s	+6000	74 °	73 °
47	Tmp	213	4.673	13:30:07.65	13:43:58.69	0	13m51s	+6000	74 °	73 °
48	Tmp	218	6.383	13:33:37.02	13:47:52.68	0	14m15s	+6000	74 °	73 °
49	Tmp	226	1.801	13:38:35.94	13:52:52.15	0	14m16s	+6000	74 °	73 °
50	Tmp	232	3.345	13:41:52.98	13:56:33.31	0	14m40s	+6000	74 °	73 °
51	Tmp	240	5.204	13:45:38.78	14:00:42.10	0	15m03s	+6000	74 °	73 °
52	Tmp	251	7.961	13:51:05.99	14:07:01.73	0	15m55s	+6000	74 °	73 °

PC	Tp	Trc	DistPC	Ideal	Passagem	Pen	Erro	Pontos	NoPC	AtePC
53	Tmp	255	10.399	13:56:11.95	14:12:49.94	0	16m38s	+6000	74 °	73 °
54	Tmp	263	0.632	14:00:53.44	14:18:07.12	0	17m13s	+6000	74 °	73 °
55	Tmp	274	2.899	14:06:33.62	14:24:46.25	0	18m12s	+6000	74 °	73 °
56	Tmp	276	3.715	14:08:19.71	14:26:36.78	0	18m17s	+6000	74 °	73 °
57	Tmp	280	5.005	14:10:57.48	14:29:33.69	0	18m36s	+6000	74 °	73 °
58	Tmp	282	5.680	14:12:15.85	14:30:55.46	0	18m39s	+6000	74 °	73 °
59	Tmp	287	7.110	14:14:52.66	14:33:41.63	0	18m49s	+6000	74 °	73 °

Num	86	Pen	0	PCZ	0	Total PP	315152	Col. Final	NC
-----	----	-----	---	-----	---	----------	--------	------------	----



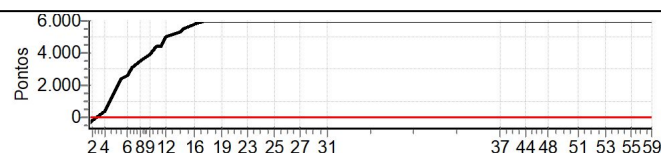


CUNHA - SP - Mitsubishi MotorSports 2021

Performance Individual

PC	Tp	Trc	DistPC	Ideal	Passagem	Pen	Erro	Pontos	NoPC	AtePC
N u m	87	87 / Pedro Viana de Holanda / Maria Junko Mizuno Holanda								
		Cat / NL / Largada		TURISMO LIGHT / 87 / 10:17:00						
		Magé-rj		PAJERO TR4 FLEX 2.0 4X4 AT						
PC	Tp	Trc	DistPC	Ideal	Passagem	Pen	Erro	Pontos	NoPC	AtePC
1	Tmp	2	0.313	10:32:34.14	10:31:53.97	0	40.2s	-402	66°	71°
2	Tmp	2	1.013	10:33:50.50	10:33:34.43	0	16.1s	-161	56°	68°
3	Tmp	8	2.269	10:36:19.54	10:36:27.04	0	7.5s	[+75]	44°	65°
4	Tmp	10	3.259	10:38:41.19	10:39:17.79	0	36.6s	[+366]	60°	60°
5	Tmp	19	4.913	10:45:02.28	10:49:00.76	0	3m58s	+2385	69°	69°
6	Tmp	23	5.465	10:47:52.58	10:52:12.35	0	4m19s	+2598	67°	66°
7	Tmp	24	6.155	10:49:37.90	10:54:51.89	0	5m14s	+3140	68°	68°
8	Tmp	29	0.315	10:53:02.55	10:58:53.31	0	5m50s	+3508	65°	68°
9	Tmp	35	1.869	10:56:26.51	11:02:58.25	0	6m31s	+3917	64°	68°
10	Tmp	41	3.004	10:59:04.12	11:06:19.54	0	7m15s	+4354	67°	67°
11	Tmp	43	3.669	11:01:05.45	11:08:29.23	0	7m23s	+4438	67°	66°
12	Tmp	47	4.497	11:02:55.60	11:11:14.17	0	8m18s	+4986	68°	66°
13	Tmp	57	0.925	11:08:43.39	11:17:31.46	0	8m48s	+5281	69°	66°
14	Tmp	62	1.415	11:10:05.48	11:19:15.50	0	9m10s	+5500	69°	66°
15	Tmp	64	2.495	11:12:53.90	11:22:23.27	0	9m29s	+5694	69°	66°
16	Tmp	66	3.292	11:14:42.02	11:24:21.54	0	9m39s	+5795	69°	66°
17	Tmp	75	4.845	11:18:53.80	11:29:02.71	0	10m08s	+6000	75°	66°
18	Tmp	76	5.079	11:19:26.75	11:29:44.04	0	10m17s	+6000	75°	67°
19	Tmp	87	6.824	11:25:30.64	11:37:18.74	0	11m48s	+6000	75°	67°
20	Tmp	93	7.902	11:28:45.06	11:41:43.05	0	12m58s	+6000	75°	67°
21	Tmp	98	8.539	11:31:03.30	11:44:20.13	0	13m16s	+6000	75°	67°
22	Tmp	105	9.537	11:34:00.53	11:47:54.89	0	13m54s	+6000	75°	68°
23	Tmp	109	9.965	11:35:06.93	11:49:10.08	0	14m03s	+6000	75°	68°
24	Tmp	122	0.159	11:42:21.83	11:56:02.48	0	13m40s	+6000	75°	68°
25	Tmp	129	1.499	11:45:54.44	12:00:11.49	0	14m17s	+6000	75°	68°
26	Tmp	132	2.615	11:49:58.33	12:04:07.59	0	14m09s	+6000	75°	69°
27	Tmp	141	5.221	11:56:29.52	12:11:41.31	0	15m11s	+6000	74°	69°
28	Tmp	148	6.315	11:59:17.74	12:14:35.75	0	15m18s	+6000	75°	70°
29	Tmp	154	8.037	12:02:35.05	12:18:23.18	0	15m48s	+6000	75°	70°
30	Tmp	158	0.512	12:04:49.85	12:20:12.08	0	15m22s	+6000	75°	70°
31	Tmp	162	1.880	12:06:58.85	12:22:47.87	0	15m49s	+6000	75°	69°
32	Tmp	172	0.509	13:08:04.72	13:20:02.65	0	11m57s	+6000	73°	69°
33	Tmp	179	1.575	13:10:19.85	13:22:30.74	0	12m10s	+6000	73°	72°
34	Tmp	180	2.047	13:11:08.50	13:23:27.61	0	12m19s	+6000	73°	72°
35	Tmp	183	2.463	13:12:01.63	13:24:18.91	0	12m17s	+6000	73°	72°
36	Tmp	184	2.833	13:12:34.61	13:24:56.08	0	12m21s	+6000	73°	72°
37	Tmp	189	4.130	13:15:26.63	13:27:38.82	0	12m12s	+6000	73°	72°
38	Tmp	196	4.942	13:17:24.42	13:29:41.23	0	12m16s	+6000	73°	72°
39	Tmp	196	5.157	13:17:53.08	13:30:11.02	0	12m17s	+6000	73°	72°
40	Tmp	200	0.320	13:21:04.53	13:33:23.66	0	12m19s	+6000	73°	72°
41	Tmp	204	1.071	13:22:44.58	13:35:22.59	0	12m38s	+6000	73°	72°
42	Tmp	205	1.675	13:24:13.28	13:36:58.04	0	12m44s	+6000	73°	72°
43	Tmp	205	1.860	13:24:41.03	13:37:20.12	0	12m39s	+6000	73°	72°
44	Tmp	206	2.359	13:25:48.92	13:38:24.47	0	12m35s	+6000	73°	72°
45	Tmp	208	2.771	13:26:37.89	13:39:11.46	0	12m33s	+6000	73°	72°
46	Tmp	208	3.214	13:27:26.22	13:40:08.99	0	12m42s	+6000	73°	72°
47	Tmp	213	4.673	13:31:07.65	13:44:03.27	0	12m55s	+6000	73°	72°
48	Tmp	218	6.383	13:34:37.02	13:48:10.99	0	13m34s	+6000	73°	72°
49	Tmp	226	1.801	13:39:35.94	13:52:55.03	0	13m19s	+6000	73°	72°
50	Tmp	232	3.345	13:42:52.98	13:56:38.89	0	13m45s	+6000	73°	72°
51	Tmp	240	5.204	13:46:38.78	14:00:46.31	0	14m07s	+6000	73°	72°
52	Tmp	251	7.961	13:52:05.99	14:07:06.74	0	15m00s	+6000	73°	72°

PC	Tp	Trc	DistPC	Ideal	Passagem	Pen	Erro	Pontos	NoPC	AtePC
53	Tmp	255	10.399	13:57:11.95	14:13:05.19	0	15m53s	+6000	73°	72°
54	Tmp	263	0.632	14:01:53.44	14:18:31.39	0	16m38s	+6000	73°	72°
55	Tmp	274	2.899	14:07:33.62	14:24:49.45	0	17m15s	+6000	73°	72°
56	Tmp	276	3.715	14:09:19.71	14:26:40.95	0	17m21s	+6000	73°	72°
57	Tmp	280	5.005	14:11:57.48	14:29:41.36	0	17m43s	+6000	73°	72°
58	Tmp	282	5.680	14:13:15.85	14:31:03.53	0	17m47s	+6000	73°	72°
59	Tmp	287	7.110	14:15:52.66	14:33:45.97	0	17m53s	+6000	73°	72°
Num	87	Pen	0	PCZ	0	Total PP	310159	Col. Final	NC	



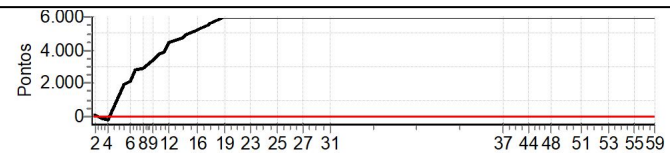


CUNHA - SP - Mitsubishi MotorSports 2021

Performance Individual

PC	Tp	Trc	DistPC	Ideal	Passagem	Pen	Erro	Pontos	NoPC	AtePC
N u m	88	88 / Adelino da Silva Valente / Valéria Teixeira Valente								
		Cat / NL / Largada		TURISMO LIGHT / 88 / 10:18:00						
		Magê-rj		L200 TRITON 3.2 DIESEL MT						
PC	Tp	Trc	DistPC	Ideal	Passagem	Pen	Erro	Pontos	NoPC	AtePC
1	Tmp	2	0.313	10:33:34.14	10:33:46.24	0	12.1s	[+121]	54 °	49 °
2	Tmp	2	1.013	10:34:50.50	10:35:00.90	0	10.4s	[+104]	50 °	54 °
3	Tmp	8	2.269	10:37:19.54	10:37:11.79	0	7.8s	-78	46 °	51 °
4	Tmp	10	3.259	10:39:41.19	10:39:21.19	0	20.0s	-200	55 °	53 °
5	Tmp	19	4.913	10:46:02.28	10:49:12.37	0	3m10s	+1901	68 °	65 °
6	Tmp	23	5.465	10:48:52.58	10:52:21.06	0	3m28s	+2085	65 °	64 °
7	Tmp	24	6.155	10:50:37.90	10:55:14.95	0	4m37s	+2771	67 °	65 °
8	Tmp	29	0.315	10:54:02.55	10:58:55.79	0	4m53s	+2932	64 °	65 °
9	Tmp	35	1.869	10:57:26.51	11:03:01.20	0	5m34s	+3347	63 °	64 °
10	Tmp	41	3.004	11:00:04.12	11:06:22.09	0	6m18s	+3780	65 °	64 °
11	Tmp	43	3.669	11:02:05.45	11:08:31.59	0	6m26s	+3861	65 °	65 °
12	Tmp	47	4.497	11:03:55.60	11:11:17.65	0	7m22s	+4421	66 °	65 °
13	Tmp	57	0.925	11:09:43.39	11:17:33.91	0	7m50s	+4705	67 °	65 °
14	Tmp	62	1.415	11:11:05.48	11:19:18.45	0	8m13s	+4930	67 °	65 °
15	Tmp	64	2.495	11:13:53.90	11:22:27.17	0	8m33s	+5133	68 °	65 °
16	Tmp	66	3.292	11:15:42.02	11:24:24.92	0	8m42s	+5229	68 °	65 °
17	Tmp	75	4.845	11:19:53.80	11:29:06.46	0	9m12s	+5527	68 °	65 °
18	Tmp	76	5.079	11:20:26.75	11:29:46.87	0	9m20s	+5601	68 °	65 °
19	Tmp	87	6.824	11:26:30.64	11:37:26.67	0	10m56s	+6000	74 °	65 °
20	Tmp	93	7.902	11:29:45.06	11:41:46.75	0	12m01s	+6000	74 °	66 °
21	Tmp	98	8.539	11:32:03.30	11:44:27.83	0	12m24s	+6000	74 °	66 °
22	Tmp	105	9.537	11:35:00.53	11:48:00.46	0	12m59s	+6000	74 °	66 °
23	Tmp	109	9.965	11:36:06.93	11:49:15.22	0	13m08s	+6000	74 °	66 °
24	Tmp	122	0.159	11:43:21.83	11:56:08.05	0	12m46s	+6000	74 °	66 °
25	Tmp	129	1.499	11:46:54.44	12:00:14.89	0	13m20s	+6000	74 °	66 °
26	Tmp	132	2.615	11:50:58.33	12:04:10.68	0	13m12s	+6000	74 °	67 °
27	Tmp	141	5.221	11:57:29.52	12:11:44.34	0	14m14s	+6000	73 °	67 °
28	Tmp	148	6.315	12:00:17.74	12:14:39.01	0	14m21s	+6000	74 °	67 °
29	Tmp	154	8.037	12:03:35.05	12:18:26.64	0	14m51s	+6000	74 °	68 °
30	Tmp	158	0.512	12:05:49.85	12:20:25.18	0	14m35s	+6000	74 °	68 °
31	Tmp	162	1.880	12:07:58.85	12:22:50.31	0	14m51s	+6000	74 °	68 °
32	Tmp	172	0.509	13:09:04.72	13:20:07.26	0	11m02s	+6000	72 °	68 °
33	Tmp	179	1.575	13:11:19.85	13:22:32.44	0	11m12s	+6000	72 °	69 °
34	Tmp	180	2.047	13:12:08.50	13:23:29.13	0	11m20s	+6000	72 °	70 °
35	Tmp	183	2.463	13:13:01.63	13:24:22.57	0	11m20s	+6000	72 °	70 °
36	Tmp	184	2.833	13:13:34.61	13:24:58.26	0	11m23s	+6000	72 °	71 °
37	Tmp	189	4.130	13:16:26.63	13:27:40.99	0	11m14s	+6000	72 °	71 °
38	Tmp	196	4.942	13:18:24.42	13:29:44.39	0	11m20s	+6000	72 °	71 °
39	Tmp	196	5.157	13:18:53.08	13:30:12.61	0	11m19s	+6000	72 °	71 °
40	Tmp	200	0.320	13:22:04.53	13:33:25.26	0	11m20s	+6000	72 °	71 °
41	Tmp	204	1.071	13:23:44.58	13:35:28.39	0	11m43s	+6000	72 °	71 °
42	Tmp	205	1.675	13:25:13.28	13:37:01.23	0	11m48s	+6000	72 °	71 °
43	Tmp	205	1.860	13:25:41.03	13:37:22.62	0	11m41s	+6000	72 °	71 °
44	Tmp	206	2.359	13:26:48.92	13:38:26.42	0	11m37s	+6000	72 °	71 °
45	Tmp	208	2.771	13:27:37.89	13:39:14.12	0	11m36s	+6000	72 °	71 °
46	Tmp	208	3.214	13:28:26.22	13:40:11.86	0	11m45s	+6000	72 °	71 °
47	Tmp	213	4.673	13:32:07.65	13:44:06.08	0	11m58s	+6000	72 °	71 °
48	Tmp	218	6.383	13:35:37.02	13:48:16.22	0	12m39s	+6000	72 °	71 °
49	Tmp	226	1.801	13:40:35.94	13:52:57.53	0	12m21s	+6000	72 °	71 °
50	Tmp	232	3.345	13:43:52.98	13:56:40.81	0	12m47s	+6000	72 °	71 °
51	Tmp	240	5.204	13:47:38.78	14:00:49.50	0	13m10s	+6000	72 °	71 °
52	Tmp	251	7.961	13:53:05.99	14:07:08.94	0	14m03s	+6000	72 °	71 °

PC	Tp	Trc	DistPC	Ideal	Passagem	Pen	Erro	Pontos	NoPC	AtePC
53	Tmp	255	10.399	13:58:11.95	14:13:06.69	0	14m54s	+6000	72 °	71 °
54	Tmp	263	0.632	14:02:53.44	14:18:33.63	0	15m40s	+6000	72 °	71 °
55	Tmp	274	2.899	14:08:33.62	14:24:59.78	0	16m26s	+6000	72 °	71 °
56	Tmp	276	3.715	14:10:19.71	14:26:42.44	0	16m22s	+6000	72 °	71 °
57	Tmp	280	5.005	14:12:57.48	14:29:44.63	0	16m47s	+6000	72 °	71 °
58	Tmp	282	5.680	14:14:15.85	14:31:06.35	0	16m50s	+6000	72 °	71 °
59	Tmp	287	7.110	14:16:52.66	14:33:49.64	0	16m57s	+6000	72 °	71 °
Num	88	Pen	0	PCZ	0	Total PP	302501	Col. Final	NC	



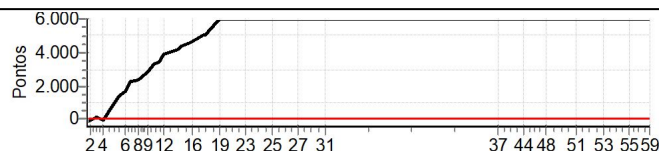


CUNHA - SP - Mitsubishi MotorSports 2021

Performance Individual

PC	Tp	Trc	DistPC	Ideal	Passagem	Pen	Erro	Pontos	NoPC	AtePC
N u m	89	89 / Adalberto Nogueira Barbosa / Tânia Maria Duarte Tavares								
		Cat / NL / Largada		TURISMO LIGHT / 89 / 10:19:00						
		Pinheiral-rj		PAJERO DAKAR 3.2L D A/T						
PC	Tp	Trc	DistPC	Ideal	Passagem	Pen	Erro	Pontos	NoPC	AtePC
1	Tmp	2	0.313	10:34:34.14	10:34:17.91	0	16.2s	-162	59°	69°
2	Tmp	2	1.013	10:35:50.50	10:35:40.21	0	10.3s	-103	49°	62°
3	Tmp	8	2.269	10:38:19.54	10:38:29.75	0	10.2s	+102	49°	56°
4	Tmp	10	3.259	10:40:41.19	10:40:36.36	0	4.8s	-48	41°	48°
5	Tmp	19	4.913	10:47:02.28	10:49:22.62	0	2m20s	[+1403]	66°	44°
6	Tmp	23	5.465	10:49:52.58	10:52:42.27	0	2m49s	[+1697]	63°	56°
7	Tmp	24	6.155	10:51:37.90	10:55:18.14	0	3m40s	+2202	64°	60°
8	Tmp	29	0.315	10:55:02.55	10:58:59.45	0	3m56s	+2369	61°	60°
9	Tmp	35	1.869	10:58:26.51	11:03:07.53	0	4m41s	+2810	61°	62°
10	Tmp	41	3.004	11:01:04.12	11:06:31.34	0	5m27s	+3272	62°	62°
11	Tmp	43	3.669	11:03:05.45	11:08:41.59	0	5m36s	+3361	64°	62°
12	Tmp	47	4.497	11:04:55.60	11:11:27.97	0	6m32s	+3924	64°	61°
13	Tmp	57	0.925	11:10:43.39	11:17:40.05	0	6m56s	+4167	66°	62°
14	Tmp	62	1.415	11:12:05.48	11:19:26.40	0	7m20s	+4409	66°	64°
15	Tmp	64	2.495	11:14:53.90	11:22:31.14	0	7m37s	+4572	66°	64°
16	Tmp	66	3.292	11:16:42.02	11:24:30.37	0	7m48s	+4684	66°	64°
17	Tmp	75	4.845	11:20:53.80	11:29:14.10	0	8m20s	+5003	67°	64°
18	Tmp	76	5.079	11:21:26.75	11:29:53.60	0	8m26s	+5069	67°	64°
19	Tmp	87	6.824	11:27:30.64	11:37:37.46	0	10m06s	+6000	73°	64°
20	Tmp	93	7.902	11:30:45.06	11:41:53.75	0	11m08s	+6000	73°	64°
21	Tmp	98	8.539	11:33:03.30	11:44:35.07	0	11m31s	+6000	73°	64°
22	Tmp	105	9.537	11:36:00.53	11:48:08.46	0	12m07s	+6000	73°	65°
23	Tmp	109	9.965	11:37:06.93	11:49:23.73	0	12m16s	+6000	73°	65°
24	Tmp	122	0.159	11:44:21.83	11:56:46.77	0	12m24s	+6000	73°	65°
25	Tmp	129	1.499	11:47:54.44	12:00:35.26	0	12m40s	+6000	73°	65°
26	Tmp	132	2.615	11:51:58.33	12:04:33.00	0	12m34s	+6000	73°	65°
27	Tmp	141	5.221	11:58:29.52	12:14:06.43	0	15m36s	+6000	72°	65°
28	Tmp	148	6.315	12:01:17.74	12:16:35.58	0	15m17s	+6000	73°	65°
29	Tmp	154	8.037	12:04:35.05	12:19:44.19	0	15m09s	+6000	73°	67°
30	Tmp	158	0.512	12:06:49.85	12:22:39.66	0	15m49s	+6000	73°	67°
31	Tmp	162	1.880	12:08:58.85	12:24:13.38	0	15m14s	+6000	73°	66°
32	Tmp	172	0.509	13:10:04.72	13:32:31.60	0	22m26s	+6000	71°	66°
33	Tmp	179	1.575	13:12:19.85	13:34:23.92	0	22m04s	+6000	71°	68°
34	Tmp	180	2.047	13:13:08.50	13:35:08.57	0	22m00s	+6000	71°	68°
35	Tmp	183	2.463	13:14:01.63	13:35:58.77	0	21m57s	+6000	71°	68°
36	Tmp	184	2.833	13:14:34.61	13:36:28.92	0	21m54s	+6000	71°	68°
37	Tmp	189	4.130	13:17:26.63	13:38:36.62	0	21m10s	+6000	71°	69°
38	Tmp	196	4.942	13:19:24.42	13:40:30.78	0	21m06s	+6000	71°	69°
39	Tmp	196	5.157	13:19:53.08	13:41:02.11	0	21m09s	+6000	71°	70°
40	Tmp	200	0.320	13:23:04.53	13:45:09.87	0	22m05s	+6000	71°	70°
41	Tmp	204	1.071	13:24:44.58	13:46:50.81	0	22m06s	+6000	71°	70°
42	Tmp	205	1.675	13:26:13.28	13:48:03.40	0	21m50s	+6000	71°	70°
43	Tmp	205	1.860	13:26:41.03	13:48:22.94	0	21m41s	+6000	71°	70°
44	Tmp	206	2.359	13:27:48.92	13:49:14.47	0	21m25s	+6000	71°	70°
45	Tmp	208	2.771	13:28:37.89	13:49:59.70	0	21m21s	+6000	71°	70°
46	Tmp	208	3.214	13:29:26.22	13:50:52.47	0	21m26s	+6000	71°	70°
47	Tmp	213	4.673	13:33:07.65	13:54:45.12	0	21m37s	+6000	71°	70°
48	Tmp	218	6.383	13:36:37.02	13:58:36.53	0	21m59s	+6000	71°	70°
49	Tmp	226	1.801	13:41:35.94	14:03:27.87	0	21m51s	+6000	71°	70°
50	Tmp	232	3.345	13:44:52.98	14:06:49.75	0	21m56s	+6000	71°	70°
51	Tmp	240	5.204	13:48:38.78	14:10:28.42	0	21m49s	+6000	71°	70°
52	Tmp	251	7.961	13:54:05.99	14:16:29.95	0	22m24s	+6000	71°	70°

PC	Tp	Trc	DistPC	Ideal	Passagem	Pen	Erro	Pontos	NoPC	AtePC
53	Tmp	255	10.399	13:59:11.95	14:21:20.69	0	22m08s	+6000	71°	70°
54	Tmp	263	0.632	14:03:53.44	14:26:14.39	0	22m21s	+6000	71°	70°
55	Tmp	274	2.899	14:09:33.62	14:32:14.19	0	22m40s	+6000	71°	70°
56	Tmp	276	3.715	14:11:19.71	14:33:44.99	0	22m25s	+6000	71°	70°
57	Tmp	280	5.005	14:13:57.48	14:36:15.98	0	22m18s	+6000	71°	70°
58	Tmp	282	5.680	14:15:15.85	14:37:18.41	0	22m02s	+6000	71°	70°
59	Tmp	287	7.110	14:17:52.66	14:39:31.81	0	21m39s	+6000	71°	70°
Num	89	Pen	0	PCZ	0	Total PP	292257	Col. Final	NC	





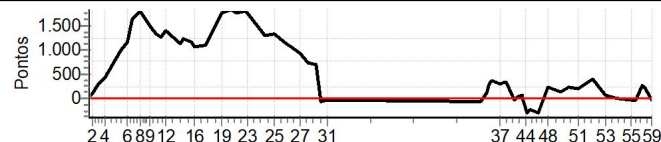
CUNHA - SP - Mitsubishi MotorSports 2021

Performance Individual

PC	Tp	Trc	DistPC	Ideal	Passagem	Pen	Erro	Pontos	NoPC	AtePC
N u m	90	90 / Lazaro Cezar Mesquita Santana / Claudiella de Oliveira								
		Cat / NL / Largada		TURISMO LIGHT / 90 / 10:20:00						
		Rio de Janeiro-RJ				OUTLANDER 2.2 D / DIESEL TOP				
PC	Tp	Trc	DistPC	Ideal	Passagem	Pen	Erro	Pontos	NoPC	AtePC
1	Tmp	2	0.313	10:35:34.14	10:35:37.59	0	3.5s	+35	27 °	24 °
2	Tmp	2	1.013	10:36:50.50	10:37:00.17	0	9.7s	+97	48 °	36 °
3	Tmp	8	2.269	10:39:19.54	10:39:50.81	0	31.3s	+313	62 °	48 °
4	Tmp	10	3.259	10:41:41.19	10:42:23.81	0	42.6s	+426	62 °	57 °
5	Tmp	19	4.913	10:48:02.28	10:49:43.40	0	1m41s	+1011	64 °	57 °
6	Tmp	23	5.465	10:50:52.58	10:52:50.21	0	1m57s	+1176	59 °	57 °
7	Tmp	24	6.155	10:52:37.90	10:55:20.12	0	2m42s	+1622	61 °	57 °
8	Tmp	29	0.315	10:56:02.55	10:59:00.39	0	2m57s	[+1778]	60 °	57 °
9	Tmp	35	1.869	10:59:26.51	11:01:57.09	0	2m30s	+1506	57 °	57 °
10	Tmp	41	3.004	11:02:04.12	11:04:18.36	0	2m14s	+1342	57 °	57 °
11	Tmp	43	3.669	11:04:05.45	11:06:11.06	0	2m05s	+1256	57 °	57 °
12	Tmp	47	4.497	11:05:55.60	11:08:13.36	0	2m17s	+1378	56 °	57 °
13	Tmp	57	0.925	11:11:43.39	11:13:36.58	0	1m53s	+1132	54 °	57 °
14	Tmp	62	1.415	11:13:05.48	11:15:09.62	0	2m04s	+1241	54 °	57 °
15	Tmp	64	2.495	11:15:53.90	11:17:51.00	0	1m57s	+1171	52 °	57 °
16	Tmp	66	3.292	11:17:42.02	11:19:28.84	0	1m46s	+1068	52 °	57 °
17	Tmp	75	4.845	11:21:53.80	11:23:43.20	0	1m49s	+1094	52 °	56 °
18	Tmp	76	5.079	11:22:26.75	11:24:22.62	0	1m55s	+1159	53 °	55 °
19	Tmp	87	6.824	11:28:30.64	11:31:25.72	0	2m55s	+1751	53 °	55 °
20	Tmp	93	7.902	11:31:45.06	11:34:47.07	0	3m02s	+1820	53 °	55 °
21	Tmp	98	8.539	11:34:03.30	11:36:59.09	0	2m55s	+1758	51 °	54 °
22	Tmp	105	9.537	11:37:00.53	11:39:59.51	0	2m59s	[+1790]	52 °	54 °
23	Tmp	109	9.965	11:38:06.93	11:41:01.55	0	2m54s	+1746	50 °	55 °
24	Tmp	122	0.159	11:45:21.83	11:47:29.96	0	2m08s	+1281	50 °	54 °
25	Tmp	129	1.499	11:48:54.44	11:51:06.66	0	2m12s	+1322	51 °	54 °
26	Tmp	132	2.615	11:52:58.33	11:54:54.84	0	1m56s	+1165	51 °	54 °
27	Tmp	141	5.221	11:59:29.52	12:01:03.36	0	1m33s	+938	42 °	53 °
28	Tmp	148	6.315	12:02:17.74	12:03:32.27	0	1m14s	+745	43 °	53 °
29	Tmp	154	8.037	12:05:35.05	12:06:44.31	0	1m09s	+693	42 °	52 °
30	Tmp	158	0.512	12:07:49.85	12:07:43.14	0	6.7s	-67	34 °	51 °
31	Tmp	162	1.880	12:09:58.85	12:09:56.62	0	2.2s	-22	26 °	50 °
32	Tmp	172	0.509	13:11:04.72	13:11:00.02	0	4.7s	-47	41 °	49 °
33	Tmp	179	1.575	13:13:19.85	13:13:32.64	0	12.8s	+128	45 °	49 °
34	Tmp	180	2.047	13:14:08.50	13:14:36.17	0	27.7s	+277	49 °	47 °
35	Tmp	183	2.463	13:15:01.63	13:15:35.16	0	33.5s	+335	51 °	46 °
36	Tmp	184	2.833	13:15:34.61	13:16:11.35	0	36.7s	+367	52 °	46 °
37	Tmp	189	4.130	13:18:26.63	13:18:56.86	0	30.2s	+302	51 °	46 °
38	Tmp	196	4.942	13:20:24.42	13:20:59.95	0	35.5s	+355	52 °	46 °
39	Tmp	196	5.157	13:20:53.08	13:21:26.91	0	33.8s	+338	52 °	45 °
40	Tmp	200	0.320	13:24:04.53	13:24:03.59	0	0.9s	[-9]	23 °	44 °
41	Tmp	204	1.071	13:25:44.58	13:25:50.52	0	5.9s	+59	44 °	45 °
42	Tmp	205	1.675	13:27:13.28	13:27:22.69	0	9.4s	+94	46 °	45 °
43	Tmp	205	1.860	13:27:41.03	13:27:41.39	0	0.4s	[+4]	5 °	45 °
44	Tmp	206	2.359	13:28:48.92	13:28:29.19	0	19.7s	-197	52 °	45 °
45	Tmp	208	2.771	13:29:37.89	13:29:10.75	0	27.1s	-271	53 °	45 °
46	Tmp	208	3.214	13:30:26.22	13:30:03.15	0	23.1s	-231	51 °	46 °
47	Tmp	213	4.673	13:34:07.65	13:33:39.40	0	28.3s	-283	53 °	46 °
48	Tmp	218	6.383	13:37:37.02	13:38:02.40	0	25.4s	+254	49 °	46 °
49	Tmp	226	1.801	13:42:35.94	13:42:48.84	0	12.9s	+129	51 °	46 °
50	Tmp	232	3.345	13:45:52.98	13:46:18.12	0	25.1s	+251	56 °	46 °
51	Tmp	240	5.204	13:49:38.78	13:50:00.31	0	21.5s	+215	50 °	46 °
52	Tmp	251	7.961	13:55:05.99	13:55:48.32	0	42.3s	+423	52 °	46 °

PC	Tp	Trc	DistPC	Ideal	Passagem	Pen	Erro	Pontos	NoPC	AtePC
53	Tmp	255	10.399	14:00:11.95	14:00:19.36	0	7.4s	+74	44 °	46 °
54	Tmp	263	0.632	14:04:53.44	14:04:55.65	0	2.2s	+22	29 °	46 °
55	Tmp	274	2.899	14:10:33.62	14:10:32.25	0	1.4s	-14	24 °	46 °
56	Tmp	276	3.715	14:12:19.71	14:12:16.36	0	3.4s	-34	34 °	46 °
57	Tmp	280	5.005	14:14:57.48	14:15:25.11	0	27.6s	+276	52 °	46 °
58	Tmp	282	5.680	14:16:15.85	14:16:35.26	0	19.4s	+194	51 °	46 °
59	Tmp	287	7.110	14:18:52.66	14:18:49.03	0	3.6s	-36	22 °	46 °

Num	90	Pen	0	PCZ	0	Total PP	35541	Col. Final	46°
-----	----	-----	---	-----	---	----------	-------	------------	-----



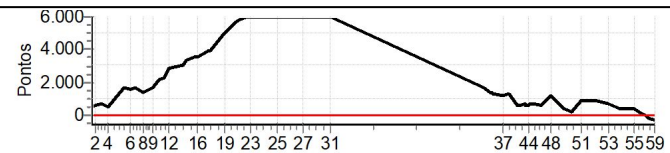


CUNHA - SP - Mitsubishi MotorSports 2021

Performance Individual

PC	Tp	Trc	DistPC	Ideal	Passagem	Pen	Erro	Pontos	NoPC	AtePC
N u m	91	91 / Jose Eduardo Baldin / Gabriela Baldin								
		Cat / NL / Largada		TURISMO LIGHT / 91 / 10:21:00						
		São Paulo-sp			L200 TRITON SPORT GLS 2.4 D 4X4					
PC	Tp	Trc	DistPC	Ideal	Passagem	Pen	Erro	Pontos	NoPC	AtePC
1	Tmp	2	0.313	10:36:34.14	10:37:26.76	0	52.6s	+526	68°	60°
2	Tmp	2	1.013	10:37:50.50	10:38:48.54	0	58.0s	+580	69°	67°
3	Tmp	8	2.269	10:40:19.54	10:41:27.19	0	1m07s	+677	69°	68°
4	Tmp	10	3.259	10:42:41.19	10:43:24.82	0	43.6s	+436	64°	69°
5	Tmp	19	4.913	10:49:02.28	10:51:46.10	0	2m43s	+1638	67°	64°
6	Tmp	23	5.465	10:51:52.58	10:54:30.16	0	2m37s	+1576	62°	63°
7	Tmp	24	6.155	10:53:37.90	10:56:25.22	0	2m47s	+1673	62°	63°
8	Tmp	29	0.315	10:57:02.55	10:59:19.36	0	2m16s	+1368	58°	62°
9	Tmp	35	1.869	11:00:26.51	11:03:17.39	0	2m50s	+1709	59°	60°
10	Tmp	41	3.004	11:03:04.12	11:06:42.19	0	3m38s	+2181	59°	59°
11	Tmp	43	3.669	11:05:05.45	11:08:51.21	0	3m45s	+2258	59°	59°
12	Tmp	47	4.497	11:06:55.60	11:11:36.49	0	4m40s	+2809	62°	59°
13	Tmp	57	0.925	11:12:43.39	11:17:51.48	0	5m08s	+3081	63°	59°
14	Tmp	62	1.415	11:14:05.48	11:19:36.32	0	5m30s	+3308	64°	59°
15	Tmp	64	2.495	11:16:53.90	11:22:51.16	0	5m57s	+3573	64°	60°
16	Tmp	66	3.292	11:18:42.02	11:24:39.52	0	5m57s	+3575	64°	60°
17	Tmp	75	4.845	11:22:53.80	11:29:25.26	0	6m31s	+3915	64°	60°
18	Tmp	76	5.079	11:23:26.75	11:30:02.17	0	6m35s	+3954	65°	63°
19	Tmp	87	6.824	11:29:30.64	11:37:50.49	0	8m19s	+4999	66°	63°
20	Tmp	93	7.902	11:32:45.06	11:42:04.74	0	9m19s	+5597	66°	63°
21	Tmp	98	8.539	11:35:03.30	11:44:44.34	0	9m41s	+5810	66°	63°
22	Tmp	105	9.537	11:38:00.53	11:48:19.97	0	10m19s	+6000	72°	63°
23	Tmp	109	9.965	11:39:06.93	11:49:35.57	0	10m28s	+6000	72°	63°
24	Tmp	122	0.159	11:46:21.83	11:56:49.91	0	10m28s	+6000	72°	64°
25	Tmp	129	1.499	11:49:54.44	12:00:38.76	0	10m44s	+6000	72°	64°
26	Tmp	132	2.615	11:53:58.33	12:05:48.04	0	11m49s	+6000	72°	64°
27	Tmp	141	5.221	12:00:29.52	12:12:17.72	0	11m48s	+6000	71°	64°
28	Tmp	148	6.315	12:03:17.74	12:15:12.78	0	11m55s	+6000	72°	64°
29	Tmp	154	8.037	12:06:35.05	12:19:03.65	0	12m28s	+6000	72°	64°
30	Tmp	158	0.512	12:08:49.85	12:20:47.60	0	11m57s	+6000	72°	64°
31	Tmp	162	1.880	12:10:58.85	12:23:17.40	0	12m18s	+6000	72°	64°
32	Tmp	172	0.509	13:12:04.72	13:14:46.86	0	2m42s	+1621	62°	64°
33	Tmp	179	1.575	13:14:19.85	13:16:37.56	0	2m17s	+1377	62°	64°
34	Tmp	180	2.047	13:15:08.50	13:17:28.44	0	2m19s	+1399	62°	64°
35	Tmp	183	2.463	13:16:01.63	13:18:11.26	0	2m09s	+1296	62°	64°
36	Tmp	184	2.833	13:16:34.61	13:18:43.54	0	2m08s	+1289	62°	64°
37	Tmp	189	4.130	13:19:26.63	13:21:27.29	0	2m00s	+1207	60°	64°
38	Tmp	196	4.942	13:21:24.42	13:23:32.41	0	2m08s	+1280	60°	64°
39	Tmp	196	5.157	13:21:53.08	13:24:00.76	0	2m07s	+1277	60°	64°
40	Tmp	200	0.320	13:25:04.53	13:26:06.67	0	1m02s	+621	58°	64°
41	Tmp	204	1.071	13:26:44.58	13:27:47.32	0	1m02s	+627	57°	64°
42	Tmp	205	1.675	13:28:13.28	13:29:16.74	0	1m03s	+635	59°	64°
43	Tmp	205	1.860	13:28:41.03	13:29:42.32	0	1m01s	+613	58°	64°
44	Tmp	206	2.359	13:29:48.92	13:30:48.33	0	59.4s	+594	58°	63°
45	Tmp	208	2.771	13:30:37.89	13:31:44.91	0	1m07s	+670	59°	63°
46	Tmp	208	3.214	13:31:26.22	13:32:36.33	0	1m10s	+701	59°	63°
47	Tmp	213	4.673	13:35:07.65	13:36:08.68	0	1m01s	+610	58°	62°
48	Tmp	218	6.383	13:38:37.02	13:40:35.83	0	1m58s	+1188	61°	62°
49	Tmp	226	1.801	13:43:35.94	13:44:09.93	0	34.0s	+340	58°	60°
50	Tmp	232	3.345	13:46:52.98	13:47:13.69	0	20.7s	+207	54°	60°
51	Tmp	240	5.204	13:50:38.78	13:52:09.56	0	1m30s	+908	61°	60°
52	Tmp	251	7.961	13:56:05.99	13:57:29.50	0	1m23s	+835	59°	60°

PC	Tp	Trc	DistPC	Ideal	Passagem	Pen	Erro	Pontos	NoPC	AtePC
53	Tmp	255	10.399	14:01:11.95	14:02:19.68	0	1m07s	+677	56°	61°
54	Tmp	263	0.632	14:05:53.44	14:06:34.80	0	41.4s	+414	55°	61°
55	Tmp	274	2.899	14:11:33.62	14:12:07.83	0	34.2s	+342	52°	61°
56	Tmp	276	3.715	14:13:19.71	14:13:36.30	0	16.6s	+166	51°	59°
57	Tmp	280	5.005	14:15:57.48	14:15:54.14	0	3.3s	-33	30°	59°
58	Tmp	282	5.680	14:17:15.85	14:16:59.36	0	16.5s	-165	50°	59°
59	Tmp	287	7.110	14:19:52.66	14:19:21.73	0	30.9s	-309	52°	59°
Num	91	Pen	0	PCZ	0	Total PP	133262	Col. Final	59°	





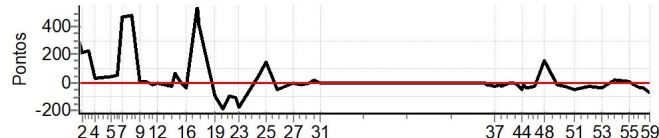
CUNHA - SP - Mitsubishi MotorSports 2021

Performance Individual

PC	Tp	Trc	DistPC	Ideal	Passagem	Pen	Erro	Pontos	NoPC	AtePC
N u m	92	92 / Renato Barbosa Montemor / Jéssica de Melo Vicente								
		Cat / NL / Largada TURISMO LIGHT / 92 / 10:22:00								
		Guaratinguetá-sp L200 TRITON 3.2 DIESEL A/T								
PC	Tp	Trc	DistPC	Ideal	Passagem	Pen	Erro	Pontos	NoPC	AtePC
1	Tmp	2	0.313	10:37:34.14	10:38:03.31	0	29.2s	+292	63 °	57 °
2	Tmp	2	1.013	10:38:50.50	10:39:11.70	0	21.2s	+212	58 °	61 °
3	Tmp	8	2.269	10:41:19.54	10:41:42.02	0	22.5s	+225	59 °	62 °
4	Tmp	10	3.259	10:43:41.19	10:43:44.80	0	3.6s	+36	34 °	58 °
5	Tmp	19	4.913	10:50:02.28	10:50:06.29	0	4.0s	+40	22 °	47 °
6	Tmp	23	5.465	10:52:52.58	10:52:57.53	0	5.0s	+50	16 °	39 °
7	Tmp	24	6.155	10:54:37.90	10:55:24.84	0	46.9s	+469	46 °	41 °
8	Tmp	29	0.315	10:58:02.55	10:58:50.70	0	48.2s	[+482]	46 °	44 °
9	Tmp	35	1.869	11:01:26.51	11:01:27.47	0	1.0s	[+10]	15 °	40 °
10	Tmp	41	3.004	11:04:04.12	11:04:04.60	0	0.5s	+5	7 °	39 °
11	Tmp	43	3.669	11:06:05.45	11:06:04.48	0	1.0s	[-10]	17 °	38 °
12	Tmp	47	4.497	11:07:55.60	11:07:55.14	0	0.5s	-5	6 °	35 °
13	Tmp	57	0.925	11:13:43.39	11:13:40.57	0	2.8s	-28	17 °	34 °
14	Tmp	62	1.415	11:15:05.48	11:15:12.07	0	6.6s	+66	27 °	34 °
15	Tmp	64	2.495	11:17:53.90	11:17:53.50	0	0.4s	-4	3 °	32 °
16	Tmp	66	3.292	11:19:42.02	11:19:37.94	0	4.1s	-41	27 °	30 °
17	Tmp	75	4.845	11:23:53.80	11:24:48.89	0	55.1s	[+551]	45 °	35 °
18	Tmp	76	5.079	11:24:26.75	11:25:07.57	0	40.8s	+408	43 °	35 °
19	Tmp	87	6.824	11:30:30.64	11:30:20.52	0	10.1s	-101	33 °	34 °
20	Tmp	93	7.902	11:33:45.06	11:33:26.16	0	18.9s	-189	37 °	33 °
21	Tmp	98	8.539	11:36:03.30	11:35:53.14	0	10.2s	-102	31 °	34 °
22	Tmp	105	9.537	11:39:00.53	11:38:49.90	0	10.6s	-106	31 °	33 °
23	Tmp	109	9.965	11:40:06.93	11:39:49.30	0	17.6s	-176	37 °	33 °
24	Tmp	122	0.159	11:47:21.83	11:47:25.91	0	4.1s	+41	27 °	32 °
25	Tmp	129	1.499	11:50:54.44	11:51:09.10	0	14.7s	+147	36 °	31 °
26	Tmp	132	2.615	11:54:58.33	11:54:53.09	0	5.2s	-52	30 °	31 °
27	Tmp	141	5.221	12:01:29.52	12:01:29.16	0	0.4s	-4	4 °	29 °
28	Tmp	148	6.315	12:04:17.74	12:04:16.25	0	1.5s	-15	15 °	29 °
29	Tmp	154	8.037	12:07:35.05	12:07:34.65	0	0.4s	-4	5 °	29 °
30	Tmp	158	0.512	12:09:49.85	12:09:51.34	0	1.5s	+15	23 °	29 °
31	Tmp	162	1.880	12:11:58.85	12:11:58.79	0	0.1s	-1	3 °	29 °
32	Tmp	172	0.509	13:13:04.72	13:13:04.74	0	0.0s	0	1 °	29 °
33	Tmp	179	1.575	13:15:19.85	13:15:19.12	0	0.7s	-7	14 °	29 °
34	Tmp	180	2.047	13:16:08.50	13:16:08.07	0	0.4s	-4	10 °	28 °
35	Tmp	183	2.463	13:17:01.63	13:16:59.60	0	2.0s	-20	32 °	26 °
36	Tmp	184	2.833	13:17:34.61	13:17:33.61	0	1.0s	-10	18 °	26 °
37	Tmp	189	4.130	13:20:26.63	13:20:24.41	0	2.2s	-22	22 °	26 °
38	Tmp	196	4.942	13:22:24.42	13:22:22.75	0	1.7s	-17	26 °	26 °
39	Tmp	196	5.157	13:22:53.08	13:22:50.80	0	2.3s	-23	21 °	26 °
40	Tmp	200	0.320	13:26:04.53	13:26:04.49	0	0.0s	0	2 °	26 °
41	Tmp	204	1.071	13:27:44.58	13:27:43.83	0	0.8s	-8	17 °	26 °
42	Tmp	205	1.675	13:29:13.28	13:29:11.59	0	1.7s	-17	26 °	26 °
43	Tmp	205	1.860	13:29:41.03	13:29:38.37	0	2.7s	-27	37 °	26 °
44	Tmp	206	2.359	13:30:48.92	13:30:44.44	0	4.5s	-45	42 °	26 °
45	Tmp	208	2.771	13:31:37.89	13:31:35.80	0	2.1s	-21	33 °	26 °
46	Tmp	208	3.214	13:32:26.22	13:32:22.79	0	3.4s	-34	36 °	26 °
47	Tmp	213	4.673	13:36:07.65	13:36:04.49	0	3.2s	-32	31 °	26 °
48	Tmp	218	6.383	13:39:37.02	13:39:52.94	0	15.9s	+159	48 °	26 °
49	Tmp	226	1.801	13:44:35.94	13:44:34.50	0	1.4s	-14	25 °	26 °
50	Tmp	232	3.345	13:47:52.98	13:47:50.20	0	2.8s	-28	39 °	26 °
51	Tmp	240	5.204	13:51:38.78	13:51:34.14	0	4.6s	-46	42 °	26 °
52	Tmp	251	7.961	13:57:05.99	13:57:03.79	0	2.2s	-22	30 °	26 °

PC	Tp	Trc	DistPC	Ideal	Passagem	Pen	Erro	Pontos	NoPC	AtePC
53	Tmp	255	10.399	14:02:11.95	14:02:07.64	0	4.3s	-43	35 °	26 °
54	Tmp	263	0.632	14:06:53.44	14:06:55.16	0	1.7s	+17	24 °	26 °
55	Tmp	274	2.899	14:12:33.62	14:12:34.06	0	0.4s	+4	6 °	26 °
56	Tmp	276	3.715	14:14:19.71	14:14:17.91	0	1.8s	-18	22 °	26 °
57	Tmp	280	5.005	14:16:57.48	14:16:53.95	0	3.5s	-35	31 °	26 °
58	Tmp	282	5.680	14:18:15.85	14:18:11.96	0	3.9s	-39	33 °	26 °
59	Tmp	287	7.110	14:20:52.66	14:20:45.17	0	7.5s	-75	45 °	26 °

Num	92	Pen	0	PCZ	2	Total PP	3621	Col. Final	26°
-----	----	-----	---	-----	---	----------	------	------------	-----



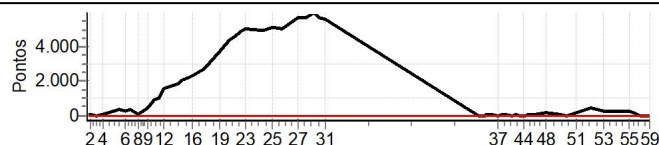


CUNHA - SP - Mitsubishi MotorSports 2021

Performance Individual

PC	Tp	Trc	DistPC	Ideal	Passagem	Pen	Erro	Pontos	NoPC	AtePC
N u m	93	93 / Hélio Takahiro Nakae / Takashi Nakae								
		Cat / NL / Largada		TURISMO LIGHT / 93 / 10:23:00						
		Barueri-SP				ECLIPSE CROSS HPE-S 1.5T S-AWC				
PC	Tp	Trc	DistPC	Ideal	Passagem	Pen	Erro	Pontos	NoPC	AtePC
1	Tmp	2	0.313	10:38:34.14	10:38:40.47	0	6.3s	+63	40°	36°
2	Tmp	2	1.013	10:39:50.50	10:39:53.49	0	3.0s	+30	30°	32°
3	Tmp	8	2.269	10:42:19.54	10:42:16.41	0	3.1s	-31	33°	35°
4	Tmp	10	3.259	10:44:41.19	10:44:49.31	0	8.1s	+81	47°	36°
5	Tmp	19	4.913	10:51:02.28	10:51:33.26	0	31.0s	+310	51°	37°
6	Tmp	23	5.465	10:53:52.58	10:54:21.07	0	28.5s	+285	40°	38°
7	Tmp	24	6.155	10:55:37.90	10:56:07.83	0	29.9s	+299	38°	40°
8	Tmp	29	0.315	10:59:02.55	10:59:04.32	0	1.8s	+18	15°	33°
9	Tmp	35	1.869	11:02:26.51	11:03:09.36	0	42.9s	+429	46°	37°
10	Tmp	41	3.004	11:05:04.12	11:06:36.64	0	1m32s	+925	53°	42°
11	Tmp	43	3.669	11:07:05.45	11:08:44.28	0	1m38s	[+988]	54°	45°
12	Tmp	47	4.497	11:08:55.60	11:11:29.69	0	2m34s	[+1541]	57°	46°
13	Tmp	57	0.925	11:14:43.39	11:17:45.01	0	3m01s	+1816	58°	50°
14	Tmp	62	1.415	11:16:05.48	11:19:28.50	0	3m23s	+2030	60°	51°
15	Tmp	64	2.495	11:18:53.90	11:22:34.06	0	3m40s	+2202	60°	53°
16	Tmp	66	3.292	11:20:42.02	11:24:32.53	0	3m50s	+2305	61°	54°
17	Tmp	75	4.845	11:24:53.80	11:29:18.52	0	4m24s	+2647	63°	55°
18	Tmp	76	5.079	11:25:26.75	11:29:58.95	0	4m32s	+2722	63°	56°
19	Tmp	87	6.824	11:31:30.64	11:37:41.37	0	6m10s	+3707	64°	56°
20	Tmp	93	7.902	11:34:45.06	11:41:59.73	0	7m14s	+4347	64°	57°
21	Tmp	98	8.539	11:37:03.30	11:44:39.70	0	7m36s	+4564	64°	59°
22	Tmp	105	9.537	11:40:00.53	11:48:14.27	0	8m13s	+4937	64°	59°
23	Tmp	109	9.965	11:41:06.93	11:49:30.29	0	8m23s	+5034	64°	59°
24	Tmp	122	0.159	11:48:21.83	11:56:33.21	0	8m11s	+4914	64°	60°
25	Tmp	129	1.499	11:51:54.44	12:00:22.94	0	8m28s	+5085	65°	60°
26	Tmp	132	2.615	11:55:58.33	12:04:19.23	0	8m20s	+5009	65°	62°
27	Tmp	141	5.221	12:02:29.52	12:11:54.40	0	9m24s	+5649	62°	62°
28	Tmp	148	6.315	12:05:17.74	12:14:46.67	0	9m28s	+5689	63°	62°
29	Tmp	154	8.037	12:08:35.05	12:18:30.34	0	9m55s	+5953	64°	62°
30	Tmp	158	0.512	12:10:49.85	12:20:13.86	0	9m24s	+5640	64°	63°
31	Tmp	162	1.880	12:12:58.85	12:22:18.29	0	9m19s	+5594	65°	63°
32	Tmp	172	0.509	13:14:04.72	13:14:03.38	0	1.3s	-13	17°	63°
33	Tmp	179	1.575	13:16:19.85	13:16:19.61	0	0.2s	-2	7°	63°
34	Tmp	180	2.047	13:17:08.50	13:17:12.22	0	3.7s	+37	33°	63°
35	Tmp	183	2.463	13:18:01.63	13:18:02.85	0	1.2s	+12	26°	63°
36	Tmp	184	2.833	13:18:34.61	13:18:37.50	0	2.9s	+29	40°	62°
37	Tmp	189	4.130	13:21:26.63	13:21:25.78	0	0.9s	[-9]	17°	62°
38	Tmp	196	4.942	13:23:24.42	13:23:27.22	0	2.8s	+28	31°	62°
39	Tmp	196	5.157	13:23:53.08	13:23:58.32	0	5.2s	+52	40°	62°
40	Tmp	200	0.320	13:27:04.53	13:27:04.88	0	0.4s	+4	17°	61°
41	Tmp	204	1.071	13:28:44.58	13:28:46.95	0	2.4s	+24	32°	60°
42	Tmp	205	1.675	13:30:13.28	13:30:12.33	0	1.0s	[-10]	17°	60°
43	Tmp	205	1.860	13:30:41.03	13:30:36.85	0	4.2s	-42	41°	59°
44	Tmp	206	2.359	13:31:48.92	13:31:49.24	0	0.3s	+3	5°	59°
45	Tmp	208	2.771	13:32:37.89	13:32:36.20	0	1.7s	-17	29°	59°
46	Tmp	208	3.214	13:33:26.22	13:33:29.33	0	3.1s	+31	34°	59°
47	Tmp	213	4.673	13:37:07.65	13:37:08.85	0	1.2s	+12	22°	59°
48	Tmp	218	6.383	13:40:37.02	13:40:48.12	0	11.1s	+111	46°	58°
49	Tmp	226	1.801	13:45:35.94	13:45:38.33	0	2.4s	+24	36°	58°
50	Tmp	232	3.345	13:48:52.98	13:48:53.35	0	0.4s	+4	9°	58°
51	Tmp	240	5.204	13:52:38.78	13:52:48.82	0	10.0s	+100	48°	58°
52	Tmp	251	7.961	13:58:05.99	13:58:48.42	0	42.4s	+424	53°	58°

PC	Tp	Trc	DistPC	Ideal	Passagem	Pen	Erro	Pontos	NoPC	AtePC
53	Tmp	255	10.399	14:03:11.95	14:03:33.79	0	21.8s	+218	50°	58°
54	Tmp	263	0.632	14:07:53.44	14:08:17.85	0	24.4s	+244	52°	58°
55	Tmp	274	2.899	14:13:33.62	14:13:57.23	0	23.6s	+236	50°	58°
56	Tmp	276	3.715	14:15:19.71	14:15:31.80	0	12.1s	+121	48°	58°
57	Tmp	280	5.005	14:17:57.48	14:17:56.97	0	0.5s	-5	7°	58°
58	Tmp	282	5.680	14:19:15.85	14:19:13.21	0	2.6s	-26	23°	57°
59	Tmp	287	7.110	14:21:52.66	14:21:53.05	0	0.4s	+4	5°	57°
Num	93	Pen	0	PCZ	0	Total PP	84138	Col. Final	57°	





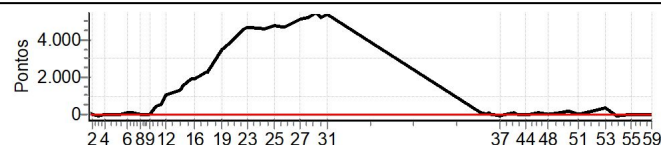
CUNHA - SP - Mitsubishi MotorSports 2021

Performance Individual

PC	Tp	Trc	DistPC	Ideal	Passagem	Pen	Erro	Pontos	NoPC	AtePC
N u m	94	94 / Antonio Eduardo Mendonca / Carlos de Oliveira Mendonça								
		Cat / NL / Largada		TURISMO LIGHT / 94 / 10:24:00						
		Taubaté-sp			PAJERO TR4 FLEX 2.0 4X4 AT					
PC	Tp	Trc	DistPC	Ideal	Passagem	Pen	Erro	Pontos	NoPC	AtePC
1	Tmp	2	0.313	10:39:34.14	10:39:41.12	0	7.0s	+70	43°	39°
2	Tmp	2	1.013	10:40:50.50	10:40:55.23	0	4.7s	+47	36°	43°
3	Tmp	8	2.269	10:43:19.54	10:43:15.78	0	3.8s	-38	40°	39°
4	Tmp	10	3.259	10:45:41.19	10:45:40.18	0	1.0s	[-10]	17°	31°
5	Tmp	19	4.913	10:52:02.28	10:52:05.31	0	3.0s	+30	16°	26°
6	Tmp	23	5.465	10:54:52.58	10:55:01.55	0	9.0s	+90	24°	22°
7	Tmp	24	6.155	10:56:37.90	10:56:48.04	0	10.1s	+101	29°	22°
8	Tmp	29	0.315	11:00:02.55	11:00:04.07	0	1.5s	+15	10°	18°
9	Tmp	35	1.869	11:03:26.51	11:03:30.57	0	4.1s	+41	30°	16°
10	Tmp	41	3.004	11:06:04.12	11:06:46.33	0	42.2s	+422	46°	20°
11	Tmp	43	3.669	11:08:05.45	11:08:54.68	0	49.2s	+492	48°	29°
12	Tmp	47	4.497	11:09:55.60	11:11:39.14	0	1m43s	+1035	53°	36°
13	Tmp	57	0.925	11:15:43.39	11:17:54.87	0	2m11s	[+1315]	55°	42°
14	Tmp	62	1.415	11:17:05.48	11:19:39.20	0	2m33s	[+1537]	55°	45°
15	Tmp	64	2.495	11:19:53.90	11:23:08.48	0	3m14s	+1946	59°	48°
16	Tmp	66	3.292	11:21:42.02	11:24:53.38	0	3m11s	+1914	59°	50°
17	Tmp	75	4.845	11:25:53.80	11:29:38.53	0	3m44s	+2247	60°	51°
18	Tmp	76	5.079	11:26:26.75	11:30:12.39	0	3m45s	+2256	60°	53°
19	Tmp	87	6.824	11:32:30.64	11:38:19.96	0	5m49s	+3493	62°	53°
20	Tmp	93	7.902	11:35:45.06	11:42:22.59	0	6m37s	+3975	63°	54°
21	Tmp	98	8.539	11:38:03.30	11:45:05.97	0	7m02s	+4227	63°	55°
22	Tmp	105	9.537	11:41:00.53	11:48:39.72	0	7m39s	+4592	63°	56°
23	Tmp	109	9.965	11:42:06.93	11:49:56.70	0	7m49s	+4698	63°	56°
24	Tmp	122	0.159	11:49:21.83	11:57:01.92	0	7m40s	+4601	63°	58°
25	Tmp	129	1.499	11:52:54.44	12:00:55.34	0	8m00s	+4809	64°	58°
26	Tmp	132	2.615	11:56:58.33	12:04:50.09	0	7m51s	+4718	64°	58°
27	Tmp	141	5.221	12:03:29.52	12:12:05.53	0	8m36s	+5160	61°	60°
28	Tmp	148	6.315	12:06:17.74	12:14:58.68	0	8m40s	+5209	61°	61°
29	Tmp	154	8.037	12:09:35.05	12:18:45.15	0	9m10s	+5501	62°	61°
30	Tmp	158	0.512	12:11:49.85	12:20:31.80	0	8m42s	+5220	63°	61°
31	Tmp	162	1.880	12:13:58.85	12:22:59.83	0	9m01s	+5410	64°	61°
32	Tmp	172	0.509	13:15:04.72	13:15:10.96	0	6.2s	+62	44°	61°
33	Tmp	179	1.575	13:17:19.85	13:17:22.18	0	2.3s	+23	30°	61°
34	Tmp	180	2.047	13:18:08.50	13:18:15.28	0	6.8s	+68	40°	60°
35	Tmp	183	2.463	13:19:01.63	13:19:01.83	0	0.2s	+2	6°	60°
36	Tmp	184	2.833	13:19:34.61	13:19:37.12	0	2.5s	+25	37°	60°
37	Tmp	189	4.130	13:22:26.63	13:22:19.13	0	7.5s	-75	42°	60°
38	Tmp	196	4.942	13:24:24.42	13:24:27.37	0	3.0s	+30	34°	59°
39	Tmp	196	5.157	13:24:53.08	13:24:51.97	0	1.1s	-11	14°	58°
40	Tmp	200	0.320	13:28:04.53	13:28:11.84	0	7.3s	+73	47°	58°
41	Tmp	204	1.071	13:29:44.58	13:29:44.62	0	0.0s	0	2°	58°
42	Tmp	205	1.675	13:31:13.28	13:31:12.61	0	0.7s	-7	13°	57°
43	Tmp	205	1.860	13:31:41.03	13:31:38.39	0	2.6s	-26	34°	57°
44	Tmp	206	2.359	13:32:48.92	13:32:50.32	0	1.4s	+14	26°	57°
45	Tmp	208	2.771	13:33:37.89	13:33:38.40	0	0.5s	+5	15°	57°
46	Tmp	208	3.214	13:34:26.22	13:34:28.60	0	2.4s	+24	32°	56°
47	Tmp	213	4.673	13:38:07.65	13:38:18.85	0	11.2s	+112	45°	56°
48	Tmp	218	6.383	13:41:37.02	13:41:37.24	0	0.2s	+2	7°	56°
49	Tmp	226	1.801	13:46:35.94	13:46:47.97	0	12.0s	+120	49°	56°
50	Tmp	232	3.345	13:49:52.98	13:50:09.98	0	17.0s	+170	52°	56°
51	Tmp	240	5.204	13:53:38.78	13:53:39.03	0	0.3s	+3	11°	56°
52	Tmp	251	7.961	13:59:05.99	13:59:20.73	0	14.7s	+147	45°	56°

PC	Tp	Trc	DistPC	Ideal	Passagem	Pen	Erro	Pontos	NoPC	AtePC
53	Tmp	255	10.399	14:04:11.95	14:04:49.78	0	37.8s	+378	52°	56°
54	Tmp	263	0.632	14:08:53.44	14:08:46.51	0	6.9s	-69	41°	56°
55	Tmp	274	2.899	14:14:33.62	14:14:35.56	0	1.9s	+19	31°	56°
56	Tmp	276	3.715	14:16:19.71	14:16:18.87	0	0.8s	[-8]	13°	55°
57	Tmp	280	5.005	14:18:57.48	14:18:55.38	0	2.1s	-21	23°	55°
58	Tmp	282	5.680	14:20:15.85	14:20:14.47	0	1.4s	-14	17°	55°
59	Tmp	287	7.110	14:22:52.66	14:22:54.35	0	1.7s	+17	9°	55°

Num	94	Pen	0	PCZ	1	Total PP	73874	Col. Final	55°
-----	----	-----	---	-----	---	----------	-------	------------	-----



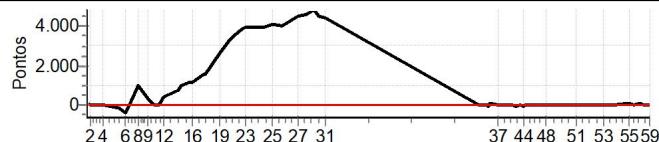


CUNHA - SP - Mitsubishi MotorSports 2021

Performance Individual

PC	Tp	Trc	DistPC	Ideal	Passagem	Pen	Erro	Pontos	NoPC	AtePC
N u m	95	95 / Martins Nunes de Oliveira Neto / Gabriel Andrade Oliveira								
		Cat / NL / Largada		TURISMO LIGHT / 95 / 10:25:00						
		São Paulo-sp			ECLIPSE CROSS HPE-S 1.5T S-AWC					
PC	Tp	Trc	DistPC	Ideal	Passagem	Pen	Erro	Pontos	NoPC	AtePC
1	Tmp	2	0.313	10:40:34.14	10:40:43.14	0	9.0s	+90	50°	46°
2	Tmp	2	1.013	10:41:50.50	10:41:54.22	0	3.7s	+37	33°	39°
3	Tmp	8	2.269	10:44:19.54	10:44:20.10	0	0.6s	+6	8°	24°
4	Tmp	10	3.259	10:46:41.19	10:46:44.53	0	3.3s	+33	31°	25°
5	Tmp	19	4.913	10:53:02.28	10:52:50.44	0	11.8s	-118	40°	35°
6	Tmp	23	5.465	10:55:52.58	10:55:14.50	0	38.1s	-381	45°	40°
7	Tmp	24	6.155	10:57:37.90	10:57:48.10	0	10.2s	+102	30°	35°
8	Tmp	29	0.315	11:01:02.55	11:02:39.39	0	1m36s	+968	54°	31°
9	Tmp	35	1.869	11:04:26.51	11:04:57.89	0	31.4s	+314	42°	36°
10	Tmp	41	3.004	11:07:04.12	11:07:03.50	0	0.6s	-6	11°	35°
11	Tmp	43	3.669	11:09:05.45	11:09:04.67	0	0.8s	-8	16°	33°
12	Tmp	47	4.497	11:10:55.60	11:11:40.76	0	45.2s	+452	45°	39°
13	Tmp	57	0.925	11:16:43.39	11:17:57.71	0	1m14s	+743	51°	41°
14	Tmp	62	1.415	11:18:05.48	11:19:41.03	0	1m35s	+956	52°	43°
15	Tmp	64	2.495	11:20:53.90	11:22:52.35	0	1m58s	+1185	53°	44°
16	Tmp	66	3.292	11:22:42.02	11:24:41.36	0	1m59s	+1193	53°	46°
17	Tmp	75	4.845	11:26:53.80	11:29:27.68	0	2m33s	[+1539]	55°	47°
18	Tmp	76	5.079	11:27:26.75	11:30:04.47	0	2m37s	[+1577]	55°	48°
19	Tmp	87	6.824	11:33:30.64	11:37:55.05	0	4m24s	+2644	61°	49°
20	Tmp	93	7.902	11:36:45.06	11:42:08.40	0	5m23s	+3233	61°	52°
21	Tmp	98	8.539	11:39:03.30	11:44:49.31	0	5m46s	+3460	61°	52°
22	Tmp	105	9.537	11:42:00.53	11:48:22.56	0	6m22s	+3820	61°	53°
23	Tmp	109	9.965	11:43:06.93	11:49:39.13	0	6m32s	+3922	61°	53°
24	Tmp	122	0.159	11:50:21.83	11:56:51.66	0	6m29s	+3898	61°	55°
25	Tmp	129	1.499	11:53:54.44	12:00:40.64	0	6m46s	+4062	62°	55°
26	Tmp	132	2.615	11:57:58.33	12:04:34.51	0	6m36s	+3962	62°	55°
27	Tmp	141	5.221	12:04:29.52	12:11:55.97	0	7m26s	+4465	60°	56°
28	Tmp	148	6.315	12:07:17.74	12:14:48.79	0	7m31s	+4511	60°	56°
29	Tmp	154	8.037	12:10:35.05	12:18:34.33	0	7m59s	+4793	60°	56°
30	Tmp	158	0.512	12:12:49.85	12:20:16.29	0	7m26s	+4464	61°	58°
31	Tmp	162	1.880	12:14:58.85	12:22:19.71	0	7m20s	+4409	61°	58°
32	Tmp	172	0.509	13:16:04.72	13:16:08.33	0	3.6s	+36	33°	58°
33	Tmp	179	1.575	13:18:19.85	13:18:21.48	0	1.6s	+16	27°	58°
34	Tmp	180	2.047	13:19:08.50	13:19:13.16	0	4.7s	+47	35°	58°
35	Tmp	183	2.463	13:20:01.63	13:19:55.75	0	5.9s	-59	42°	58°
36	Tmp	184	2.833	13:20:34.61	13:20:43.63	0	9.0s	+90	45°	57°
37	Tmp	189	4.130	13:23:26.63	13:23:29.60	0	3.0s	+30	31°	56°
38	Tmp	196	4.942	13:25:24.42	13:25:28.22	0	3.8s	+38	36°	56°
39	Tmp	196	5.157	13:25:53.08	13:25:57.78	0	4.7s	+47	37°	54°
40	Tmp	200	0.320	13:29:04.53	13:29:07.04	0	2.5s	+25	35°	54°
41	Tmp	204	1.071	13:30:44.58	13:30:39.54	0	5.0s	-50	42°	54°
42	Tmp	205	1.675	13:32:13.28	13:32:12.28	0	1.0s	[-10]	16°	54°
43	Tmp	205	1.860	13:32:41.03	13:32:40.11	0	0.9s	[-9]	14°	54°
44	Tmp	206	2.359	13:33:48.92	13:33:47.05	0	1.9s	-19	34°	53°
45	Tmp	208	2.771	13:34:37.89	13:34:44.13	0	6.2s	+62	45°	53°
46	Tmp	208	3.214	13:35:26.22	13:35:30.12	0	3.9s	+39	37°	53°
47	Tmp	213	4.673	13:39:07.65	13:39:13.93	0	6.3s	+63	41°	53°
48	Tmp	218	6.383	13:42:37.02	13:42:40.54	0	3.5s	+35	30°	53°
49	Tmp	226	1.801	13:47:35.94	13:47:40.24	0	4.3s	+43	41°	53°
50	Tmp	232	3.345	13:50:52.98	13:50:52.14	0	0.8s	-8	19°	53°
51	Tmp	240	5.204	13:54:38.78	13:54:38.90	0	0.1s	+1	6°	53°
52	Tmp	251	7.961	14:00:05.99	14:00:06.57	0	0.6s	+6	10°	52°

PC	Tp	Trc	DistPC	Ideal	Passagem	Pen	Erro	Pontos	NoPC	AtePC
53	Tmp	255	10.399	14:05:11.95	14:05:11.43	0	0.5s	-5	11°	51°
54	Tmp	263	0.632	14:09:53.44	14:09:58.94	0	5.5s	+55	38°	51°
55	Tmp	274	2.899	14:15:33.62	14:15:40.29	0	6.7s	+67	48°	51°
56	Tmp	276	3.715	14:17:19.71	14:17:20.98	0	1.3s	+13	19°	51°
57	Tmp	280	5.005	14:19:57.48	14:20:04.78	0	7.3s	+73	45°	51°
58	Tmp	282	5.680	14:21:15.85	14:21:20.19	0	4.3s	+43	37°	51°
59	Tmp	287	7.110	14:23:52.66	14:23:55.80	0	3.1s	+31	20°	51°
Num	95	Pen	0	PCZ	0	Total PP	59236	Col. Final	51°	





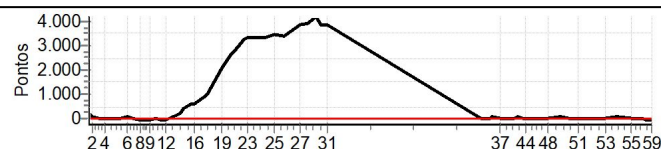
CUNHA - SP - Mitsubishi MotorSports 2021

Performance Individual

PC	Tp	Trc	DistPC	Ideal	Passagem	Pen	Erro	Pontos	NoPC	AtePC
N u m	96	96 / Daniel Eiji Segawa / Ricardo Takeshi Segawa								
		Cat / NL / Largada TURISMO LIGHT / 96 / 10:26:00								
		São Paulo-sp ASX H 2.0 FLEX 4X4 CVT								
PC	Tp	Trc	DistPC	Ideal	Passagem	Pen	Erro	Pontos	NoPC	AtePC
1	Tmp	2	0.313	10:41:34.14	10:41:51.86	0	17.7s	+177	60°	54°
2	Tmp	2	1.013	10:42:50.50	10:42:58.27	0	7.8s	+78	44°	50°
3	Tmp	8	2.269	10:45:19.54	10:45:21.56	0	2.0s	+20	24°	43°
4	Tmp	10	3.259	10:47:41.19	10:47:43.39	0	2.2s	+22	25°	35°
5	Tmp	19	4.913	10:54:02.28	10:54:03.23	0	1.0s	[+10]	6°	28°
6	Tmp	23	5.465	10:56:52.58	10:57:02.53	0	10.0s	+100	27°	25°
7	Tmp	24	6.155	10:58:37.90	10:58:41.24	0	3.3s	+33	16°	19°
8	Tmp	29	0.315	11:02:02.55	11:01:56.09	0	6.5s	-65	31°	20°
9	Tmp	35	1.869	11:05:26.51	11:05:22.22	0	4.3s	-43	31°	17°
10	Tmp	41	3.004	11:08:04.12	11:08:03.17	0	1.0s	[-10]	16°	16°
11	Tmp	43	3.669	11:10:05.45	11:09:59.91	0	5.5s	-55	32°	16°
12	Tmp	47	4.497	11:11:55.60	11:11:49.82	0	5.8s	-58	30°	17°
13	Tmp	57	0.925	11:17:43.39	11:18:00.90	0	17.5s	+175	42°	22°
14	Tmp	62	1.415	11:19:05.48	11:19:43.17	0	37.7s	+377	46°	25°
15	Tmp	64	2.495	11:21:53.90	11:22:54.08	0	1m00s	+602	48°	29°
16	Tmp	66	3.292	11:23:42.02	11:24:42.86	0	1m00s	+608	47°	36°
17	Tmp	75	4.845	11:27:53.80	11:29:29.46	0	1m35s	[+957]	51°	38°
18	Tmp	76	5.079	11:28:26.75	11:30:05.84	0	1m39s	[+991]	51°	41°
19	Tmp	87	6.824	11:34:30.64	11:37:58.88	0	3m28s	+2082	56°	45°
20	Tmp	93	7.902	11:37:45.06	11:42:12.41	0	4m27s	+2674	60°	46°
21	Tmp	98	8.539	11:40:03.30	11:44:51.91	0	4m48s	+2886	59°	47°
22	Tmp	105	9.537	11:43:00.53	11:48:26.52	0	5m26s	+3260	59°	51°
23	Tmp	109	9.965	11:44:06.93	11:49:44.00	0	5m37s	+3371	59°	51°
24	Tmp	122	0.159	11:51:21.83	11:56:54.32	0	5m32s	+3325	59°	51°
25	Tmp	129	1.499	11:54:54.44	12:00:42.73	0	5m48s	+3483	59°	52°
26	Tmp	132	2.615	11:58:58.33	12:04:36.38	0	5m38s	+3381	60°	53°
27	Tmp	141	5.221	12:05:29.52	12:11:57.63	0	6m28s	+3881	58°	54°
28	Tmp	148	6.315	12:08:17.74	12:14:50.37	0	6m32s	+3926	58°	54°
29	Tmp	154	8.037	12:11:35.05	12:18:36.68	0	7m01s	+4216	59°	54°
30	Tmp	158	0.512	12:13:49.85	12:20:18.62	0	6m28s	+3888	59°	54°
31	Tmp	162	1.880	12:15:58.85	12:22:26.10	0	6m27s	+3873	59°	55°
32	Tmp	172	0.509	13:17:04.72	13:17:03.32	0	1.4s	-14	20°	55°
33	Tmp	179	1.575	13:19:19.85	13:19:19.89	0	0.0s	0	1°	54°
34	Tmp	180	2.047	13:20:08.50	13:20:11.00	0	2.5s	+25	27°	53°
35	Tmp	183	2.463	13:21:01.63	13:21:01.08	0	0.6s	-6	15°	52°
36	Tmp	184	2.833	13:21:34.61	13:21:38.75	0	4.1s	+41	42°	52°
37	Tmp	189	4.130	13:24:26.63	13:24:26.55	0	0.1s	-1	4°	51°
38	Tmp	196	4.942	13:26:24.42	13:26:24.62	0	0.2s	+2	3°	51°
39	Tmp	196	5.157	13:26:53.08	13:26:51.83	0	1.3s	-13	16°	51°
40	Tmp	200	0.320	13:30:04.53	13:30:07.55	0	3.0s	+30	41°	51°
41	Tmp	204	1.071	13:31:44.58	13:31:48.32	0	3.7s	+37	38°	51°
42	Tmp	205	1.675	13:33:13.28	13:33:13.60	0	0.3s	+3	4°	50°
43	Tmp	205	1.860	13:33:41.03	13:33:40.49	0	0.5s	-5	8°	50°
44	Tmp	206	2.359	13:34:48.92	13:34:49.81	0	0.9s	+9	16°	49°
45	Tmp	208	2.771	13:35:37.89	13:35:38.61	0	0.7s	+7	17°	49°
46	Tmp	208	3.214	13:36:26.22	13:36:26.26	0	0.0s	0	2°	49°
47	Tmp	213	4.673	13:40:07.65	13:40:07.73	0	0.1s	+1	2°	49°
48	Tmp	218	6.383	13:43:37.02	13:43:39.96	0	2.9s	+29	27°	49°
49	Tmp	226	1.801	13:48:35.94	13:48:41.45	0	5.5s	+55	44°	49°
50	Tmp	232	3.345	13:51:52.98	13:51:51.57	0	1.4s	-14	29°	49°
51	Tmp	240	5.204	13:55:38.78	13:55:37.30	0	1.5s	-15	22°	48°
52	Tmp	251	7.961	14:01:05.99	14:01:07.89	0	1.9s	+19	24°	48°

PC	Tp	Trc	DistPC	Ideal	Passagem	Pen	Erro	Pontos	NoPC	AtePC
53	Tmp	255	10.399	14:06:11.95	14:06:13.08	0	1.1s	+11	18°	48°
54	Tmp	263	0.632	14:10:53.44	14:10:58.84	0	5.4s	+54	37°	48°
55	Tmp	274	2.899	14:16:33.62	14:16:34.60	0	1.0s	+10	15°	48°
56	Tmp	276	3.715	14:18:19.71	14:18:19.73	0	0.0s	0	2°	48°
57	Tmp	280	5.005	14:20:57.48	14:20:56.01	0	1.5s	-15	17°	48°
58	Tmp	282	5.680	14:22:15.85	14:22:12.43	0	3.4s	-34	28°	48°
59	Tmp	287	7.110	14:24:52.66	14:24:48.08	0	4.6s	-46	28°	48°

Num	96	Pen	0	PCZ	3	Total PP	47155	Col. Final	48°
-----	----	-----	---	-----	---	----------	-------	------------	-----



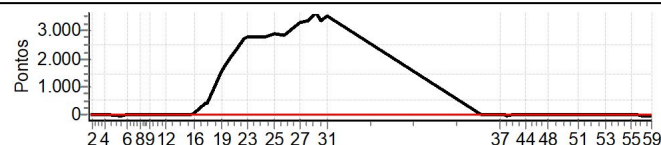


CUNHA - SP - Mitsubishi MotorSports 2021

Performance Individual

PC	Tp	Trc	DistPC	Ideal	Passagem	Pen	Erro	Pontos	NoPC	AtePC
N u m	97	97 / Ricardo Pingo / Samira Colla								
		Cat / NL / Largada		TURISMO LIGHT / 97 / 10:27:00						
		São Paulo-sp				PAJERO HPE 3.2 D 3P 4X4 AT S				
PC	Tp	Trc	DistPC	Ideal	Passagem	Pen	Erro	Pontos	NoPC	AtePC
1	Tmp	2	0.313	10:42:34.14	10:42:35.04	0	0.9s	+9	14 °	14 °
2	Tmp	2	1.013	10:43:50.50	10:43:48.66	0	1.8s	-18	20 °	20 °
3	Tmp	8	2.269	10:46:19.54	10:46:19.60	0	0.1s	+1	2 °	16 °
4	Tmp	10	3.259	10:48:41.19	10:48:40.83	0	0.4s	-4	12 °	11 °
5	Tmp	19	4.913	10:55:02.28	10:54:59.08	0	3.2s	-32	18 °	9 °
6	Tmp	23	5.465	10:57:52.58	10:57:50.04	0	2.5s	-25	12 °	9 °
7	Tmp	24	6.155	10:59:37.90	10:59:35.79	0	2.1s	-21	12 °	6 °
8	Tmp	29	0.315	11:03:02.55	11:03:04.20	0	1.7s	+17	14 °	5 °
9	Tmp	35	1.869	11:06:26.51	11:06:27.63	0	1.1s	+11	18 °	5 °
10	Tmp	41	3.004	11:09:04.12	11:09:02.94	0	1.2s	-12	18 °	5 °
11	Tmp	43	3.669	11:11:05.45	11:11:06.12	0	0.7s	+7	14 °	5 °
12	Tmp	47	4.497	11:12:55.60	11:12:54.85	0	0.8s	-8	8 °	5 °
13	Tmp	57	0.925	11:18:43.39	11:18:43.24	0	0.2s	-2	2 °	4 °
14	Tmp	62	1.415	11:20:05.48	11:20:04.54	0	0.9s	-9	7 °	4 °
15	Tmp	64	2.495	11:22:53.90	11:22:55.38	0	1.5s	+15	12 °	4 °
16	Tmp	66	3.292	11:24:42.02	11:24:45.70	0	3.7s	+37	25 °	4 °
17	Tmp	75	4.845	11:28:53.80	11:29:32.19	0	38.4s	+384	43 °	4 °
18	Tmp	76	5.079	11:29:26.75	11:30:07.69	0	40.9s	[+409]	44 °	14 °
19	Tmp	87	6.824	11:35:30.64	11:38:04.71	0	2m34s	[+1541]	51 °	21 °
20	Tmp	93	7.902	11:38:45.06	11:42:16.56	0	3m31s	+2115	55 °	38 °
21	Tmp	98	8.539	11:41:03.30	11:44:54.23	0	3m50s	+2309	55 °	42 °
22	Tmp	105	9.537	11:44:00.53	11:48:32.11	0	4m31s	+2716	58 °	44 °
23	Tmp	109	9.965	11:45:06.93	11:49:46.76	0	4m39s	+2798	58 °	46 °
24	Tmp	122	0.159	11:52:21.83	11:56:57.50	0	4m35s	+2757	58 °	47 °
25	Tmp	129	1.499	11:55:54.44	12:00:46.54	0	4m52s	+2921	58 °	50 °
26	Tmp	132	2.615	11:59:58.33	12:04:40.27	0	4m41s	+2819	58 °	50 °
27	Tmp	141	5.221	12:06:29.52	12:12:01.14	0	5m31s	+3316	55 °	51 °
28	Tmp	148	6.315	12:09:17.74	12:14:54.44	0	5m36s	+3367	56 °	51 °
29	Tmp	154	8.037	12:12:35.05	12:18:40.51	0	6m05s	+3655	58 °	51 °
30	Tmp	158	0.512	12:14:49.85	12:20:26.74	0	5m36s	+3369	56 °	52 °
31	Tmp	162	1.880	12:16:58.85	12:22:51.57	0	5m52s	+3527	56 °	52 °
32	Tmp	172	0.509	13:18:04.72	13:18:06.13	0	1.4s	+14	19 °	51 °
33	Tmp	179	1.575	13:20:19.85	13:20:20.57	0	0.7s	+7	13 °	50 °
34	Tmp	180	2.047	13:21:08.50	13:21:09.02	0	0.5s	+5	12 °	50 °
35	Tmp	183	2.463	13:22:01.63	13:22:01.68	0	0.1s	+1	3 °	50 °
36	Tmp	184	2.833	13:22:34.61	13:22:36.01	0	1.4s	+14	25 °	49 °
37	Tmp	189	4.130	13:25:26.63	13:25:26.10	0	0.5s	-5	9 °	49 °
38	Tmp	196	4.942	13:27:24.42	13:27:23.94	0	0.5s	-5	10 °	49 °
39	Tmp	196	5.157	13:27:53.08	13:27:49.76	0	3.3s	-33	31 °	49 °
40	Tmp	200	0.320	13:31:04.53	13:31:04.79	0	0.3s	+3	11 °	48 °
41	Tmp	204	1.071	13:32:44.58	13:32:44.14	0	0.4s	-4	9 °	47 °
42	Tmp	205	1.675	13:34:13.28	13:34:12.29	0	1.0s	[-10]	15 °	47 °
43	Tmp	205	1.860	13:34:41.03	13:34:39.69	0	1.3s	-13	19 °	47 °
44	Tmp	206	2.359	13:35:48.92	13:35:48.50	0	0.4s	-4	8 °	47 °
45	Tmp	208	2.771	13:36:37.89	13:36:38.21	0	0.3s	+3	9 °	47 °
46	Tmp	208	3.214	13:37:26.22	13:37:25.38	0	0.8s	-8	12 °	47 °
47	Tmp	213	4.673	13:41:07.65	13:41:08.67	0	1.0s	[+10]	18 °	47 °
48	Tmp	218	6.383	13:44:37.02	13:44:36.68	0	0.3s	-3	8 °	47 °
49	Tmp	226	1.801	13:49:35.94	13:49:37.85	0	1.9s	+19	33 °	47 °
50	Tmp	232	3.345	13:52:52.98	13:52:53.21	0	0.2s	+2	3 °	47 °
51	Tmp	240	5.204	13:56:38.78	13:56:38.79	0	0.0s	0	1 °	47 °
52	Tmp	251	7.961	14:02:05.99	14:02:06.08	0	0.1s	+1	4 °	47 °

PC	Tp	Trc	DistPC	Ideal	Passagem	Pen	Erro	Pontos	NoPC	AtePC
53	Tmp	255	10.399	14:07:11.95	14:07:12.16	0	0.2s	+2	8 °	47 °
54	Tmp	263	0.632	14:11:53.44	14:11:54.97	0	1.5s	+15	20 °	47 °
55	Tmp	274	2.899	14:17:33.62	14:17:32.71	0	0.9s	-9	13 °	47 °
56	Tmp	276	3.715	14:19:19.71	14:19:17.55	0	2.2s	-22	26 °	47 °
57	Tmp	280	5.005	14:21:57.48	14:21:53.82	0	3.7s	-37	33 °	47 °
58	Tmp	282	5.680	14:23:15.85	14:23:11.65	0	4.2s	-42	36 °	47 °
59	Tmp	287	7.110	14:25:52.66	14:25:46.95	0	5.7s	-57	34 °	47 °
Num	97	Pen	0	PCZ	1	Total PP	36609	Col. Final	47°	



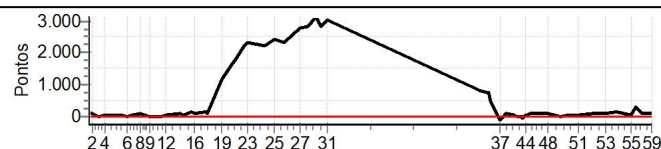


CUNHA - SP - Mitsubishi MotorSports 2021

Performance Individual

PC	Tp	Trc	DistPC	Ideal	Passagem	Pen	Erro	Pontos	NoPC	AtePC
N u m	98	98 / Thiago Bernardello Silva / Francieli Duenhas Jahchan								
		Cat / NL / Largada		TURISMO LIGHT / 98 / 10:28:00						
		São Paulo-sp			L200 TRITON SPORT HPE-S 2.4 D 4X					
PC	Tp	Trc	DistPC	Ideal	Passagem	Pen	Erro	Pontos	NoPC	AtePC
1	Tmp	2	0.313	10:43:34.14	10:43:43.01	0	8.9s	+89	49°	45°
2	Tmp	2	1.013	10:44:50.50	10:44:59.78	0	9.3s	+93	46°	52°
3	Tmp	8	2.269	10:47:19.54	10:47:16.59	0	3.0s	-30	31°	45°
4	Tmp	10	3.259	10:49:41.19	10:49:44.56	0	3.4s	+34	33°	41°
5	Tmp	19	4.913	10:56:02.28	10:56:04.16	0	1.9s	+19	12°	33°
6	Tmp	23	5.465	10:58:52.58	10:58:51.70	0	0.9s	[-9]	5°	19°
7	Tmp	24	6.155	11:00:37.90	11:00:40.16	0	2.3s	+23	14°	15°
8	Tmp	29	0.315	11:04:02.55	11:04:10.79	0	8.2s	+82	34°	16°
9	Tmp	35	1.869	11:07:26.51	11:07:27.43	0	0.9s	[+9]	12°	14°
10	Tmp	41	3.004	11:10:04.12	11:10:04.32	0	0.2s	+2	5°	13°
11	Tmp	43	3.669	11:12:05.45	11:12:05.51	0	0.1s	+1	4°	13°
12	Tmp	47	4.497	11:13:55.60	11:14:00.54	0	4.9s	+49	28°	13°
13	Tmp	57	0.925	11:19:43.39	11:19:50.87	0	7.5s	+75	33°	14°
14	Tmp	62	1.415	11:21:05.48	11:21:10.05	0	4.6s	+46	23°	14°
15	Tmp	64	2.495	11:23:53.90	11:24:06.98	0	13.1s	+131	35°	16°
16	Tmp	66	3.292	11:25:42.02	11:25:49.72	0	7.7s	+77	34°	15°
17	Tmp	75	4.845	11:29:53.80	11:30:05.67	0	11.9s	+119	38°	20°
18	Tmp	76	5.079	11:30:26.75	11:30:36.87	0	10.1s	+101	34°	20°
19	Tmp	87	6.824	11:36:30.64	11:38:27.06	0	1m56s	[+1164]	49°	20°
20	Tmp	93	7.902	11:39:45.06	11:42:24.58	0	2m39s	[+1595]	50°	31°
21	Tmp	98	8.539	11:42:03.30	11:45:05.56	0	3m02s	+1823	52°	39°
22	Tmp	105	9.537	11:45:00.53	11:48:42.36	0	3m41s	+2218	55°	43°
23	Tmp	109	9.965	11:46:06.93	11:50:00.22	0	3m53s	+2333	55°	43°
24	Tmp	122	0.159	11:53:21.83	11:57:05.52	0	3m43s	+2237	56°	45°
25	Tmp	129	1.499	11:56:54.44	12:00:59.56	0	4m05s	+2451	57°	46°
26	Tmp	132	2.615	12:00:58.33	12:04:52.63	0	3m54s	+2343	57°	47°
27	Tmp	141	5.221	12:07:29.52	12:12:08.78	0	4m39s	+2793	53°	47°
28	Tmp	148	6.315	12:10:17.74	12:15:01.88	0	4m44s	+2841	53°	47°
29	Tmp	154	8.037	12:13:35.05	12:18:49.41	0	5m14s	+3144	54°	48°
30	Tmp	158	0.512	12:15:49.85	12:20:34.79	0	4m44s	+2849	54°	49°
31	Tmp	162	1.880	12:17:58.85	12:23:01.23	0	5m02s	+3024	55°	48°
32	Tmp	172	0.509	13:19:04.72	13:20:24.78	0	1m20s	+801	57°	48°
33	Tmp	179	1.575	13:21:19.85	13:22:36.69	0	1m16s	+768	59°	47°
34	Tmp	180	2.047	13:22:08.50	13:23:23.81	0	1m15s	+753	59°	48°
35	Tmp	183	2.463	13:23:01.63	13:23:53.64	0	52.0s	+520	56°	47°
36	Tmp	184	2.833	13:23:34.61	13:24:13.38	0	38.8s	+388	53°	47°
37	Tmp	189	4.130	13:26:26.63	13:26:15.02	0	11.6s	-116	46°	47°
38	Tmp	196	4.942	13:28:24.42	13:28:28.99	0	4.6s	+46	39°	47°
39	Tmp	196	5.157	13:28:53.08	13:28:59.72	0	6.6s	+66	43°	46°
40	Tmp	200	0.320	13:32:04.53	13:32:08.65	0	4.1s	+41	45°	45°
41	Tmp	204	1.071	13:33:44.58	13:33:44.43	0	0.2s	-2	5°	44°
42	Tmp	205	1.675	13:35:13.28	13:35:13.69	0	0.4s	+4	7°	44°
43	Tmp	205	1.860	13:35:41.03	13:35:35.56	0	5.5s	-55	45°	44°
44	Tmp	206	2.359	13:36:48.92	13:36:54.53	0	5.6s	+56	43°	44°
45	Tmp	208	2.771	13:37:37.89	13:37:43.81	0	5.9s	+59	43°	44°
46	Tmp	208	3.214	13:38:26.22	13:38:33.47	0	7.3s	+73	45°	44°
47	Tmp	213	4.673	13:42:07.65	13:42:15.05	0	7.4s	+74	44°	44°
48	Tmp	218	6.383	13:45:37.02	13:45:45.11	0	8.1s	+81	44°	44°
49	Tmp	226	1.801	13:50:35.94	13:50:36.10	0	0.2s	+2	10°	44°
50	Tmp	232	3.345	13:53:52.98	13:53:56.77	0	3.8s	+38	42°	44°
51	Tmp	240	5.204	13:57:38.78	13:57:45.01	0	6.2s	+62	46°	44°
52	Tmp	251	7.961	14:03:05.99	14:03:13.96	0	8.0s	+80	39°	44°

PC	Tp	Trc	DistPC	Ideal	Passagem	Pen	Erro	Pontos	NoPC	AtePC
53	Tmp	255	10.399	14:08:11.95	14:08:23.14	0	11.2s	+112	46°	44°
54	Tmp	263	0.632	14:12:53.44	14:13:05.51	0	12.1s	+121	48°	44°
55	Tmp	274	2.899	14:18:33.62	14:18:35.81	0	2.2s	+22	36°	44°
56	Tmp	276	3.715	14:20:19.71	14:20:50.84	0	31.1s	+311	52°	44°
57	Tmp	280	5.005	14:22:57.48	14:23:05.36	0	7.9s	+79	47°	45°
58	Tmp	282	5.680	14:24:15.85	14:24:23.73	0	7.9s	+79	46°	45°
59	Tmp	287	7.110	14:26:52.66	14:26:59.34	0	6.7s	+67	40°	45°
Num	98	Pen	0	PCZ	0	Total PP	33903	Col. Final	45°	



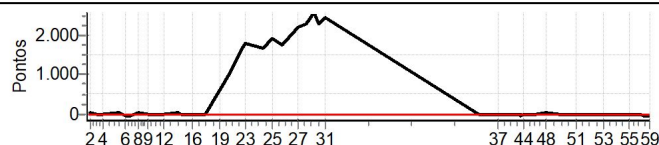


CUNHA - SP - Mitsubishi MotorSports 2021

Performance Individual

PC	Tp	Trc	DistPC	Ideal	Passagem	Pen	Erro	Pontos	NoPC	AtePC
N u m	99	99 / Fabio Luiz Perfeito Damasceno / Fernanda Perfeito Damasceno								
		Cat / NL / Largada		TURISMO LIGHT / 99 / 10:29:00						
		São Paulo-sp			PAJERO TR4 FLEX 2.0 4X4 AT					
PC	Tp	Trc	DistPC	Ideal	Passagem	Pen	Erro	Pontos	NoPC	AtePC
1	Tmp	2	0.313	10:44:34.14	10:44:32.74	0	1.4s	-14	16°	65°
2	Tmp	2	1.013	10:45:50.50	10:45:51.72	0	1.2s	+12	15°	18°
3	Tmp	8	2.269	10:48:19.54	10:48:18.50	0	1.0s	[-10]	15°	12°
4	Tmp	10	3.259	10:50:41.19	10:50:39.72	0	1.5s	-15	22°	18°
5	Tmp	19	4.913	10:57:02.28	10:57:02.87	0	0.6s	+6	5°	3°
6	Tmp	23	5.465	10:59:52.58	10:59:48.79	0	3.8s	-38	14°	8°
7	Tmp	24	6.155	11:01:37.90	11:01:34.09	0	3.8s	-38	18°	7°
8	Tmp	29	0.315	11:05:02.55	11:05:03.77	0	1.2s	+12	8°	7°
9	Tmp	35	1.869	11:08:26.51	11:08:23.80	0	2.7s	-27	27°	7°
10	Tmp	41	3.004	11:11:04.12	11:11:01.84	0	2.3s	-23	26°	7°
11	Tmp	43	3.669	11:13:05.45	11:13:03.75	0	1.7s	-17	20°	7°
12	Tmp	47	4.497	11:14:55.60	11:14:52.32	0	3.3s	-33	23°	9°
13	Tmp	57	0.925	11:20:43.39	11:20:44.25	0	0.9s	[+9]	7°	6°
14	Tmp	62	1.415	11:22:05.48	11:22:04.39	0	1.1s	-11	8°	6°
15	Tmp	64	2.495	11:24:53.90	11:24:52.68	0	1.2s	-12	7°	6°
16	Tmp	66	3.292	11:26:42.02	11:26:41.48	0	0.5s	-5	7°	6°
17	Tmp	75	4.845	11:30:53.80	11:30:50.72	0	3.1s	-31	28°	6°
18	Tmp	76	5.079	11:31:26.75	11:31:25.09	0	1.7s	-17	18°	5°
19	Tmp	87	6.824	11:37:30.64	11:38:29.43	0	58.8s	+588	47°	5°
20	Tmp	93	7.902	11:40:45.06	11:42:27.86	0	1m42s	+1028	48°	18°
21	Tmp	98	8.539	11:43:03.30	11:45:07.71	0	2m04s	+1244	48°	28°
22	Tmp	105	9.537	11:46:00.53	11:48:45.97	0	2m45s	+1654	50°	34°
23	Tmp	109	9.965	11:47:06.93	11:50:06.07	0	2m59s	[+1791]	52°	38°
24	Tmp	122	0.159	11:54:21.83	11:57:08.33	0	2m46s	+1665	51°	42°
25	Tmp	129	1.499	11:57:54.44	12:01:05.63	0	3m11s	+1912	56°	42°
26	Tmp	132	2.615	12:01:58.33	12:04:54.45	0	2m56s	[+1761]	55°	42°
27	Tmp	141	5.221	12:08:29.52	12:12:10.73	0	3m41s	+2212	51°	43°
28	Tmp	148	6.315	12:11:17.74	12:15:03.63	0	3m45s	+2259	51°	44°
29	Tmp	154	8.037	12:14:35.05	12:18:51.49	0	4m16s	+2564	52°	44°
30	Tmp	158	0.512	12:16:49.85	12:20:36.51	0	3m46s	+2267	52°	44°
31	Tmp	162	1.880	12:18:58.85	12:23:04.25	0	4m05s	+2454	53°	44°
32	Tmp	172	0.509	13:20:04.72	13:20:04.08	0	0.6s	-6	10°	44°
33	Tmp	179	1.575	13:22:19.85	13:22:17.30	0	2.6s	-26	33°	42°
34	Tmp	180	2.047	13:23:08.50	13:23:07.68	0	0.8s	-8	14°	42°
35	Tmp	183	2.463	13:24:01.63	13:23:59.58	0	2.1s	-21	34°	42°
36	Tmp	184	2.833	13:24:34.61	13:24:34.89	0	0.3s	+3	9°	42°
37	Tmp	189	4.130	13:27:26.63	13:27:25.28	0	1.4s	-14	20°	40°
38	Tmp	196	4.942	13:29:24.42	13:29:22.17	0	2.3s	-23	29°	40°
39	Tmp	196	5.157	13:29:53.08	13:29:49.96	0	3.1s	-31	29°	39°
40	Tmp	200	0.320	13:33:04.53	13:33:04.52	0	0.0s	0	1°	39°
41	Tmp	204	1.071	13:34:44.58	13:34:42.88	0	1.7s	-17	25°	39°
42	Tmp	205	1.675	13:36:13.28	13:36:10.20	0	3.1s	-31	38°	39°
43	Tmp	205	1.860	13:36:41.03	13:36:37.08	0	4.0s	-40	40°	39°
44	Tmp	206	2.359	13:37:48.92	13:37:47.79	0	1.1s	-11	23°	39°
45	Tmp	208	2.771	13:38:37.89	13:38:37.54	0	0.4s	-4	12°	39°
46	Tmp	208	3.214	13:39:26.22	13:39:25.58	0	0.6s	-6	8°	39°
47	Tmp	213	4.673	13:43:07.65	13:43:05.38	0	2.3s	-23	27°	39°
48	Tmp	218	6.383	13:46:37.02	13:46:38.10	0	1.1s	+11	16°	39°
49	Tmp	226	1.801	13:51:35.94	13:51:36.36	0	0.4s	+4	14°	39°
50	Tmp	232	3.345	13:54:52.98	13:54:52.18	0	0.8s	-8	18°	38°
51	Tmp	240	5.204	13:58:38.78	13:58:36.78	0	2.0s	-20	28°	38°
52	Tmp	251	7.961	14:04:05.99	14:04:05.98	0	0.0s	0	1°	38°

PC	Tp	Trc	DistPC	Ideal	Passagem	Pen	Erro	Pontos	NoPC	AtePC
53	Tmp	255	10.399	14:09:11.95	14:09:10.85	0	1.1s	-11	17°	38°
54	Tmp	263	0.632	14:13:53.44	14:13:53.15	0	0.3s	-3	7°	38°
55	Tmp	274	2.899	14:19:33.62	14:19:33.49	0	0.1s	-1	2°	38°
56	Tmp	276	3.715	14:21:19.71	14:21:18.51	0	1.2s	-12	18°	38°
57	Tmp	280	5.005	14:23:57.48	14:23:54.77	0	2.7s	-27	27°	38°
58	Tmp	282	5.680	14:25:15.85	14:25:11.33	0	4.5s	-45	39°	38°
59	Tmp	287	7.110	14:27:52.66	14:27:46.99	0	5.7s	-57	33°	38°
Num	99	Pen	0	PCZ	2	Total PP	20621	Col. Final	38°	



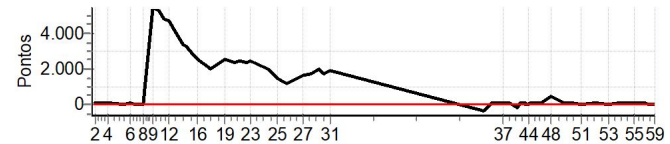


CUNHA - SP - Mitsubishi MotorSports 2021

Performance Individual

PC	Tp	Trc	DistPC	Ideal	Passagem	Pen	Erro	Pontos	NoPC	AtePC
N u m	100	100 / Leonardo Costa / Victor Soares								
		Cat / NL / Largada		TURISMO LIGHT / 100 / 10:30:00						
		São José dos Campos-sp				ECLIPSE CROSS HPE-S 1.5T S-AWC				
PC	Tp	Trc	DistPC	Ideal	Passagem	Pen	Erro	Pontos	NoPC	AtePC
1	Tmp	2	0.313	10:45:34.14	10:45:31.93	0	2.2s	-22	18°	66°
2	Tmp	2	1.013	10:46:50.50	10:46:53.86	0	3.4s	+34	31°	23°
3	Tmp	8	2.269	10:49:19.54	10:49:28.58	0	9.0s	+90	48°	34°
4	Tmp	10	3.259	10:51:41.19	10:51:42.81	0	1.6s	+16	24°	27°
5	Tmp	19	4.913	10:58:02.28	10:58:00.41	0	1.9s	-19	11°	20°
6	Tmp	23	5.465	11:00:52.58	11:00:53.42	0	0.8s	[+8]	4°	11°
7	Tmp	24	6.155	11:02:37.90	11:02:33.84	0	4.1s	-41	20°	9°
8	Tmp	29	0.315	11:06:02.55	11:05:55.62	0	6.9s	-69	32°	13°
9	Tmp	35	1.869	11:09:26.51	11:18:36.05	0	9m09s	+5495	69°	56°
10	Tmp	41	3.004	11:12:04.12	11:20:52.28	0	8m48s	+5282	69°	60°
11	Tmp	43	3.669	11:14:05.45	11:22:09.28	0	8m03s	+4838	68°	61°
12	Tmp	47	4.497	11:15:55.60	11:23:50.29	0	7m54s	+4747	67°	63°
13	Tmp	57	0.925	11:21:43.39	11:27:22.22	0	5m38s	+3388	64°	63°
14	Tmp	62	1.415	11:23:05.48	11:28:34.85	0	5m29s	+3294	63°	62°
15	Tmp	64	2.495	11:25:53.90	11:30:28.34	0	4m34s	+2744	62°	63°
16	Tmp	66	3.292	11:27:42.02	11:31:54.72	0	4m12s	+2527	62°	63°
17	Tmp	75	4.845	11:31:53.80	11:35:22.46	0	3m28s	+2087	59°	63°
18	Tmp	76	5.079	11:32:26.75	11:35:43.43	0	3m16s	+1967	59°	62°
19	Tmp	87	6.824	11:38:30.64	11:42:48.00	0	4m17s	+2574	60°	62°
20	Tmp	93	7.902	11:41:45.06	11:45:41.75	0	3m56s	+2367	58°	62°
21	Tmp	98	8.539	11:44:03.30	11:48:08.12	0	4m04s	+2448	56°	62°
22	Tmp	105	9.537	11:47:00.53	11:51:00.33	0	3m59s	+2398	56°	62°
23	Tmp	109	9.965	11:48:06.93	11:52:07.92	0	4m01s	+2410	56°	62°
24	Tmp	122	0.159	11:55:21.83	11:58:39.77	0	3m17s	+1979	55°	62°
25	Tmp	129	1.499	11:58:54.44	12:01:22.13	0	2m27s	+1477	52°	62°
26	Tmp	132	2.615	12:02:58.33	12:04:56.39	0	1m58s	+1181	52°	61°
27	Tmp	141	5.221	12:09:29.52	12:12:12.49	0	2m43s	+1630	45°	61°
28	Tmp	148	6.315	12:12:17.74	12:15:05.18	0	2m47s	[+1674]	46°	60°
29	Tmp	154	8.037	12:15:35.05	12:18:55.01	0	3m20s	+2000	49°	60°
30	Tmp	158	0.512	12:17:49.85	12:20:39.58	0	2m49s	[+1697]	49°	60°
31	Tmp	162	1.880	12:19:58.85	12:23:05.61	0	3m06s	+1868	50°	59°
32	Tmp	172	0.509	13:21:04.72	13:20:23.65	0	41.1s	-411	50°	59°
33	Tmp	179	1.575	13:23:19.85	13:23:17.10	0	2.8s	-28	34°	59°
34	Tmp	180	2.047	13:24:08.50	13:24:15.36	0	6.9s	+69	41°	59°
35	Tmp	183	2.463	13:25:01.63	13:25:03.57	0	1.9s	+19	31°	59°
36	Tmp	184	2.833	13:25:34.61	13:25:37.30	0	2.7s	+27	38°	58°
37	Tmp	189	4.130	13:28:26.63	13:28:29.56	0	2.9s	+29	30°	57°
38	Tmp	196	4.942	13:30:24.42	13:30:30.59	0	6.2s	+62	41°	57°
39	Tmp	196	5.157	13:30:53.08	13:30:59.31	0	6.2s	+62	42°	56°
40	Tmp	200	0.320	13:34:04.53	13:33:45.88	0	18.7s	-187	51°	56°
41	Tmp	204	1.071	13:35:44.58	13:35:48.99	0	4.4s	+44	40°	56°
42	Tmp	205	1.675	13:37:13.28	13:37:15.76	0	2.5s	+25	33°	55°
43	Tmp	205	1.860	13:37:41.03	13:37:40.86	0	0.2s	[-2]	2°	55°
44	Tmp	206	2.359	13:38:48.92	13:38:44.61	0	4.3s	-43	41°	54°
45	Tmp	208	2.771	13:39:37.89	13:39:40.36	0	2.5s	+25	36°	54°
46	Tmp	208	3.214	13:40:26.22	13:40:32.78	0	6.6s	+66	44°	54°
47	Tmp	213	4.673	13:44:07.65	13:44:14.09	0	6.4s	+64	42°	54°
48	Tmp	218	6.383	13:47:37.02	13:48:21.14	0	44.1s	+441	53°	54°
49	Tmp	226	1.801	13:52:35.94	13:52:40.82	0	4.9s	+49	42°	54°
50	Tmp	232	3.345	13:55:52.98	13:55:57.81	0	4.8s	+48	44°	54°
51	Tmp	240	5.204	13:59:38.78	13:59:37.69	0	1.1s	-11	20°	54°
52	Tmp	251	7.961	14:05:05.99	14:05:11.91	0	5.9s	+59	36°	54°

PC	Tp	Trc	DistPC	Ideal	Passagem	Pen	Erro	Pontos	NoPC	AtePC
53	Tmp	255	10.399	14:10:11.95	14:10:09.68	0	2.3s	-23	27°	54°
54	Tmp	263	0.632	14:14:53.44	14:14:56.28	0	2.8s	+28	33°	53°
55	Tmp	274	2.899	14:20:33.62	14:20:38.62	0	5.0s	+50	44°	53°
56	Tmp	276	3.715	14:22:19.71	14:22:21.90	0	2.2s	+22	25°	53°
57	Tmp	280	5.005	14:24:57.48	14:25:02.24	0	4.8s	+48	41°	52°
58	Tmp	282	5.680	14:26:15.85	14:26:14.35	0	1.5s	-15	19°	52°
59	Tmp	287	7.110	14:28:52.66	14:28:49.85	0	2.8s	-28	18°	52°
Num	100	Pen	0	PCZ	0	Total PP	60975	Col. Final	52°	



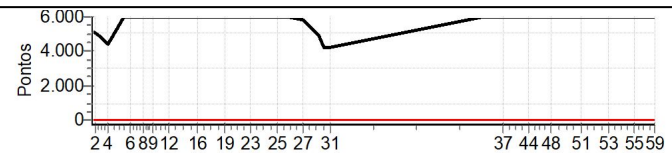


CUNHA - SP - Mitsubishi MotorSports 2021

Performance Individual

PC	Tp	Trc	DistPC	Ideal	Passagem	Pen	Erro	Pontos	NoPC	AtePC
N u m	101	101 / Alexandre Ricon Baldessarini / Ligia Lazareth Cunha								
		Cat / NL / Largada		TURISMO LIGHT / 101 / 10:31:00						
		Barueri-SP		PAJERO TR4 FLEX 2.0 4X4 AT						
PC	Tp	Trc	DistPC	Ideal	Passagem	Pen	Erro	Pontos	NoPC	AtePC
1	Tmp	2	0.313	10:46:34.14	10:55:11.67	0	8m37s	+5175	76 °	76 °
2	Tmp	2	1.013	10:47:50.50	10:56:18.02	0	8m27s	+5075	76 °	76 °
3	Tmp	8	2.269	10:50:19.54	10:58:21.35	0	8m01s	+4818	76 °	76 °
4	Tmp	10	3.259	10:52:41.19	11:00:06.31	0	7m25s	+4451	75 °	76 °
5	Tmp	19	4.913	10:59:02.28	11:09:59.60	0	10m57s	+6000	76 °	76 °
6	Tmp	23	5.465	11:01:52.58	11:13:46.40	0	11m53s	+6000	76 °	76 °
7	Tmp	24	6.155	11:03:37.90	11:16:26.86	0	12m49s	+6000	76 °	76 °
8	Tmp	29	0.315	11:07:02.55	11:19:23.73	0	12m21s	+6000	76 °	76 °
9	Tmp	35	1.869	11:10:26.51	11:23:06.98	0	12m40s	+6000	76 °	76 °
10	Tmp	41	3.004	11:13:04.12	11:27:11.58	0	14m07s	+6000	76 °	76 °
11	Tmp	43	3.669	11:15:05.45	11:29:06.63	0	14m01s	+6000	76 °	76 °
12	Tmp	47	4.497	11:16:55.60	11:30:55.48	0	13m59s	+6000	76 °	76 °
13	Tmp	57	0.925	11:22:43.39	11:36:46.97	0	14m03s	+6000	76 °	76 °
14	Tmp	62	1.415	11:24:05.48	11:38:10.45	0	14m05s	+6000	76 °	76 °
15	Tmp	64	2.495	11:26:53.90	11:41:02.85	0	14m09s	+6000	75 °	76 °
16	Tmp	66	3.292	11:28:42.02	11:42:49.62	0	14m07s	+6000	75 °	76 °
17	Tmp	75	4.845	11:32:53.80	11:46:58.12	0	14m04s	+6000	74 °	76 °
18	Tmp	76	5.079	11:33:26.75	11:47:31.53	0	14m04s	+6000	74 °	76 °
19	Tmp	87	6.824	11:39:30.64	11:53:47.48	0	14m16s	+6000	72 °	76 °
20	Tmp	93	7.902	11:42:45.06	11:56:46.75	0	14m01s	+6000	72 °	76 °
21	Tmp	98	8.539	11:45:03.30	11:59:20.57	0	14m17s	+6000	72 °	76 °
22	Tmp	105	9.537	11:48:00.53	12:02:04.58	0	14m04s	+6000	71 °	76 °
23	Tmp	109	9.965	11:49:06.93	12:03:18.50	0	14m11s	+6000	71 °	76 °
24	Tmp	122	0.159	11:56:21.83	12:09:44.20	0	13m22s	+6000	71 °	76 °
25	Tmp	129	1.499	11:59:54.44	12:11:59.38	0	12m04s	+6000	71 °	76 °
26	Tmp	132	2.615	12:03:58.33	12:14:34.04	0	10m35s	+6000	71 °	76 °
27	Tmp	141	5.221	12:10:29.52	12:20:08.87	0	9m39s	+5794	63 °	76 °
28	Tmp	148	6.315	12:13:17.74	12:22:10.28	0	8m52s	+5325	62 °	76 °
29	Tmp	154	8.037	12:16:35.05	12:24:39.50	0	8m04s	+4845	61 °	76 °
30	Tmp	158	0.512	12:18:49.85	12:25:54.47	0	7m04s	+4246	60 °	76 °
31	Tmp	162	1.880	12:20:58.85	12:27:59.17	0	7m00s	+4203	60 °	76 °
32	Tmp	172	0.509	13:22:04.72	13:45:01.86	0	22m57s	+6000	70 °	76 °
33	Tmp	179	1.575	13:24:19.85	13:46:39.60	0	22m19s	+6000	70 °	76 °
34	Tmp	180	2.047	13:25:08.50	13:47:13.95	0	22m05s	+6000	70 °	76 °
35	Tmp	183	2.463	13:26:01.63	13:48:04.86	0	22m03s	+6000	70 °	76 °
36	Tmp	184	2.833	13:26:34.61	13:48:38.63	0	22m04s	+6000	70 °	76 °
37	Tmp	189	4.130	13:29:26.63	--:--:--	0		+6000	70 °	76 °
38	Tmp	196	4.942	13:31:24.42	--:--:--	0		+6000	70 °	76 °
39	Tmp	196	5.157	13:31:53.08	--:--:--	0		+6000	70 °	76 °
40	Tmp	200	0.320	13:35:04.53	--:--:--	0		+6000	70 °	76 °
41	Tmp	204	1.071	13:36:44.58	--:--:--	0		+6000	70 °	76 °
42	Tmp	205	1.675	13:38:13.28	--:--:--	0		+6000	70 °	76 °
43	Tmp	205	1.860	13:38:41.03	--:--:--	0		+6000	70 °	76 °
44	Tmp	206	2.359	13:39:48.92	--:--:--	0		+6000	70 °	76 °
45	Tmp	208	2.771	13:40:37.89	--:--:--	0		+6000	70 °	76 °
46	Tmp	208	3.214	13:41:26.22	--:--:--	0		+6000	70 °	76 °
47	Tmp	213	4.673	13:45:07.65	--:--:--	0		+6000	70 °	76 °
48	Tmp	218	6.383	13:48:37.02	--:--:--	0		+6000	70 °	76 °
49	Tmp	226	1.801	13:53:35.94	--:--:--	0		+6000	70 °	76 °
50	Tmp	232	3.345	13:56:52.98	--:--:--	0		+6000	70 °	76 °
51	Tmp	240	5.204	14:00:38.78	--:--:--	0		+6000	70 °	76 °
52	Tmp	251	7.961	14:06:05.99	--:--:--	0		+6000	70 °	76 °

PC	Tp	Trc	DistPC	Ideal	Passagem	Pen	Erro	Pontos	NoPC	AtePC
53	Tmp	255	10.399	14:11:11.95	--:--:--	0		+6000	70 °	76 °
54	Tmp	263	0.632	14:15:53.44	--:--:--	0		+6000	70 °	76 °
55	Tmp	274	2.899	14:21:33.62	--:--:--	0		+6000	70 °	76 °
56	Tmp	276	3.715	14:23:19.71	--:--:--	0		+6000	70 °	76 °
57	Tmp	280	5.005	14:25:57.48	--:--:--	0		+6000	70 °	76 °
58	Tmp	282	5.680	14:27:15.85	--:--:--	0		+6000	70 °	76 °
59	Tmp	287	7.110	14:29:52.66	--:--:--	0		+6000	70 °	76 °
Num	101	Pen	0	PCZ	0	Total PP	343932	Col. Final	NC	





CUNHA - SP - Mitsubishi MotorSports 2021

Performance Individual

PC	Tp	Trc	DistPC	Ideal	Passagem	Pen	Erro	Pontos	NoPC	AtePC	PC	Tp	Trc	DistPC	Ideal	Passagem	Pen	Erro	Pontos	NoPC	AtePC											
N u m	102	102 / Reginaldo Cesar Pimentel / Josana Lima Pimentel																														
		Cat / NL / Largada TURISMO LIGHT / 102 / 10:32:00																														
		São Paulo-sp L200 TRITON 3.2 DIESEL MT/SAVAN																														
PC	Tp	Trc	DistPC	Ideal	Passagem	Pen	Erro	Pontos	NoPC	AtePC	PC	Tp	Trc	DistPC	Ideal	Passagem	Pen	Erro	Pontos	NoPC	AtePC											
1	Tmp	2	0.313	10:47:34.14	10:46:07.17	0	1m27s	-870	70 °	72 °	53	Tmp	255	10.399	14:12:11.95	14:13:25.38	0	1m13s	+734	58 °	69 °											
2	Tmp	2	1.013	10:48:50.50	10:48:10.35	0	40.2s	-402	67 °	70 °	54	Tmp	263	0.632	14:16:53.44	14:19:00.28	0	2m06s	[+1268]	60 °	69 °											
3	Tmp	8	2.269	10:51:19.54	10:51:34.54	0	15.0s	+150	53 °	69 °	55	Tmp	274	2.899	14:22:33.62	14:26:06.43	0	3m32s	+2128	62 °	68 °											
4	Tmp	10	3.259	10:53:41.19	10:53:59.15	0	18.0s	+180	53 °	67 °	56	Tmp	276	3.715	14:24:19.71	14:27:52.75	0	3m33s	+2130	62 °	68 °											
5	Tmp	19	4.913	11:00:02.28	11:01:38.18	0	1m35s	+959	63 °	62 °	57	Tmp	280	5.005	14:26:57.48	14:30:36.12	0	3m38s	+2186	62 °	67 °											
6	Tmp	23	5.465	11:02:52.58	11:04:22.04	0	1m29s	+895	57 °	60 °	58	Tmp	282	5.680	14:28:15.85	14:32:00.28	0	3m44s	+2244	62 °	67 °											
7	Tmp	24	6.155	11:04:37.90	11:06:17.00	0	1m39s	[+991]	57 °	58 °	59	Tmp	287	7.110	14:30:52.66	14:35:02.99	0	4m10s	+2503	62 °	67 °											
8	Tmp	29	0.315	11:08:02.55	11:21:55.46	0	13m52s	+6000	75 °	64 °	<table border="1" style="width: 100%; border-collapse: collapse;"> <tr> <td>Num</td><td>102</td><td>Pen</td><td>0</td><td>PCZ</td><td>0</td><td>Total PP</td><td>185629</td><td>Col. Final</td><td>NC</td> </tr> </table>												Num	102	Pen	0	PCZ	0	Total PP	185629	Col. Final	NC
Num	102	Pen	0	PCZ	0	Total PP	185629	Col. Final	NC																							
9	Tmp	35	1.869	11:11:26.51	11:25:04.21	0	13m37s	+6000	75 °	67 °																						
10	Tmp	41	3.004	11:14:04.12	11:27:34.21	0	13m30s	+6000	75 °	68 °																						
11	Tmp	43	3.669	11:16:05.45	11:29:30.52	0	13m25s	+6000	75 °	68 °																						
12	Tmp	47	4.497	11:17:55.60	11:31:32.28	0	13m36s	+6000	75 °	68 °																						
13	Tmp	57	0.925	11:23:43.39	11:37:16.96	0	13m33s	+6000	75 °	73 °																						
14	Tmp	62	1.415	11:25:05.48	11:38:49.68	0	13m44s	+6000	75 °	73 °																						
15	Tmp	64	2.495	11:27:53.90	11:41:50.03	0	13m56s	+6000	74 °	73 °																						
16	Tmp	66	3.292	11:29:42.02	11:43:44.71	0	14m02s	+6000	74 °	73 °																						
17	Tmp	75	4.845	11:33:53.80	11:47:50.34	0	13m56s	+6000	73 °	72 °																						
18	Tmp	76	5.079	11:34:26.75	11:48:24.37	0	13m57s	+6000	73 °	72 °																						
19	Tmp	87	6.824	11:40:30.64	11:55:12.17	0	14m41s	+6000	71 °	72 °																						
20	Tmp	93	7.902	11:43:45.06	11:58:25.58	0	14m40s	+6000	71 °	72 °																						
21	Tmp	98	8.539	11:46:03.30	12:00:26.81	0	14m23s	+6000	71 °	72 °																						
22	Tmp	105	9.537	11:49:00.53	12:03:03.63	0	14m03s	+6000	70 °	72 °																						
23	Tmp	109	9.965	11:50:06.93	12:04:00.76	0	13m53s	+6000	70 °	71 °																						
24	Tmp	122	0.159	11:57:21.83	12:09:59.37	0	12m37s	+6000	70 °	71 °																						
25	Tmp	129	1.499	12:00:54.44	12:13:46.31	0	12m51s	+6000	70 °	71 °																						
26	Tmp	132	2.615	12:04:58.33	12:17:35.94	0	12m37s	+6000	70 °	72 °																						
27	Tmp	141	5.221	12:11:29.52	12:24:06.61	0	12m37s	+6000	70 °	72 °																						
28	Tmp	148	6.315	12:14:17.74	12:26:46.07	0	12m28s	+6000	71 °	72 °																						
29	Tmp	154	8.037	12:17:35.05	12:30:03.07	0	12m28s	+6000	71 °	72 °																						
30	Tmp	158	0.512	12:19:49.85	12:31:23.38	0	11m33s	+6000	71 °	72 °																						
31	Tmp	162	1.880	12:21:58.85	12:33:35.50	0	11m36s	+6000	71 °	71 °																						
32	Tmp	172	0.509	13:23:04.72	13:20:13.15	0	2m51s	-1716	63 °	70 °																						
33	Tmp	179	1.575	13:25:19.85	13:22:35.40	0	2m44s	-1645	63 °	70 °																						
34	Tmp	180	2.047	13:26:08.50	13:23:32.02	0	2m36s	-1565	63 °	69 °																						
35	Tmp	183	2.463	13:27:01.63	13:24:26.57	0	2m35s	-1551	63 °	69 °																						
36	Tmp	184	2.833	13:27:34.61	13:25:02.24	0	2m32s	-1524	63 °	69 °																						
37	Tmp	189	4.130	13:30:26.63	13:27:45.41	0	2m41s	-1612	61 °	68 °																						
38	Tmp	196	4.942	13:32:24.42	13:29:54.69	0	2m29s	-1497	61 °	68 °																						
39	Tmp	196	5.157	13:32:53.08	13:30:20.45	0	2m32s	-1526	61 °	68 °																						
40	Tmp	200	0.320	13:36:04.53	13:33:30.51	0	2m34s	-1540	62 °	68 °																						
41	Tmp	204	1.071	13:37:44.58	13:35:32.11	0	2m12s	-1325	61 °	68 °																						
42	Tmp	205	1.675	13:39:13.28	13:37:05.74	0	2m07s	-1275	61 °	68 °																						
43	Tmp	205	1.860	13:39:41.03	13:37:26.85	0	2m14s	-1342	61 °	68 °																						
44	Tmp	206	2.359	13:40:48.92	13:38:29.69	0	2m19s	-1392	62 °	68 °																						
45	Tmp	208	2.771	13:41:37.89	13:39:22.90	0	2m15s	-1350	62 °	69 °																						
46	Tmp	208	3.214	13:42:26.22	13:40:17.66	0	2m08s	-1286	61 °	69 °																						
47	Tmp	213	4.673	13:46:07.65	13:44:09.40	0	1m58s	-1183	61 °	69 °																						
48	Tmp	218	6.383	13:49:37.02	13:48:19.15	0	1m17s	-779	60 °	69 °																						
49	Tmp	226	1.801	13:54:35.94	13:53:14.38	0	1m21s	-816	62 °	69 °																						
50	Tmp	232	3.345	13:57:52.98	13:56:57.37	0	55.6s	-556	60 °	69 °																						
51	Tmp	240	5.204	14:01:38.78	14:00:56.41	0	42.4s	-424	55 °	69 °																						
52	Tmp	251	7.961	14:07:05.99	14:07:40.34	0	34.4s	+344	49 °	69 °																						



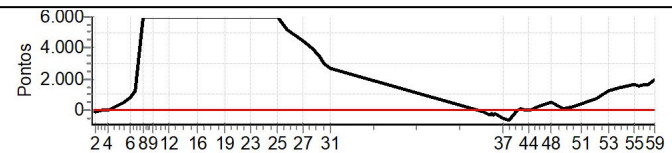


CUNHA - SP - Mitsubishi MotorSports 2021

Performance Individual

PC	Tp	Trc	DistPC	Ideal	Passagem	Pen	Erro	Pontos	NoPC	AtePC
N u m	103	103 / Daniel Salomao Dias / Nathalia Caroline Goz								
		Cat / NL / Largada		TURISMO LIGHT / 103 / 10:33:00						
		Sao Caetano do Sul-SP				L200 TRITON SPORT 4X4				
PC	Tp	Trc	DistPC	Ideal	Passagem	Pen	Erro	Pontos	NoPC	AtePC
1	Tmp	2	0.313	10:48:34.14	10:48:34.96	0	0.8s	[+8]	13 °	13 °
2	Tmp	2	1.013	10:49:50.50	10:49:43.56	0	6.9s	-69	40 °	47 °
3	Tmp	8	2.269	10:52:19.54	10:52:17.08	0	2.5s	-25	27 °	41 °
4	Tmp	10	3.259	10:54:41.19	10:54:39.64	0	1.6s	-16	23 °	32 °
5	Tmp	19	4.913	11:01:02.28	11:01:51.58	0	49.3s	+493	54 °	24 °
6	Tmp	23	5.465	11:03:52.58	11:05:20.43	0	1m27s	+879	55 °	42 °
7	Tmp	24	6.155	11:05:37.90	11:07:42.42	0	2m04s	+1245	59 °	52 °
8	Tmp	29	0.315	11:09:02.55	11:21:48.30	0	12m45s	+6000	74 °	63 °
9	Tmp	35	1.869	11:12:26.51	11:24:28.92	0	12m02s	+6000	74 °	65 °
10	Tmp	41	3.004	11:15:04.12	11:27:04.04	0	11m59s	+6000	74 °	66 °
11	Tmp	43	3.669	11:17:05.45	11:28:54.24	0	11m48s	+6000	74 °	67 °
12	Tmp	47	4.497	11:18:55.60	11:30:58.31	0	12m02s	+6000	74 °	67 °
13	Tmp	57	0.925	11:24:43.39	11:36:56.42	0	12m13s	+6000	74 °	72 °
14	Tmp	62	1.415	11:26:05.48	11:38:14.75	0	12m09s	+6000	74 °	72 °
15	Tmp	64	2.495	11:28:53.90	11:41:11.21	0	12m17s	+6000	73 °	72 °
16	Tmp	66	3.292	11:30:42.02	11:42:53.27	0	12m11s	+6000	73 °	72 °
17	Tmp	75	4.845	11:34:53.80	11:47:02.29	0	12m08s	+6000	72 °	71 °
18	Tmp	76	5.079	11:35:26.75	11:47:35.92	0	12m09s	+6000	72 °	71 °
19	Tmp	87	6.824	11:41:30.64	11:53:56.26	0	12m25s	+6000	70 °	71 °
20	Tmp	93	7.902	11:44:45.06	11:56:55.40	0	12m10s	+6000	70 °	71 °
21	Tmp	98	8.539	11:47:03.30	11:59:16.06	0	12m12s	+6000	70 °	71 °
22	Tmp	105	9.537	11:50:00.53	12:02:06.76	0	12m06s	+6000	69 °	71 °
23	Tmp	109	9.965	11:51:06.93	12:03:23.90	0	12m17s	+6000	69 °	70 °
24	Tmp	122	0.159	11:58:21.83	12:09:50.01	0	11m28s	+6000	69 °	70 °
25	Tmp	129	1.499	12:01:54.44	12:12:16.54	0	10m22s	+6000	69 °	70 °
26	Tmp	132	2.615	12:05:58.33	12:14:38.12	0	8m39s	+5198	66 °	70 °
27	Tmp	141	5.221	12:12:29.52	12:19:54.48	0	7m25s	+4450	59 °	70 °
28	Tmp	148	6.315	12:15:17.74	12:22:00.23	0	6m42s	+4025	59 °	69 °
29	Tmp	154	8.037	12:18:35.05	12:24:22.83	0	5m47s	+3478	55 °	69 °
30	Tmp	158	0.512	12:20:49.85	12:25:47.08	0	4m57s	+2972	55 °	69 °
31	Tmp	162	1.880	12:22:58.85	12:27:31.45	0	4m32s	+2726	54 °	67 °
32	Tmp	172	0.509	13:24:04.72	13:24:00.44	0	4.3s	-43	39 °	67 °
33	Tmp	179	1.575	13:26:19.85	13:25:53.88	0	26.0s	-260	49 °	67 °
34	Tmp	180	2.047	13:27:08.50	13:26:48.68	0	19.8s	-198	48 °	67 °
35	Tmp	183	2.463	13:28:01.63	13:27:36.12	0	25.5s	-255	49 °	67 °
36	Tmp	184	2.833	13:28:34.61	13:28:11.39	0	23.2s	-232	49 °	67 °
37	Tmp	189	4.130	13:31:26.63	13:30:35.50	0	51.1s	-511	54 °	67 °
38	Tmp	196	4.942	13:33:24.42	13:32:26.06	0	58.4s	-584	57 °	67 °
39	Tmp	196	5.157	13:33:53.08	13:32:53.16	0	59.9s	-599	57 °	67 °
40	Tmp	200	0.320	13:37:04.53	13:37:05.29	0	0.8s	[+8]	22 °	67 °
41	Tmp	204	1.071	13:38:44.58	13:38:52.46	0	7.9s	+79	46 °	67 °
42	Tmp	205	1.675	13:40:13.28	13:40:20.32	0	7.0s	+70	45 °	67 °
43	Tmp	205	1.860	13:40:41.03	13:40:44.01	0	3.0s	+30	38 °	67 °
44	Tmp	206	2.359	13:41:48.92	13:41:45.92	0	3.0s	-30	38 °	67 °
45	Tmp	208	2.771	13:42:37.89	13:42:37.79	0	0.1s	-1	2 °	68 °
46	Tmp	208	3.214	13:43:26.22	13:43:39.41	0	13.2s	+132	47 °	68 °
47	Tmp	213	4.673	13:47:07.65	13:47:35.52	0	27.9s	+279	52 °	68 °
48	Tmp	218	6.383	13:50:37.02	13:51:30.01	0	53.0s	+530	57 °	68 °
49	Tmp	226	1.801	13:55:35.94	13:55:50.68	0	14.7s	+147	52 °	67 °
50	Tmp	232	3.345	13:58:52.98	13:59:12.85	0	19.9s	+199	53 °	66 °
51	Tmp	240	5.204	14:02:38.78	14:03:25.89	0	47.1s	+471	56 °	62 °
52	Tmp	251	7.961	14:08:05.99	14:09:23.33	0	1m17s	+773	58 °	62 °

PC	Tp	Trc	DistPC	Ideal	Passagem	Pen	Erro	Pontos	NoPC	AtePC
53	Tmp	255	10.399	14:13:11.95	14:15:19.37	0	2m07s	+1274	60 °	62 °
54	Tmp	263	0.632	14:17:53.44	14:20:23.64	0	2m30s	+1502	62 °	62 °
55	Tmp	274	2.899	14:23:33.62	14:26:16.54	0	2m42s	+1629	60 °	62 °
56	Tmp	276	3.715	14:25:19.71	14:28:00.02	0	2m40s	+1603	60 °	61 °
57	Tmp	280	5.005	14:27:57.48	14:30:42.97	0	2m45s	[+1655]	61 °	61 °
58	Tmp	282	5.680	14:29:15.85	14:32:07.28	0	2m51s	[+1714]	61 °	61 °
59	Tmp	287	7.110	14:31:52.66	14:35:08.68	0	3m16s	+1960	61 °	61 °
Num		103	Pen	0	PCZ	0	Total PP	146967	Col. Final	61°



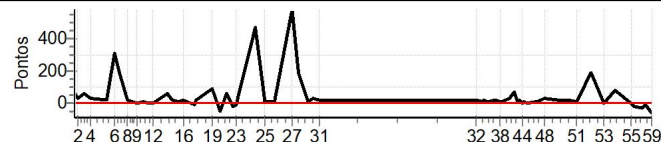


CUNHA - SP - Mitsubishi MotorSports 2021

Performance Individual

PC	Tp	Trc	DistPC	Ideal	Passagem	Pen	Erro	Pontos	NoPC	AtePC
N u m	104	104 / Michael Borges Rios / Carla Botelho Rios								
		Cat / NL / Largada		TURISMO LIGHT / 104 / 10:34:00						
		São Paulo-sp			PAJERO TR4 FLEX 2.0 4X4 AT 5P					
PC	Tp	Trc	DistPC	Ideal	Passagem	Pen	Erro	Pontos	NoPC	AtePC
1	Tmp	2	0.313	10:49:34.14	10:49:40.51	0	6.4s	+64	41 °	37 °
2	Tmp	2	1.013	10:50:50.50	10:50:53.44	0	2.9s	+29	28 °	31 °
3	Tmp	8	2.269	10:53:19.54	10:53:25.18	0	5.6s	+56	43 °	38 °
4	Tmp	10	3.259	10:55:41.19	10:55:44.09	0	2.9s	+29	28 °	34 °
5	Tmp	19	4.913	11:02:02.28	11:02:04.20	0	1.9s	+19	10 °	30 °
6	Tmp	23	5.465	11:04:52.58	11:05:23.34	0	30.8s	+308	42 °	23 °
7	Tmp	24	6.155	11:06:37.90	11:06:57.23	0	19.3s	+193	35 °	25 °
8	Tmp	29	0.315	11:10:02.55	11:10:04.24	0	1.7s	+17	13 °	22 °
9	Tmp	35	1.869	11:13:26.51	11:13:26.37	0	0.1s	-1	4 °	20 °
10	Tmp	41	3.004	11:16:04.12	11:16:05.36	0	1.2s	+12	17 °	17 °
11	Tmp	43	3.669	11:18:05.45	11:18:05.72	0	0.3s	+3	10 °	15 °
12	Tmp	47	4.497	11:19:55.60	11:19:55.64	0	0.0s	0	1 °	15 °
13	Tmp	57	0.925	11:25:43.39	11:25:49.59	0	6.2s	+62	29 °	16 °
14	Tmp	62	1.415	11:27:05.48	11:27:07.25	0	1.8s	+18	13 °	15 °
15	Tmp	64	2.495	11:29:53.90	11:29:54.59	0	0.7s	+7	5 °	13 °
16	Tmp	66	3.292	11:31:42.02	11:31:43.94	0	1.9s	+19	18 °	14 °
17	Tmp	75	4.845	11:35:53.80	11:35:53.45	0	0.4s	-4	3 °	14 °
18	Tmp	76	5.079	11:36:26.75	11:36:29.21	0	2.5s	+25	22 °	13 °
19	Tmp	87	6.824	11:42:30.64	11:42:39.53	0	8.9s	+89	31 °	13 °
20	Tmp	93	7.902	11:45:45.06	11:45:40.15	0	4.9s	-49	9 °	12 °
21	Tmp	98	8.539	11:48:03.30	11:48:09.67	0	6.4s	+64	24 °	12 °
22	Tmp	105	9.537	11:51:00.53	11:50:58.35	0	2.2s	-22	12 °	11 °
23	Tmp	109	9.965	11:52:06.93	11:52:05.73	0	1.2s	-12	7 °	11 °
24	Tmp	122	0.159	11:59:21.83	12:00:08.66	0	46.8s	[+468]	44 °	18 °
25	Tmp	129	1.499	12:02:54.44	12:02:55.10	0	0.7s	+7	8 °	18 °
26	Tmp	132	2.615	12:06:58.33	12:06:59.34	0	1.0s	[+10]	11 °	16 °
27	Tmp	141	5.221	12:13:29.52	12:14:27.04	0	57.5s	[+575]	39 °	19 °
28	Tmp	148	6.315	12:16:17.74	12:16:36.50	0	18.8s	+188	31 °	22 °
29	Tmp	154	8.037	12:19:35.05	12:19:36.52	0	1.5s	+15	12 °	21 °
30	Tmp	158	0.512	12:21:49.85	12:21:52.52	0	2.7s	+27	26 °	21 °
31	Tmp	162	1.880	12:23:58.85	12:24:01.47	0	2.6s	+26	30 °	21 °
32	Tmp	172	0.509	13:25:04.72	13:25:06.72	0	2.0s	+20	27 °	20 °
33	Tmp	179	1.575	13:27:19.85	13:27:20.87	0	1.0s	[+10]	17 °	19 °
34	Tmp	180	2.047	13:28:08.50	13:28:10.20	0	1.7s	+17	22 °	18 °
35	Tmp	183	2.463	13:29:01.63	13:29:02.79	0	1.2s	+12	25 °	18 °
36	Tmp	184	2.833	13:29:34.61	13:29:35.45	0	0.8s	+8	17 °	18 °
37	Tmp	189	4.130	13:32:26.63	13:32:28.97	0	2.3s	+23	24 °	18 °
38	Tmp	196	4.942	13:34:24.42	13:34:25.68	0	1.3s	+13	20 °	18 °
39	Tmp	196	5.157	13:34:53.08	13:34:54.54	0	1.5s	+15	18 °	18 °
40	Tmp	200	0.320	13:38:04.53	13:38:07.42	0	2.9s	+29	40 °	17 °
41	Tmp	204	1.071	13:39:44.58	13:39:51.26	0	6.7s	+67	45 °	17 °
42	Tmp	205	1.675	13:41:13.28	13:41:14.69	0	1.4s	+14	20 °	17 °
43	Tmp	205	1.860	13:41:41.03	13:41:42.73	0	1.7s	+17	22 °	17 °
44	Tmp	206	2.359	13:42:48.92	13:42:48.98	0	0.1s	+1	2 °	17 °
45	Tmp	208	2.771	13:43:37.89	13:43:38.55	0	0.7s	+7	16 °	17 °
46	Tmp	208	3.214	13:44:26.22	13:44:26.21	0	0.0s	0	1 °	17 °
47	Tmp	213	4.673	13:48:07.65	13:48:08.43	0	0.8s	+8	17 °	17 °
48	Tmp	218	6.383	13:51:37.02	13:51:39.75	0	2.7s	+27	25 °	17 °
49	Tmp	226	1.801	13:56:35.94	13:56:37.61	0	1.7s	+17	30 °	17 °
50	Tmp	232	3.345	13:59:52.98	13:59:54.71	0	1.7s	+17	32 °	17 °
51	Tmp	240	5.204	14:03:38.78	14:03:39.65	0	0.9s	+9	18 °	17 °
52	Tmp	251	7.961	14:09:05.99	14:09:24.53	0	18.5s	+185	48 °	19 °

PC	Tp	Trc	DistPC	Ideal	Passagem	Pen	Erro	Pontos	NoPC	AtePC
53	Tmp	255	10.399	14:14:11.95	14:14:11.64	0	0.3s	-3	9 °	19 °
54	Tmp	263	0.632	14:18:53.44	14:19:01.25	0	7.8s	+78	43 °	20 °
55	Tmp	274	2.899	14:24:33.62	14:24:34.22	0	0.6s	+6	9 °	20 °
56	Tmp	276	3.715	14:26:19.71	14:26:18.06	0	1.7s	-17	20 °	20 °
57	Tmp	280	5.005	14:28:57.48	14:28:55.13	0	2.4s	-24	26 °	20 °
58	Tmp	282	5.680	14:30:15.85	14:30:14.73	0	1.1s	-11	14 °	20 °
59	Tmp	287	7.110	14:32:52.66	14:32:46.88	0	5.8s	-58	35 °	20 °
Num	104	Pen	0	PCZ	2	Total PP	2068	Col. Final	20°	





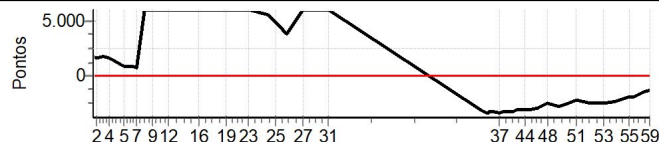
CUNHA - SP - Mitsubishi MotorSports 2021

Performance Individual

PC	Tp	Trc	DistPC	Ideal	Passagem	Pen	Erro	Pontos	NoPC	AtePC
N u m	105	105 / Paulo Jose Fontes Moreira / Sônia Botelho de Almeida								
		Cat / NL / Largada TURISMO LIGHT / 105 / 10:35:00								
		Rio de Janeiro-RJ ASX 2.0 FLEX 4X4 CVT								
PC	Tp	Trc	DistPC	Ideal	Passagem	Pen	Erro	Pontos	NoPC	AtePC
1	Tmp	2	0.313	10:50:34.14	10:53:22.64	0	2m48s	+1685	72 °	63 °
2	Tmp	2	1.013	10:51:50.50	10:54:30.85	0	2m40s	+1604	72 °	72 °
3	Tmp	8	2.269	10:54:19.54	10:57:16.47	0	2m56s	+1769	72 °	72 °
4	Tmp	10	3.259	10:56:41.19	10:59:14.81	0	2m33s	+1536	72 °	72 °
5	Tmp	19	4.913	11:03:02.28	11:04:24.97	0	1m22s	+827	62 °	72 °
6	Tmp	23	5.465	11:05:52.58	11:07:10.83	0	1m18s	+783	54 °	70 °
7	Tmp	24	6.155	11:07:37.90	11:08:51.68	0	1m13s	+738	54 °	66 °
8	Tmp	29	0.315	11:11:02.55	11:21:50.92	0	10m48s	+6000	73 °	69 °
9	Tmp	35	1.869	11:14:26.51	11:24:34.70	0	10m08s	+6000	73 °	70 °
10	Tmp	41	3.004	11:17:04.12	11:27:08.93	0	10m04s	+6000	73 °	70 °
11	Tmp	43	3.669	11:19:05.45	11:29:03.84	0	9m58s	+5984	71 °	70 °
12	Tmp	47	4.497	11:20:55.60	11:30:51.14	0	9m55s	+5955	71 °	70 °
13	Tmp	57	0.925	11:26:43.39	11:36:42.76	0	9m59s	+5994	71 °	68 °
14	Tmp	62	1.415	11:28:05.48	11:38:07.18	0	10m01s	+6000	73 °	68 °
15	Tmp	64	2.495	11:30:53.90	11:40:59.62	0	10m05s	+6000	72 °	69 °
16	Tmp	66	3.292	11:32:42.02	11:42:45.19	0	10m03s	+6000	72 °	69 °
17	Tmp	75	4.845	11:36:53.80	11:46:54.66	0	10m00s	+6000	71 °	73 °
18	Tmp	76	5.079	11:37:26.75	11:47:28.65	0	10m01s	+6000	71 °	73 °
19	Tmp	87	6.824	11:43:30.64	11:53:36.46	0	10m05s	+6000	69 °	73 °
20	Tmp	93	7.902	11:46:45.06	11:56:42.47	0	9m57s	+5974	67 °	73 °
21	Tmp	98	8.539	11:49:03.30	11:59:25.21	0	10m21s	+6000	69 °	73 °
22	Tmp	105	9.537	11:52:00.53	12:01:59.83	0	9m59s	+5993	65 °	73 °
23	Tmp	109	9.965	11:53:06.93	12:03:13.85	0	10m06s	+6000	68 °	73 °
24	Tmp	122	0.159	12:00:21.83	12:09:31.08	0	9m09s	+5493	65 °	73 °
25	Tmp	129	1.499	12:03:54.44	12:11:53.16	0	7m58s	+4787	63 °	73 °
26	Tmp	132	2.615	12:07:58.33	12:14:16.12	0	6m17s	+3778	61 °	71 °
27	Tmp	141	5.221	12:14:29.52	12:32:37.96	0	18m08s	+6000	69 °	71 °
28	Tmp	148	6.315	12:17:17.74	12:35:22.02	0	18m04s	+6000	70 °	71 °
29	Tmp	154	8.037	12:20:35.05	12:38:43.34	0	18m08s	+6000	70 °	71 °
30	Tmp	158	0.512	12:22:49.85	12:39:52.31	0	17m02s	+6000	70 °	71 °
31	Tmp	162	1.880	12:24:58.85	12:41:29.08	0	16m30s	+6000	70 °	70 °
32	Tmp	172	0.509	13:26:04.72	13:20:47.29	0	5m17s	-3174	65 °	71 °
33	Tmp	179	1.575	13:28:19.85	13:22:38.60	0	5m41s	-3413	65 °	71 °
34	Tmp	180	2.047	13:29:08.50	13:23:33.40	0	5m35s	-3351	65 °	71 °
35	Tmp	183	2.463	13:30:01.63	13:24:28.60	0	5m33s	-3330	65 °	71 °
36	Tmp	184	2.833	13:30:34.61	13:25:04.14	0	5m30s	-3305	65 °	70 °
37	Tmp	189	4.130	13:33:26.63	13:27:47.10	0	5m39s	-3395	63 °	70 °
38	Tmp	196	4.942	13:35:24.42	13:29:56.31	0	5m28s	-3281	63 °	70 °
39	Tmp	196	5.157	13:35:53.08	13:30:22.26	0	5m30s	-3308	63 °	69 °
40	Tmp	200	0.320	13:39:04.53	13:33:32.15	0	5m32s	-3324	63 °	69 °
41	Tmp	204	1.071	13:40:44.58	13:35:35.25	0	5m09s	-3093	63 °	69 °
42	Tmp	205	1.675	13:42:13.28	13:37:08.55	0	5m04s	-3047	63 °	69 °
43	Tmp	205	1.860	13:42:41.03	13:37:28.89	0	5m12s	-3121	63 °	69 °
44	Tmp	206	2.359	13:43:48.92	13:38:31.25	0	5m17s	-3177	64 °	69 °
45	Tmp	208	2.771	13:44:37.89	13:39:24.60	0	5m13s	-3133	64 °	67 °
46	Tmp	208	3.214	13:45:26.22	13:40:19.42	0	5m06s	-3068	64 °	67 °
47	Tmp	213	4.673	13:49:07.65	13:44:11.08	0	4m56s	-2966	64 °	66 °
48	Tmp	218	6.383	13:52:37.02	13:48:20.13	0	4m16s	-2569	64 °	66 °
49	Tmp	226	1.801	13:57:35.94	13:52:59.56	0	4m36s	-2764	64 °	64 °
50	Tmp	232	3.345	14:00:52.98	13:56:43.20	0	4m09s	-2498	64 °	64 °
51	Tmp	240	5.204	14:04:38.78	14:00:50.92	0	3m47s	-2279	64 °	65 °
52	Tmp	251	7.961	14:10:05.99	14:05:53.72	0	4m12s	-2523	64 °	65 °

PC	Tp	Trc	DistPC	Ideal	Passagem	Pen	Erro	Pontos	NoPC	AtePC
53	Tmp	255	10.399	14:15:11.95	14:10:51.98	0	4m20s	-2600	63 °	65 °
54	Tmp	263	0.632	14:19:53.44	14:15:49.13	0	4m04s	-2443	63 °	65 °
55	Tmp	274	2.899	14:25:33.62	14:22:22.06	0	3m11s	-1916	61 °	65 °
56	Tmp	276	3.715	14:27:19.71	14:24:11.59	0	3m08s	-1881	61 °	64 °
57	Tmp	280	5.005	14:29:57.48	14:27:12.96	0	2m44s	-1645	60 °	64 °
58	Tmp	282	5.680	14:31:15.85	14:28:42.67	0	2m33s	-1532	60 °	64 °
59	Tmp	287	7.110	14:33:52.66	14:31:36.53	0	2m16s	-1361	59 °	64 °

Num	105	Pen	0	PCZ	0	Total PP	222943	Col. Final	64°
-----	-----	-----	---	-----	---	----------	--------	------------	-----





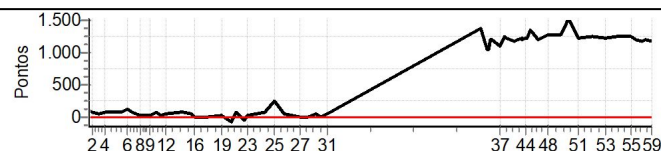
CUNHA - SP - Mitsubishi MotorSports 2021

Performance Individual

PC	Tp	Trc	DistPC	Ideal	Passagem	Pen	Erro	Pontos	NoPC	AtePC
N u m	106	106 / Lucas Henrique de Moraes Alves / Marcela Pacheco Lima de Moraes								
		Cat / NL / Largada TURISMO LIGHT / 106 / 10:36:00								
		Sao Jose dos Campos-SP ASX 4WD 2.0 CVT								
PC	Tp	Trc	DistPC	Ideal	Passagem	Pen	Erro	Pontos	NoPC	AtePC
1	Tmp	2	0.313	10:51:34.14	10:51:44.15	0	10.0s	+100	51°	47°
2	Tmp	2	1.013	10:52:50.50	10:52:55.68	0	5.2s	+52	38°	44°
3	Tmp	8	2.269	10:55:19.54	10:55:23.32	0	3.8s	+38	39°	40°
4	Tmp	10	3.259	10:57:41.19	10:57:48.72	0	7.5s	+75	46°	42°
5	Tmp	19	4.913	11:04:02.28	11:04:08.85	0	6.6s	+66	33°	38°
6	Tmp	23	5.465	11:06:52.58	11:07:02.91	0	10.3s	+103	28°	31°
7	Tmp	24	6.155	11:08:37.90	11:08:44.38	0	6.5s	+65	26°	26°
8	Tmp	29	0.315	11:12:02.55	11:12:03.23	0	0.7s	[+7]	7°	21°
9	Tmp	35	1.869	11:15:26.51	11:15:27.43	0	0.9s	[+9]	11°	19°
10	Tmp	41	3.004	11:18:04.12	11:18:10.46	0	6.3s	+63	38°	21°
11	Tmp	43	3.669	11:20:05.45	11:20:05.50	0	0.1s	+1	3°	19°
12	Tmp	47	4.497	11:21:55.60	11:22:00.52	0	4.9s	+49	27°	19°
13	Tmp	57	0.925	11:27:43.39	11:27:48.57	0	5.2s	+52	26°	17°
14	Tmp	62	1.415	11:29:05.48	11:29:12.90	0	7.4s	+74	30°	19°
15	Tmp	64	2.495	11:31:53.90	11:31:56.57	0	2.7s	+27	21°	18°
16	Tmp	66	3.292	11:33:42.02	11:33:40.25	0	1.8s	-18	17°	17°
17	Tmp	75	4.845	11:37:53.80	11:37:52.64	0	1.2s	-12	10°	16°
18	Tmp	76	5.079	11:38:26.75	11:38:26.39	0	0.4s	-4	6°	16°
19	Tmp	87	6.824	11:44:30.64	11:44:30.97	0	0.3s	+3	4°	15°
20	Tmp	93	7.902	11:47:45.06	11:47:36.31	0	8.8s	-88	24°	14°
21	Tmp	98	8.539	11:50:03.30	11:50:10.78	0	7.5s	+75	25°	15°
22	Tmp	105	9.537	11:53:00.53	11:52:55.36	0	5.2s	-52	23°	14°
23	Tmp	109	9.965	11:54:06.93	11:54:09.08	0	2.2s	+22	16°	14°
24	Tmp	122	0.159	12:01:21.83	12:01:27.24	0	5.4s	+54	33°	14°
25	Tmp	129	1.499	12:04:54.44	12:05:19.46	0	25.0s	+250	40°	16°
26	Tmp	132	2.615	12:08:58.33	12:09:00.93	0	2.6s	+26	20°	18°
27	Tmp	141	5.221	12:15:29.52	12:15:28.25	0	1.3s	-13	15°	16°
28	Tmp	148	6.315	12:18:17.74	12:18:17.66	0	0.1s	-1	1°	15°
29	Tmp	154	8.037	12:21:35.05	12:21:39.61	0	4.6s	+46	26°	15°
30	Tmp	158	0.512	12:23:49.85	12:23:49.75	0	0.1s	-1	4°	15°
31	Tmp	162	1.880	12:25:58.85	12:26:02.81	0	4.0s	+40	33°	15°
32	Tmp	172	0.509	13:27:04.72	13:29:20.81	0	2m16s	[+1361]	61°	16°
33	Tmp	179	1.575	13:29:19.85	13:31:03.58	0	1m43s	+1037	61°	24°
34	Tmp	180	2.047	13:30:08.50	13:31:51.91	0	1m43s	+1034	61°	25°
35	Tmp	183	2.463	13:31:01.63	13:33:01.69	0	2m00s	+1201	61°	30°
36	Tmp	184	2.833	13:31:34.61	13:33:34.47	0	1m59s	+1199	61°	31°
37	Tmp	189	4.130	13:34:26.63	13:36:15.24	0	1m48s	+1086	59°	32°
38	Tmp	196	4.942	13:36:24.42	13:38:27.83	0	2m03s	+1234	59°	33°
39	Tmp	196	5.157	13:36:53.08	13:38:56.13	0	2m03s	+1231	59°	34°
40	Tmp	200	0.320	13:40:04.53	13:42:01.26	0	1m56s	+1167	61°	35°
41	Tmp	204	1.071	13:41:44.58	13:43:43.41	0	1m58s	+1188	60°	35°
42	Tmp	205	1.675	13:43:13.28	13:45:15.35	0	2m02s	+1221	60°	36°
43	Tmp	205	1.860	13:43:41.03	13:45:39.80	0	1m58s	+1188	60°	37°
44	Tmp	206	2.359	13:44:48.92	13:46:49.97	0	2m01s	+1211	61°	38°
45	Tmp	208	2.771	13:45:37.89	13:47:41.07	0	2m03s	+1232	61°	38°
46	Tmp	208	3.214	13:46:26.22	13:48:39.90	0	2m13s	+1337	62°	38°
47	Tmp	213	4.673	13:50:07.65	13:52:07.46	0	1m59s	+1198	62°	38°
48	Tmp	218	6.383	13:53:37.02	13:55:44.64	0	2m07s	+1276	63°	38°
49	Tmp	226	1.801	13:58:35.94	14:00:42.06	0	2m06s	+1261	63°	38°
50	Tmp	232	3.345	14:01:52.98	14:04:25.16	0	2m32s	[+1522]	63°	40°
51	Tmp	240	5.204	14:05:38.78	14:07:40.60	0	2m01s	+1218	62°	40°
52	Tmp	251	7.961	14:11:05.99	14:13:10.19	0	2m04s	+1242	61°	40°

PC	Tp	Trc	DistPC	Ideal	Passagem	Pen	Erro	Pontos	NoPC	AtePC
53	Tmp	255	10.399	14:16:11.95	14:18:13.19	0	2m01s	+1212	59°	41°
54	Tmp	263	0.632	14:20:53.44	14:22:59.09	0	2m05s	+1257	59°	41°
55	Tmp	274	2.899	14:26:33.62	14:28:38.55	0	2m04s	+1249	58°	41°
56	Tmp	276	3.715	14:28:19.71	14:30:18.98	0	1m59s	+1193	58°	43°
57	Tmp	280	5.005	14:30:57.48	14:32:54.70	0	1m57s	+1172	58°	43°
58	Tmp	282	5.680	14:32:15.85	14:34:14.17	0	1m58s	+1183	57°	43°
59	Tmp	287	7.110	14:34:52.66	14:36:48.60	0	1m55s	+1159	57°	43°

Num	106	Pen	0	PCZ	0	Total PP	32656	Col. Final	43°
-----	-----	-----	---	-----	---	----------	-------	------------	-----





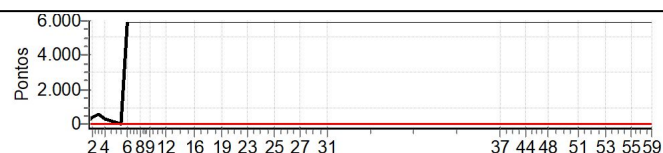
CUNHA - SP - Mitsubishi MotorSports 2021

Performance Individual

PC	Tp	Trc	DistPC	Ideal	Passagem	Pen	Erro	Pontos	NoPC	AtePC
N u m	107	107 / Walmir Gonçalves Junior / Bruna Moreira Gonçalves								
		Cat / NL / Largada		TURISMO LIGHT / 107 / 10:37:00						
		São José dos Campos-sp				L200 OUTDOOR 2.5D AT 141CV HPE				
PC	Tp	Trc	DistPC	Ideal	Passagem	Pen	Erro	Pontos	NoPC	AtePC
1	Tmp	2	0.313	10:52:34.14	10:52:49.19	0	15.1s	+151	58 °	53 °
2	Tmp	2	1.013	10:53:50.50	10:54:26.64	0	36.1s	[+361]	65 °	60 °
3	Tmp	8	2.269	10:56:19.54	10:57:15.40	0	55.9s	[+559]	66 °	64 °
4	Tmp	10	3.259	10:58:41.19	10:59:13.22	0	32.0s	+320	59 °	63 °
5	Tmp	19	4.913	11:05:02.28	11:05:03.80	0	1.5s	+15	9 °	55 °
6	Tmp	23	5.465	11:07:52.58	11:23:32.92	0	15m40s	+6000	75 °	71 °
7	Tmp	24	6.155	11:09:37.90	11:46:36.43	0	36m58s	+6000	75 °	72 °
8	Tmp	29	0.315	11:13:02.55	11:54:16.17	0	41m13s	+6000	72 °	72 °
9	Tmp	35	1.869	11:16:26.51	11:57:51.27	0	41m24s	+6000	72 °	72 °
10	Tmp	41	3.004	11:19:04.12	12:00:37.54	0	41m33s	+6000	72 °	75 °
11	Tmp	43	3.669	11:21:05.45	12:02:35.56	0	41m30s	+6000	73 °	75 °
12	Tmp	47	4.497	11:22:55.60	12:04:56.14	0	42m00s	+6000	73 °	75 °
13	Tmp	57	0.925	11:28:43.39	12:10:28.31	0	41m44s	+6000	73 °	75 °
14	Tmp	62	1.415	11:30:05.48	12:11:55.90	0	41m50s	+6000	72 °	75 °
15	Tmp	64	2.495	11:32:53.90	12:14:58.12	0	42m04s	+6000	71 °	75 °
16	Tmp	66	3.292	11:34:42.02	12:16:46.78	0	42m04s	+6000	71 °	75 °
17	Tmp	75	4.845	11:38:53.80	12:21:13.38	0	42m19s	+6000	70 °	75 °
18	Tmp	76	5.079	11:39:26.75	12:21:49.63	0	42m22s	+6000	70 °	75 °
19	Tmp	87	6.824	11:45:30.64	12:27:41.06	0	42m10s	+6000	68 °	75 °
20	Tmp	93	7.902	11:48:45.06	12:30:54.59	0	42m09s	+6000	69 °	75 °
21	Tmp	98	8.539	11:51:03.30	12:33:01.96	0	41m58s	+6000	68 °	75 °
22	Tmp	105	9.537	11:54:00.53	12:42:18.63	0	48m18s	+6000	68 °	75 °
23	Tmp	109	9.965	11:55:06.93	12:43:21.86	0	48m14s	+6000	67 °	75 °
24	Tmp	122	0.159	12:02:21.83	12:50:10.53	0	47m48s	+6000	68 °	75 °
25	Tmp	129	1.499	12:05:54.44	12:53:27.14	0	47m32s	+6000	68 °	75 °
26	Tmp	132	2.615	12:09:58.33	12:57:27.76	0	47m29s	+6000	69 °	75 °
27	Tmp	141	5.221	12:16:29.52	13:04:00.66	0	47m31s	+6000	68 °	75 °
28	Tmp	148	6.315	12:19:17.74	13:06:32.88	0	47m15s	+6000	69 °	75 °
29	Tmp	154	8.037	12:22:35.05	13:09:57.90	0	47m22s	+6000	69 °	75 °
30	Tmp	158	0.512	12:24:49.85	13:11:26.98	0	46m37s	+6000	69 °	75 °
31	Tmp	162	1.880	12:26:58.85	13:13:35.98	0	46m37s	+6000	69 °	74 °
32	Tmp	172	0.509	13:28:04.72	13:57:11.57	0	29m06s	+6000	69 °	74 °
33	Tmp	179	1.575	13:30:19.85	13:59:25.16	0	29m05s	+6000	69 °	75 °
34	Tmp	180	2.047	13:31:08.50	14:00:15.01	0	29m06s	+6000	69 °	75 °
35	Tmp	183	2.463	13:32:01.63	14:01:06.97	0	29m05s	+6000	69 °	75 °
36	Tmp	184	2.833	13:32:34.61	14:01:41.06	0	29m06s	+6000	69 °	75 °
37	Tmp	189	4.130	13:35:26.63	14:03:51.92	0	28m25s	+6000	69 °	75 °
38	Tmp	196	4.942	13:37:24.42	14:05:31.53	0	28m07s	+6000	69 °	75 °
39	Tmp	196	5.157	13:37:53.08	14:05:55.33	0	28m02s	+6000	69 °	75 °
40	Tmp	200	0.320	13:41:04.53	14:09:26.27	0	28m21s	+6000	69 °	75 °
41	Tmp	204	1.071	13:42:44.58	14:10:59.55	0	28m15s	+6000	69 °	75 °
42	Tmp	205	1.675	13:44:13.28	14:12:15.51	0	28m02s	+6000	69 °	75 °
43	Tmp	205	1.860	13:44:41.03	14:12:40.96	0	27m59s	+6000	69 °	75 °
44	Tmp	206	2.359	13:45:48.92	14:13:49.92	0	28m01s	+6000	69 °	75 °
45	Tmp	208	2.771	13:46:37.89	14:14:40.10	0	28m02s	+6000	69 °	75 °
46	Tmp	208	3.214	13:47:26.22	14:15:29.13	0	28m02s	+6000	69 °	75 °
47	Tmp	213	4.673	13:51:07.65	14:19:06.38	0	27m58s	+6000	69 °	75 °
48	Tmp	218	6.383	13:54:37.02	14:22:45.59	0	28m08s	+6000	69 °	75 °
49	Tmp	226	1.801	13:59:35.94	14:26:44.91	0	27m09s	+6000	69 °	75 °
50	Tmp	232	3.345	14:02:52.98	14:30:06.48	0	27m13s	+6000	69 °	75 °
51	Tmp	240	5.204	14:06:38.78	14:33:48.68	0	27m09s	+6000	69 °	75 °
52	Tmp	251	7.961	14:12:05.99	14:39:14.74	0	27m08s	+6000	69 °	75 °

PC	Tp	Trc	DistPC	Ideal	Passagem	Pen	Erro	Pontos	NoPC	AtePC
53	Tmp	255	10.399	14:17:11.95	14:44:18.51	0	27m06s	+6000	69 °	75 °
54	Tmp	263	0.632	14:21:53.44	14:48:27.55	0	26m34s	+6000	69 °	75 °
55	Tmp	274	2.899	14:27:33.62	14:52:53.41	0	25m19s	+6000	69 °	75 °
56	Tmp	276	3.715	14:29:19.71	14:54:22.45	0	25m02s	+6000	69 °	75 °
57	Tmp	280	5.005	14:31:57.48	14:56:41.01	0	24m43s	+6000	69 °	75 °
58	Tmp	282	5.680	14:33:15.85	14:57:46.24	0	24m30s	+6000	69 °	75 °
59	Tmp	287	7.110	14:35:52.66	14:59:54.15	0	24m01s	+6000	69 °	75 °

Num	107	Pen	0	PCZ	0	Total PP	324486	Col. Final	NC
-----	-----	-----	---	-----	---	----------	--------	------------	----



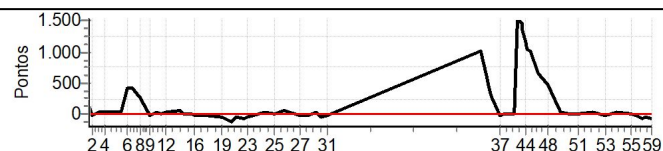


CUNHA - SP - Mitsubishi MotorSports 2021

Performance Individual

PC	Tp	Trc	DistPC	Ideal	Passagem	Pen	Erro	Pontos	NoPC	AtePC
N u m	108	108 / Jose Roberto Freire Lima / Aparecida								
		Cat / NL / Largada		TURISMO LIGHT / 108 / 10:38:00						
		São José dos Campos-sp			PAJERO TR4 2.0L G 4X4 5P AT					
PC	Tp	Trc	DistPC	Ideal	Passagem	Pen	Erro	Pontos	NoPC	AtePC
1	Tmp	2	0.313	10:53:34.14	10:53:48.62	0	14.5s	+145	57 °	52 °
2	Tmp	2	1.013	10:54:50.50	10:54:49.95	0	0.6s	-6	12 °	13 °
3	Tmp	8	2.269	10:57:19.54	10:57:23.18	0	3.6s	+36	38 °	23 °
4	Tmp	10	3.259	10:59:41.19	10:59:44.95	0	3.8s	+38	37 °	29 °
5	Tmp	19	4.913	11:06:02.28	11:06:06.15	0	3.9s	+39	21 °	25 °
6	Tmp	23	5.465	11:08:52.58	11:09:33.99	0	41.4s	+414	47 °	29 °
7	Tmp	24	6.155	11:10:37.90	11:11:20.65	0	42.8s	+428	43 °	36 °
8	Tmp	29	0.315	11:14:02.55	11:14:29.52	0	27.0s	+270	39 °	37 °
9	Tmp	35	1.869	11:17:26.51	11:17:25.45	0	1.1s	-11	17 °	33 °
10	Tmp	41	3.004	11:20:04.12	11:20:07.19	0	3.1s	+31	29 °	33 °
11	Tmp	43	3.669	11:22:05.45	11:22:05.68	0	0.2s	+2	8 °	32 °
12	Tmp	47	4.497	11:23:55.60	11:23:57.83	0	2.2s	+22	14 °	31 °
13	Tmp	57	0.925	11:29:43.39	11:29:48.59	0	5.2s	+52	25 °	30 °
14	Tmp	62	1.415	11:31:05.48	11:31:05.34	0	0.1s	-1	1 °	28 °
15	Tmp	64	2.495	11:33:53.90	11:33:55.24	0	1.3s	+13	10 °	27 °
16	Tmp	66	3.292	11:35:42.02	11:35:41.19	0	0.8s	[-8]	12 °	26 °
17	Tmp	75	4.845	11:39:53.80	11:39:51.57	0	2.2s	-22	20 °	26 °
18	Tmp	76	5.079	11:40:26.75	11:40:24.93	0	1.8s	-18	19 °	26 °
19	Tmp	87	6.824	11:46:30.64	11:46:26.47	0	4.2s	-42	22 °	24 °
20	Tmp	93	7.902	11:49:45.06	11:49:32.84	0	12.2s	-122	30 °	24 °
21	Tmp	98	8.539	11:52:03.30	11:51:58.02	0	5.3s	-53	21 °	22 °
22	Tmp	105	9.537	11:55:00.53	11:54:53.52	0	7.0s	-70	25 °	22 °
23	Tmp	109	9.965	11:56:06.93	11:56:01.77	0	5.2s	-52	25 °	21 °
24	Tmp	122	0.159	12:03:21.83	12:03:25.89	0	4.1s	+41	26 °	21 °
25	Tmp	129	1.499	12:06:54.44	12:06:54.67	0	0.2s	+2	2 °	21 °
26	Tmp	132	2.615	12:10:58.33	12:11:04.66	0	6.3s	+63	32 °	22 °
27	Tmp	141	5.221	12:17:29.52	12:17:28.77	0	0.8s	[-8]	10 °	18 °
28	Tmp	148	6.315	12:20:17.74	12:20:16.43	0	1.3s	-13	13 °	18 °
29	Tmp	154	8.037	12:23:35.05	12:23:37.98	0	2.9s	+29	18 °	18 °
30	Tmp	158	0.512	12:25:49.85	12:25:46.27	0	3.6s	-36	28 °	19 °
31	Tmp	162	1.880	12:27:58.85	12:27:57.59	0	1.3s	-13	22 °	20 °
32	Tmp	172	0.509	13:29:04.72	13:30:45.36	0	1m40s	+1006	58 °	22 °
33	Tmp	179	1.575	13:31:19.85	13:32:16.13	0	56.3s	+563	55 °	25 °
34	Tmp	180	2.047	13:32:08.50	13:32:53.59	0	45.1s	+451	53 °	26 °
35	Tmp	183	2.463	13:33:01.63	13:33:36.00	0	34.4s	+344	52 °	27 °
36	Tmp	184	2.833	13:33:34.61	13:34:00.72	0	26.1s	+261	51 °	28 °
37	Tmp	189	4.130	13:36:26.63	13:36:24.13	0	2.5s	-25	25 °	28 °
38	Tmp	196	4.942	13:38:24.42	13:38:24.02	0	0.4s	-4	7 °	27 °
39	Tmp	196	5.157	13:38:53.08	13:38:54.28	0	1.2s	+12	15 °	27 °
40	Tmp	200	0.320	13:42:04.53	13:42:04.63	0	0.1s	+1	7 °	27 °
41	Tmp	204	1.071	13:43:44.58	13:46:17.60	0	2m33s	[+1530]	62 °	29 °
42	Tmp	205	1.675	13:45:13.28	13:47:38.40	0	2m25s	[+1451]	62 °	29 °
43	Tmp	205	1.860	13:45:41.03	13:47:56.57	0	2m15s	+1355	62 °	31 °
44	Tmp	206	2.359	13:46:48.92	13:48:46.52	0	1m57s	+1176	60 °	32 °
45	Tmp	208	2.771	13:47:37.89	13:49:21.55	0	1m43s	+1037	60 °	33 °
46	Tmp	208	3.214	13:48:26.22	13:50:07.77	0	1m41s	+1016	60 °	33 °
47	Tmp	213	4.673	13:52:07.65	13:53:12.69	0	1m05s	+650	60 °	33 °
48	Tmp	218	6.383	13:55:37.02	13:56:23.92	0	46.9s	+469	55 °	33 °
49	Tmp	226	1.801	14:00:35.94	14:00:37.98	0	2.0s	+20	34 °	33 °
50	Tmp	232	3.345	14:03:52.98	14:03:52.61	0	0.4s	-4	8 °	33 °
51	Tmp	240	5.204	14:07:38.78	14:07:38.72	0	0.1s	-1	5 °	33 °
52	Tmp	251	7.961	14:13:05.99	14:13:08.11	0	2.1s	+21	28 °	33 °

PC	Tp	Trc	DistPC	Ideal	Passagem	Pen	Erro	Pontos	NoPC	AtePC
53	Tmp	255	10.399	14:18:11.95	14:18:11.23	0	0.7s	-7	14 °	33 °
54	Tmp	263	0.632	14:22:53.44	14:22:55.85	0	2.4s	+24	30 °	33 °
55	Tmp	274	2.899	14:28:33.62	14:28:35.42	0	1.8s	+18	29 °	33 °
56	Tmp	276	3.715	14:30:19.71	14:30:17.41	0	2.3s	-23	29 °	33 °
57	Tmp	280	5.005	14:32:57.48	14:32:50.10	0	7.4s	-74	46 °	33 °
58	Tmp	282	5.680	14:34:15.85	14:34:12.66	0	3.2s	-32	27 °	33 °
59	Tmp	287	7.110	14:36:52.66	14:36:46.52	0	6.1s	-61	36 °	33 °
Num	108	Pen	0	PCZ	0	Total PP	10739	Col. Final	33°	





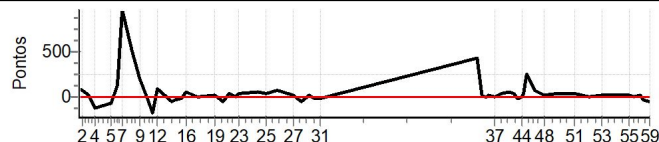
CUNHA - SP - Mitsubishi MotorSports 2021

Performance Individual

PC	Tp	Trc	DistPC	Ideal	Passagem	Pen	Erro	Pontos	NoPC	AtePC
N u m	109	109 / Davi Mozer da Costa / Myrella Alvin								
		Cat / NL / Largada		TURISMO LIGHT / 109 / 10:39:00						
		Nova Friburgo-rj			PAJERO TR4 FLEX 2.0 4X4 MT 5P					
PC	Tp	Trc	DistPC	Ideal	Passagem	Pen	Erro	Pontos	NoPC	AtePC
1	Tmp	2	0.313	10:54:34.14	10:54:41.74	0	7.6s	+76	44 °	40 °
2	Tmp	2	1.013	10:55:50.50	10:55:57.61	0	7.1s	+71	42 °	49 °
3	Tmp	8	2.269	10:58:19.54	10:58:19.86	0	0.3s	+3	6 °	36 °
4	Tmp	10	3.259	11:00:41.19	11:00:28.56	0	12.6s	-126	51 °	44 °
5	Tmp	19	4.913	11:07:02.28	11:06:54.56	0	7.7s	-77	35 °	39 °
6	Tmp	23	5.465	11:09:52.58	11:10:04.02	0	11.4s	+114	30 °	32 °
7	Tmp	24	6.155	11:11:37.90	11:13:14.18	0	1m36s	[+963]	56 °	30 °
8	Tmp	29	0.315	11:15:02.55	11:15:53.05	0	50.5s	[+505]	47 °	38 °
9	Tmp	35	1.869	11:18:26.51	11:18:46.30	0	19.8s	+198	41 °	38 °
10	Tmp	41	3.004	11:21:04.12	11:21:04.69	0	0.6s	+6	10 °	37 °
11	Tmp	43	3.669	11:23:05.45	11:22:46.76	0	18.7s	-187	41 °	39 °
12	Tmp	47	4.497	11:24:55.60	11:25:04.16	0	8.6s	+86	37 °	37 °
13	Tmp	57	0.925	11:30:43.39	11:30:37.05	0	6.3s	-63	30 °	37 °
14	Tmp	62	1.415	11:32:05.48	11:32:01.02	0	4.5s	-45	22 °	37 °
15	Tmp	64	2.495	11:34:53.90	11:34:51.96	0	1.9s	-19	15 °	35 °
16	Tmp	66	3.292	11:36:42.02	11:36:46.03	0	4.0s	+40	26 °	32 °
17	Tmp	75	4.845	11:40:53.80	11:40:53.49	0	0.3s	-3	2 °	30 °
18	Tmp	76	5.079	11:41:26.75	11:41:25.89	0	0.9s	[-9]	9 °	30 °
19	Tmp	87	6.824	11:47:30.64	11:47:30.80	0	0.2s	+2	2 °	29 °
20	Tmp	93	7.902	11:50:45.06	11:50:39.15	0	5.9s	-59	15 °	27 °
21	Tmp	98	8.539	11:53:03.30	11:53:05.88	0	2.6s	+26	12 °	26 °
22	Tmp	105	9.537	11:56:00.53	11:55:59.69	0	0.8s	-8	5 °	26 °
23	Tmp	109	9.965	11:57:06.93	11:57:10.48	0	3.6s	+36	21 °	25 °
24	Tmp	122	0.159	12:04:21.83	12:04:26.06	0	4.2s	+42	28 °	24 °
25	Tmp	129	1.499	12:07:54.44	12:07:58.04	0	3.6s	+36	23 °	24 °
26	Tmp	132	2.615	12:11:58.33	12:12:04.83	0	6.5s	+65	33 °	24 °
27	Tmp	141	5.221	12:18:29.52	12:18:30.63	0	1.1s	+11	13 °	23 °
28	Tmp	148	6.315	12:21:17.74	12:21:11.43	0	6.3s	-63	26 °	23 °
29	Tmp	154	8.037	12:24:35.05	12:24:36.26	0	1.2s	+12	11 °	23 °
30	Tmp	158	0.512	12:26:49.85	12:26:47.56	0	2.3s	-23	25 °	23 °
31	Tmp	162	1.880	12:28:58.85	12:28:56.56	0	2.3s	-23	28 °	23 °
32	Tmp	172	0.509	13:30:04.72	13:30:47.04	0	42.3s	+423	52 °	25 °
33	Tmp	179	1.575	13:32:19.85	13:32:20.91	0	1.1s	+11	20 °	23 °
34	Tmp	180	2.047	13:33:08.50	13:33:08.60	0	0.1s	+1	1 °	22 °
35	Tmp	183	2.463	13:34:01.63	13:34:01.49	0	0.1s	-1	2 °	22 °
36	Tmp	184	2.833	13:34:34.61	13:34:34.90	0	0.3s	+3	8 °	22 °
37	Tmp	189	4.130	13:37:26.63	13:37:25.86	0	0.8s	-8	16 °	22 °
38	Tmp	196	4.942	13:39:24.42	13:39:26.67	0	2.3s	+23	28 °	22 °
39	Tmp	196	5.157	13:39:53.08	13:39:55.97	0	2.9s	+29	27 °	22 °
40	Tmp	200	0.320	13:43:04.53	13:43:08.61	0	4.1s	+41	44 °	22 °
41	Tmp	204	1.071	13:44:44.58	13:44:47.04	0	2.5s	+25	34 °	22 °
42	Tmp	205	1.675	13:46:13.28	13:46:11.16	0	2.1s	-21	31 °	22 °
43	Tmp	205	1.860	13:46:41.03	13:46:37.68	0	3.4s	-34	39 °	22 °
44	Tmp	206	2.359	13:47:48.92	13:47:48.95	0	0.0s	0	1 °	22 °
45	Tmp	208	2.771	13:48:37.89	13:48:40.33	0	2.4s	+24	35 °	22 °
46	Tmp	208	3.214	13:49:26.22	13:49:51.06	0	24.8s	+248	52 °	22 °
47	Tmp	213	4.673	13:53:07.65	13:53:13.82	0	6.2s	+62	40 °	23 °
48	Tmp	218	6.383	13:56:37.02	13:56:38.88	0	1.9s	+19	21 °	23 °
49	Tmp	226	1.801	14:01:35.94	14:01:38.49	0	2.6s	+26	38 °	24 °
50	Tmp	232	3.345	14:04:52.98	14:04:55.78	0	2.8s	+28	38 °	24 °
51	Tmp	240	5.204	14:08:38.78	14:08:41.66	0	2.9s	+29	36 °	24 °
52	Tmp	251	7.961	14:14:05.99	14:14:05.45	0	0.5s	-5	8 °	24 °

PC	Tp	Trc	DistPC	Ideal	Passagem	Pen	Erro	Pontos	NoPC	AtePC
53	Tmp	255	10.399	14:19:11.95	14:19:13.21	0	1.3s	+13	20 °	23 °
54	Tmp	263	0.632	14:23:53.44	14:23:54.78	0	1.3s	+13	17 °	23 °
55	Tmp	274	2.899	14:29:33.62	14:29:34.17	0	0.6s	+6	8 °	23 °
56	Tmp	276	3.715	14:31:19.71	14:31:19.78	0	0.1s	+1	5 °	23 °
57	Tmp	280	5.005	14:33:57.48	14:33:58.49	0	1.0s	[+10]	13 °	23 °
58	Tmp	282	5.680	14:35:15.85	14:35:12.14	0	3.7s	-37	29 °	23 °
59	Tmp	287	7.110	14:37:52.66	14:37:45.62	0	7.0s	-70	41 °	23 °

Num	109	Pen	0	PCZ	1	Total PP	2721	Col. Final	23°
-----	-----	-----	---	-----	---	----------	------	------------	-----



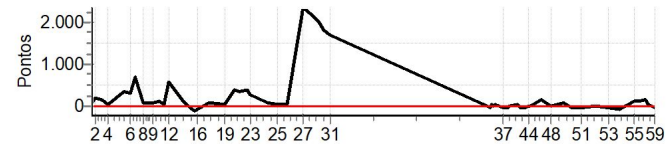


CUNHA - SP - Mitsubishi MotorSports 2021

Performance Individual

PC	Tp	Trc	DistPC	Ideal	Passagem	Pen	Erro	Pontos	NoPC	AtePC
N u m	110	110 / Leonardo Darlan / Bianca Claudino								
		Cat / NL / Largada		TURISMO LIGHT / 110 / 10:40:00						
		São José dos Campos-sp				L200 TRITON OUTDOOR HPE MOTO				
PC	Tp	Trc	DistPC	Ideal	Passagem	Pen	Erro	Pontos	NoPC	AtePC
1	Tmp	2	0.313	10:55:34.14	10:55:42.83	0	8.7s	+87	48°	44°
2	Tmp	2	1.013	10:56:50.50	10:57:12.44	0	21.9s	+219	59°	51°
3	Tmp	8	2.269	10:59:19.54	10:59:36.14	0	16.6s	+166	54°	54°
4	Tmp	10	3.259	11:01:41.19	11:01:47.99	0	6.8s	+68	44°	50°
5	Tmp	19	4.913	11:08:02.28	11:08:36.27	0	34.0s	+340	53°	49°
6	Tmp	23	5.465	11:10:52.58	11:11:25.64	0	33.1s	+331	43°	48°
7	Tmp	24	6.155	11:12:37.90	11:13:46.40	0	1m08s	+685	51°	48°
8	Tmp	29	0.315	11:16:02.55	11:16:09.99	0	7.4s	+74	33°	43°
9	Tmp	35	1.869	11:19:26.51	11:19:34.63	0	8.1s	+81	38°	41°
10	Tmp	41	3.004	11:22:04.12	11:22:16.60	0	12.5s	+125	41°	41°
11	Tmp	43	3.669	11:24:05.45	11:24:12.10	0	6.7s	+67	36°	41°
12	Tmp	47	4.497	11:25:55.60	11:26:52.18	0	56.6s	+566	47°	42°
13	Tmp	57	0.925	11:31:43.39	11:31:57.05	0	13.7s	+137	40°	40°
14	Tmp	62	1.415	11:33:05.48	11:33:10.62	0	5.1s	+51	25°	40°
15	Tmp	64	2.495	11:35:53.90	11:35:44.16	0	9.7s	-97	33°	39°
16	Tmp	66	3.292	11:37:42.02	11:37:35.51	0	6.5s	-65	30°	39°
17	Tmp	75	4.845	11:41:53.80	11:42:04.53	0	10.7s	+107	36°	39°
18	Tmp	76	5.079	11:42:26.75	11:42:34.97	0	8.2s	+82	32°	38°
19	Tmp	87	6.824	11:48:30.64	11:48:36.30	0	5.7s	+57	27°	38°
20	Tmp	93	7.902	11:51:45.06	11:52:25.84	0	40.8s	+408	41°	39°
21	Tmp	98	8.539	11:54:03.30	11:54:39.15	0	35.9s	+359	42°	37°
22	Tmp	105	9.537	11:57:00.53	11:57:41.23	0	40.7s	+407	42°	37°
23	Tmp	109	9.965	11:58:06.93	11:58:34.65	0	27.7s	+277	41°	36°
24	Tmp	122	0.159	12:05:21.83	12:05:31.62	0	9.8s	+98	37°	36°
25	Tmp	129	1.499	12:08:54.44	12:08:59.87	0	5.4s	+54	27°	36°
26	Tmp	132	2.615	12:12:58.33	12:13:04.15	0	5.8s	+58	31°	36°
27	Tmp	141	5.221	12:19:29.52	12:23:21.79	0	3m52s	+2323	52°	38°
28	Tmp	148	6.315	12:22:17.74	12:25:55.64	0	3m37s	+2179	50°	38°
29	Tmp	154	8.037	12:25:35.05	12:28:52.36	0	3m17s	+1973	48°	38°
30	Tmp	158	0.512	12:27:49.85	12:30:47.59	0	2m57s	[+1777]	50°	38°
31	Tmp	162	1.880	12:29:58.85	12:32:45.28	0	2m46s	[+1664]	49°	39°
32	Tmp	172	0.509	13:31:04.72	13:31:08.93	0	4.2s	+42	38°	38°
33	Tmp	179	1.575	13:33:19.85	13:33:18.65	0	1.2s	-12	22°	38°
34	Tmp	180	2.047	13:34:08.50	13:34:14.88	0	6.4s	+64	39°	36°
35	Tmp	183	2.463	13:35:01.63	13:35:02.75	0	1.1s	+11	23°	36°
36	Tmp	184	2.833	13:35:34.61	13:35:40.11	0	5.5s	+55	43°	36°
37	Tmp	189	4.130	13:38:26.63	13:38:25.45	0	1.2s	-12	18°	36°
38	Tmp	196	4.942	13:40:24.42	13:40:23.22	0	1.2s	-12	18°	36°
39	Tmp	196	5.157	13:40:53.08	13:40:53.77	0	0.7s	[+7]	11°	36°
40	Tmp	200	0.320	13:44:04.53	13:44:08.51	0	4.0s	+40	43°	36°
41	Tmp	204	1.071	13:45:44.58	13:45:43.60	0	1.0s	[-10]	19°	36°
42	Tmp	205	1.675	13:47:13.28	13:47:10.04	0	3.2s	-32	39°	35°
43	Tmp	205	1.860	13:47:41.03	13:47:40.60	0	0.4s	-4	4°	35°
44	Tmp	206	2.359	13:48:48.92	13:48:51.03	0	2.1s	+21	35°	35°
45	Tmp	208	2.771	13:49:37.89	13:49:40.88	0	3.0s	+30	39°	35°
46	Tmp	208	3.214	13:50:26.22	13:50:31.08	0	4.9s	+49	40°	35°
47	Tmp	213	4.673	13:54:07.65	13:54:24.84	0	17.2s	+172	47°	35°
48	Tmp	218	6.383	13:57:37.02	13:57:40.47	0	3.5s	+35	29°	35°
49	Tmp	226	1.801	14:02:35.94	14:02:43.94	0	8.0s	+80	45°	35°
50	Tmp	232	3.345	14:05:52.98	14:05:50.56	0	2.4s	-24	35°	35°
51	Tmp	240	5.204	14:09:38.78	14:09:38.47	0	0.3s	-3	10°	35°
52	Tmp	251	7.961	14:15:05.99	14:15:07.42	0	1.4s	+14	18°	35°

PC	Tp	Trc	DistPC	Ideal	Passagem	Pen	Erro	Pontos	NoPC	AtePC
53	Tmp	255	10.399	14:20:11.95	14:20:09.07	0	2.9s	-29	30°	35°
54	Tmp	263	0.632	14:24:53.44	14:24:49.05	0	4.4s	-44	35°	35°
55	Tmp	274	2.899	14:30:33.62	14:30:45.20	0	11.6s	+116	49°	35°
56	Tmp	276	3.715	14:32:19.71	14:32:33.05	0	13.3s	+133	49°	34°
57	Tmp	280	5.005	14:34:57.48	14:35:13.62	0	16.1s	+161	50°	34°
58	Tmp	282	5.680	14:36:15.85	14:36:21.92	0	6.1s	+61	44°	34°
59	Tmp	287	7.110	14:38:52.66	14:38:51.42	0	1.2s	-12	8°	34°
Num	110	Pen	0	PCZ	0	Total PP	12809	Col. Final	34°	



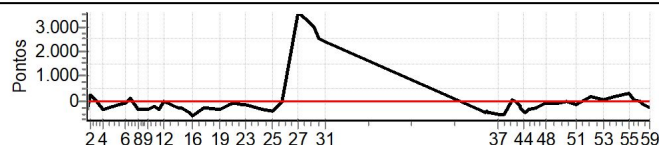


CUNHA - SP - Mitsubishi MotorSports 2021

Performance Individual

PC	Tp	Trc	DistPC	Ideal	Passagem	Pen	Erro	Pontos	NoPC	AtePC
N u m	111	111 / Regis Salmaso Alves / Fabiana Tello Ayub								
		Cat / NL / Largada		TURISMO LIGHT / 111 / 10:41:00						
		São Paulo-sp		PAJERO SPORT HPE-S 2.4 DI-D 4X4						
PC	Tp	Trc	DistPC	Ideal	Passagem	Pen	Erro	Pontos	NoPC	AtePC
1	Tmp	2	0.313	10:56:34.14	10:55:54.23	0	39.9s	-399	65°	70°
2	Tmp	2	1.013	10:57:50.50	10:58:13.81	0	23.3s	[+233]	60°	66°
3	Tmp	8	2.269	11:00:19.54	11:00:19.60	0	0.1s	[+1]	1°	61°
4	Tmp	10	3.259	11:02:41.19	11:02:03.73	0	37.5s	-375	61°	62°
5	Tmp	19	4.913	11:09:02.28	11:08:48.85	0	13.4s	-134	41°	59°
6	Tmp	23	5.465	11:11:52.58	11:11:46.06	0	6.5s	-65	22°	52°
7	Tmp	24	6.155	11:13:37.90	11:13:49.67	0	11.8s	+118	32°	44°
8	Tmp	29	0.315	11:17:02.55	11:16:24.05	0	38.5s	-385	41°	46°
9	Tmp	35	1.869	11:20:26.51	11:19:48.14	0	38.4s	-384	44°	45°
10	Tmp	41	3.004	11:23:04.12	11:22:40.00	0	24.1s	-241	43°	44°
11	Tmp	43	3.669	11:25:05.45	11:24:29.57	0	35.9s	-359	44°	44°
12	Tmp	47	4.497	11:26:55.60	11:26:55.69	0	0.1s	[+1]	2°	44°
13	Tmp	57	0.925	11:32:43.39	11:32:14.49	0	28.9s	-289	45°	44°
14	Tmp	62	1.415	11:34:05.48	11:33:37.14	0	28.3s	-283	44°	42°
15	Tmp	64	2.495	11:36:53.90	11:36:05.52	0	48.4s	-484	46°	42°
16	Tmp	66	3.292	11:38:42.02	11:37:40.22	0	1m01s	-618	48°	43°
17	Tmp	75	4.845	11:42:53.80	11:42:22.06	0	31.7s	-317	42°	43°
18	Tmp	76	5.079	11:43:26.75	11:42:55.98	0	30.8s	-308	41°	43°
19	Tmp	87	6.824	11:49:30.64	11:48:53.39	0	37.3s	-373	39°	42°
20	Tmp	93	7.902	11:52:45.06	11:52:30.20	0	14.9s	-149	34°	42°
21	Tmp	98	8.539	11:55:03.30	11:54:52.58	0	10.7s	-107	32°	41°
22	Tmp	105	9.537	11:58:00.53	11:57:45.82	0	14.7s	-147	37°	41°
23	Tmp	109	9.965	11:59:06.93	11:58:51.99	0	14.9s	-149	35°	41°
24	Tmp	122	0.159	12:06:21.83	12:05:45.50	0	36.3s	-363	40°	40°
25	Tmp	129	1.499	12:09:54.44	12:09:15.67	0	38.8s	-388	42°	41°
26	Tmp	132	2.615	12:13:58.33	12:13:55.42	0	2.9s	-29	24°	41°
27	Tmp	141	5.221	12:20:29.52	12:26:29.11	0	5m59s	+3596	56°	40°
28	Tmp	148	6.315	12:23:17.74	12:28:47.93	0	5m30s	+3302	54°	42°
29	Tmp	154	8.037	12:26:35.05	12:31:36.90	0	5m01s	+3019	53°	42°
30	Tmp	158	0.512	12:28:49.85	12:33:02.31	0	4m12s	+2525	53°	43°
31	Tmp	162	1.880	12:30:58.85	12:35:02.48	0	4m03s	+2436	52°	43°
32	Tmp	172	0.509	13:32:04.72	13:31:29.24	0	35.5s	-355	49°	43°
33	Tmp	179	1.575	13:34:19.85	13:33:28.05	0	51.8s	-518	51°	43°
34	Tmp	180	2.047	13:35:08.50	13:34:23.67	0	44.8s	-448	52°	44°
35	Tmp	183	2.463	13:36:01.63	13:35:11.00	0	50.6s	-506	55°	44°
36	Tmp	184	2.833	13:36:34.61	13:35:48.96	0	45.7s	-457	54°	44°
37	Tmp	189	4.130	13:39:26.63	13:38:33.74	0	52.9s	-529	56°	44°
38	Tmp	196	4.942	13:41:24.42	13:40:27.59	0	56.8s	-568	55°	43°
39	Tmp	196	5.157	13:41:53.08	13:40:58.11	0	55.0s	-550	55°	43°
40	Tmp	200	0.320	13:45:04.53	13:45:05.63	0	1.1s	+11	26°	43°
41	Tmp	204	1.071	13:46:44.58	13:46:44.57	0	0.0s	0	1°	43°
42	Tmp	205	1.675	13:48:13.28	13:47:51.83	0	21.5s	-215	50°	43°
43	Tmp	205	1.860	13:48:41.03	13:48:12.72	0	28.3s	-283	51°	43°
44	Tmp	206	2.359	13:49:48.92	13:49:03.98	0	44.9s	-449	54°	43°
45	Tmp	208	2.771	13:50:37.89	13:49:50.74	0	47.2s	-472	54°	43°
46	Tmp	208	3.214	13:51:26.22	13:50:47.50	0	38.7s	-387	54°	43°
47	Tmp	213	4.673	13:55:07.65	13:54:41.03	0	26.6s	-266	50°	43°
48	Tmp	218	6.383	13:58:37.02	13:58:30.61	0	6.4s	-64	43°	43°
49	Tmp	226	1.801	14:03:35.94	14:03:25.97	0	10.0s	-100	46°	43°
50	Tmp	232	3.345	14:06:52.98	14:06:47.93	0	5.1s	-51	46°	43°
51	Tmp	240	5.204	14:10:38.78	14:10:25.24	0	13.5s	-135	49°	43°
52	Tmp	251	7.961	14:16:05.99	14:16:23.05	0	17.1s	+171	47°	43°

PC	Tp	Trc	DistPC	Ideal	Passagem	Pen	Erro	Pontos	NoPC	AtePC
53	Tmp	255	10.399	14:21:11.95	14:21:17.27	0	5.3s	+53	37°	43°
54	Tmp	263	0.632	14:25:53.44	14:26:10.28	0	16.8s	+168	51°	43°
55	Tmp	274	2.899	14:31:33.62	14:32:03.85	0	30.2s	[+302]	51°	42°
56	Tmp	276	3.715	14:33:19.71	14:33:26.57	0	6.9s	+69	44°	41°
57	Tmp	280	5.005	14:35:57.48	14:35:52.48	0	5.0s	-50	42°	41°
58	Tmp	282	5.680	14:37:15.85	14:37:00.94	0	14.9s	-149	49°	41°
59	Tmp	287	7.110	14:39:52.66	14:39:22.93	0	29.7s	-297	51°	41°
Num	111	Pen	0	PCZ	1	Total PP	28663	Col. Final	41°	



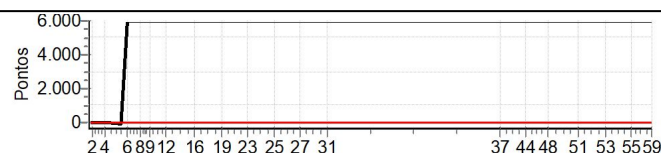


CUNHA - SP - Mitsubishi MotorSports 2021

Performance Individual

PC	Tp	Trc	DistPC	Ideal	Passagem	Pen	Erro	Pontos	NoPC	AtePC
N u m	112	112 / Eduardo Le Senechal Klimiuc / Aline Dias Ferreira								
		Cat / NL / Largada		TURISMO LIGHT / 112 / 10:42:00						
		Mogi das Cruzes-SP		ASX 2.0 OUTDOOR AWD MT						
PC	Tp	Trc	DistPC	Ideal	Passagem	Pen	Erro	Pontos	NoPC	AtePC
1	Tmp	2	0.313	10:57:34.14	10:57:34.05	0	0.1s	[-1]	4°	4°
2	Tmp	2	1.013	10:58:50.50	10:58:50.31	0	0.2s	[-2]	5°	14°
3	Tmp	8	2.269	11:01:19.54	11:01:20.17	0	0.6s	[+6]	7°	3°
4	Tmp	10	3.259	11:03:41.19	11:03:41.58	0	0.4s	[+4]	11°	4°
5	Tmp	19	4.913	11:10:02.28	11:09:56.38	0	5.9s	-59	30°	12°
6	Tmp	23	5.465	11:12:52.58	11:57:18.51	0	44m25s	+6000	74°	68°
7	Tmp	24	6.155	11:14:37.90	12:02:09.33	0	47m31s	+6000	74°	71°
8	Tmp	29	0.315	11:18:02.55	--:--:--	0		+6000	71°	71°
9	Tmp	35	1.869	11:21:26.51	--:--:--	0		+6000	71°	71°
10	Tmp	41	3.004	11:24:04.12	--:--:--	0		+6000	71°	74°
11	Tmp	43	3.669	11:26:05.45	--:--:--	0		+6000	72°	74°
12	Tmp	47	4.497	11:27:55.60	--:--:--	0		+6000	72°	74°
13	Tmp	57	0.925	11:33:43.39	--:--:--	0		+6000	72°	74°
14	Tmp	62	1.415	11:35:05.48	--:--:--	0		+6000	71°	74°
15	Tmp	64	2.495	11:37:53.90	--:--:--	0		+6000	70°	74°
16	Tmp	66	3.292	11:39:42.02	--:--:--	0		+6000	70°	74°
17	Tmp	75	4.845	11:43:53.80	--:--:--	0		+6000	69°	74°
18	Tmp	76	5.079	11:44:26.75	--:--:--	0		+6000	69°	74°
19	Tmp	87	6.824	11:50:30.64	--:--:--	0		+6000	67°	74°
20	Tmp	93	7.902	11:53:45.06	--:--:--	0		+6000	68°	74°
21	Tmp	98	8.539	11:56:03.30	--:--:--	0		+6000	67°	74°
22	Tmp	105	9.537	11:59:00.53	--:--:--	0		+6000	67°	74°
23	Tmp	109	9.965	12:00:06.93	--:--:--	0		+6000	66°	74°
24	Tmp	122	0.159	12:07:21.83	--:--:--	0		+6000	67°	74°
25	Tmp	129	1.499	12:10:54.44	--:--:--	0		+6000	67°	74°
26	Tmp	132	2.615	12:14:58.33	--:--:--	0		+6000	68°	74°
27	Tmp	141	5.221	12:21:29.52	--:--:--	0		+6000	67°	74°
28	Tmp	148	6.315	12:24:17.74	--:--:--	0		+6000	68°	74°
29	Tmp	154	8.037	12:27:35.05	--:--:--	0		+6000	68°	74°
30	Tmp	158	0.512	12:29:49.85	--:--:--	0		+6000	68°	74°
31	Tmp	162	1.880	12:31:58.85	--:--:--	0		+6000	68°	73°
32	Tmp	172	0.509	13:33:04.72	--:--:--	0		+6000	68°	73°
33	Tmp	179	1.575	13:35:19.85	--:--:--	0		+6000	68°	74°
34	Tmp	180	2.047	13:36:08.50	--:--:--	0		+6000	68°	74°
35	Tmp	183	2.463	13:37:01.63	--:--:--	0		+6000	68°	74°
36	Tmp	184	2.833	13:37:34.61	--:--:--	0		+6000	68°	74°
37	Tmp	189	4.130	13:40:26.63	--:--:--	0		+6000	68°	74°
38	Tmp	196	4.942	13:42:24.42	--:--:--	0		+6000	68°	74°
39	Tmp	196	5.157	13:42:53.08	--:--:--	0		+6000	68°	74°
40	Tmp	200	0.320	13:46:04.53	--:--:--	0		+6000	68°	74°
41	Tmp	204	1.071	13:47:44.58	--:--:--	0		+6000	68°	74°
42	Tmp	205	1.675	13:49:13.28	--:--:--	0		+6000	68°	74°
43	Tmp	205	1.860	13:49:41.03	--:--:--	0		+6000	68°	74°
44	Tmp	206	2.359	13:50:48.92	--:--:--	0		+6000	68°	74°
45	Tmp	208	2.771	13:51:37.89	--:--:--	0		+6000	68°	74°
46	Tmp	208	3.214	13:52:26.22	--:--:--	0		+6000	68°	74°
47	Tmp	213	4.673	13:56:07.65	--:--:--	0		+6000	68°	74°
48	Tmp	218	6.383	13:59:37.02	--:--:--	0		+6000	68°	74°
49	Tmp	226	1.801	14:04:35.94	--:--:--	0		+6000	68°	74°
50	Tmp	232	3.345	14:07:52.98	--:--:--	0		+6000	68°	74°
51	Tmp	240	5.204	14:11:38.78	--:--:--	0		+6000	68°	74°
52	Tmp	251	7.961	14:17:05.99	--:--:--	0		+6000	68°	74°

PC	Tp	Trc	DistPC	Ideal	Passagem	Pen	Erro	Pontos	NoPC	AtePC
53	Tmp	255	10.399	14:22:11.95	--:--:--	0		+6000	68°	74°
54	Tmp	263	0.632	14:26:53.44	--:--:--	0		+6000	68°	74°
55	Tmp	274	2.899	14:32:33.62	--:--:--	0		+6000	68°	74°
56	Tmp	276	3.715	14:34:19.71	--:--:--	0		+6000	68°	74°
57	Tmp	280	5.005	14:36:57.48	--:--:--	0		+6000	68°	74°
58	Tmp	282	5.680	14:38:15.85	--:--:--	0		+6000	68°	74°
59	Tmp	287	7.110	14:40:52.66	--:--:--	0		+6000	68°	74°
Num	112	Pen	0	PCZ	0	Total PP	324059	Col. Final	NC	



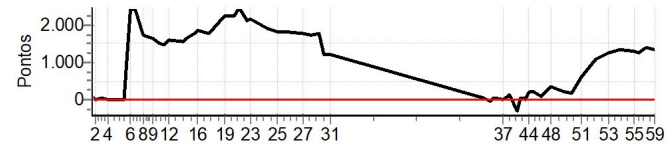


CUNHA - SP - Mitsubishi MotorSports 2021

Performance Individual

PC	Tp	Trc	DistPC	Ideal	Passagem	Pen	Erro	Pontos	NoPC	AtePC
N u m	113	113 / Arnaldo Odlevati Junior / Claudia Fernandes Odlevati								
		Cat / NL / Largada		TURISMO LIGHT / 113 / 10:43:00						
		Santo André-sp		PAJERO SPORT HPE 2.4 DI-D 4X4 A						
PC	Tp	Trc	DistPC	Ideal	Passagem	Pen	Erro	Pontos	NoPC	AtePC
1	Tmp	2	0.313	10:58:34.14	10:58:42.28	0	8.1s	+81	45°	41°
2	Tmp	2	1.013	10:59:50.50	10:59:47.54	0	3.0s	-30	29°	33°
3	Tmp	8	2.269	11:02:19.54	11:02:21.24	0	1.7s	+17	21°	27°
4	Tmp	10	3.259	11:04:41.19	11:04:41.15	0	0.0s	0	1°	20°
5	Tmp	19	4.913	11:11:02.28	11:10:59.55	0	2.7s	-27	15°	15°
6	Tmp	23	5.465	11:13:52.58	11:17:55.52	0	4m02s	+2429	66°	61°
7	Tmp	24	6.155	11:15:37.90	11:19:42.12	0	4m04s	+2442	65°	62°
8	Tmp	29	0.315	11:19:02.55	11:21:58.44	0	2m55s	+1759	59°	59°
9	Tmp	35	1.869	11:22:26.51	11:25:09.78	0	2m43s	+1633	58°	58°
10	Tmp	41	3.004	11:25:04.12	11:27:37.57	0	2m33s	+1535	58°	58°
11	Tmp	43	3.669	11:27:05.45	11:29:33.99	0	2m28s	+1485	58°	58°
12	Tmp	47	4.497	11:28:55.60	11:31:36.12	0	2m40s	+1605	58°	58°
13	Tmp	57	0.925	11:34:43.39	11:37:19.73	0	2m36s	+1563	57°	58°
14	Tmp	62	1.415	11:36:05.48	11:38:52.72	0	2m47s	+1672	57°	58°
15	Tmp	64	2.495	11:38:53.90	11:41:54.48	0	3m00s	+1806	57°	58°
16	Tmp	66	3.292	11:40:42.02	11:43:47.30	0	3m05s	+1853	56°	58°
17	Tmp	75	4.845	11:44:53.80	11:47:54.51	0	3m00s	+1807	56°	58°
18	Tmp	76	5.079	11:45:26.75	11:48:28.60	0	3m01s	+1819	56°	58°
19	Tmp	87	6.824	11:51:30.64	11:55:17.23	0	3m46s	+2266	58°	58°
20	Tmp	93	7.902	11:54:45.06	11:58:29.84	0	3m44s	+2248	57°	59°
21	Tmp	98	8.539	11:57:03.30	12:01:12.33	0	4m09s	+2490	57°	58°
22	Tmp	105	9.537	12:00:00.53	12:03:34.57	0	3m34s	+2140	54°	58°
23	Tmp	109	9.965	12:01:06.93	12:04:42.91	0	3m36s	+2160	54°	57°
24	Tmp	122	0.159	12:08:21.83	12:11:31.75	0	3m09s	+1899	53°	56°
25	Tmp	129	1.499	12:11:54.44	12:14:56.85	0	3m02s	+1824	54°	56°
26	Tmp	132	2.615	12:15:58.33	12:19:01.30	0	3m03s	+1830	56°	56°
27	Tmp	141	5.221	12:22:29.52	12:25:26.64	0	2m57s	[+1771]	47°	55°
28	Tmp	148	6.315	12:25:17.74	12:28:13.37	0	2m55s	+1756	47°	55°
29	Tmp	154	8.037	12:28:35.05	12:31:34.14	0	2m59s	[+1791]	45°	55°
30	Tmp	158	0.512	12:30:49.85	12:32:52.70	0	2m02s	+1229	45°	55°
31	Tmp	162	1.880	12:32:58.85	12:35:00.88	0	2m02s	+1220	45°	53°
32	Tmp	172	0.509	13:34:04.72	13:34:05.87	0	1.2s	+12	14°	53°
33	Tmp	179	1.575	13:36:19.85	13:36:13.75	0	6.1s	-61	42°	53°
34	Tmp	180	2.047	13:37:08.50	13:37:08.24	0	0.3s	-3	8°	52°
35	Tmp	183	2.463	13:38:01.63	13:38:02.17	0	0.5s	[+5]	13°	51°
36	Tmp	184	2.833	13:38:34.61	13:38:36.94	0	2.3s	+23	34°	51°
37	Tmp	189	4.130	13:41:26.63	13:41:26.69	0	0.1s	+1	3°	50°
38	Tmp	196	4.942	13:43:24.42	13:43:31.03	0	6.6s	+66	42°	50°
39	Tmp	196	5.157	13:43:53.08	13:44:04.36	0	11.3s	+113	45°	50°
40	Tmp	200	0.320	13:47:04.53	13:46:31.66	0	32.9s	-329	55°	50°
41	Tmp	204	1.071	13:48:44.58	13:48:47.94	0	3.4s	+34	37°	50°
42	Tmp	205	1.675	13:50:13.28	13:50:14.23	0	1.0s	[+10]	14°	49°
43	Tmp	205	1.860	13:50:41.03	13:50:39.97	0	1.1s	-11	16°	48°
44	Tmp	206	2.359	13:51:48.92	13:52:05.60	0	16.7s	+167	49°	48°
45	Tmp	208	2.771	13:52:37.89	13:52:58.19	0	20.3s	+203	50°	48°
46	Tmp	208	3.214	13:53:26.22	13:53:46.48	0	20.3s	+203	49°	48°
47	Tmp	213	4.673	13:57:07.65	13:57:14.85	0	7.2s	+72	43°	48°
48	Tmp	218	6.383	14:00:37.02	14:01:09.53	0	32.5s	+325	50°	48°
49	Tmp	226	1.801	14:05:35.94	14:05:54.04	0	18.1s	+181	53°	48°
50	Tmp	232	3.345	14:08:52.98	14:09:07.12	0	14.1s	+141	50°	48°
51	Tmp	240	5.204	14:12:38.78	14:13:37.81	0	59.0s	+590	58°	49°
52	Tmp	251	7.961	14:18:05.99	14:19:53.27	0	1m47s	+1073	60°	49°

PC	Tp	Trc	DistPC	Ideal	Passagem	Pen	Erro	Pontos	NoPC	AtePC
53	Tmp	255	10.399	14:23:11.95	14:25:19.78	0	2m07s	+1278	61°	49°
54	Tmp	263	0.632	14:27:53.44	14:30:06.63	0	2m13s	+1332	61°	49°
55	Tmp	274	2.899	14:33:33.62	14:35:44.05	0	2m10s	+1304	59°	50°
56	Tmp	276	3.715	14:35:19.71	14:37:25.85	0	2m06s	+1261	59°	50°
57	Tmp	280	5.005	14:37:57.48	14:40:15.84	0	2m18s	+1384	59°	50°
58	Tmp	282	5.680	14:39:15.85	14:41:35.31	0	2m19s	+1395	59°	50°
59	Tmp	287	7.110	14:41:52.66	14:44:06.64	0	2m14s	+1340	58°	50°
Num	113	Pen	0	PCZ	1	Total PP	57527	Col. Final	50°	



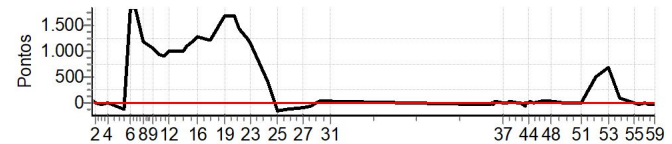


CUNHA - SP - Mitsubishi MotorSports 2021

Performance Individual

PC	Tp	Trc	DistPC	Ideal	Passagem	Pen	Erro	Pontos	NoPC	AtePC
N u m	114	114 / Marcelino Odlevati / Alexandra Domingos Odlevati								
		Cat / NL / Largada		TURISMO LIGHT / 114 / 10:44:00						
		Santo André-sp			L200 TRITON SPORT GLS 2.4 D 4X4					
PC	Tp	Trc	DistPC	Ideal	Passagem	Pen	Erro	Pontos	NoPC	AtePC
1	Tmp	2	0.313	10:59:34.14	10:59:40.10	0	6.0s	+60	39°	35°
2	Tmp	2	1.013	11:00:50.50	11:00:49.97	0	0.5s	-5	9°	11°
3	Tmp	8	2.269	11:03:19.54	11:03:17.55	0	2.0s	-20	23°	17°
4	Tmp	10	3.259	11:05:41.19	11:05:40.98	0	0.2s	-2	8°	13°
5	Tmp	19	4.913	11:12:02.28	11:11:48.41	0	13.9s	-139	42°	32°
6	Tmp	23	5.465	11:14:52.58	11:17:57.79	0	3m05s	+1852	64°	58°
7	Tmp	24	6.155	11:16:37.90	11:19:43.78	0	3m05s	+1859	63°	59°
8	Tmp	29	0.315	11:20:02.55	11:22:02.60	0	2m00s	+1201	57°	55°
9	Tmp	35	1.869	11:23:26.51	11:25:14.12	0	1m47s	+1076	54°	54°
10	Tmp	41	3.004	11:26:04.12	11:27:39.70	0	1m35s	+956	54°	54°
11	Tmp	43	3.669	11:28:05.45	11:29:37.04	0	1m31s	+916	53°	55°
12	Tmp	47	4.497	11:29:55.60	11:31:37.83	0	1m42s	+1022	52°	54°
13	Tmp	57	0.925	11:35:43.39	11:37:23.13	0	1m39s	+997	53°	55°
14	Tmp	62	1.415	11:37:05.48	11:38:55.20	0	1m49s	+1097	53°	55°
15	Tmp	64	2.495	11:39:53.90	11:41:56.83	0	2m02s	+1229	54°	55°
16	Tmp	66	3.292	11:41:42.02	11:43:49.69	0	2m07s	+1277	54°	55°
17	Tmp	75	4.845	11:45:53.80	11:47:57.14	0	2m03s	+1233	54°	54°
18	Tmp	76	5.079	11:46:26.75	11:48:31.13	0	2m04s	+1244	54°	54°
19	Tmp	87	6.824	11:52:30.64	11:55:20.61	0	2m50s	[+1700]	52°	54°
20	Tmp	93	7.902	11:55:45.06	11:58:34.00	0	2m48s	[+1689]	51°	53°
21	Tmp	98	8.539	11:58:03.30	12:00:28.46	0	2m25s	+1452	50°	53°
22	Tmp	105	9.537	12:01:00.53	12:03:05.52	0	2m05s	+1250	48°	52°
23	Tmp	109	9.965	12:02:06.93	12:04:03.39	0	1m56s	+1165	48°	52°
24	Tmp	122	0.159	12:09:21.83	12:10:01.77	0	39.9s	+399	41°	52°
25	Tmp	129	1.499	12:12:54.44	12:12:38.83	0	15.6s	-156	37°	51°
26	Tmp	132	2.615	12:16:58.33	12:16:44.93	0	13.4s	-134	40°	51°
27	Tmp	141	5.221	12:23:29.52	12:23:19.28	0	10.2s	-102	29°	50°
28	Tmp	148	6.315	12:26:17.74	12:26:12.15	0	5.6s	-56	24°	49°
29	Tmp	154	8.037	12:29:35.05	12:29:37.54	0	2.5s	+25	16°	46°
30	Tmp	158	0.512	12:31:49.85	12:31:53.95	0	4.1s	+41	29°	45°
31	Tmp	162	1.880	12:33:58.85	12:34:01.57	0	2.7s	+27	31°	45°
32	Tmp	172	0.509	13:35:04.72	13:35:01.69	0	3.0s	-30	31°	45°
33	Tmp	179	1.575	13:37:19.85	13:37:16.02	0	3.8s	-38	40°	44°
34	Tmp	180	2.047	13:38:08.50	13:38:08.85	0	0.4s	+4	9°	43°
35	Tmp	183	2.463	13:39:01.63	13:38:59.55	0	2.1s	-21	33°	43°
36	Tmp	184	2.833	13:39:34.61	13:39:36.94	0	2.3s	+23	33°	43°
37	Tmp	189	4.130	13:42:26.63	13:42:25.19	0	1.4s	-14	19°	42°
38	Tmp	196	4.942	13:44:24.42	13:44:24.31	0	0.1s	-1	2°	41°
39	Tmp	196	5.157	13:44:53.08	13:44:56.23	0	3.2s	+32	30°	41°
40	Tmp	200	0.320	13:48:04.53	13:48:04.44	0	0.1s	-1	6°	41°
41	Tmp	204	1.071	13:49:44.58	13:49:44.91	0	0.3s	+3	7°	40°
42	Tmp	205	1.675	13:51:13.28	13:51:08.64	0	4.6s	-46	41°	40°
43	Tmp	205	1.860	13:51:41.03	13:51:39.85	0	1.2s	-12	18°	40°
44	Tmp	206	2.359	13:52:48.92	13:52:49.92	0	1.0s	[+10]	20°	40°
45	Tmp	208	2.771	13:53:37.89	13:53:40.47	0	2.6s	+26	37°	40°
46	Tmp	208	3.214	13:54:26.22	13:54:26.62	0	0.4s	+4	5°	40°
47	Tmp	213	4.673	13:58:07.65	13:58:12.08	0	4.4s	+44	37°	40°
48	Tmp	218	6.383	14:01:37.02	14:01:40.64	0	3.6s	+36	32°	40°
49	Tmp	226	1.801	14:06:35.94	14:06:37.14	0	1.2s	+12	22°	40°
50	Tmp	232	3.345	14:09:52.98	14:09:52.82	0	0.2s	-2	2°	39°
51	Tmp	240	5.204	14:13:38.78	14:13:39.17	0	0.4s	+4	12°	39°
52	Tmp	251	7.961	14:19:05.99	14:19:55.43	0	49.4s	+494	55°	39°

PC	Tp	Trc	DistPC	Ideal	Passagem	Pen	Erro	Pontos	NoPC	AtePC
53	Tmp	255	10.399	14:24:11.95	14:25:21.62	0	1m09s	+697	57°	39°
54	Tmp	263	0.632	14:28:53.44	14:29:01.75	0	8.3s	+83	46°	39°
55	Tmp	274	2.899	14:34:33.62	14:34:34.82	0	1.2s	+12	20°	39°
56	Tmp	276	3.715	14:36:19.71	14:36:16.42	0	3.3s	-33	33°	39°
57	Tmp	280	5.005	14:38:57.48	14:38:58.14	0	0.7s	[+7]	9°	39°
58	Tmp	282	5.680	14:40:15.85	14:40:12.02	0	3.8s	-38	30°	39°
59	Tmp	287	7.110	14:42:52.66	14:42:50.50	0	2.2s	-22	12°	39°
Num	114	Pen	0	PCZ	0	Total PP	22724	Col. Final	39°	



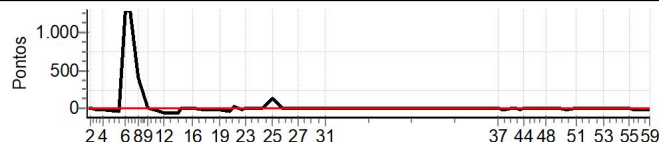


CUNHA - SP - Mitsubishi MotorSports 2021

Performance Individual

PC	Tp	Trc	DistPC	Ideal	Passagem	Pen	Erro	Pontos	NoPC	AtePC
N u m	115	115 / Jorge Souza / Pedro Fonseca de Souza								
		Cat / NL / Largada		TURISMO LIGHT / 115 / 10:45:00						
		São Roque-sp			PAJERO TR4 FLEX 2.0 4X4 AT 5P					
PC	Tp	Trc	DistPC	Ideal	Passagem	Pen	Erro	Pontos	NoPC	AtePC
1	Tmp	2	0.313	11:00:34.14	11:00:34.22	0	0.1s	+1	3°	3°
2	Tmp	2	1.013	11:01:50.50	11:01:51.25	0	0.8s	+8	13°	7°
3	Tmp	8	2.269	11:04:19.54	11:04:18.52	0	1.0s	[-10]	14°	4°
4	Tmp	10	3.259	11:06:41.19	11:06:40.32	0	0.9s	-9	16°	6°
5	Tmp	19	4.913	11:13:02.28	11:12:57.29	0	5.0s	-50	29°	11°
6	Tmp	23	5.465	11:15:52.58	11:18:02.53	0	2m10s	[+1300]	61°	6°
7	Tmp	24	6.155	11:17:37.90	11:19:44.84	0	2m06s	[+1269]	60°	50°
8	Tmp	29	0.315	11:21:02.55	11:21:43.24	0	40.7s	+407	43°	49°
9	Tmp	35	1.869	11:24:26.51	11:24:26.57	0	0.1s	+1	3°	44°
10	Tmp	41	3.004	11:27:04.12	11:27:01.42	0	2.7s	-27	28°	43°
11	Tmp	43	3.669	11:29:05.45	11:29:02.46	0	3.0s	-30	25°	42°
12	Tmp	47	4.497	11:30:55.60	11:30:49.48	0	6.1s	-61	31°	41°
13	Tmp	57	0.925	11:36:43.39	11:36:37.74	0	5.7s	-57	27°	39°
14	Tmp	62	1.415	11:38:05.48	11:38:05.11	0	0.4s	-4	4°	38°
15	Tmp	64	2.495	11:40:53.90	11:40:53.53	0	0.4s	-4	2°	38°
16	Tmp	66	3.292	11:42:42.02	11:42:42.65	0	0.6s	+6	9°	38°
17	Tmp	75	4.845	11:46:53.80	11:46:52.09	0	1.7s	-17	15°	34°
18	Tmp	76	5.079	11:47:26.75	11:47:25.51	0	1.2s	-12	12°	33°
19	Tmp	87	6.824	11:53:30.64	11:53:28.33	0	2.3s	-23	12°	33°
20	Tmp	93	7.902	11:56:45.06	11:56:40.99	0	4.1s	-41	8°	30°
21	Tmp	98	8.539	11:59:03.30	11:59:05.53	0	2.2s	+22	11°	29°
22	Tmp	105	9.537	12:02:00.53	12:01:58.54	0	2.0s	-20	10°	28°
23	Tmp	109	9.965	12:03:06.93	12:03:07.52	0	0.6s	+6	2°	28°
24	Tmp	122	0.159	12:10:21.83	12:10:21.79	0	0.0s	0	2°	27°
25	Tmp	129	1.499	12:13:54.44	12:14:08.17	0	13.7s	+137	35°	27°
26	Tmp	132	2.615	12:17:58.33	12:17:58.83	0	0.5s	+5	7°	26°
27	Tmp	141	5.221	12:24:29.52	12:24:29.01	0	0.5s	-5	5°	25°
28	Tmp	148	6.315	12:27:17.74	12:27:17.01	0	0.7s	-7	6°	24°
29	Tmp	154	8.037	12:30:35.05	12:30:34.91	0	0.1s	-1	2°	24°
30	Tmp	158	0.512	12:32:49.85	12:32:49.89	0	0.0s	0	1°	24°
31	Tmp	162	1.880	12:34:58.85	12:34:58.74	0	0.1s	-1	2°	24°
32	Tmp	172	0.509	13:36:04.72	13:36:05.19	0	0.5s	+5	8°	23°
33	Tmp	179	1.575	13:38:19.85	13:38:20.53	0	0.7s	+7	12°	21°
34	Tmp	180	2.047	13:39:08.50	13:39:08.02	0	0.5s	-5	11°	13°
35	Tmp	183	2.463	13:40:01.63	13:40:00.96	0	0.7s	-7	17°	13°
36	Tmp	184	2.833	13:40:34.61	13:40:34.69	0	0.1s	+1	4°	13°
37	Tmp	189	4.130	13:43:26.63	13:43:26.94	0	0.3s	+3	7°	11°
38	Tmp	196	4.942	13:45:24.42	13:45:21.69	0	2.7s	-27	30°	12°
39	Tmp	196	5.157	13:45:53.08	13:45:50.57	0	2.5s	-25	23°	12°
40	Tmp	200	0.320	13:49:04.53	13:49:04.91	0	0.4s	+4	16°	12°
41	Tmp	204	1.071	13:50:44.58	13:50:43.95	0	0.6s	-6	14°	12°
42	Tmp	205	1.675	13:52:13.28	13:52:12.09	0	1.2s	-12	18°	12°
43	Tmp	205	1.860	13:52:41.03	13:52:38.92	0	2.1s	-21	28°	12°
44	Tmp	206	2.359	13:53:48.92	13:53:48.74	0	0.2s	-2	4°	12°
45	Tmp	208	2.771	13:54:37.89	13:54:38.29	0	0.4s	+4	11°	12°
46	Tmp	208	3.214	13:55:26.22	13:55:25.91	0	0.3s	-3	3°	12°
47	Tmp	213	4.673	13:59:07.65	13:59:07.85	0	0.2s	+2	3°	12°
48	Tmp	218	6.383	14:02:37.02	14:02:38.01	0	1.0s	[+10]	15°	12°
49	Tmp	226	1.801	14:07:35.94	14:07:36.12	0	0.2s	+2	9°	12°
50	Tmp	232	3.345	14:10:52.98	14:10:51.29	0	1.7s	-17	31°	12°
51	Tmp	240	5.204	14:14:38.78	14:14:38.86	0	0.1s	+1	4°	11°
52	Tmp	251	7.961	14:20:05.99	14:20:06.11	0	0.1s	+1	3°	11°

PC	Tp	Trc	DistPC	Ideal	Passagem	Pen	Erro	Pontos	NoPC	AtePC
53	Tmp	255	10.399	14:25:11.95	14:25:11.74	0	0.2s	-2	7°	10°
54	Tmp	263	0.632	14:29:53.44	14:29:53.33	0	0.1s	-1	5°	10°
55	Tmp	274	2.899	14:35:33.62	14:35:33.74	0	0.1s	+1	1°	10°
56	Tmp	276	3.715	14:37:19.71	14:37:17.77	0	1.9s	-19	24°	10°
57	Tmp	280	5.005	14:39:57.48	14:39:55.39	0	2.1s	-21	22°	10°
58	Tmp	282	5.680	14:41:15.85	14:41:14.35	0	1.5s	-15	18°	10°
59	Tmp	287	7.110	14:43:52.66	14:43:50.22	0	2.4s	-24	16°	9°
Num	115	Pen	0	PCZ	2	Total PP	1200	Col. Final	9°	

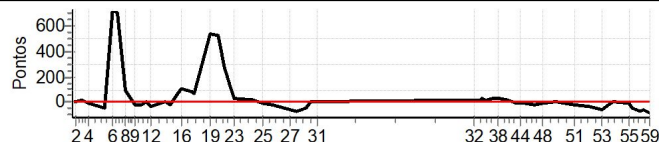




CUNHA - SP - Mitsubishi MotorSports 2021

Performance Individual

PC	Tp	Trc	DistPC	Ideal	Passagem	Pen	Erro	Pontos	NoPC	AtePC	PC	Tp	Trc	DistPC	Ideal	Passagem	Pen	Erro	Pontos	NoPC	AtePC										
N u m	116	116 / Fabiano Silva Rodrigues / Márcio Guolo Malagrino																													
		Cat / NL / Largada TURISMO LIGHT / 116 / 10:46:00																													
		São Paulo-sp L200 TRITON SPORT HPE 2.4 D 4X4																													
1	Tmp	2	0.313	11:01:34.14	11:01:34.83	0	0.7s	+7	12°	12°	53	Tmp	255	10.399	14:26:11.95	14:26:06.24	0	5.7s	-57	38°	24°										
2	Tmp	2	1.013	11:02:50.50	11:02:51.00	0	0.5s	+5	8°	8°	54	Tmp	263	0.632	14:30:53.44	14:30:53.43	0	0.0s	0	1°	24°										
3	Tmp	8	2.269	11:05:19.54	11:05:20.96	0	1.4s	+14	19°	6°	55	Tmp	274	2.899	14:36:33.62	14:36:32.18	0	1.4s	-14	23°	24°										
4	Tmp	10	3.259	11:07:41.19	11:07:40.90	0	0.3s	-3	10°	5°	56	Tmp	276	3.715	14:38:19.71	14:38:15.61	0	4.1s	-41	39°	24°										
5	Tmp	19	4.913	11:14:02.28	11:13:57.48	0	4.8s	-48	25°	10°	57	Tmp	280	5.005	14:40:57.48	14:40:50.83	0	6.7s	-67	44°	24°										
6	Tmp	23	5.465	11:16:52.58	11:18:05.12	0	1m12s	[+725]	52°	7°	58	Tmp	282	5.680	14:42:15.85	14:42:10.07	0	5.8s	-58	42°	24°										
7	Tmp	24	6.155	11:18:37.90	11:19:47.60	0	1m09s	[+697]	52°	38°	59	Tmp	287	7.110	14:44:52.66	14:44:44.23	0	8.4s	-84	48°	24°										
8	Tmp	29	0.315	11:22:02.55	11:22:11.76	0	9.2s	+92	35°	35°	<table border="1" style="width: 100%; border-collapse: collapse;"> <tr> <td>Num</td><td>116</td><td>Pen</td><td>0</td><td>PCZ</td><td>2</td><td>Total PP</td><td>2893</td><td>Col. Final</td><td>24°</td> </tr> </table>											Num	116	Pen	0	PCZ	2	Total PP	2893	Col. Final	24°
Num	116	Pen	0	PCZ	2	Total PP	2893	Col. Final	24°																						
9	Tmp	35	1.869	11:25:26.51	11:25:24.82	0	1.7s	-17	22°	32°																					
10	Tmp	41	3.004	11:28:04.12	11:28:02.46	0	1.7s	-17	24°	32°																					
11	Tmp	43	3.669	11:30:05.45	11:30:05.44	0	0.0s	0	1°	30°																					
12	Tmp	47	4.497	11:31:55.60	11:31:52.40	0	3.2s	-32	21°	28°																					
13	Tmp	57	0.925	11:37:43.39	11:37:43.84	0	0.5s	+5	4°	27°																					
14	Tmp	62	1.415	11:39:05.48	11:39:04.00	0	1.5s	-15	10°	27°																					
15	Tmp	64	2.495	11:41:53.90	11:41:59.13	0	5.2s	+52	27°	26°																					
16	Tmp	66	3.292	11:43:42.02	11:43:52.61	0	10.6s	+106	37°	27°																					
17	Tmp	75	4.845	11:47:53.80	11:48:01.63	0	7.8s	+78	33°	27°																					
18	Tmp	76	5.079	11:48:26.75	11:48:33.28	0	6.5s	+65	30°	27°																					
19	Tmp	87	6.824	11:54:30.64	11:55:23.80	0	53.2s	+532	44°	31°																					
20	Tmp	93	7.902	11:57:45.06	11:58:37.26	0	52.2s	+522	43°	32°																					
21	Tmp	98	8.539	12:00:03.30	12:00:30.81	0	27.5s	+275	39°	31°																					
22	Tmp	105	9.537	12:03:00.53	12:03:11.56	0	11.0s	+110	33°	30°																					
23	Tmp	109	9.965	12:04:06.93	12:04:09.55	0	2.6s	+26	19°	30°																					
24	Tmp	122	0.159	12:11:21.83	12:11:23.32	0	1.5s	+15	13°	29°																					
25	Tmp	129	1.499	12:14:54.44	12:14:53.55	0	0.9s	[-9]	11°	29°																					
26	Tmp	132	2.615	12:18:58.33	12:18:56.51	0	1.8s	-18	16°	29°																					
27	Tmp	141	5.221	12:25:29.52	12:25:23.52	0	6.0s	-60	23°	28°																					
28	Tmp	148	6.315	12:28:17.74	12:28:10.87	0	6.9s	-69	27°	28°																					
29	Tmp	154	8.037	12:31:35.05	12:31:30.41	0	4.6s	-46	25°	28°																					
30	Tmp	158	0.512	12:33:49.85	12:33:50.76	0	0.9s	[+9]	15°	28°																					
31	Tmp	162	1.880	12:35:58.85	12:35:59.34	0	0.5s	+5	11°	28°																					
32	Tmp	172	0.509	13:37:04.72	13:37:06.37	0	1.7s	+17	23°	27°																					
33	Tmp	179	1.575	13:39:19.85	13:39:21.35	0	1.5s	+15	24°	27°																					
34	Tmp	180	2.047	13:40:08.50	13:40:10.87	0	2.4s	+24	25°	24°																					
35	Tmp	183	2.463	13:41:01.63	13:41:03.25	0	1.6s	+16	27°	24°																					
36	Tmp	184	2.833	13:41:34.61	13:41:36.64	0	2.0s	+20	32°	24°																					
37	Tmp	189	4.130	13:44:26.63	13:44:29.50	0	2.9s	+29	29°	24°																					
38	Tmp	196	4.942	13:46:24.42	13:46:27.35	0	2.9s	+29	32°	24°																					
39	Tmp	196	5.157	13:46:53.08	13:46:55.80	0	2.7s	+27	26°	24°																					
40	Tmp	200	0.320	13:50:04.53	13:50:06.59	0	2.1s	+21	34°	24°																					
41	Tmp	204	1.071	13:51:44.58	13:51:45.20	0	0.6s	+6	13°	24°																					
42	Tmp	205	1.675	13:53:13.28	13:53:12.77	0	0.5s	-5	11°	24°																					
43	Tmp	205	1.860	13:53:41.03	13:53:40.52	0	0.5s	-5	7°	24°																					
44	Tmp	206	2.359	13:54:48.92	13:54:47.52	0	1.4s	-14	25°	24°																					
45	Tmp	208	2.771	13:55:37.89	13:55:37.64	0	0.3s	-3	8°	24°																					
46	Tmp	208	3.214	13:56:26.22	13:56:25.28	0	0.9s	-9	15°	24°																					
47	Tmp	213	4.673	14:00:07.65	14:00:05.28	0	2.4s	-24	28°	24°																					
48	Tmp	218	6.383	14:03:37.02	14:03:36.63	0	0.4s	-4	9°	24°																					
49	Tmp	226	1.801	14:08:35.94	14:08:36.85	0	0.9s	+9	19°	23°																					
50	Tmp	232	3.345	14:11:52.98	14:11:52.73	0	0.3s	-3	6°	23°																					
51	Tmp	240	5.204	14:15:38.78	14:15:36.43	0	2.4s	-24	34°	23°																					
52	Tmp	251	7.961	14:21:05.99	14:21:02.57	0	3.4s	-34	33°	23°																					



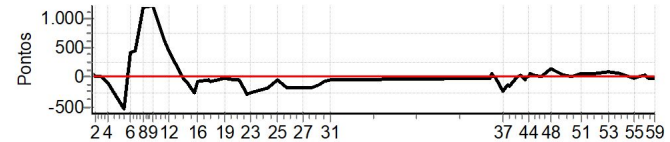


CUNHA - SP - Mitsubishi MotorSports 2021

Performance Individual

PC	Tp	Trc	DistPC	Ideal	Passagem	Pen	Erro	Pontos	NoPC	AtePC
N u m	117	117 / Fábio Vahê Chorbadjian / Claudia Aparecida Leiva								
		Cat / NL / Largada		TURISMO LIGHT / 117 / 10:47:00						
		São Paulo-sp		PAJERO TR4 FLEX 2.0 4X4 AT						
PC	Tp	Trc	DistPC	Ideal	Passagem	Pen	Erro	Pontos	NoPC	AtePC
1	Tmp	2	0.313	11:02:34.14	11:02:39.59	0	5.5s	+55	35°	31°
2	Tmp	2	1.013	11:03:50.50	11:03:52.90	0	2.4s	+24	24°	25°
3	Tmp	8	2.269	11:06:19.54	11:06:21.83	0	2.3s	+23	26°	25°
4	Tmp	10	3.259	11:08:41.19	11:08:30.67	0	10.5s	-105	50°	40°
5	Tmp	19	4.913	11:15:02.28	11:14:08.23	0	54.1s	-541	56°	52°
6	Tmp	23	5.465	11:17:52.58	11:18:34.48	0	41.9s	+419	48°	45°
7	Tmp	24	6.155	11:19:37.90	11:20:22.72	0	44.8s	+448	45°	47°
8	Tmp	29	0.315	11:23:02.55	11:25:02.34	0	1m59s	[+1198]	56°	47°
9	Tmp	35	1.869	11:26:26.51	11:28:28.79	0	2m02s	[+1223]	55°	49°
10	Tmp	41	3.004	11:29:04.12	11:30:33.74	0	1m29s	+896	52°	51°
11	Tmp	43	3.669	11:31:05.45	11:32:09.52	0	1m04s	+641	50°	51°
12	Tmp	47	4.497	11:32:55.60	11:33:41.95	0	46.4s	+464	46°	50°
13	Tmp	57	0.925	11:38:43.39	11:38:42.81	0	0.6s	[-6]	6°	48°
14	Tmp	62	1.415	11:40:05.48	11:39:57.43	0	8.1s	-81	33°	48°
15	Tmp	64	2.495	11:42:53.90	11:42:28.73	0	25.2s	-252	40°	46°
16	Tmp	66	3.292	11:44:42.02	11:44:35.31	0	6.7s	-67	31°	45°
17	Tmp	75	4.845	11:48:53.80	11:48:49.82	0	4.0s	-40	29°	45°
18	Tmp	76	5.079	11:49:26.75	11:49:18.85	0	7.9s	-79	31°	45°
19	Tmp	87	6.824	11:55:30.64	11:55:28.72	0	1.9s	-19	11°	44°
20	Tmp	93	7.902	11:58:45.06	11:58:39.71	0	5.4s	-54	11°	44°
21	Tmp	98	8.539	12:01:03.30	12:00:59.41	0	3.9s	-39	13°	43°
22	Tmp	105	9.537	12:04:00.53	12:03:32.42	0	28.1s	-281	40°	42°
23	Tmp	109	9.965	12:05:06.93	12:04:40.38	0	26.6s	-266	40°	42°
24	Tmp	122	0.159	12:12:21.83	12:12:04.95	0	16.9s	-169	39°	41°
25	Tmp	129	1.499	12:15:54.44	12:15:48.64	0	5.8s	-58	28°	39°
26	Tmp	132	2.615	12:19:58.33	12:19:39.01	0	19.3s	-193	42°	39°
27	Tmp	141	5.221	12:26:29.52	12:26:10.71	0	18.8s	-188	33°	36°
28	Tmp	148	6.315	12:29:17.74	12:29:00.37	0	17.4s	-174	29°	35°
29	Tmp	154	8.037	12:32:35.05	12:32:23.46	0	11.6s	-116	35°	34°
30	Tmp	158	0.512	12:34:49.85	12:34:43.56	0	6.3s	-63	33°	34°
31	Tmp	162	1.880	12:36:58.85	12:36:55.11	0	3.7s	-37	32°	34°
32	Tmp	172	0.509	13:38:04.72	13:38:04.29	0	0.4s	-4	5°	34°
33	Tmp	179	1.575	13:40:19.85	13:40:18.35	0	1.5s	-15	23°	34°
34	Tmp	180	2.047	13:41:08.50	13:41:14.14	0	5.6s	+56	38°	33°
35	Tmp	183	2.463	13:42:01.63	13:42:02.07	0	0.4s	+4	9°	33°
36	Tmp	184	2.833	13:42:34.61	13:42:34.67	0	0.1s	+1	3°	33°
37	Tmp	189	4.130	13:45:26.63	13:45:01.62	0	25.0s	-250	49°	33°
38	Tmp	196	4.942	13:47:24.42	13:47:10.38	0	14.0s	-140	46°	32°
39	Tmp	196	5.157	13:47:53.08	13:47:37.18	0	15.9s	-159	48°	32°
40	Tmp	200	0.320	13:51:04.53	13:51:06.56	0	2.0s	+20	33°	32°
41	Tmp	204	1.071	13:52:44.58	13:52:47.24	0	2.7s	+27	36°	32°
42	Tmp	205	1.675	13:54:13.28	13:54:09.62	0	3.7s	-37	40°	32°
43	Tmp	205	1.860	13:54:41.03	13:54:38.65	0	2.4s	-24	31°	32°
44	Tmp	206	2.359	13:55:48.92	13:55:49.47	0	0.6s	+6	12°	31°
45	Tmp	208	2.771	13:56:37.89	13:56:44.38	0	6.5s	+65	46°	31°
46	Tmp	208	3.214	13:57:26.22	13:57:28.69	0	2.5s	+25	33°	31°
47	Tmp	213	4.673	14:01:07.65	14:01:09.41	0	1.8s	+18	25°	31°
48	Tmp	218	6.383	14:04:37.02	14:04:50.88	0	13.9s	+139	47°	31°
49	Tmp	226	1.801	14:09:35.94	14:09:38.42	0	2.5s	+25	37°	31°
50	Tmp	232	3.345	14:12:52.98	14:12:54.12	0	1.1s	+11	24°	31°
51	Tmp	240	5.204	14:16:38.78	14:16:44.78	0	6.0s	+60	45°	30°
52	Tmp	251	7.961	14:22:05.99	14:22:12.36	0	6.4s	+64	37°	30°

PC	Tp	Trc	DistPC	Ideal	Passagem	Pen	Erro	Pontos	NoPC	AtePC
53	Tmp	255	10.399	14:27:11.95	14:27:21.37	0	9.4s	+94	45°	30°
54	Tmp	263	0.632	14:31:53.44	14:32:00.74	0	7.3s	+73	42°	30°
55	Tmp	274	2.899	14:37:33.62	14:37:31.39	0	2.2s	-22	35°	30°
56	Tmp	276	3.715	14:39:19.71	14:39:20.38	0	0.7s	[+7]	12°	30°
57	Tmp	280	5.005	14:41:57.48	14:42:01.45	0	4.0s	+40	35°	30°
58	Tmp	282	5.680	14:43:15.85	14:43:13.60	0	2.3s	-23	22°	30°
59	Tmp	287	7.110	14:45:52.66	14:45:50.06	0	2.6s	-26	17°	30°
Num	117	Pen	0	PCZ	0	Total PP	7220	Col. Final	30°	





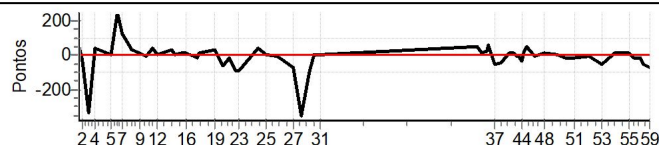
CUNHA - SP - Mitsubishi MotorSports 2021

Performance Individual

PC	Tp	Trc	DistPC	Ideal	Passagem	Pen	Erro	Pontos	NoPC	AtePC
N u m	118	118 / Patrick Gomes de Freitas / Andreza da Silva Chuengue								
		Cat / NL / Largada		TURISMO LIGHT / 118 / 10:48:00						
		Queimados-rj				L200 Triton				
PC	Tp	Trc	DistPC	Ideal	Passagem	Pen	Erro	Pontos	NoPC	AtePC
1	Tmp	2	0.313	11:03:34.14	11:03:38.89	0	4.8s	+48	31°	28°
2	Tmp	2	1.013	11:04:50.50	11:04:48.03	0	2.5s	-25	26°	27°
3	Tmp	8	2.269	11:07:19.54	11:06:46.09	0	33.5s	-335	63°	59°
4	Tmp	10	3.259	11:09:41.19	11:09:45.73	0	4.5s	+45	39°	54°
5	Tmp	19	4.913	11:16:02.28	11:16:02.44	0	0.2s	+2	3°	43°
6	Tmp	23	5.465	11:18:52.58	11:19:17.35	0	24.8s	[+248]	38°	36°
7	Tmp	24	6.155	11:20:37.90	11:20:50.22	0	12.3s	[+123]	33°	32°
8	Tmp	29	0.315	11:24:02.55	11:24:05.55	0	3.0s	+30	22°	29°
9	Tmp	35	1.869	11:27:26.51	11:27:27.99	0	1.5s	+15	20°	27°
10	Tmp	41	3.004	11:30:04.12	11:30:04.03	0	0.1s	-1	3°	25°
11	Tmp	43	3.669	11:32:05.45	11:32:09.54	0	4.1s	+41	27°	25°
12	Tmp	47	4.497	11:33:55.60	11:33:56.47	0	0.9s	[+9]	11°	23°
13	Tmp	57	0.925	11:39:43.39	11:39:46.95	0	3.6s	+36	19°	24°
14	Tmp	62	1.415	11:41:05.48	11:41:05.92	0	0.4s	+4	3°	23°
15	Tmp	64	2.495	11:43:53.90	11:43:55.46	0	1.6s	+16	14°	20°
16	Tmp	66	3.292	11:45:42.02	11:45:43.03	0	1.0s	[+10]	14°	20°
17	Tmp	75	4.845	11:49:53.80	11:49:52.21	0	1.6s	-16	14°	19°
18	Tmp	76	5.079	11:50:26.75	11:50:28.48	0	1.7s	+17	17°	18°
19	Tmp	87	6.824	11:56:30.64	11:56:34.10	0	3.5s	+35	16°	17°
20	Tmp	93	7.902	11:59:45.06	11:59:39.25	0	5.8s	-58	14°	15°
21	Tmp	98	8.539	12:02:03.30	12:02:02.03	0	1.3s	-13	9°	16°
22	Tmp	105	9.537	12:05:00.53	12:04:51.26	0	9.3s	-93	29°	17°
23	Tmp	109	9.965	12:06:06.93	12:05:58.20	0	8.7s	-87	28°	18°
24	Tmp	122	0.159	12:13:21.83	12:13:26.22	0	4.4s	+44	30°	17°
25	Tmp	129	1.499	12:16:54.44	12:16:55.34	0	0.9s	+9	10°	17°
26	Tmp	132	2.615	12:20:58.33	12:20:57.42	0	0.9s	-9	10°	17°
27	Tmp	141	5.221	12:27:29.52	12:27:22.75	0	6.8s	-68	24°	17°
28	Tmp	148	6.315	12:30:17.74	12:29:42.65	0	35.1s	-351	36°	17°
29	Tmp	154	8.037	12:33:35.05	12:33:25.70	0	9.4s	-94	33°	19°
30	Tmp	158	0.512	12:35:49.85	12:35:50.64	0	0.8s	+8	12°	18°
31	Tmp	162	1.880	12:37:58.85	12:37:59.20	0	0.4s	+4	10°	18°
32	Tmp	172	0.509	13:39:04.72	13:39:09.48	0	4.8s	+48	42°	19°
33	Tmp	179	1.575	13:41:19.85	13:41:21.45	0	1.6s	+16	26°	18°
34	Tmp	180	2.047	13:42:08.50	13:42:11.23	0	2.7s	+27	29°	20°
35	Tmp	183	2.463	13:43:01.63	13:43:04.47	0	2.8s	+28	38°	21°
36	Tmp	184	2.833	13:43:34.61	13:43:40.29	0	5.7s	+57	44°	21°
37	Tmp	189	4.130	13:46:26.63	13:46:21.97	0	4.7s	-47	37°	21°
38	Tmp	196	4.942	13:48:24.42	13:48:20.39	0	4.0s	-40	37°	21°
39	Tmp	196	5.157	13:48:53.08	13:48:49.02	0	4.1s	-41	35°	21°
40	Tmp	200	0.320	13:52:04.53	13:52:06.33	0	1.8s	+18	31°	21°
41	Tmp	204	1.071	13:53:44.58	13:53:46.27	0	1.7s	+17	24°	21°
42	Tmp	205	1.675	13:55:13.28	13:55:12.82	0	0.5s	-5	10°	21°
43	Tmp	205	1.860	13:55:41.03	13:55:40.55	0	0.5s	-5	6°	21°
44	Tmp	206	2.359	13:56:48.92	13:56:45.88	0	3.0s	-30	37°	21°
45	Tmp	208	2.771	13:57:37.89	13:57:39.52	0	1.6s	+16	27°	21°
46	Tmp	208	3.214	13:58:26.22	13:58:31.51	0	5.3s	+53	42°	21°
47	Tmp	213	4.673	14:02:07.65	14:02:07.26	0	0.4s	-4	9°	21°
48	Tmp	218	6.383	14:05:37.02	14:05:38.59	0	1.6s	+16	19°	21°
49	Tmp	226	1.801	14:10:35.94	14:10:36.62	0	0.7s	+7	17°	21°
50	Tmp	232	3.345	14:13:52.98	14:13:51.58	0	1.4s	-14	28°	21°
51	Tmp	240	5.204	14:17:38.78	14:17:37.06	0	1.7s	-17	25°	21°
52	Tmp	251	7.961	14:23:05.99	14:23:05.76	0	0.2s	-2	6°	21°

PC	Tp	Trc	DistPC	Ideal	Passagem	Pen	Erro	Pontos	NoPC	AtePC
53	Tmp	255	10.399	14:28:11.95	14:28:07.06	0	4.9s	-49	36°	21°
54	Tmp	263	0.632	14:32:53.44	14:32:54.80	0	1.4s	+14	18°	21°
55	Tmp	274	2.899	14:38:33.62	14:38:34.68	0	1.1s	+11	18°	21°
56	Tmp	276	3.715	14:40:19.71	14:40:18.50	0	1.2s	-12	17°	21°
57	Tmp	280	5.005	14:42:57.48	14:42:55.73	0	1.8s	-18	20°	21°
58	Tmp	282	5.680	14:44:15.85	14:44:10.21	0	5.6s	-56	41°	21°
59	Tmp	287	7.110	14:46:52.66	14:46:45.38	0	7.3s	-73	44°	21°

Num	118	Pen	0	PCZ	0	Total PP	2245	Col. Final	21°
-----	-----	-----	---	-----	---	----------	------	------------	-----



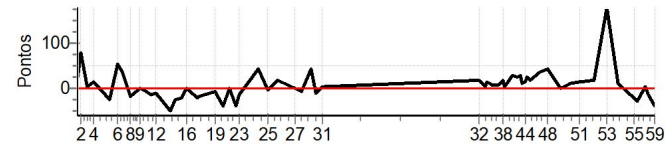


CUNHA - SP - Mitsubishi MotorSports 2021

Performance Individual

PC	Tp	Trc	DistPC	Ideal	Passagem	Pen	Erro	Pontos	NoPC	AtePC
N u m	119	119 / Antonio Cesar Cardao Bilheri / Daniela Zampier								
		Cat / NL / Largada		TURISMO LIGHT / 119 / 10:49:00						
		Juiz de Fora-MG				TRITON SPORT HPE TOP AT 2.4 DIE				
PC	Tp	Trc	DistPC	Ideal	Passagem	Pen	Erro	Pontos	NoPC	AtePC
1	Tmp	2	0.313	11:04:34.14	11:04:36.70	0	2.6s	+26	21 °	18 °
2	Tmp	2	1.013	11:05:50.50	11:05:58.48	0	8.0s	[+80]	45 °	29 °
3	Tmp	8	2.269	11:08:19.54	11:08:19.85	0	0.3s	+3	5 °	19 °
4	Tmp	10	3.259	11:10:41.19	11:10:42.63	0	1.4s	+14	20 °	19 °
5	Tmp	19	4.913	11:17:02.28	11:16:59.70	0	2.6s	-26	14 °	14 °
6	Tmp	23	5.465	11:19:52.58	11:19:58.11	0	5.5s	+55	18 °	13 °
7	Tmp	24	6.155	11:21:37.90	11:21:41.54	0	3.6s	+36	17 °	11 °
8	Tmp	29	0.315	11:25:02.55	11:25:00.94	0	1.6s	-16	11 °	9 °
9	Tmp	35	1.869	11:28:26.51	11:28:26.64	0	0.1s	+1	2 °	8 °
10	Tmp	41	3.004	11:31:04.12	11:31:03.44	0	0.7s	-7	12 °	8 °
11	Tmp	43	3.669	11:33:05.45	11:33:04.11	0	1.3s	-13	19 °	8 °
12	Tmp	47	4.497	11:34:55.60	11:34:54.67	0	0.9s	-9	10 °	7 °
13	Tmp	57	0.925	11:40:43.39	11:40:38.37	0	5.0s	-50	23 °	9 °
14	Tmp	62	1.415	11:42:05.48	11:42:03.12	0	2.4s	-24	17 °	7 °
15	Tmp	64	2.495	11:44:53.90	11:44:51.93	0	2.0s	-20	16 °	7 °
16	Tmp	66	3.292	11:46:42.02	11:46:41.92	0	0.1s	-1	1 °	7 °
17	Tmp	75	4.845	11:50:53.80	11:50:51.58	0	2.2s	-22	19 °	7 °
18	Tmp	76	5.079	11:51:26.75	11:51:25.15	0	1.6s	-16	15 °	6 °
19	Tmp	87	6.824	11:57:30.64	11:57:30.11	0	0.5s	-5	6 °	6 °
20	Tmp	93	7.902	12:00:45.06	12:00:41.31	0	3.8s	-38	6 °	5 °
21	Tmp	98	8.539	12:03:03.30	12:03:03.32	0	0.0s	0	1 °	5 °
22	Tmp	105	9.537	12:06:00.53	12:05:56.75	0	3.8s	-38	20 °	4 °
23	Tmp	109	9.965	12:07:06.93	12:07:05.44	0	1.5s	-15	10 °	4 °
24	Tmp	122	0.159	12:14:21.83	12:14:26.11	0	4.3s	+43	29 °	4 °
25	Tmp	129	1.499	12:17:54.44	12:17:54.17	0	0.3s	-3	4 °	4 °
26	Tmp	132	2.615	12:21:58.33	12:22:00.12	0	1.8s	+18	15 °	4 °
27	Tmp	141	5.221	12:28:29.52	12:28:29.51	0	0.0s	0	1 °	4 °
28	Tmp	148	6.315	12:31:17.74	12:31:17.02	0	0.7s	-7	5 °	4 °
29	Tmp	154	8.037	12:34:35.05	12:34:39.40	0	4.4s	+44	24 °	4 °
30	Tmp	158	0.512	12:36:49.85	12:36:48.91	0	0.9s	-9	14 °	4 °
31	Tmp	162	1.880	12:38:58.85	12:38:59.28	0	0.4s	+4	9 °	4 °
32	Tmp	172	0.509	13:40:04.72	13:40:06.38	0	1.7s	+17	22 °	4 °
33	Tmp	179	1.575	13:42:19.85	13:42:20.27	0	0.4s	+4	9 °	4 °
34	Tmp	180	2.047	13:43:08.50	13:43:10.03	0	1.5s	+15	19 °	3 °
35	Tmp	183	2.463	13:44:01.63	13:44:02.68	0	1.1s	+11	22 °	3 °
36	Tmp	184	2.833	13:44:34.61	13:44:35.35	0	0.7s	+7	14 °	3 °
37	Tmp	189	4.130	13:47:26.63	13:47:27.41	0	0.8s	+8	15 °	4 °
38	Tmp	196	4.942	13:49:24.42	13:49:26.09	0	1.7s	+17	25 °	4 °
39	Tmp	196	5.157	13:49:53.08	13:49:53.35	0	0.3s	+3	7 °	4 °
40	Tmp	200	0.320	13:53:04.53	13:53:07.45	0	2.9s	+29	39 °	4 °
41	Tmp	204	1.071	13:54:44.58	13:54:46.95	0	2.4s	+24	31 °	4 °
42	Tmp	205	1.675	13:56:13.28	13:56:16.26	0	3.0s	+30	36 °	4 °
43	Tmp	205	1.860	13:56:41.03	13:56:42.00	0	1.0s	[+10]	15 °	4 °
44	Tmp	206	2.359	13:57:48.92	13:57:50.46	0	1.5s	+15	29 °	4 °
45	Tmp	208	2.771	13:58:37.89	13:58:40.60	0	2.7s	+27	38 °	5 °
46	Tmp	208	3.214	13:59:26.22	13:59:28.21	0	2.0s	+20	29 °	5 °
47	Tmp	213	4.673	14:03:07.65	14:03:11.15	0	3.5s	+35	34 °	6 °
48	Tmp	218	6.383	14:06:37.02	14:06:41.34	0	4.3s	+43	39 °	6 °
49	Tmp	226	1.801	14:11:35.94	14:11:36.18	0	0.2s	+2	8 °	6 °
50	Tmp	232	3.345	14:14:52.98	14:14:54.06	0	1.1s	+11	23 °	6 °
51	Tmp	240	5.204	14:18:38.78	14:18:40.35	0	1.6s	+16	23 °	6 °
52	Tmp	251	7.961	14:24:05.99	14:24:08.00	0	2.0s	+20	26 °	7 °

PC	Tp	Trc	DistPC	Ideal	Passagem	Pen	Erro	Pontos	NoPC	AtePC
53	Tmp	255	10.399	14:29:11.95	14:29:30.09	0	18.1s	[+181]	49 °	7 °
54	Tmp	263	0.632	14:33:53.44	14:33:54.41	0	1.0s	[+10]	14 °	7 °
55	Tmp	274	2.899	14:39:33.62	14:39:31.57	0	2.1s	-21	34 °	7 °
56	Tmp	276	3.715	14:41:19.71	14:41:16.88	0	2.8s	-28	31 °	7 °
57	Tmp	280	5.005	14:43:57.48	14:43:57.94	0	0.5s	+5	6 °	7 °
58	Tmp	282	5.680	14:45:15.85	14:45:14.45	0	1.4s	-14	16 °	7 °
59	Tmp	287	7.110	14:47:52.66	14:47:48.81	0	3.9s	-39	24 °	7 °
Num	119	Pen	0	PCZ	2	Total PP	1024	Col. Final	7°	





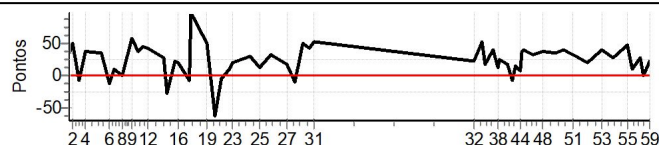
CUNHA - SP - Mitsubishi MotorSports 2021

Performance Individual

PC	Tp	Trc	DistPC	Ideal	Passagem	Pen	Erro	Pontos	NoPC	AtePC
N u m	120	120 / Daniel Nardelli / Danielle Santos Guimarães								
		Cat / NL / Largada		TURISMO LIGHT / 120 / 10:50:00						
		São Paulo-sp				L200 RS MT 4Cl 2.5L D				
PC	Tp	Trc	DistPC	Ideal	Passagem	Pen	Erro	Pontos	NoPC	AtePC
1	Tmp	2	0.313	11:05:34.14	11:05:37.68	0	3.5s	+35	26°	23°
2	Tmp	2	1.013	11:06:50.50	11:06:55.54	0	5.0s	+50	37°	35°
3	Tmp	8	2.269	11:09:19.54	11:09:18.76	0	0.8s	-8	10°	22°
4	Tmp	10	3.259	11:11:41.19	11:11:45.00	0	3.8s	+38	36°	28°
5	Tmp	19	4.913	11:18:02.28	11:18:05.64	0	3.4s	+34	19°	23°
6	Tmp	23	5.465	11:20:52.58	11:20:51.41	0	1.2s	-12	7°	12°
7	Tmp	24	6.155	11:22:37.90	11:22:38.93	0	1.0s	[+10]	9°	8°
8	Tmp	29	0.315	11:26:02.55	11:26:02.50	0	0.1s	-1	2°	8°
9	Tmp	35	1.869	11:29:26.51	11:29:32.21	0	5.7s	[+57]	35°	9°
10	Tmp	41	3.004	11:32:04.12	11:32:07.95	0	3.8s	+38	35°	11°
11	Tmp	43	3.669	11:34:05.45	11:34:09.81	0	4.4s	+44	30°	12°
12	Tmp	47	4.497	11:35:55.60	11:35:59.87	0	4.3s	+43	25°	12°
13	Tmp	57	0.925	11:41:43.39	11:41:46.16	0	2.8s	+28	16°	11°
14	Tmp	62	1.415	11:43:05.48	11:43:02.65	0	2.8s	-28	19°	11°
15	Tmp	64	2.495	11:45:53.90	11:45:56.14	0	2.2s	+22	20°	11°
16	Tmp	66	3.292	11:47:42.02	11:47:43.98	0	2.0s	+20	20°	11°
17	Tmp	75	4.845	11:51:53.80	11:51:53.10	0	0.7s	-7	7°	10°
18	Tmp	76	5.079	11:52:26.75	11:52:36.43	0	9.7s	[+97]	33°	10°
19	Tmp	87	6.824	11:58:30.64	11:58:35.75	0	5.1s	+51	25°	10°
20	Tmp	93	7.902	12:01:45.06	12:01:38.86	0	6.2s	-62	17°	8°
21	Tmp	98	8.539	12:04:03.30	12:04:02.88	0	0.4s	-4	4°	8°
22	Tmp	105	9.537	12:07:00.53	12:07:01.56	0	1.0s	[+10]	6°	7°
23	Tmp	109	9.965	12:08:06.93	12:08:08.80	0	1.9s	+19	13°	7°
24	Tmp	122	0.159	12:15:21.83	12:15:24.86	0	3.0s	+30	20°	8°
25	Tmp	129	1.499	12:18:54.44	12:18:55.59	0	1.2s	+12	14°	7°
26	Tmp	132	2.615	12:22:58.33	12:23:01.60	0	3.3s	+33	25°	8°
27	Tmp	141	5.221	12:29:29.52	12:29:31.24	0	1.7s	+17	16°	8°
28	Tmp	148	6.315	12:32:17.74	12:32:16.78	0	1.0s	-10	9°	8°
29	Tmp	154	8.037	12:35:35.05	12:35:40.05	0	5.0s	+50	29°	8°
30	Tmp	158	0.512	12:37:49.85	12:37:54.15	0	4.3s	+43	31°	8°
31	Tmp	162	1.880	12:39:58.85	12:40:04.11	0	5.3s	+53	34°	10°
32	Tmp	172	0.509	13:41:04.72	13:41:07.03	0	2.3s	+23	29°	10°
33	Tmp	179	1.575	13:43:19.85	13:43:23.97	0	4.1s	+41	41°	10°
34	Tmp	180	2.047	13:44:08.50	13:44:13.75	0	5.3s	+53	37°	11°
35	Tmp	183	2.463	13:45:01.63	13:45:05.22	0	3.6s	+36	40°	11°
36	Tmp	184	2.833	13:45:34.61	13:45:36.39	0	1.8s	+18	29°	11°
37	Tmp	189	4.130	13:48:26.63	13:48:30.70	0	4.1s	+41	36°	13°
38	Tmp	196	4.942	13:50:24.42	13:50:25.72	0	1.3s	+13	19°	13°
39	Tmp	196	5.157	13:50:53.08	13:50:55.50	0	2.4s	+24	22°	13°
40	Tmp	200	0.320	13:54:04.53	13:54:06.24	0	1.7s	+17	30°	13°
41	Tmp	204	1.071	13:55:44.58	13:55:43.76	0	0.8s	-8	16°	13°
42	Tmp	205	1.675	13:57:13.28	13:57:14.76	0	1.5s	+15	22°	13°
43	Tmp	205	1.860	13:57:41.03	13:57:42.21	0	1.2s	+12	17°	13°
44	Tmp	206	2.359	13:58:48.92	13:58:49.68	0	0.8s	+8	14°	13°
45	Tmp	208	2.771	13:59:37.89	13:59:41.69	0	3.8s	+38	40°	13°
46	Tmp	208	3.214	14:00:26.22	14:00:30.33	0	4.1s	+41	38°	13°
47	Tmp	213	4.673	14:04:07.65	14:04:10.87	0	3.2s	+32	30°	13°
48	Tmp	218	6.383	14:07:37.02	14:07:40.68	0	3.7s	+37	33°	14°
49	Tmp	226	1.801	14:12:35.94	14:12:39.51	0	3.6s	+36	40°	14°
50	Tmp	232	3.345	14:15:52.98	14:15:57.02	0	4.0s	+40	43°	15°
51	Tmp	240	5.204	14:19:38.78	14:19:42.09	0	3.3s	+33	38°	16°
52	Tmp	251	7.961	14:25:05.99	14:25:08.03	0	2.0s	+20	25°	15°

PC	Tp	Trc	DistPC	Ideal	Passagem	Pen	Erro	Pontos	NoPC	AtePC
53	Tmp	255	10.399	14:30:11.95	14:30:15.86	0	3.9s	+39	34°	16°
54	Tmp	263	0.632	14:34:53.44	14:34:56.26	0	2.8s	+28	32°	16°
55	Tmp	274	2.899	14:40:33.62	14:40:38.41	0	4.8s	+48	43°	16°
56	Tmp	276	3.715	14:42:19.71	14:42:20.82	0	1.1s	+11	16°	16°
57	Tmp	280	5.005	14:44:57.48	14:45:00.29	0	2.8s	+28	28°	16°
58	Tmp	282	5.680	14:46:15.85	14:46:15.98	0	0.1s	+1	5°	15°
59	Tmp	287	7.110	14:48:52.66	14:48:54.98	0	2.3s	+23	13°	15°

Num	120	Pen	0	PCZ	0	Total PP	1556	Col. Final	15°
-----	-----	-----	---	-----	---	----------	------	------------	-----



Lourival Roldan
Diretor de Prova

Marcos Aurélio Perdigão
Comissário Desportivo CBA

