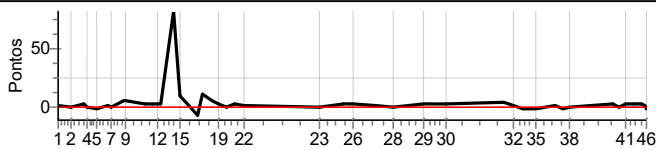




Performance Individual

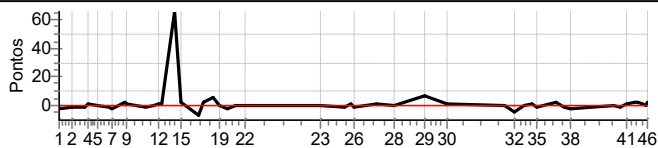
PC	Tp	Trc	DistPC	Ideal	Passagem	Pen	Erro	Pontos	NoPC	AtePC
<b>N</b> <b>u</b> <b>m</b>	<b>1</b>	1 / Joao Paulo N. Tonello / Gilson Alexandre Pinto								
		Cat / NL / Largada		CAAT / 1 / 08:01:00						
		<b>2°</b>		CORCEL GT						
PC	Tp	Trc	DistPC	Ideal	Passagem	Pen	Erro	Pontos	NoPC	AtePC
1	Tmp	1	0.148	8:01:29.60	8:01:30.90	0	1s	+1	16°	12°
2	Tmp	10	6.608	8:07:39.31	8:07:39.76	0	0s	0	5°	2°
3	Tmp	15	13.872	8:14:12.14	8:14:14.06	0	2s	+2	22°	3°
4	Tmp	16	15.553	8:15:31.46	8:15:31.51	0	0s	0	5°	1°
5	Tmp	22	18.818	8:20:02.30	8:20:01.58	0	1s	-1	11°	1°
6	Tmp	29	21.498	8:25:09.82	8:25:10.83	0	1s	+1	9°	1°
7	Tmp	31	23.548	8:27:23.26	8:27:22.99	0	0s	0	3°	1°
8	Tmp	36	28.968	8:33:05.61	8:33:12.10	0	6s	+6	27°	2°
9	Tmp	38	29.584	8:34:00.44	8:34:06.91	0	6s	+6	29°	3°
10	Tmp	41	0.255	8:43:24.96	8:43:27.43	0	2s	+2	10°	3°
11	Tmp	42	2.448	8:47:08.81	8:47:11.15	0	2s	+2	6°	3°
12	Tmp	46	3.987	8:49:38.11	8:49:40.77	0	3s	+3	16°	4°
13	Tmp	46	4.678	8:50:41.89	8:50:44.27	0	2s	+2	12°	3°
14	Tmp	54	9.938	8:56:54.99	8:58:16.27	0	1m21s	[+81]	30°	4°
15	Tmp	57	12.324	9:00:17.91	9:00:27.21	0	9s	+9	20°	4°
16	Tmp	63	21.435	9:08:54.06	9:08:47.52	0	7s	-7	11°	4°
17	Tmp	68	23.853	9:11:21.74	9:11:33.20	0	11s	+11	26°	5°
18	Tmp	72	1.772	9:15:37.45	9:15:42.31	0	5s	+5	15°	5°
19	Tmp	75	5.123	9:18:37.15	9:18:38.77	0	2s	+2	12°	5°
20	Tmp	79	9.069	9:22:32.64	9:22:32.70	0	0s	0	3°	4°
21	Tmp	82	13.256	9:26:56.92	9:26:59.04	0	2s	+2	10°	3°
22	Tmp	87	16.703	9:31:28.74	9:31:29.99	0	1s	+1	11°	3°
23	Pass	91	1.007	10:07:59.49	9:33:06.66	0	34m53s	0	49°	3°
24	Tmp	94	0.281	10:19:22.99	10:19:24.90	0	2s	+2	13°	2°
25	Tmp	95	1.524	10:21:59.93	10:22:03.38	0	3s	+3	7°	3°
26	Tmp	98	2.801	10:24:18.07	10:24:20.23	0	2s	+2	15°	3°
27	Tmp	102	9.150	10:34:25.08	10:34:26.42	0	1s	+1	12°	3°
28	Tmp	110	14.602	10:43:36.25	10:43:36.45	0	0s	0	5°	2°
29	Tmp	122	25.559	10:57:37.04	10:57:39.83	0	3s	+3	8°	2°
30	Tmp	128	31.318	11:08:52.60	11:08:55.50	0	3s	+3	16°	3°
31	Tmp	137	0.327	11:36:23.26	11:36:27.71	0	4s	+4	24°	3°
32	Tmp	142	2.591	11:41:35.86	11:41:37.20	0	1s	+1	2°	2°
33	Tmp	148	4.501	11:45:44.14	11:45:43.25	0	1s	-1	8°	2°
34	Tmp	151	6.533	11:49:28.53	11:49:27.90	0	1s	-1	13°	2°
35	Tmp	154	7.900	11:52:15.50	11:52:14.85	0	1s	-1	2°	2°
36	Tmp	157	1.078	12:01:15.99	12:01:17.40	0	1s	+1	3°	2°
37	Tmp	161	3.109	12:05:41.32	12:05:39.81	0	2s	-2	13°	2°
38	Tmp	163	4.183	12:08:02.61	12:08:02.76	0	0s	0	4°	2°
39	Tmp	178	1.660	12:29:36.69	12:29:39.11	0	2s	+2	21°	2°
40	Tmp	179	3.759	12:32:12.93	12:32:13.18	0	0s	0	5°	2°
41	Tmp	182	6.661	12:35:52.58	12:35:54.77	0	2s	+2	6°	2°
42	Tmp	187	9.823	12:39:27.69	12:39:30.96	0	3s	+3	12°	2°
43	Tmp	189	10.826	12:40:35.59	12:40:38.92	0	3s	+3	17°	2°
44	Tmp	191	13.636	12:43:34.53	12:43:36.79	0	2s	+2	22°	2°
45	Tmp	192	14.553	12:44:30.56	12:44:31.64	0	1s	+1	9°	2°
46	Tmp	194	15.591	12:45:33.91	12:45:33.09	0	1s	-1	11°	2°
<b>Num</b>	<b>1</b>	<b>Pen</b>	<b>0</b>	<b>PCZ</b>	<b>7</b>	<b>Total PP</b>	<b>102</b>	<b>Col. Final</b>	<b>2°</b>	





Performance Individual

PC	Tp	Trc	DistPC	Ideal	Passagem	Pen	Erro	Pontos	NoPC	AtePC
<b>N</b> <b>u</b> <b>m</b>	<b>2</b>	2 / Pedro Marcos N. Tonello / Felipe Caetano S. Silva								
		Cat / NL / Largada			CAAT / 2 / 08:02:00					
		1º			FUSCA					
PC	Tp	Trc	DistPC	Ideal	Passagem	Pen	Erro	Pontos	NoPC	AtePC
1	Tmp	1	0.148	8:02:29.60	8:02:26.48	0	3s	-3	37º	39º
2	Tmp	10	6.608	8:08:39.31	8:08:38.57	0	1s	-1	12º	32º
3	Tmp	15	13.872	8:15:12.14	8:15:11.17	0	1s	-1	16º	19º
4	Tmp	16	15.553	8:16:31.46	8:16:32.06	0	1s	+1	10º	11º
5	Tmp	22	18.818	8:21:02.30	8:21:01.94	0	0s	0	4º	4º
6	Tmp	29	21.498	8:26:09.82	8:26:09.21	0	1s	-1	8º	3º
7	Tmp	31	23.548	8:28:23.26	8:28:21.00	0	2s	-2	16º	3º
8	Tmp	36	28.968	8:34:05.61	8:34:07.38	0	2s	+2	12º	3º
9	Tmp	38	29.584	8:35:00.44	8:35:01.23	0	1s	+1	8º	2º
10	Tmp	41	0.255	8:44:24.96	8:44:23.92	0	1s	-1	6º	2º
11	Tmp	42	2.448	8:48:08.81	8:48:08.64	0	0s	0	3º	2º
12	Tmp	46	3.987	8:50:38.11	8:50:39.38	0	1s	+1	8º	2º
13	Tmp	46	4.678	8:51:41.89	8:51:43.28	0	1s	+1	3º	2º
14	Tmp	54	9.938	8:57:54.99	8:59:01.34	0	1m06s	[+66]	27º	2º
15	Tmp	57	12.324	9:01:17.91	9:01:20.09	0	2s	+2	7º	2º
16	Tmp	63	21.435	9:09:54.06	9:09:47.04	0	7s	-7	10º	2º
17	Tmp	68	23.853	9:12:21.74	9:12:23.45	0	2s	+2	11º	2º
18	Tmp	72	1.772	9:16:37.45	9:16:42.28	0	5s	+5	14º	2º
19	Tmp	75	5.123	9:19:37.15	9:19:36.86	0	0s	0	7º	2º
20	Tmp	79	9.069	9:23:32.64	9:23:30.99	0	2s	-2	9º	1º
21	Tmp	82	13.256	9:27:56.92	9:27:57.08	0	0s	0	2º	1º
22	Tmp	87	16.703	9:32:28.74	9:32:28.99	0	0s	0	4º	1º
23	Pass	91	1.007	10:08:59.49	9:34:14.65	0	34m45s	0	48º	1º
24	Tmp	94	0.281	10:20:22.99	10:20:22.39	0	1s	-1	6º	1º
25	Tmp	95	1.524	10:22:59.93	10:23:01.15	0	1s	+1	3º	1º
26	Tmp	98	2.801	10:25:18.07	10:25:17.57	0	1s	-1	10º	1º
27	Tmp	102	9.150	10:35:25.08	10:35:26.55	0	1s	+1	11º	1º
28	Tmp	110	14.602	10:44:36.25	10:44:35.76	0	0s	0	4º	1º
29	Tmp	122	25.559	10:58:37.04	10:58:44.45	0	7s	+7	14º	1º
30	Tmp	128	31.318	11:09:52.60	11:09:53.25	0	1s	+1	9º	1º
31	Tmp	137	0.327	11:37:23.26	11:37:23.29	0	0s	0	4º	1º
32	Tmp	142	2.591	11:42:35.86	11:42:31.35	0	5s	-5	11º	1º
33	Tmp	148	4.501	11:46:44.14	11:46:43.96	0	0s	0	4º	1º
34	Tmp	151	6.533	11:50:28.53	11:50:29.68	0	1s	+1	12º	1º
35	Tmp	154	7.900	11:53:15.50	11:53:14.44	0	1s	-1	1º	1º
36	Tmp	157	1.078	12:02:15.99	12:02:17.59	0	2s	+2	6º	1º
37	Tmp	161	3.109	12:06:41.32	12:06:40.30	0	1s	-1	8º	1º
38	Tmp	163	4.183	12:09:02.61	12:09:00.40	0	2s	-2	11º	1º
39	Tmp	178	1.660	12:30:36.69	12:30:36.82	0	0s	0	8º	1º
40	Tmp	179	3.759	12:33:12.93	12:33:12.30	0	1s	-1	14º	1º
41	Tmp	182	6.661	12:36:52.58	12:36:53.95	0	1s	+1	4º	1º
42	Tmp	187	9.823	12:40:27.69	12:40:29.30	0	2s	+2	9º	1º
43	Tmp	189	10.826	12:41:35.59	12:41:37.52	0	2s	+2	12º	1º
44	Tmp	191	13.636	12:44:34.53	12:44:35.56	0	1s	+1	15º	1º
45	Tmp	192	14.553	12:45:30.56	12:45:30.20	0	0s	0	4º	1º
46	Tmp	194	15.591	12:46:33.91	12:46:36.06	0	2s	+2	18º	1º
<b>Num</b>	<b>2</b>	<b>Pen</b>	<b>0</b>	<b>PCZ</b>	<b>10</b>	<b>Total PP</b>	<b>66</b>	<b>Col. Final</b>	<b>1º</b>	



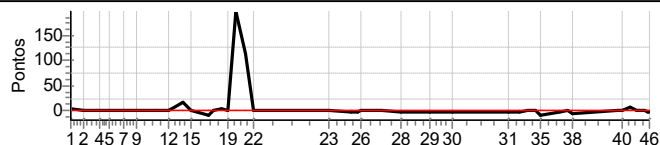


Performance Individual

PC	Tp	Trc	DistPC	Ideal	Passagem	Pen	Erro	Pontos	NoPC	AtePC	
<b>N</b> <b>u</b> <b>m</b>	<b>3</b>	3 / Marcelo Ferraz Lima / Gustavo Tores Lima									
		Cat / NL / Largada		CAAT / 3 / 08:03:00							
		6°		VOYAGE							

PC	Tp	Trc	DistPC	Ideal	Passagem	Pen	Erro	Pontos	NoPC	AtePC
1	Tmp	1	0.148	8:03:29.60	8:03:31.84	0	2s	+2	28°	18°
2	Tmp	10	6.608	8:09:39.31	8:09:40.09	0	1s	+1	11°	10°
3	Tmp	15	13.872	8:16:12.14	8:16:13.46	0	1s	+1	15°	6°
4	Tmp	16	15.553	8:17:31.46	8:17:31.17	0	0s	0	4°	3°
5	Tmp	22	18.818	8:22:02.30	8:22:01.80	0	1s	-1	10°	2°
6	Tmp	29	21.498	8:27:09.82	8:27:09.02	0	1s	-1	7°	2°
7	Tmp	31	23.548	8:29:23.26	8:29:24.38	0	1s	+1	7°	2°
8	Tmp	36	28.968	8:35:05.61	8:35:05.84	0	0s	0	5°	1°
9	Tmp	38	29.584	8:36:00.44	8:36:00.88	0	0s	0	4°	1°
10	Tmp	41	0.255	8:45:24.96	8:45:25.16	0	0s	0	1°	1°
11	Tmp	42	2.448	8:49:08.81	8:49:08.46	0	0s	0	2°	1°
12	Tmp	46	3.987	8:51:38.11	8:51:39.37	0	1s	+1	7°	1°
13	Tmp	46	4.678	8:52:41.89	8:52:43.75	0	2s	+2	11°	1°
14	Tmp	54	9.938	8:58:54.99	8:59:11.91	0	17s	+17	22°	1°
15	Tmp	57	12.324	9:02:17.91	9:02:18.55	0	1s	+1	4°	1°
16	Tmp	63	21.435	9:10:54.06	9:10:44.14	0	10s	-10	13°	1°
17	Tmp	68	23.853	9:13:21.74	9:13:22.57	0	1s	+1	8°	1°
18	Tmp	72	1.772	9:17:37.45	9:17:40.19	0	3s	+3	5°	1°
19	Tmp	75	5.123	9:20:37.15	9:20:37.08	0	0s	0	6°	1°
20	Tmp	79	9.069	9:24:32.64	9:27:50.70	0	3m18s	[+198]	43°	2°
21	Tmp	82	13.256	9:28:56.92	9:30:49.37	0	1m52s	+112	42°	12°
22	Tmp	87	16.703	9:33:28.74	9:33:29.26	0	1s	+1	10°	12°
23	Pass	91	1.007	10:09:59.49	9:42:53.07	0	27m06s	0	47°	12°
24	Tmp	94	0.281	10:21:22.99	10:21:19.34	0	4s	-4	21°	12°
25	Tmp	95	1.524	10:23:59.93	10:23:55.49	0	4s	-4	8°	10°
26	Tmp	98	2.801	10:26:18.07	10:26:19.11	0	1s	+1	9°	9°
27	Tmp	102	9.150	10:36:25.08	10:36:26.42	0	1s	+1	10°	9°
28	Tmp	110	14.602	10:45:36.25	10:45:34.39	0	2s	-2	14°	9°
29	Tmp	122	25.559	10:59:37.04	10:59:31.81	0	5s	-5	12°	9°
30	Tmp	128	31.318	11:10:52.60	11:10:49.58	0	3s	-3	15°	9°
31	Tmp	137	0.327	11:38:23.26	11:38:21.36	0	2s	-2	12°	9°
32	Tmp	142	2.591	11:43:35.86	11:43:32.14	0	4s	-4	8°	8°
33	Tmp	148	4.501	11:47:44.14	11:47:43.47	0	1s	-1	7°	8°
34	Tmp	151	6.533	11:51:28.53	11:51:27.26	0	1s	-1	11°	8°
35	Tmp	154	7.900	11:54:15.50	11:54:05.34	0	10s	-10	15°	8°
36	Tmp	157	1.078	12:03:15.99	12:03:12.17	0	4s	-4	13°	8°
37	Tmp	161	3.109	12:07:41.32	12:07:40.77	0	1s	-1	7°	8°
38	Tmp	163	4.183	12:10:02.61	12:09:54.49	0	8s	-8	31°	8°
39	Tmp	178	1.660	12:31:36.69	12:31:36.57	0	0s	0	7°	8°
40	Tmp	179	3.759	12:34:12.93	12:34:13.36	0	0s	0	4°	7°
41	Tmp	182	6.661	12:37:52.58	12:37:58.70	0	6s	+6	19°	7°
42	Tmp	187	9.823	12:41:27.69	12:41:27.50	0	0s	0	2°	7°
43	Tmp	189	10.826	12:42:35.59	12:42:36.04	0	0s	0	5°	7°
44	Tmp	191	13.636	12:45:34.53	12:45:34.72	0	0s	0	4°	7°
45	Tmp	192	14.553	12:46:30.56	12:46:27.72	0	3s	-3	19°	6°
46	Tmp	194	15.591	12:47:33.91	12:47:32.20	0	2s	-2	17°	6°

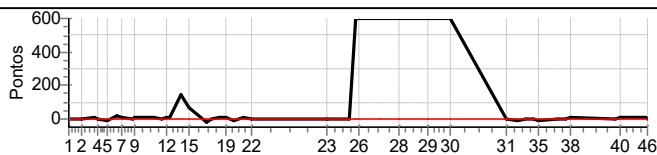
Num	3	Pen	0	PCZ	11	Total PP	217	Col. Final	6°
-----	---	-----	---	-----	----	----------	-----	------------	----





Performance Individual

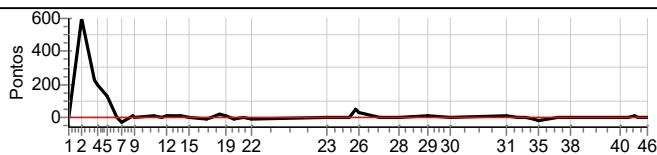
PC	Tp	Trc	DistPC	Ideal	Passagem	Pen	Erro	Pontos	NoPC	AtePC
<b>N</b>	<b>4</b>	4 / Marina Salles Fusco Piccini / Denise Fusco Damasceno								
		Cat / NL / Largada CAAT / 4 / 08:04:00								
		MP Ti								
<b>u</b>	<b>35°</b>									
<b>m</b>	<b>35°</b>									
PC	Tp	Trc	DistPC	Ideal	Passagem	Pen	Erro	Pontos	NoPC	AtePC
1	Tmp	1	0.148	8:04:29.60	8:04:26.57	0	3s	-3	36°	38°
2	Tmp	10	6.608	8:10:39.31	8:10:34.47	0	5s	-5	28°	41°
3	Tmp	15	13.872	8:17:12.14	8:17:16.85	0	5s	+5	37°	31°
4	Tmp	16	15.553	8:18:31.46	8:18:32.71	0	1s	+1	9°	26°
5	Tmp	22	18.818	8:23:02.30	8:22:52.29	0	10s	-10	33°	33°
6	Tmp	29	21.498	8:28:09.82	8:28:28.07	0	18s	+18	26°	28°
7	Tmp	31	23.548	8:30:23.26	8:30:28.23	0	5s	+5	24°	21°
8	Tmp	36	28.968	8:36:05.61	8:36:05.66	0	0s	0	4°	16°
9	Tmp	38	29.584	8:37:00.44	8:37:03.58	0	3s	+3	14°	15°
10	Tmp	41	0.255	8:46:24.96	8:46:27.98	0	3s	+3	14°	12°
11	Tmp	42	2.448	8:50:08.81	8:50:05.73	0	3s	-3	10°	9°
12	Tmp	46	3.987	8:52:38.11	8:52:40.13	0	2s	+2	12°	9°
13	Tmp	46	4.678	8:53:41.89	8:53:45.74	0	4s	+4	18°	7°
14	Tmp	54	9.938	8:59:54.99	9:02:14.20	0	2m19s	[+139]	32°	11°
15	Tmp	57	12.324	9:03:17.91	9:04:20.55	0	1m03s	+63	35°	14°
16	Tmp	63	21.435	9:11:54.06	9:11:31.28	0	23s	-23	27°	14°
17	Tmp	68	23.853	9:14:21.74	9:14:22.23	0	0s	0	3°	14°
18	Tmp	72	1.772	9:18:37.45	9:18:40.39	0	3s	+3	4°	13°
19	Tmp	75	5.123	9:21:37.15	9:21:40.03	0	3s	+3	19°	13°
20	Tmp	79	9.069	9:25:32.64	9:25:22.55	0	10s	-10	32°	13°
21	Tmp	82	13.256	9:29:56.92	9:29:59.94	0	3s	+3	14°	13°
22	Tmp	87	16.703	9:34:28.74	9:34:26.93	0	2s	-2	16°	13°
23	Pass	91	1.007	10:10:59.49	9:47:49.17	0	23m10s	0	46°	13°
24	Tmp	94	0.281	10:22:22.99	10:22:21.58	0	1s	-1	5°	13°
25	Tmp	95	1.524	10:24:59.93	10:46:58.64	0	21m59s	+600	51°	21°
26	Tmp	98	2.801	10:27:18.07	10:48:49.06	0	21m31s	+600	51°	28°
27	Tmp	102	9.150	10:37:25.08	10:56:44.39	0	19m19s	+600	51°	31°
28	Tmp	110	14.602	10:46:36.25	11:03:13.84	0	16m38s	+600	51°	33°
29	Tmp	122	25.559	11:00:37.04	11:15:57.22	0	15m20s	+600	51°	35°
30	Tmp	128	31.318	11:11:52.60	11:25:40.50	0	13m48s	+600	51°	37°
31	Tmp	137	0.327	11:39:23.26	11:39:17.84	0	5s	-5	26°	38°
32	Tmp	142	2.591	11:44:35.86	11:44:23.10	0	13s	-13	24°	37°
33	Tmp	148	4.501	11:48:44.14	11:48:44.10	0	0s	0	3°	37°
34	Tmp	151	6.533	11:52:28.53	11:52:23.10	0	5s	-5	32°	36°
35	Tmp	154	7.900	11:55:15.50	11:55:04.01	0	11s	-11	19°	36°
36	Tmp	157	1.078	12:04:15.99	12:04:13.35	0	3s	-3	9°	36°
37	Tmp	161	3.109	12:08:41.32	12:08:35.09	0	6s	-6	31°	35°
38	Tmp	163	4.183	12:11:02.61	12:11:07.90	0	5s	+5	25°	35°
39	Tmp	178	1.660	12:32:36.69	12:32:35.71	0	1s	-1	12°	35°
40	Tmp	179	3.759	12:35:12.93	12:35:17.80	0	5s	+5	27°	35°
41	Tmp	182	6.661	12:38:52.58	12:38:55.54	0	3s	+3	9°	35°
42	Tmp	187	9.823	12:42:27.69	12:42:35.14	0	7s	+7	21°	35°
43	Tmp	189	10.826	12:43:35.59	12:43:42.99	0	7s	+7	29°	35°
44	Tmp	191	13.636	12:46:34.53	12:46:36.69	0	2s	+2	21°	35°
45	Tmp	192	14.553	12:47:30.56	12:47:34.50	0	4s	+4	22°	35°
46	Tmp	194	15.591	12:48:33.91	12:48:32.26	0	2s	-2	16°	35°
<b>Num</b>	<b>4</b>	<b>Pen</b>	<b>0</b>	<b>PCZ</b>	<b>3</b>	<b>Total PP</b>	<b>3849</b>	<b>Col. Final</b>	<b>35°</b>	





Performance Individual

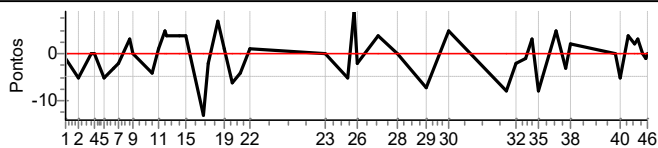
PC	Tp	Trc	DistPC	Ideal	Passagem	Pen	Erro	Pontos	NoPC	AtePC
<b>N</b> <b>u</b> <b>m</b>	<b>5</b>	5 / Celia Regina R. Guino / Juliana Guino Camargo								
		Cat / NL / Largada		CAAT / 5 / 08:05:00						
		23°		FUSCA						
PC	Tp	Trc	DistPC	Ideal	Passagem	Pen	Erro	Pontos	NoPC	AtePC
1	Tmp	1	0.148	8:05:29.60	8:05:33.94	0	4s	+4	41°	24°
2	Tmp	10	6.608	8:11:39.31	--:--:--	0		+600	51°	50°
3	Tmp	15	13.872	8:18:12.14	8:21:54.93	0	3m43s	[+223]	50°	50°
4	Tmp	16	15.553	8:19:31.46	8:22:48.12	0	3m17s	+197	50°	50°
5	Tmp	22	18.818	8:24:02.30	8:26:10.37	0	2m08s	+128	50°	50°
6	Tmp	29	21.498	8:29:09.82	8:29:09.97	0	0s	0	2°	50°
7	Tmp	31	23.548	8:31:23.26	8:30:55.58	0	28s	-28	34°	50°
8	Tmp	36	28.968	8:37:05.61	8:37:13.96	0	8s	+8	30°	47°
9	Tmp	38	29.584	8:38:00.44	8:38:01.70	0	1s	+1	7°	47°
10	Tmp	41	0.255	8:47:24.96	8:47:33.34	0	8s	+8	21°	41°
11	Tmp	42	2.448	8:51:08.81	8:51:07.29	0	2s	-2	5°	33°
12	Tmp	46	3.987	8:53:38.11	8:53:54.40	0	16s	+16	23°	31°
13	Tmp	46	4.678	8:54:41.89	8:54:49.21	0	7s	+7	19°	29°
14	Tmp	54	9.938	9:00:54.99	9:01:03.47	0	8s	+8	12°	29°
15	Tmp	57	12.324	9:04:17.91	9:04:21.29	0	3s	+3	9°	29°
16	Tmp	63	21.435	9:12:54.06	9:12:45.15	0	9s	-9	12°	29°
17	Tmp	68	23.853	9:15:21.74	9:15:21.87	0	0s	0	2°	28°
18	Tmp	72	1.772	9:19:37.45	9:19:54.32	0	17s	+17	26°	27°
19	Tmp	75	5.123	9:22:37.15	9:22:44.13	0	7s	+7	30°	27°
20	Tmp	79	9.069	9:26:32.64	9:26:27.83	0	5s	-5	22°	26°
21	Tmp	82	13.256	9:30:56.92	9:30:59.26	0	2s	+2	9°	26°
22	Tmp	87	16.703	9:35:28.74	9:35:24.10	0	5s	-5	26°	26°
23	Pass	91	1.007	10:11:59.49	9:51:39.94	0	20m20s	0	45°	26°
24	Tmp	94	0.281	10:23:22.99	10:23:26.41	0	3s	+3	17°	26°
25	Tmp	95	1.524	10:25:59.93	10:26:46.34	0	46s	+46	29°	27°
26	Tmp	98	2.801	10:28:18.07	10:28:49.22	0	31s	+31	30°	25°
27	Tmp	102	9.150	10:38:25.08	10:38:25.17	0	0s	0	5°	25°
28	Tmp	110	14.602	10:47:36.25	10:47:36.38	0	0s	0	3°	25°
29	Tmp	122	25.559	11:01:37.04	11:01:48.73	0	12s	+12	16°	25°
30	Tmp	128	31.318	11:12:52.60	11:12:50.91	0	2s	-2	13°	25°
31	Tmp	137	0.327	11:40:23.26	11:40:30.63	0	7s	+7	31°	25°
32	Tmp	142	2.591	11:45:35.86	11:45:34.15	0	2s	-2	6°	25°
33	Tmp	148	4.501	11:49:44.14	11:49:42.04	0	2s	-2	15°	25°
34	Tmp	151	6.533	11:53:28.53	11:53:24.53	0	4s	-4	29°	25°
35	Tmp	154	7.900	11:56:15.50	11:55:59.43	0	16s	-16	26°	25°
36	Tmp	157	1.078	12:05:15.99	12:05:19.47	0	3s	+3	8°	25°
37	Tmp	161	3.109	12:09:41.32	12:09:40.32	0	1s	-1	6°	25°
38	Tmp	163	4.183	12:12:02.61	12:12:02.27	0	0s	0	3°	23°
39	Tmp	178	1.660	12:33:36.69	12:33:38.83	0	2s	+2	20°	23°
40	Tmp	179	3.759	12:36:12.93	12:36:14.74	0	2s	+2	17°	23°
41	Tmp	182	6.661	12:39:52.58	12:39:58.71	0	6s	+6	18°	23°
42	Tmp	187	9.823	12:43:27.69	12:43:38.18	0	10s	+10	24°	23°
43	Tmp	189	10.826	12:44:35.59	12:44:36.89	0	1s	+1	8°	23°
44	Tmp	191	13.636	12:47:34.53	12:47:35.23	0	1s	+1	14°	23°
45	Tmp	192	14.553	12:48:30.56	12:48:34.11	0	4s	+4	21°	23°
46	Tmp	194	15.591	12:49:33.91	12:49:32.60	0	1s	-1	10°	23°
<b>Num</b>	<b>5</b>	<b>Pen</b>	<b>0</b>	<b>PCZ</b>	<b>5</b>	<b>Total PP</b>	<b>1211</b>	<b>Col. Final</b>	<b>23°</b>	





## Performance Individual

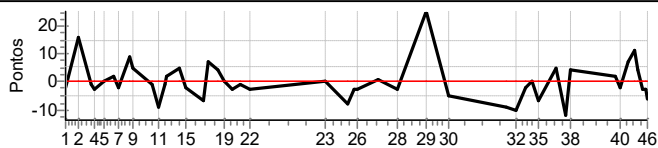
PC	Tp	Trc	DistPC	Ideal	Passagem	Pen	Erro	Pontos	NoPC	AtePC
N u m	6	6 / Euller Abreu / Rodrigo Mercado								
		Cat / NL / Largada		CAAT / 6 / 08:06:00						
							FUSCA			
PC	Tp	Trc	DistPC	Ideal	Passagem	Pen	Erro	Pontos	NoPC	AtePC
1	Tmp	1	0.148	8:06:29.60	8:06:28.53	0	1s	-1	15°	28°
2	Tmp	10	6.608	8:12:39.31	8:12:34.54	0	5s	-5	27°	36°
3	Tmp	15	13.872	8:19:12.14	8:19:12.14	0	0s	0	3°	25°
4	Tmp	16	15.553	8:20:31.46	8:20:31.70	0	0s	0	3°	14°
5	Tmp	22	18.818	8:25:02.30	8:24:57.62	0	5s	-5	24°	14°
6	Tmp	29	21.498	8:30:09.82	8:30:07.11	0	3s	-3	13°	13°
7	Tmp	31	23.548	8:32:23.26	8:32:21.43	0	2s	-2	15°	10°
8	Tmp	36	28.968	8:38:05.61	8:38:08.97	0	3s	+3	17°	7°
9	Tmp	38	29.584	8:39:00.44	8:39:00.71	0	0s	0	3°	5°
10	Tmp	41	0.255	8:48:24.96	8:48:20.76	0	4s	-4	15°	6°
11	Tmp	42	2.448	8:52:08.81	8:52:09.76	0	1s	+1	4°	5°
12	Tmp	46	3.987	8:54:38.11	8:54:42.73	0	5s	+5	19°	5°
13	Tmp	46	4.678	8:55:41.89	8:55:45.81	0	4s	+4	17°	5°
14	Tmp	54	9.938	9:01:54.99	9:01:59.37	0	4s	+4	7°	5°
15	Tmp	57	12.324	9:05:17.91	9:05:21.56	0	4s	+4	12°	5°
16	Tmp	63	21.435	9:13:54.06	9:13:41.26	0	13s	-13	16°	5°
17	Tmp	68	23.853	9:16:21.74	9:16:20.00	0	2s	-2	10°	4°
18	Tmp	72	1.772	9:20:37.45	9:20:44.28	0	7s	+7	20°	4°
19	Tmp	75	5.123	9:23:37.15	9:23:38.22	0	1s	+1	9°	4°
20	Tmp	79	9.069	9:27:32.64	9:27:26.95	0	6s	-6	28°	5°
21	Tmp	82	13.256	9:31:56.92	9:31:52.84	0	4s	-4	22°	5°
22	Tmp	87	16.703	9:36:28.74	9:36:29.71	0	1s	+1	9°	4°
23	Pass	91	1.007	10:12:59.49	9:47:08.14	0	25m51s	0	44°	4°
24	Tmp	94	0.281	10:24:22.99	10:24:17.68	0	5s	-5	22°	4°
25	Tmp	95	1.524	10:26:59.93	10:27:09.11	0	9s	[+9]	18°	4°
26	Tmp	98	2.801	10:29:18.07	10:29:16.48	0	2s	-2	14°	4°
27	Tmp	102	9.150	10:39:25.08	10:39:28.75	0	4s	+4	21°	5°
28	Tmp	110	14.602	10:48:36.25	10:48:35.93	0	0s	0	2°	4°
29	Tmp	122	25.559	11:02:37.04	11:02:30.29	0	7s	-7	13°	4°
30	Tmp	128	31.318	11:13:52.60	11:13:57.66	0	5s	+5	24°	4°
31	Tmp	137	0.327	11:41:23.26	11:41:15.44	0	8s	-8	36°	4°
32	Tmp	142	2.591	11:46:35.86	11:46:33.84	0	2s	-2	5°	4°
33	Tmp	148	4.501	11:50:44.14	11:50:43.08	0	1s	-1	6°	4°
34	Tmp	151	6.533	11:54:28.53	11:54:31.81	0	3s	+3	22°	4°
35	Tmp	154	7.900	11:57:15.50	11:57:07.54	0	8s	-8	9°	4°
36	Tmp	157	1.078	12:06:15.99	12:06:20.64	0	5s	+5	17°	4°
37	Tmp	161	3.109	12:10:41.32	12:10:37.91	0	3s	-3	20°	4°
38	Tmp	163	4.183	12:13:02.61	12:13:04.97	0	2s	+2	10°	4°
39	Tmp	178	1.660	12:34:36.69	12:34:36.44	0	0s	0	6°	4°
40	Tmp	179	3.759	12:37:12.93	12:37:07.77	0	5s	-5	26°	4°
41	Tmp	182	6.661	12:40:52.58	12:40:57.00	0	4s	+4	12°	4°
42	Tmp	187	9.823	12:44:27.69	12:44:29.32	0	2s	+2	8°	4°
43	Tmp	189	10.826	12:45:35.59	12:45:38.66	0	3s	+3	16°	4°
44	Tmp	191	13.636	12:48:34.53	12:48:34.86	0	0s	0	3°	4°
45	Tmp	192	14.553	12:49:30.56	12:49:30.01	0	1s	-1	8°	4°
46	Tmp	194	15.591	12:50:33.91	12:50:34.36	0	0s	0	3°	4°
Num	6	Pen	0	PCZ	7	Total PP	145	Col. Final	4°	





Performance Individual

PC	Tp	Trc	DistPC	Ideal	Passagem	Pen	Erro	Pontos	NoPC	AtePC	
<b>N</b> <b>u</b> <b>m</b>	<b>7</b>	7 / Paulo Rodrigues Guino / Alexandre Emanuel Camargo									
		Cat / NL / Largada		CAAT / 7 / 08:07:00							
		5°		KARMANN GHIA							
PC	Tp	Trc	DistPC	Ideal	Passagem	Pen	Erro	Pontos	NoPC	AtePC	
1	Tmp	1	0.148	8:07:29.60	8:07:27.39	0	2s	-2	27°	34°	
2	Tmp	10	6.608	8:13:39.31	8:13:55.67	0	16s	+16	41°	24°	
3	Tmp	15	13.872	8:20:12.14	8:20:10.74	0	1s	-1	14°	14°	
4	Tmp	16	15.553	8:21:31.46	8:21:28.80	0	3s	-3	25°	16°	
5	Tmp	22	18.818	8:26:02.30	8:26:02.73	0	0s	0	3°	8°	
6	Tmp	29	21.498	8:31:09.82	8:31:12.19	0	2s	+2	10°	5°	
7	Tmp	31	23.548	8:33:23.26	8:33:21.06	0	2s	-2	14°	4°	
8	Tmp	36	28.968	8:39:05.61	8:39:14.37	0	9s	+9	33°	9°	
9	Tmp	38	29.584	8:40:00.44	8:40:05.86	0	5s	+5	23°	11°	
10	Tmp	41	0.255	8:49:24.96	8:49:23.91	0	1s	-1	5°	8°	
11	Tmp	42	2.448	8:53:08.81	8:52:59.95	0	9s	-9	19°	7°	
12	Tmp	46	3.987	8:55:38.11	8:55:37.27	0	1s	-1	6°	7°	
13	Tmp	46	4.678	8:56:41.89	8:56:44.22	0	2s	+2	10°	6°	
14	Tmp	54	9.938	9:02:54.99	9:03:00.36	0	5s	+5	8°	6°	
15	Tmp	57	12.324	9:06:17.91	9:06:16.32	0	2s	-2	6°	6°	
16	Tmp	63	21.435	9:14:54.06	9:14:47.28	0	7s	-7	9°	6°	
17	Tmp	68	23.853	9:17:21.74	9:17:28.67	0	7s	+7	23°	6°	
18	Tmp	72	1.772	9:21:37.45	9:21:41.13	0	4s	+4	10°	6°	
19	Tmp	75	5.123	9:24:37.15	9:24:36.90	0	0s	0	5°	6°	
20	Tmp	79	9.069	9:28:32.64	9:28:30.05	0	3s	-3	17°	6°	
21	Tmp	82	13.256	9:32:56.92	9:32:55.84	0	1s	-1	7°	4°	
22	Tmp	87	16.703	9:37:28.74	9:37:25.69	0	3s	-3	18°	5°	
23	Pass	91	1.007	10:13:59.49	9:58:00.63	0	15m59s	0	43°	5°	
24	Tmp	94	0.281	10:25:22.99	10:25:14.59	0	8s	-8	32°	5°	
25	Tmp	95	1.524	10:27:59.93	10:27:56.54	0	3s	-3	6°	5°	
26	Tmp	98	2.801	10:30:18.07	10:30:15.32	0	3s	-3	17°	5°	
27	Tmp	102	9.150	10:40:25.08	10:40:25.86	0	1s	+1	9°	4°	
28	Tmp	110	14.602	10:49:36.25	10:49:33.44	0	3s	-3	19°	5°	
29	Tmp	122	25.559	11:03:37.04	11:04:01.98	0	25s	[+25]	24°	5°	
30	Tmp	128	31.318	11:14:52.60	11:14:47.84	0	5s	-5	23°	5°	
31	Tmp	137	0.327	11:42:23.26	11:42:13.94	0	9s	-9	37°	5°	
32	Tmp	142	2.591	11:47:35.86	11:47:26.12	0	10s	-10	20°	5°	
33	Tmp	148	4.501	11:51:44.14	11:51:41.89	0	2s	-2	14°	5°	
34	Tmp	151	6.533	11:55:28.53	11:55:28.22	0	0s	0	3°	5°	
35	Tmp	154	7.900	11:58:15.50	11:58:08.57	0	7s	-7	7°	5°	
36	Tmp	157	1.078	12:07:15.99	12:07:21.32	0	5s	+5	16°	5°	
37	Tmp	161	3.109	12:11:41.32	12:11:29.13	0	12s	-12	36°	6°	
38	Tmp	163	4.183	12:14:02.61	12:14:06.47	0	4s	+4	20°	6°	
39	Tmp	178	1.660	12:35:36.69	12:35:38.54	0	2s	+2	19°	6°	
40	Tmp	179	3.759	12:38:12.93	12:38:10.76	0	2s	-2	16°	6°	
41	Tmp	182	6.661	12:41:52.58	12:41:59.46	0	7s	+7	25°	6°	
42	Tmp	187	9.823	12:45:27.69	12:45:38.35	0	11s	+11	27°	5°	
43	Tmp	189	10.826	12:46:35.59	12:46:39.93	0	4s	+4	22°	5°	
44	Tmp	191	13.636	12:49:34.53	12:49:31.98	0	3s	-3	26°	5°	
45	Tmp	192	14.553	12:50:30.56	12:50:27.89	0	3s	-3	18°	5°	
46	Tmp	194	15.591	12:51:33.91	12:51:28.24	0	6s	-6	32°	5°	
<b>Num</b>	<b>7</b>	<b>Pen</b>	<b>0</b>	<b>PCZ</b>	<b>3</b>	<b>Total PP</b>	<b>195</b>	<b>Col. Final</b>	<b>5°</b>		



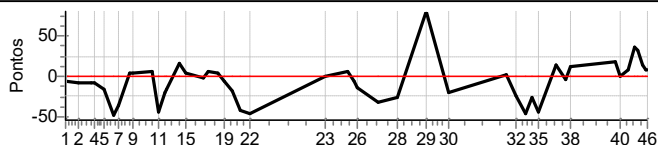


Performance Individual

PC	Tp	Trc	DistPC	Ideal	Passagem	Pen	Erro	Pontos	NoPC	AtePC
N u m	8	8 / Dimitri Monteiro P. Guirado / Ricardo Marcetelli								
		Cat / NL / Largada		CAAT / 8 / 08:08:00						
		MUSTANG								

PC	Tp	Trc	DistPC	Ideal	Passagem	Pen	Erro	Pontos	NoPC	AtePC
1	Tmp	1	0.148	8:08:29.60	8:08:24.97	0	5s	-5	45°	45°
2	Tmp	10	6.608	8:14:39.31	8:14:32.58	0	7s	-7	34°	46°
3	Tmp	15	13.872	8:21:12.14	8:21:04.69	0	7s	-7	40°	43°
4	Tmp	16	15.553	8:22:31.46	8:22:24.91	0	7s	-7	38°	41°
5	Tmp	22	18.818	8:27:02.30	8:26:47.45	0	15s	-15	37°	41°
6	Tmp	29	21.498	8:32:09.82	8:31:21.96	0	48s	-48	30°	36°
7	Tmp	31	23.548	8:34:23.26	8:33:47.66	0	36s	-36	39°	35°
8	Tmp	36	28.968	8:40:05.61	8:40:09.31	0	4s	+4	22°	30°
9	Tmp	38	29.584	8:41:00.44	8:41:05.65	0	5s	+5	22°	30°
10	Tmp	41	0.255	8:50:24.96	8:50:31.56	0	7s	+7	20°	21°
11	Tmp	42	2.448	8:54:08.81	8:53:25.79	0	43s	-43	28°	18°
12	Tmp	46	3.987	8:56:38.11	8:56:18.18	0	20s	-20	24°	18°
13	Tmp	46	4.678	8:57:41.89	8:57:26.80	0	15s	-15	23°	18°
14	Tmp	54	9.938	9:03:54.99	9:04:12.35	0	17s	+17	21°	18°
15	Tmp	57	12.324	9:07:17.91	9:07:23.35	0	5s	+5	14°	18°
16	Tmp	63	21.435	9:15:54.06	9:15:52.13	0	2s	-2	3°	18°
17	Tmp	68	23.853	9:18:21.74	9:18:29.16	0	7s	+7	22°	18°
18	Tmp	72	1.772	9:22:37.45	9:22:41.56	0	4s	+4	9°	18°
19	Tmp	75	5.123	9:25:37.15	9:25:31.34	0	6s	-6	27°	18°
20	Tmp	79	9.069	9:29:32.64	9:29:14.66	0	18s	-18	35°	19°
21	Tmp	82	13.256	9:33:56.92	9:33:15.27	0	42s	-42	38°	18°
22	Tmp	87	16.703	9:38:28.74	9:37:43.49	0	45s	-45	41°	18°
23	Pass	91	1.007	10:14:59.49	9:58:16.94	0	16m43s	0	42°	18°
24	Tmp	94	0.281	10:26:22.99	10:26:29.04	0	6s	+6	26°	18°
25	Tmp	95	1.524	10:28:59.93	10:28:53.58	0	6s	-6	13°	17°
26	Tmp	98	2.801	10:31:18.07	10:31:05.48	0	13s	-13	24°	17°
27	Tmp	102	9.150	10:41:25.08	10:40:53.95	0	31s	-31	38°	17°
28	Tmp	110	14.602	10:50:36.25	10:50:10.57	0	26s	-26	39°	17°
29	Tmp	122	25.559	11:04:37.04	11:05:58.08	0	1m21s	[+81]	39°	17°
30	Tmp	128	31.318	11:15:52.60	11:15:32.69	0	20s	-20	37°	17°
31	Tmp	137	0.327	11:43:23.26	11:43:26.55	0	3s	+3	18°	17°
32	Tmp	142	2.591	11:48:35.86	11:48:11.99	0	24s	-24	39°	17°
33	Tmp	148	4.501	11:52:44.14	11:51:58.24	0	46s	-46	41°	17°
34	Tmp	151	6.533	11:56:28.53	11:56:02.11	0	26s	-26	41°	17°
35	Tmp	154	7.900	11:59:15.50	11:58:31.19	0	44s	-44	43°	17°
36	Tmp	157	1.078	12:08:15.99	12:08:30.47	0	14s	+14	33°	17°
37	Tmp	161	3.109	12:12:41.32	12:12:38.50	0	3s	-3	19°	17°
38	Tmp	163	4.183	12:15:02.61	12:15:15.81	0	13s	+13	36°	17°
39	Tmp	178	1.660	12:36:36.69	12:36:55.90	0	19s	+19	41°	17°
40	Tmp	179	3.759	12:39:12.93	12:39:14.35	0	1s	+1	13°	17°
41	Tmp	182	6.661	12:42:52.58	12:43:01.98	0	9s	+9	28°	17°
42	Tmp	187	9.823	12:46:27.69	12:47:04.74	0	37s	+37	41°	17°
43	Tmp	189	10.826	12:47:35.59	12:48:08.75	0	33s	+33	41°	17°
44	Tmp	191	13.636	12:50:34.53	12:50:48.23	0	14s	+14	37°	18°
45	Tmp	192	14.553	12:51:30.56	12:51:39.72	0	9s	+9	35°	18°
46	Tmp	194	15.591	12:52:33.91	12:52:43.07	0	9s	+9	36°	18°

Num	8	Pen	0	PCZ	0	Total PP	771	Col. Final	18°
-----	---	-----	---	-----	---	----------	-----	------------	-----

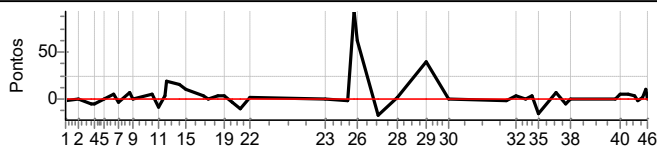






Performance Individual

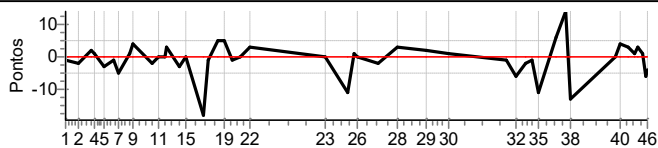
PC	Tp	Trc	DistPC	Ideal	Passagem	Pen	Erro	Pontos	NoPC	AtePC
<b>N</b> <b>u</b> <b>m</b>	<b>9</b>	9 / Pedro Martins de O.C. Neto / Rodrigo Elias Fontes								
		Cat / NL / Largada		CAAT / 9 / 08:09:00						
		<b>11º</b>		KARMANN GHIA						
PC	Tp	Trc	DistPC	Ideal	Passagem	Pen	Erro	Pontos	NoPC	AtePC
1	Tmp	1	0.148	8:09:29.60	8:09:26.86	0	3s	-3	35º	37º
2	Tmp	10	6.608	8:15:39.31	8:15:38.34	0	1s	-1	10º	31º
3	Tmp	15	13.872	8:22:12.14	8:22:07.36	0	5s	-5	36º	33º
4	Tmp	16	15.553	8:23:31.46	8:23:26.40	0	5s	-5	32º	36º
5	Tmp	22	18.818	8:28:02.30	8:28:02.64	0	0s	0	2º	25º
6	Tmp	29	21.498	8:33:09.82	8:33:14.26	0	4s	+4	17º	14º
7	Tmp	31	23.548	8:35:23.26	8:35:19.06	0	4s	-4	21º	12º
8	Tmp	36	28.968	8:41:05.61	8:41:12.45	0	7s	+7	29º	12º
9	Tmp	38	29.584	8:42:00.44	8:42:00.88	0	0s	0	2º	10º
10	Tmp	41	0.255	8:51:24.96	8:51:29.72	0	5s	+5	18º	9º
11	Tmp	42	2.448	8:55:08.81	8:54:58.91	0	10s	-10	20º	8º
12	Tmp	46	3.987	8:57:38.11	8:57:40.45	0	2s	+2	11º	8º
13	Tmp	46	4.678	8:58:41.89	8:59:00.09	0	18s	+18	24º	8º
14	Tmp	54	9.938	9:04:54.99	9:05:10.21	0	15s	+15	20º	10º
15	Tmp	57	12.324	9:08:17.91	9:08:27.90	0	10s	+10	21º	11º
16	Tmp	63	21.435	9:16:54.06	9:16:56.43	0	2s	+2	2º	9º
17	Tmp	68	23.853	9:19:21.74	9:19:21.19	0	1s	-1	7º	9º
18	Tmp	72	1.772	9:23:37.45	9:23:39.25	0	2s	+2	3º	8º
19	Tmp	75	5.123	9:26:37.15	9:26:40.62	0	3s	+3	18º	8º
20	Tmp	79	9.069	9:30:32.64	9:30:28.81	0	4s	-4	20º	8º
21	Tmp	82	13.256	9:34:56.92	9:34:45.69	0	11s	-11	30º	9º
22	Tmp	87	16.703	9:39:28.74	9:39:29.40	0	1s	+1	8º	8º
23	Pass	91	1.007	10:15:59.49	10:01:01.14	0	14m58s	0	41º	8º
24	Tmp	94	0.281	10:27:22.99	10:27:20.83	0	2s	-2	12º	8º
25	Tmp	95	1.524	10:29:59.93	10:31:33.05	0	1m33s	[+93]	40º	8º
26	Tmp	98	2.801	10:32:18.07	10:33:19.63	0	1m02s	+62	38º	10º
27	Tmp	102	9.150	10:42:25.08	10:42:07.45	0	18s	-18	35º	10º
28	Tmp	110	14.602	10:51:36.25	10:51:36.75	0	1s	+1	9º	10º
29	Tmp	122	25.559	11:05:37.04	11:06:15.91	0	39s	+39	28º	11º
30	Tmp	128	31.318	11:16:52.60	11:16:52.74	0	0s	0	4º	11º
31	Tmp	137	0.327	11:44:23.26	11:44:20.16	0	3s	-3	17º	11º
32	Tmp	142	2.591	11:49:35.86	11:49:38.76	0	3s	+3	7º	10º
33	Tmp	148	4.501	11:53:44.14	11:53:43.55	0	1s	-1	5º	10º
34	Tmp	151	6.533	11:57:28.53	11:57:30.10	0	2s	+2	20º	10º
35	Tmp	154	7.900	12:00:15.50	11:59:59.50	0	16s	-16	25º	10º
36	Tmp	157	1.078	12:09:15.99	12:09:23.15	0	7s	+7	26º	11º
37	Tmp	161	3.109	12:13:41.32	12:13:36.77	0	5s	-5	30º	12º
38	Tmp	163	4.183	12:16:02.61	12:16:01.73	0	1s	-1	6º	11º
39	Tmp	178	1.660	12:37:36.69	12:37:35.94	0	1s	-1	11º	11º
40	Tmp	179	3.759	12:40:12.93	12:40:17.31	0	4s	+4	24º	12º
41	Tmp	182	6.661	12:43:52.58	12:43:57.32	0	5s	+5	14º	12º
42	Tmp	187	9.823	12:47:27.69	12:47:30.46	0	3s	+3	11º	11º
43	Tmp	189	10.826	12:48:35.59	12:48:33.27	0	2s	-2	11º	11º
44	Tmp	191	13.636	12:51:34.53	12:51:35.91	0	1s	+1	13º	11º
45	Tmp	192	14.553	12:52:30.56	12:52:39.47	0	9s	+9	34º	11º
46	Tmp	194	15.591	12:53:33.91	12:53:32.85	0	1s	-1	9º	11º
<b>Num</b>	<b>9</b>	<b>Pen</b>	<b>0</b>	<b>PCZ</b>	<b>3</b>	<b>Total PP</b>	<b>299</b>	<b>Col. Final</b>	<b>11º</b>	





Performance Individual

PC	Tp	Trc	DistPC	Ideal	Passagem	Pen	Erro	Pontos	NoPC	AtePC	
<b>N</b> <b>u</b> <b>m</b>	<b>10</b>	10 / Jairo Antonio Barbosa / Carlos Alexandre Ribeiro									
		Cat / NL / Largada		CAAT / 10 / 08:10:00							
		3°		FUSCA							
PC	Tp	Trc	DistPC	Ideal	Passagem	Pen	Erro	Pontos	NoPC	AtePC	
1	Tmp	1	0.148	8:10:29.60	8:10:28.50	0	1s	-1	14°	27°	
2	Tmp	10	6.608	8:16:39.31	8:16:37.18	0	2s	-2	15°	26°	
3	Tmp	15	13.872	8:23:12.14	8:23:14.08	0	2s	+2	21°	11°	
4	Tmp	16	15.553	8:24:31.46	8:24:32.56	0	1s	+1	8°	6°	
5	Tmp	22	18.818	8:29:02.30	8:28:59.66	0	3s	-3	17°	9°	
6	Tmp	29	21.498	8:34:09.82	8:34:09.04	0	1s	-1	6°	4°	
7	Tmp	31	23.548	8:36:23.26	8:36:18.48	0	5s	-5	23°	6°	
8	Tmp	36	28.968	8:42:05.61	8:42:06.65	0	1s	+1	10°	4°	
9	Tmp	38	29.584	8:43:00.44	8:43:04.77	0	4s	+4	18°	6°	
10	Tmp	41	0.255	8:52:24.96	8:52:22.69	0	2s	-2	9°	5°	
11	Tmp	42	2.448	8:56:08.81	8:56:08.50	0	0s	0	1°	4°	
12	Tmp	46	3.987	8:58:38.11	8:58:38.31	0	0s	0	1°	3°	
13	Tmp	46	4.678	8:59:41.89	8:59:45.11	0	3s	+3	16°	4°	
14	Tmp	54	9.938	9:05:54.99	9:05:52.37	0	3s	-3	6°	3°	
15	Tmp	57	12.324	9:09:17.91	9:09:17.67	0	0s	0	1°	3°	
16	Tmp	63	21.435	9:17:54.06	9:17:35.94	0	18s	-18	24°	3°	
17	Tmp	68	23.853	9:20:21.74	9:20:20.50	0	1s	-1	6°	3°	
18	Tmp	72	1.772	9:24:37.45	9:24:42.36	0	5s	+5	13°	3°	
19	Tmp	75	5.123	9:27:37.15	9:27:42.20	0	5s	+5	25°	3°	
20	Tmp	79	9.069	9:31:32.64	9:31:31.62	0	1s	-1	5°	3°	
21	Tmp	82	13.256	9:35:56.92	9:35:56.81	0	0s	0	1°	2°	
22	Tmp	87	16.703	9:40:28.74	9:40:32.15	0	3s	+3	17°	2°	
23	Pass	91	1.007	10:16:59.49	9:53:37.33	0	23m22s	0	40°	2°	
24	Tmp	94	0.281	10:28:22.99	10:28:11.67	0	11s	-11	35°	3°	
25	Tmp	95	1.524	10:30:59.93	10:31:00.67	0	1s	+1	2°	2°	
26	Tmp	98	2.801	10:33:18.07	10:33:18.49	0	0s	0	4°	2°	
27	Tmp	102	9.150	10:43:25.08	10:43:22.84	0	2s	-2	15°	2°	
28	Tmp	110	14.602	10:52:36.25	10:52:39.64	0	3s	+3	18°	3°	
29	Tmp	122	25.559	11:06:37.04	11:06:39.51	0	2s	+2	4°	3°	
30	Tmp	128	31.318	11:17:52.60	11:17:53.88	0	1s	+1	8°	2°	
31	Tmp	137	0.327	11:45:23.26	11:45:22.08	0	1s	-1	8°	2°	
32	Tmp	142	2.591	11:50:35.86	11:50:29.71	0	6s	-6	14°	3°	
33	Tmp	148	4.501	11:54:44.14	11:54:42.51	0	2s	-2	13°	3°	
34	Tmp	151	6.533	11:58:28.53	11:58:27.56	0	1s	-1	10°	3°	
35	Tmp	154	7.900	12:01:15.50	12:01:04.72	0	11s	-11	18°	3°	
36	Tmp	157	1.078	12:10:15.99	12:10:22.15	0	6s	+6	20°	3°	
37	Tmp	161	3.109	12:14:41.32	12:14:55.16	0	14s	[+14]	39°	3°	
38	Tmp	163	4.183	12:17:02.61	12:16:49.74	0	13s	-13	35°	3°	
39	Tmp	178	1.660	12:38:36.69	12:38:36.82	0	0s	0	5°	3°	
40	Tmp	179	3.759	12:41:12.93	12:41:16.73	0	4s	+4	23°	3°	
41	Tmp	182	6.661	12:44:52.58	12:44:55.39	0	3s	+3	8°	3°	
42	Tmp	187	9.823	12:48:27.69	12:48:28.93	0	1s	+1	4°	3°	
43	Tmp	189	10.826	12:49:35.59	12:49:39.04	0	3s	+3	15°	3°	
44	Tmp	191	13.636	12:52:34.53	12:52:35.94	0	1s	+1	12°	3°	
45	Tmp	192	14.553	12:53:30.56	12:53:24.13	0	6s	-6	28°	3°	
46	Tmp	194	15.591	12:54:33.91	12:54:29.93	0	4s	-4	26°	3°	
<b>Num</b>	<b>10</b>	<b>Pen</b>	<b>0</b>	<b>PCZ</b>	<b>6</b>	<b>Total PP</b>	<b>143</b>	<b>Col. Final</b>	<b>3°</b>		



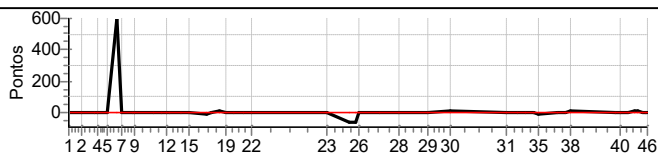


Performance Individual

PC	Tp	Trc	DistPC	Ideal	Passagem	Pen	Erro	Pontos	NoPC	AtePC
N u m	12	12 / Marcos Lindenberg Neto / Adriano Kendi I. Ribeiro								
		Cat / NL / Largada CAAT / 12 / 08:12:00								
		PUMA GTE								

PC	Tp	Trc	DistPC	Ideal	Passagem	Pen	Erro	Pontos	NoPC	AtePC
1	Tmp	1	0.148	8:12:29.60	8:12:30.99	0	1s	+1	13°	11°
2	Tmp	10	6.608	8:18:39.31	8:18:41.45	0	2s	+2	14°	11°
3	Tmp	15	13.872	8:25:12.14	8:25:14.44	0	2s	+2	20°	10°
4	Tmp	16	15.553	8:26:31.46	8:26:35.45	0	4s	+4	30°	13°
5	Tmp	22	18.818	8:31:02.30	8:31:02.68	0	0s	0	1°	5°
6	Tmp	29	21.498	8:36:09.82	--:--:--:--	0		+600	51°	40°
7	Tmp	31	23.548	8:38:23.26	8:38:22.66	0	1s	-1	6°	39°
8	Tmp	36	28.968	8:44:05.61	8:44:08.82	0	3s	+3	16°	36°
9	Tmp	38	29.584	8:45:00.44	8:45:03.01	0	3s	+3	13°	35°
10	Tmp	41	0.255	8:54:24.96	8:54:28.30	0	3s	+3	13°	27°
11	Tmp	42	2.448	8:58:08.81	8:58:06.05	0	3s	-3	9°	27°
12	Tmp	46	3.987	9:00:38.11	9:00:40.49	0	2s	+2	10°	23°
13	Tmp	46	4.678	9:01:41.89	9:01:44.34	0	2s	+2	9°	23°
14	Tmp	54	9.938	9:07:54.99	9:07:56.07	0	1s	+1	3°	23°
15	Tmp	57	12.324	9:11:17.91	9:11:19.27	0	1s	+1	3°	23°
16	Tmp	63	21.435	9:19:54.06	9:19:39.93	0	14s	-14	18°	23°
17	Tmp	68	23.853	9:22:21.74	9:22:26.05	0	4s	+4	18°	22°
18	Tmp	72	1.772	9:26:37.45	9:26:43.79	0	6s	+6	16°	22°
19	Tmp	75	5.123	9:29:37.15	9:29:37.34	0	0s	0	4°	22°
20	Tmp	79	9.069	9:33:32.64	9:33:28.91	0	4s	-4	19°	22°
21	Tmp	82	13.256	9:37:56.92	9:37:58.01	0	1s	+1	6°	21°
22	Tmp	87	16.703	9:42:28.74	9:42:26.93	0	2s	-2	15°	21°
23	Pass	91	1.007	10:18:59.49	10:02:15.77	0	16m44s	0	39°	21°
24	Tmp	94	0.281	10:30:22.99	10:29:20.13	0	1m03s	-63	44°	21°
25	Tmp	95	1.524	10:32:59.93	10:32:01.93	0	58s	-58	32°	22°
26	Tmp	98	2.801	10:35:18.07	10:35:19.55	0	1s	+1	8°	21°
27	Tmp	102	9.150	10:45:25.08	10:45:24.57	0	1s	-1	8°	21°
28	Tmp	110	14.602	10:54:36.25	10:54:33.25	0	3s	-3	17°	21°
29	Tmp	122	25.559	11:08:37.04	11:08:35.04	0	2s	-2	3°	21°
30	Tmp	128	31.318	11:19:52.60	11:19:57.67	0	5s	+5	22°	21°
31	Tmp	137	0.327	11:47:23.26	11:47:19.14	0	4s	-4	23°	20°
32	Tmp	142	2.591	11:52:35.86	11:52:29.56	0	6s	-6	13°	20°
33	Tmp	148	4.501	11:56:44.14	11:56:41.39	0	3s	-3	19°	20°
34	Tmp	151	6.533	12:00:28.53	12:00:24.23	0	4s	-4	28°	20°
35	Tmp	154	7.900	12:03:15.50	12:03:04.54	0	11s	-11	17°	20°
36	Tmp	157	1.078	12:12:15.99	12:12:20.01	0	4s	+4	12°	20°
37	Tmp	161	3.109	12:16:41.32	12:16:38.67	0	3s	-3	18°	20°
38	Tmp	163	4.183	12:19:02.61	12:19:09.91	0	7s	[+7]	29°	20°
39	Tmp	178	1.660	12:40:36.69	12:40:30.28	0	6s	-6	35°	20°
40	Tmp	179	3.759	12:43:12.93	12:43:12.31	0	1s	-1	12°	20°
41	Tmp	182	6.661	12:46:52.58	12:46:56.43	0	4s	+4	11°	20°
42	Tmp	187	9.823	12:50:27.69	12:50:33.41	0	6s	+6	19°	20°
43	Tmp	189	10.826	12:51:35.59	12:51:40.43	0	5s	+5	26°	20°
44	Tmp	191	13.636	12:54:34.53	12:54:35.43	0	1s	+1	11°	20°
45	Tmp	192	14.553	12:55:30.56	12:55:32.47	0	2s	+2	14°	20°
46	Tmp	194	15.591	12:56:33.91	12:56:31.75	0	2s	-2	15°	20°

Num	12	Pen	0	PCZ	2	Total PP	854	Col. Final	20°
-----	----	-----	---	-----	---	----------	-----	------------	-----



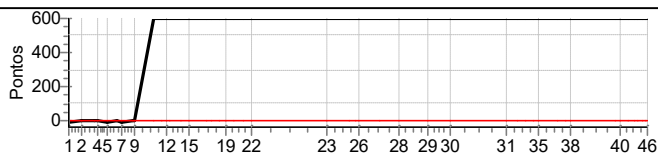


Performance Individual

PC	Tp	Trc	DistPC	Ideal	Passagem	Pen	Erro	Pontos	NoPC	AtePC	
<b>N</b>	<b>13</b>	13 / Roberto Moraes / Flavio R. Vilalta									
		<b>Cat / NL / Largada</b>		CAAT / 13 / 08:13:00							
		<b>50°</b>		FUSCA SEDAN 1200							

PC	Tp	Trc	DistPC	Ideal	Passagem	Pen	Erro	Pontos	NoPC	AtePC
1	Tmp	1	0.148	8:13:29.60	8:13:24.99	0	5s	-5	44°	44°
2	Tmp	10	6.608	8:19:39.31	8:19:43.09	0	4s	+4	24°	34°
3	Tmp	15	13.872	8:26:12.14	8:26:15.91	0	4s	+4	33°	35°
4	Tmp	16	15.553	8:27:31.46	8:27:34.39	0	3s	+3	24°	34°
5	Tmp	22	18.818	8:32:02.30	8:31:59.26	0	3s	-3	16°	26°
6	Tmp	29	21.498	8:37:09.82	8:37:12.74	0	3s	+3	12°	19°
7	Tmp	31	23.548	8:39:23.26	8:39:21.63	0	2s	-2	13°	14°
8	Tmp	36	28.968	8:45:05.61	8:45:14.82	0	9s	[+9]	32°	13°
9	Tmp	38	29.584	8:46:00.44	8:46:07.46	0	7s	+7	31°	13°
10	Tmp	41	0.255	8:55:24.96	--:--:--	0		+600	51°	30°
11	Tmp	42	2.448	8:59:08.81	--:--:--	0		+600	51°	36°
12	Tmp	46	3.987	9:01:38.11	--:--:--	0		+600	51°	37°
13	Tmp	46	4.678	9:02:41.89	--:--:--	0		+600	51°	38°
14	Tmp	54	9.938	9:08:54.99	--:--:--	0		+600	51°	40°
15	Tmp	57	12.324	9:12:17.91	--:--:--	0		+600	51°	43°
16	Tmp	63	21.435	9:20:54.06	--:--:--	0		+600	51°	47°
17	Tmp	68	23.853	9:23:21.74	--:--:--	0		+600	51°	47°
18	Tmp	72	1.772	9:27:37.45	--:--:--	0		+600	51°	47°
19	Tmp	75	5.123	9:30:37.15	--:--:--	0		+600	51°	48°
20	Tmp	79	9.069	9:34:32.64	--:--:--	0		+600	51°	48°
21	Tmp	82	13.256	9:38:56.92	--:--:--	0		+600	51°	48°
22	Tmp	87	16.703	9:43:28.74	--:--:--	0		+600	51°	48°
23	Pass	91	1.007	10:19:59.49	--:--:--	0		+600	51°	49°
24	Tmp	94	0.281	10:31:22.99	--:--:--	0		+600	51°	50°
25	Tmp	95	1.524	10:33:59.93	--:--:--	0		+600	50°	50°
26	Tmp	98	2.801	10:36:18.07	--:--:--	0		+600	50°	50°
27	Tmp	102	9.150	10:46:25.08	--:--:--	0		+600	50°	50°
28	Tmp	110	14.602	10:55:36.25	--:--:--	0		+600	50°	50°
29	Tmp	122	25.559	11:09:37.04	--:--:--	0		+600	50°	50°
30	Tmp	128	31.318	11:20:52.60	--:--:--	0		+600	50°	50°
31	Tmp	137	0.327	11:48:23.26	--:--:--	0		+600	51°	50°
32	Tmp	142	2.591	11:53:35.86	--:--:--	0		+600	51°	50°
33	Tmp	148	4.501	11:57:44.14	--:--:--	0		+600	51°	50°
34	Tmp	151	6.533	12:01:28.53	--:--:--	0		+600	51°	50°
35	Tmp	154	7.900	12:04:15.50	--:--:--	0		+600	51°	50°
36	Tmp	157	1.078	12:13:15.99	--:--:--	0		+600	51°	50°
37	Tmp	161	3.109	12:17:41.32	--:--:--	0		+600	51°	50°
38	Tmp	163	4.183	12:20:02.61	--:--:--	0		+600	51°	50°
39	Tmp	178	1.660	12:41:36.69	--:--:--	0		+600	51°	50°
40	Tmp	179	3.759	12:44:12.93	--:--:--	0		+600	51°	50°
41	Tmp	182	6.661	12:47:52.58	--:--:--	0		+600	51°	50°
42	Tmp	187	9.823	12:51:27.69	--:--:--	0		+600	51°	50°
43	Tmp	189	10.826	12:52:35.59	--:--:--	0		+600	51°	50°
44	Tmp	191	13.636	12:55:34.53	--:--:--	0		+600	51°	50°
45	Tmp	192	14.553	12:56:30.56	--:--:--	0		+600	51°	50°
46	Tmp	194	15.591	12:57:33.91	--:--:--	0		+600	51°	50°

<b>Num</b>	<b>13</b>	<b>Pen</b>	<b>0</b>	<b>PCZ</b>	<b>0</b>	<b>Total PP</b>	<b>22231</b>	<b>Col. Final</b>	<b>50°</b>
------------	-----------	------------	----------	------------	----------	-----------------	--------------	-------------------	------------



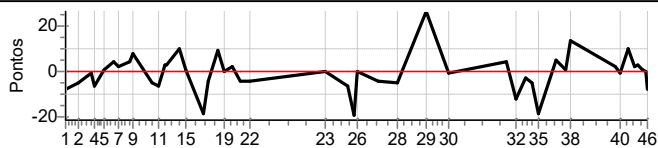


Performance Individual

PC	Tp	Trc	DistPC	Ideal	Passagem	Pen	Erro	Pontos	NoPC	AtePC
<b>N</b> <b>u</b> <b>m</b>	<b>14</b>	14 / Davi Santos Lira / Francine Grasseti Pezzuol								
		Cat / NL / Largada CAAT / 14 / 08:14:00								
		CHEVETTE GPII								

PC	Tp	Trc	DistPC	Ideal	Passagem	Pen	Erro	Pontos	NoPC	AtePC
1	Tmp	1	0.148	8:14:29.60	8:14:21.50	0	8s	-8	50°	50°
2	Tmp	10	6.608	8:20:39.31	8:20:34.20	0	5s	-5	26°	47°
3	Tmp	15	13.872	8:27:12.14	8:27:11.14	0	1s	-1	13°	40°
4	Tmp	16	15.553	8:28:31.46	8:28:25.16	0	6s	-6	34°	39°
5	Tmp	22	18.818	8:33:02.30	8:33:03.55	0	1s	+1	9°	34°
6	Tmp	29	21.498	8:38:09.82	8:38:13.88	0	4s	+4	16°	25°
7	Tmp	31	23.548	8:40:23.26	8:40:24.96	0	2s	+2	12°	16°
8	Tmp	36	28.968	8:46:05.61	8:46:10.07	0	4s	+4	21°	14°
9	Tmp	38	29.584	8:47:00.44	8:47:08.89	0	8s	+8	33°	12°
10	Tmp	41	0.255	8:56:24.96	8:56:20.29	0	5s	-5	17°	13°
11	Tmp	42	2.448	9:00:08.81	9:00:03.28	0	6s	-6	14°	10°
12	Tmp	46	3.987	9:02:38.11	9:02:41.56	0	3s	+3	15°	10°
13	Tmp	46	4.678	9:03:41.89	9:03:44.81	0	3s	+3	15°	9°
14	Tmp	54	9.938	9:09:54.99	9:10:04.77	0	10s	+10	14°	7°
15	Tmp	57	12.324	9:13:17.91	9:13:18.71	0	1s	+1	2°	7°
16	Tmp	63	21.435	9:21:54.06	9:21:36.26	0	18s	-18	23°	10°
17	Tmp	68	23.853	9:24:21.74	9:24:17.31	0	4s	-4	17°	11°
18	Tmp	72	1.772	9:28:37.45	9:28:46.16	0	9s	+9	25°	10°
19	Tmp	75	5.123	9:31:37.15	9:31:37.54	0	0s	0	3°	10°
20	Tmp	79	9.069	9:35:32.64	9:35:34.76	0	2s	+2	8°	10°
21	Tmp	82	13.256	9:39:56.92	9:39:53.05	0	4s	-4	21°	8°
22	Tmp	87	16.703	9:44:28.74	9:44:25.17	0	4s	-4	23°	9°
23	Pass	91	1.007	10:20:59.49	10:04:33.93	0	16m26s	0	38°	9°
24	Tmp	94	0.281	10:32:22.99	10:32:16.78	0	6s	-6	25°	9°
25	Tmp	95	1.524	10:34:59.93	10:34:40.51	0	19s	-19	23°	9°
26	Tmp	98	2.801	10:37:18.07	10:37:18.37	0	0s	0	3°	8°
27	Tmp	102	9.150	10:47:25.08	10:47:21.52	0	4s	-4	20°	8°
28	Tmp	110	14.602	10:56:36.25	10:56:31.27	0	5s	-5	26°	8°
29	Tmp	122	25.559	11:10:37.04	11:11:03.24	0	26s	[+26]	25°	8°
30	Tmp	128	31.318	11:21:52.60	11:21:51.85	0	1s	-1	7°	7°
31	Tmp	137	0.327	11:49:23.26	11:49:27.71	0	4s	+4	22°	7°
32	Tmp	142	2.591	11:54:35.86	11:54:24.20	0	12s	-12	22°	7°
33	Tmp	148	4.501	11:58:44.14	11:58:40.89	0	3s	-3	18°	7°
34	Tmp	151	6.533	12:02:28.53	12:02:23.44	0	5s	-5	31°	7°
35	Tmp	154	7.900	12:05:15.50	12:04:57.86	0	18s	-18	30°	7°
36	Tmp	157	1.078	12:14:15.99	12:14:20.80	0	5s	+5	15°	7°
37	Tmp	161	3.109	12:18:41.32	12:18:42.27	0	1s	+1	5°	7°
38	Tmp	163	4.183	12:21:02.61	12:21:16.07	0	13s	+13	34°	7°
39	Tmp	178	1.660	12:42:36.69	12:42:39.01	0	2s	+2	18°	7°
40	Tmp	179	3.759	12:45:12.93	12:45:12.12	0	1s	-1	11°	8°
41	Tmp	182	6.661	12:48:52.58	12:49:02.55	0	10s	+10	31°	8°
42	Tmp	187	9.823	12:52:27.69	12:52:29.34	0	2s	+2	7°	8°
43	Tmp	189	10.826	12:53:35.59	12:53:39.05	0	3s	+3	14°	8°
44	Tmp	191	13.636	12:56:34.53	12:56:35.80	0	1s	+1	10°	8°
45	Tmp	192	14.553	12:57:30.56	12:57:30.26	0	0s	0	3°	8°
46	Tmp	194	15.591	12:58:33.91	12:58:26.34	0	8s	-8	35°	8°

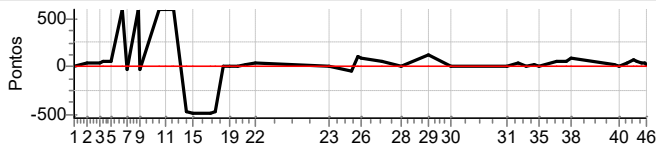
Num	14	Pen	0	PCZ	3	Total PP	231	Col. Final	8°
-----	----	-----	---	-----	---	----------	-----	------------	----





Performance Individual

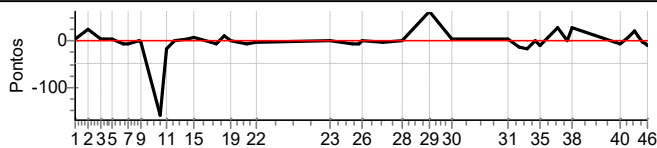
PC	Tp	Trc	DistPC	Ideal	Passagem	Pen	Erro	Pontos	NoPC	AtePC	
<b>N</b> <b>u</b> <b>m</b>	<b>15</b>	15 / Mario Marchetein / Fabio F. Martins									
		Cat / NL / Largada		CAAT / 15 / 08:15:00							
		46°		KOMBI							
PC	Tp	Trc	DistPC	Ideal	Passagem	Pen	Erro	Pontos	NoPC	AtePC	
1	Tmp	1	0.148	8:15:29.60	8:15:29.66	0	0s	0	4°	4°	
2	Tmp	10	6.608	8:21:39.31	8:22:15.26	0	36s	+36	46°	6°	
3	Tmp	15	13.872	8:28:12.14	8:29:00.81	0	49s	+49	48°	46°	
4	Tmp	16	15.553	8:29:31.46	8:30:23.57	0	52s	+52	48°	47°	
5	Tmp	22	18.818	8:34:02.30	8:35:02.10	0	1m00s	+60	48°	48°	
6	Tmp	29	21.498	8:39:09.82	--:--:--	0		+600	50°	49°	
7	Tmp	31	23.548	8:41:23.26	8:40:57.22	0	26s	-26	32°	49°	
8	Tmp	36	28.968	8:47:05.61	--:--:--	0		+600	51°	50°	
9	Tmp	38	29.584	8:48:00.44	8:47:29.27	0	31s	-31	42°	50°	
10	Tmp	41	0.255	8:57:24.96	--:--:--	0		+600	50°	50°	
11	Tmp	42	2.448	9:01:08.81	--:--:--	0		+600	50°	50°	
12	Tmp	46	3.987	9:03:38.11	--:--:--	0		+600	50°	50°	
13	Tmp	46	4.678	9:04:41.89	--:--:--	0		+600	50°	50°	
14	Tmp	54	9.938	9:10:54.99	9:03:11.19	0	7m44s	-464	36°	50°	
15	Tmp	57	12.324	9:14:17.91	9:06:17.82	0	8m00s	-480	46°	50°	
16	Tmp	63	21.435	9:22:54.06	9:14:50.85	0	8m03s	-483	46°	50°	
17	Tmp	68	23.853	9:25:21.74	9:17:35.17	0	7m47s	-467	46°	50°	
18	Tmp	72	1.772	9:29:37.45	9:29:46.32	0	9s	+9	24°	49°	
19	Tmp	75	5.123	9:32:37.15	9:32:40.44	0	3s	+3	17°	47°	
20	Tmp	79	9.069	9:36:32.64	9:36:34.45	0	2s	+2	7°	47°	
21	Tmp	82	13.256	9:40:56.92	9:41:15.47	0	19s	+19	33°	47°	
22	Tmp	87	16.703	9:45:28.74	9:46:04.93	0	36s	+36	40°	47°	
23	Pass	91	1.007	10:21:59.49	10:08:11.24	0	13m48s	0	37°	47°	
24	Tmp	94	0.281	10:33:22.99	10:32:36.85	0	46s	-46	40°	46°	
25	Tmp	95	1.524	10:35:59.93	10:37:55.39	0	1m55s	+115	42°	46°	
26	Tmp	98	2.801	10:38:18.07	10:39:52.96	0	1m35s	+95	42°	46°	
27	Tmp	102	9.150	10:48:25.08	10:49:20.11	0	55s	+55	43°	46°	
28	Tmp	110	14.602	10:57:36.25	10:57:49.72	0	13s	+13	36°	46°	
29	Tmp	122	25.559	11:11:37.04	11:13:43.95	0	2m07s	[+127]	42°	46°	
30	Tmp	128	31.318	11:22:52.60	11:23:00.57	0	8s	+8	28°	46°	
31	Tmp	137	0.327	11:50:23.26	11:50:25.65	0	2s	+2	11°	46°	
32	Tmp	142	2.591	11:55:35.86	11:56:14.92	0	39s	+39	43°	46°	
33	Tmp	148	4.501	11:59:44.14	11:59:49.84	0	6s	+6	26°	46°	
34	Tmp	151	6.533	12:03:28.53	12:03:59.10	0	31s	+31	42°	46°	
35	Tmp	154	7.900	12:06:15.50	12:06:22.28	0	7s	+7	6°	46°	
36	Tmp	157	1.078	12:15:15.99	12:16:07.99	0	52s	+52	46°	46°	
37	Tmp	161	3.109	12:19:41.32	12:20:35.34	0	54s	+54	45°	46°	
38	Tmp	163	4.183	12:22:02.61	12:23:26.68	0	1m24s	+84	46°	46°	
39	Tmp	178	1.660	12:43:36.69	12:44:00.95	0	24s	+24	43°	46°	
40	Tmp	179	3.759	12:46:12.93	12:46:24.11	0	11s	+11	35°	46°	
41	Tmp	182	6.661	12:49:52.58	12:50:32.07	0	39s	+39	45°	46°	
42	Tmp	187	9.823	12:53:27.69	12:54:45.08	0	1m17s	+77	46°	46°	
43	Tmp	189	10.826	12:54:35.59	12:55:41.94	0	1m06s	+66	46°	46°	
44	Tmp	191	13.636	12:57:34.53	12:58:21.81	0	47s	+47	45°	46°	
45	Tmp	192	14.553	12:58:30.56	12:59:12.03	0	41s	+41	42°	46°	
46	Tmp	194	15.591	12:59:33.91	13:00:06.67	0	33s	+33	42°	46°	
<b>Num</b>	<b>15</b>	<b>Pen</b>	<b>0</b>	<b>PCZ</b>	<b>1</b>	<b>Total PP</b>	<b>6762</b>	<b>Col. Final</b>	<b>46°</b>		





Performance Individual

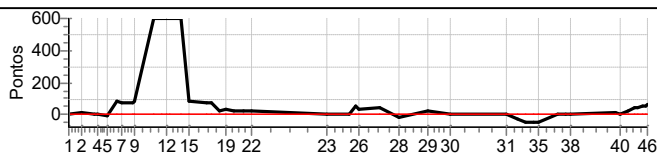
PC	Tp	Trc	DistPC	Ideal	Passagem	Pen	Erro	Pontos	NoPC	AtePC
<b>N</b> <b>u</b> <b>m</b>	<b>16</b>	16 / Luciano S. França / Vivane Mattar								
		Cat / NL / Largada		CAAT / 16 / 08:16:00						
		14º		CARAVAN						
PC	Tp	Trc	DistPC	Ideal	Passagem	Pen	Erro	Pontos	NoPC	AtePC
1	Tmp	1	0.148	8:16:29.60	8:16:32.05	0	2s	+2	26º	17º
2	Tmp	10	6.608	8:22:39.31	8:23:00.33	0	21s	+21	45º	25º
3	Tmp	15	13.872	8:29:12.14	8:29:14.84	0	3s	+3	27º	24º
4	Tmp	16	15.553	8:30:31.46	8:30:34.80	0	3s	+3	23º	23º
5	Tmp	22	18.818	8:35:02.30	8:35:05.36	0	3s	+3	15º	19º
6	Tmp	29	21.498	8:40:09.82	8:40:01.36	0	8s	-8	23º	22º
7	Tmp	31	23.548	8:42:23.26	8:42:16.45	0	7s	-7	25º	20º
8	Tmp	36	28.968	8:48:05.61	8:48:02.36	0	3s	-3	15º	17º
9	Tmp	38	29.584	8:49:00.44	8:48:54.58	0	6s	-6	28º	17º
10	Tmp	41	0.255	8:58:24.96	8:55:45.83	0	2m39s	-159	28º	23º
11	Tmp	42	2.448	9:02:08.81	9:01:48.57	0	20s	-20	25º	20º
12	Tmp	46	3.987	9:04:38.11	9:04:34.53	0	4s	-4	18º	19º
13	Tmp	46	4.678	9:05:41.89	9:05:40.41	0	1s	-1	2º	19º
14	Tmp	54	9.938	9:11:54.99	9:11:57.23	0	2s	+2	5º	19º
15	Tmp	57	12.324	9:15:17.91	9:15:23.36	0	5s	+5	13º	19º
16	Tmp	63	21.435	9:23:54.06	9:23:49.08	0	5s	-5	6º	19º
17	Tmp	68	23.853	9:26:21.74	9:26:12.61	0	9s	-9	24º	19º
18	Tmp	72	1.772	9:30:37.45	9:30:44.55	0	7s	+7	19º	19º
19	Tmp	75	5.123	9:33:37.15	9:33:37.20	0	0s	0	2º	19º
20	Tmp	79	9.069	9:37:32.64	9:37:27.06	0	6s	-6	27º	18º
21	Tmp	82	13.256	9:41:56.92	9:41:50.17	0	7s	-7	27º	17º
22	Tmp	87	16.703	9:46:28.74	9:46:24.29	0	4s	-4	22º	17º
23	Pass	91	1.007	10:22:59.49	10:06:19.03	0	16m40s	0	36º	17º
24	Tmp	94	0.281	10:34:22.99	10:34:14.89	0	8s	-8	31º	17º
25	Tmp	95	1.524	10:36:59.93	10:36:52.42	0	8s	-8	16º	16º
26	Tmp	98	2.801	10:39:18.07	10:39:18.44	0	0s	0	2º	16º
27	Tmp	102	9.150	10:49:25.08	10:49:19.78	0	5s	-5	24º	16º
28	Tmp	110	14.602	10:58:36.25	10:58:35.31	0	1s	-1	8º	16º
29	Tmp	122	25.559	11:12:37.04	11:13:36.66	0	1m00s	[+60]	33º	15º
30	Tmp	128	31.318	11:23:52.60	11:23:54.45	0	2s	+2	12º	15º
31	Tmp	137	0.327	11:51:23.26	11:51:24.66	0	1s	+1	7º	15º
32	Tmp	142	2.591	11:56:35.86	11:56:20.92	0	15s	-15	29º	15º
33	Tmp	148	4.501	12:00:44.14	12:00:24.40	0	20s	-20	33º	15º
34	Tmp	151	6.533	12:04:28.53	12:04:26.40	0	2s	-2	19º	15º
35	Tmp	154	7.900	12:07:15.50	12:07:03.33	0	12s	-12	20º	15º
36	Tmp	157	1.078	12:16:15.99	12:16:41.78	0	26s	+26	43º	15º
37	Tmp	161	3.109	12:20:41.32	12:20:41.47	0	0s	0	3º	14º
38	Tmp	163	4.183	12:23:02.61	12:23:29.25	0	27s	+27	41º	14º
39	Tmp	178	1.660	12:44:36.69	12:44:32.71	0	4s	-4	26º	14º
40	Tmp	179	3.759	12:47:12.93	12:47:05.43	0	8s	-8	32º	14º
41	Tmp	182	6.661	12:50:52.58	12:50:58.64	0	6s	+6	17º	14º
42	Tmp	187	9.823	12:54:27.69	12:54:46.26	0	19s	+19	31º	14º
43	Tmp	189	10.826	12:55:35.59	12:55:44.12	0	9s	+9	30º	14º
44	Tmp	191	13.636	12:58:34.53	12:58:30.75	0	4s	-4	28º	14º
45	Tmp	192	14.553	12:59:30.56	12:59:21.97	0	9s	-9	33º	14º
46	Tmp	194	15.591	13:00:33.91	13:00:23.41	0	11s	-11	38º	14º
<b>Num</b>	<b>16</b>	<b>Pen</b>	<b>0</b>	<b>PCZ</b>	<b>3</b>	<b>Total PP</b>	<b>482</b>	<b>Col. Final</b>	<b>14º</b>	





Performance Individual

PC	Tp	Trc	DistPC	Ideal	Passagem	Pen	Erro	Pontos	NoPC	AtePC
<b>N</b> <b>u</b> <b>m</b>	<b>17</b>	17 / Gustavo Giampaoli Jorge / Luana de O. S. Giampaoli								
		Cat / NL / Largada		CAAT / 17 / 08:17:00						
		40°		MONZA						
PC	Tp	Trc	DistPC	Ideal	Passagem	Pen	Erro	Pontos	NoPC	AtePC
1	Tmp	1	0.148	8:17:29.60	8:17:30.52	0	1s	+1	12°	10°
2	Tmp	10	6.608	8:23:39.31	8:23:48.20	0	9s	+9	36°	14°
3	Tmp	15	13.872	8:30:12.14	8:30:15.73	0	4s	+4	32°	23°
4	Tmp	16	15.553	8:31:31.46	8:31:33.61	0	2s	+2	15°	19°
5	Tmp	22	18.818	8:36:02.30	8:35:58.90	0	3s	-3	14°	13°
6	Tmp	29	21.498	8:41:09.82	8:42:28.61	0	1m19s	+79	37°	23°
7	Tmp	31	23.548	8:43:23.26	8:44:38.90	0	1m16s	+76	45°	34°
8	Tmp	36	28.968	8:49:05.61	8:50:21.52	0	1m16s	+76	42°	31°
9	Tmp	38	29.584	8:50:00.44	8:51:20.37	0	1m20s	+80	48°	33°
10	Tmp	41	0.255	8:59:24.96	--:--:--	0		+600	49°	39°
11	Tmp	42	2.448	9:03:08.81	--:--:--	0		+600	49°	43°
12	Tmp	46	3.987	9:05:38.11	--:--:--	0		+600	49°	43°
13	Tmp	46	4.678	9:06:41.89	--:--:--	0		+600	49°	44°
14	Tmp	54	9.938	9:12:54.99	--:--:--	0		+600	50°	44°
15	Tmp	57	12.324	9:16:17.91	9:17:40.37	0	1m22s	[+82]	36°	42°
16	Tmp	63	21.435	9:24:54.06	9:26:06.89	0	1m13s	+73	36°	41°
17	Tmp	68	23.853	9:27:21.74	9:28:33.03	0	1m11s	+71	37°	40°
18	Tmp	72	1.772	9:31:37.45	9:32:04.91	0	27s	+27	30°	40°
19	Tmp	75	5.123	9:34:37.15	9:35:05.91	0	29s	+29	37°	39°
20	Tmp	79	9.069	9:38:32.64	9:38:59.66	0	27s	+27	38°	39°
21	Tmp	82	13.256	9:42:56.92	9:43:19.77	0	23s	+23	35°	39°
22	Tmp	87	16.703	9:47:28.74	9:47:54.06	0	25s	+25	37°	39°
23	Pass	91	1.007	10:23:59.49	10:06:29.64	0	17m30s	0	35°	39°
24	Tmp	94	0.281	10:35:22.99	10:35:21.14	0	2s	-2	11°	39°
25	Tmp	95	1.524	10:37:59.93	10:38:54.89	0	55s	+55	31°	39°
26	Tmp	98	2.801	10:40:18.07	10:40:49.53	0	31s	+31	29°	39°
27	Tmp	102	9.150	10:50:25.08	10:51:07.91	0	43s	+43	41°	39°
28	Tmp	110	14.602	10:59:36.25	10:59:19.44	0	17s	-17	37°	38°
29	Tmp	122	25.559	11:13:37.04	11:13:54.74	0	18s	+18	20°	38°
30	Tmp	128	31.318	11:24:52.60	11:24:52.11	0	0s	0	3°	38°
31	Tmp	137	0.327	11:52:23.26	11:52:26.63	0	3s	+3	16°	37°
32	Tmp	142	2.591	11:57:35.86	11:57:12.88	0	23s	-23	37°	38°
33	Tmp	148	4.501	12:01:44.14	12:00:56.95	0	47s	-47	43°	38°
34	Tmp	151	6.533	12:05:28.53	12:04:44.10	0	44s	-44	45°	38°
35	Tmp	154	7.900	12:08:15.50	12:07:27.30	0	48s	-48	44°	38°
36	Tmp	157	1.078	12:17:15.99	12:17:21.80	0	6s	+6	19°	38°
37	Tmp	161	3.109	12:21:41.32	12:21:44.26	0	3s	+3	17°	37°
38	Tmp	163	4.183	12:24:02.61	12:24:05.79	0	3s	+3	17°	37°
39	Tmp	178	1.660	12:45:36.69	12:45:44.78	0	8s	+8	37°	36°
40	Tmp	179	3.759	12:48:12.93	12:48:18.73	0	6s	+6	29°	36°
41	Tmp	182	6.661	12:51:52.58	12:52:13.43	0	21s	+21	41°	36°
42	Tmp	187	9.823	12:55:27.69	12:56:10.81	0	43s	+43	42°	36°
43	Tmp	189	10.826	12:56:35.59	12:57:20.88	0	45s	+45	43°	38°
44	Tmp	191	13.636	12:59:34.53	13:00:23.92	0	49s	+49	46°	38°
45	Tmp	192	14.553	13:00:30.56	13:01:23.52	0	53s	+53	45°	40°
46	Tmp	194	15.591	13:01:33.91	13:02:33.71	0	1m00s	+60	46°	40°
<b>Num</b>	<b>17</b>	<b>Pen</b>	<b>0</b>	<b>PCZ</b>	<b>1</b>	<b>Total PP</b>	<b>4233</b>	<b>Col. Final</b>	<b>40°</b>	

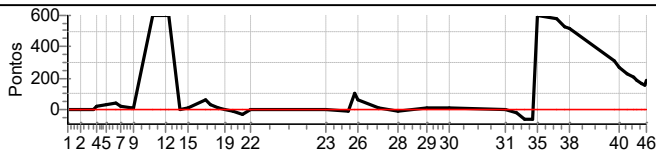






Performance Individual

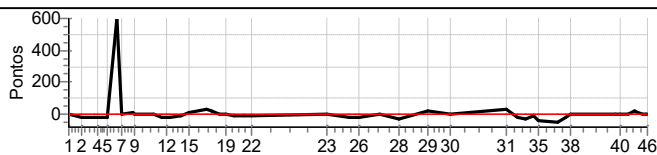
PC	Tp	Trc	DistPC	Ideal	Passagem	Pen	Erro	Pontos	NoPC	AtePC
<b>N</b> <b>u</b> <b>m</b>	<b>18</b>	18 / Auro Fabio B. Ortega / Karin Ortega								
		Cat / NL / Largada		CAAT / 18 / 08:18:00						
		45°		KARMANN GHIA						
PC	Tp	Trc	DistPC	Ideal	Passagem	Pen	Erro	Pontos	NoPC	AtePC
1	Tmp	1	0.148	8:18:29.60	8:18:27.48	0	2s	-2	25°	33°
2	Tmp	10	6.608	8:24:39.31	8:24:45.77	0	6s	+6	32°	22°
3	Tmp	15	13.872	8:31:12.14	8:31:15.51	0	3s	+3	26°	22°
4	Tmp	16	15.553	8:32:31.46	8:32:50.76	0	19s	+19	43°	33°
5	Tmp	22	18.818	8:37:02.30	8:37:33.77	0	31s	+31	45°	40°
6	Tmp	29	21.498	8:42:09.82	8:42:51.31	0	41s	+41	28°	35°
7	Tmp	31	23.548	8:44:23.26	8:44:42.53	0	19s	+19	29°	33°
8	Tmp	36	28.968	8:50:05.61	8:50:16.24	0	11s	+11	36°	29°
9	Tmp	38	29.584	8:51:00.44	8:51:17.51	0	17s	+17	39°	29°
10	Tmp	41	0.255	9:00:24.96	--:--:--	0		+600	48°	37°
11	Tmp	42	2.448	9:04:08.81	--:--:--	0		+600	48°	40°
12	Tmp	46	3.987	9:06:38.11	--:--:--	0		+600	48°	41°
13	Tmp	46	4.678	9:07:41.89	--:--:--	0		+600	48°	42°
14	Tmp	54	9.938	9:13:54.99	9:14:01.12	0	6s	+6	9°	38°
15	Tmp	57	12.324	9:17:17.91	9:17:31.05	0	13s	+13	25°	36°
16	Tmp	63	21.435	9:25:54.06	9:26:55.65	0	1m02s	+62	35°	36°
17	Tmp	68	23.853	9:28:21.74	9:28:51.37	0	30s	+30	33°	35°
18	Tmp	72	1.772	9:32:37.45	9:32:46.61	0	9s	+9	23°	34°
19	Tmp	75	5.123	9:35:37.15	9:35:42.40	0	5s	+5	24°	34°
20	Tmp	79	9.069	9:39:32.64	9:39:23.65	0	9s	-9	31°	34°
21	Tmp	82	13.256	9:43:56.92	9:43:26.35	0	31s	-31	37°	34°
22	Tmp	87	16.703	9:48:28.74	9:48:28.38	0	0s	0	3°	34°
23	Pass	91	1.007	10:24:59.49	10:17:31.52	0	7m28s	0	34°	34°
24	Tmp	94	0.281	10:36:22.99	10:36:15.23	0	8s	-8	30°	34°
25	Tmp	95	1.524	10:38:59.93	10:40:45.94	0	1m46s	+106	41°	35°
26	Tmp	98	2.801	10:41:18.07	10:42:27.07	0	1m09s	+69	39°	35°
27	Tmp	102	9.150	10:51:25.08	10:51:38.71	0	14s	+14	33°	35°
28	Tmp	110	14.602	11:00:36.25	11:00:28.63	0	8s	-8	33°	35°
29	Tmp	122	25.559	11:14:37.04	11:14:48.35	0	11s	+11	15°	33°
30	Tmp	128	31.318	11:25:52.60	11:26:06.90	0	14s	+14	34°	33°
31	Tmp	137	0.327	11:53:23.26	11:53:24.32	0	1s	+1	6°	33°
32	Tmp	142	2.591	11:58:35.86	11:58:22.80	0	13s	-13	23°	33°
33	Tmp	148	4.501	12:02:44.14	12:01:47.57	0	57s	-57	46°	33°
34	Tmp	151	6.533	12:06:28.53	12:05:29.10	0	59s	-59	47°	33°
35	Tmp	154	7.900	12:09:15.50	12:22:38.80	0	13m23s	+600	50°	35°
36	Tmp	157	1.078	12:18:15.99	12:27:59.48	0	9m43s	[+583]	48°	35°
37	Tmp	161	3.109	12:22:41.32	12:31:32.05	0	8m51s	+531	48°	41°
38	Tmp	163	4.183	12:25:02.61	12:33:37.10	0	8m34s	+514	48°	43°
39	Tmp	178	1.660	12:46:36.69	12:51:48.85	0	5m12s	+312	48°	43°
40	Tmp	179	3.759	12:49:12.93	12:53:43.34	0	4m30s	+270	48°	44°
41	Tmp	182	6.661	12:52:52.58	12:56:41.01	0	3m48s	+228	48°	44°
42	Tmp	187	9.823	12:56:27.69	12:59:53.51	0	3m26s	+206	48°	44°
43	Tmp	189	10.826	12:57:35.59	13:00:45.58	0	3m10s	+190	48°	45°
44	Tmp	191	13.636	13:00:34.53	13:03:18.96	0	2m44s	+164	48°	45°
45	Tmp	192	14.553	13:01:30.56	13:04:08.39	0	2m38s	+158	48°	45°
46	Tmp	194	15.591	13:02:33.91	13:05:41.24	0	3m07s	+187	48°	45°
<b>Num</b>	<b>18</b>	<b>Pen</b>	<b>0</b>	<b>PCZ</b>	<b>1</b>	<b>Total PP</b>	<b>6434</b>	<b>Col. Final</b>	<b>45°</b>	





Performance Individual

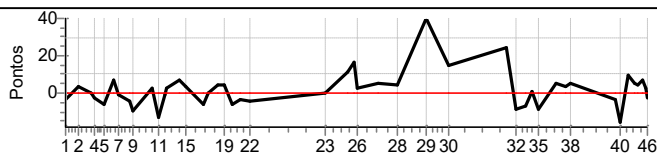
PC	Tp	Trc	DistPC	Ideal	Passagem	Pen	Erro	Pontos	NoPC	AtePC
<b>N</b>	<b>19</b>	19 / Felix Guisard / Bruno Guisard Dias								
		Cat / NL / Largada		CAAT / 19 / 08:19:00						
		<b>22°</b>		GURGEL X12 TOCANTINS						
PC	Tp	Trc	DistPC	Ideal	Passagem	Pen	Erro	Pontos	NoPC	AtePC
1	Tmp	1	0.148	8:19:29.60	8:19:24.92	0	5s	-5	43°	43°
2	Tmp	10	6.608	8:25:39.31	8:25:20.14	0	19s	-19	43°	49°
3	Tmp	15	13.872	8:32:12.14	8:31:53.60	0	19s	-19	44°	47°
4	Tmp	16	15.553	8:33:31.46	8:33:11.91	0	20s	-20	44°	46°
5	Tmp	22	18.818	8:38:02.30	8:37:37.48	0	25s	-25	42°	46°
6	Tmp	29	21.498	8:43:09.82	--:--:--:--	0		+600	49°	47°
7	Tmp	31	23.548	8:45:23.26	8:45:23.21	0	0s	0	2°	44°
8	Tmp	36	28.968	8:51:05.61	8:51:11.74	0	6s	+6	26°	43°
9	Tmp	38	29.584	8:52:00.44	8:51:58.89	0	2s	-2	11°	41°
10	Tmp	41	0.255	9:01:24.96	9:01:24.01	0	1s	-1	4°	35°
11	Tmp	42	2.448	9:05:08.81	9:04:50.19	0	19s	-19	24°	30°
12	Tmp	46	3.987	9:07:38.11	9:07:14.52	0	24s	-24	26°	27°
13	Tmp	46	4.678	9:08:41.89	9:08:19.11	0	23s	-23	25°	27°
14	Tmp	54	9.938	9:14:54.99	9:14:42.17	0	13s	-13	19°	26°
15	Tmp	57	12.324	9:18:17.91	9:18:25.05	0	7s	+7	18°	26°
16	Tmp	63	21.435	9:26:54.06	9:27:23.98	0	30s	[+30]	30°	26°
17	Tmp	68	23.853	9:29:21.74	9:29:44.82	0	23s	+23	31°	26°
18	Tmp	72	1.772	9:33:37.45	9:33:37.29	0	0s	0	2°	26°
19	Tmp	75	5.123	9:36:37.15	9:36:37.92	0	1s	+1	8°	25°
20	Tmp	79	9.069	9:40:32.64	9:40:25.91	0	7s	-7	30°	25°
21	Tmp	82	13.256	9:44:56.92	9:44:50.31	0	7s	-7	26°	25°
22	Tmp	87	16.703	9:49:28.74	9:49:13.10	0	16s	-16	34°	25°
23	Pass	91	1.007	10:25:59.49	10:10:17.92	0	15m42s	0	33°	25°
24	Tmp	94	0.281	10:37:22.99	10:37:00.82	0	22s	-22	37°	24°
25	Tmp	95	1.524	10:39:59.93	10:39:35.28	0	25s	-25	25°	24°
26	Tmp	98	2.801	10:42:18.07	10:41:57.26	0	21s	-21	26°	22°
27	Tmp	102	9.150	10:52:25.08	10:52:25.06	0	0s	0	4°	22°
28	Tmp	110	14.602	11:01:36.25	11:01:06.81	0	29s	-29	40°	23°
29	Tmp	122	25.559	11:15:37.04	11:15:59.96	0	23s	+23	21°	23°
30	Tmp	128	31.318	11:26:52.60	11:26:47.47	0	5s	-5	21°	23°
31	Tmp	137	0.327	11:54:23.26	11:54:49.15	0	26s	+26	43°	23°
32	Tmp	142	2.591	11:59:35.86	11:59:15.61	0	20s	-20	34°	23°
33	Tmp	148	4.501	12:03:44.14	12:03:10.36	0	34s	-34	38°	23°
34	Tmp	151	6.533	12:07:28.53	12:07:12.95	0	16s	-16	39°	23°
35	Tmp	154	7.900	12:10:15.50	12:09:38.73	0	37s	-37	39°	23°
36	Tmp	157	1.078	12:19:15.99	12:18:24.33	0	52s	-52	45°	23°
37	Tmp	161	3.109	12:23:41.32	12:23:17.28	0	24s	-24	43°	23°
38	Tmp	163	4.183	12:26:02.61	12:26:04.51	0	2s	+2	9°	22°
39	Tmp	178	1.660	12:47:36.69	12:47:36.91	0	0s	0	4°	22°
40	Tmp	179	3.759	12:50:12.93	12:50:08.53	0	4s	-4	22°	22°
41	Tmp	182	6.661	12:53:52.58	12:53:56.25	0	4s	+4	10°	22°
42	Tmp	187	9.823	12:57:27.69	12:57:44.57	0	17s	+17	30°	22°
43	Tmp	189	10.826	12:58:35.59	12:58:41.81	0	6s	+6	28°	22°
44	Tmp	191	13.636	13:01:34.53	13:01:34.24	0	0s	0	2°	22°
45	Tmp	192	14.553	13:02:30.56	13:02:29.58	0	1s	-1	7°	22°
46	Tmp	194	15.591	13:03:33.91	13:03:30.93	0	3s	-3	22°	22°
<b>Num</b>	<b>19</b>	<b>Pen</b>	<b>0</b>	<b>PCZ</b>	<b>5</b>	<b>Total PP</b>	<b>1208</b>	<b>Col. Final</b>	<b>22°</b>	





Performance Individual

PC	Tp	Trc	DistPC	Ideal	Passagem	Pen	Erro	Pontos	NoPC	AtePC
<b>N</b> <b>u</b> <b>m</b>	<b>20</b>	20 / Felipe Alburgueti / João Fabio dos Santos								
		Cat / NL / Largada		CAAT / 20 / 08:20:00						
		9º		F-100						
PC	Tp	Trc	DistPC	Ideal	Passagem	Pen	Erro	Pontos	NoPC	AtePC
1	Tmp	1	0.148	8:20:29.60	8:20:25.38	0	4s	-4	40º	41º
2	Tmp	10	6.608	8:26:39.31	8:26:42.77	0	3s	+3	19º	33º
3	Tmp	15	13.872	8:33:12.14	8:33:11.80	0	0s	0	2º	15º
4	Tmp	16	15.553	8:34:31.46	8:34:28.66	0	3s	-3	22º	18º
5	Tmp	22	18.818	8:39:02.30	8:38:56.21	0	6s	-6	28º	22º
6	Tmp	29	21.498	8:44:09.82	8:44:17.27	0	7s	+7	22º	16º
7	Tmp	31	23.548	8:46:23.26	8:46:22.13	0	1s	-1	5º	11º
8	Tmp	36	28.968	8:52:05.61	8:52:00.92	0	5s	-5	24º	11º
9	Tmp	38	29.584	8:53:00.44	8:52:50.50	0	10s	-10	36º	14º
10	Tmp	41	0.255	9:02:24.96	9:02:27.05	0	2s	+2	8º	11º
11	Tmp	42	2.448	9:06:08.81	9:05:56.28	0	13s	-13	21º	12º
12	Tmp	46	3.987	9:08:38.11	9:08:37.39	0	1s	-1	5º	11º
13	Tmp	46	4.678	9:09:41.89	9:09:43.87	0	2s	+2	8º	10º
14	Tmp	54	9.938	9:15:54.99	9:16:02.35	0	7s	+7	10º	8º
15	Tmp	57	12.324	9:19:17.91	9:19:20.60	0	3s	+3	8º	8º
16	Tmp	63	21.435	9:27:54.06	9:27:48.41	0	6s	-6	8º	8º
17	Tmp	68	23.853	9:30:21.74	9:30:21.35	0	0s	0	1º	7º
18	Tmp	72	1.772	9:34:37.45	9:34:41.39	0	4s	+4	8º	7º
19	Tmp	75	5.123	9:37:37.15	9:37:41.07	0	4s	+4	22º	7º
20	Tmp	79	9.069	9:41:32.64	9:41:26.27	0	6s	-6	26º	7º
21	Tmp	82	13.256	9:45:56.92	9:45:53.04	0	4s	-4	20º	6º
22	Tmp	87	16.703	9:50:28.74	9:50:23.54	0	5s	-5	25º	6º
23	Pass	91	1.007	10:26:59.49	10:10:23.14	0	16m36s	0	32º	6º
24	Tmp	94	0.281	10:38:22.99	10:38:34.39	0	11s	+11	34º	6º
25	Tmp	95	1.524	10:40:59.93	10:41:16.33	0	16s	+16	21º	7º
26	Tmp	98	2.801	10:43:18.07	10:43:20.41	0	2s	+2	13º	7º
27	Tmp	102	9.150	10:53:25.08	10:53:30.32	0	5s	+5	23º	7º
28	Tmp	110	14.602	11:02:36.25	11:02:40.32	0	4s	+4	21º	7º
29	Tmp	122	25.559	11:16:37.04	11:17:17.41	0	40s	[+40]	29º	7º
30	Tmp	128	31.318	11:27:52.60	11:28:07.69	0	15s	+15	35º	8º
31	Tmp	137	0.327	11:55:23.26	11:55:47.07	0	24s	+24	42º	8º
32	Tmp	142	2.591	12:00:35.86	12:00:27.25	0	9s	-9	19º	9º
33	Tmp	148	4.501	12:04:44.14	12:04:37.24	0	7s	-7	27º	9º
34	Tmp	151	6.533	12:08:28.53	12:08:29.46	0	1s	+1	9º	9º
35	Tmp	154	7.900	12:11:15.50	12:11:06.24	0	9s	-9	13º	9º
36	Tmp	157	1.078	12:20:15.99	12:20:21.45	0	5s	+5	14º	9º
37	Tmp	161	3.109	12:24:41.32	12:24:44.50	0	3s	+3	16º	9º
38	Tmp	163	4.183	12:27:02.61	12:27:07.88	0	5s	+5	24º	9º
39	Tmp	178	1.660	12:48:36.69	12:48:32.93	0	4s	-4	25º	9º
40	Tmp	179	3.759	12:51:12.93	12:50:56.96	0	16s	-16	41º	9º
41	Tmp	182	6.661	12:54:52.58	12:55:01.50	0	9s	+9	27º	9º
42	Tmp	187	9.823	12:58:27.69	12:58:32.80	0	5s	+5	17º	9º
43	Tmp	189	10.826	12:59:35.59	12:59:40.04	0	4s	+4	21º	9º
44	Tmp	191	13.636	13:02:34.53	13:02:41.33	0	7s	+7	31º	9º
45	Tmp	192	14.553	13:03:30.56	13:03:32.91	0	2s	+2	13º	9º
46	Tmp	194	15.591	13:04:33.91	13:04:30.56	0	3s	-3	21º	9º
<b>Num</b>	<b>20</b>	<b>Pen</b>	<b>0</b>	<b>PCZ</b>	<b>2</b>	<b>Total PP</b>	<b>262</b>	<b>Col. Final</b>	<b>9º</b>	



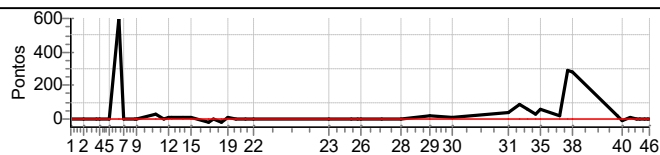


Performance Individual

PC	Tp	Trc	DistPC	Ideal	Passagem	Pen	Erro	Pontos	NoPC	AtePC
N u m	21	21 / Mariana Viveiro Godoy / Marcelo de Souza Godoy								
		Cat / NL / Largada		CAAT / 21 / 08:21:00						
		CHEVETTE								

PC	Tp	Trc	DistPC	Ideal	Passagem	Pen	Erro	Pontos	NoPC	AtePC
1	Tmp	1	0.148	8:21:29.60	8:21:31.46	0	2s	+2	24°	16°
2	Tmp	10	6.608	8:27:39.31	8:27:39.72	0	0s	0	4°	3°
3	Tmp	15	13.872	8:34:12.14	8:34:12.28	0	0s	0	1°	1°
4	Tmp	16	15.553	8:35:31.46	8:35:33.93	0	2s	+2	14°	2°
5	Tmp	22	18.818	8:40:02.30	8:40:08.01	0	6s	+6	27°	3°
6	Tmp	29	21.498	8:45:09.82	--:--:--	0		+600	48°	39°
7	Tmp	31	23.548	8:47:23.26	8:47:21.26	0	2s	-2	11°	40°
8	Tmp	36	28.968	8:53:05.61	8:53:03.63	0	2s	-2	11°	35°
9	Tmp	38	29.584	8:54:00.44	8:54:06.80	0	6s	+6	27°	36°
10	Tmp	41	0.255	9:03:24.96	9:03:58.45	0	33s	+33	22°	29°
11	Tmp	42	2.448	9:07:08.81	9:07:06.29	0	3s	-3	8°	28°
12	Tmp	46	3.987	9:09:38.11	9:09:47.15	0	9s	+9	20°	24°
13	Tmp	46	4.678	9:10:41.89	9:10:52.78	0	11s	+11	21°	24°
14	Tmp	54	9.938	9:16:54.99	9:17:05.59	0	11s	+11	16°	24°
15	Tmp	57	12.324	9:20:17.91	9:20:28.51	0	11s	+11	22°	24°
16	Tmp	63	21.435	9:28:54.06	9:28:39.69	0	14s	-14	17°	24°
17	Tmp	68	23.853	9:31:21.74	9:31:26.56	0	5s	+5	20°	23°
18	Tmp	72	1.772	9:35:37.45	9:35:19.92	0	18s	-18	27°	23°
19	Tmp	75	5.123	9:38:37.15	9:38:45.64	0	8s	+8	31°	23°
20	Tmp	79	9.069	9:42:32.64	9:42:36.07	0	3s	+3	16°	23°
21	Tmp	82	13.256	9:46:56.92	9:46:59.58	0	3s	+3	13°	22°
22	Tmp	87	16.703	9:51:28.74	9:51:29.91	0	1s	+1	7°	22°
23	Pass	91	1.007	10:27:59.49	10:11:21.66	0	16m38s	0	31°	22°
24	Tmp	94	0.281	10:39:22.99	10:39:20.95	0	2s	-2	10°	22°
25	Tmp	95	1.524	10:41:59.93	10:42:05.27	0	5s	+5	11°	20°
26	Tmp	98	2.801	10:44:18.07	10:44:19.49	0	1s	+1	7°	20°
27	Tmp	102	9.150	10:54:25.08	10:54:29.28	0	4s	+4	19°	20°
28	Tmp	110	14.602	11:03:36.25	11:03:42.22	0	6s	+6	29°	20°
29	Tmp	122	25.559	11:17:37.04	11:17:55.01	0	18s	+18	19°	20°
30	Tmp	128	31.318	11:28:52.60	11:29:03.06	0	10s	+10	30°	20°
31	Tmp	137	0.327	11:56:23.26	11:57:03.62	0	40s	+40	44°	21°
32	Tmp	142	2.591	12:01:35.86	12:03:03.83	0	1m28s	+88	47°	21°
33	Tmp	148	4.501	12:05:44.14	12:06:48.08	0	1m04s	+64	47°	21°
34	Tmp	151	6.533	12:09:28.53	12:10:02.96	0	34s	+34	43°	21°
35	Tmp	154	7.900	12:12:15.50	12:13:12.73	0	57s	+57	45°	22°
36	Tmp	157	1.078	12:21:15.99	12:21:33.27	0	17s	+17	39°	22°
37	Tmp	161	3.109	12:25:41.32	12:30:30.70	0	4m49s	[+289]	47°	22°
38	Tmp	163	4.183	12:28:02.61	12:32:44.93	0	4m42s	+282	47°	26°
39	Tmp	178	1.660	12:49:36.69	12:50:01.09	0	24s	+24	42°	25°
40	Tmp	179	3.759	12:52:12.93	12:52:00.71	0	12s	-12	36°	25°
41	Tmp	182	6.661	12:55:52.58	12:56:07.43	0	15s	+15	38°	25°
42	Tmp	187	9.823	12:59:27.69	12:59:31.75	0	4s	+4	16°	25°
43	Tmp	189	10.826	13:00:35.59	13:00:35.09	0	1s	-1	7°	25°
44	Tmp	191	13.636	13:03:34.53	13:03:37.28	0	3s	+3	25°	25°
45	Tmp	192	14.553	13:04:30.56	13:04:36.85	0	6s	+6	27°	25°
46	Tmp	194	15.591	13:05:33.91	13:05:38.04	0	4s	+4	25°	25°

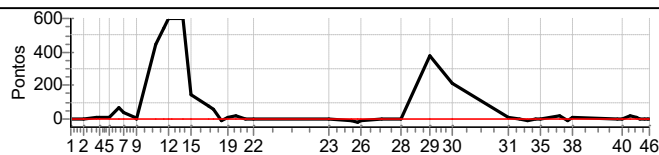
Num	21	Pen	0	PCZ	2	Total PP	1447	Col. Final	25°
-----	----	-----	---	-----	---	----------	------	------------	-----





Performance Individual

PC	Tp	Trc	DistPC	Ideal	Passagem	Pen	Erro	Pontos	NoPC	AtePC
<b>N</b> <b>u</b> <b>m</b>	<b>23</b>	23 / Joao Henrique S. T. Fusco / Nilson Carlos da Silva								
		Cat / NL / Largada		CAAT / 23 / 08:23:00						
		34º		FUSCA						
PC	Tp	Trc	DistPC	Ideal	Passagem	Pen	Erro	Pontos	NoPC	AtePC
1	Tmp	1	0.148	8:23:29.60	8:23:24.83	0	5s	-5	42º	42º
2	Tmp	10	6.608	8:29:39.31	8:29:38.13	0	1s	-1	9º	35º
3	Tmp	15	13.872	8:36:12.14	8:36:15.37	0	3s	+3	25º	26º
4	Tmp	16	15.553	8:37:31.46	8:37:34.59	0	3s	+3	21º	24º
5	Tmp	22	18.818	8:42:02.30	8:42:06.20	0	4s	+4	21º	21º
6	Tmp	29	21.498	8:47:09.82	8:48:12.25	0	1m02s	+62	33º	17º
7	Tmp	31	23.548	8:49:23.26	8:50:03.94	0	41s	+41	40º	27º
8	Tmp	36	28.968	8:55:05.61	8:55:08.58	0	3s	+3	14º	24º
9	Tmp	38	29.584	8:56:00.44	8:55:58.77	0	2s	-2	10º	23º
10	Tmp	41	0.255	9:05:24.96	9:12:51.44	0	7m26s	+446	34º	20º
11	Tmp	42	2.448	9:09:08.81	9:18:14.71	0	9m06s	[+546]	36º	25º
12	Tmp	46	3.987	9:11:38.11	--:--:--	0		+600	47º	34º
13	Tmp	46	4.678	9:12:41.89	--:--:--	0		+600	47º	35º
14	Tmp	54	9.938	9:18:54.99	--:--:--	0		+600	49º	35º
15	Tmp	57	12.324	9:22:17.91	9:24:42.20	0	2m24s	+144	41º	35º
16	Tmp	63	21.435	9:30:54.06	9:32:10.27	0	1m16s	+76	37º	37º
17	Tmp	68	23.853	9:33:21.74	9:34:20.18	0	58s	+58	36º	37º
18	Tmp	72	1.772	9:37:37.45	9:37:29.89	0	8s	-8	21º	35º
19	Tmp	75	5.123	9:40:37.15	9:40:39.82	0	3s	+3	16º	35º
20	Tmp	79	9.069	9:44:32.64	9:44:48.11	0	15s	+15	34º	35º
21	Tmp	82	13.256	9:48:56.92	9:48:49.89	0	7s	-7	25º	35º
22	Tmp	87	16.703	9:53:28.74	9:53:22.03	0	7s	-7	29º	35º
23	Pass	91	1.007	10:29:59.49	10:22:21.72	0	7m38s	0	30º	35º
24	Tmp	94	0.281	10:41:22.99	10:41:11.96	0	11s	-11	33º	35º
25	Tmp	95	1.524	10:43:59.93	10:43:37.98	0	22s	-22	24º	34º
26	Tmp	98	2.801	10:46:18.07	10:46:05.22	0	13s	-13	23º	34º
27	Tmp	102	9.150	10:56:25.08	10:56:18.96	0	6s	-6	27º	34º
28	Tmp	110	14.602	11:05:36.25	11:05:32.49	0	4s	-4	20º	34º
29	Tmp	122	25.559	11:19:37.04	11:25:58.38	0	6m21s	+381	46º	34º
30	Tmp	128	31.318	11:30:52.60	11:34:21.93	0	3m29s	+209	46º	35º
31	Tmp	137	0.327	11:58:23.26	11:58:31.59	0	8s	+8	35º	35º
32	Tmp	142	2.591	12:03:35.86	12:03:29.15	0	7s	-7	17º	35º
33	Tmp	148	4.501	12:07:44.14	12:07:33.07	0	11s	-11	31º	35º
34	Tmp	151	6.533	12:11:28.53	12:11:28.56	0	0s	0	2º	35º
35	Tmp	154	7.900	12:14:15.50	12:14:11.07	0	4s	-4	4º	33º
36	Tmp	157	1.078	12:23:15.99	12:23:32.67	0	17s	+17	38º	33º
37	Tmp	161	3.109	12:27:41.32	12:27:32.46	0	9s	-9	32º	34º
38	Tmp	163	4.183	12:30:02.61	12:30:06.90	0	4s	+4	19º	34º
39	Tmp	178	1.660	12:51:36.69	12:51:38.36	0	2s	+2	17º	34º
40	Tmp	179	3.759	12:54:12.93	12:54:14.70	0	2s	+2	15º	34º
41	Tmp	182	6.661	12:57:52.58	12:58:06.01	0	13s	+13	34º	34º
42	Tmp	187	9.823	13:01:27.69	13:01:35.48	0	8s	+8	23º	34º
43	Tmp	189	10.826	13:02:35.59	13:02:29.79	0	6s	-6	27º	34º
44	Tmp	191	13.636	13:05:34.53	13:05:33.11	0	1s	-1	9º	34º
45	Tmp	192	14.553	13:06:30.56	13:06:27.43	0	3s	-3	17º	34º
46	Tmp	194	15.591	13:07:33.91	13:07:32.20	0	2s	-2	14º	34º
<b>Num</b>	<b>23</b>	<b>Pen</b>	<b>0</b>	<b>PCZ</b>	<b>1</b>	<b>Total PP</b>	<b>3431</b>	<b>Col. Final</b>	<b>34º</b>	



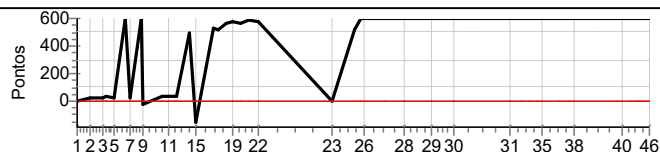


Performance Individual

PC	Tp	Trc	DistPC	Ideal	Passagem	Pen	Erro	Pontos	NoPC	AtePC	
N u m	24	24 / Paulo Cesar Mantovani / Regina Lima Mantovani									
		Cat / NL / Largada		CAAT / 24 / 08:24:00							
		49° DIPLOMATA									

PC	Tp	Trc	DistPC	Ideal	Passagem	Pen	Erro	Pontos	NoPC	AtePC
1	Tmp	1	0.148	8:24:29.60	8:24:27.73	0	2s	-2	23°	32°
2	Tmp	10	6.608	8:30:39.31	8:30:55.42	0	16s	+16	40°	23°
3	Tmp	15	13.872	8:37:12.14	8:37:36.02	0	24s	+24	46°	42°
4	Tmp	16	15.553	8:38:31.46	8:39:01.62	0	30s	+30	46°	45°
5	Tmp	22	18.818	8:43:02.30	8:43:18.07	0	16s	+16	39°	45°
6	Tmp	29	21.498	8:48:09.82	--:--:--	0		+600	47°	46°
7	Tmp	31	23.548	8:50:23.26	8:50:45.36	0	22s	+22	30°	43°
8	Tmp	36	28.968	8:56:05.61	--:--:--	0		+600	50°	48°
9	Tmp	38	29.584	8:57:00.44	8:56:38.86	0	22s	-22	40°	48°
10	Tmp	41	0.255	9:06:24.96	9:07:03.24	0	38s	+38	23°	46°
11	Tmp	42	2.448	9:10:08.81	9:10:43.85	0	35s	+35	27°	41°
12	Tmp	46	3.987	9:12:38.11	9:13:11.46	0	33s	+33	27°	35°
13	Tmp	46	4.678	9:13:41.89	9:14:18.31	0	36s	+36	28°	34°
14	Tmp	54	9.938	9:19:54.99	9:28:06.79	0	8m12s	+492	37°	32°
15	Tmp	57	12.324	9:23:17.91	9:20:41.30	0	2m37s	-157	42°	32°
16	Tmp	63	21.435	9:31:54.06	9:40:44.18	0	8m50s	+530	47°	34°
17	Tmp	68	23.853	9:34:21.74	9:43:01.65	0	8m40s	+520	47°	36°
18	Tmp	72	1.772	9:38:37.45	9:47:56.83	0	9m19s	+559	47°	37°
19	Tmp	75	5.123	9:41:37.15	9:51:18.63	0	9m41s	+581	47°	40°
20	Tmp	79	9.069	9:45:32.64	9:55:01.08	0	9m28s	+568	47°	44°
21	Tmp	82	13.256	9:49:56.92	9:59:45.31	0	9m48s	[+588]	46°	46°
22	Tmp	87	16.703	9:54:28.74	10:04:10.78	0	9m42s	+582	46°	46°
23	Pass	91	1.007	10:30:59.49	10:22:17.05	0	8m42s	0	29°	46°
24	Tmp	94	0.281	10:42:22.99	10:51:05.48	0	8m42s	+522	48°	47°
25	Tmp	95	1.524	10:44:59.93	11:23:26.03	0	38m26s	+600	49°	47°
26	Tmp	98	2.801	10:47:18.07	11:25:31.73	0	38m14s	+600	49°	47°
27	Tmp	102	9.150	10:57:25.08	11:34:35.36	0	37m10s	+600	49°	47°
28	Tmp	110	14.602	11:06:36.25	11:42:35.81	0	36m00s	+600	49°	47°
29	Tmp	122	25.559	11:20:37.04	12:01:55.35	0	41m18s	+600	49°	48°
30	Tmp	128	31.318	11:31:52.60	12:12:45.61	0	40m53s	+600	49°	48°
31	Tmp	137	0.327	11:59:23.26	12:35:49.95	0	36m27s	+600	50°	48°
32	Tmp	142	2.591	12:04:35.86	12:41:31.10	0	36m55s	+600	50°	49°
33	Tmp	148	4.501	12:08:44.14	12:45:10.10	0	36m26s	+600	50°	49°
34	Tmp	151	6.533	12:12:28.53	12:48:30.10	0	36m02s	+600	50°	49°
35	Tmp	154	7.900	12:15:15.50	12:50:39.46	0	35m24s	+600	49°	49°
36	Tmp	157	1.078	12:24:15.99	12:56:55.66	0	32m40s	+600	50°	49°
37	Tmp	161	3.109	12:28:41.32	13:01:21.29	0	32m40s	+600	50°	49°
38	Tmp	163	4.183	12:31:02.61	13:04:03.45	0	33m01s	+600	50°	49°
39	Tmp	178	1.660	12:52:36.69	13:22:50.68	0	30m14s	+600	50°	49°
40	Tmp	179	3.759	12:55:12.93	13:25:04.53	0	29m52s	+600	50°	49°
41	Tmp	182	6.661	12:58:52.58	13:28:46.61	0	29m54s	+600	50°	49°
42	Tmp	187	9.823	13:02:27.69	13:32:40.44	0	30m13s	+600	50°	49°
43	Tmp	189	10.826	13:03:35.59	13:33:40.16	0	30m05s	+600	50°	49°
44	Tmp	191	13.636	13:06:34.53	13:36:30.23	0	29m56s	+600	50°	49°
45	Tmp	192	14.553	13:07:30.56	13:37:32.19	0	30m02s	+600	50°	49°
46	Tmp	194	15.591	13:08:33.91	13:38:36.70	0	30m03s	+600	50°	49°

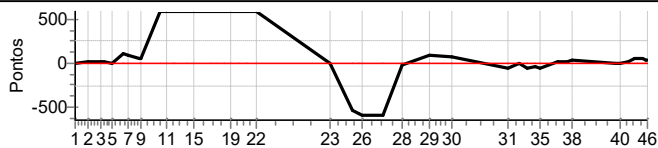
Num	24	Pen	0	PCZ	0	Total PP	19185	Col. Final	49°
-----	----	-----	---	-----	---	----------	-------	------------	-----





Performance Individual

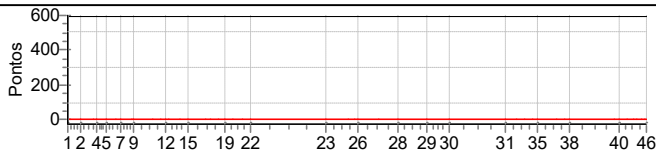
PC	Tp	Trc	DistPC	Ideal	Passagem	Pen	Erro	Pontos	NoPC	AtePC
<b>N</b> <b>u</b> <b>m</b>	<b>25</b>	25 / Wellington F. Marques / Marcelo Donatti								
		Cat / NL / Largada		CAAT / 25 / 08:25:00						
		48°		SEVEN						
PC	Tp	Trc	DistPC	Ideal	Passagem	Pen	Erro	Pontos	NoPC	AtePC
1	Tmp	1	0.148	8:25:29.60	8:25:30.44	0	1s	+1	11°	9°
2	Tmp	10	6.608	8:31:39.31	8:31:57.00	0	18s	+18	42°	15°
3	Tmp	15	13.872	8:38:12.14	8:38:22.38	0	10s	+10	41°	38°
4	Tmp	16	15.553	8:39:31.46	8:39:42.89	0	11s	+11	42°	40°
5	Tmp	22	18.818	8:44:02.30	8:43:58.11	0	4s	-4	20°	38°
6	Tmp	29	21.498	8:49:09.82	8:50:54.70	0	1m45s	[+105]	39°	32°
7	Tmp	31	23.548	8:51:23.26	8:52:50.29	0	1m27s	+87	47°	36°
8	Tmp	36	28.968	8:57:05.61	8:58:03.36	0	58s	+58	41°	33°
9	Tmp	38	29.584	8:58:00.44	8:58:55.87	0	55s	+55	46°	32°
10	Tmp	41	0.255	9:07:24.96	9:30:35.06	0	23m10s	+600	47°	38°
11	Tmp	42	2.448	9:11:08.81	9:33:06.47	0	21m58s	+600	47°	42°
12	Tmp	46	3.987	9:13:38.11	9:35:15.56	0	21m37s	+600	46°	42°
13	Tmp	46	4.678	9:14:41.89	9:36:00.29	0	21m18s	+600	46°	43°
14	Tmp	54	9.938	9:20:54.99	9:41:15.43	0	20m20s	+600	48°	43°
15	Tmp	57	12.324	9:24:17.91	9:43:40.46	0	19m23s	+600	50°	48°
16	Tmp	63	21.435	9:32:54.06	9:51:43.44	0	18m49s	+600	50°	48°
17	Tmp	68	23.853	9:35:21.74	9:54:09.26	0	18m48s	+600	50°	48°
18	Tmp	72	1.772	9:39:37.45	9:56:09.21	0	16m32s	+600	50°	48°
19	Tmp	75	5.123	9:42:37.15	9:59:15.47	0	16m38s	+600	50°	49°
20	Tmp	79	9.069	9:46:32.64	10:02:41.02	0	16m08s	+600	50°	49°
21	Tmp	82	13.256	9:50:56.92	10:06:35.56	0	15m39s	+600	50°	49°
22	Tmp	87	16.703	9:55:28.74	10:10:06.57	0	14m38s	+600	50°	49°
23	Pass	91	1.007	10:31:59.49	10:22:18.03	0	9m41s	0	28°	48°
24	Tmp	94	0.281	10:43:22.99	10:34:18.42	0	9m05s	-545	49°	49°
25	Tmp	95	1.524	10:45:59.93	10:36:21.17	0	9m39s	-579	47°	49°
26	Tmp	98	2.801	10:48:18.07	10:38:13.23	0	10m05s	-600	48°	49°
27	Tmp	102	9.150	10:58:25.08	10:48:00.96	0	10m24s	-600	48°	49°
28	Tmp	110	14.602	11:07:36.25	11:07:16.53	0	20s	-20	38°	49°
29	Tmp	122	25.559	11:21:37.04	11:23:11.50	0	1m34s	+94	40°	49°
30	Tmp	128	31.318	11:32:52.60	11:34:15.85	0	1m23s	+83	45°	49°
31	Tmp	137	0.327	12:00:23.26	11:59:36.35	0	47s	-47	45°	49°
32	Tmp	142	2.591	12:05:35.86	12:05:38.21	0	2s	+2	4°	48°
33	Tmp	148	4.501	12:09:44.14	12:08:56.97	0	47s	-47	42°	48°
34	Tmp	151	6.533	12:13:28.53	12:12:45.03	0	44s	-44	44°	48°
35	Tmp	154	7.900	12:16:15.50	12:15:13.05	0	1m02s	-62	46°	48°
36	Tmp	157	1.078	12:25:15.99	12:25:28.44	0	12s	+12	31°	48°
37	Tmp	161	3.109	12:29:41.32	12:29:57.21	0	16s	+16	41°	48°
38	Tmp	163	4.183	12:32:02.61	12:32:34.92	0	32s	+32	42°	48°
39	Tmp	178	1.660	12:53:36.69	12:53:41.41	0	5s	+5	29°	48°
40	Tmp	179	3.759	12:56:12.93	12:56:10.31	0	3s	-3	20°	48°
41	Tmp	182	6.661	12:59:52.58	13:00:04.42	0	12s	+12	32°	48°
42	Tmp	187	9.823	13:03:27.69	13:04:29.63	0	1m02s	+62	45°	48°
43	Tmp	189	10.826	13:04:35.59	13:05:35.65	0	1m00s	+60	45°	48°
44	Tmp	191	13.636	13:07:34.53	13:08:21.43	0	47s	+47	44°	48°
45	Tmp	192	14.553	13:08:30.56	13:09:16.04	0	45s	+45	44°	48°
46	Tmp	194	15.591	13:09:33.91	13:10:15.25	0	41s	+41	44°	48°
<b>Num</b>	<b>25</b>	<b>Pen</b>	<b>0</b>	<b>PCZ</b>	<b>0</b>	<b>Total PP</b>	<b>11102</b>	<b>Col. Final</b>	<b>48°</b>	





Performance Individual

PC	Tp	Trc	DistPC	Ideal	Passagem	Pen	Erro	Pontos	NoPC	AtePC
<b>N</b> <b>u</b> <b>m</b>	<b>26</b>	26 / Aguinaldo de Castro / Tania Mara Lobato								
		Cat / NL / Largada		CAAT / 26 / 08:26:00						
		51°		COUPE BUSINESS						
PC	Tp	Trc	DistPC	Ideal	Passagem	Pen	Erro	Pontos	NoPC	AtePC
1	Tmp	1	0.148	8:26:29.60	--:--:--	0		+600	51°	51°
2	Tmp	10	6.608	8:32:39.31	--:--:--	0		+600	50°	51°
3	Tmp	15	13.872	8:39:12.14	--:--:--	0		+600	51°	51°
4	Tmp	16	15.553	8:40:31.46	--:--:--	0		+600	51°	51°
5	Tmp	22	18.818	8:45:02.30	--:--:--	0		+600	51°	51°
6	Tmp	29	21.498	8:50:09.82	--:--:--	0		+600	46°	51°
7	Tmp	31	23.548	8:52:23.26	--:--:--	0		+600	51°	51°
8	Tmp	36	28.968	8:58:05.61	--:--:--	0		+600	49°	51°
9	Tmp	38	29.584	8:59:00.44	--:--:--	0		+600	51°	51°
10	Tmp	41	0.255	9:08:24.96	--:--:--	0		+600	46°	51°
11	Tmp	42	2.448	9:12:08.81	--:--:--	0		+600	46°	51°
12	Tmp	46	3.987	9:14:38.11	--:--:--	0		+600	45°	51°
13	Tmp	46	4.678	9:15:41.89	--:--:--	0		+600	45°	51°
14	Tmp	54	9.938	9:21:54.99	--:--:--	0		+600	47°	51°
15	Tmp	57	12.324	9:25:17.91	--:--:--	0		+600	49°	51°
16	Tmp	63	21.435	9:33:54.06	--:--:--	0		+600	49°	51°
17	Tmp	68	23.853	9:36:21.74	--:--:--	0		+600	49°	51°
18	Tmp	72	1.772	9:40:37.45	--:--:--	0		+600	49°	51°
19	Tmp	75	5.123	9:43:37.15	--:--:--	0		+600	49°	51°
20	Tmp	79	9.069	9:47:32.64	--:--:--	0		+600	49°	51°
21	Tmp	82	13.256	9:51:56.92	--:--:--	0		+600	49°	51°
22	Tmp	87	16.703	9:56:28.74	--:--:--	0		+600	49°	51°
23	Pass	91	1.007	10:32:59.49	--:--:--	0		+600	50°	51°
24	Tmp	94	0.281	10:44:22.99	--:--:--	0		+600	50°	51°
25	Tmp	95	1.524	10:46:59.93	--:--:--	0		+600	48°	51°
26	Tmp	98	2.801	10:49:18.07	--:--:--	0		+600	47°	51°
27	Tmp	102	9.150	10:59:25.08	--:--:--	0		+600	47°	51°
28	Tmp	110	14.602	11:08:36.25	--:--:--	0		+600	48°	51°
29	Tmp	122	25.559	11:22:37.04	--:--:--	0		+600	48°	51°
30	Tmp	128	31.318	11:33:52.60	--:--:--	0		+600	48°	51°
31	Tmp	137	0.327	12:01:23.26	--:--:--	0		+600	49°	51°
32	Tmp	142	2.591	12:06:35.86	--:--:--	0		+600	49°	51°
33	Tmp	148	4.501	12:10:44.14	--:--:--	0		+600	49°	51°
34	Tmp	151	6.533	12:14:28.53	--:--:--	0		+600	49°	51°
35	Tmp	154	7.900	12:17:15.50	--:--:--	0		+600	48°	51°
36	Tmp	157	1.078	12:26:15.99	--:--:--	0		+600	49°	51°
37	Tmp	161	3.109	12:30:41.32	--:--:--	0		+600	49°	51°
38	Tmp	163	4.183	12:33:02.61	--:--:--	0		+600	49°	51°
39	Tmp	178	1.660	12:54:36.69	--:--:--	0		+600	49°	51°
40	Tmp	179	3.759	12:57:12.93	--:--:--	0		+600	49°	51°
41	Tmp	182	6.661	13:00:52.58	--:--:--	0		+600	49°	51°
42	Tmp	187	9.823	13:04:27.69	--:--:--	0		+600	49°	51°
43	Tmp	189	10.826	13:05:35.59	--:--:--	0		+600	49°	51°
44	Tmp	191	13.636	13:08:34.53	--:--:--	0		+600	49°	51°
45	Tmp	192	14.553	13:09:30.56	--:--:--	0		+600	49°	51°
46	Tmp	194	15.591	13:10:33.91	--:--:--	0		+600	49°	51°
<b>Num</b>	<b>26</b>	<b>Pen</b>	<b>0</b>	<b>PCZ</b>	<b>0</b>	<b>Total PP</b>	<b>27600</b>	<b>Col. Final</b>	<b>51°</b>	





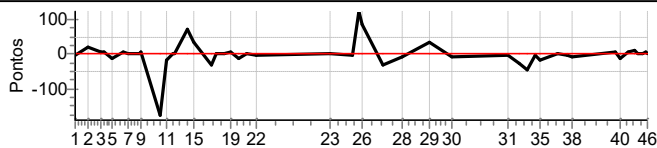


Performance Individual

PC	Tp	Trc	DistPC	Ideal	Passagem	Pen	Erro	Pontos	NoPC	AtePC
N u m	27	27 / Paulo Vicente de Jorge / Helmar T. Sarandy								
		Cat / NL / Largada		CAAT / 27 / 08:27:00						
		FUSCA								

PC	Tp	Trc	DistPC	Ideal	Passagem	Pen	Erro	Pontos	NoPC	AtePC
1	Tmp	1	0.148	8:27:29.60	8:27:28.16	0	1s	-1	10°	26°
2	Tmp	10	6.608	8:33:39.31	8:33:59.46	0	20s	+20	44°	16°
3	Tmp	15	13.872	8:40:12.14	8:40:19.02	0	7s	+7	39°	32°
4	Tmp	16	15.553	8:41:31.46	8:41:38.47	0	7s	+7	37°	37°
5	Tmp	22	18.818	8:46:02.30	8:45:49.03	0	13s	-13	36°	39°
6	Tmp	29	21.498	8:51:09.82	8:51:16.49	0	7s	+7	21°	30°
7	Tmp	31	23.548	8:53:23.26	8:53:26.49	0	3s	+3	17°	23°
8	Tmp	36	28.968	8:59:05.61	8:59:09.56	0	4s	+4	20°	21°
9	Tmp	38	29.584	9:00:00.44	9:00:05.80	0	5s	+5	21°	20°
10	Tmp	41	0.255	9:09:24.96	9:06:29.70	0	2m55s	-175	29°	24°
11	Tmp	42	2.448	9:13:08.81	9:12:52.86	0	16s	-16	23°	22°
12	Tmp	46	3.987	9:15:38.11	9:15:39.88	0	2s	+2	9°	20°
13	Tmp	46	4.678	9:16:41.89	9:16:43.94	0	2s	+2	7°	20°
14	Tmp	54	9.938	9:22:54.99	9:24:05.41	0	1m10s	+70	28°	20°
15	Tmp	57	12.324	9:26:17.91	9:26:50.98	0	33s	+33	31°	20°
16	Tmp	63	21.435	9:34:54.06	9:34:22.26	0	32s	-32	31°	20°
17	Tmp	68	23.853	9:37:21.74	9:37:24.51	0	3s	+3	13°	20°
18	Tmp	72	1.772	9:41:37.45	9:41:41.21	0	4s	+4	7°	20°
19	Tmp	75	5.123	9:44:37.15	9:44:44.44	0	7s	+7	29°	20°
20	Tmp	79	9.069	9:48:32.64	9:48:22.12	0	11s	-11	33°	20°
21	Tmp	82	13.256	9:52:56.92	9:52:59.10	0	2s	+2	8°	19°
22	Tmp	87	16.703	9:57:28.74	9:57:28.12	0	1s	-1	6°	19°
23	Pass	91	1.007	10:33:59.49	10:17:33.89	0	16m26s	0	27°	19°
24	Tmp	94	0.281	10:45:22.99	10:45:20.29	0	3s	-3	16°	19°
25	Tmp	95	1.524	10:47:59.93	10:50:02.94	0	2m03s	[+123]	43°	18°
26	Tmp	98	2.801	10:50:18.07	10:51:46.41	0	1m28s	+88	41°	18°
27	Tmp	102	9.150	11:00:25.08	10:59:54.13	0	31s	-31	37°	18°
28	Tmp	110	14.602	11:09:36.25	11:09:30.41	0	6s	-6	28°	18°
29	Tmp	122	25.559	11:23:37.04	11:24:10.31	0	33s	+33	27°	18°
30	Tmp	128	31.318	11:34:52.60	11:34:45.84	0	7s	-7	26°	18°
31	Tmp	137	0.327	12:02:23.26	12:02:19.49	0	4s	-4	21°	18°
32	Tmp	142	2.591	12:07:35.86	12:07:08.27	0	28s	-28	42°	18°
33	Tmp	148	4.501	12:11:44.14	12:11:00.19	0	44s	-44	39°	18°
34	Tmp	151	6.533	12:15:28.53	12:15:26.10	0	2s	-2	18°	18°
35	Tmp	154	7.900	12:18:15.50	12:17:57.69	0	18s	-18	29°	18°
36	Tmp	157	1.078	12:27:15.99	12:27:18.46	0	2s	+2	5°	18°
37	Tmp	161	3.109	12:31:41.32	12:31:36.01	0	5s	-5	29°	18°
38	Tmp	163	4.183	12:34:02.61	12:33:57.10	0	6s	-6	27°	18°
39	Tmp	178	1.660	12:55:36.69	12:55:42.86	0	6s	+6	34°	18°
40	Tmp	179	3.759	12:58:12.93	12:57:58.77	0	14s	-14	40°	18°
41	Tmp	182	6.661	13:01:52.58	13:01:59.85	0	7s	+7	24°	18°
42	Tmp	187	9.823	13:05:27.69	13:05:39.08	0	11s	+11	26°	18°
43	Tmp	189	10.826	13:06:35.59	13:06:38.89	0	3s	+3	13°	18°
44	Tmp	191	13.636	13:09:34.53	13:09:35.94	0	1s	+1	8°	17°
45	Tmp	192	14.553	13:10:30.56	13:10:36.22	0	6s	+6	26°	17°
46	Tmp	194	15.591	13:11:33.91	13:11:35.28	0	1s	+1	8°	17°

Num	27	Pen	0	PCZ	0	Total PP	751	Col. Final	17°
-----	----	-----	---	-----	---	----------	-----	------------	-----



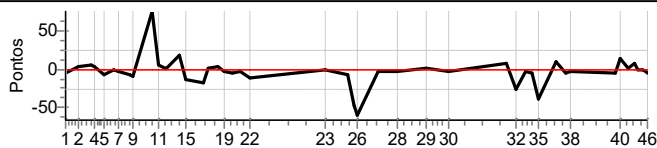


Performance Individual

PC	Tp	Trc	DistPC	Ideal	Passagem	Pen	Erro	Pontos	NoPC	AtePC
N u m	28	28 / Cassio A. Cesar Mine / Beatriz S. de Matos								
		Cat / NL / Largada		CAAT / 28 / 08:28:00						
		GURGEL X12								

PC	Tp	Trc	DistPC	Ideal	Passagem	Pen	Erro	Pontos	NoPC	AtePC
1	Tmp	1	0.148	8:28:29.60	8:28:23.52	0	6s	-6	46°	46°
2	Tmp	10	6.608	8:34:39.31	8:34:42.03	0	3s	+3	18°	37°
3	Tmp	15	13.872	8:41:12.14	8:41:18.50	0	6s	+6	38°	36°
4	Tmp	16	15.553	8:42:31.46	8:42:35.39	0	4s	+4	29°	35°
5	Tmp	22	18.818	8:47:02.30	8:46:54.10	0	8s	-8	32°	35°
6	Tmp	29	21.498	8:52:09.82	8:52:09.82	0	0s	0	1°	26°
7	Tmp	31	23.548	8:54:23.26	8:54:19.03	0	4s	-4	20°	18°
8	Tmp	36	28.968	9:00:05.61	8:59:58.52	0	7s	-7	28°	19°
9	Tmp	38	29.584	9:01:00.44	9:00:50.12	0	10s	-10	35°	18°
10	Tmp	41	0.255	9:10:24.96	9:11:40.24	0	1m15s	[+75]	25°	16°
11	Tmp	42	2.448	9:14:08.81	9:14:14.24	0	5s	+5	12°	14°
12	Tmp	46	3.987	9:16:38.11	9:16:39.56	0	1s	+1	4°	14°
13	Tmp	46	4.678	9:17:41.89	9:17:43.66	0	2s	+2	6°	13°
14	Tmp	54	9.938	9:23:54.99	9:24:14.26	0	19s	+19	24°	13°
15	Tmp	57	12.324	9:27:17.91	9:27:03.45	0	14s	-14	26°	12°
16	Tmp	63	21.435	9:35:54.06	9:35:36.22	0	18s	-18	22°	12°
17	Tmp	68	23.853	9:38:21.74	9:38:22.96	0	1s	+1	5°	12°
18	Tmp	72	1.772	9:42:37.45	9:42:41.07	0	4s	+4	6°	11°
19	Tmp	75	5.123	9:45:37.15	9:45:33.72	0	3s	-3	15°	11°
20	Tmp	79	9.069	9:49:32.64	9:49:26.55	0	6s	-6	25°	11°
21	Tmp	82	13.256	9:53:56.92	9:53:53.35	0	4s	-4	19°	10°
22	Tmp	87	16.703	9:58:28.74	9:58:17.92	0	11s	-11	33°	10°
23	Pass	91	1.007	10:34:59.49	10:15:36.12	0	19m23s	0	26°	10°
24	Tmp	94	0.281	10:46:22.99	10:46:15.49	0	8s	-8	29°	10°
25	Tmp	95	1.524	10:48:59.93	10:48:12.35	0	48s	-48	30°	11°
26	Tmp	98	2.801	10:51:18.07	10:50:18.23	0	1m00s	-60	37°	14°
27	Tmp	102	9.150	11:01:25.08	11:01:21.07	0	4s	-4	18°	13°
28	Tmp	110	14.602	11:10:36.25	11:10:34.67	0	2s	-2	13°	13°
29	Tmp	122	25.559	11:24:37.04	11:24:38.21	0	1s	+1	2°	13°
30	Tmp	128	31.318	11:35:52.60	11:35:50.83	0	2s	-2	11°	13°
31	Tmp	137	0.327	12:03:23.26	12:03:30.32	0	7s	+7	30°	13°
32	Tmp	142	2.591	12:08:35.86	12:08:10.12	0	26s	-26	41°	13°
33	Tmp	148	4.501	12:12:44.14	12:12:41.67	0	2s	-2	12°	13°
34	Tmp	151	6.533	12:16:28.53	12:16:22.40	0	6s	-6	35°	13°
35	Tmp	154	7.900	12:19:15.50	12:18:36.60	0	39s	-39	41°	13°
36	Tmp	157	1.078	12:28:15.99	12:28:24.97	0	9s	+9	29°	13°
37	Tmp	161	3.109	12:32:41.32	12:32:36.76	0	5s	-5	28°	13°
38	Tmp	163	4.183	12:35:02.61	12:34:59.52	0	3s	-3	16°	13°
39	Tmp	178	1.660	12:56:36.69	12:56:32.05	0	5s	-5	28°	13°
40	Tmp	179	3.759	12:59:12.93	12:59:26.36	0	13s	+13	39°	13°
41	Tmp	182	6.661	13:02:52.58	13:02:53.94	0	1s	+1	3°	13°
42	Tmp	187	9.823	13:06:27.69	13:06:34.25	0	7s	+7	20°	13°
43	Tmp	189	10.826	13:07:35.59	13:07:35.66	0	0s	0	4°	13°
44	Tmp	191	13.636	13:10:34.53	13:10:33.21	0	1s	-1	7°	13°
45	Tmp	192	14.553	13:11:30.56	13:11:28.66	0	2s	-2	12°	13°
46	Tmp	194	15.591	13:12:33.91	13:12:27.66	0	6s	-6	31°	13°

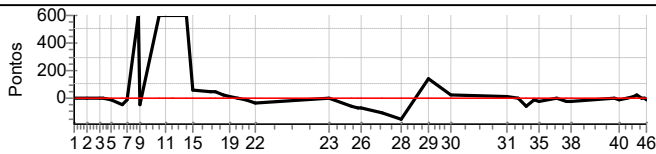
Num	28	Pen	0	PCZ	2	Total PP	393	Col. Final	13°
-----	----	-----	---	-----	---	----------	-----	------------	-----





Performance Individual

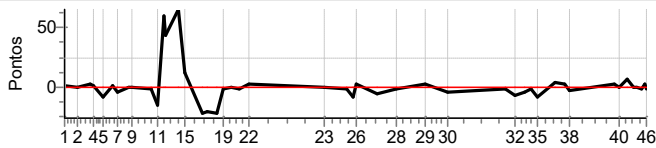
PC	Tp	Trc	DistPC	Ideal	Passagem	Pen	Erro	Pontos	NoPC	AtePC
<b>N</b> <b>u</b> <b>m</b>	<b>29</b>	29 / Caio P. Cataldi / Ronaldo Pereira Cataldi								
		Cat / NL / Largada		CAAT / 29 / 08:29:00						
		41°		FUSCA						
PC	Tp	Trc	DistPC	Ideal	Passagem	Pen	Erro	Pontos	NoPC	AtePC
1	Tmp	1	0.148	8:29:29.60	8:29:31.93	0	2s	+2	22°	15°
2	Tmp	10	6.608	8:35:39.31	8:35:44.57	0	5s	+5	25°	21°
3	Tmp	15	13.872	8:42:12.14	8:42:12.95	0	1s	+1	12°	13°
4	Tmp	16	15.553	8:43:31.46	8:43:39.25	0	8s	+8	39°	22°
5	Tmp	22	18.818	8:48:02.30	8:47:57.16	0	5s	-5	23°	23°
6	Tmp	29	21.498	8:53:09.82	8:52:22.71	0	47s	-47	29°	34°
7	Tmp	31	23.548	8:55:23.26	8:55:21.58	0	2s	-2	10°	28°
8	Tmp	36	28.968	9:01:05.61	--:--:--:--	0		+600	48°	40°
9	Tmp	38	29.584	9:02:00.44	9:01:19.98	0	40s	-40	45°	42°
10	Tmp	41	0.255	9:11:24.96	--:--:--:--	0		+600	45°	45°
11	Tmp	42	2.448	9:15:08.81	--:--:--:--	0		+600	45°	47°
12	Tmp	46	3.987	9:17:38.11	--:~:~:~:~	0		+600	44°	47°
13	Tmp	46	4.678	9:18:41.89	--:~:~:~:~	0		+600	44°	47°
14	Tmp	54	9.938	9:24:54.99	--:~:~:~:~	0		+600	46°	47°
15	Tmp	57	12.324	9:28:17.91	9:29:20.81	0	1m03s	+63	34°	46°
16	Tmp	63	21.435	9:36:54.06	9:37:46.86	0	53s	+53	34°	45°
17	Tmp	68	23.853	9:39:21.74	9:40:12.65	0	51s	+51	35°	44°
18	Tmp	72	1.772	9:43:37.45	9:44:02.47	0	25s	+25	29°	43°
19	Tmp	75	5.123	9:46:37.15	9:46:53.84	0	17s	+17	36°	43°
20	Tmp	79	9.069	9:50:32.64	9:50:38.75	0	6s	+6	24°	42°
21	Tmp	82	13.256	9:54:56.92	9:54:52.38	0	5s	-5	23°	42°
22	Tmp	87	16.703	9:59:28.74	9:59:00.13	0	29s	-29	38°	42°
23	Pass	91	1.007	10:35:59.49	10:21:36.29	0	14m23s	0	25°	42°
24	Tmp	94	0.281	10:47:22.99	10:46:27.27	0	56s	-56	42°	42°
25	Tmp	95	1.524	10:49:59.93	10:48:56.14	0	1m04s	-64	35°	42°
26	Tmp	98	2.801	10:52:18.07	10:51:08.24	0	1m10s	-70	40°	42°
27	Tmp	102	9.150	11:02:25.08	11:00:47.16	0	1m38s	-98	44°	42°
28	Tmp	110	14.602	11:11:36.25	11:09:08.04	0	2m28s	-148	46°	42°
29	Tmp	122	25.559	11:25:37.04	11:27:56.51	0	2m19s	[+139]	45°	42°
30	Tmp	128	31.318	11:36:52.60	11:37:19.90	0	27s	+27	39°	42°
31	Tmp	137	0.327	12:04:23.26	12:04:34.12	0	11s	+11	39°	42°
32	Tmp	142	2.591	12:09:35.86	12:09:36.10	0	0s	0	1°	42°
33	Tmp	148	4.501	12:13:44.14	12:12:52.34	0	52s	-52	45°	42°
34	Tmp	151	6.533	12:17:28.53	12:17:26.57	0	2s	-2	17°	42°
35	Tmp	154	7.900	12:20:15.50	12:19:50.83	0	25s	-25	35°	42°
36	Tmp	157	1.078	12:29:15.99	12:29:23.21	0	7s	+7	25°	42°
37	Tmp	161	3.109	12:33:41.32	12:33:16.96	0	24s	-24	42°	42°
38	Tmp	163	4.183	12:36:02.61	12:35:39.82	0	23s	-23	39°	41°
39	Tmp	178	1.660	12:57:36.69	12:57:37.97	0	1s	+1	10°	41°
40	Tmp	179	3.759	13:00:12.93	13:00:07.58	0	5s	-5	25°	41°
41	Tmp	182	6.661	13:03:52.58	13:03:52.98	0	0s	0	2°	41°
42	Tmp	187	9.823	13:07:27.69	13:07:48.37	0	21s	+21	34°	41°
43	Tmp	189	10.826	13:08:35.59	13:09:02.69	0	27s	+27	39°	41°
44	Tmp	191	13.636	13:11:34.53	13:11:43.64	0	9s	+9	34°	41°
45	Tmp	192	14.553	13:12:30.56	13:12:38.28	0	8s	+8	32°	41°
46	Tmp	194	15.591	13:13:33.91	13:13:29.10	0	5s	-5	28°	41°
<b>Num</b>	<b>29</b>	<b>Pen</b>	<b>0</b>	<b>PCZ</b>	<b>2</b>	<b>Total PP</b>	<b>4642</b>	<b>Col. Final</b>	<b>41°</b>	





Performance Individual

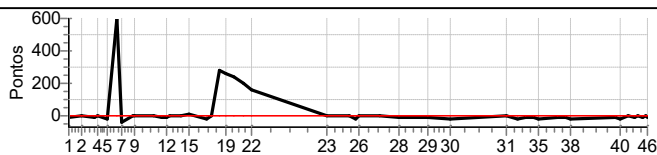
PC	Tp	Trc	DistPC	Ideal	Passagem	Pen	Erro	Pontos	NoPC	AtePC
<b>N</b>	<b>30</b>	30 / Maria Aparecida. A. Pastorelli / Joao Luiz de T. Pstorelli								
<b>u</b>		Cat / NL / Largada		CAAT / 30 / 08:30:00						
<b>m</b>	<b>10°</b>	BRASILIA								
PC	Tp	Trc	DistPC	Ideal	Passagem	Pen	Erro	Pontos	NoPC	AtePC
1	Tmp	1	0.148	8:30:29.60	8:30:30.72	0	1s	+1	9°	8°
2	Tmp	10	6.608	8:36:39.31	8:36:39.24	0	0s	0	3°	1°
3	Tmp	15	13.872	8:43:12.14	8:43:14.17	0	2s	+2	19°	2°
4	Tmp	16	15.553	8:44:31.46	8:44:32.04	0	1s	+1	7°	4°
5	Tmp	22	18.818	8:49:02.30	8:48:54.32	0	8s	-8	31°	12°
6	Tmp	29	21.498	8:54:09.82	8:54:10.93	0	1s	+1	5°	8°
7	Tmp	31	23.548	8:56:23.26	8:56:19.63	0	4s	-4	19°	9°
8	Tmp	36	28.968	9:02:05.61	9:02:05.95	0	0s	0	3°	6°
9	Tmp	38	29.584	9:03:00.44	9:03:00.80	0	0s	0	1°	4°
10	Tmp	41	0.255	9:12:24.96	9:12:22.92	0	2s	-2	7°	4°
11	Tmp	42	2.448	9:16:08.81	9:15:53.67	0	15s	-15	22°	6°
12	Tmp	46	3.987	9:18:38.11	9:19:37.52	0	59s	+59	29°	6°
13	Tmp	46	4.678	9:19:41.89	9:20:25.28	0	43s	+43	29°	15°
14	Tmp	54	9.938	9:25:54.99	9:27:00.35	0	1m05s	[+65]	26°	16°
15	Tmp	57	12.324	9:29:17.91	9:29:29.59	0	12s	+12	24°	16°
16	Tmp	63	21.435	9:37:54.06	9:37:32.46	0	22s	-22	25°	15°
17	Tmp	68	23.853	9:40:21.74	9:40:00.57	0	21s	-21	30°	15°
18	Tmp	72	1.772	9:44:37.45	9:44:15.00	0	22s	-22	28°	16°
19	Tmp	75	5.123	9:47:37.15	9:47:34.71	0	2s	-2	11°	16°
20	Tmp	79	9.069	9:51:32.64	9:51:32.68	0	0s	0	2°	16°
21	Tmp	82	13.256	9:55:56.92	9:55:55.76	0	1s	-1	5°	15°
22	Tmp	87	16.703	10:00:28.74	10:00:31.02	0	2s	+2	14°	15°
23	Pass	91	1.007	10:36:59.49	10:22:25.58	0	14m34s	0	24°	15°
24	Tmp	94	0.281	10:48:22.99	10:48:21.80	0	1s	-1	4°	15°
25	Tmp	95	1.524	10:50:59.93	10:50:52.07	0	8s	-8	15°	14°
26	Tmp	98	2.801	10:53:18.07	10:53:21.21	0	3s	+3	16°	12°
27	Tmp	102	9.150	11:03:25.08	11:03:18.72	0	6s	-6	26°	12°
28	Tmp	110	14.602	11:12:36.25	11:12:34.86	0	1s	-1	7°	12°
29	Tmp	122	25.559	11:26:37.04	11:26:40.52	0	3s	+3	7°	12°
30	Tmp	128	31.318	11:37:52.60	11:37:48.20	0	4s	-4	19°	12°
31	Tmp	137	0.327	12:05:23.26	12:05:22.55	0	1s	-1	5°	12°
32	Tmp	142	2.591	12:10:35.86	12:10:29.03	0	7s	-7	16°	12°
33	Tmp	148	4.501	12:14:44.14	12:14:39.95	0	4s	-4	22°	12°
34	Tmp	151	6.533	12:18:28.53	12:18:27.23	0	1s	-1	8°	12°
35	Tmp	154	7.900	12:21:15.50	12:21:07.73	0	8s	-8	8°	12°
36	Tmp	157	1.078	12:30:15.99	12:30:19.77	0	4s	+4	11°	12°
37	Tmp	161	3.109	12:34:41.32	12:34:43.50	0	2s	+2	12°	11°
38	Tmp	163	4.183	12:37:02.61	12:37:00.05	0	3s	-3	15°	12°
39	Tmp	178	1.660	12:58:36.69	12:58:38.66	0	2s	+2	16°	12°
40	Tmp	179	3.759	13:01:12.93	13:01:13.21	0	0s	0	3°	10°
41	Tmp	182	6.661	13:04:52.58	13:04:58.76	0	6s	+6	16°	11°
42	Tmp	187	9.823	13:08:27.69	13:08:27.61	0	0s	0	1°	10°
43	Tmp	189	10.826	13:09:35.59	13:09:35.39	0	0s	0	3°	10°
44	Tmp	191	13.636	13:12:34.53	13:12:32.77	0	2s	-2	20°	10°
45	Tmp	192	14.553	13:13:30.56	13:13:33.57	0	3s	+3	16°	10°
46	Tmp	194	15.591	13:14:33.91	13:14:32.44	0	1s	-1	7°	10°
<b>Num</b>	<b>30</b>	<b>Pen</b>	<b>0</b>	<b>PCZ</b>	<b>7</b>	<b>Total PP</b>	<b>288</b>	<b>Col. Final</b>	<b>10°</b>	





Performance Individual

PC	Tp	Trc	DistPC	Ideal	Passagem	Pen	Erro	Pontos	NoPC	AtePC
<b>N</b> <b>u</b> <b>m</b>	<b>31</b>	31 / Wilmar Mello Justo / Sergio Pedroso								
		Cat / NL / Largada		CAAT / 31 / 08:31:00						
		26°		FUSCA						
PC	Tp	Trc	DistPC	Ideal	Passagem	Pen	Erro	Pontos	NoPC	AtePC
1	Tmp	1	0.148	8:31:29.60	8:31:27.22	0	2s	-2	21°	31°
2	Tmp	10	6.608	8:37:39.31	8:37:40.21	0	1s	+1	8°	17°
3	Tmp	15	13.872	8:44:12.14	8:44:11.19	0	1s	-1	11°	8°
4	Tmp	16	15.553	8:45:31.46	8:45:33.41	0	2s	+2	13°	7°
5	Tmp	22	18.818	8:50:02.30	8:49:50.68	0	12s	-12	35°	28°
6	Tmp	29	21.498	8:55:09.82	--:--:--:--	0		+600	45°	42°
7	Tmp	31	23.548	8:57:23.26	8:56:47.84	0	35s	-35	37°	41°
8	Tmp	36	28.968	9:03:05.61	9:03:05.65	0	0s	0	2°	39°
9	Tmp	38	29.584	9:04:00.44	9:04:06.87	0	6s	+6	26°	38°
10	Tmp	41	0.255	9:13:24.96	9:13:27.56	0	3s	+3	12°	32°
11	Tmp	42	2.448	9:17:08.81	9:17:03.82	0	5s	-5	11°	29°
12	Tmp	46	3.987	9:19:38.11	9:19:37.35	0	1s	-1	3°	25°
13	Tmp	46	4.678	9:20:41.89	9:20:43.71	0	2s	+2	5°	25°
14	Tmp	54	9.938	9:26:54.99	9:26:56.43	0	1s	+1	2°	25°
15	Tmp	57	12.324	9:30:17.91	9:30:33.33	0	15s	+15	27°	25°
16	Tmp	63	21.435	9:38:54.06	9:38:41.47	0	13s	-13	15°	25°
17	Tmp	68	23.853	9:41:21.74	9:41:26.02	0	4s	+4	16°	24°
18	Tmp	72	1.772	9:45:37.45	9:50:23.20	0	4m46s	[+286]	45°	24°
19	Tmp	75	5.123	9:48:37.15	9:53:02.14	0	4m25s	+265	45°	26°
20	Tmp	79	9.069	9:52:32.64	9:56:32.01	0	3m59s	+239	45°	29°
21	Tmp	82	13.256	9:56:56.92	10:00:16.15	0	3m19s	+199	44°	30°
22	Tmp	87	16.703	10:01:28.74	10:04:12.13	0	2m43s	+163	44°	30°
23	Pass	91	1.007	10:37:59.49	10:22:29.43	0	15m30s	0	23°	30°
24	Tmp	94	0.281	10:49:22.99	10:49:23.82	0	1s	+1	3°	30°
25	Tmp	95	1.524	10:51:59.93	10:51:43.29	0	17s	-17	22°	30°
26	Tmp	98	2.801	10:54:18.07	10:54:27.48	0	9s	+9	22°	29°
27	Tmp	102	9.150	11:04:25.08	11:04:25.49	0	0s	0	3°	28°
28	Tmp	110	14.602	11:13:36.25	11:13:31.71	0	5s	-5	25°	28°
29	Tmp	122	25.559	11:27:37.04	11:27:33.18	0	4s	-4	9°	28°
30	Tmp	128	31.318	11:38:52.60	11:38:41.49	0	11s	-11	31°	27°
31	Tmp	137	0.327	12:06:23.26	12:06:26.34	0	3s	+3	15°	27°
32	Tmp	142	2.591	12:11:35.86	12:11:23.88	0	12s	-12	21°	27°
33	Tmp	148	4.501	12:15:44.14	12:15:38.13	0	6s	-6	25°	27°
34	Tmp	151	6.533	12:19:28.53	12:19:27.82	0	1s	-1	7°	27°
35	Tmp	154	7.900	12:22:15.50	12:22:02.43	0	13s	-13	21°	27°
36	Tmp	157	1.078	12:31:15.99	12:31:12.30	0	4s	-4	10°	27°
37	Tmp	161	3.109	12:35:41.32	12:35:37.74	0	4s	-4	24°	27°
38	Tmp	163	4.183	12:38:02.61	12:37:51.27	0	11s	-11	33°	27°
39	Tmp	178	1.660	12:59:36.69	12:59:34.02	0	3s	-3	23°	27°
40	Tmp	179	3.759	13:02:12.93	13:02:02.20	0	11s	-11	34°	27°
41	Tmp	182	6.661	13:05:52.58	13:05:59.01	0	6s	+6	15°	26°
42	Tmp	187	9.823	13:09:27.69	13:09:26.09	0	2s	-2	6°	26°
43	Tmp	189	10.826	13:10:35.59	13:10:35.20	0	0s	0	2°	26°
44	Tmp	191	13.636	13:13:34.53	13:13:28.00	0	7s	-7	30°	26°
45	Tmp	192	14.553	13:14:30.56	13:14:30.48	0	0s	0	2°	26°
46	Tmp	194	15.591	13:15:33.91	13:15:31.40	0	3s	-3	20°	26°
<b>Num</b>	<b>31</b>	<b>Pen</b>	<b>0</b>	<b>PCZ</b>	<b>4</b>	<b>Total PP</b>	<b>1702</b>	<b>Col. Final</b>	<b>26°</b>	



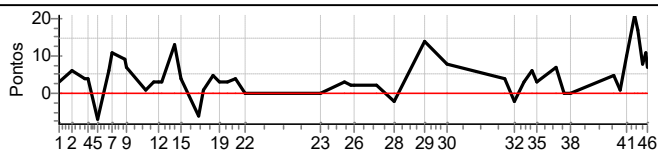


Performance Individual

PC	Tp	Trc	DistPC	Ideal	Passagem	Pen	Erro	Pontos	NoPC	AtePC
<b>N</b>	<b>32</b>	32 / Luis Felipe S. Lopes / Rocicleide R. S. Lopes								
		Cat / NL / Largada			CAAT / 32 / 08:32:00					
		7°			FUSCA					

PC	Tp	Trc	DistPC	Ideal	Passagem	Pen	Erro	Pontos	NoPC	AtePC
1	Tmp	1	0.148	8:32:29.60	8:32:33.07	0	3s	+3	34°	22°
2	Tmp	10	6.608	8:38:39.31	8:38:45.31	0	6s	+6	31°	29°
3	Tmp	15	13.872	8:45:12.14	8:45:16.32	0	4s	+4	31°	29°
4	Tmp	16	15.553	8:46:31.46	8:46:35.66	0	4s	+4	28°	32°
5	Tmp	22	18.818	8:51:02.30	8:50:55.20	0	7s	-7	29°	30°
6	Tmp	29	21.498	8:56:09.82	8:56:16.13	0	6s	+6	20°	27°
7	Tmp	31	23.548	8:58:23.26	8:58:34.15	0	11s	+11	28°	22°
8	Tmp	36	28.968	9:04:05.61	9:04:14.85	0	9s	+9	31°	20°
9	Tmp	38	29.584	9:05:00.44	9:05:07.21	0	7s	+7	30°	19°
10	Tmp	41	0.255	9:14:24.96	9:14:26.10	0	1s	+1	3°	15°
11	Tmp	42	2.448	9:18:08.81	9:18:11.67	0	3s	+3	7°	13°
12	Tmp	46	3.987	9:20:38.11	9:20:41.13	0	3s	+3	14°	13°
13	Tmp	46	4.678	9:21:41.89	9:21:44.78	0	3s	+3	14°	12°
14	Tmp	54	9.938	9:27:54.99	9:28:08.25	0	13s	+13	18°	12°
15	Tmp	57	12.324	9:31:17.91	9:31:22.39	0	4s	+4	11°	10°
16	Tmp	63	21.435	9:39:54.06	9:39:47.83	0	6s	-6	7°	11°
17	Tmp	68	23.853	9:42:21.74	9:42:22.90	0	1s	+1	4°	10°
18	Tmp	72	1.772	9:46:37.45	9:46:42.56	0	5s	+5	12°	9°
19	Tmp	75	5.123	9:49:37.15	9:49:40.23	0	3s	+3	14°	9°
20	Tmp	79	9.069	9:53:32.64	9:53:36.12	0	3s	+3	15°	9°
21	Tmp	82	13.256	9:57:56.92	9:58:00.60	0	4s	+4	18°	7°
22	Tmp	87	16.703	10:02:28.74	10:02:29.22	0	0s	0	2°	7°
23	Pass	91	1.007	10:38:59.49	10:21:21.83	0	17m38s	0	22°	7°
24	Tmp	94	0.281	10:50:22.99	10:50:26.06	0	3s	+3	15°	7°
25	Tmp	95	1.524	10:52:59.93	10:53:01.96	0	2s	+2	5°	6°
26	Tmp	98	2.801	10:55:18.07	10:55:20.48	0	2s	+2	12°	6°
27	Tmp	102	9.150	11:05:25.08	11:05:27.57	0	2s	+2	14°	6°
28	Tmp	110	14.602	11:14:36.25	11:14:33.82	0	2s	-2	12°	6°
29	Tmp	122	25.559	11:28:37.04	11:28:50.81	0	14s	+14	18°	6°
30	Tmp	128	31.318	11:39:52.60	11:40:00.85	0	8s	+8	27°	6°
31	Tmp	137	0.327	12:07:23.26	12:07:27.57	0	4s	+4	20°	6°
32	Tmp	142	2.591	12:12:35.86	12:12:34.30	0	2s	-2	3°	6°
33	Tmp	148	4.501	12:16:44.14	12:16:46.93	0	3s	+3	17°	6°
34	Tmp	151	6.533	12:20:28.53	12:20:34.99	0	6s	+6	34°	6°
35	Tmp	154	7.900	12:23:15.50	12:23:18.89	0	3s	+3	3°	6°
36	Tmp	157	1.078	12:32:15.99	12:32:23.23	0	7s	+7	24°	6°
37	Tmp	161	3.109	12:36:41.32	12:36:41.09	0	0s	0	2°	5°
38	Tmp	163	4.183	12:39:02.61	12:39:02.52	0	0s	0	2°	5°
39	Tmp	178	1.660	13:00:36.69	13:00:41.38	0	5s	+5	27°	5°
40	Tmp	179	3.759	13:03:12.93	13:03:13.98	0	1s	+1	10°	5°
41	Tmp	182	6.661	13:06:52.58	13:07:02.89	0	10s	+10	30°	5°
42	Tmp	187	9.823	13:10:27.69	13:10:48.63	0	21s	[+21]	33°	6°
43	Tmp	189	10.826	13:11:35.59	13:11:52.15	0	17s	+17	34°	6°
44	Tmp	191	13.636	13:14:34.53	13:14:42.39	0	8s	+8	32°	6°
45	Tmp	192	14.553	13:15:30.56	13:15:41.65	0	11s	+11	37°	7°
46	Tmp	194	15.591	13:16:33.91	13:16:40.74	0	7s	+7	34°	7°

Num	32	Pen	0	PCZ	3	Total PP	223	Col. Final	7°
-----	----	-----	---	-----	---	----------	-----	------------	----



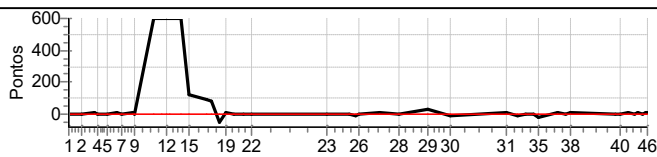


Performance Individual

PC	Tp	Trc	DistPC	Ideal	Passagem	Pen	Erro	Pontos	NoPC	AtePC
<b>N</b>	<b>33</b>	33 / Aparecido Romano / Marcell Romano								
		Cat / NL / Largada		CAAT / 33 / 08:33:00						
		33°		GORDINI						

PC	Tp	Trc	DistPC	Ideal	Passagem	Pen	Erro	Pontos	NoPC	AtePC
1	Tmp	1	0.148	8:33:29.60	8:33:28.78	0	1s	-1	8°	25°
2	Tmp	10	6.608	8:39:39.31	8:39:39.80	0	0s	0	2°	9°
3	Tmp	15	13.872	8:46:12.14	8:46:15.83	0	4s	+4	30°	5°
4	Tmp	16	15.553	8:47:31.46	8:47:34.35	0	3s	+3	20°	8°
5	Tmp	22	18.818	8:52:02.30	8:52:01.44	0	1s	-1	8°	6°
6	Tmp	29	21.498	8:57:09.82	8:57:15.17	0	5s	+5	19°	6°
7	Tmp	31	23.548	8:59:23.26	8:59:25.42	0	2s	+2	9°	5°
8	Tmp	36	28.968	9:05:05.61	9:05:10.80	0	5s	+5	23°	8°
9	Tmp	38	29.584	9:06:00.44	9:06:03.05	0	3s	+3	12°	8°
10	Tmp	41	0.255	9:15:24.96	--:--:--	0		+600	44°	28°
11	Tmp	42	2.448	9:19:08.81	--:--:--	0		+600	44°	35°
12	Tmp	46	3.987	9:21:38.11	--:--:--	0		+600	43°	36°
13	Tmp	46	4.678	9:22:41.89	--:--:--	0		+600	43°	37°
14	Tmp	54	9.938	9:28:54.99	--:--:--	0		+600	45°	39°
15	Tmp	57	12.324	9:32:17.91	9:34:20.34	0	2m02s	[+122]	40°	39°
16	Tmp	63	21.435	9:40:54.06	9:42:26.55	0	1m32s	+92	40°	38°
17	Tmp	68	23.853	9:43:21.74	9:44:38.09	0	1m16s	+76	39°	38°
18	Tmp	72	1.772	9:47:37.45	9:46:44.95	0	53s	-53	35°	38°
19	Tmp	75	5.123	9:50:37.15	9:50:42.84	0	6s	+6	26°	37°
20	Tmp	79	9.069	9:54:32.64	9:54:34.31	0	2s	+2	6°	37°
21	Tmp	82	13.256	9:58:56.92	9:59:00.15	0	3s	+3	12°	37°
22	Tmp	87	16.703	10:03:28.74	10:03:23.29	0	5s	-5	24°	37°
23	Pass	91	1.007	10:39:59.49	10:23:12.67	0	16m47s	0	21°	37°
24	Tmp	94	0.281	10:51:22.99	10:51:19.11	0	4s	-4	20°	37°
25	Tmp	95	1.524	10:53:59.93	10:53:49.36	0	11s	-11	19°	37°
26	Tmp	98	2.801	10:56:18.07	10:56:18.55	0	0s	0	1°	36°
27	Tmp	102	9.150	11:06:25.08	11:06:30.21	0	5s	+5	22°	36°
28	Tmp	110	14.602	11:15:36.25	11:15:32.95	0	3s	-3	16°	36°
29	Tmp	122	25.559	11:29:37.04	11:30:01.52	0	24s	+24	23°	36°
30	Tmp	128	31.318	11:40:52.60	11:40:38.51	0	14s	-14	33°	34°
31	Tmp	137	0.327	12:08:23.26	12:08:29.06	0	6s	+6	28°	34°
32	Tmp	142	2.591	12:13:35.86	12:13:21.23	0	15s	-15	28°	34°
33	Tmp	148	4.501	12:17:44.14	12:17:40.54	0	4s	-4	21°	34°
34	Tmp	151	6.533	12:21:28.53	12:21:24.05	0	4s	-4	27°	34°
35	Tmp	154	7.900	12:24:15.50	12:23:49.50	0	26s	-26	37°	34°
36	Tmp	157	1.078	12:33:15.99	12:33:23.38	0	7s	+7	23°	34°
37	Tmp	161	3.109	12:37:41.32	12:37:41.42	0	0s	0	1°	33°
38	Tmp	163	4.183	12:40:02.61	12:40:11.59	0	9s	+9	32°	33°
39	Tmp	178	1.660	13:01:36.69	13:01:37.17	0	0s	0	3°	33°
40	Tmp	179	3.759	13:04:12.93	13:04:13.97	0	1s	+1	9°	33°
41	Tmp	182	6.661	13:07:52.58	13:07:59.27	0	7s	+7	23°	33°
42	Tmp	187	9.823	13:11:27.69	13:11:29.11	0	1s	+1	3°	33°
43	Tmp	189	10.826	13:12:35.59	13:12:40.01	0	4s	+4	20°	33°
44	Tmp	191	13.636	13:15:34.53	13:15:36.98	0	2s	+2	19°	33°
45	Tmp	192	14.553	13:16:30.56	13:16:38.82	0	8s	+8	31°	33°
46	Tmp	194	15.591	13:17:33.91	13:17:43.74	0	10s	+10	37°	33°

Num	33	Pen	0	PCZ	4	Total PP	3426	Col. Final	33°
-----	----	-----	---	-----	---	----------	------	------------	-----



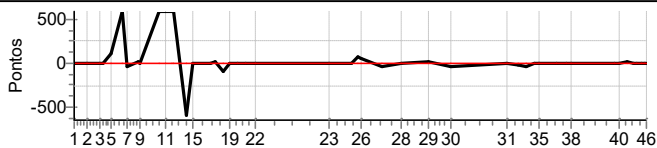


Performance Individual

PC	Tp	Trc	DistPC	Ideal	Passagem	Pen	Erro	Pontos	NoPC	AtePC
N u m	34	34 / Pedro Marques Salvi / Cleber Dainese								
		Cat / NL / Largada		CAAT / 34 / 08:34:00						
		39°				M.BENZ 280 S				

PC	Tp	Trc	DistPC	Ideal	Passagem	Pen	Erro	Pontos	NoPC	AtePC
1	Tmp	1	0.148	8:34:29.60	8:34:26.82	0	3s	-3	33°	36°
2	Tmp	10	6.608	8:40:39.31	8:40:34.85	0	4s	-4	23°	38°
3	Tmp	15	13.872	8:47:12.14	8:47:13.68	0	2s	+2	18°	28°
4	Tmp	16	15.553	8:48:31.46	8:48:35.08	0	4s	+4	27°	25°
5	Tmp	22	18.818	8:53:02.30	8:54:47.24	0	1m45s	[+105]	49°	24°
6	Tmp	29	21.498	8:58:09.82	--:--:--:--	0		+600	44°	41°
7	Tmp	31	23.548	9:00:23.26	8:59:40.84	0	42s	-42	41°	42°
8	Tmp	36	28.968	9:06:05.61	9:06:16.04	0	10s	+10	34°	41°
9	Tmp	38	29.584	9:07:00.44	9:07:03.96	0	4s	+4	17°	40°
10	Tmp	41	0.255	9:16:24.96	--:--:--:--	0		+600	43°	44°
11	Tmp	42	2.448	9:20:08.81	--:--:--:--	0		+600	43°	46°
12	Tmp	46	3.987	9:22:38.11	--:~:~:~:~	0		+600	42°	46°
13	Tmp	46	4.678	9:23:41.89	--:~:~:~:~	0		+600	42°	46°
14	Tmp	54	9.938	9:29:54.99	9:15:02.30	0	14m53s	-600	44°	46°
15	Tmp	57	12.324	9:33:17.91	9:33:25.53	0	8s	+8	19°	45°
16	Tmp	63	21.435	9:41:54.06	9:41:54.51	0	0s	0	1°	43°
17	Tmp	68	23.853	9:44:21.74	9:44:35.50	0	14s	+14	28°	42°
18	Tmp	72	1.772	9:48:37.45	9:46:55.35	0	1m42s	-102	42°	42°
19	Tmp	75	5.123	9:51:37.15	9:51:39.00	0	2s	+2	10°	42°
20	Tmp	79	9.069	9:55:32.64	9:55:36.12	0	3s	+3	14°	41°
21	Tmp	82	13.256	9:59:56.92	10:00:04.81	0	8s	+8	29°	41°
22	Tmp	87	16.703	10:04:28.74	10:04:24.29	0	4s	-4	21°	41°
23	Pass	91	1.007	10:40:59.49	10:24:20.82	0	16m39s	0	20°	41°
24	Tmp	94	0.281	10:52:22.99	10:52:21.40	0	2s	-2	9°	40°
25	Tmp	95	1.524	10:54:59.93	10:56:18.59	0	1m19s	+79	37°	40°
26	Tmp	98	2.801	10:57:18.07	10:58:05.69	0	48s	+48	32°	41°
27	Tmp	102	9.150	11:07:25.08	11:06:52.90	0	32s	-32	39°	41°
28	Tmp	110	14.602	11:16:36.25	11:16:36.85	0	1s	+1	6°	41°
29	Tmp	122	25.559	11:30:37.04	11:30:50.38	0	13s	+13	17°	41°
30	Tmp	128	31.318	11:41:52.60	11:41:16.53	0	36s	-36	41°	41°
31	Tmp	137	0.327	12:09:23.26	12:09:18.81	0	4s	-4	19°	41°
32	Tmp	142	2.591	12:14:35.86	12:14:20.89	0	15s	-15	27°	40°
33	Tmp	148	4.501	12:18:44.14	12:17:57.83	0	46s	-46	40°	41°
34	Tmp	151	6.533	12:22:28.53	12:22:27.10	0	1s	-1	6°	41°
35	Tmp	154	7.900	12:25:15.50	12:25:09.36	0	6s	-6	5°	41°
36	Tmp	157	1.078	12:34:15.99	12:34:24.38	0	8s	+8	27°	41°
37	Tmp	161	3.109	12:38:41.32	12:38:37.60	0	4s	-4	23°	40°
38	Tmp	163	4.183	12:41:02.61	12:41:07.14	0	5s	+5	23°	40°
39	Tmp	178	1.660	13:02:36.69	13:02:42.57	0	6s	+6	33°	40°
40	Tmp	179	3.759	13:05:12.93	13:05:13.80	0	1s	+1	8°	40°
41	Tmp	182	6.661	13:08:52.58	13:09:06.41	0	14s	+14	35°	40°
42	Tmp	187	9.823	13:12:27.69	13:12:32.01	0	4s	+4	15°	40°
43	Tmp	189	10.826	13:13:35.59	13:13:39.68	0	4s	+4	19°	40°
44	Tmp	191	13.636	13:16:34.53	13:16:40.28	0	6s	+6	29°	40°
45	Tmp	192	14.553	13:17:30.56	13:17:37.61	0	7s	+7	30°	39°
46	Tmp	194	15.591	13:18:33.91	13:18:31.70	0	2s	-2	13°	39°

Num	34	Pen	0	PCZ	1	Total PP	4154	Col. Final	39°
-----	----	-----	---	-----	---	----------	------	------------	-----





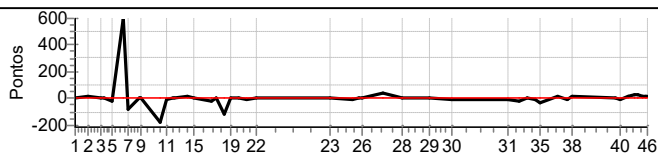


Performance Individual

PC	Tp	Trc	DistPC	Ideal	Passagem	Pen	Erro	Pontos	NoPC	AtePC
<b>N</b>	<b>35</b>	35 / Joao Reinaldo de O. Abrahao / Valter P. Salvi								
		Cat / NL / Largada CAAT / 35 / 08:35:00								
		MUSTANG CONV.								
<b>u</b>	<b>24°</b>									
<b>m</b>										

PC	Tp	Trc	DistPC	Ideal	Passagem	Pen	Erro	Pontos	NoPC	AtePC
1	Tmp	1	0.148	8:35:29.60	8:35:29.93	0	0s	0	3°	3°
2	Tmp	10	6.608	8:41:39.31	8:41:51.75	0	12s	+12	39°	5°
3	Tmp	15	13.872	8:48:12.14	8:48:16.60	0	4s	+4	29°	18°
4	Tmp	16	15.553	8:49:31.46	8:49:34.57	0	3s	+3	19°	20°
5	Tmp	22	18.818	8:54:02.30	8:53:44.52	0	18s	-18	40°	37°
6	Tmp	29	21.498	8:59:09.82	--:--:--:--	0		+600	43°	44°
7	Tmp	31	23.548	9:01:23.26	9:00:05.29	0	1m18s	-78	46°	45°
8	Tmp	36	28.968	9:07:05.61	9:07:07.10	0	1s	+1	9°	44°
9	Tmp	38	29.584	9:08:00.44	9:08:05.04	0	5s	+5	20°	43°
10	Tmp	41	0.255	9:17:24.96	9:14:29.45	0	2m56s	-176	30°	40°
11	Tmp	42	2.448	9:21:08.81	9:20:59.69	0	9s	-9	18°	32°
12	Tmp	46	3.987	9:23:38.11	9:23:41.37	0	3s	+3	13°	29°
13	Tmp	46	4.678	9:24:41.89	9:24:45.21	0	3s	+3	13°	28°
14	Tmp	54	9.938	9:30:54.99	9:31:12.63	0	18s	+18	23°	28°
15	Tmp	57	12.324	9:34:17.91	9:34:24.19	0	6s	+6	17°	28°
16	Tmp	63	21.435	9:42:54.06	9:42:37.70	0	16s	-16	20°	27°
17	Tmp	68	23.853	9:45:21.74	9:45:29.16	0	7s	+7	21°	27°
18	Tmp	72	1.772	9:49:37.45	9:47:45.28	0	1m52s	-112	43°	28°
19	Tmp	75	5.123	9:52:37.15	9:52:41.83	0	5s	+5	23°	28°
20	Tmp	79	9.069	9:56:32.64	9:56:35.98	0	3s	+3	13°	27°
21	Tmp	82	13.256	10:00:56.92	10:00:48.76	0	8s	-8	28°	27°
22	Tmp	87	16.703	10:05:28.74	10:05:29.11	0	0s	0	1°	27°
23	Pass	91	1.007	10:41:59.49	10:25:11.98	0	16m48s	0	19°	27°
24	Tmp	94	0.281	10:53:22.99	10:53:22.08	0	1s	-1	2°	27°
25	Tmp	95	1.524	10:55:59.93	10:56:05.19	0	5s	+5	10°	26°
26	Tmp	98	2.801	10:58:18.07	10:58:23.55	0	5s	+5	19°	24°
27	Tmp	102	9.150	11:08:25.08	11:09:10.39	0	45s	[+45]	42°	24°
28	Tmp	110	14.602	11:17:36.25	11:17:41.01	0	5s	+5	24°	24°
29	Tmp	122	25.559	11:31:37.04	11:31:36.83	0	0s	0	1°	24°
30	Tmp	128	31.318	11:42:52.60	11:42:51.51	0	1s	-1	6°	24°
31	Tmp	137	0.327	12:10:23.26	12:10:15.65	0	8s	-8	34°	24°
32	Tmp	142	2.591	12:15:35.86	12:15:19.88	0	16s	-16	31°	24°
33	Tmp	148	4.501	12:19:44.14	12:19:44.46	0	0s	0	2°	24°
34	Tmp	151	6.533	12:23:28.53	12:23:24.31	0	4s	-4	26°	24°
35	Tmp	154	7.900	12:26:15.50	12:25:49.86	0	26s	-26	36°	24°
36	Tmp	157	1.078	12:35:15.99	12:35:31.66	0	16s	+16	37°	24°
37	Tmp	161	3.109	12:39:41.32	12:39:36.29	0	5s	-5	27°	24°
38	Tmp	163	4.183	12:42:02.61	12:42:18.10	0	15s	+15	38°	24°
39	Tmp	178	1.660	13:03:36.69	13:03:36.84	0	0s	0	2°	24°
40	Tmp	179	3.759	13:06:12.93	13:06:02.84	0	10s	-10	33°	24°
41	Tmp	182	6.661	13:09:52.58	13:10:05.47	0	13s	+13	33°	24°
42	Tmp	187	9.823	13:13:27.69	13:14:02.14	0	34s	+34	39°	24°
43	Tmp	189	10.826	13:14:35.59	13:15:09.02	0	33s	+33	40°	24°
44	Tmp	191	13.636	13:17:34.53	13:17:56.96	0	22s	+22	41°	24°
45	Tmp	192	14.553	13:18:30.56	13:18:46.87	0	16s	+16	39°	24°
46	Tmp	194	15.591	13:19:33.91	13:19:48.61	0	15s	+15	39°	24°

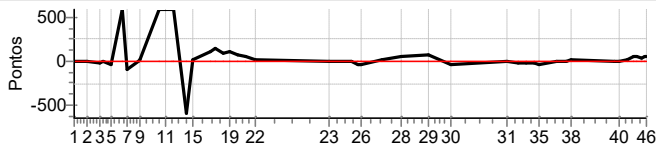
Num	35	Pen	0	PCZ	5	Total PP	1337	Col. Final	24°
-----	----	-----	---	-----	---	----------	------	------------	-----





Performance Individual

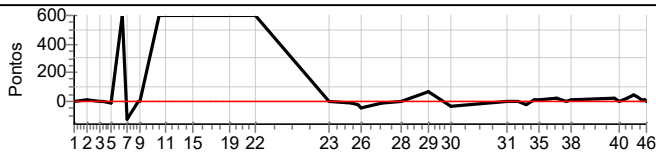
PC	Tp	Trc	DistPC	Ideal	Passagem	Pen	Erro	Pontos	NoPC	AtePC
<b>N</b> <b>u</b> <b>m</b>	<b>36</b>	36 / Jose Antonio Finco / Douglas Finco								
		Cat / NL / Largada		CAAT / 36 / 08:36:00						
		42°		GOL GTS						
PC	Tp	Trc	DistPC	Ideal	Passagem	Pen	Erro	Pontos	NoPC	AtePC
1	Tmp	1	0.148	8:36:29.60	8:36:22.52	0	7s	-7	48°	48°
2	Tmp	10	6.608	8:42:39.31	8:42:36.70	0	3s	-3	17°	44°
3	Tmp	15	13.872	8:49:12.14	8:48:58.77	0	13s	-13	42°	45°
4	Tmp	16	15.553	8:50:31.46	8:50:26.38	0	5s	-5	31°	42°
5	Tmp	22	18.818	8:55:02.30	8:54:32.59	0	30s	-30	43°	44°
6	Tmp	29	21.498	9:00:09.82	--:--:--:--	0		+600	42°	45°
7	Tmp	31	23.548	9:02:23.26	9:00:43.85	0	1m39s	-99	48°	48°
8	Tmp	36	28.968	9:08:05.61	9:08:09.02	0	3s	+3	13°	46°
9	Tmp	38	29.584	9:09:00.44	9:09:15.30	0	15s	+15	38°	45°
10	Tmp	41	0.255	9:18:24.96	--:--:--:--	0		+600	42°	48°
11	Tmp	42	2.448	9:22:08.81	--:--:--:--	0		+600	42°	49°
12	Tmp	46	3.987	9:24:38.11	--:~:~:~:~	0		+600	41°	49°
13	Tmp	46	4.678	9:25:41.89	--:~:~:~:~	0		+600	41°	49°
14	Tmp	54	9.938	9:31:54.99	9:21:21.28	0	10m34s	-600	43°	49°
15	Tmp	57	12.324	9:35:17.91	9:35:36.86	0	19s	+19	29°	47°
16	Tmp	63	21.435	9:43:54.06	9:45:48.55	0	1m54s	+114	41°	46°
17	Tmp	68	23.853	9:46:21.74	9:48:43.04	0	2m21s	[+141]	41°	45°
18	Tmp	72	1.772	9:50:37.45	9:52:04.04	0	1m27s	+87	38°	45°
19	Tmp	75	5.123	9:53:37.15	9:55:25.64	0	1m48s	+108	43°	44°
20	Tmp	79	9.069	9:57:32.64	9:58:51.70	0	1m19s	+79	42°	43°
21	Tmp	82	13.256	10:01:56.92	10:02:46.15	0	49s	+49	39°	43°
22	Tmp	87	16.703	10:06:28.74	10:06:48.91	0	20s	+20	36°	43°
23	Pass	91	1.007	10:42:59.49	10:25:29.67	0	17m30s	0	18°	43°
24	Tmp	94	0.281	10:54:22.99	10:54:16.96	0	6s	-6	24°	43°
25	Tmp	95	1.524	10:56:59.93	10:56:24.48	0	35s	-35	28°	43°
26	Tmp	98	2.801	10:59:18.07	10:58:41.95	0	36s	-36	31°	43°
27	Tmp	102	9.150	11:09:25.08	11:09:43.17	0	18s	+18	34°	43°
28	Tmp	110	14.602	11:18:36.25	11:19:25.04	0	49s	+49	42°	43°
29	Tmp	122	25.559	11:32:37.04	11:33:56.31	0	1m19s	+79	38°	43°
30	Tmp	128	31.318	11:43:52.60	11:43:22.24	0	30s	-30	40°	43°
31	Tmp	137	0.327	12:11:23.26	12:11:16.19	0	7s	-7	29°	43°
32	Tmp	142	2.591	12:16:35.86	12:16:09.84	0	26s	-26	40°	43°
33	Tmp	148	4.501	12:20:44.14	12:20:17.73	0	26s	-26	36°	43°
34	Tmp	151	6.533	12:24:28.53	12:24:13.16	0	15s	-15	38°	43°
35	Tmp	154	7.900	12:27:15.50	12:26:37.46	0	38s	-38	40°	43°
36	Tmp	157	1.078	12:36:15.99	12:36:19.31	0	3s	+3	7°	43°
37	Tmp	161	3.109	12:40:41.32	12:40:46.51	0	5s	+5	26°	43°
38	Tmp	163	4.183	12:43:02.61	12:43:28.01	0	25s	+25	40°	42°
39	Tmp	178	1.660	13:04:36.69	13:04:42.80	0	6s	+6	32°	42°
40	Tmp	179	3.759	13:07:12.93	13:07:21.31	0	8s	+8	31°	42°
41	Tmp	182	6.661	13:10:52.58	13:11:16.60	0	24s	+24	42°	42°
42	Tmp	187	9.823	13:14:27.69	13:15:18.58	0	51s	+51	44°	42°
43	Tmp	189	10.826	13:15:35.59	13:16:27.25	0	52s	+52	44°	42°
44	Tmp	191	13.636	13:18:34.53	13:19:20.96	0	46s	+46	43°	42°
45	Tmp	192	14.553	13:19:30.56	13:20:25.95	0	55s	+55	46°	42°
46	Tmp	194	15.591	13:20:33.91	13:21:23.60	0	50s	+50	45°	42°
<b>Num</b>	<b>36</b>	<b>Pen</b>	<b>0</b>	<b>PCZ</b>	<b>0</b>	<b>Total PP</b>	<b>4941</b>	<b>Col. Final</b>	<b>42°</b>	





Performance Individual

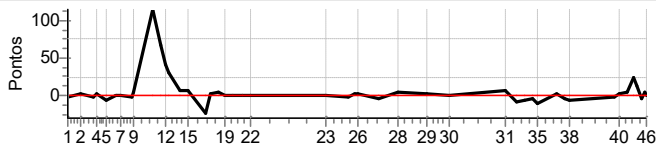
PC	Tp	Trc	DistPC	Ideal	Passagem	Pen	Erro	Pontos	NoPC	AtePC
<b>N</b> <b>u</b> <b>m</b>	<b>37</b>	37 / Fabio Finco / Geovana Muniz Finco								
		Cat / NL / Largada			CAAT / 37 / 08:37:00					
		47°			XR3					
PC	Tp	Trc	DistPC	Ideal	Passagem	Pen	Erro	Pontos	NoPC	AtePC
1	Tmp	1	0.148	8:37:29.60	8:37:27.32	0	2s	-2	20°	30°
2	Tmp	10	6.608	8:43:39.31	8:43:42.91	0	4s	+4	22°	20°
3	Tmp	15	13.872	8:50:12.14	8:50:10.69	0	1s	-1	10°	12°
4	Tmp	16	15.553	8:51:31.46	8:51:31.87	0	0s	0	2°	5°
5	Tmp	22	18.818	8:56:02.30	8:55:46.38	0	16s	-16	38°	32°
6	Tmp	29	21.498	9:01:09.82	--:--:--	0		+600	41°	43°
7	Tmp	31	23.548	9:03:23.26	9:01:13.22	0	2m10s	-130	49°	46°
8	Tmp	36	28.968	9:09:05.61	9:09:07.08	0	1s	+1	8°	45°
9	Tmp	38	29.584	9:10:00.44	9:10:01.42	0	1s	+1	6°	44°
10	Tmp	41	0.255	9:19:24.96	--:--:--	0		+600	41°	47°
11	Tmp	42	2.448	9:23:08.81	--:--:--	0		+600	41°	48°
12	Tmp	46	3.987	9:25:38.11	--:--:--	0		+600	40°	48°
13	Tmp	46	4.678	9:26:41.89	--:--:--	0		+600	40°	48°
14	Tmp	54	9.938	9:32:54.99	--:--:--	0		+600	42°	48°
15	Tmp	57	12.324	9:36:17.91	9:53:21.33	0	17m03s	+600	48°	49°
16	Tmp	63	21.435	9:44:54.06	10:00:53.79	0	16m00s	+600	48°	49°
17	Tmp	68	23.853	9:47:21.74	10:03:25.74	0	16m04s	+600	48°	49°
18	Tmp	72	1.772	9:51:37.45	10:07:18.92	0	15m41s	+600	48°	50°
19	Tmp	75	5.123	9:54:37.15	10:10:01.52	0	15m24s	+600	48°	50°
20	Tmp	79	9.069	9:58:32.64	10:17:57.49	0	19m25s	+600	48°	50°
21	Tmp	82	13.256	10:02:56.92	10:22:10.03	0	19m13s	+600	48°	50°
22	Tmp	87	16.703	10:07:28.74	10:26:03.25	0	18m35s	+600	48°	50°
23	Pass	91	1.007	10:43:59.49	10:34:04.19	0	9m55s	0	17°	50°
24	Tmp	94	0.281	10:55:22.99	10:55:02.70	0	20s	-20	36°	48°
25	Tmp	95	1.524	10:57:59.93	10:57:27.26	0	33s	-33	26°	48°
26	Tmp	98	2.801	11:00:18.07	10:59:28.03	0	50s	-50	34°	48°
27	Tmp	102	9.150	11:10:25.08	11:10:12.99	0	12s	-12	32°	48°
28	Tmp	110	14.602	11:19:36.25	11:19:31.51	0	5s	-5	23°	48°
29	Tmp	122	25.559	11:33:37.04	11:34:36.31	0	59s	[+59]	32°	47°
30	Tmp	128	31.318	11:44:52.60	11:44:15.62	0	37s	-37	42°	47°
31	Tmp	137	0.327	12:12:23.26	12:12:14.86	0	8s	-8	33°	47°
32	Tmp	142	2.591	12:17:35.86	12:17:29.78	0	6s	-6	12°	47°
33	Tmp	148	4.501	12:21:44.14	12:21:20.88	0	23s	-23	34°	47°
34	Tmp	151	6.533	12:25:28.53	12:25:33.33	0	5s	+5	30°	47°
35	Tmp	154	7.900	12:28:15.50	12:28:24.87	0	9s	+9	12°	47°
36	Tmp	157	1.078	12:37:15.99	12:37:30.92	0	15s	+15	35°	47°
37	Tmp	161	3.109	12:41:41.32	12:41:37.94	0	3s	-3	15°	47°
38	Tmp	163	4.183	12:44:02.61	12:44:05.94	0	3s	+3	14°	47°
39	Tmp	178	1.660	13:05:36.69	13:05:55.68	0	19s	+19	40°	47°
40	Tmp	179	3.759	13:08:12.93	13:08:14.26	0	1s	+1	7°	47°
41	Tmp	182	6.661	13:11:52.58	13:12:07.86	0	15s	+15	37°	47°
42	Tmp	187	9.823	13:15:27.69	13:16:13.04	0	45s	+45	43°	47°
43	Tmp	189	10.826	13:16:35.59	13:17:02.51	0	27s	+27	38°	47°
44	Tmp	191	13.636	13:19:34.53	13:19:36.89	0	2s	+2	18°	47°
45	Tmp	192	14.553	13:20:30.56	13:20:36.65	0	6s	+6	25°	47°
46	Tmp	194	15.591	13:21:33.91	13:21:28.24	0	6s	-6	30°	47°
<b>Num</b>	<b>37</b>	<b>Pen</b>	<b>0</b>	<b>PCZ</b>	<b>1</b>	<b>Total PP</b>	<b>8905</b>	<b>Col. Final</b>	<b>47°</b>	





Performance Individual

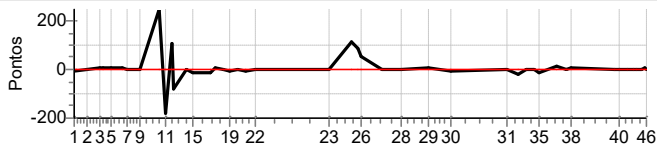
PC	Tp	Trc	DistPC	Ideal	Passagem	Pen	Erro	Pontos	NoPC	AtePC
<b>N</b>	<b>38</b>	38 / Cristiano Ferreira de Oliveira / Otavio R. de Oliveira								
<b>u</b>		Cat / NL / Largada		CAAT / 38 / 08:38:00						
<b>m</b>	<b>12º</b>	PARATI								
PC	Tp	Trc	DistPC	Ideal	Passagem	Pen	Erro	Pontos	NoPC	AtePC
1	Tmp	1	0.148	8:38:29.60	8:38:27.74	0	2s	-2	19º	29º
2	Tmp	10	6.608	8:44:39.31	8:44:41.76	0	2s	+2	13º	18º
3	Tmp	15	13.872	8:51:12.14	8:51:10.86	0	1s	-1	9º	9º
4	Tmp	16	15.553	8:52:31.46	8:52:34.86	0	3s	+3	18º	12º
5	Tmp	22	18.818	8:57:02.30	8:56:56.73	0	6s	-6	26º	16º
6	Tmp	29	21.498	9:02:09.82	9:02:11.21	0	1s	+1	4º	9º
7	Tmp	31	23.548	9:04:23.26	9:04:24.55	0	1s	+1	4º	7º
8	Tmp	36	28.968	9:10:05.61	9:10:04.88	0	1s	-1	7º	5º
9	Tmp	38	29.584	9:11:00.44	9:11:04.20	0	4s	+4	16º	7º
10	Tmp	41	0.255	9:20:24.96	9:22:18.59	0	1m54s	[+114]	26º	7º
11	Tmp	42	2.448	9:24:08.81	9:25:15.63	0	1m07s	+67	30º	16º
12	Tmp	46	3.987	9:26:38.11	9:27:18.88	0	41s	+41	28º	17º
13	Tmp	46	4.678	9:27:41.89	9:28:12.62	0	31s	+31	26º	17º
14	Tmp	54	9.938	9:33:54.99	9:34:03.38	0	8s	+8	11º	17º
15	Tmp	57	12.324	9:37:17.91	9:37:23.76	0	6s	+6	16º	17º
16	Tmp	63	21.435	9:45:54.06	9:45:30.76	0	23s	-23	26º	17º
17	Tmp	68	23.853	9:48:21.74	9:48:23.55	0	2s	+2	9º	16º
18	Tmp	72	1.772	9:52:37.45	9:52:42.78	0	5s	+5	11º	15º
19	Tmp	75	5.123	9:55:37.15	9:55:37.07	0	0s	0	1º	15º
20	Tmp	79	9.069	9:59:32.64	9:59:32.96	0	0s	0	1º	15º
21	Tmp	82	13.256	10:03:56.92	10:03:58.32	0	1s	+1	4º	14º
22	Tmp	87	16.703	10:08:28.74	10:08:29.99	0	1s	+1	5º	14º
23	Pass	91	1.007	10:44:59.49	10:28:16.60	0	16m43s	0	16º	14º
24	Tmp	94	0.281	10:56:22.99	10:56:22.18	0	1s	-1	1º	14º
25	Tmp	95	1.524	10:58:59.93	10:59:02.10	0	2s	+2	4º	13º
26	Tmp	98	2.801	11:01:18.07	11:01:20.39	0	2s	+2	11º	11º
27	Tmp	102	9.150	11:11:25.08	11:11:21.40	0	4s	-4	17º	11º
28	Tmp	110	14.602	11:20:36.25	11:20:40.92	0	5s	+5	22º	11º
29	Tmp	122	25.559	11:34:37.04	11:34:40.49	0	3s	+3	6º	10º
30	Tmp	128	31.318	11:45:52.60	11:45:53.41	0	1s	+1	5º	10º
31	Tmp	137	0.327	12:13:23.26	12:13:31.51	0	8s	+8	32º	10º
32	Tmp	142	2.591	12:18:35.86	12:18:26.43	0	9s	-9	18º	11º
33	Tmp	148	4.501	12:22:44.14	12:22:38.35	0	6s	-6	24º	11º
34	Tmp	151	6.533	12:26:28.53	12:26:25.95	0	3s	-3	21º	11º
35	Tmp	154	7.900	12:29:15.50	12:29:05.61	0	10s	-10	14º	11º
36	Tmp	157	1.078	12:38:15.99	12:38:18.48	0	2s	+2	4º	10º
37	Tmp	161	3.109	12:42:41.32	12:42:37.24	0	4s	-4	22º	10º
38	Tmp	163	4.183	12:45:02.61	12:44:57.79	0	5s	-5	22º	10º
39	Tmp	178	1.660	13:06:36.69	13:06:34.44	0	2s	-2	15º	10º
40	Tmp	179	3.759	13:09:12.93	13:09:15.97	0	3s	+3	19º	11º
41	Tmp	182	6.661	13:12:52.58	13:12:57.32	0	5s	+5	13º	10º
42	Tmp	187	9.823	13:16:27.69	13:16:52.13	0	24s	+24	36º	12º
43	Tmp	189	10.826	13:17:35.59	13:17:48.33	0	13s	+13	33º	12º
44	Tmp	191	13.636	13:20:34.53	13:20:32.00	0	3s	-3	24º	12º
45	Tmp	192	14.553	13:21:30.56	13:21:34.47	0	4s	+4	20º	12º
46	Tmp	194	15.591	13:22:33.91	13:22:33.49	0	0s	0	2º	12º
<b>Num</b>	<b>38</b>	<b>Pen</b>	<b>0</b>	<b>PCZ</b>	<b>3</b>	<b>Total PP</b>	<b>325</b>	<b>Col. Final</b>	<b>12º</b>	





Performance Individual

PC	Tp	Trc	DistPC	Ideal	Passagem	Pen	Erro	Pontos	NoPC	AtePC
<b>N</b>	<b>39</b>	39 / Marcelo Pedrosa Santos / Gustavo V. A. R. Countrin								
		Cat / NL / Largada CAAT / 39 / 08:39:00								
		LE BARON								
<b>u</b>	<b>19°</b>									
<b>m</b>										
PC	Tp	Trc	DistPC	Ideal	Passagem	Pen	Erro	Pontos	NoPC	AtePC
1	Tmp	1	0.148	8:39:29.60	8:39:22.65	0	7s	-7	47°	47°
2	Tmp	10	6.608	8:45:39.31	8:45:38.23	0	1s	-1	7°	40°
3	Tmp	15	13.872	8:52:12.14	8:52:17.04	0	5s	+5	35°	30°
4	Tmp	16	15.553	8:53:31.46	8:53:34.88	0	3s	+3	17°	31°
5	Tmp	22	18.818	8:58:02.30	8:58:08.27	0	6s	+6	25°	29°
6	Tmp	29	21.498	9:03:09.82	9:03:14.18	0	4s	+4	15°	24°
7	Tmp	31	23.548	9:05:23.26	9:05:22.94	0	0s	0	1°	15°
8	Tmp	36	28.968	9:11:05.61	9:11:05.47	0	0s	0	1°	10°
9	Tmp	38	29.584	9:12:00.44	9:11:59.70	0	1s	-1	5°	9°
10	Tmp	41	0.255	9:21:24.96	9:25:33.32	0	4m08s	[+248]	32°	10°
11	Tmp	42	2.448	9:25:08.81	9:22:06.72	0	3m02s	-182	31°	19°
12	Tmp	46	3.987	9:27:38.11	9:29:22.32	0	1m44s	+104	31°	22°
13	Tmp	46	4.678	9:28:41.89	9:27:18.47	0	1m23s	-83	31°	22°
14	Tmp	54	9.938	9:34:54.99	9:34:53.74	0	1s	-1	1°	22°
15	Tmp	57	12.324	9:38:17.91	9:38:06.03	0	12s	-12	23°	21°
16	Tmp	63	21.435	9:46:54.06	9:46:37.73	0	16s	-16	19°	21°
17	Tmp	68	23.853	9:49:21.74	9:49:24.53	0	3s	+3	12°	21°
18	Tmp	72	1.772	9:53:37.45	9:53:37.51	0	0s	0	1°	21°
19	Tmp	75	5.123	9:56:37.15	9:56:32.89	0	4s	-4	21°	21°
20	Tmp	79	9.069	10:00:32.64	10:00:29.44	0	3s	-3	12°	21°
21	Tmp	82	13.256	10:04:56.92	10:04:52.55	0	4s	-4	17°	20°
22	Tmp	87	16.703	10:09:28.74	10:09:26.62	0	2s	-2	13°	20°
23	Pass	91	1.007	10:45:59.49	10:29:39.22	0	16m20s	0	15°	20°
24	Tmp	94	0.281	10:57:22.99	10:59:15.07	0	1m52s	+112	45°	20°
25	Tmp	95	1.524	10:59:59.93	11:01:24.38	0	1m24s	+84	38°	19°
26	Tmp	98	2.801	11:02:18.07	11:03:10.04	0	52s	+52	35°	19°
27	Tmp	102	9.150	11:12:25.08	11:12:24.17	0	1s	-1	7°	19°
28	Tmp	110	14.602	11:21:36.25	11:21:38.69	0	2s	+2	11°	19°
29	Tmp	122	25.559	11:35:37.04	11:35:40.50	0	3s	+3	5°	19°
30	Tmp	128	31.318	11:46:52.60	11:46:45.95	0	7s	-7	25°	19°
31	Tmp	137	0.327	12:14:23.26	12:14:20.69	0	3s	-3	14°	19°
32	Tmp	142	2.591	12:19:35.86	12:19:17.42	0	18s	-18	33°	19°
33	Tmp	148	4.501	12:23:44.14	12:23:42.07	0	2s	-2	11°	19°
34	Tmp	151	6.533	12:27:28.53	12:27:26.81	0	2s	-2	16°	19°
35	Tmp	154	7.900	12:30:15.50	12:30:00.52	0	15s	-15	23°	19°
36	Tmp	157	1.078	12:39:15.99	12:39:31.74	0	16s	+16	36°	19°
37	Tmp	161	3.109	12:43:41.32	12:43:38.05	0	3s	-3	14°	19°
38	Tmp	163	4.183	12:46:02.61	12:46:06.84	0	4s	+4	18°	19°
39	Tmp	178	1.660	13:07:36.69	13:07:34.78	0	2s	-2	14°	19°
40	Tmp	179	3.759	13:10:12.93	13:10:11.52	0	1s	-1	6°	19°
41	Tmp	182	6.661	13:13:52.58	13:13:54.75	0	2s	+2	5°	19°
42	Tmp	187	9.823	13:17:27.69	13:17:29.33	0	2s	+2	5°	19°
43	Tmp	189	10.826	13:18:35.59	13:18:37.01	0	1s	+1	6°	19°
44	Tmp	191	13.636	13:21:34.53	13:21:35.35	0	1s	+1	6°	19°
45	Tmp	192	14.553	13:22:30.56	13:22:37.49	0	7s	+7	29°	19°
46	Tmp	194	15.591	13:23:33.91	13:23:33.24	0	1s	-1	6°	19°
<b>Num</b>	<b>39</b>	<b>Pen</b>	<b>0</b>	<b>PCZ</b>	<b>3</b>	<b>Total PP</b>	<b>782</b>	<b>Col. Final</b>	<b>19°</b>	



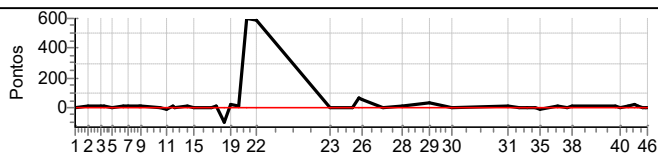


Performance Individual

PC	Tp	Trc	DistPC	Ideal	Passagem	Pen	Erro	Pontos	NoPC	AtePC
N u m	41	41 / Andre L. Bevilaqua / Vitor Streparava								
		Cat / NL / Largada			CAAT / 41 / 08:41:00					
		JEEP								

PC	Tp	Trc	DistPC	Ideal	Passagem	Pen	Erro	Pontos	NoPC	AtePC
1	Tmp	1	0.148	8:41:29.60	8:41:31.04	0	1s	+1	7°	7°
2	Tmp	10	6.608	8:47:39.31	8:47:43.59	0	4s	+4	21°	13°
3	Tmp	15	13.872	8:54:12.14	8:54:16.99	0	5s	+5	34°	21°
4	Tmp	16	15.553	8:55:31.46	8:55:37.26	0	6s	+6	33°	27°
5	Tmp	22	18.818	9:00:02.30	9:00:03.61	0	1s	+1	7°	18°
6	Tmp	29	21.498	9:05:09.82	9:05:19.85	0	10s	+10	24°	18°
7	Tmp	31	23.548	9:07:23.26	9:07:31.39	0	8s	+8	26°	19°
8	Tmp	36	28.968	9:13:05.61	9:13:09.71	0	4s	+4	19°	15°
9	Tmp	38	29.584	9:14:00.44	9:14:06.88	0	6s	+6	25°	16°
10	Tmp	41	0.255	9:23:24.96	9:23:26.10	0	1s	+1	2°	14°
11	Tmp	42	2.448	9:27:08.81	9:27:00.42	0	8s	-8	17°	11°
12	Tmp	46	3.987	9:29:38.11	9:29:42.44	0	4s	+4	17°	12°
13	Tmp	46	4.678	9:30:41.89	9:30:43.90	0	2s	+2	4°	11°
14	Tmp	54	9.938	9:36:54.99	9:37:04.41	0	9s	+9	13°	9°
15	Tmp	57	12.324	9:40:17.91	9:40:19.93	0	2s	+2	5°	9°
16	Tmp	63	21.435	9:48:54.06	9:48:51.25	0	3s	-3	4°	7°
17	Tmp	68	23.853	9:51:21.74	9:51:25.42	0	4s	+4	15°	8°
18	Tmp	72	1.772	9:55:37.45	9:53:57.57	0	1m40s	-100	41°	14°
19	Tmp	75	5.123	9:58:37.15	9:58:52.41	0	15s	+15	35°	14°
20	Tmp	79	9.069	10:02:32.64	10:02:39.11	0	6s	+6	23°	14°
21	Tmp	82	13.256	10:06:56.92	10:16:59.77	0	10m03s	+600	47°	23°
22	Tmp	87	16.703	10:11:28.74	10:21:13.89	0	9m45s	[+585]	47°	23°
23	Pass	91	1.007	10:47:59.49	10:31:25.47	0	16m34s	0	14°	23°
24	Tmp	94	0.281	10:59:22.99	10:59:25.90	0	3s	+3	14°	23°
25	Tmp	95	1.524	11:01:59.93	11:03:02.07	0	1m02s	+62	34°	23°
26	Tmp	98	2.801	11:04:18.07	11:05:07.94	0	50s	+50	33°	23°
27	Tmp	102	9.150	11:14:25.08	11:14:26.53	0	1s	+1	6°	23°
28	Tmp	110	14.602	11:23:36.25	11:23:44.28	0	8s	+8	32°	22°
29	Tmp	122	25.559	11:37:37.04	11:38:06.14	0	29s	+29	26°	22°
30	Tmp	128	31.318	11:48:52.60	11:48:52.95	0	0s	0	2°	22°
31	Tmp	137	0.327	12:16:23.26	12:16:28.70	0	5s	+5	25°	22°
32	Tmp	142	2.591	12:21:35.86	12:21:30.48	0	5s	-5	10°	22°
33	Tmp	148	4.501	12:25:44.14	12:25:42.59	0	2s	-2	10°	22°
34	Tmp	151	6.533	12:29:28.53	12:29:27.10	0	1s	-1	5°	22°
35	Tmp	154	7.900	12:32:15.50	12:32:06.75	0	9s	-9	11°	21°
36	Tmp	157	1.078	12:41:15.99	12:41:23.29	0	7s	+7	22°	21°
37	Tmp	161	3.109	12:45:41.32	12:45:39.87	0	1s	-1	4°	21°
38	Tmp	163	4.183	12:48:02.61	12:48:10.09	0	7s	+7	28°	21°
39	Tmp	178	1.660	13:09:36.69	13:09:42.83	0	6s	+6	31°	21°
40	Tmp	179	3.759	13:12:12.93	13:12:16.11	0	3s	+3	18°	21°
41	Tmp	182	6.661	13:15:52.58	13:16:02.46	0	10s	+10	29°	21°
42	Tmp	187	9.823	13:19:27.69	13:19:48.95	0	21s	+21	32°	21°
43	Tmp	189	10.826	13:20:35.59	13:20:48.85	0	13s	+13	32°	21°
44	Tmp	191	13.636	13:23:34.53	13:23:33.70	0	1s	-1	5°	21°
45	Tmp	192	14.553	13:24:30.56	13:24:29.75	0	1s	-1	6°	21°
46	Tmp	194	15.591	13:25:33.91	13:25:31.76	0	2s	-2	12°	21°

Num	41	Pen	0	PCZ	1	Total PP	1046	Col. Final	21°
-----	----	-----	---	-----	---	----------	------	------------	-----



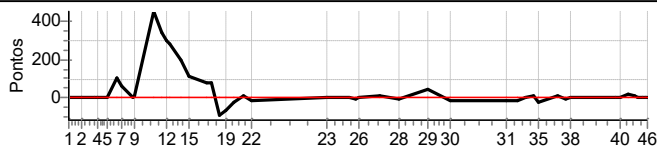


Performance Individual

PC	Tp	Trc	DistPC	Ideal	Passagem	Pen	Erro	Pontos	NoPC	AtePC
N u m	42	42 / Giancarlos Alves Faria / Gabriel Faria								
		Cat / NL / Largada		CAAT / 42 / 08:42:00						
		28°					FUSCA			

PC	Tp	Trc	DistPC	Ideal	Passagem	Pen	Erro	Pontos	NoPC	AtePC
1	Tmp	1	0.148	8:42:29.60	8:42:34.04	0	4s	+4	39°	23°
2	Tmp	10	6.608	8:48:39.31	8:48:40.24	0	1s	+1	6°	12°
3	Tmp	15	13.872	8:55:12.14	8:55:13.13	0	1s	+1	8°	7°
4	Tmp	16	15.553	8:56:31.46	8:56:33.86	0	2s	+2	12°	10°
5	Tmp	22	18.818	9:01:02.30	9:01:05.91	0	4s	+4	19°	10°
6	Tmp	29	21.498	9:06:09.82	9:07:51.96	0	1m42s	+102	38°	11°
7	Tmp	31	23.548	9:08:23.26	9:09:25.70	0	1m02s	+62	43°	31°
8	Tmp	36	28.968	9:14:05.61	9:14:11.42	0	6s	+6	25°	27°
9	Tmp	38	29.584	9:15:00.44	9:15:10.75	0	10s	+10	34°	28°
10	Tmp	41	0.255	9:24:24.96	9:31:57.84	0	7m33s	[+453]	35°	22°
11	Tmp	42	2.448	9:28:08.81	9:33:50.75	0	5m42s	+342	34°	23°
12	Tmp	46	3.987	9:30:38.11	9:35:41.07	0	5m03s	+303	34°	28°
13	Tmp	46	4.678	9:31:41.89	9:36:22.63	0	4m41s	+281	34°	31°
14	Tmp	54	9.938	9:37:54.99	9:41:10.98	0	3m16s	+196	33°	31°
15	Tmp	57	12.324	9:41:17.91	9:43:11.28	0	1m53s	+113	38°	31°
16	Tmp	63	21.435	9:49:54.06	9:51:14.31	0	1m20s	+80	38°	31°
17	Tmp	68	23.853	9:52:21.74	9:53:38.23	0	1m16s	+76	38°	31°
18	Tmp	72	1.772	9:56:37.45	9:55:06.82	0	1m31s	-91	40°	31°
19	Tmp	75	5.123	9:59:37.15	9:58:34.54	0	1m03s	-63	40°	31°
20	Tmp	79	9.069	10:03:32.64	10:03:10.89	0	22s	-22	36°	31°
21	Tmp	82	13.256	10:07:56.92	10:08:09.91	0	13s	+13	31°	31°
22	Tmp	87	16.703	10:12:28.74	10:12:17.29	0	11s	-11	32°	31°
23	Pass	91	1.007	10:48:59.49	10:16:08.30	0	32m51s	0	13°	31°
24	Tmp	94	0.281	11:00:22.99	11:00:24.98	0	2s	+2	8°	31°
25	Tmp	95	1.524	11:02:59.93	11:02:53.91	0	6s	-6	12°	31°
26	Tmp	98	2.801	11:05:18.07	11:05:19.09	0	1s	+1	6°	31°
27	Tmp	102	9.150	11:15:25.08	11:15:36.34	0	11s	+11	31°	30°
28	Tmp	110	14.602	11:24:36.25	11:24:29.18	0	7s	-7	31°	30°
29	Tmp	122	25.559	11:38:37.04	11:39:18.48	0	41s	+41	30°	29°
30	Tmp	128	31.318	11:49:52.60	11:49:35.27	0	17s	-17	36°	28°
31	Tmp	137	0.327	12:17:23.26	12:17:09.91	0	13s	-13	40°	28°
32	Tmp	142	2.591	12:22:35.86	12:22:19.62	0	16s	-16	30°	28°
33	Tmp	148	4.501	12:26:44.14	12:26:48.21	0	4s	+4	20°	28°
34	Tmp	151	6.533	12:30:28.53	12:30:42.28	0	14s	+14	37°	28°
35	Tmp	154	7.900	12:33:15.50	12:32:55.79	0	20s	-20	32°	28°
36	Tmp	157	1.078	12:42:15.99	12:42:26.00	0	10s	+10	30°	28°
37	Tmp	161	3.109	12:46:41.32	12:46:37.16	0	4s	-4	21°	28°
38	Tmp	163	4.183	12:49:02.61	12:49:07.97	0	5s	+5	21°	28°
39	Tmp	178	1.660	13:10:36.69	13:10:36.99	0	0s	0	1°	28°
40	Tmp	179	3.759	13:13:12.93	13:13:13.06	0	0s	0	2°	28°
41	Tmp	182	6.661	13:16:52.58	13:17:11.65	0	19s	+19	39°	28°
42	Tmp	187	9.823	13:20:27.69	13:20:41.96	0	14s	+14	28°	28°
43	Tmp	189	10.826	13:21:35.59	13:21:40.90	0	5s	+5	25°	28°
44	Tmp	191	13.636	13:24:34.53	13:24:38.61	0	4s	+4	27°	28°
45	Tmp	192	14.553	13:25:30.56	13:25:31.05	0	0s	0	1°	28°
46	Tmp	194	15.591	13:26:33.91	13:26:33.23	0	1s	-1	5°	28°

Num	42	Pen	0	PCZ	3	Total PP	1997	Col. Final	28°
-----	----	-----	---	-----	---	----------	------	------------	-----



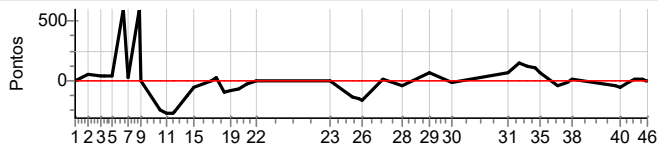


Performance Individual

PC	Tp	Trc	DistPC	Ideal	Passagem	Pen	Erro	Pontos	NoPC	AtePC
N u m	43	43 / Guilherme da Ros Malacarne / Felipe Ribeiro Malacarne								
		Cat / NL / Largada		CAAT / 43 / 08:43:00						
		ELETRA GLIDE SIDE CAR								

PC	Tp	Trc	DistPC	Ideal	Passagem	Pen	Erro	Pontos	NoPC	AtePC
1	Tmp	1	0.148	8:43:29.60	8:43:30.00	0	0s	0	2°	2°
2	Tmp	10	6.608	8:49:39.31	8:50:38.67	0	59s	+59	48°	7°
3	Tmp	15	13.872	8:56:12.14	8:56:57.04	0	45s	+45	47°	48°
4	Tmp	16	15.553	8:57:31.46	8:58:16.45	0	45s	+45	47°	48°
5	Tmp	22	18.818	9:02:02.30	9:02:41.35	0	39s	+39	46°	47°
6	Tmp	29	21.498	9:07:09.82	--:--:--:--	0		+600	40°	48°
7	Tmp	31	23.548	9:09:23.26	9:09:48.15	0	25s	+25	31°	47°
8	Tmp	36	28.968	9:15:05.61	--:--:--:--	0		+600	47°	49°
9	Tmp	38	29.584	9:16:00.44	9:16:02.77	0	2s	+2	9°	49°
10	Tmp	41	0.255	9:25:24.96	9:21:28.75	0	3m56s	-236	31°	49°
11	Tmp	42	2.448	9:29:08.81	9:24:41.33	0	4m27s	-267	33°	45°
12	Tmp	46	3.987	9:31:38.11	9:27:11.36	0	4m27s	-267	33°	44°
13	Tmp	46	4.678	9:32:41.89	9:28:28.30	0	4m14s	-254	33°	36°
14	Tmp	54	9.938	9:38:54.99	9:37:02.40	0	1m53s	-113	31°	36°
15	Tmp	57	12.324	9:42:17.91	9:41:25.42	0	52s	-52	32°	37°
16	Tmp	63	21.435	9:50:54.06	9:50:58.80	0	5s	+5	5°	35°
17	Tmp	68	23.853	9:53:21.74	9:53:49.71	0	28s	+28	32°	34°
18	Tmp	72	1.772	9:57:37.45	9:56:07.84	0	1m30s	-90	39°	36°
19	Tmp	75	5.123	10:00:37.15	9:59:14.72	0	1m22s	-82	42°	36°
20	Tmp	79	9.069	10:04:32.64	10:03:30.49	0	1m02s	-62	40°	36°
21	Tmp	82	13.256	10:08:56.92	10:08:29.07	0	28s	-28	36°	36°
22	Tmp	87	16.703	10:13:28.74	10:13:38.13	0	9s	+9	30°	36°
23	Pass	91	1.007	10:49:59.49	10:29:17.36	0	20m42s	0	12°	36°
24	Tmp	94	0.281	11:01:22.99	10:59:08.63	0	2m14s	-134	47°	36°
25	Tmp	95	1.524	11:03:59.93	11:01:30.31	0	2m30s	-150	45°	36°
26	Tmp	98	2.801	11:06:18.07	11:03:45.73	0	2m32s	-152	45°	37°
27	Tmp	102	9.150	11:16:25.08	11:16:36.32	0	11s	+11	30°	37°
28	Tmp	110	14.602	11:25:36.25	11:24:53.06	0	43s	-43	41°	37°
29	Tmp	122	25.559	11:39:37.04	11:40:45.96	0	1m09s	+69	36°	37°
30	Tmp	128	31.318	11:50:52.60	11:50:39.14	0	13s	-13	32°	36°
31	Tmp	137	0.327	12:18:23.26	12:19:40.62	0	1m17s	+77	48°	36°
32	Tmp	142	2.591	12:23:35.86	12:26:13.32	0	2m37s	[+157]	48°	36°
33	Tmp	148	4.501	12:27:44.14	12:29:55.99	0	2m12s	+132	48°	36°
34	Tmp	151	6.533	12:31:28.53	12:33:15.72	0	1m47s	+107	48°	37°
35	Tmp	154	7.900	12:34:15.50	12:35:30.01	0	1m15s	+75	47°	37°
36	Tmp	157	1.078	12:43:15.99	12:42:41.58	0	34s	-34	44°	37°
37	Tmp	161	3.109	12:47:41.32	12:47:28.24	0	13s	-13	37°	36°
38	Tmp	163	4.183	12:50:02.61	12:50:17.02	0	14s	+14	37°	36°
39	Tmp	178	1.660	13:11:36.69	13:11:06.47	0	30s	-30	44°	37°
40	Tmp	179	3.759	13:14:12.93	13:13:29.33	0	44s	-44	44°	37°
41	Tmp	182	6.661	13:17:52.58	13:17:45.34	0	7s	-7	22°	37°
42	Tmp	187	9.823	13:21:27.69	13:21:50.18	0	22s	+22	35°	37°
43	Tmp	189	10.826	13:22:35.59	13:22:56.42	0	21s	+21	36°	37°
44	Tmp	191	13.636	13:25:34.53	13:25:45.86	0	11s	+11	35°	37°
45	Tmp	192	14.553	13:26:30.56	13:26:35.69	0	5s	+5	24°	37°
46	Tmp	194	15.591	13:27:33.91	13:27:36.83	0	3s	+3	19°	37°

Num	43	Pen	0	PCZ	1	Total PP	4075	Col. Final	37°
-----	----	-----	---	-----	---	----------	------	------------	-----

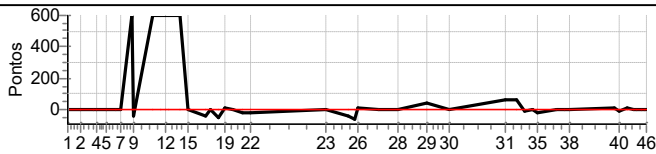






Performance Individual

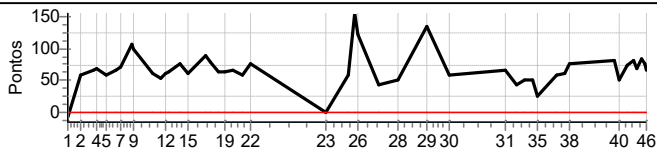
PC	Tp	Trc	DistPC	Ideal	Passagem	Pen	Erro	Pontos	NoPC	AtePC
<b>N</b> <b>u</b> <b>m</b>	<b>44</b>	44 / Leonardo R. Scaravelli / Larissa R. B.sacaravelli								
		Cat / NL / Largada		CAAT / 44 / 08:44:00						
		VOYAGE								
PC	Tp	Trc	DistPC	Ideal	Passagem	Pen	Erro	Pontos	NoPC	AtePC
1	Tmp	1	0.148	8:44:29.60	8:44:31.30	0	2s	+2	18°	14°
2	Tmp	10	6.608	8:50:39.31	8:50:43.73	0	4s	+4	20°	19°
3	Tmp	15	13.872	8:57:12.14	8:57:15.34	0	3s	+3	24°	20°
4	Tmp	16	15.553	8:58:31.46	8:58:34.63	0	3s	+3	16°	21°
5	Tmp	22	18.818	9:03:02.30	9:02:59.50	0	3s	-3	13°	17°
6	Tmp	29	21.498	9:08:09.82	9:08:06.14	0	4s	-4	14°	15°
7	Tmp	31	23.548	9:10:23.26	9:10:18.90	0	4s	-4	18°	13°
8	Tmp	36	28.968	9:16:05.61	--:--:--	0		+600	46°	38°
9	Tmp	38	29.584	9:17:00.44	9:16:20.87	0	40s	-40	44°	39°
10	Tmp	41	0.255	9:26:24.96	--:--:--	0		+600	40°	43°
11	Tmp	42	2.448	9:30:08.81	--:--:--	0		+600	40°	44°
12	Tmp	46	3.987	9:32:38.11	--:--:--	0		+600	39°	45°
13	Tmp	46	4.678	9:33:41.89	--:--:--	0		+600	39°	45°
14	Tmp	54	9.938	9:39:54.99	--:--:--	0		+600	41°	45°
15	Tmp	57	12.324	9:43:17.91	9:43:13.83	0	4s	-4	10°	44°
16	Tmp	63	21.435	9:51:54.06	9:51:13.30	0	41s	-41	33°	44°
17	Tmp	68	23.853	9:54:21.74	9:54:17.37	0	4s	-4	14°	43°
18	Tmp	72	1.772	9:58:37.45	9:57:44.28	0	53s	-53	34°	41°
19	Tmp	75	5.123	10:01:37.15	10:01:51.74	0	15s	+15	34°	41°
20	Tmp	79	9.069	10:05:32.64	10:05:33.89	0	1s	+1	4°	40°
21	Tmp	82	13.256	10:09:56.92	10:09:34.59	0	22s	-22	34°	40°
22	Tmp	87	16.703	10:14:28.74	10:14:09.34	0	19s	-19	35°	40°
23	Pass	91	1.007	10:50:59.49	10:36:18.93	0	14m41s	0	11°	40°
24	Tmp	94	0.281	11:02:22.99	11:01:39.68	0	43s	-43	39°	41°
25	Tmp	95	1.524	11:04:59.93	11:03:58.89	0	1m01s	-61	33°	41°
26	Tmp	98	2.801	11:07:18.07	11:07:25.30	0	7s	+7	20°	40°
27	Tmp	102	9.150	11:17:25.08	11:17:30.84	0	6s	+6	25°	40°
28	Tmp	110	14.602	11:26:36.25	11:26:42.09	0	6s	+6	27°	40°
29	Tmp	122	25.559	11:40:37.04	11:41:19.97	0	43s	+43	31°	39°
30	Tmp	128	31.318	11:51:52.60	11:51:49.89	0	3s	-3	14°	39°
31	Tmp	137	0.327	12:19:23.26	12:20:28.75	0	1m05s	[+65]	46°	39°
32	Tmp	142	2.591	12:24:35.86	12:25:37.20	0	1m01s	+61	46°	41°
33	Tmp	148	4.501	12:28:44.14	12:28:39.21	0	5s	-5	23°	40°
34	Tmp	151	6.533	12:32:28.53	12:32:28.24	0	0s	0	1°	40°
35	Tmp	154	7.900	12:35:15.50	12:34:57.31	0	18s	-18	28°	40°
36	Tmp	157	1.078	12:44:15.99	12:44:22.42	0	6s	+6	18°	40°
37	Tmp	161	3.109	12:48:41.32	12:48:39.59	0	2s	-2	11°	39°
38	Tmp	163	4.183	12:51:02.61	12:51:08.93	0	6s	+6	26°	39°
39	Tmp	178	1.660	13:12:36.69	13:12:44.39	0	8s	+8	36°	39°
40	Tmp	179	3.759	13:15:12.93	13:14:59.86	0	13s	-13	38°	39°
41	Tmp	182	6.661	13:18:52.58	13:19:07.21	0	15s	+15	36°	39°
42	Tmp	187	9.823	13:22:27.69	13:22:34.17	0	6s	+6	18°	39°
43	Tmp	189	10.826	13:23:35.59	13:23:40.62	0	5s	+5	24°	39°
44	Tmp	191	13.636	13:26:34.53	13:26:34.69	0	0s	0	1°	39°
45	Tmp	192	14.553	13:27:30.56	13:27:31.56	0	1s	+1	5°	38°
46	Tmp	194	15.591	13:28:33.91	13:28:38.28	0	4s	+4	24°	38°
<b>Num</b>	<b>44</b>	<b>Pen</b>	<b>0</b>	<b>PCZ</b>	<b>2</b>	<b>Total PP</b>	<b>4141</b>	<b>Col. Final</b>	<b>38°</b>	





Performance Individual

PC	Tp	Trc	DistPC	Ideal	Passagem	Pen	Erro	Pontos	NoPC	AtePC
<b>N</b> <b>u</b> <b>m</b>	<b>46</b>	46 / Carlos Eduardo Intrieri / Kleber Jose Arantes								
		Cat / NL / Largada			CAAT / 46 / 08:46:00					
		32°			C-10					
PC	Tp	Trc	DistPC	Ideal	Passagem	Pen	Erro	Pontos	NoPC	AtePC
1	Tmp	1	0.148	8:46:29.60	8:46:21.79	0	8s	-8	49°	49°
2	Tmp	10	6.608	8:52:39.31	8:53:36.03	0	57s	+57	47°	42°
3	Tmp	15	13.872	8:59:12.14	9:00:18.33	0	1m06s	+66	49°	49°
4	Tmp	16	15.553	9:00:31.46	9:01:40.57	0	1m09s	+69	49°	49°
5	Tmp	22	18.818	9:05:02.30	9:05:59.01	0	57s	+57	47°	49°
6	Tmp	29	21.498	9:10:09.82	9:11:15.69	0	1m06s	+66	36°	38°
7	Tmp	31	23.548	9:12:23.26	9:13:33.80	0	1m11s	+71	44°	38°
8	Tmp	36	28.968	9:18:05.61	9:19:51.67	0	1m46s	+106	43°	34°
9	Tmp	38	29.584	9:19:00.44	9:20:40.58	0	1m40s	+100	49°	34°
10	Tmp	41	0.255	9:28:24.96	9:29:25.40	0	1m00s	+60	24°	26°
11	Tmp	42	2.448	9:32:08.81	9:33:02.30	0	53s	+53	29°	26°
12	Tmp	46	3.987	9:34:38.11	9:35:40.41	0	1m02s	+62	30°	26°
13	Tmp	46	4.678	9:35:41.89	9:36:45.72	0	1m04s	+64	30°	26°
14	Tmp	54	9.938	9:41:54.99	9:43:11.46	0	1m16s	+76	29°	27°
15	Tmp	57	12.324	9:45:17.91	9:46:19.60	0	1m02s	+62	33°	27°
16	Tmp	63	21.435	9:53:54.06	9:55:22.10	0	1m28s	+88	39°	28°
17	Tmp	68	23.853	9:56:21.74	9:57:41.20	0	1m19s	+79	40°	29°
18	Tmp	72	1.772	10:00:37.45	10:01:40.25	0	1m03s	+63	36°	29°
19	Tmp	75	5.123	10:03:37.15	10:04:41.61	0	1m04s	+64	41°	29°
20	Tmp	79	9.069	10:07:32.64	10:08:37.58	0	1m05s	+65	41°	30°
21	Tmp	82	13.256	10:11:56.92	10:12:53.67	0	57s	+57	41°	29°
22	Tmp	87	16.703	10:16:28.74	10:17:44.69	0	1m16s	+76	42°	29°
23	Pass	91	1.007	10:52:59.49	10:37:05.65	0	15m54s	0	10°	29°
24	Tmp	94	0.281	11:04:22.99	11:05:22.45	0	59s	+59	43°	29°
25	Tmp	95	1.524	11:06:59.93	11:09:35.13	0	2m35s	[+155]	46°	29°
26	Tmp	98	2.801	11:09:18.07	11:11:21.51	0	2m03s	+123	44°	30°
27	Tmp	102	9.150	11:19:25.08	11:20:06.90	0	42s	+42	40°	29°
28	Tmp	110	14.602	11:28:36.25	11:29:27.26	0	51s	+51	43°	29°
29	Tmp	122	25.559	11:42:37.04	11:44:51.07	0	2m14s	+134	44°	30°
30	Tmp	128	31.318	11:53:52.60	11:54:50.08	0	57s	+57	44°	29°
31	Tmp	137	0.327	12:21:23.26	12:22:30.40	0	1m07s	+67	47°	29°
32	Tmp	142	2.591	12:26:35.86	12:27:20.15	0	44s	+44	45°	30°
33	Tmp	148	4.501	12:30:44.14	12:31:34.56	0	50s	+50	44°	30°
34	Tmp	151	6.533	12:34:28.53	12:35:19.10	0	51s	+51	46°	30°
35	Tmp	154	7.900	12:37:15.50	12:37:40.30	0	25s	+25	34°	30°
36	Tmp	157	1.078	12:46:15.99	12:47:15.05	0	59s	+59	47°	30°
37	Tmp	161	3.109	12:50:41.32	12:51:41.26	0	1m00s	+60	46°	30°
38	Tmp	163	4.183	12:53:02.61	12:54:18.17	0	1m16s	+76	45°	31°
39	Tmp	178	1.660	13:14:36.69	13:15:57.10	0	1m20s	+80	45°	31°
40	Tmp	179	3.759	13:17:12.93	13:18:02.97	0	50s	+50	45°	31°
41	Tmp	182	6.661	13:20:52.58	13:22:07.07	0	1m14s	+74	46°	31°
42	Tmp	187	9.823	13:24:27.69	13:25:48.05	0	1m20s	+80	47°	31°
43	Tmp	189	10.826	13:25:35.59	13:26:43.58	0	1m08s	+68	47°	31°
44	Tmp	191	13.636	13:28:34.53	13:29:58.20	0	1m24s	+84	47°	31°
45	Tmp	192	14.553	13:29:30.56	13:30:47.83	0	1m17s	+77	47°	32°
46	Tmp	194	15.591	13:30:33.91	13:31:41.00	0	1m07s	+67	47°	32°
<b>Num</b>	<b>46</b>	<b>Pen</b>	<b>0</b>	<b>PCZ</b>	<b>0</b>	<b>Total PP</b>	<b>2947</b>	<b>Col. Final</b>	<b>32°</b>	



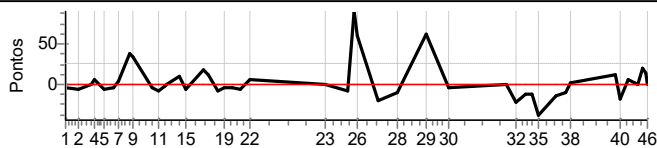


Performance Individual

PC	Tp	Trc	DistPC	Ideal	Passagem	Pen	Erro	Pontos	NoPC	AtePC
<b>N</b>	<b>47</b>	47 / Julio Coupe / Juldin Gerab								
		Cat / NL / Largada CAAT / 47 / 08:47:00								
		UNO CS								
<b>u</b>	<b>15°</b>									
<b>m</b>										

PC	Tp	Trc	DistPC	Ideal	Passagem	Pen	Erro	Pontos	NoPC	AtePC
1	Tmp	1	0.148	8:47:29.60	8:47:26.42	0	3s	-3	32°	35°
2	Tmp	10	6.608	8:53:39.31	8:53:33.74	0	6s	-6	30°	43°
3	Tmp	15	13.872	9:00:12.14	9:00:13.00	0	1s	+1	7°	34°
4	Tmp	16	15.553	9:01:31.46	9:01:38.41	0	7s	+7	36°	28°
5	Tmp	22	18.818	9:06:02.30	9:05:57.15	0	5s	-5	22°	27°
6	Tmp	29	21.498	9:11:09.82	9:11:07.22	0	3s	-3	11°	20°
7	Tmp	31	23.548	9:13:23.26	9:13:28.64	0	5s	+5	22°	17°
8	Tmp	36	28.968	9:19:05.61	9:19:44.06	0	38s	+38	40°	18°
9	Tmp	38	29.584	9:20:00.44	9:20:33.70	0	33s	+33	43°	24°
10	Tmp	41	0.255	9:29:24.96	9:29:22.01	0	3s	-3	11°	17°
11	Tmp	42	2.448	9:33:08.81	9:33:00.40	0	8s	-8	16°	15°
12	Tmp	46	3.987	9:35:38.11	9:35:37.58	0	1s	-1	2°	15°
13	Tmp	46	4.678	9:36:41.89	9:36:43.34	0	1s	+1	1°	14°
14	Tmp	54	9.938	9:42:54.99	9:43:06.20	0	11s	+11	15°	14°
15	Tmp	57	12.324	9:46:17.91	9:46:11.55	0	6s	-6	15°	13°
16	Tmp	63	21.435	9:54:54.06	9:55:12.55	0	18s	+18	21°	13°
17	Tmp	68	23.853	9:57:21.74	9:57:33.86	0	12s	+12	27°	13°
18	Tmp	72	1.772	10:01:37.45	10:01:29.96	0	7s	-7	18°	12°
19	Tmp	75	5.123	10:04:37.15	10:04:33.69	0	3s	-3	13°	12°
20	Tmp	79	9.069	10:08:32.64	10:08:28.35	0	4s	-4	18°	12°
21	Tmp	82	13.256	10:12:56.92	10:12:51.04	0	6s	-6	24°	11°
22	Tmp	87	16.703	10:17:28.74	10:17:34.37	0	6s	+6	28°	11°
23	Pass	91	1.007	10:53:59.49	10:37:01.73	0	16m58s	0	9°	11°
24	Tmp	94	0.281	11:05:22.99	11:05:15.06	0	8s	-8	28°	11°
25	Tmp	95	1.524	11:07:59.93	11:09:29.24	0	1m29s	[+89]	39°	12°
26	Tmp	98	2.801	11:10:18.07	11:11:18.50	0	1m00s	+60	36°	15°
27	Tmp	102	9.150	11:20:25.08	11:20:05.89	0	19s	-19	36°	15°
28	Tmp	110	14.602	11:29:36.25	11:29:25.79	0	10s	-10	34°	15°
29	Tmp	122	25.559	11:43:37.04	11:44:37.72	0	1m01s	+61	34°	16°
30	Tmp	128	31.318	11:54:52.60	11:54:48.85	0	4s	-4	18°	16°
31	Tmp	137	0.327	12:22:23.26	12:22:23.25	0	0s	0	3°	16°
32	Tmp	142	2.591	12:27:35.86	12:27:14.56	0	21s	-21	35°	16°
33	Tmp	148	4.501	12:31:44.14	12:31:32.69	0	11s	-11	30°	16°
34	Tmp	151	6.533	12:35:28.53	12:35:17.10	0	11s	-11	36°	16°
35	Tmp	154	7.900	12:38:15.50	12:37:38.16	0	37s	-37	38°	16°
36	Tmp	157	1.078	12:47:15.99	12:47:03.40	0	13s	-13	32°	16°
37	Tmp	161	3.109	12:51:41.32	12:51:31.44	0	10s	-10	33°	16°
38	Tmp	163	4.183	12:54:02.61	12:54:05.76	0	3s	+3	13°	16°
39	Tmp	178	1.660	13:15:36.69	13:15:48.25	0	12s	+12	39°	16°
40	Tmp	179	3.759	13:18:12.93	13:17:54.71	0	18s	-18	42°	16°
41	Tmp	182	6.661	13:21:52.58	13:21:59.62	0	7s	+7	21°	16°
42	Tmp	187	9.823	13:25:27.69	13:25:30.41	0	3s	+3	10°	15°
43	Tmp	189	10.826	13:26:35.59	13:26:35.46	0	0s	0	1°	15°
44	Tmp	191	13.636	13:29:34.53	13:29:55.81	0	21s	+21	40°	15°
45	Tmp	192	14.553	13:30:30.56	13:30:44.14	0	14s	+14	38°	15°
46	Tmp	194	15.591	13:31:33.91	13:31:34.21	0	0s	0	1°	15°

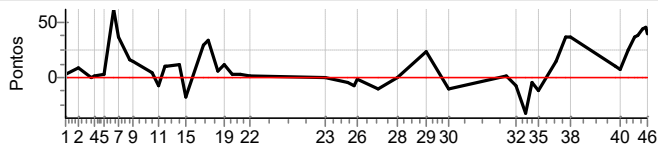
Num	47	Pen	0	PCZ	3	Total PP	530	Col. Final	15°
-----	----	-----	---	-----	---	----------	-----	------------	-----





Performance Individual

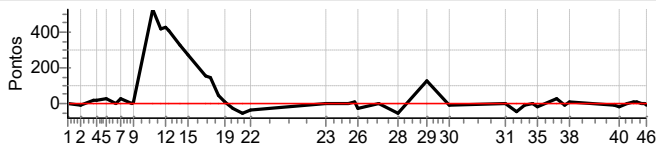
PC	Tp	Trc	DistPC	Ideal	Passagem	Pen	Erro	Pontos	NoPC	AtePC
<b>N</b> <b>u</b> <b>m</b>	<b>48</b>	48 / Jose Gonçalves Junior / Yone L. R. B. de Mello								
		Cat / NL / Largada		CAAT / 48 / 08:48:00						
		PUMA GTS								
PC	Tp	Trc	DistPC	Ideal	Passagem	Pen	Erro	Pontos	NoPC	AtePC
1	Tmp	1	0.148	8:48:29.60	8:48:32.77	0	3s	+3	31°	21°
2	Tmp	10	6.608	8:54:39.31	8:54:48.40	0	9s	+9	35°	30°
3	Tmp	15	13.872	9:01:12.14	9:01:13.44	0	1s	+1	6°	17°
4	Tmp	16	15.553	9:02:31.46	9:02:33.66	0	2s	+2	11°	15°
5	Tmp	22	18.818	9:07:02.30	9:07:05.75	0	3s	+3	12°	11°
6	Tmp	29	21.498	9:12:09.82	9:13:11.31	0	1m01s	[+61]	32°	21°
7	Tmp	31	23.548	9:14:23.26	9:14:59.00	0	36s	+36	38°	26°
8	Tmp	36	28.968	9:20:05.61	9:20:21.66	0	16s	+16	38°	25°
9	Tmp	38	29.584	9:21:00.44	9:21:15.62	0	15s	+15	37°	26°
10	Tmp	41	0.255	9:30:24.96	9:30:30.43	0	5s	+5	16°	18°
11	Tmp	42	2.448	9:34:08.81	9:34:03.01	0	6s	-6	13°	17°
12	Tmp	46	3.987	9:36:38.11	9:36:48.96	0	11s	+11	22°	16°
13	Tmp	46	4.678	9:37:41.89	9:37:52.86	0	11s	+11	20°	16°
14	Tmp	54	9.938	9:43:54.99	9:44:07.09	0	12s	+12	17°	15°
15	Tmp	57	12.324	9:47:17.91	9:47:01.06	0	17s	-17	28°	15°
16	Tmp	63	21.435	9:55:54.06	9:56:23.31	0	29s	+29	29°	16°
17	Tmp	68	23.853	9:58:21.74	9:58:55.93	0	34s	+34	34°	17°
18	Tmp	72	1.772	10:02:37.45	10:02:44.83	0	7s	+7	17°	17°
19	Tmp	75	5.123	10:05:37.15	10:05:48.99	0	12s	+12	33°	17°
20	Tmp	79	9.069	10:09:32.64	10:09:35.69	0	3s	+3	11°	17°
21	Tmp	82	13.256	10:13:56.92	10:14:01.11	0	4s	+4	16°	16°
22	Tmp	87	16.703	10:18:28.74	10:18:30.44	0	2s	+2	12°	16°
23	Pass	91	1.007	10:54:59.49	10:38:05.34	0	16m54s	0	8°	16°
24	Tmp	94	0.281	11:06:22.99	11:06:18.65	0	4s	-4	19°	16°
25	Tmp	95	1.524	11:08:59.93	11:08:52.80	0	7s	-7	14°	15°
26	Tmp	98	2.801	11:11:18.07	11:11:16.68	0	1s	-1	5°	13°
27	Tmp	102	9.150	11:21:25.08	11:21:15.24	0	10s	-10	29°	14°
28	Tmp	110	14.602	11:30:36.25	11:30:36.33	0	0s	0	1°	14°
29	Tmp	122	25.559	11:44:37.04	11:45:01.34	0	24s	+24	22°	14°
30	Tmp	128	31.318	11:55:52.60	11:55:42.67	0	10s	-10	29°	14°
31	Tmp	137	0.327	12:23:23.26	12:23:25.46	0	2s	+2	10°	14°
32	Tmp	142	2.591	12:28:35.86	12:28:28.68	0	7s	-7	15°	14°
33	Tmp	148	4.501	12:32:44.14	12:32:13.17	0	31s	-31	37°	14°
34	Tmp	151	6.533	12:36:28.53	12:36:24.32	0	4s	-4	25°	14°
35	Tmp	154	7.900	12:39:15.50	12:39:04.20	0	11s	-11	16°	14°
36	Tmp	157	1.078	12:48:15.99	12:48:31.47	0	15s	+15	34°	14°
37	Tmp	161	3.109	12:52:41.32	12:53:18.31	0	37s	+37	44°	15°
38	Tmp	163	4.183	12:55:02.61	12:55:40.08	0	37s	+37	43°	15°
39	Tmp	178	1.660	13:16:36.69	13:16:48.08	0	11s	+11	38°	15°
40	Tmp	179	3.759	13:19:12.93	13:19:21.26	0	8s	+8	30°	15°
41	Tmp	182	6.661	13:22:52.58	13:23:17.69	0	25s	+25	43°	15°
42	Tmp	187	9.823	13:26:27.69	13:27:04.04	0	36s	+36	40°	16°
43	Tmp	189	10.826	13:27:35.59	13:28:13.98	0	38s	+38	42°	16°
44	Tmp	191	13.636	13:30:34.53	13:31:18.98	0	44s	+44	42°	16°
45	Tmp	192	14.553	13:31:30.56	13:32:15.61	0	45s	+45	43°	16°
46	Tmp	194	15.591	13:32:33.91	13:33:13.96	0	40s	+40	43°	16°
<b>Num</b>	<b>48</b>	<b>Pen</b>	<b>0</b>	<b>PCZ</b>	<b>1</b>	<b>Total PP</b>	<b>685</b>	<b>Col. Final</b>	<b>16°</b>	





Performance Individual

PC	Tp	Trc	DistPC	Ideal	Passagem	Pen	Erro	Pontos	NoPC	AtePC
<b>N</b> <b>u</b> <b>m</b>	<b>49</b>	49 / Geraldo Lima / Gabriel Lima								
		Cat / NL / Largada			CAAT / 49 / 08:49:00					
		31°			ALFA 2300 Ti					
PC	Tp	Trc	DistPC	Ideal	Passagem	Pen	Erro	Pontos	NoPC	AtePC
1	Tmp	1	0.148	8:49:29.60	8:49:31.30	0	2s	+2	17°	13°
2	Tmp	10	6.608	8:55:39.31	8:55:28.60	0	11s	-11	38°	45°
3	Tmp	15	13.872	9:02:12.14	9:02:27.52	0	15s	+15	43°	39°
4	Tmp	16	15.553	9:03:31.46	9:03:54.80	0	23s	+23	45°	43°
5	Tmp	22	18.818	9:08:02.30	9:08:33.51	0	31s	+31	44°	43°
6	Tmp	29	21.498	9:13:09.82	9:13:08.58	0	1s	-1	3°	33°
7	Tmp	31	23.548	9:15:23.26	9:15:50.99	0	28s	+28	33°	32°
8	Tmp	36	28.968	9:21:05.61	9:21:09.94	0	4s	+4	18°	28°
9	Tmp	38	29.584	9:22:00.44	9:22:06.58	0	6s	+6	24°	27°
10	Tmp	41	0.255	9:31:24.96	9:40:09.92	0	8m45s	[+525]	36°	19°
11	Tmp	42	2.448	9:35:08.81	9:42:09.14	0	7m00s	+420	35°	24°
12	Tmp	46	3.987	9:37:38.11	9:44:40.59	0	7m02s	+422	35°	30°
13	Tmp	46	4.678	9:38:41.89	9:45:31.68	0	6m50s	+410	35°	33°
14	Tmp	54	9.938	9:44:54.99	9:50:18.65	0	5m24s	+324	34°	33°
15	Tmp	57	12.324	9:48:17.91	9:52:45.91	0	4m28s	+268	44°	34°
16	Tmp	63	21.435	9:56:54.06	9:59:32.26	0	2m38s	+158	42°	33°
17	Tmp	68	23.853	9:59:21.74	10:01:45.18	0	2m23s	+143	42°	33°
18	Tmp	72	1.772	10:03:37.45	10:04:27.15	0	50s	+50	32°	33°
19	Tmp	75	5.123	10:06:37.15	10:06:48.42	0	11s	+11	32°	33°
20	Tmp	79	9.069	10:10:32.64	10:10:08.03	0	25s	-25	37°	33°
21	Tmp	82	13.256	10:14:56.92	10:14:07.39	0	50s	-50	40°	33°
22	Tmp	87	16.703	10:19:28.74	10:18:55.27	0	33s	-33	39°	33°
23	Pass	91	1.007	10:55:59.49	10:38:46.88	0	17m13s	0	7°	33°
24	Tmp	94	0.281	11:07:22.99	11:07:24.72	0	2s	+2	7°	33°
25	Tmp	95	1.524	11:09:59.93	11:10:09.23	0	9s	+9	17°	33°
26	Tmp	98	2.801	11:12:18.07	11:11:56.35	0	22s	-22	27°	33°
27	Tmp	102	9.150	11:22:25.08	11:22:25.29	0	0s	0	2°	33°
28	Tmp	110	14.602	11:31:36.25	11:30:43.26	0	53s	-53	44°	32°
29	Tmp	122	25.559	11:45:37.04	11:47:49.51	0	2m12s	+132	43°	32°
30	Tmp	128	31.318	11:56:52.60	11:56:47.65	0	5s	-5	20°	32°
31	Tmp	137	0.327	12:24:23.26	12:24:24.99	0	2s	+2	9°	32°
32	Tmp	142	2.591	12:29:35.86	12:28:55.00	0	41s	-41	44°	32°
33	Tmp	148	4.501	12:33:44.14	12:33:32.46	0	12s	-12	32°	32°
34	Tmp	151	6.533	12:37:28.53	12:37:32.86	0	4s	+4	24°	32°
35	Tmp	154	7.900	12:40:15.50	12:39:59.23	0	16s	-16	24°	32°
36	Tmp	157	1.078	12:49:15.99	12:49:39.62	0	24s	+24	42°	32°
37	Tmp	161	3.109	12:53:41.32	12:53:28.95	0	12s	-12	35°	32°
38	Tmp	163	4.183	12:56:02.61	12:56:10.93	0	8s	+8	30°	32°
39	Tmp	178	1.660	13:17:36.69	13:17:31.15	0	6s	-6	30°	32°
40	Tmp	179	3.759	13:20:12.93	13:20:00.39	0	13s	-13	37°	32°
41	Tmp	182	6.661	13:23:52.58	13:23:52.44	0	0s	0	1°	32°
42	Tmp	187	9.823	13:27:27.69	13:27:39.17	0	11s	+11	25°	32°
43	Tmp	189	10.826	13:28:35.59	13:28:48.35	0	13s	+13	31°	32°
44	Tmp	191	13.636	13:31:34.53	13:31:32.37	0	2s	-2	17°	32°
45	Tmp	192	14.553	13:32:30.56	13:32:32.52	0	2s	+2	11°	31°
46	Tmp	194	15.591	13:33:33.91	13:33:30.28	0	4s	-4	23°	31°
<b>Num</b>	<b>49</b>	<b>Pen</b>	<b>0</b>	<b>PCZ</b>	<b>2</b>	<b>Total PP</b>	<b>2828</b>	<b>Col. Final</b>	<b>31°</b>	



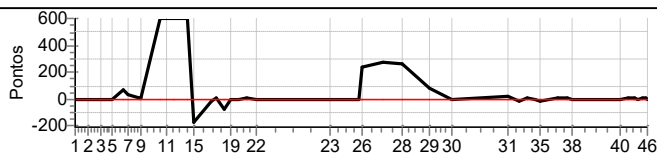


Performance Individual

PC	Tp	Trc	DistPC	Ideal	Passagem	Pen	Erro	Pontos	NoPC	AtePC
N u m	50	50 / Nelson Saldanha de Castro / Tatiana Sulz								
		Cat / NL / Largada		CAAT / 50 / 08:50:00						
		36°		MERCEDES 350SL						

PC	Tp	Trc	DistPC	Ideal	Passagem	Pen	Erro	Pontos	NoPC	AtePC
1	Tmp	1	0.148	8:50:29.60	8:50:30.64	0	1s	+1	6°	6°
2	Tmp	10	6.608	8:56:39.31	8:56:36.71	0	3s	-3	16°	27°
3	Tmp	15	13.872	9:03:12.14	9:03:08.35	0	4s	-4	28°	27°
4	Tmp	16	15.553	9:04:31.46	9:04:31.87	0	0s	0	1°	17°
5	Tmp	22	18.818	9:09:02.30	9:08:58.78	0	4s	-4	18°	15°
6	Tmp	29	21.498	9:14:09.82	9:15:15.04	0	1m05s	+65	34°	10°
7	Tmp	31	23.548	9:16:23.26	9:16:53.87	0	31s	+31	36°	24°
8	Tmp	36	28.968	9:22:05.61	9:22:16.53	0	11s	+11	35°	23°
9	Tmp	38	29.584	9:23:00.44	9:23:04.36	0	4s	+4	15°	22°
10	Tmp	41	0.255	9:32:24.96	--:--:--	0		+600	39°	33°
11	Tmp	42	2.448	9:36:08.81	--:--:--	0		+600	39°	38°
12	Tmp	46	3.987	9:38:38.11	--:--:--	0		+600	38°	39°
13	Tmp	46	4.678	9:39:41.89	--:--:--	0		+600	38°	40°
14	Tmp	54	9.938	9:45:54.99	--:--:--	0		+600	40°	42°
15	Tmp	57	12.324	9:49:17.91	9:46:23.64	0	2m54s	-174	43°	41°
16	Tmp	63	21.435	9:57:54.06	9:57:42.61	0	11s	-11	14°	39°
17	Tmp	68	23.853	10:00:21.74	10:00:32.18	0	10s	+10	25°	39°
18	Tmp	72	1.772	10:04:37.45	10:03:22.85	0	1m15s	-75	37°	39°
19	Tmp	75	5.123	10:07:37.15	10:07:32.88	0	4s	-4	20°	38°
20	Tmp	79	9.069	10:11:32.64	10:11:29.60	0	3s	-3	10°	38°
21	Tmp	82	13.256	10:15:56.92	10:15:59.62	0	3s	+3	11°	38°
22	Tmp	87	16.703	10:20:28.74	10:20:22.94	0	6s	-6	27°	38°
23	Pass	91	1.007	10:56:59.49	10:40:22.03	0	16m37s	0	6°	38°
24	Tmp	94	0.281	11:08:22.99	11:08:16.97	0	6s	-6	23°	38°
25	Tmp	95	1.524	11:10:59.93	11:10:59.23	0	1s	-1	1°	38°
26	Tmp	98	2.801	11:13:18.07	11:17:10.88	0	3m53s	+233	46°	38°
27	Tmp	102	9.150	11:23:25.08	11:27:55.09	0	4m30s	[+270]	46°	38°
28	Tmp	110	14.602	11:32:36.25	11:36:52.67	0	4m16s	+256	47°	39°
29	Tmp	122	25.559	11:46:37.04	11:47:50.95	0	1m14s	+74	37°	40°
30	Tmp	128	31.318	11:57:52.60	11:57:50.24	0	2s	-2	10°	40°
31	Tmp	137	0.327	12:25:23.26	12:25:40.34	0	17s	+17	41°	40°
32	Tmp	142	2.591	12:30:35.86	12:30:18.90	0	17s	-17	32°	39°
33	Tmp	148	4.501	12:34:44.14	12:34:46.83	0	3s	+3	16°	39°
34	Tmp	151	6.533	12:38:28.53	12:38:27.63	0	1s	-1	4°	39°
35	Tmp	154	7.900	12:41:15.50	12:41:01.00	0	15s	-15	22°	39°
36	Tmp	157	1.078	12:50:15.99	12:50:22.99	0	7s	+7	21°	39°
37	Tmp	161	3.109	12:54:41.32	12:54:43.71	0	2s	+2	10°	38°
38	Tmp	163	4.183	12:57:02.61	12:57:02.66	0	0s	0	1°	38°
39	Tmp	178	1.660	13:18:36.69	13:18:38.15	0	1s	+1	9°	38°
40	Tmp	179	3.759	13:21:12.93	13:21:12.68	0	0s	0	1°	38°
41	Tmp	182	6.661	13:24:52.58	13:24:55.51	0	3s	+3	7°	38°
42	Tmp	187	9.823	13:28:27.69	13:28:31.24	0	4s	+4	14°	38°
43	Tmp	189	10.826	13:29:35.59	13:29:33.32	0	2s	-2	10°	36°
44	Tmp	191	13.636	13:32:34.53	13:32:43.27	0	9s	+9	33°	36°
45	Tmp	192	14.553	13:33:30.56	13:33:36.01	0	5s	+5	23°	36°
46	Tmp	194	15.591	13:34:33.91	13:34:32.58	0	1s	-1	4°	36°

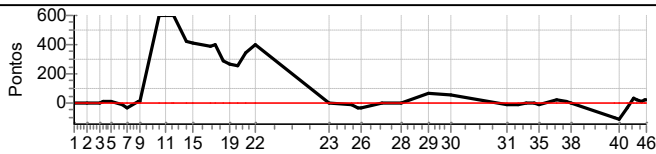
Num	50	Pen	0	PCZ	3	Total PP	4068	Col. Final	36°
-----	----	-----	---	-----	---	----------	------	------------	-----





Performance Individual

PC	Tp	Trc	DistPC	Ideal	Passagem	Pen	Erro	Pontos	NoPC	AtePC
<b>N</b> <b>u</b> <b>m</b>	<b>52</b>	52 / Roberto Coimbra / Reggis Henrico B.c. Santos								
		Cat / NL / Largada		CAAT / 52 / 08:52:00						
		44°		FUSCA						
PC	Tp	Trc	DistPC	Ideal	Passagem	Pen	Erro	Pontos	NoPC	AtePC
1	Tmp	1	0.148	8:52:29.60	8:52:32.59	0	3s	+3	30°	20°
2	Tmp	10	6.608	8:58:39.31	8:58:45.03	0	6s	+6	29°	28°
3	Tmp	15	13.872	9:05:12.14	9:05:11.54	0	1s	-1	5°	16°
4	Tmp	16	15.553	9:06:31.46	9:06:42.31	0	11s	+11	41°	29°
5	Tmp	22	18.818	9:11:02.30	9:11:10.24	0	8s	+8	30°	31°
6	Tmp	29	21.498	9:16:09.82	9:15:55.09	0	15s	-15	25°	29°
7	Tmp	31	23.548	9:18:23.26	9:17:52.35	0	31s	-31	35°	29°
8	Tmp	36	28.968	9:24:05.61	9:24:18.96	0	13s	+13	37°	26°
9	Tmp	38	29.584	9:25:00.44	9:25:08.78	0	8s	+8	32°	25°
10	Tmp	41	0.255	9:34:24.96	--:--:--	0		+600	38°	34°
11	Tmp	42	2.448	9:38:08.81	--:--:--	0		+600	38°	39°
12	Tmp	46	3.987	9:40:38.11	--:--:--	0		+600	37°	40°
13	Tmp	46	4.678	9:41:41.89	--:--:--	0		+600	37°	41°
14	Tmp	54	9.938	9:47:54.99	9:54:57.43	0	7m02s	[+422]	35°	37°
15	Tmp	57	12.324	9:51:17.91	9:58:05.40	0	6m47s	+407	45°	38°
16	Tmp	63	21.435	9:59:54.06	10:06:20.06	0	6m26s	+386	44°	40°
17	Tmp	68	23.853	10:02:21.74	10:09:01.01	0	6m39s	+399	44°	41°
18	Tmp	72	1.772	10:06:37.45	10:11:27.55	0	4m50s	+290	46°	44°
19	Tmp	75	5.123	10:09:37.15	10:14:09.46	0	4m32s	+272	46°	45°
20	Tmp	79	9.069	10:13:32.64	10:17:52.30	0	4m20s	+260	46°	45°
21	Tmp	82	13.256	10:17:56.92	10:23:42.07	0	5m45s	+345	45°	45°
22	Tmp	87	16.703	10:22:28.74	10:29:06.72	0	6m38s	+398	45°	45°
23	Pass	91	1.007	10:58:59.49	10:55:43.71	0	3m16s	0	5°	45°
24	Tmp	94	0.281	11:10:22.99	11:10:16.27	0	7s	-7	27°	45°
25	Tmp	95	1.524	11:12:59.93	11:12:25.83	0	34s	-34	27°	45°
26	Tmp	98	2.801	11:15:18.07	11:14:48.46	0	30s	-30	28°	45°
27	Tmp	102	9.150	11:25:25.08	11:25:25.00	0	0s	0	1°	45°
28	Tmp	110	14.602	11:34:36.25	11:34:33.87	0	2s	-2	10°	45°
29	Tmp	122	25.559	11:48:37.04	11:49:41.17	0	1m04s	+64	35°	45°
30	Tmp	128	31.318	11:59:52.60	12:00:44.87	0	52s	+52	43°	45°
31	Tmp	137	0.327	12:27:23.26	12:27:17.74	0	6s	-6	27°	45°
32	Tmp	142	2.591	12:32:35.86	12:32:31.02	0	5s	-5	9°	45°
33	Tmp	148	4.501	12:36:44.14	12:36:44.62	0	0s	0	1°	45°
34	Tmp	151	6.533	12:40:28.53	12:40:34.42	0	6s	+6	33°	45°
35	Tmp	154	7.900	12:43:15.50	12:43:06.87	0	9s	-9	10°	45°
36	Tmp	157	1.078	12:52:15.99	12:52:34.91	0	19s	+19	40°	45°
37	Tmp	161	3.109	12:56:41.32	12:56:53.47	0	12s	+12	34°	45°
38	Tmp	163	4.183	12:59:02.61	12:59:04.54	0	2s	+2	8°	45°
39	Tmp	178	1.660	13:20:36.69	13:19:00.14	0	1m37s	-97	46°	45°
40	Tmp	179	3.759	13:23:12.93	13:21:22.99	0	1m50s	-110	46°	45°
41	Tmp	182	6.661	13:26:52.58	13:26:25.56	0	27s	-27	44°	45°
42	Tmp	187	9.823	13:30:27.69	13:30:58.08	0	30s	+30	37°	45°
43	Tmp	189	10.826	13:31:35.59	13:31:56.79	0	21s	+21	35°	44°
44	Tmp	191	13.636	13:34:34.53	13:34:51.67	0	17s	+17	39°	44°
45	Tmp	192	14.553	13:35:30.56	13:35:58.33	0	28s	+28	41°	44°
46	Tmp	194	15.591	13:36:33.91	13:36:56.00	0	22s	+22	41°	44°
<b>Num</b>	<b>52</b>	<b>Pen</b>	<b>0</b>	<b>PCZ</b>	<b>2</b>	<b>Total PP</b>	<b>5853</b>	<b>Col. Final</b>	<b>44°</b>	



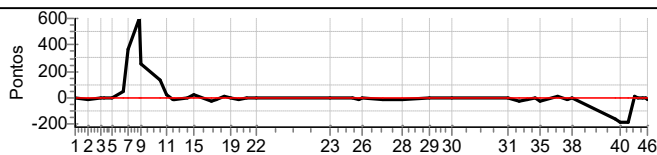


Performance Individual

PC	Tp	Trc	DistPC	Ideal	Passagem	Pen	Erro	Pontos	NoPC	AtePC
<b>N</b>	<b>53</b>	53 / Fulvio Sandro Ubertini / Cristina Ubertini								
		Cat / NL / Largada CAAT / 53 / 08:53:00								
		FUSCA								

PC	Tp	Trc	DistPC	Ideal	Passagem	Pen	Erro	Pontos	NoPC	AtePC
1	Tmp	1	0.148	8:53:29.60	8:53:30.71	0	1s	+1	5°	5°
2	Tmp	10	6.608	8:59:39.31	8:59:32.74	0	7s	-7	33°	39°
3	Tmp	15	13.872	9:06:12.14	9:06:09.60	0	3s	-3	23°	37°
4	Tmp	16	15.553	9:07:31.46	9:07:30.05	0	1s	-1	6°	30°
5	Tmp	22	18.818	9:12:02.30	9:12:01.18	0	1s	-1	6°	20°
6	Tmp	29	21.498	9:17:09.82	9:18:04.07	0	54s	+54	31°	12°
7	Tmp	31	23.548	9:19:23.26	9:25:35.30	0	6m12s	[+372]	50°	30°
8	Tmp	36	28.968	9:25:05.61	--:--:--:--	0		+600	45°	42°
9	Tmp	38	29.584	9:26:00.44	9:30:13.29	0	4m13s	+253	50°	46°
10	Tmp	41	0.255	9:35:24.96	9:37:36.01	0	2m11s	+131	27°	42°
11	Tmp	42	2.448	9:39:08.81	9:39:39.68	0	31s	+31	26°	34°
12	Tmp	46	3.987	9:41:38.11	9:41:26.75	0	11s	-11	21°	33°
13	Tmp	46	4.678	9:42:41.89	9:42:28.17	0	14s	-14	22°	30°
14	Tmp	54	9.938	9:48:54.99	9:48:53.30	0	2s	-2	4°	30°
15	Tmp	57	12.324	9:52:17.91	9:52:44.07	0	26s	+26	30°	30°
16	Tmp	63	21.435	10:00:54.06	10:00:26.68	0	27s	-27	28°	30°
17	Tmp	68	23.853	10:03:21.74	10:03:04.71	0	17s	-17	29°	30°
18	Tmp	72	1.772	10:07:37.45	10:07:46.70	0	9s	+9	22°	30°
19	Tmp	75	5.123	10:10:37.15	10:10:44.37	0	7s	+7	28°	30°
20	Tmp	79	9.069	10:14:32.64	10:14:27.16	0	5s	-5	21°	28°
21	Tmp	82	13.256	10:18:56.92	10:18:56.34	0	1s	-1	3°	28°
22	Tmp	87	16.703	10:23:28.74	10:23:24.81	0	4s	-4	20°	28°
23	Pass	91	1.007	10:59:59.49	10:43:03.29	0	16m56s	0	4°	28°
24	Tmp	94	0.281	11:11:22.99	11:11:18.52	0	4s	-4	18°	28°
25	Tmp	95	1.524	11:13:59.93	11:13:54.79	0	5s	-5	9°	28°
26	Tmp	98	2.801	11:16:18.07	11:16:23.36	0	5s	+5	18°	27°
27	Tmp	102	9.150	11:26:25.08	11:26:17.91	0	7s	-7	28°	26°
28	Tmp	110	14.602	11:35:36.25	11:35:24.09	0	12s	-12	35°	26°
29	Tmp	122	25.559	11:49:37.04	11:49:42.37	0	5s	+5	11°	26°
30	Tmp	128	31.318	12:00:52.60	12:00:52.80	0	0s	0	1°	26°
31	Tmp	137	0.327	12:28:23.26	12:28:19.90	0	3s	-3	13°	26°
32	Tmp	142	2.591	12:33:35.86	12:33:14.07	0	22s	-22	36°	26°
33	Tmp	148	4.501	12:37:44.14	12:37:36.09	0	8s	-8	28°	26°
34	Tmp	151	6.533	12:41:28.53	12:41:26.98	0	2s	-2	15°	26°
35	Tmp	154	7.900	12:44:15.50	12:43:55.25	0	20s	-20	31°	26°
36	Tmp	157	1.078	12:53:15.99	12:53:24.88	0	9s	+9	28°	26°
37	Tmp	161	3.109	12:57:41.32	12:57:25.54	0	16s	-16	40°	26°
38	Tmp	163	4.183	13:00:02.61	12:59:59.30	0	3s	-3	12°	25°
39	Tmp	178	1.660	13:21:36.69	13:18:54.00	0	2m43s	-163	47°	26°
40	Tmp	179	3.759	13:24:12.93	13:21:10.90	0	3m02s	-182	47°	26°
41	Tmp	182	6.661	13:27:52.58	13:24:50.37	0	3m02s	-182	47°	27°
42	Tmp	187	9.823	13:31:27.69	13:31:35.34	0	8s	+8	22°	27°
43	Tmp	189	10.826	13:32:35.59	13:32:41.07	0	5s	+5	23°	27°
44	Tmp	191	13.636	13:35:34.53	13:35:37.46	0	3s	+3	23°	27°
45	Tmp	192	14.553	13:36:30.56	13:36:27.93	0	3s	-3	15°	27°
46	Tmp	194	15.591	13:37:33.91	13:37:29.33	0	5s	-5	27°	27°

Num	53	Pen	0	PCZ	1	Total PP	1877	Col. Final	27°
-----	----	-----	---	-----	---	----------	------	------------	-----





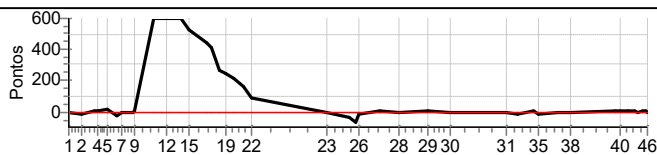


Performance Individual

PC	Tp	Trc	DistPC	Ideal	Passagem	Pen	Erro	Pontos	NoPC	AtePC	
<b>N</b>	<b>55</b>	55 / Guilherme P. de Oliveira / Flavio Augusto F. Marques									
		<b>Cat / NL / Largada</b>		CAAT / 55 / 08:55:00							
		<b>43°</b>									
OPALA COMODORO											

PC	Tp	Trc	DistPC	Ideal	Passagem	Pen	Erro	Pontos	NoPC	AtePC
1	Tmp	1	0.148	8:55:29.60	8:55:25.44	0	4s	-4	38°	40°
2	Tmp	10	6.608	9:01:39.31	9:01:29.32	0	10s	-10	37°	48°
3	Tmp	15	13.872	9:08:12.14	9:08:14.27	0	2s	+2	17°	41°
4	Tmp	16	15.553	9:09:31.46	9:09:38.88	0	7s	+7	35°	38°
5	Tmp	22	18.818	9:14:02.30	9:14:21.57	0	19s	+19	41°	36°
6	Tmp	29	21.498	9:19:09.82	9:18:50.26	0	20s	-20	27°	31°
7	Tmp	31	23.548	9:21:23.26	9:21:21.29	0	2s	-2	8°	25°
8	Tmp	36	28.968	9:27:05.61	9:27:04.24	0	1s	-1	6°	22°
9	Tmp	38	29.584	9:28:00.44	9:28:05.92	0	5s	+5	19°	21°
10	Tmp	41	0.255	9:37:24.96	9:52:13.52	0	14m49s	+600	37°	31°
11	Tmp	42	2.448	9:41:08.81	9:54:10.31	0	13m02s	+600	37°	37°
12	Tmp	46	3.987	9:43:38.11	9:55:54.07	0	12m16s	+600	36°	38°
13	Tmp	46	4.678	9:44:41.89	9:56:37.70	0	11m56s	+600	36°	39°
14	Tmp	54	9.938	9:50:54.99	10:01:10.63	0	10m16s	+600	39°	41°
15	Tmp	57	12.324	9:54:17.91	10:03:00.10	0	8m42s	[+522]	47°	40°
16	Tmp	63	21.435	10:02:54.06	10:10:13.79	0	7m20s	+440	45°	42°
17	Tmp	68	23.853	10:05:21.74	10:12:14.70	0	6m53s	+413	45°	46°
18	Tmp	72	1.772	10:09:37.45	10:14:01.68	0	4m24s	+264	44°	46°
19	Tmp	75	5.123	10:12:37.15	10:16:48.63	0	4m11s	+251	44°	46°
20	Tmp	79	9.069	10:16:32.64	10:20:13.08	0	3m40s	+220	44°	46°
21	Tmp	82	13.256	10:20:56.92	10:23:41.66	0	2m45s	+165	43°	44°
22	Tmp	87	16.703	10:25:28.74	10:27:04.18	0	1m35s	+95	43°	44°
23	Pass	91	1.007	11:01:59.49	10:46:08.94	0	15m51s	0	3°	44°
24	Tmp	94	0.281	11:13:22.99	11:12:49.79	0	33s	-33	38°	44°
25	Tmp	95	1.524	11:15:59.93	11:14:53.67	0	1m06s	-66	36°	44°
26	Tmp	98	2.801	11:18:18.07	11:18:03.21	0	15s	-15	25°	44°
27	Tmp	102	9.150	11:28:25.08	11:28:26.63	0	2s	+2	13°	44°
28	Tmp	110	14.602	11:37:36.25	11:37:29.55	0	7s	-7	30°	44°
29	Tmp	122	25.559	11:51:37.04	11:51:42.47	0	5s	+5	10°	44°
30	Tmp	128	31.318	12:02:52.60	12:02:48.13	0	4s	-4	17°	44°
31	Tmp	137	0.327	12:30:23.26	12:30:23.66	0	0s	0	2°	44°
32	Tmp	142	2.591	12:35:35.86	12:35:21.58	0	14s	-14	25°	44°
33	Tmp	148	4.501	12:39:44.14	12:39:42.40	0	2s	-2	9°	44°
34	Tmp	151	6.533	12:43:28.53	12:43:32.29	0	4s	+4	23°	44°
35	Tmp	154	7.900	12:46:15.50	12:45:58.18	0	17s	-17	27°	44°
36	Tmp	157	1.078	12:55:15.99	12:55:16.40	0	0s	0	1°	44°
37	Tmp	161	3.109	12:59:41.32	12:59:39.48	0	2s	-2	9°	44°
38	Tmp	163	4.183	13:02:02.61	13:02:01.56	0	1s	-1	5°	44°
39	Tmp	178	1.660	13:23:36.69	13:23:39.84	0	3s	+3	22°	44°
40	Tmp	179	3.759	13:26:12.93	13:26:19.22	0	6s	+6	28°	43°
41	Tmp	182	6.661	13:29:52.58	13:30:01.82	0	9s	+9	26°	43°
42	Tmp	187	9.823	13:33:27.69	13:33:31.91	0	4s	+4	13°	43°
43	Tmp	189	10.826	13:34:35.59	13:34:33.89	0	2s	-2	9°	43°
44	Tmp	191	13.636	13:37:34.53	13:37:36.09	0	2s	+2	16°	43°
45	Tmp	192	14.553	13:38:30.56	13:38:32.48	0	2s	+2	10°	43°
46	Tmp	194	15.591	13:39:33.91	13:39:27.28	0	7s	-7	33°	43°

Num	55	Pen	0	PCZ	2	Total PP	5125	Col. Final	43°
-----	----	-----	---	-----	---	----------	------	------------	-----



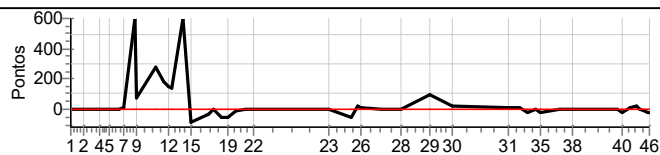


Performance Individual

PC	Tp	Trc	DistPC	Ideal	Passagem	Pen	Erro	Pontos	NoPC	AtePC
<b>N</b>	<b>56</b>	56 / Glauberto Moderno Costa / Glauco Moderno Costa								
		<b>Cat / NL / Largada</b>		CAAT / 56 / 08:56:00						
		<b>30°</b>								
CHEVROLET 3100										

PC	Tp	Trc	DistPC	Ideal	Passagem	Pen	Erro	Pontos	NoPC	AtePC
1	Tmp	1	0.148	8:56:29.60	8:56:32.80	0	3s	+3	29°	19°
2	Tmp	10	6.608	9:02:39.31	9:02:39.76	0	0s	0	1°	4°
3	Tmp	15	13.872	9:09:12.14	9:09:11.41	0	1s	-1	4°	4°
4	Tmp	16	15.553	9:10:31.46	9:10:35.35	0	4s	+4	26°	9°
5	Tmp	22	18.818	9:15:02.30	9:15:01.61	0	1s	-1	5°	7°
6	Tmp	29	21.498	9:20:09.82	9:20:04.51	0	5s	-5	18°	7°
7	Tmp	31	23.548	9:22:23.26	9:22:34.03	0	11s	+11	27°	8°
8	Tmp	36	28.968	9:28:05.61	--:--:--:--	0		+600	44°	37°
9	Tmp	38	29.584	9:29:00.44	9:30:16.44	0	1m16s	+76	47°	37°
10	Tmp	41	0.255	9:38:24.96	9:43:08.40	0	4m43s	[+283]	33°	36°
11	Tmp	42	2.448	9:42:08.81	9:45:11.39	0	3m03s	+183	32°	31°
12	Tmp	46	3.987	9:44:38.11	9:47:04.21	0	2m26s	+146	32°	32°
13	Tmp	46	4.678	9:45:41.89	9:47:55.92	0	2m14s	+134	32°	32°
14	Tmp	54	9.938	9:51:54.99	--:--:--:--	0		+600	38°	34°
15	Tmp	57	12.324	9:55:17.91	9:53:51.66	0	1m26s	-86	37°	33°
16	Tmp	63	21.435	10:03:54.06	10:03:20.87	0	33s	-33	32°	32°
17	Tmp	68	23.853	10:06:21.74	10:06:26.47	0	5s	+5	19°	32°
18	Tmp	72	1.772	10:10:37.45	10:09:45.35	0	52s	-52	33°	32°
19	Tmp	75	5.123	10:13:37.15	10:12:48.40	0	49s	-49	39°	32°
20	Tmp	79	9.069	10:17:32.64	10:17:26.04	0	7s	-7	29°	32°
21	Tmp	82	13.256	10:21:56.92	10:21:52.65	0	4s	-4	15°	32°
22	Tmp	87	16.703	10:26:28.74	10:26:24.39	0	4s	-4	19°	32°
23	Pass	91	1.007	11:02:59.49	10:47:30.65	0	15m29s	0	2°	32°
24	Tmp	94	0.281	11:14:22.99	11:13:31.14	0	52s	-52	41°	32°
25	Tmp	95	1.524	11:16:59.93	11:17:16.02	0	16s	+16	20°	32°
26	Tmp	98	2.801	11:19:18.07	11:19:26.19	0	8s	+8	21°	32°
27	Tmp	102	9.150	11:29:25.08	11:29:22.46	0	3s	-3	16°	32°
28	Tmp	110	14.602	11:38:36.25	11:38:39.15	0	3s	+3	15°	31°
29	Tmp	122	25.559	11:52:37.04	11:54:18.23	0	1m41s	+101	41°	31°
30	Tmp	128	31.318	12:03:52.60	12:04:19.01	0	26s	+26	38°	31°
31	Tmp	137	0.327	12:31:23.26	12:31:34.72	0	11s	+11	38°	31°
32	Tmp	142	2.591	12:36:35.86	12:36:51.27	0	15s	+15	26°	31°
33	Tmp	148	4.501	12:40:44.14	12:40:18.64	0	26s	-26	35°	31°
34	Tmp	151	6.533	12:44:28.53	12:44:30.89	0	2s	+2	14°	31°
35	Tmp	154	7.900	12:47:15.50	12:46:53.65	0	22s	-22	33°	31°
36	Tmp	157	1.078	12:56:15.99	12:56:17.42	0	1s	+1	2°	31°
37	Tmp	161	3.109	13:00:41.32	13:00:36.56	0	5s	-5	25°	31°
38	Tmp	163	4.183	13:03:02.61	13:03:00.56	0	2s	-2	7°	30°
39	Tmp	178	1.660	13:24:36.69	13:24:38.64	0	2s	+2	13°	30°
40	Tmp	179	3.759	13:27:12.93	13:26:52.29	0	21s	-21	43°	30°
41	Tmp	182	6.661	13:30:52.58	13:30:59.36	0	7s	+7	20°	30°
42	Tmp	187	9.823	13:34:27.69	13:34:44.83	0	17s	+17	29°	30°
43	Tmp	189	10.826	13:35:35.59	13:35:39.83	0	4s	+4	18°	30°
44	Tmp	191	13.636	13:38:34.53	13:38:19.46	0	15s	-15	38°	30°
45	Tmp	192	14.553	13:39:30.56	13:39:11.98	0	19s	-19	40°	30°
46	Tmp	194	15.591	13:40:33.91	13:40:16.06	0	18s	-18	40°	30°

<b>Num</b>	<b>56</b>	<b>Pen</b>	<b>0</b>	<b>PCZ</b>	<b>1</b>	<b>Total PP</b>	<b>2400</b>	<b>Col. Final</b>	<b>30°</b>
------------	-----------	------------	----------	------------	----------	-----------------	-------------	-------------------	------------





Performance Individual

PC	Tp	Trc	DistPC	Ideal	Passagem	Pen	Erro	Pontos	NoPC	AtePC	
<b>N</b> <b>u</b> <b>m</b>	<b>58</b>	58 / Antonio Guilherme C. B. Ramos / Ana Luiza Knupp									
		Cat / NL / Largada		CAAT / 58 / 08:58:00							
		BRASILIA									

PC	Tp	Trc	DistPC	Ideal	Passagem	Pen	Erro	Pontos	NoPC	AtePC
1	Tmp	1	0.148	8:58:29.60	8:58:29.50	0	0s	0	1°	1°
2	Tmp	10	6.608	9:04:39.31	9:05:44.95	0	1m06s	+66	49°	8°
3	Tmp	15	13.872	9:11:12.14	9:11:33.96	0	22s	+22	45°	44°
4	Tmp	16	15.553	9:12:31.46	9:12:42.50	0	11s	+11	40°	44°
5	Tmp	22	18.818	9:17:02.30	9:17:14.06	0	12s	+12	34°	42°
6	Tmp	29	21.498	9:22:09.82	9:21:03.64	0	1m06s	-66	35°	37°
7	Tmp	31	23.548	9:24:23.26	9:23:23.24	0	1m00s	-60	42°	37°
8	Tmp	36	28.968	9:30:05.61	9:30:22.98	0	17s	+17	39°	32°
9	Tmp	38	29.584	9:31:00.44	9:31:29.91	0	29s	+29	41°	31°
10	Tmp	41	0.255	9:40:24.96	9:40:32.19	0	7s	+7	19°	25°
11	Tmp	42	2.448	9:44:08.81	9:44:01.90	0	7s	-7	15°	21°
12	Tmp	46	3.987	9:46:38.11	9:47:01.99	0	24s	+24	25°	21°
13	Tmp	46	4.678	9:47:41.89	9:48:17.38	0	35s	+35	27°	21°
14	Tmp	54	9.938	9:53:54.99	9:54:53.76	0	59s	+59	25°	21°
15	Tmp	57	12.324	9:57:17.91	9:59:11.66	0	1m54s	+114	39°	22°
16	Tmp	63	21.435	10:05:54.06	10:09:04.90	0	3m11s	+191	43°	22°
17	Tmp	68	23.853	10:08:21.74	10:11:04.15	0	2m42s	+162	43°	25°
18	Tmp	72	1.772	10:12:37.45	10:13:16.68	0	39s	+39	31°	25°
19	Tmp	75	5.123	10:15:37.15	10:16:09.80	0	33s	+33	38°	24°
20	Tmp	79	9.069	10:19:32.64	10:20:06.12	0	33s	+33	39°	24°
21	Tmp	82	13.256	10:23:56.92	10:24:14.12	0	17s	+17	32°	24°
22	Tmp	87	16.703	10:28:28.74	10:28:40.03	0	11s	+11	31°	24°
23	Pass	91	1.007	11:04:59.49	10:50:35.61	0	14m24s	0	1°	24°
24	Tmp	94	0.281	11:16:22.99	11:14:25.14	0	1m58s	-118	46°	25°
25	Tmp	95	1.524	11:18:59.93	11:16:54.87	0	2m05s	-125	44°	25°
26	Tmp	98	2.801	11:21:18.07	11:19:25.97	0	1m52s	-112	43°	26°
27	Tmp	102	9.150	11:31:25.08	11:29:44.51	0	1m41s	-101	45°	27°
28	Tmp	110	14.602	11:40:36.25	11:38:45.58	0	1m51s	-111	45°	27°
29	Tmp	122	25.559	11:54:37.04	12:03:15.08	0	8m38s	[+518]	47°	27°
30	Tmp	128	31.318	12:05:52.60	12:12:58.34	0	7m06s	+426	47°	30°
31	Tmp	137	0.327	12:33:23.26	12:33:23.23	0	0s	0	1°	30°
32	Tmp	142	2.591	12:38:35.86	12:38:59.85	0	24s	+24	38°	29°
33	Tmp	148	4.501	12:42:44.14	12:42:34.86	0	9s	-9	29°	29°
34	Tmp	151	6.533	12:46:28.53	12:46:09.62	0	19s	-19	40°	29°
35	Tmp	154	7.900	12:49:15.50	12:48:31.52	0	44s	-44	42°	29°
36	Tmp	157	1.078	12:58:15.99	12:57:55.50	0	20s	-20	41°	29°
37	Tmp	161	3.109	13:02:41.32	13:02:55.77	0	14s	+14	38°	29°
38	Tmp	163	4.183	13:05:02.61	13:06:11.85	0	1m09s	+69	44°	29°
39	Tmp	178	1.660	13:26:36.69	13:26:32.98	0	4s	-4	24°	29°
40	Tmp	179	3.759	13:29:12.93	13:29:17.10	0	4s	+4	21°	29°
41	Tmp	182	6.661	13:32:52.58	13:33:13.94	0	21s	+21	40°	29°
42	Tmp	187	9.823	13:36:27.69	13:36:59.43	0	32s	+32	38°	29°
43	Tmp	189	10.826	13:37:35.59	13:38:02.02	0	26s	+26	37°	29°
44	Tmp	191	13.636	13:40:34.53	13:40:48.46	0	14s	+14	36°	29°
45	Tmp	192	14.553	13:41:30.56	13:41:40.43	0	10s	+10	36°	29°
46	Tmp	194	15.591	13:42:33.91	13:42:40.00	0	6s	+6	29°	29°

Num	58	Pen	0	PCZ	2	Total PP	2324	Col. Final	29°
-----	----	-----	---	-----	---	----------	------	------------	-----

