



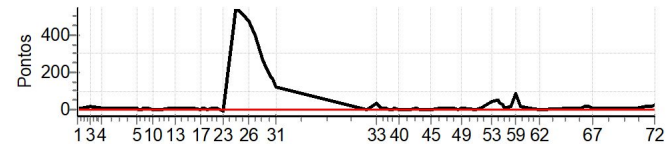
# PONTA GROSSA - PR - Mitsubishi MotorSports 2021

## Performance Individual

PC	Tp	Trc	DistPC	Ideal	Passagem	Pen	Erro	Pontos	NoPC	AtePC
N u m	15	15 / Eric Alexandre Brito da Silva / Bianca Maciel dos Santos Silva								
		Cat / NL / Largada		TURISMO LIGHT / 124 / 10:24:00						
		São Paulo-sp			ASX 2.0 G 4WD A/T					
PC	Tp	Trc	DistPC	Ideal	Passagem	Pen	Erro	Pontos	NoPC	AtePC
1	Tmp	3	1.807	10:38:36	10:38:36.6	0	1s	+1	15°	15°
2	Tmp	3	3.512	10:40:53	10:40:56.7	0	4s	+4	55°	39°
3	Tmp	4	6.010	10:43:50	10:44:02.8	0	13s	+13	66°	51°
4	Tmp	5	9.724	10:48:18	10:48:18.6	0	1s	+1	8°	37°
5	Tmp	8	0.459	11:03:05	11:03:06.1	0	1s	+1	16°	34°
6	Tmp	8	0.939	11:03:53	11:03:52.4	0	1s	-1	17°	34°
7	Tmp	10	1.616	11:05:01	11:05:01.0	0	0s	0	1°	27°
8	Tmp	11	2.312	11:05:57	11:05:58.6	0	2s	+2	41°	30°
9	Tmp	14	3.503	11:07:49	11:07:51.9	0	3s	+3	49°	31°
10	Tmp	19	4.607	11:09:44	11:09:44.0	0	0s	0	1°	28°
11	Tmp	22	6.125	11:13:04	11:13:00.8	0	3s	-3	31°	22°
12	Tmp	29	0.731	11:16:57	11:16:59.3	0	2s	+2	30°	25°
13	Tmp	30	2.102	11:19:04	11:19:08.8	0	5s	+5	52°	32°
14	Tmp	32	3.427	11:21:16	11:21:17.1	0	1s	+1	12°	30°
15	Tmp	38	0.675	11:25:32	11:25:34.1	0	2s	+2	37°	32°
16	Tmp	40	1.276	11:26:43	11:26:48.8	0	6s	+6	61°	34°
17	Tmp	44	2.603	11:29:36	11:29:33.0	0	3s	-3	56°	35°
18	Tmp	46	3.211	11:30:41	11:30:41.7	0	1s	+1	12°	35°
19	Tmp	46	3.555	11:31:19	11:31:19.5	0	1s	+1	16°	35°
20	Tmp	47	4.201	11:32:36	11:32:32.1	0	4s	-4	49°	35°
21	Tmp	51	4.843	11:34:12	11:34:20.4	0	8s	+8	59°	35°
22	Tmp	54	5.924	11:36:16	11:36:19.4	0	3s	+3	35°	35°
23	Tmp	57	0.339	11:39:08	11:38:55.1	0	13s	-13	61°	38°
24	Tmp	59	1.444	11:44:35	11:53:45.9	0	9m11s	[+551]	81°	39°
25	Tmp	61	1.869	11:45:16	11:54:16.6	0	9m01s	[+541]	81°	41°
26	Tmp	68	5.034	11:50:00	11:58:03.3	0	8m03s	[+483]	81°	43°
27	Tmp	72	5.877	11:52:42	11:59:20.0	0	6m38s	[+398]	81°	73°
28	Tmp	75	0.252	11:56:05	12:00:22.2	0	4m17s	[+257]	80°	75°
29	Tmp	77	1.191	11:59:02	12:01:54.2	0	2m52s	[+172]	78°	76°
30	Tmp	78	1.375	11:59:26	12:02:07.0	0	2m41s	[+161]	78°	76°
31	Tmp	80	2.189	12:01:15	12:03:11.1	0	1m56s	[+116]	77°	74°
32	Tmp	85	0.429	12:38:51	12:38:51.2	0	0s	0	1°	73°
33	Tmp	91	2.020	12:42:58	12:43:25.9	0	28s	+28	52°	72°
34	Tmp	94	3.059	12:45:11	12:45:12.7	0	2s	+2	25°	72°
35	Tmp	94	3.422	12:45:55	12:45:56.2	0	1s	+1	7°	71°
36	Tmp	95	3.984	12:46:59	12:47:00.0	0	1s	+1	11°	70°
37	Tmp	96	4.511	12:48:04	12:48:02.8	0	1s	-1	5°	70°
38	Tmp	98	5.135	12:49:33	12:49:32.7	0	0s	0	1°	69°
39	Tmp	101	5.534	12:50:35	12:50:37.2	0	2s	+2	25°	69°
40	Tmp	102	6.167	12:52:05	12:52:05.0	0	0s	0	1°	69°
41	Tmp	108	0.434	12:57:07	12:57:05.3	0	2s	-2	38°	65°
42	Tmp	112	1.505	12:59:26	12:59:27.4	0	1s	+1	27°	65°
43	Tmp	114	2.077	13:00:55	13:00:53.9	0	1s	-1	9°	65°
44	Tmp	116	2.747	13:02:41	13:02:38.6	0	2s	-2	27°	65°
45	Tmp	118	3.807	13:05:48	13:05:47.6	0	0s	0	1°	65°
46	Tmp	122	4.844	13:09:36	13:09:38.4	0	2s	+2	19°	65°
47	Tmp	129	0.195	13:15:09	13:15:12.8	0	4s	+4	45°	65°
48	Tmp	130	0.826	13:17:07	13:17:04.4	0	3s	-3	26°	65°
49	Tmp	131	1.282	13:18:22	13:18:24.0	0	2s	+2	19°	65°
50	Tmp	142	3.135	13:24:22	13:24:22.4	0	0s	0	1°	65°
51	Tmp	144	3.942	13:26:02	13:26:03.2	0	1s	+1	12°	58°
52	Tmp	146	4.625	13:27:34	13:27:48.7	0	15s	+15	72°	59°

PC	Tp	Trc	DistPC	Ideal	Passagem	Pen	Erro	Pontos	NoPC	AtePC
53	Tmp	148	6.210	13:31:01	13:31:44.2	0	43s	+43	75°	63°
54	Tmp	150	7.259	13:33:22	13:34:10.7	0	49s	+49	74°	63°
55	Tmp	152	7.655	13:34:15	13:34:48.9	0	34s	+34	71°	64°
56	Tmp	154	8.215	13:35:26	13:35:46.4	0	20s	+20	69°	64°
57	Tmp	156	8.700	13:36:33	13:36:36.2	0	3s	+3	33°	63°
58	Tmp	159	9.724	13:38:50	13:39:00.4	0	10s	+10	55°	63°
59	Tmp	161	10.685	13:41:00	13:42:26.0	0	1m26s	+86	74°	63°
60	Tmp	165	0.331	13:42:58	13:43:13.1	0	15s	+15	70°	63°
61	Tmp	173	1.724	13:46:32	13:46:35.6	0	4s	+4	52°	62°
62	Tmp	178	3.305	13:50:58	13:50:55.8	0	2s	-2	12°	62°
63	Tmp	190	0.441	14:04:33	14:04:36.1	0	3s	+3	39°	62°
64	Tmp	197	2.005	14:08:27	14:08:34.1	0	7s	+7	53°	62°
65	Tmp	198	2.844	14:09:44	14:09:59.2	0	15s	+15	64°	62°
66	Tmp	199	3.855	14:11:38	14:11:48.7	0	11s	+11	62°	62°
67	Tmp	200	4.460	14:12:40	14:12:43.7	0	4s	+4	46°	61°
68	Tmp	206	0.699	14:31:31	14:31:33.1	0	2s	+2	52°	60°
69	Tmp	213	2.699	14:34:50	14:35:05.2	0	15s	+15	70°	60°
70	Tmp	214	3.519	14:36:07	14:36:22.4	0	15s	+15	71°	60°
71	Tmp	215	4.580	14:37:40	14:37:55.3	0	15s	+15	70°	54°
72	Tmp	216	5.423	14:38:46	14:39:09.0	0	23s	+23	72°	57°

Num	15	Pen	0	PCZ	7	Total PP	522	Col. Final	57°
-----	----	-----	---	-----	---	----------	-----	------------	-----





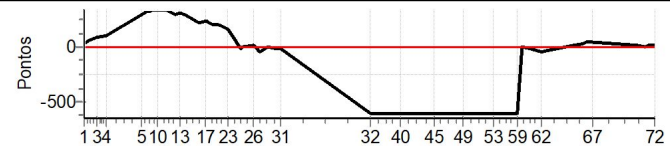
# PONTA GROSSA - PR - Mitsubishi MotorSports 2021

## Performance Individual

PC	Tp	Trc	DistPC	Ideal	Passagem	Pen	Erro	Pontos	NoPC	AtePC
<b>N</b> <b>u</b> <b>m</b>	<b>16</b>	16 / Juliano Fernandes de Souza / Cecile Thais Pontes								
		Cat / NL / Largada		TURISMO LIGHT / 121 / 10:21:00						
		Curitiba-PR			PAJERO TR4 5P 2.0L G 4X4 AT					
PC	Tp	Trc	DistPC	Ideal	Passagem	Pen	Erro	Pontos	NoPC	AtePC
1	Tmp	3	1.807	10:35:36	10:35:55.0	0	19s	+19	67°	56°
2	Tmp	3	3.512	10:37:53	10:38:50.9	0	58s	+58	78°	67°
3	Tmp	4	6.010	10:40:50	10:42:13.4	0	1m23s	+83	79°	75°
4	Tmp	5	9.724	10:45:18	10:46:51.1	0	1m33s	+93	79°	76°
5	Tmp	8	0.459	11:00:05	11:04:51.1	0	4m46s	+286	81°	79°
6	Tmp	8	0.939	11:00:53	11:05:51.8	0	4m59s	[+299]	81°	79°
7	Tmp	10	1.616	11:02:01	11:07:20.9	0	5m20s	[+320]	82°	79°
8	Tmp	11	2.312	11:02:57	11:08:16.9	0	5m20s	[+320]	82°	79°
9	Tmp	14	3.503	11:04:49	11:10:15.4	0	5m26s	[+326]	82°	80°
10	Tmp	19	4.607	11:06:44	11:12:13.2	0	5m29s	[+329]	82°	81°
11	Tmp	22	6.125	11:10:04	11:15:26.2	0	5m22s	[+322]	82°	81°
12	Tmp	29	0.731	11:13:57	11:18:43.3	0	4m46s	+286	81°	81°
13	Tmp	30	2.102	11:16:04	11:21:00.2	0	4m56s	[+296]	81°	81°
14	Tmp	32	3.427	11:18:16	11:23:04.2	0	4m48s	[+288]	81°	81°
15	Tmp	38	0.675	11:22:32	11:26:13.7	0	3m42s	+222	81°	81°
16	Tmp	40	1.276	11:23:43	11:27:16.3	0	3m33s	+213	81°	81°
17	Tmp	44	2.603	11:26:36	11:30:25.0	0	3m49s	+229	81°	81°
18	Tmp	46	3.211	11:27:41	11:31:21.7	0	3m41s	+221	81°	81°
19	Tmp	46	3.555	11:28:19	11:31:55.4	0	3m36s	+216	81°	81°
20	Tmp	47	4.201	11:29:36	11:32:58.1	0	3m22s	+202	81°	81°
21	Tmp	51	4.843	11:31:12	11:34:28.7	0	3m17s	+197	81°	81°
22	Tmp	54	5.924	11:33:16	11:36:24.2	0	3m08s	+188	81°	81°
23	Tmp	57	0.339	11:36:08	11:38:45.8	0	2m38s	+158	79°	81°
24	Tmp	59	1.444	11:41:35	11:41:19.6	0	15s	-15	67°	81°
25	Tmp	61	1.869	11:42:16	11:42:07.0	0	9s	-9	63°	81°
26	Tmp	68	5.034	11:47:00	11:47:11.1	0	11s	+11	66°	81°
27	Tmp	72	5.877	11:49:42	11:48:56.1	0	46s	-46	61°	81°
28	Tmp	75	0.252	11:53:05	11:53:06.2	0	1s	+1	15°	81°
29	Tmp	77	1.191	11:56:02	11:55:45.4	0	17s	-17	64°	80°
30	Tmp	78	1.375	11:56:26	11:56:08.2	0	18s	-18	68°	79°
31	Tmp	80	2.189	11:58:15	11:57:53.2	0	22s	-22	68°	79°
32	Tmp	85	0.429	12:35:51	12:02:39.3	0	33m12s	-600	80°	80°
33	Tmp	91	2.020	12:39:58	12:10:17.3	0	29m41s	-600	82°	81°
34	Tmp	94	3.059	12:42:11	12:12:15.4	0	29m56s	-600	82°	81°
35	Tmp	94	3.422	12:42:55	12:12:59.3	0	29m56s	-600	82°	81°
36	Tmp	95	3.984	12:43:59	12:14:03.6	0	29m55s	-600	82°	81°
37	Tmp	96	4.511	12:45:04	12:15:06.4	0	29m58s	-600	82°	81°
38	Tmp	98	5.135	12:46:33	12:33:00.1	0	13m33s	-600	82°	81°
39	Tmp	101	5.534	12:47:35	12:34:05.4	0	13m30s	-600	82°	81°
40	Tmp	102	6.167	12:49:05	12:35:35.3	0	13m30s	-600	82°	81°
41	Tmp	108	0.434	12:54:07	12:39:38.1	0	14m29s	-600	82°	81°
42	Tmp	112	1.505	12:56:26	12:42:09.5	0	14m17s	-600	82°	81°
43	Tmp	114	2.077	12:57:55	12:43:26.4	0	14m29s	-600	82°	81°
44	Tmp	116	2.747	12:59:41	12:45:14.5	0	14m27s	-600	82°	81°
45	Tmp	118	3.807	13:02:48	12:48:16.8	0	14m31s	-600	82°	81°
46	Tmp	122	4.844	13:06:36	12:51:39.0	0	14m57s	-600	82°	81°
47	Tmp	129	0.195	13:12:09	12:57:53.7	0	14m15s	-600	82°	81°
48	Tmp	130	0.826	13:14:07	12:59:50.6	0	14m16s	-600	82°	81°
49	Tmp	131	1.282	13:15:22	13:00:53.2	0	14m29s	-600	82°	81°
50	Tmp	142	3.135	13:21:22	13:06:34.1	0	14m48s	-600	82°	81°
51	Tmp	144	3.942	13:23:02	13:08:48.1	0	14m14s	-600	82°	81°
52	Tmp	146	4.625	13:24:34	13:11:04.6	0	13m29s	-600	82°	81°

PC	Tp	Trc	DistPC	Ideal	Passagem	Pen	Erro	Pontos	NoPC	AtePC
53	Tmp	148	6.210	13:28:01	13:14:46.5	0	13m15s	-600	82°	81°
54	Tmp	150	7.259	13:30:22	13:18:29.2	0	11m53s	-600	82°	81°
55	Tmp	152	7.655	13:31:15	13:19:10.2	0	12m05s	-600	82°	81°
56	Tmp	154	8.215	13:32:26	13:21:29.1	0	10m57s	-600	82°	81°
57	Tmp	156	8.700	13:33:33	13:22:32.9	0	11m00s	-600	82°	81°
58	Tmp	159	9.724	13:35:50	13:24:40.4	0	11m10s	-600	82°	81°
59	Tmp	161	10.685	13:38:00	13:26:49.1	0	11m11s	-600	82°	81°
60	Tmp	165	0.331	13:39:58	13:39:56.7	0	1s	-1	19°	81°
61	Tmp	173	1.724	13:43:32	13:43:16.8	0	15s	-15	71°	81°
62	Tmp	178	3.305	13:47:58	13:47:16.4	0	42s	-42	76°	81°
63	Tmp	190	0.441	14:01:33	14:01:38.2	0	5s	+5	49°	81°
64	Tmp	197	2.005	14:05:27	14:05:49.0	0	22s	+22	70°	81°
65	Tmp	198	2.844	14:06:44	14:07:17.8	0	34s	+34	74°	81°
66	Tmp	199	3.855	14:08:38	14:09:15.0	0	37s	+37	73°	81°
67	Tmp	200	4.460	14:09:40	14:10:17.8	0	38s	+38	72°	81°
68	Tmp	206	0.699	14:28:31	14:28:35.3	0	4s	+4	63°	81°
69	Tmp	213	2.699	14:31:50	14:31:50.8	0	1s	+1	15°	81°
70	Tmp	214	3.519	14:33:07	14:33:20.4	0	13s	+13	69°	81°
71	Tmp	215	4.580	14:34:40	14:34:44.7	0	5s	+5	59°	81°
72	Tmp	216	5.423	14:35:46	14:35:57.1	0	11s	+11	62°	81°

Num	16	Pen	0	PCZ	0	Total PP	19838	Col. Final	81°
-----	----	-----	---	-----	---	----------	-------	------------	-----





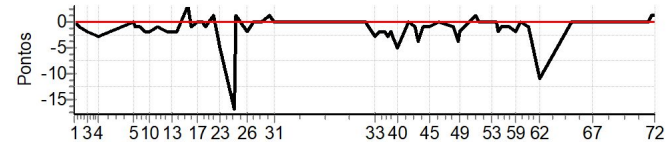
# PONTA GROSSA - PR - Mitsubishi MotorSports 2021

## Performance Individual

PC	Tp	Trc	DistPC	Ideal	Passagem	Pen	Erro	Pontos	NoPC	AtePC
N u m	17	17 / Marcos Antonio Prado Silva / Gustavo Costa Marques Oliveira								
		Cat / NL / Largada		TURISMO LIGHT / 122 / 10:22:00						
		Mogi das Cruzes-SP				PAJERO TR4 FLEX 2.0L 4X4 AT 5P				
PC	Tp	Trc	DistPC	Ideal	Passagem	Pen	Erro	Pontos	NoPC	AtePC
1	Tmp	3	1.807	10:36:36	10:36:35.7	0	0s	0	1°	19°
2	Tmp	3	3.512	10:38:53	10:38:51.8	0	1s	-1	20°	19°
3	Tmp	4	6.010	10:41:50	10:41:48.2	0	2s	-2	39°	34°
4	Tmp	5	9.724	10:46:18	10:46:14.6	0	3s	-3	27°	29°
5	Tmp	8	0.459	11:01:05	11:01:05.4	0	0s	0	1°	22°
6	Tmp	8	0.939	11:01:53	11:01:52.5	0	1s	-1	18°	23°
7	Tmp	10	1.616	11:03:01	11:03:00.4	0	1s	-1	24°	22°
8	Tmp	11	2.312	11:03:57	11:03:56.2	0	1s	-1	22°	23°
9	Tmp	14	3.503	11:05:49	11:05:46.9	0	2s	-2	32°	27°
10	Tmp	19	4.607	11:07:44	11:07:41.6	0	2s	-2	31°	25°
11	Tmp	22	6.125	11:11:04	11:11:02.9	0	1s	-1	10°	29°
12	Tmp	29	0.731	11:14:57	11:14:55.5	0	2s	-2	31°	29°
13	Tmp	30	2.102	11:17:04	11:17:02.5	0	2s	-2	36°	31°
14	Tmp	32	3.427	11:19:16	11:19:14.4	0	2s	-2	36°	31°
15	Tmp	38	0.675	11:23:32	11:23:34.6	0	3s	[+3]	44°	29°
16	Tmp	40	1.276	11:24:43	11:24:42.3	0	1s	-1	18°	27°
17	Tmp	44	2.603	11:27:36	11:27:35.6	0	0s	0	2°	26°
18	Tmp	46	3.211	11:28:41	11:28:40.9	0	0s	0	1°	24°
19	Tmp	46	3.555	11:29:19	11:29:18.8	0	0s	0	1°	21°
20	Tmp	47	4.201	11:30:36	11:30:35.1	0	1s	-1	17°	21°
21	Tmp	51	4.843	11:32:12	11:32:11.9	0	0s	0	1°	21°
22	Tmp	54	5.924	11:34:16	11:34:16.5	0	1s	[+1]	8°	20°
23	Tmp	57	0.339	11:37:08	11:37:03.4	0	5s	-5	37°	21°
24	Tmp	59	1.444	11:42:35	11:42:18.5	0	17s	-17	69°	30°
25	Tmp	61	1.869	11:43:16	11:43:17.0	0	1s	[+1]	11°	28°
26	Tmp	68	5.034	11:48:00	11:47:58.5	0	2s	-2	27°	28°
27	Tmp	72	5.877	11:50:42	11:50:42.0	0	0s	0	1°	20°
28	Tmp	75	0.252	11:54:05	11:54:04.7	0	0s	0	1°	20°
29	Tmp	77	1.191	11:57:02	11:57:02.8	0	1s	[+1]	11°	19°
30	Tmp	78	1.375	11:57:26	11:57:26.6	0	1s	[+1]	10°	19°
31	Tmp	80	2.189	11:59:15	11:59:15.2	0	0s	0	2°	19°
32	Tmp	85	0.429	12:36:51	12:36:51.1	0	0s	0	3°	17°
33	Tmp	91	2.020	12:40:58	12:40:54.6	0	3s	-3	27°	18°
34	Tmp	94	3.059	12:43:11	12:43:08.9	0	2s	-2	26°	18°
35	Tmp	94	3.422	12:43:55	12:43:53.1	0	2s	-2	24°	18°
36	Tmp	95	3.984	12:44:59	12:44:56.9	0	2s	-2	28°	18°
37	Tmp	96	4.511	12:46:04	12:46:00.8	0	3s	-3	30°	16°
38	Tmp	98	5.135	12:47:33	12:47:30.8	0	2s	-2	26°	16°
39	Tmp	101	5.534	12:48:35	12:48:32.3	0	3s	-3	36°	16°
40	Tmp	102	6.167	12:50:05	12:49:59.9	0	5s	-5	40°	16°
41	Tmp	108	0.434	12:55:07	12:55:06.6	0	0s	0	1°	17°
42	Tmp	112	1.505	12:57:26	12:57:24.9	0	1s	-1	28°	16°
43	Tmp	114	2.077	12:58:55	12:58:51.1	0	4s	-4	40°	17°
44	Tmp	116	2.747	13:00:41	13:00:39.6	0	1s	-1	11°	17°
45	Tmp	118	3.807	13:03:48	13:03:47.1	0	1s	-1	10°	17°
46	Tmp	122	4.844	13:07:36	13:07:35.9	0	0s	0	1°	17°
47	Tmp	129	0.195	13:13:09	13:13:08.5	0	1s	-1	11°	16°
48	Tmp	130	0.826	13:15:07	13:15:02.9	0	4s	-4	33°	15°
49	Tmp	131	1.282	13:16:22	13:16:19.6	0	2s	-2	20°	15°
50	Tmp	142	3.135	13:22:22	13:22:23.0	0	1s	[+1]	12°	16°
51	Tmp	144	3.942	13:24:02	13:24:02.2	0	0s	0	1°	15°
52	Tmp	146	4.625	13:25:34	13:25:34.3	0	0s	0	1°	15°

PC	Tp	Trc	DistPC	Ideal	Passagem	Pen	Erro	Pontos	NoPC	AtePC
53	Tmp	148	6.210	13:29:01	13:29:01.4	0	0s	0	1°	15°
54	Tmp	150	7.259	13:31:22	13:31:22.2	0	0s	0	1°	15°
55	Tmp	152	7.655	13:32:15	13:32:13.4	0	2s	-2	13°	13°
56	Tmp	154	8.215	13:33:26	13:33:25.2	0	1s	-1	12°	13°
57	Tmp	156	8.700	13:34:33	13:34:32.5	0	1s	-1	13°	13°
58	Tmp	159	9.724	13:36:50	13:36:48.7	0	1s	-1	7°	13°
59	Tmp	161	10.685	13:39:00	13:38:58.5	0	2s	-2	16°	13°
60	Tmp	165	0.331	13:40:58	13:40:58.3	0	0s	0	1°	13°
61	Tmp	173	1.724	13:44:32	13:44:30.8	0	1s	-1	12°	14°
62	Tmp	178	3.305	13:48:58	13:48:46.6	0	11s	-11	55°	15°
63	Tmp	190	0.441	14:02:33	14:02:33.1	0	0s	0	1°	15°
64	Tmp	197	2.005	14:06:27	14:06:26.9	0	0s	0	1°	15°
65	Tmp	198	2.844	14:07:44	14:07:43.9	0	0s	0	1°	15°
66	Tmp	199	3.855	14:09:38	14:09:37.9	0	0s	0	1°	14°
67	Tmp	200	4.460	14:10:40	14:10:40.4	0	0s	0	1°	13°
68	Tmp	206	0.699	14:29:31	14:29:30.7	0	0s	0	2°	12°
69	Tmp	213	2.699	14:32:50	14:32:49.9	0	0s	0	1°	11°
70	Tmp	214	3.519	14:34:07	14:34:07.1	0	0s	0	1°	11°
71	Tmp	215	4.580	14:35:40	14:35:40.6	0	1s	[+1]	10°	13°
72	Tmp	216	5.423	14:36:46	14:36:47.2	0	1s	[+1]	10°	12°

Num	17	Pen	0	PCZ	25	Total PP	101	Col. Final	12°
-----	----	-----	---	-----	----	----------	-----	------------	-----





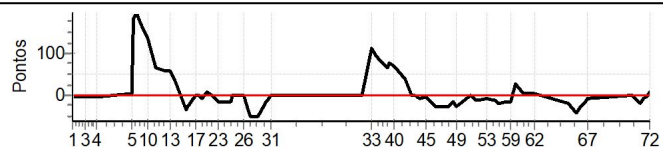
## PONTA GROSSA - PR - Mitsubishi MotorSports 2021

### Performance Individual

PC	Tp	Trc	DistPC	Ideal	Passagem	Pen	Erro	Pontos	NoPC	AtePC
<b>N</b> <b>u</b> <b>m</b>	<b>18</b>	18 / Marcela Reis da Silva / Francinne Vitoria								
		Cat / NL / Largada		TURISMO LIGHT / 123 / 10:23:00						
		Blumenau-SC				ECLIPSE CROSS HPE-S 1.5T S-AWC				
PC	Tp	Trc	DistPC	Ideal	Passagem	Pen	Erro	Pontos	NoPC	AtePC
1	Tmp	3	1.807	10:37:36	10:37:34.5	0	2s	-2	38°	68°
2	Tmp	3	3.512	10:39:53	10:39:51.6	0	1s	-1	19°	51°
3	Tmp	4	6.010	10:42:50	10:42:48.3	0	2s	-2	38°	48°
4	Tmp	5	9.724	10:47:18	10:47:15.5	0	3s	-3	26°	48°
5	Tmp	8	0.459	11:02:05	11:02:09.3	0	4s	+4	53°	41°
6	Tmp	8	0.939	11:02:53	11:05:53.3	0	3m00s	[+180]	78°	40°
7	Tmp	10	1.616	11:04:01	11:07:17.2	0	3m16s	[+196]	79°	75°
8	Tmp	11	2.312	11:04:57	11:08:02.1	0	3m05s	[+185]	78°	76°
9	Tmp	14	3.503	11:06:49	11:09:27.5	0	2m39s	[+159]	77°	76°
10	Tmp	19	4.607	11:08:44	11:10:59.1	0	2m15s	[+135]	77°	76°
11	Tmp	22	6.125	11:12:04	11:13:09.1	0	1m05s	+65	77°	76°
12	Tmp	29	0.731	11:15:57	11:16:56.1	0	59s	+59	76°	76°
13	Tmp	30	2.102	11:18:04	11:19:04.0	0	1m00s	+60	78°	76°
14	Tmp	32	3.427	11:20:16	11:20:52.3	0	36s	+36	74°	76°
15	Tmp	38	0.675	11:24:32	11:24:00.3	0	32s	-32	76°	76°
16	Tmp	40	1.276	11:25:43	11:25:16.5	0	27s	-27	73°	76°
17	Tmp	44	2.603	11:28:36	11:28:35.6	0	0s	0	1°	76°
18	Tmp	46	3.211	11:29:41	11:29:43.3	0	2s	+2	38°	76°
19	Tmp	46	3.555	11:30:19	11:30:22.4	0	3s	+3	45°	76°
20	Tmp	47	4.201	11:31:36	11:31:30.5	0	6s	-6	59°	76°
21	Tmp	51	4.843	11:33:12	11:33:20.0	0	8s	+8	60°	75°
22	Tmp	54	5.924	11:35:16	11:35:16.1	0	0s	0	1°	75°
23	Tmp	57	0.339	11:38:08	11:37:54.7	0	13s	-13	62°	75°
24	Tmp	59	1.444	11:43:35	11:43:23.5	0	12s	-12	63°	75°
25	Tmp	61	1.869	11:44:16	11:44:16.8	0	1s	+1	10°	74°
26	Tmp	68	5.034	11:49:00	11:49:02.3	0	2s	+2	26°	74°
27	Tmp	72	5.877	11:51:42	11:50:54.2	0	48s	-48	64°	75°
28	Tmp	75	0.252	11:55:05	11:54:17.7	0	47s	-47	73°	74°
29	Tmp	77	1.191	11:58:02	11:57:47.1	0	15s	-15	61°	73°
30	Tmp	78	1.375	11:58:26	11:58:17.3	0	9s	-9	56°	73°
31	Tmp	80	2.189	12:00:15	12:00:14.6	0	0s	0	1°	73°
32	Tmp	85	0.429	12:37:51	12:37:51.2	0	0s	0	2°	70°
33	Tmp	91	2.020	12:41:58	12:43:51.7	0	1m54s	[+114]	73°	71°
34	Tmp	94	3.059	12:44:11	12:45:44.6	0	1m34s	[+94]	70°	71°
35	Tmp	94	3.422	12:44:55	12:46:23.3	0	1m28s	[+88]	69°	72°
36	Tmp	95	3.984	12:45:59	12:47:20.2	0	1m21s	+81	69°	73°
37	Tmp	96	4.511	12:47:04	12:48:18.1	0	1m14s	+74	69°	73°
38	Tmp	98	5.135	12:48:33	12:49:38.0	0	1m05s	+65	69°	73°
39	Tmp	101	5.534	12:49:35	12:50:52.4	0	1m17s	+77	72°	73°
40	Tmp	102	6.167	12:51:05	12:52:16.3	0	1m11s	+71	72°	73°
41	Tmp	108	0.434	12:56:07	12:56:44.9	0	38s	+38	75°	73°
42	Tmp	112	1.505	12:58:26	12:58:28.6	0	3s	+3	50°	73°
43	Tmp	114	2.077	12:59:55	12:59:54.9	0	0s	0	1°	73°
44	Tmp	116	2.747	13:01:41	13:01:36.4	0	5s	-5	52°	73°
45	Tmp	118	3.807	13:04:48	13:04:47.4	0	1s	-1	9°	72°
46	Tmp	122	4.844	13:08:36	13:08:09.4	0	27s	-27	69°	71°
47	Tmp	129	0.195	13:14:09	13:13:44.2	0	25s	-25	68°	71°
48	Tmp	130	0.826	13:16:07	13:15:53.8	0	13s	-13	64°	71°
49	Tmp	131	1.282	13:17:22	13:16:58.5	0	24s	-24	70°	72°
50	Tmp	142	3.135	13:23:22	13:23:21.6	0	0s	0	2°	71°
51	Tmp	144	3.942	13:25:02	13:24:51.8	0	10s	-10	64°	70°
52	Tmp	146	4.625	13:26:34	13:26:23.8	0	10s	-10	65°	70°

PC	Tp	Trc	DistPC	Ideal	Passagem	Pen	Erro	Pontos	NoPC	AtePC
53	Tmp	148	6.210	13:30:01	13:29:56.4	0	5s	-5	46°	70°
54	Tmp	150	7.259	13:32:22	13:32:11.9	0	10s	-10	57°	70°
55	Tmp	152	7.655	13:33:15	13:33:04.1	0	11s	-11	60°	70°
56	Tmp	154	8.215	13:34:26	13:34:08.6	0	17s	-17	66°	70°
57	Tmp	156	8.700	13:35:33	13:35:14.9	0	18s	-18	66°	70°
58	Tmp	159	9.724	13:37:50	13:37:37.2	0	13s	-13	59°	70°
59	Tmp	161	10.685	13:40:00	13:39:47.6	0	12s	-12	52°	70°
60	Tmp	165	0.331	13:41:58	13:42:24.7	0	27s	+27	73°	70°
61	Tmp	173	1.724	13:45:32	13:45:36.1	0	4s	+4	53°	69°
62	Tmp	178	3.305	13:49:58	13:50:02.4	0	4s	+4	30°	69°
63	Tmp	190	0.441	14:03:33	14:03:17.3	0	16s	-16	65°	69°
64	Tmp	197	2.005	14:07:27	14:06:46.5	0	41s	-41	74°	69°
65	Tmp	198	2.844	14:08:44	14:08:13.7	0	30s	-30	72°	69°
66	Tmp	199	3.855	14:10:38	14:10:19.0	0	19s	-19	67°	69°
67	Tmp	200	4.460	14:11:40	14:11:33.7	0	6s	-6	54°	69°
68	Tmp	206	0.699	14:30:31	14:30:31.2	0	0s	0	1°	69°
69	Tmp	213	2.699	14:33:50	14:33:33.5	0	17s	-17	71°	68°
70	Tmp	214	3.519	14:35:07	14:35:01.8	0	5s	-5	56°	68°
71	Tmp	215	4.580	14:36:40	14:36:36.0	0	4s	-4	54°	69°
72	Tmp	216	5.423	14:37:46	14:37:54.4	0	8s	+8	56°	68°

Num	18	Pen	0	PCZ	7	Total PP	1248	Col. Final	68°
-----	----	-----	---	-----	---	----------	------	------------	-----





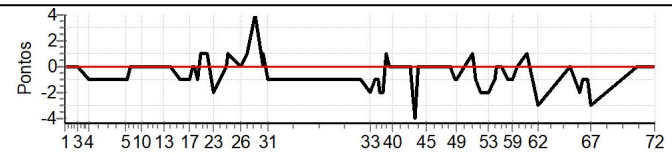
# PONTA GROSSA - PR - Mitsubishi MotorSports 2021

## Performance Individual

PC	Tp	Trc	DistPC	Ideal	Passagem	Pen	Erro	Pontos	NoPC	AtePC
N u m	41	41 / Jose Francisco Del Bel Tunes / Carlos Brezolin Junior								
		Cat / NL / Largada		TURISMO LIGHT / 41 / 09:01:00						
		Araras-SP			PAJERO HPE 3.2 D 3P 4X4 AT-S					
PC	Tp	Trc	DistPC	Ideal	Passagem	Pen	Erro	Pontos	NoPC	AtePC
1	Tmp	3	1.807	09:15:36	09:15:35.8	0	0s	0	14°	14°
2	Tmp	3	3.512	09:17:53	09:17:53.0	0	0s	0	18°	7°
3	Tmp	4	6.010	09:20:50	09:20:50.3	0	0s	0	18°	3°
4	Tmp	5	9.724	09:25:18	09:25:17.1	0	1s	-1	18°	2°
5	Tmp	8	0.459	09:40:05	09:40:04.5	0	1s	-1	31°	4°
6	Tmp	8	0.939	09:40:53	09:40:52.4	0	1s	-1	35°	6°
7	Tmp	10	1.616	09:42:01	09:42:00.9	0	0s	0	23°	5°
8	Tmp	11	2.312	09:42:57	09:42:56.8	0	0s	0	21°	4°
9	Tmp	14	3.503	09:44:49	09:44:48.9	0	0s	0	11°	3°
10	Tmp	19	4.607	09:46:44	09:46:44.2	0	0s	0	14°	3°
11	Tmp	22	6.125	09:50:04	09:50:03.7	0	0s	0	9°	3°
12	Tmp	29	0.731	09:53:57	09:53:56.8	0	0s	0	15°	3°
13	Tmp	30	2.102	09:56:04	09:56:04.0	0	0s	0	14°	2°
14	Tmp	32	3.427	09:58:16	09:58:16.2	0	0s	0	11°	2°
15	Tmp	38	0.675	10:02:32	10:02:31.3	0	1s	-1	36°	2°
16	Tmp	40	1.276	10:03:43	10:03:42.5	0	1s	-1	38°	4°
17	Tmp	44	2.603	10:06:36	10:06:35.4	0	1s	-1	44°	4°
18	Tmp	46	3.211	10:07:41	10:07:41.3	0	0s	0	11°	3°
19	Tmp	46	3.555	10:08:19	10:08:18.9	0	0s	0	14°	3°
20	Tmp	47	4.201	10:09:36	10:09:35.3	0	1s	-1	30°	3°
21	Tmp	51	4.843	10:11:12	10:11:12.9	0	1s	[+1]	19°	3°
22	Tmp	54	5.924	10:13:16	10:13:17.0	0	1s	[+1]	20°	2°
23	Tmp	57	0.339	10:16:08	10:16:06.0	0	2s	-2	24°	1°
24	Tmp	59	1.444	10:21:35	10:21:34.6	0	0s	0	12°	1°
25	Tmp	61	1.869	10:22:16	10:22:17.1	0	1s	[+1]	23°	1°
26	Tmp	68	5.034	10:27:00	10:27:00.0	0	0s	0	11°	1°
27	Tmp	72	5.877	10:29:42	10:29:43.3	0	1s	[+1]	19°	1°
28	Tmp	75	0.252	10:33:05	10:33:09.2	0	4s	[+4]	52°	1°
29	Tmp	77	1.191	10:36:02	10:36:02.2	0	0s	0	10°	1°
30	Tmp	78	1.375	10:36:26	10:36:26.6	0	1s	[+1]	29°	1°
31	Tmp	80	2.189	10:38:15	10:38:14.2	0	1s	-1	30°	1°
32	Tmp	85	0.429	11:15:51	11:15:50.3	0	1s	-1	38°	1°
33	Tmp	91	2.020	11:19:58	11:19:55.9	0	2s	-2	26°	2°
34	Tmp	94	3.059	11:22:11	11:22:10.3	0	1s	-1	24°	2°
35	Tmp	94	3.422	11:22:55	11:22:53.7	0	1s	-1	23°	2°
36	Tmp	95	3.984	11:23:59	11:23:57.3	0	2s	-2	41°	4°
37	Tmp	96	4.511	11:25:04	11:25:02.4	0	2s	-2	29°	4°
38	Tmp	98	5.135	11:26:33	11:26:33.6	0	1s	[+1]	25°	4°
39	Tmp	101	5.534	11:27:35	11:27:35.3	0	0s	0	13°	4°
40	Tmp	102	6.167	11:29:05	11:29:05.4	0	0s	0	9°	3°
41	Tmp	108	0.434	11:34:07	11:34:06.9	0	0s	0	13°	3°
42	Tmp	112	1.505	11:36:26	11:36:25.6	0	0s	0	26°	3°
43	Tmp	114	2.077	11:37:55	11:37:50.9	0	4s	-4	51°	3°
44	Tmp	116	2.747	11:39:41	11:39:40.6	0	0s	0	10°	3°
45	Tmp	118	3.807	11:42:48	11:42:48.2	0	0s	0	8°	1°
46	Tmp	122	4.844	11:46:36	11:46:36.3	0	0s	0	7°	1°
47	Tmp	129	0.195	11:52:09	11:52:09.3	0	0s	0	10°	1°
48	Tmp	130	0.826	11:54:07	11:54:06.0	0	1s	-1	17°	1°
49	Tmp	131	1.282	11:55:22	11:55:21.4	0	1s	-1	18°	1°
50	Tmp	142	3.135	12:01:22	12:01:23.0	0	1s	[+1]	30°	1°
51	Tmp	144	3.942	12:03:02	12:03:01.3	0	1s	-1	26°	2°
52	Tmp	146	4.625	12:04:34	12:04:32.3	0	2s	-2	32°	2°

PC	Tp	Trc	DistPC	Ideal	Passagem	Pen	Erro	Pontos	NoPC	AtePC
53	Tmp	148	6.210	12:08:01	12:07:59.2	0	2s	-2	31°	2°
54	Tmp	150	7.259	12:10:22	12:10:21.4	0	1s	-1	22°	2°
55	Tmp	152	7.655	12:11:15	12:11:15.1	0	0s	0	3°	2°
56	Tmp	154	8.215	12:12:26	12:12:25.8	0	0s	0	11°	2°
57	Tmp	156	8.700	12:13:33	12:13:32.7	0	0s	0	12°	2°
58	Tmp	159	9.724	12:15:50	12:15:48.8	0	1s	-1	15°	2°
59	Tmp	161	10.685	12:18:00	12:17:58.9	0	1s	-1	15°	2°
60	Tmp	165	0.331	12:19:58	12:19:57.6	0	0s	0	18°	2°
61	Tmp	173	1.724	12:23:32	12:23:33.4	0	1s	+1	28°	2°
62	Tmp	178	3.305	12:27:58	12:27:54.9	0	3s	-3	29°	3°
63	Tmp	190	0.441	12:41:33	12:41:33.1	0	0s	0	13°	3°
64	Tmp	197	2.005	12:45:27	12:45:25.3	0	2s	-2	25°	3°
65	Tmp	198	2.844	12:46:44	12:46:42.9	0	1s	-1	31°	3°
66	Tmp	199	3.855	12:48:38	12:48:36.7	0	1s	-1	30°	3°
67	Tmp	200	4.460	12:49:40	12:49:37.4	0	3s	-3	45°	3°
68	Tmp	206	0.699	13:08:31	13:08:31.0	0	0s	0	24°	3°
69	Tmp	213	2.699	13:11:50	13:11:49.7	0	0s	0	14°	3°
70	Tmp	214	3.519	13:13:07	13:13:07.4	0	0s	0	15°	3°
71	Tmp	215	4.580	13:14:40	13:14:40.2	0	0s	0	9°	3°
72	Tmp	216	5.423	13:15:46	13:15:46.0	0	0s	0	9°	2°

Num	41	Pen	0	PCZ	34	Total PP	44	Col. Final	2°
-----	----	-----	---	-----	----	----------	----	------------	----





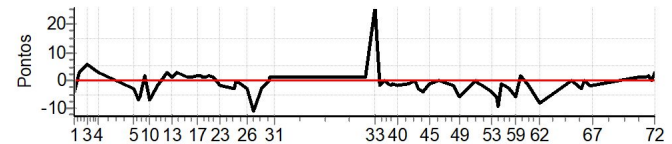
# PONTA GROSSA - PR - Mitsubishi MotorSports 2021

## Performance Individual

PC	Tp	Trc	DistPC	Ideal	Passagem	Pen	Erro	Pontos	NoPC	AtePC
N u m	42	42 / Thiago Oliveira Silva / Fernando Pimenta de Souza								
		Cat / NL / Largada		TURISMO LIGHT / 42 / 09:02:00						
		Itararé - Sp		L200 TRITON 3.2 DIESEL MT/GL						
PC	Tp	Trc	DistPC	Ideal	Passagem	Pen	Erro	Pontos	NoPC	AtePC
1	Tmp	3	1.807	09:16:36	09:16:32.2	0	4s	-4	50°	71°
2	Tmp	3	3.512	09:18:53	09:18:55.6	0	3s	[+3]	54°	55°
3	Tmp	4	6.010	09:21:50	09:21:55.6	0	6s	[+6]	60°	55°
4	Tmp	5	9.724	09:26:18	09:26:20.9	0	3s	[+3]	44°	53°
5	Tmp	8	0.459	09:41:05	09:41:02.3	0	3s	-3	52°	51°
6	Tmp	8	0.939	09:41:53	09:41:49.3	0	4s	-4	54°	45°
7	Tmp	10	1.616	09:43:01	09:42:54.2	0	7s	-7	59°	48°
8	Tmp	11	2.312	09:43:57	09:43:51.1	0	6s	-6	56°	52°
9	Tmp	14	3.503	09:45:49	09:45:50.9	0	2s	[+2]	48°	48°
10	Tmp	19	4.607	09:47:44	09:47:37.5	0	7s	-7	62°	51°
11	Tmp	22	6.125	09:51:04	09:51:02.1	0	2s	-2	30°	52°
12	Tmp	29	0.731	09:54:57	09:55:00.2	0	3s	[+3]	48°	52°
13	Tmp	30	2.102	09:57:04	09:57:05.2	0	1s	+1	35°	51°
14	Tmp	32	3.427	09:59:16	09:59:18.8	0	3s	[+3]	52°	51°
15	Tmp	38	0.675	10:03:32	10:03:32.9	0	1s	+1	35°	45°
16	Tmp	40	1.276	10:04:43	10:04:44.1	0	1s	+1	37°	45°
17	Tmp	44	2.603	10:07:36	10:07:38.3	0	2s	+2	55°	45°
18	Tmp	46	3.211	10:08:41	10:08:42.7	0	2s	+2	47°	45°
19	Tmp	46	3.555	10:09:19	10:09:20.2	0	1s	+1	39°	43°
20	Tmp	47	4.201	10:10:36	10:10:37.2	0	1s	+1	29°	43°
21	Tmp	51	4.843	10:12:12	10:12:13.9	0	2s	+2	31°	42°
22	Tmp	54	5.924	10:14:16	10:14:17.3	0	1s	+1	19°	41°
23	Tmp	57	0.339	10:17:08	10:17:06.2	0	2s	-2	23°	40°
24	Tmp	59	1.444	10:22:35	10:22:32.5	0	3s	-3	43°	40°
25	Tmp	61	1.869	10:23:16	10:23:15.7	0	0s	0	9°	38°
26	Tmp	68	5.034	10:28:00	10:27:57.1	0	3s	-3	43°	37°
27	Tmp	72	5.877	10:30:42	10:30:31.5	0	11s	-11	40°	35°
28	Tmp	75	0.252	10:34:05	10:34:02.4	0	3s	-3	51°	34°
29	Tmp	77	1.191	10:37:02	10:37:01.6	0	0s	0	9°	33°
30	Tmp	78	1.375	10:37:26	10:37:26.8	0	1s	+1	28°	33°
31	Tmp	80	2.189	10:39:15	10:39:15.5	0	1s	+1	29°	33°
32	Tmp	85	0.429	11:16:51	11:16:51.6	0	1s	+1	37°	34°
33	Tmp	91	2.020	11:20:58	11:21:24.4	0	26s	[+26]	51°	33°
34	Tmp	94	3.059	11:23:11	11:23:09.0	0	2s	-2	33°	33°
35	Tmp	94	3.422	11:23:55	11:23:54.3	0	1s	-1	22°	33°
36	Tmp	95	3.984	11:24:59	11:24:58.7	0	0s	0	10°	30°
37	Tmp	96	4.511	11:26:04	11:26:02.8	0	1s	-1	16°	27°
38	Tmp	98	5.135	11:27:33	11:27:31.1	0	2s	-2	38°	27°
39	Tmp	101	5.534	11:28:35	11:28:33.7	0	1s	-1	24°	27°
40	Tmp	102	6.167	11:30:05	11:30:02.6	0	2s	-2	23°	26°
41	Tmp	108	0.434	11:35:07	11:35:06.5	0	1s	-1	37°	24°
42	Tmp	112	1.505	11:37:26	11:37:26.2	0	0s	0	25°	24°
43	Tmp	114	2.077	11:38:55	11:38:52.0	0	3s	-3	39°	23°
44	Tmp	116	2.747	11:40:41	11:40:37.3	0	4s	-4	51°	25°
45	Tmp	118	3.807	11:43:48	11:43:46.9	0	1s	-1	24°	25°
46	Tmp	122	4.844	11:47:36	11:47:35.9	0	0s	0	6°	22°
47	Tmp	129	0.195	11:53:09	11:53:07.1	0	2s	-2	37°	21°
48	Tmp	130	0.826	11:55:07	11:55:01.6	0	5s	-5	46°	21°
49	Tmp	131	1.282	11:56:22	11:56:16.0	0	6s	-6	60°	23°
50	Tmp	142	3.135	12:02:22	12:02:22.2	0	0s	0	11°	22°
51	Tmp	144	3.942	12:04:02	12:04:00.9	0	1s	-1	25°	23°
52	Tmp	146	4.625	12:05:34	12:05:32.1	0	2s	-2	31°	23°

PC	Tp	Trc	DistPC	Ideal	Passagem	Pen	Erro	Pontos	NoPC	AtePC
53	Tmp	148	6.210	12:09:01	12:08:56.7	0	4s	-4	45°	24°
54	Tmp	150	7.259	12:11:22	12:11:16.0	0	6s	-6	49°	25°
55	Tmp	152	7.655	12:12:15	12:12:05.7	0	9s	-9	56°	25°
56	Tmp	154	8.215	12:13:26	12:13:24.8	0	1s	-1	21°	25°
57	Tmp	156	8.700	12:14:33	12:14:30.7	0	2s	-2	32°	24°
58	Tmp	159	9.724	12:16:50	12:16:47.0	0	3s	-3	34°	24°
59	Tmp	161	10.685	12:19:00	12:18:54.4	0	6s	-6	43°	24°
60	Tmp	165	0.331	12:20:58	12:21:00.3	0	2s	+2	54°	24°
61	Tmp	173	1.724	12:24:32	12:24:30.3	0	2s	-2	40°	25°
62	Tmp	178	3.305	12:28:58	12:28:49.9	0	8s	-8	51°	25°
63	Tmp	190	0.441	12:42:33	12:42:32.9	0	0s	0	12°	25°
64	Tmp	197	2.005	12:46:27	12:46:24.4	0	3s	-3	37°	25°
65	Tmp	198	2.844	12:47:44	12:47:43.7	0	0s	0	13°	25°
66	Tmp	199	3.855	12:49:38	12:49:36.2	0	2s	-2	44°	25°
67	Tmp	200	4.460	12:50:40	12:50:38.2	0	2s	-2	38°	25°
68	Tmp	206	0.699	13:09:31	13:09:32.0	0	1s	+1	51°	24°
69	Tmp	213	2.699	13:12:50	13:12:51.2	0	1s	+1	35°	24°
70	Tmp	214	3.519	13:14:07	13:14:09.2	0	2s	+2	46°	23°
71	Tmp	215	4.580	13:15:40	13:15:40.3	0	0s	0	8°	23°
72	Tmp	216	5.423	13:16:46	13:16:48.9	0	3s	[+3]	47°	23°

Num	42	Pen	0	PCZ	9	Total PP	158	Col. Final	23°
-----	----	-----	---	-----	---	----------	-----	------------	-----





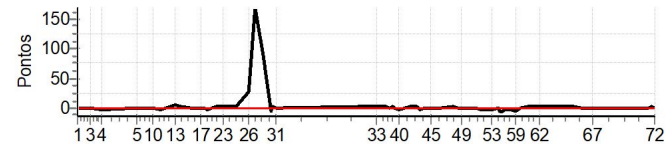
# PONTA GROSSA - PR - Mitsubishi MotorSports 2021

## Performance Individual

PC	Tp	Trc	DistPC	Ideal	Passagem	Pen	Erro	Pontos	NoPC	AtePC
<b>N</b> <b>u</b> <b>m</b>	<b>43</b>	43 / Renato Montemor / Jéssica de Melo								
		Cat / NL / Largada TURISMO LIGHT / 43 / 09:03:00								
		Guaratinguetá-sp L200 TRITON 3.2 DIESEL A/T								
PC	Tp	Trc	DistPC	Ideal	Passagem	Pen	Erro	Pontos	NoPC	AtePC
1	Tmp	3	1.807	09:17:36	09:17:36.4	0	0s	0	13°	13°
2	Tmp	3	3.512	09:19:53	09:19:53.2	0	0s	0	17°	6°
3	Tmp	4	6.010	09:22:50	09:22:50.2	0	0s	0	17°	2°
4	Tmp	5	9.724	09:27:18	09:27:14.1	0	4s	-4	53°	18°
5	Tmp	8	0.459	09:42:05	09:42:05.3	0	0s	0	15°	14°
6	Tmp	8	0.939	09:42:53	09:42:53.2	0	0s	0	16°	9°
7	Tmp	10	1.616	09:44:01	09:44:00.9	0	0s	0	22°	7°
8	Tmp	11	2.312	09:44:57	09:44:56.9	0	0s	0	20°	5°
9	Tmp	14	3.503	09:46:49	09:46:47.9	0	1s	-1	31°	7°
10	Tmp	19	4.607	09:48:44	09:48:42.6	0	1s	-1	30°	8°
11	Tmp	22	6.125	09:52:04	09:52:01.2	0	3s	-3	43°	14°
12	Tmp	29	0.731	09:55:57	09:55:58.3	0	1s	+1	29°	11°
13	Tmp	30	2.102	09:58:04	09:58:08.2	0	4s	[+4]	51°	11°
14	Tmp	32	3.427	10:00:16	10:00:18.0	0	2s	[+2]	46°	12°
15	Tmp	38	0.675	10:04:32	10:04:32.2	0	0s	0	14°	11°
16	Tmp	40	1.276	10:05:43	10:05:42.6	0	0s	0	17°	10°
17	Tmp	44	2.603	10:08:36	10:08:36.0	0	0s	0	19°	9°
18	Tmp	46	3.211	10:09:41	10:09:41.1	0	0s	0	10°	8°
19	Tmp	46	3.555	10:10:19	10:10:19.4	0	0s	0	13°	8°
20	Tmp	47	4.201	10:11:36	10:11:34.5	0	2s	-2	43°	9°
21	Tmp	51	4.843	10:13:12	10:13:12.3	0	0s	0	7°	8°
22	Tmp	54	5.924	10:15:16	10:15:16.9	0	1s	+1	18°	8°
23	Tmp	57	0.339	10:18:08	10:18:09.4	0	1s	+1	17°	6°
24	Tmp	59	1.444	10:23:35	10:23:37.8	0	3s	[+3]	42°	7°
25	Tmp	61	1.869	10:24:16	10:24:20.8	0	5s	[+5]	53°	7°
26	Tmp	68	5.034	10:29:00	10:29:25.9	0	26s	[+26]	73°	10°
27	Tmp	72	5.877	10:31:42	10:34:30.6	0	2m49s	[+169]	79°	10°
28	Tmp	75	0.252	10:35:05	10:36:33.9	0	1m29s	[+89]	77°	11°
29	Tmp	77	1.191	10:38:02	10:37:57.3	0	5s	-5	54°	11°
30	Tmp	78	1.375	10:38:26	10:38:27.3	0	1s	+1	27°	11°
31	Tmp	80	2.189	10:40:15	10:40:15.1	0	0s	0	14°	11°
32	Tmp	85	0.429	11:17:51	11:17:52.0	0	1s	+1	36°	11°
33	Tmp	91	2.020	11:21:58	11:21:59.4	0	1s	+1	18°	11°
34	Tmp	94	3.059	11:24:11	11:24:12.9	0	2s	+2	32°	11°
35	Tmp	94	3.422	11:24:55	11:24:55.6	0	1s	+1	21°	10°
36	Tmp	95	3.984	11:25:59	11:26:00.7	0	2s	+2	40°	11°
37	Tmp	96	4.511	11:27:04	11:27:04.3	0	0s	0	4°	10°
38	Tmp	98	5.135	11:28:33	11:28:34.4	0	1s	+1	24°	10°
39	Tmp	101	5.534	11:29:35	11:29:35.2	0	0s	0	12°	10°
40	Tmp	102	6.167	11:31:05	11:31:03.3	0	2s	-2	22°	10°
41	Tmp	108	0.434	11:36:07	11:36:09.4	0	2s	+2	48°	9°
42	Tmp	112	1.505	11:38:26	11:38:27.3	0	1s	+1	39°	9°
43	Tmp	114	2.077	11:39:55	11:39:53.2	0	2s	-2	30°	9°
44	Tmp	116	2.747	11:41:41	11:41:41.0	0	0s	0	9°	8°
45	Tmp	118	3.807	11:44:48	11:44:47.1	0	1s	-1	23°	8°
46	Tmp	122	4.844	11:48:36	11:48:36.4	0	0s	0	5°	7°
47	Tmp	129	0.195	11:54:09	11:54:11.2	0	2s	+2	36°	7°
48	Tmp	130	0.826	11:56:07	11:56:05.8	0	1s	-1	16°	7°
49	Tmp	131	1.282	11:57:22	11:57:21.2	0	1s	-1	17°	6°
50	Tmp	142	3.135	12:03:22	12:03:21.2	0	1s	-1	29°	7°
51	Tmp	144	3.942	12:05:02	12:05:00.1	0	2s	-2	32°	7°
52	Tmp	146	4.625	12:06:34	12:06:29.8	0	4s	-4	48°	7°

PC	Tp	Trc	DistPC	Ideal	Passagem	Pen	Erro	Pontos	NoPC	AtePC
53	Tmp	148	6.210	12:10:01	12:09:59.3	0	2s	-2	30°	7°
54	Tmp	150	7.259	12:12:22	12:12:20.9	0	1s	-1	21°	6°
55	Tmp	152	7.655	12:13:15	12:13:10.5	0	5s	-5	37°	7°
56	Tmp	154	8.215	12:14:26	12:14:21.4	0	5s	-5	48°	7°
57	Tmp	156	8.700	12:15:33	12:15:29.4	0	4s	-4	46°	7°
58	Tmp	159	9.724	12:17:50	12:17:48.4	0	2s	-2	26°	7°
59	Tmp	161	10.685	12:20:00	12:19:54.3	0	6s	-6	42°	7°
60	Tmp	165	0.331	12:21:58	12:21:58.0	0	0s	0	17°	7°
61	Tmp	173	1.724	12:25:32	12:25:34.3	0	2s	+2	39°	7°
62	Tmp	178	3.305	12:29:58	12:30:00.8	0	3s	[+3]	28°	7°
63	Tmp	190	0.441	12:43:33	12:43:35.1	0	2s	+2	38°	7°
64	Tmp	197	2.005	12:47:27	12:47:27.0	0	0s	0	7°	7°
65	Tmp	198	2.844	12:48:44	12:48:44.1	0	0s	0	12°	7°
66	Tmp	199	3.855	12:50:38	12:50:38.4	0	0s	0	13°	7°
67	Tmp	200	4.460	12:51:40	12:51:39.5	0	1s	-1	27°	7°
68	Tmp	206	0.699	13:10:31	13:10:31.2	0	0s	0	23°	7°
69	Tmp	213	2.699	13:13:50	13:13:49.4	0	1s	-1	34°	7°
70	Tmp	214	3.519	13:15:07	13:15:06.9	0	0s	0	14°	7°
71	Tmp	215	4.580	13:16:40	13:16:41.2	0	1s	+1	32°	7°
72	Tmp	216	5.423	13:17:46	13:17:46.1	0	0s	0	8°	7°

Num	43	Pen	0	PCZ	25	Total PP	79	Col. Final	7°
-----	----	-----	---	-----	----	----------	----	------------	----





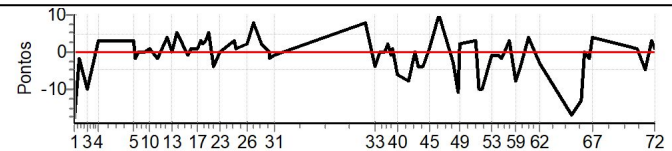
# PONTA GROSSA - PR - Mitsubishi MotorSports 2021

## Performance Individual

PC	Tp	Trc	DistPC	Ideal	Passagem	Pen	Erro	Pontos	NoPC	AtePC
<b>N</b> <b>u</b> <b>m</b>	<b>44</b>	44 / Rodrigo Rocha Czech / Patricia Tolentino Czech								
		Cat / NL / Largada TURISMO LIGHT / 44 / 09:04:00								
		Ponta Grossa-PR				OUTLANDER SPORT HPE 2.0 FLEX A				
PC	Tp	Trc	DistPC	Ideal	Passagem	Pen	Erro	Pontos	NoPC	AtePC
1	Tmp	3	1.807	09:18:36	09:18:18.0	0	18s	-18	66°	74°
2	Tmp	3	3.512	09:20:53	09:20:51.0	0	2s	-2	46°	68°
3	Tmp	4	6.010	09:23:50	09:23:39.6	0	10s	-10	64°	67°
4	Tmp	5	9.724	09:28:18	09:28:20.9	0	3s	+3	43°	64°
5	Tmp	8	0.459	09:43:05	09:43:07.6	0	3s	+3	51°	63°
6	Tmp	8	0.939	09:43:53	09:43:51.4	0	2s	-2	45°	58°
7	Tmp	10	1.616	09:45:01	09:45:01.4	0	0s	0	21°	55°
8	Tmp	11	2.312	09:45:57	09:45:56.7	0	0s	0	19°	53°
9	Tmp	14	3.503	09:47:49	09:47:49.2	0	0s	0	10°	51°
10	Tmp	19	4.607	09:49:44	09:49:45.2	0	1s	+1	29°	48°
11	Tmp	22	6.125	09:53:04	09:53:01.7	0	2s	-2	29°	50°
12	Tmp	29	0.731	09:56:57	09:57:01.4	0	4s	[+4]	56°	50°
13	Tmp	30	2.102	09:59:04	09:59:04.2	0	0s	0	13°	47°
14	Tmp	32	3.427	10:01:16	10:01:20.7	0	5s	[+5]	60°	46°
15	Tmp	38	0.675	10:05:32	10:05:31.4	0	1s	-1	34°	43°
16	Tmp	40	1.276	10:06:43	10:06:44.3	0	1s	+1	36°	43°
17	Tmp	44	2.603	10:09:36	10:09:37.4	0	1s	+1	43°	43°
18	Tmp	46	3.211	10:10:41	10:10:43.7	0	3s	+3	56°	42°
19	Tmp	46	3.555	10:11:19	10:11:21.4	0	2s	+2	44°	42°
20	Tmp	47	4.201	10:12:36	10:12:39.2	0	3s	+3	48°	42°
21	Tmp	51	4.843	10:14:12	10:14:16.9	0	5s	[+5]	55°	43°
22	Tmp	54	5.924	10:16:16	10:16:12.2	0	4s	-4	53°	43°
23	Tmp	57	0.339	10:19:08	10:19:08.0	0	0s	0	10°	42°
24	Tmp	59	1.444	10:24:35	10:24:37.6	0	3s	+3	41°	41°
25	Tmp	61	1.869	10:25:16	10:25:16.7	0	1s	+1	22°	39°
26	Tmp	68	5.034	10:30:00	10:30:01.9	0	2s	+2	36°	39°
27	Tmp	72	5.877	10:32:42	10:32:50.4	0	8s	[+8]	35°	32°
28	Tmp	75	0.252	10:36:05	10:36:06.6	0	2s	+2	43°	30°
29	Tmp	77	1.191	10:39:02	10:39:01.6	0	0s	0	8°	30°
30	Tmp	78	1.375	10:39:26	10:39:23.8	0	2s	-2	39°	30°
31	Tmp	80	2.189	10:41:15	10:41:13.8	0	1s	-1	28°	31°
32	Tmp	85	0.429	11:18:51	11:18:59.1	0	8s	[+8]	63°	31°
33	Tmp	91	2.020	11:22:58	11:22:54.1	0	4s	-4	36°	31°
34	Tmp	94	3.059	11:25:11	11:25:10.8	0	0s	0	10°	30°
35	Tmp	94	3.422	11:25:55	11:25:55.3	0	0s	0	6°	29°
36	Tmp	95	3.984	11:26:59	11:26:58.6	0	0s	0	9°	27°
37	Tmp	96	4.511	11:28:04	11:28:06.1	0	2s	+2	28°	25°
38	Tmp	98	5.135	11:29:33	11:29:31.8	0	1s	-1	23°	24°
39	Tmp	101	5.534	11:30:35	11:30:36.1	0	1s	+1	23°	24°
40	Tmp	102	6.167	11:32:05	11:31:58.8	0	6s	-6	51°	25°
41	Tmp	108	0.434	11:37:07	11:36:59.2	0	8s	-8	64°	29°
42	Tmp	112	1.505	11:39:26	11:39:26.3	0	0s	0	24°	26°
43	Tmp	114	2.077	11:40:55	11:40:50.6	0	4s	-4	50°	28°
44	Tmp	116	2.747	11:42:41	11:42:37.3	0	4s	-4	50°	27°
45	Tmp	118	3.807	11:45:48	11:45:48.8	0	1s	+1	22°	27°
46	Tmp	122	4.844	11:49:36	11:49:46.3	0	10s	[+10]	59°	26°
47	Tmp	129	0.195	11:55:09	11:55:05.8	0	3s	-3	44°	27°
48	Tmp	130	0.826	11:57:07	11:56:56.2	0	11s	-11	63°	30°
49	Tmp	131	1.282	11:58:22	11:58:24.2	0	2s	+2	32°	29°
50	Tmp	142	3.135	12:04:22	12:04:25.2	0	3s	+3	41°	28°
51	Tmp	144	3.942	12:06:02	12:05:52.5	0	10s	-10	67°	32°
52	Tmp	146	4.625	12:07:34	12:07:24.2	0	10s	-10	68°	33°

PC	Tp	Trc	DistPC	Ideal	Passagem	Pen	Erro	Pontos	NoPC	AtePC
53	Tmp	148	6.210	12:11:01	12:11:00.2	0	1s	-1	20°	32°
54	Tmp	150	7.259	12:13:22	12:13:20.7	0	1s	-1	20°	32°
55	Tmp	152	7.655	12:14:15	12:14:14.1	0	1s	-1	12°	30°
56	Tmp	154	8.215	12:15:26	12:15:23.6	0	2s	-2	25°	30°
57	Tmp	156	8.700	12:16:33	12:16:32.8	0	0s	0	11°	28°
58	Tmp	159	9.724	12:18:50	12:18:52.8	0	3s	+3	33°	26°
59	Tmp	161	10.685	12:21:00	12:20:52.4	0	8s	-8	48°	28°
60	Tmp	165	0.331	12:22:58	12:22:54.5	0	4s	-4	59°	29°
61	Tmp	173	1.724	12:26:32	12:26:36.2	0	4s	[+4]	57°	30°
62	Tmp	178	3.305	12:30:58	12:30:54.7	0	3s	-3	27°	28°
63	Tmp	190	0.441	12:44:33	12:44:15.9	0	17s	-17	66°	33°
64	Tmp	197	2.005	12:48:27	12:48:13.8	0	13s	-13	60°	34°
65	Tmp	198	2.844	12:49:44	12:49:43.7	0	0s	0	11°	34°
66	Tmp	199	3.855	12:51:38	12:51:35.8	0	2s	-2	43°	33°
67	Tmp	200	4.460	12:52:40	12:52:43.9	0	4s	[+4]	49°	33°
68	Tmp	206	0.699	13:11:31	13:11:32.4	0	1s	+1	50°	32°
69	Tmp	213	2.699	13:14:50	13:14:44.9	0	5s	-5	59°	33°
70	Tmp	214	3.519	13:16:07	13:16:05.6	0	1s	-1	36°	32°
71	Tmp	215	4.580	13:17:40	13:17:42.9	0	3s	+3	53°	32°
72	Tmp	216	5.423	13:18:46	13:18:47.2	0	1s	+1	26°	31°

Num	44	Pen	0	PCZ	12	Total PP	203	Col. Final	31°
-----	----	-----	---	-----	----	----------	-----	------------	-----



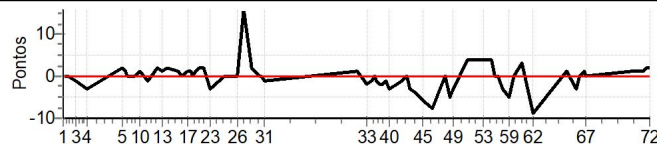




## PONTA GROSSA - PR - Mitsubishi MotorSports 2021

### Performance Individual

PC	Tp	Trc	DistPC	Ideal	Passagem	Pen	Erro	Pontos	NoPC	AtePC	PC	Tp	Trc	DistPC	Ideal	Passagem	Pen	Erro	Pontos	NoPC	AtePC													
<b>N u m</b>	<b>45</b>	45 / Filipe Ragugnetti Perszel / Lucas Ragugnetti																																
		Cat / NL / Largada			TURISMO LIGHT / 45 / 09:05:00																													
		Guamiranga - Pr									L200 TRITON 3.2 DIESEL MT/GLX																							
1	Tmp	3	1.807	09:19:36	09:19:36.4	0	0s	0	12°	12°	53	Tmp	148	6.210	12:12:01	12:12:05.2	0	4s	[+4]	44°	10°													
2	Tmp	3	3.512	09:21:53	09:21:53.4	0	0s	0	16°	5°	54	Tmp	150	7.259	12:14:22	12:14:26.4	0	4s	[+4]	45°	10°	55	Tmp	152	7.655	12:15:15	12:15:18.5	0	4s	[+4]	34°	11°		
3	Tmp	4	6.010	09:24:50	09:24:48.7	0	1s	-1	37°	9°	56	Tmp	154	8.215	12:16:26	12:16:26.3	0	0s	0	10°	10°	57	Tmp	156	8.700	12:17:33	12:17:32.9	0	0s	0	10°	9°		
4	Tmp	5	9.724	09:29:18	09:29:15.0	0	3s	-3	42°	19°	58	Tmp	159	9.724	12:19:50	12:19:46.7	0	3s	-3	32°	10°	59	Tmp	161	10.685	12:22:00	12:21:55.3	0	5s	-5	38°	11°		
5	Tmp	8	0.459	09:44:05	09:44:07.4	0	2s	+2	41°	15°	60	Tmp	165	0.331	12:23:58	12:23:57.7	0	0s	0	16°	11°	61	Tmp	173	1.724	12:27:32	12:27:35.3	0	3s	[+3]	51°	11°		
6	Tmp	8	0.939	09:44:53	09:44:53.9	0	1s	+1	34°	15°	62	Tmp	178	3.305	12:31:58	12:31:49.1	0	9s	-9	53°	12°	63	Tmp	190	0.441	12:45:33	12:45:33.7	0	1s	+1	33°	11°		
7	Tmp	10	1.616	09:46:01	09:46:01.4	0	0s	0	20°	12°	64	Tmp	197	2.005	12:49:27	12:49:24.0	0	3s	-3	36°	12°	65	Tmp	198	2.844	12:50:44	12:50:44.3	0	0s	0	10°	11°		
8	Tmp	11	2.312	09:46:57	09:46:56.7	0	0s	0	18°	11°	66	Tmp	199	3.855	12:52:38	12:52:38.8	0	1s	+1	29°	11°	67	Tmp	200	4.460	12:53:40	12:53:40.4	0	0s	0	9°	11°		
9	Tmp	14	3.503	09:48:49	09:48:49.3	0	0s	0	9°	10°	68	Tmp	206	0.699	13:12:31	13:12:32.4	0	1s	+1	49°	10°	69	Tmp	213	2.699	13:15:50	13:15:51.4	0	1s	+1	33°	10°		
10	Tmp	19	4.607	09:50:44	09:50:45.1	0	1s	+1	28°	10°	70	Tmp	214	3.519	13:17:07	13:17:08.2	0	1s	+1	35°	10°	71	Tmp	215	4.580	13:18:40	13:18:42.1	0	2s	+2	47°	11°		
11	Tmp	22	6.125	09:54:04	09:54:03.2	0	1s	-1	18°	8°	72	Tmp	216	5.423	13:19:46	13:19:48.3	0	2s	+2	40°	10°	<table border="1" style="margin: auto;"> <tr> <td>Num</td><td>45</td><td>Pen</td><td>0</td><td>PCZ</td><td>20</td><td>Total PP</td><td>100</td><td>Col. Final</td><td>10°</td> </tr> </table>			Num	45	Pen	0	PCZ	20	Total PP	100	Col. Final	10°
Num	45	Pen	0	PCZ	20	Total PP	100	Col. Final	10°																									
12	Tmp	29	0.731	09:57:57	09:57:58.6	0	2s	+2	39°	9°																								
13	Tmp	30	2.102	10:00:04	10:00:04.8	0	1s	+1	34°	9°																								
14	Tmp	32	3.427	10:02:16	10:02:18.4	0	2s	+2	45°	11°																								
15	Tmp	38	0.675	10:06:32	10:06:32.5	0	1s	+1	33°	13°																								
16	Tmp	40	1.276	10:07:43	10:07:43.2	0	0s	0	16°	12°																								
17	Tmp	44	2.603	10:10:36	10:10:36.8	0	1s	+1	42°	13°																								
18	Tmp	46	3.211	10:11:41	10:11:42.4	0	1s	+1	36°	12°																								
19	Tmp	46	3.555	10:12:19	10:12:19.2	0	0s	0	12°	11°																								
20	Tmp	47	4.201	10:13:36	10:13:37.0	0	1s	+1	28°	13°																								
21	Tmp	51	4.843	10:15:12	10:15:14.2	0	2s	+2	30°	12°																								
22	Tmp	54	5.924	10:17:16	10:17:17.9	0	2s	+2	33°	12°																								
23	Tmp	57	0.339	10:20:08	10:20:05.3	0	3s	-3	30°	12°																								
24	Tmp	59	1.444	10:25:35	10:25:35.3	0	0s	0	11°	10°																								
25	Tmp	61	1.869	10:26:16	10:26:16.2	0	0s	0	8°	10°																								
26	Tmp	68	5.034	10:31:00	10:31:00.2	0	0s	0	10°	9°																								
27	Tmp	72	5.877	10:33:42	10:33:57.6	0	16s	[+16]	45°	7°																								
28	Tmp	75	0.252	10:37:05	10:37:06.7	0	2s	+2	42°	8°																								
29	Tmp	77	1.191	10:40:02	10:40:02.2	0	0s	0	7°	7°																								
30	Tmp	78	1.375	10:40:26	10:40:26.2	0	0s	0	9°	7°																								
31	Tmp	80	2.189	10:42:15	10:42:13.8	0	1s	-1	27°	6°																								
32	Tmp	85	0.429	11:19:51	11:19:52.0	0	1s	+1	35°	6°																								
33	Tmp	91	2.020	11:23:58	11:23:56.5	0	2s	-2	25°	7°																								
34	Tmp	94	3.059	11:26:11	11:26:10.4	0	1s	-1	23°	7°																								
35	Tmp	94	3.422	11:26:55	11:26:54.8	0	0s	0	5°	6°																								
36	Tmp	95	3.984	11:27:59	11:27:58.0	0	1s	-1	27°	6°																								
37	Tmp	96	4.511	11:29:04	11:29:01.7	0	2s	-2	27°	7°																								
38	Tmp	98	5.135	11:30:33	11:30:31.5	0	2s	-2	37°	7°																								
39	Tmp	101	5.534	11:31:35	11:31:33.9	0	1s	-1	22°	6°																								
40	Tmp	102	6.167	11:33:05	11:33:02.1	0	3s	-3	34°	8°																								
41	Tmp	108	0.434	11:38:07	11:38:05.6	0	1s	-1	36°	8°																								
42	Tmp	112	1.505	11:40:26	11:40:26.4	0	0s	0	23°	8°																								
43	Tmp	114	2.077	11:41:55	11:41:51.7	0	3s	-3	38°	8°																								
44	Tmp	116	2.747	11:43:41	11:43:36.7	0	4s	-4	49°	9°																								
45	Tmp	118	3.807	11:46:48	11:46:42.4	0	6s	-6	56°	10°																								
46	Tmp	122	4.844	11:50:36	11:50:27.6	0	8s	-8	53°	10°																								
47	Tmp	129	0.195	11:56:09	11:56:09.1	0	0s	0	9°	10°																								
48	Tmp	130	0.826	11:58:07	11:58:01.7	0	5s	-5	45°	10°																								
49	Tmp	131	1.282	11:59:22	11:59:19.2	0	3s	-3	43°	10°																								
50	Tmp	142	3.135	12:05:22	12:05:26.1	0	4s	[+4]	49°	10°																								
51	Tmp	144	3.942	12:07:02	12:07:06.0	0	4s	[+4]	50°	11°																								
52	Tmp	146	4.625	12:08:34	12:08:38.2	0	4s	[+4]	47°	11°																								





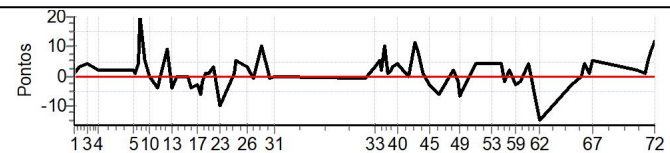
# PONTA GROSSA - PR - Mitsubishi MotorSports 2021

## Performance Individual

PC	Tp	Trc	DistPC	Ideal	Passagem	Pen	Erro	Pontos	NoPC	AtePC
<b>N</b> <b>u</b> <b>m</b>	<b>46</b>	46 / Mauricio Pinelli / Joane Mikie Nishi								
		Cat / NL / Largada		TURISMO LIGHT / 46 / 09:06:00						
		Londrina-PR				PAJERO TR4 FLEX 2.0 4X4 AT				
PC	Tp	Trc	DistPC	Ideal	Passagem	Pen	Erro	Pontos	NoPC	AtePC
1	Tmp	3	1.807	09:20:36	09:20:37.3	0	1s	+1	37°	33°
2	Tmp	3	3.512	09:22:53	09:22:55.8	0	3s	+3	53°	38°
3	Tmp	4	6.010	09:25:50	09:25:53.8	0	4s	+4	57°	46°
4	Tmp	5	9.724	09:30:18	09:30:19.5	0	2s	+2	25°	36°
5	Tmp	8	0.459	09:45:05	09:45:07.4	0	2s	+2	40°	40°
6	Tmp	8	0.939	09:45:53	09:45:54.2	0	1s	+1	33°	36°
7	Tmp	10	1.616	09:47:01	09:47:05.1	0	4s	+4	51°	38°
8	Tmp	11	2.312	09:47:57	09:48:16.8	0	20s	[+20]	67°	40°
9	Tmp	14	3.503	09:49:49	09:49:54.0	0	5s	+5	58°	42°
10	Tmp	19	4.607	09:51:44	09:51:44.4	0	0s	0	13°	40°
11	Tmp	22	6.125	09:55:04	09:55:00.5	0	4s	-4	47°	36°
12	Tmp	29	0.731	09:58:57	09:59:06.4	0	9s	[+9]	63°	38°
13	Tmp	30	2.102	10:01:04	10:00:59.9	0	4s	-4	50°	42°
14	Tmp	32	3.427	10:03:16	10:03:15.9	0	0s	0	10°	38°
15	Tmp	38	0.675	10:07:32	10:07:31.9	0	0s	0	13°	36°
16	Tmp	40	1.276	10:08:43	10:08:39.5	0	4s	-4	57°	38°
17	Tmp	44	2.603	10:11:36	10:11:32.8	0	3s	-3	59°	37°
18	Tmp	46	3.211	10:12:41	10:12:34.9	0	6s	-6	64°	40°
19	Tmp	46	3.555	10:13:19	10:13:16.8	0	2s	-2	43°	41°
20	Tmp	47	4.201	10:14:36	10:14:36.5	0	1s	+1	27°	40°
21	Tmp	51	4.843	10:16:12	10:16:13.3	0	1s	+1	18°	39°
22	Tmp	54	5.924	10:18:16	10:18:18.9	0	3s	+3	47°	39°
23	Tmp	57	0.339	10:21:08	10:20:57.8	0	10s	-10	58°	41°
24	Tmp	59	1.444	10:26:35	10:26:36.3	0	1s	+1	23°	38°
25	Tmp	61	1.869	10:27:16	10:27:21.2	0	5s	+5	52°	40°
26	Tmp	68	5.034	10:32:00	10:32:02.7	0	3s	+3	42°	40°
27	Tmp	72	5.877	10:34:42	10:34:40.8	0	1s	-1	18°	31°
28	Tmp	75	0.252	10:38:05	10:38:14.8	0	10s	[+10]	62°	32°
29	Tmp	77	1.191	10:41:02	10:41:01.9	0	0s	0	6°	31°
30	Tmp	78	1.375	10:41:26	10:41:25.2	0	1s	-1	26°	31°
31	Tmp	80	2.189	10:43:15	10:43:15.3	0	0s	0	13°	30°
32	Tmp	85	0.429	11:20:51	11:20:50.4	0	1s	-1	34°	30°
33	Tmp	91	2.020	11:24:58	11:25:01.3	0	3s	+3	32°	30°
34	Tmp	94	3.059	11:27:11	11:27:16.4	0	5s	+5	46°	31°
35	Tmp	94	3.422	11:27:55	11:27:57.0	0	2s	+2	36°	31°
36	Tmp	95	3.984	11:28:59	11:29:09.2	0	10s	[+10]	50°	31°
37	Tmp	96	4.511	11:30:04	11:30:05.3	0	1s	+1	15°	28°
38	Tmp	98	5.135	11:31:33	11:31:35.1	0	2s	+2	36°	28°
39	Tmp	101	5.534	11:32:35	11:32:38.4	0	3s	+3	41°	29°
40	Tmp	102	6.167	11:34:05	11:34:08.7	0	4s	+4	39°	29°
41	Tmp	108	0.434	11:39:07	11:39:06.9	0	0s	0	12°	26°
42	Tmp	112	1.505	11:41:26	11:41:37.2	0	11s	[+11]	67°	31°
43	Tmp	114	2.077	11:42:55	11:43:03.3	0	8s	[+8]	66°	31°
44	Tmp	116	2.747	11:44:41	11:44:41.8	0	1s	+1	26°	31°
45	Tmp	118	3.807	11:47:48	11:47:45.0	0	3s	-3	40°	31°
46	Tmp	122	4.844	11:51:36	11:51:30.4	0	6s	-6	48°	30°
47	Tmp	129	0.195	11:57:09	11:57:11.3	0	2s	+2	35°	30°
48	Tmp	130	0.826	11:59:07	11:59:05.3	0	2s	-2	25°	29°
49	Tmp	131	1.282	12:00:22	12:00:15.5	0	7s	-7	61°	30°
50	Tmp	142	3.135	12:06:22	12:06:26.2	0	4s	+4	48°	30°
51	Tmp	144	3.942	12:08:02	12:08:05.8	0	4s	+4	49°	29°
52	Tmp	146	4.625	12:09:34	12:09:38.3	0	4s	+4	46°	30°

PC	Tp	Trc	DistPC	Ideal	Passagem	Pen	Erro	Pontos	NoPC	AtePC
53	Tmp	148	6.210	12:13:01	12:13:04.6	0	4s	+4	43°	30°
54	Tmp	150	7.259	12:15:22	12:15:26.0	0	4s	+4	44°	30°
55	Tmp	152	7.655	12:16:15	12:16:18.9	0	4s	+4	33°	29°
56	Tmp	154	8.215	12:17:26	12:17:30.1	0	4s	+4	43°	29°
57	Tmp	156	8.700	12:18:33	12:18:31.1	0	2s	-2	31°	29°
58	Tmp	159	9.724	12:20:50	12:20:52.3	0	2s	+2	25°	27°
59	Tmp	161	10.685	12:23:00	12:22:57.5	0	3s	-3	27°	26°
60	Tmp	165	0.331	12:24:58	12:24:56.5	0	2s	-2	53°	26°
61	Tmp	173	1.724	12:28:32	12:28:36.4	0	4s	+4	56°	27°
62	Tmp	178	3.305	12:32:58	12:32:42.7	0	15s	-15	65°	30°
63	Tmp	190	0.441	12:46:33	12:46:30.3	0	3s	-3	44°	29°
64	Tmp	197	2.005	12:50:27	12:50:26.6	0	0s	0	6°	29°
65	Tmp	198	2.844	12:51:44	12:51:48.3	0	4s	+4	47°	30°
66	Tmp	199	3.855	12:53:38	12:53:38.8	0	1s	+1	28°	30°
67	Tmp	200	4.460	12:54:40	12:54:44.7	0	5s	+5	53°	31°
68	Tmp	206	0.699	13:13:31	13:13:33.1	0	2s	+2	60°	31°
69	Tmp	213	2.699	13:16:50	13:16:50.8	0	1s	+1	32°	30°
70	Tmp	214	3.519	13:18:07	13:18:13.4	0	6s	+6	59°	30°
71	Tmp	215	4.580	13:19:40	13:19:48.8	0	9s	[+9]	66°	30°
72	Tmp	216	5.423	13:20:46	13:20:58.3	0	12s	[+12]	67°	30°

Num	46	Pen	0	PCZ	7	Total PP	191	Col. Final	30°
-----	----	-----	---	-----	---	----------	-----	------------	-----





## PONTA GROSSA - PR - Mitsubishi MotorSports 2021

### Performance Individual

PC	Tp	Trc	DistPC	Ideal	Passagem	Pen	Erro	Pontos	NoPC	AtePC	PC	Tp	Trc	DistPC	Ideal	Passagem	Pen	Erro	Pontos	NoPC	AtePC										
<b>N u m</b>	<b>47</b>	47 / Marcos Gomes de Almeida / Adriana de Paiva Almeida										53	Tmp	148	6.210	12:14:01	12:14:20.3	0	19s	[+19]	70°	54°									
	<b>52°</b>	Cat / NL / Largada		TURISMO LIGHT / 47 / 09:07:00								54	Tmp	150	7.259	12:16:22	12:16:36.3	0	14s	+14	68°	55°									
	São José dos Campos-sp			PAJERO DAKAR 3.2L D A/T								55	Tmp	152	7.655	12:17:15	12:17:25.3	0	10s	+10	59°	55°									
PC	Tp	Trc	DistPC	Ideal	Passagem	Pen	Erro	Pontos	NoPC	AtePC	PC	Tp	Trc	DistPC	Ideal	Passagem	Pen	Erro	Pontos	NoPC	AtePC										
1	Tmp	3	1.807	09:21:36	09:21:43.6	0	8s	+8	61°	52°	56	Tmp	154	8.215	12:18:26	12:18:34.1	0	8s	+8	58°	55°										
2	Tmp	3	3.512	09:23:53	09:23:59.3	0	6s	+6	61°	59°	57	Tmp	156	8.700	12:19:33	12:19:32.6	0	0s	0	9°	54°										
3	Tmp	4	6.010	09:26:50	09:26:54.2	0	4s	+4	56°	60°	58	Tmp	159	9.724	12:21:50	12:21:45.2	0	5s	-5	48°	54°										
4	Tmp	5	9.724	09:31:18	09:31:23.4	0	5s	+5	57°	57°	59	Tmp	161	10.685	12:24:00	12:24:19.3	0	19s	+19	62°	55°										
5	Tmp	8	0.459	09:46:05	09:46:09.3	0	4s	+4	57°	59°	60	Tmp	165	0.331	12:25:58	12:26:09.3	0	11s	+11	67°	55°										
6	Tmp	8	0.939	09:46:53	09:46:54.4	0	1s	+1	32°	51°	61	Tmp	173	1.724	12:29:32	12:29:29.9	0	2s	-2	38°	55°										
7	Tmp	10	1.616	09:48:01	09:48:02.4	0	1s	+1	37°	44°	62	Tmp	178	3.305	12:33:58	12:33:37.3	0	21s	-21	72°	54°										
8	Tmp	11	2.312	09:48:57	09:48:56.8	0	0s	0	17°	42°	63	Tmp	190	0.441	12:47:33	12:47:26.8	0	6s	-6	57°	54°										
9	Tmp	14	3.503	09:50:49	09:50:50.2	0	1s	+1	30°	41°	64	Tmp	197	2.005	12:51:27	12:51:09.2	0	18s	-18	68°	55°										
10	Tmp	19	4.607	09:52:44	09:52:44.2	0	0s	0	12°	39°	65	Tmp	198	2.844	12:52:44	12:52:47.3	0	3s	+3	43°	55°										
11	Tmp	22	6.125	09:56:04	09:56:10.0	0	6s	+6	60°	40°	66	Tmp	199	3.855	12:54:38	12:54:45.4	0	7s	+7	57°	55°										
12	Tmp	29	0.731	09:59:57	10:00:04.3	0	7s	+7	60°	43°	67	Tmp	200	4.460	12:55:40	12:55:56.6	0	17s	+17	67°	55°										
13	Tmp	30	2.102	10:02:04	10:02:18.5	0	15s	+15	72°	46°	68	Tmp	206	0.699	13:14:31	13:14:36.0	0	5s	+5	66°	54°										
14	Tmp	32	3.427	10:04:16	10:04:32.1	0	16s	+16	70°	48°	69	Tmp	213	2.699	13:17:50	13:17:49.0	0	1s	-1	31°	54°										
15	Tmp	38	0.675	10:08:32	10:07:59.3	0	33s	-33	77°	55°	70	Tmp	214	3.519	13:19:07	13:19:17.4	0	10s	+10	64°	53°										
16	Tmp	40	1.276	10:09:43	10:09:12.3	0	31s	-31	78°	60°	71	Tmp	215	4.580	13:20:40	13:20:46.8	0	7s	+7	64°	52°										
17	Tmp	44	2.603	10:12:36	10:12:37.6	0	2s	+2	54°	60°	72	Tmp	216	5.423	13:21:46	13:21:57.7	0	12s	+12	66°	52°										
18	Tmp	46	3.211	10:13:41	10:13:49.2	0	8s	+8	68°	60°	<table border="1" style="width: 100%; border-collapse: collapse;"> <tr> <td>Num</td><td>47</td><td>Pen</td><td>0</td><td>PCZ</td><td>4</td><td>Total PP</td><td>494</td><td>Col. Final</td><td>52°</td> </tr> </table>											Num	47	Pen	0	PCZ	4	Total PP	494	Col. Final	52°
Num	47	Pen	0	PCZ	4	Total PP	494	Col. Final	52°																						
19	Tmp	46	3.555	10:14:19	10:14:28.8	0	10s	+10	69°	60°																					
20	Tmp	47	4.201	10:15:36	10:15:36.8	0	1s	+1	26°	60°																					
21	Tmp	51	4.843	10:17:12	10:17:13.0	0	1s	+1	17°	60°																					
22	Tmp	54	5.924	10:19:16	10:19:16.2	0	0s	0	7°	60°																					
23	Tmp	57	0.339	10:22:08	10:22:05.9	0	2s	-2	22°	57°																					
24	Tmp	59	1.444	10:27:35	10:27:37.4	0	2s	+2	32°	55°																					
25	Tmp	61	1.869	10:28:16	10:28:22.7	0	7s	+7	60°	57°																					
26	Tmp	68	5.034	10:33:00	10:33:58.2	0	58s	[+58]	77°	58°																					
27	Tmp	72	5.877	10:35:42	10:36:48.7	0	1m07s	[+67]	75°	53°																					
28	Tmp	75	0.252	10:39:05	10:39:10.3	0	5s	+5	56°	53°																					
29	Tmp	77	1.191	10:42:02	10:41:57.6	0	4s	-4	49°	53°																					
30	Tmp	78	1.375	10:42:26	10:42:22.3	0	4s	-4	53°	53°																					
31	Tmp	80	2.189	10:44:15	10:44:12.4	0	3s	-3	43°	53°																					
32	Tmp	85	0.429	11:21:51	11:21:59.8	0	9s	+9	66°	52°																					
33	Tmp	91	2.020	11:25:58	11:26:09.4	0	11s	+11	45°	52°																					
34	Tmp	94	3.059	11:28:11	11:28:17.9	0	7s	+7	48°	52°																					
35	Tmp	94	3.422	11:28:55	11:29:00.2	0	5s	+5	45°	53°																					
36	Tmp	95	3.984	11:29:59	11:30:04.0	0	5s	+5	49°	52°																					
37	Tmp	96	4.511	11:31:04	11:31:13.0	0	9s	+9	50°	51°																					
38	Tmp	98	5.135	11:32:33	11:32:37.1	0	4s	+4	49°	50°																					
39	Tmp	101	5.534	11:33:35	11:33:45.2	0	10s	+10	57°	50°																					
40	Tmp	102	6.167	11:35:05	11:35:18.6	0	14s	+14	63°	49°																					
41	Tmp	108	0.434	11:40:07	11:40:07.6	0	1s	+1	35°	51°																					
42	Tmp	112	1.505	11:42:26	11:42:30.9	0	5s	+5	61°	51°																					
43	Tmp	114	2.077	11:43:55	11:44:05.8	0	11s	+11	70°	51°																					
44	Tmp	116	2.747	11:45:41	11:45:51.4	0	10s	+10	68°	53°																					
45	Tmp	118	3.807	11:48:48	11:48:59.4	0	11s	+11	66°	53°																					
46	Tmp	122	4.844	11:52:36	11:52:32.5	0	4s	-4	37°	53°																					
47	Tmp	129	0.195	11:58:09	11:58:24.3	0	15s	+15	65°	53°																					
48	Tmp	130	0.826	12:00:07	12:00:34.9	0	28s	[+28]	71°	53°																					
49	Tmp	131	1.282	12:01:22	12:01:53.1	0	31s	[+31]	72°	53°																					
50	Tmp	142	3.135	12:07:22	12:07:40.5	0	19s	[+19]	69°	52°																					
51	Tmp	144	3.942	12:09:02	12:09:21.1	0	19s	[+19]	72°	54°																					
52	Tmp	146	4.625	12:10:34	12:10:52.6	0	19s	[+19]	74°	54°																					





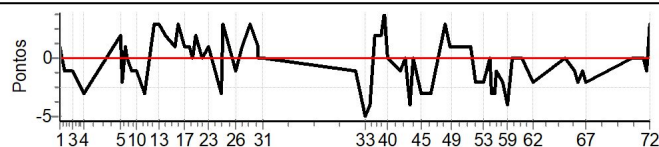
# PONTA GROSSA - PR - Mitsubishi MotorSports 2021

## Performance Individual

PC	Tp	Trc	DistPC	Ideal	Passagem	Pen	Erro	Pontos	NoPC	AtePC
N u m	49	49 / Jocenir Foppa Junior / Cintia Leticia de Oliveira								
		Cat / NL / Largada TURISMO LIGHT / 49 / 09:09:00								
		Goiania-GO L200 TRITON 3.2 DIESEL M/T								
PC	Tp	Trc	DistPC	Ideal	Passagem	Pen	Erro	Pontos	NoPC	AtePC
1	Tmp	3	1.807	09:23:36	09:23:37.3	0	1s	+1	36°	32°
2	Tmp	3	3.512	09:25:53	09:25:52.4	0	1s	-1	38°	30°
3	Tmp	4	6.010	09:28:50	09:28:49.0	0	1s	-1	36°	27°
4	Tmp	5	9.724	09:33:18	09:33:15.2	0	3s	-3	41°	27°
5	Tmp	8	0.459	09:48:05	09:48:06.9	0	2s	+2	39°	26°
6	Tmp	8	0.939	09:48:53	09:48:51.4	0	2s	-2	44°	32°
7	Tmp	10	1.616	09:50:01	09:50:02.3	0	1s	+1	36°	31°
8	Tmp	11	2.312	09:50:57	09:50:57.4	0	0s	0	16°	26°
9	Tmp	14	3.503	09:52:49	09:52:47.9	0	1s	-1	29°	25°
10	Tmp	19	4.607	09:54:44	09:54:43.5	0	1s	-1	27°	22°
11	Tmp	22	6.125	09:58:04	09:58:00.6	0	3s	-3	42°	23°
12	Tmp	29	0.731	10:01:57	10:02:00.1	0	3s	[+3]	47°	23°
13	Tmp	30	2.102	10:04:04	10:04:07.4	0	3s	[+3]	48°	27°
14	Tmp	32	3.427	10:06:16	10:06:18.3	0	2s	+2	44°	28°
15	Tmp	38	0.675	10:10:32	10:10:33.3	0	1s	+1	32°	27°
16	Tmp	40	1.276	10:11:43	10:11:46.4	0	3s	[+3]	53°	29°
17	Tmp	44	2.603	10:14:36	10:14:36.7	0	1s	+1	41°	28°
18	Tmp	46	3.211	10:15:41	10:15:41.9	0	1s	+1	35°	28°
19	Tmp	46	3.555	10:16:19	10:16:20.2	0	1s	+1	38°	28°
20	Tmp	47	4.201	10:17:36	10:17:36.3	0	0s	0	16°	23°
21	Tmp	51	4.843	10:19:12	10:19:14.0	0	2s	+2	29°	23°
22	Tmp	54	5.924	10:21:16	10:21:16.2	0	0s	0	6°	21°
23	Tmp	57	0.339	10:24:08	10:24:08.9	0	1s	+1	16°	19°
24	Tmp	59	1.444	10:29:35	10:29:32.2	0	3s	-3	40°	19°
25	Tmp	61	1.869	10:30:16	10:30:19.1	0	3s	[+3]	44°	20°
26	Tmp	68	5.034	10:35:00	10:34:59.4	0	1s	-1	25°	20°
27	Tmp	72	5.877	10:37:42	10:37:43.4	0	1s	+1	17°	13°
28	Tmp	75	0.252	10:41:05	10:41:08.4	0	3s	[+3]	50°	14°
29	Tmp	77	1.191	10:44:02	10:44:03.2	0	1s	+1	30°	13°
30	Tmp	78	1.375	10:44:26	10:44:26.4	0	0s	0	8°	13°
31	Tmp	80	2.189	10:46:15	10:46:14.8	0	0s	0	12°	12°
32	Tmp	85	0.429	11:23:51	11:23:50.0	0	1s	-1	33°	13°
33	Tmp	91	2.020	11:27:58	11:27:53.0	0	5s	-5	39°	13°
34	Tmp	94	3.059	11:30:11	11:30:07.5	0	4s	-4	42°	13°
35	Tmp	94	3.422	11:30:55	11:30:54.7	0	0s	0	4°	13°
36	Tmp	95	3.984	11:31:59	11:32:01.3	0	2s	+2	39°	13°
37	Tmp	96	4.511	11:33:04	11:33:06.4	0	2s	+2	26°	12°
38	Tmp	98	5.135	11:34:33	11:34:35.1	0	2s	+2	35°	11°
39	Tmp	101	5.534	11:35:35	11:35:39.0	0	4s	[+4]	50°	11°
40	Tmp	102	6.167	11:37:05	11:37:05.4	0	0s	0	8°	11°
41	Tmp	108	0.434	11:42:07	11:42:06.3	0	1s	-1	34°	11°
42	Tmp	112	1.505	11:44:26	11:44:25.6	0	0s	0	22°	11°
43	Tmp	114	2.077	11:45:55	11:45:51.5	0	4s	-4	49°	11°
44	Tmp	116	2.747	11:47:41	11:47:41.4	0	0s	0	8°	11°
45	Tmp	118	3.807	11:50:48	11:50:44.9	0	3s	-3	39°	11°
46	Tmp	122	4.844	11:54:36	11:54:33.2	0	3s	-3	31°	11°
47	Tmp	129	0.195	12:00:09	12:00:12.1	0	3s	[+3]	43°	11°
48	Tmp	130	0.826	12:02:07	12:02:08.1	0	1s	+1	15°	11°
49	Tmp	131	1.282	12:03:22	12:03:23.3	0	1s	+1	16°	11°
50	Tmp	142	3.135	12:09:22	12:09:22.6	0	1s	+1	28°	11°
51	Tmp	144	3.942	12:11:02	12:11:02.9	0	1s	+1	24°	10°
52	Tmp	146	4.625	12:12:34	12:12:32.2	0	2s	-2	30°	10°

PC	Tp	Trc	DistPC	Ideal	Passagem	Pen	Erro	Pontos	NoPC	AtePC
53	Tmp	148	6.210	12:16:01	12:15:59.3	0	2s	-2	29°	9°
54	Tmp	150	7.259	12:18:22	12:18:21.6	0	0s	0	7°	9°
55	Tmp	152	7.655	12:19:15	12:19:12.5	0	3s	-3	25°	9°
56	Tmp	154	8.215	12:20:26	12:20:22.7	0	3s	-3	32°	9°
57	Tmp	156	8.700	12:21:33	12:21:32.3	0	1s	-1	22°	10°
58	Tmp	159	9.724	12:23:50	12:23:48.1	0	2s	-2	24°	9°
59	Tmp	161	10.685	12:26:00	12:25:55.6	0	4s	-4	32°	10°
60	Tmp	165	0.331	12:27:58	12:27:57.7	0	0s	0	15°	9°
61	Tmp	173	1.724	12:31:32	12:31:32.0	0	0s	0	11°	10°
62	Tmp	178	3.305	12:35:58	12:35:56.5	0	2s	-2	22°	8°
63	Tmp	190	0.441	12:49:33	12:49:33.3	0	0s	0	11°	8°
64	Tmp	197	2.005	12:53:27	12:53:25.9	0	1s	-1	17°	8°
65	Tmp	198	2.844	12:54:44	12:54:42.1	0	2s	-2	39°	8°
66	Tmp	199	3.855	12:56:38	12:56:36.7	0	1s	-1	27°	8°
67	Tmp	200	4.460	12:57:40	12:57:38.4	0	2s	-2	37°	8°
68	Tmp	206	0.699	13:16:31	13:16:30.9	0	0s	0	22°	8°
69	Tmp	213	2.699	13:19:50	13:19:50.2	0	0s	0	13°	8°
70	Tmp	214	3.519	13:21:07	13:21:07.1	0	0s	0	13°	8°
71	Tmp	215	4.580	13:22:40	13:22:39.0	0	1s	-1	31°	8°
72	Tmp	216	5.423	13:23:46	13:23:48.7	0	3s	[+3]	46°	8°

Num	49	Pen	0	PCZ	16	Total PP	88	Col. Final	8°
-----	----	-----	---	-----	----	----------	----	------------	----





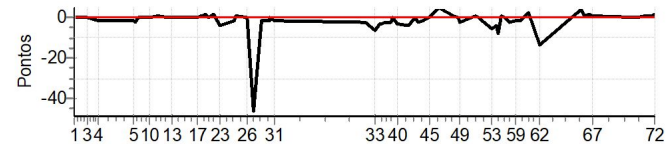
# PONTA GROSSA - PR - Mitsubishi MotorSports 2021

## Performance Individual

PC	Tp	Trc	DistPC	Ideal	Passagem	Pen	Erro	Pontos	NoPC	AtePC
<b>N</b> <b>u</b> <b>m</b>	<b>50</b>	50 / Rodrigo Schmidt / Gregório Martinez Vargas								
		Cat / NL / Largada		TURISMO LIGHT / 50 / 09:10:00						
		Ponta Grossa-PR				L200 TRITON SPORT HPE				
PC	Tp	Trc	DistPC	Ideal	Passagem	Pen	Erro	Pontos	NoPC	AtePC
1	Tmp	3	1.807	09:24:36	09:24:36.3	0	0s	0	11°	11°
2	Tmp	3	3.512	09:26:53	09:26:53.1	0	0s	0	15°	4°
3	Tmp	4	6.010	09:29:50	09:29:49.6	0	0s	0	16°	1°
4	Tmp	5	9.724	09:34:18	09:34:16.8	0	1s	-1	17°	1°
5	Tmp	8	0.459	09:49:05	09:49:04.3	0	1s	-1	30°	3°
6	Tmp	8	0.939	09:49:53	09:49:51.1	0	2s	-2	43°	10°
7	Tmp	10	1.616	09:51:01	09:51:01.4	0	0s	0	19°	8°
8	Tmp	11	2.312	09:51:57	09:51:57.2	0	0s	0	15°	6°
9	Tmp	14	3.503	09:53:49	09:53:48.7	0	0s	0	8°	5°
10	Tmp	19	4.607	09:55:44	09:55:43.8	0	0s	0	11°	4°
11	Tmp	22	6.125	09:59:04	09:59:05.1	0	1s	[+1]	17°	5°
12	Tmp	29	0.731	10:02:57	10:02:57.0	0	0s	0	14°	4°
13	Tmp	30	2.102	10:05:04	10:05:03.9	0	0s	0	12°	4°
14	Tmp	32	3.427	10:07:16	10:07:16.4	0	0s	0	9°	3°
15	Tmp	38	0.675	10:11:32	10:11:31.6	0	0s	0	12°	3°
16	Tmp	40	1.276	10:12:43	10:12:43.4	0	0s	0	15°	1°
17	Tmp	44	2.603	10:15:36	10:15:36.3	0	0s	0	18°	1°
18	Tmp	46	3.211	10:16:41	10:16:42.2	0	1s	+1	34°	1°
19	Tmp	46	3.555	10:17:19	10:17:20.4	0	1s	+1	37°	1°
20	Tmp	47	4.201	10:18:36	10:18:38.2	0	2s	[+2]	42°	1°
21	Tmp	51	4.843	10:20:12	10:20:12.3	0	0s	0	6°	1°
22	Tmp	54	5.924	10:22:16	10:22:17.7	0	2s	[+2]	32°	1°
23	Tmp	57	0.339	10:25:08	10:25:04.1	0	4s	-4	36°	4°
24	Tmp	59	1.444	10:30:35	10:30:34.2	0	1s	-1	22°	4°
25	Tmp	61	1.869	10:31:16	10:31:17.0	0	1s	+1	21°	5°
26	Tmp	68	5.034	10:36:00	10:36:00.2	0	0s	0	9°	4°
27	Tmp	72	5.877	10:38:42	10:37:56.5	0	46s	-46	62°	26°
28	Tmp	75	0.252	10:42:05	10:42:04.1	0	1s	-1	30°	26°
29	Tmp	77	1.191	10:45:02	10:45:01.3	0	1s	-1	29°	25°
30	Tmp	78	1.375	10:45:26	10:45:25.7	0	0s	0	7°	25°
31	Tmp	80	2.189	10:47:15	10:47:14.0	0	1s	-1	26°	26°
32	Tmp	85	0.429	11:24:51	11:24:49.4	0	2s	-2	44°	25°
33	Tmp	91	2.020	11:28:58	11:28:52.1	0	6s	-6	40°	26°
34	Tmp	94	3.059	11:31:11	11:31:08.0	0	3s	-3	38°	28°
35	Tmp	94	3.422	11:31:55	11:31:52.4	0	3s	-3	40°	28°
36	Tmp	95	3.984	11:32:59	11:32:56.8	0	2s	-2	38°	28°
37	Tmp	96	4.511	11:34:04	11:34:01.8	0	2s	-2	25°	26°
38	Tmp	98	5.135	11:35:33	11:35:30.7	0	2s	-2	34°	25°
39	Tmp	101	5.534	11:36:35	11:36:35.1	0	0s	0	11°	25°
40	Tmp	102	6.167	11:38:05	11:38:01.7	0	3s	-3	33°	24°
41	Tmp	108	0.434	11:43:07	11:43:02.7	0	4s	-4	56°	25°
42	Tmp	112	1.505	11:45:26	11:45:25.6	0	0s	0	21°	25°
43	Tmp	114	2.077	11:46:55	11:46:52.9	0	2s	-2	29°	22°
44	Tmp	116	2.747	11:48:41	11:48:40.2	0	1s	-1	25°	22°
45	Tmp	118	3.807	11:51:48	11:51:47.8	0	0s	0	7°	22°
46	Tmp	122	4.844	11:55:36	11:55:40.9	0	5s	[+5]	41°	20°
47	Tmp	129	0.195	12:01:09	12:01:09.6	0	1s	+1	27°	19°
48	Tmp	130	0.826	12:03:07	12:03:07.1	0	0s	0	6°	19°
49	Tmp	131	1.282	12:04:22	12:04:19.7	0	2s	-2	31°	19°
50	Tmp	142	3.135	12:10:22	12:10:22.5	0	1s	+1	27°	18°
51	Tmp	144	3.942	12:12:02	12:12:02.1	0	0s	0	11°	18°
52	Tmp	146	4.625	12:13:34	12:13:32.8	0	1s	-1	20°	18°

PC	Tp	Trc	DistPC	Ideal	Passagem	Pen	Erro	Pontos	NoPC	AtePC
53	Tmp	148	6.210	12:17:01	12:16:55.7	0	5s	-5	50°	18°
54	Tmp	150	7.259	12:19:22	12:19:18.2	0	4s	-4	43°	19°
55	Tmp	152	7.655	12:20:15	12:20:07.1	0	8s	-8	52°	20°
56	Tmp	154	8.215	12:21:26	12:21:27.3	0	1s	+1	20°	18°
57	Tmp	156	8.700	12:22:33	12:22:33.2	0	0s	0	8°	18°
58	Tmp	159	9.724	12:24:50	12:24:48.1	0	2s	-2	23°	18°
59	Tmp	161	10.685	12:27:00	12:26:58.9	0	1s	-1	14°	18°
60	Tmp	165	0.331	12:28:58	12:28:56.7	0	1s	-1	39°	18°
61	Tmp	173	1.724	12:32:32	12:32:34.8	0	3s	[+3]	50°	18°
62	Tmp	178	3.305	12:36:58	12:36:45.2	0	13s	-13	59°	23°
63	Tmp	190	0.441	12:50:33	12:50:33.1	0	0s	0	10°	21°
64	Tmp	197	2.005	12:54:27	12:54:30.9	0	4s	[+4]	45°	21°
65	Tmp	198	2.844	12:55:44	12:55:45.4	0	1s	+1	30°	21°
66	Tmp	199	3.855	12:57:38	12:57:40.3	0	2s	[+2]	42°	20°
67	Tmp	200	4.460	12:58:40	12:58:40.9	0	1s	+1	26°	20°
68	Tmp	206	0.699	13:17:31	13:17:30.8	0	0s	0	21°	19°
69	Tmp	213	2.699	13:20:50	13:20:51.0	0	1s	+1	30°	18°
70	Tmp	214	3.519	13:22:07	13:22:08.4	0	1s	+1	34°	17°
71	Tmp	215	4.580	13:23:40	13:23:41.2	0	1s	+1	30°	17°
72	Tmp	216	5.423	13:24:46	13:24:48.0	0	2s	[+2]	39°	17°

Num	50	Pen	0	PCZ	24	Total PP	136	Col. Final	17°
-----	----	-----	---	-----	----	----------	-----	------------	-----





# PONTA GROSSA - PR - Mitsubishi MotorSports 2021

## Performance Individual

PC	Tp	Trc	DistPC	Ideal	Passagem	Pen	Erro	Pontos	NoPC	AtePC	PC	Tp	Trc	DistPC	Ideal	Passagem	Pen	Erro	Pontos	NoPC	AtePC										
<b>N</b> <b>u</b> <b>m</b>	<b>51</b>	51 / Cleiton Cortez de Souza / Caroline Peres Bau																													
		Cat / NL / Largada TURISMO LIGHT / 51 / 09:11:00																													
		São Paulo-sp OUTLANDER SPORT HPE 2.0 FLEX A																													
1	Tmp	3	1.807	09:25:36	09:25:35.5	0	1s	-1	35°	67°	53	Tmp	148	6.210	12:18:01	12:17:59.8	0	1s	-1	19°	17°										
2	Tmp	3	3.512	09:27:53	09:27:51.3	0	2s	-2	45°	52°	54	Tmp	150	7.259	12:20:22	12:20:20.1	0	2s	-2	30°	17°										
3	Tmp	4	6.010	09:30:50	09:30:48.9	0	1s	-1	35°	44°	55	Tmp	152	7.655	12:21:15	12:21:10.7	0	4s	-4	32°	16°										
4	Tmp	5	9.724	09:35:18	09:35:15.3	0	3s	-3	40°	41°	56	Tmp	154	8.215	12:22:26	12:22:21.5	0	5s	-5	47°	16°										
5	Tmp	8	0.459	09:50:05	09:50:05.1	0	0s	0	14°	30°	57	Tmp	156	8.700	12:23:33	12:23:28.7	0	4s	-4	45°	17°										
6	Tmp	8	0.939	09:50:53	09:50:52.7	0	0s	0	15°	22°	58	Tmp	159	9.724	12:25:50	12:25:49.2	0	1s	-1	14°	17°										
7	Tmp	10	1.616	09:52:01	09:52:00.9	0	0s	0	18°	18°	59	Tmp	161	10.685	12:28:00	12:27:59.7	0	0s	0	4°	17°										
8	Tmp	11	2.312	09:52:57	09:52:55.9	0	1s	-1	40°	19°	60	Tmp	165	0.331	12:29:58	12:29:58.2	0	0s	0	14°	16°										
9	Tmp	14	3.503	09:54:49	09:54:48.0	0	1s	-1	28°	19°	61	Tmp	173	1.724	12:33:32	12:46:18.5	0	12m47s	[+600]	82°	17°										
10	Tmp	19	4.607	09:56:44	09:56:44.3	0	0s	0	10°	16°	62	Tmp	178	3.305	12:37:58	12:53:10.6	0	15m13s	[+600]	82°	16°										
11	Tmp	22	6.125	10:00:04	10:00:06.8	0	3s	+3	41°	15°	63	Tmp	190	0.441	12:51:33	13:10:58.6	0	19m26s	[+600]	82°	16°										
12	Tmp	29	0.731	10:03:57	10:03:57.4	0	0s	0	13°	13°	64	Tmp	197	2.005	12:55:27	13:15:16.5	0	19m50s	[+600]	82°	16°										
13	Tmp	30	2.102	10:06:04	10:06:03.4	0	1s	-1	33°	14°	65	Tmp	198	2.844	12:56:44	13:17:20.5	0	20m37s	[+600]	82°	16°										
14	Tmp	32	3.427	10:08:16	10:08:17.3	0	1s	+1	35°	10°	66	Tmp	199	3.855	12:58:38	13:20:11.8	0	21m34s	[+600]	82°	16°										
15	Tmp	38	0.675	10:12:32	10:12:31.8	0	0s	0	11°	10°	67	Tmp	200	4.460	12:59:40	13:21:57.3	0	22m17s	[+600]	82°	17°										
16	Tmp	40	1.276	10:13:43	10:13:42.3	0	1s	-1	35°	13°	68	Tmp	206	0.699	13:18:31	13:29:18.8	0	10m48s	[+600]	82°	63°										
17	Tmp	44	2.603	10:16:36	10:16:36.2	0	0s	0	17°	11°	69	Tmp	213	2.699	13:21:50	13:34:23.0	0	12m33s	+600	82°	69°										
18	Tmp	46	3.211	10:17:41	10:17:42.3	0	1s	+1	33°	11°	70	Tmp	214	3.519	13:23:07	13:36:23.2	0	13m16s	+600	82°	73°										
19	Tmp	46	3.555	10:18:19	10:18:19.7	0	1s	+1	36°	12°	71	Tmp	215	4.580	13:24:40	13:38:53.2	0	14m13s	+600	82°	73°										
20	Tmp	47	4.201	10:19:36	10:19:35.7	0	0s	0	15°	10°	72	Tmp	216	5.423	13:25:46	13:40:46.9	0	15m01s	+600	82°	74°										
21	Tmp	51	4.843	10:21:12	10:21:13.3	0	1s	+1	16°	10°	<table border="1"> <tr> <td>Num</td><td>51</td><td>Pen</td><td>0</td><td>PCZ</td><td>19</td><td>Total PP</td><td>2523</td><td>Col. Final</td><td>74°</td> </tr> </table>											Num	51	Pen	0	PCZ	19	Total PP	2523	Col. Final	74°
Num	51	Pen	0	PCZ	19	Total PP	2523	Col. Final	74°																						
22	Tmp	54	5.924	10:23:16	10:23:18.6	0	3s	+3	46°	10°																					
23	Tmp	57	0.339	10:26:08	10:26:07.9	0	0s	0	9°	8°																					
24	Tmp	59	1.444	10:31:35	10:31:33.4	0	2s	-2	31°	8°																					
25	Tmp	61	1.869	10:32:16	10:32:18.2	0	2s	+2	35°	8°																					
26	Tmp	68	5.034	10:37:00	10:36:59.9	0	0s	0	8°	7°																					
27	Tmp	72	5.877	10:39:42	10:38:57.4	0	45s	-45	60°	29°																					
28	Tmp	75	0.252	10:43:05	10:43:02.8	0	2s	-2	41°	29°																					
29	Tmp	77	1.191	10:46:02	10:46:00.6	0	1s	-1	28°	28°																					
30	Tmp	78	1.375	10:46:26	10:46:26.6	0	1s	+1	25°	28°																					
31	Tmp	80	2.189	10:48:15	10:48:15.8	0	1s	+1	25°	29°																					
32	Tmp	85	0.429	11:25:51	11:25:49.7	0	1s	-1	32°	29°																					
33	Tmp	91	2.020	11:29:58	11:29:57.1	0	1s	-1	17°	27°																					
34	Tmp	94	3.059	11:32:11	11:32:10.7	0	0s	0	9°	26°																					
35	Tmp	94	3.422	11:32:55	11:32:53.4	0	2s	-2	35°	26°																					
36	Tmp	95	3.984	11:33:59	11:33:57.8	0	1s	-1	26°	24°																					
37	Tmp	96	4.511	11:35:04	11:35:02.8	0	1s	-1	14°	22°																					
38	Tmp	98	5.135	11:36:33	11:36:31.8	0	1s	-1	22°	23°																					
39	Tmp	101	5.534	11:37:35	11:37:34.7	0	0s	0	10°	23°																					
40	Tmp	102	6.167	11:39:05	11:39:03.1	0	2s	-2	21°	22°																					
41	Tmp	108	0.434	11:44:07	11:44:06.9	0	0s	0	11°	21°																					
42	Tmp	112	1.505	11:46:26	11:46:26.2	0	0s	0	20°	20°																					
43	Tmp	114	2.077	11:47:55	11:47:51.1	0	4s	-4	48°	20°																					
44	Tmp	116	2.747	11:49:41	11:49:40.5	0	1s	-1	24°	19°																					
45	Tmp	118	3.807	11:52:48	11:52:52.4	0	4s	+4	46°	18°																					
46	Tmp	122	4.844	11:56:36	11:56:41.0	0	5s	+5	40°	18°																					
47	Tmp	129	0.195	12:02:09	12:02:09.0	0	0s	0	8°	17°																					
48	Tmp	130	0.826	12:04:07	12:04:02.7	0	4s	-4	39°	17°																					
49	Tmp	131	1.282	12:05:22	12:05:19.3	0	3s	-3	42°	17°																					
50	Tmp	142	3.135	12:11:22	12:11:23.3	0	1s	+1	26°	17°																					
51	Tmp	144	3.942	12:13:02	12:13:01.9	0	0s	0	10°	17°																					
52	Tmp	146	4.625	12:14:34	12:14:34.1	0	0s	0	9°	17°																					





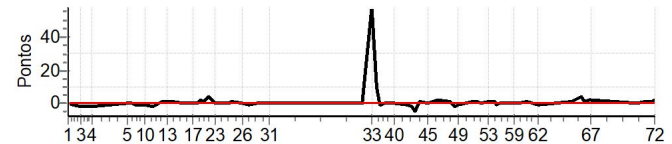
# PONTA GROSSA - PR - Mitsubishi MotorSports 2021

## Performance Individual

PC	Tp	Trc	DistPC	Ideal	Passagem	Pen	Erro	Pontos	NoPC	AtePC
N u m	52	52 / Marco Aurélio de Souza Paim / Marco Aurelio Moreno Paim								
		Cat / NL / Largada		TURISMO LIGHT / 52 / 09:12:00						
		Mendes-RJ			L200 TRITON SPORT GLX OUTDOOR					
PC	Tp	Trc	DistPC	Ideal	Passagem	Pen	Erro	Pontos	NoPC	AtePC
1	Tmp	3	1.807	09:26:36	09:26:36.4	0	0s	0	10°	10°
2	Tmp	3	3.512	09:28:53	09:28:52.5	0	1s	-1	37°	22°
3	Tmp	4	6.010	09:31:50	09:31:48.5	0	2s	-2	48°	36°
4	Tmp	5	9.724	09:36:18	09:36:16.2	0	2s	-2	24°	22°
5	Tmp	8	0.459	09:51:05	09:51:04.8	0	0s	0	13°	18°
6	Tmp	8	0.939	09:51:53	09:51:52.7	0	0s	0	14°	13°
7	Tmp	10	1.616	09:53:01	09:53:00.7	0	0s	0	17°	10°
8	Tmp	11	2.312	09:53:57	09:53:56.3	0	1s	-1	39°	12°
9	Tmp	14	3.503	09:55:49	09:55:47.6	0	1s	-1	27°	12°
10	Tmp	19	4.607	09:57:44	09:57:43.5	0	1s	-1	26°	12°
11	Tmp	22	6.125	10:01:04	10:01:02.0	0	2s	-2	28°	17°
12	Tmp	29	0.731	10:04:57	10:04:58.0	0	1s	+1	28°	16°
13	Tmp	30	2.102	10:07:04	10:07:04.6	0	1s	+1	32°	13°
14	Tmp	32	3.427	10:09:16	10:09:17.3	0	1s	+1	34°	14°
15	Tmp	38	0.675	10:13:32	10:13:32.2	0	0s	0	10°	12°
16	Tmp	40	1.276	10:14:43	10:14:43.1	0	0s	0	14°	11°
17	Tmp	44	2.603	10:17:36	10:17:36.3	0	0s	0	16°	10°
18	Tmp	46	3.211	10:18:41	10:18:41.4	0	0s	0	9°	9°
19	Tmp	46	3.555	10:19:19	10:19:19.2	0	0s	0	11°	9°
20	Tmp	47	4.201	10:20:36	10:20:37.7	0	2s	[+2]	41°	8°
21	Tmp	51	4.843	10:22:12	10:22:13.2	0	1s	+1	15°	9°
22	Tmp	54	5.924	10:24:16	10:24:19.7	0	4s	[+4]	52°	9°
23	Tmp	57	0.339	10:27:08	10:27:07.9	0	0s	0	8°	7°
24	Tmp	59	1.444	10:32:35	10:32:34.8	0	0s	0	10°	6°
25	Tmp	61	1.869	10:33:16	10:33:17.0	0	1s	+1	20°	6°
26	Tmp	68	5.034	10:38:00	10:37:59.7	0	0s	0	7°	6°
27	Tmp	72	5.877	10:40:42	10:40:41.5	0	1s	-1	16°	5°
28	Tmp	75	0.252	10:44:05	10:44:05.0	0	0s	0	14°	4°
29	Tmp	77	1.191	10:47:02	10:47:02.0	0	0s	0	5°	4°
30	Tmp	78	1.375	10:47:26	10:47:26.3	0	0s	0	6°	2°
31	Tmp	80	2.189	10:49:15	10:49:14.6	0	0s	0	11°	2°
32	Tmp	85	0.429	11:26:51	11:26:51.1	0	0s	0	14°	2°
33	Tmp	91	2.020	11:30:58	11:31:56.1	0	58s	[+58]	63°	3°
34	Tmp	94	3.059	11:33:11	11:33:21.3	0	10s	[+10]	50°	3°
35	Tmp	94	3.422	11:33:55	11:33:53.6	0	1s	-1	20°	3°
36	Tmp	95	3.984	11:34:59	11:34:58.4	0	1s	-1	25°	2°
37	Tmp	96	4.511	11:36:04	11:36:03.6	0	0s	0	3°	2°
38	Tmp	98	5.135	11:37:33	11:37:33.2	0	0s	0	14°	1°
39	Tmp	101	5.534	11:38:35	11:38:35.4	0	0s	0	9°	1°
40	Tmp	102	6.167	11:40:05	11:40:04.9	0	0s	0	7°	1°
41	Tmp	108	0.434	11:45:07	11:45:05.9	0	1s	-1	33°	1°
42	Tmp	112	1.505	11:47:26	11:47:24.5	0	2s	-2	49°	2°
43	Tmp	114	2.077	11:48:55	11:48:50.4	0	5s	-5	56°	4°
44	Tmp	116	2.747	11:50:41	11:50:41.9	0	1s	+1	23°	4°
45	Tmp	118	3.807	11:53:48	11:53:47.9	0	0s	0	6°	4°
46	Tmp	122	4.844	11:57:36	11:57:38.2	0	2s	[+2]	25°	4°
47	Tmp	129	0.195	12:03:09	12:03:09.5	0	1s	+1	26°	4°
48	Tmp	130	0.826	12:05:07	12:05:04.7	0	2s	-2	24°	3°
49	Tmp	131	1.282	12:06:22	12:06:20.8	0	1s	-1	15°	3°
50	Tmp	142	3.135	12:12:22	12:12:23.3	0	1s	+1	25°	3°
51	Tmp	144	3.942	12:14:02	12:14:02.6	0	1s	+1	23°	4°
52	Tmp	146	4.625	12:15:34	12:15:34.1	0	0s	0	8°	3°

PC	Tp	Trc	DistPC	Ideal	Passagem	Pen	Erro	Pontos	NoPC	AtePC
53	Tmp	148	6.210	12:19:01	12:19:02.0	0	1s	+1	18°	4°
54	Tmp	150	7.259	12:21:22	12:21:22.7	0	1s	+1	19°	4°
55	Tmp	152	7.655	12:22:15	12:22:14.5	0	1s	-1	11°	3°
56	Tmp	154	8.215	12:23:26	12:23:25.8	0	0s	0	9°	3°
57	Tmp	156	8.700	12:24:33	12:24:32.6	0	0s	0	7°	3°
58	Tmp	159	9.724	12:26:50	12:26:49.9	0	0s	0	6°	3°
59	Tmp	161	10.685	12:29:00	12:28:59.7	0	0s	0	3°	3°
60	Tmp	165	0.331	12:30:58	12:30:58.4	0	0s	0	13°	3°
61	Tmp	173	1.724	12:34:32	12:34:33.2	0	1s	+1	27°	3°
62	Tmp	178	3.305	12:38:58	12:38:56.8	0	1s	-1	10°	2°
63	Tmp	190	0.441	12:52:33	12:52:33.8	0	1s	+1	32°	2°
64	Tmp	197	2.005	12:56:27	12:56:31.3	0	4s	[+4]	44°	2°
65	Tmp	198	2.844	12:57:44	12:57:45.4	0	1s	+1	29°	2°
66	Tmp	199	3.855	12:59:38	12:59:40.4	0	2s	[+2]	41°	2°
67	Tmp	200	4.460	13:00:40	13:00:42.2	0	2s	[+2]	36°	2°
68	Tmp	206	0.699	13:19:31	13:19:31.4	0	0s	0	20°	2°
69	Tmp	213	2.699	13:22:50	13:22:50.8	0	1s	+1	29°	2°
70	Tmp	214	3.519	13:24:07	13:24:08.3	0	1s	+1	33°	2°
71	Tmp	215	4.580	13:25:40	13:25:40.9	0	1s	+1	29°	2°
72	Tmp	216	5.423	13:26:46	13:26:48.3	0	2s	+2	38°	4°

Num	52	Pen	0	PCZ	29	Total PP	45	Col. Final	4°
-----	----	-----	---	-----	----	----------	----	------------	----





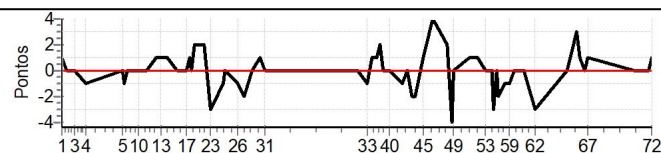
# PONTA GROSSA - PR - Mitsubishi MotorSports 2021

## Performance Individual

PC	Tp	Trc	DistPC	Ideal	Passagem	Pen	Erro	Pontos	NoPC	AtePC
<b>N</b> <b>u</b> <b>m</b>	<b>53</b>	53 / Julio Bueno Neto / Eduardo Polak								
		Cat / NL / Largada		TURISMO LIGHT / 53 / 09:13:00						
		Curitiba-PR			L200 TRITON SPORT HPE-S 2.4 D AT					
PC	Tp	Trc	DistPC	Ideal	Passagem	Pen	Erro	Pontos	NoPC	AtePC
1	Tmp	3	1.807	09:27:36	09:27:37.4	0	1s	[+1]	34 °	31 °
2	Tmp	3	3.512	09:29:53	09:29:53.4	0	0s	0	14 °	14 °
3	Tmp	4	6.010	09:32:50	09:32:50.4	0	0s	0	15 °	6 °
4	Tmp	5	9.724	09:37:18	09:37:17.3	0	1s	-1	16 °	4 °
5	Tmp	8	0.459	09:52:05	09:52:05.1	0	0s	0	12 °	1 °
6	Tmp	8	0.939	09:52:53	09:52:52.3	0	1s	-1	31 °	2 °
7	Tmp	10	1.616	09:54:01	09:54:00.8	0	0s	0	16 °	2 °
8	Tmp	11	2.312	09:54:57	09:54:57.4	0	0s	0	14 °	2 °
9	Tmp	14	3.503	09:56:49	09:56:49.3	0	0s	0	7 °	2 °
10	Tmp	19	4.607	09:58:44	09:58:44.0	0	0s	0	9 °	2 °
11	Tmp	22	6.125	10:02:04	10:02:03.9	0	0s	0	8 °	2 °
12	Tmp	29	0.731	10:05:57	10:05:57.9	0	1s	+1	27 °	2 °
13	Tmp	30	2.102	10:08:04	10:08:04.8	0	1s	+1	31 °	3 °
14	Tmp	32	3.427	10:10:16	10:10:17.3	0	1s	+1	33 °	4 °
15	Tmp	38	0.675	10:14:32	10:14:31.9	0	0s	0	9 °	4 °
16	Tmp	40	1.276	10:15:43	10:15:43.0	0	0s	0	13 °	2 °
17	Tmp	44	2.603	10:18:36	10:18:36.4	0	0s	0	15 °	2 °
18	Tmp	46	3.211	10:19:41	10:19:41.9	0	1s	+1	32 °	2 °
19	Tmp	46	3.555	10:20:19	10:20:19.4	0	0s	0	10 °	2 °
20	Tmp	47	4.201	10:21:36	10:21:38.0	0	2s	[+2]	40 °	2 °
21	Tmp	51	4.843	10:23:12	10:23:13.8	0	2s	[+2]	28 °	2 °
22	Tmp	54	5.924	10:25:16	10:25:17.9	0	2s	[+2]	31 °	3 °
23	Tmp	57	0.339	10:28:08	10:28:05.0	0	3s	-3	29 °	5 °
24	Tmp	59	1.444	10:33:35	10:33:33.8	0	1s	-1	21 °	5 °
25	Tmp	61	1.869	10:34:16	10:34:16.4	0	0s	0	7 °	3 °
26	Tmp	68	5.034	10:39:00	10:38:59.5	0	1s	-1	24 °	5 °
27	Tmp	72	5.877	10:41:42	10:41:40.5	0	2s	-2	23 °	4 °
28	Tmp	75	0.252	10:45:05	10:45:05.0	0	0s	0	13 °	3 °
29	Tmp	77	1.191	10:48:02	10:48:02.7	0	1s	+1	27 °	3 °
30	Tmp	78	1.375	10:48:26	10:48:27.0	0	1s	+1	24 °	4 °
31	Tmp	80	2.189	10:50:15	10:50:15.3	0	0s	0	10 °	4 °
32	Tmp	85	0.429	11:27:51	11:27:51.3	0	0s	0	13 °	4 °
33	Tmp	91	2.020	11:31:58	11:31:57.1	0	1s	-1	16 °	4 °
34	Tmp	94	3.059	11:34:11	11:34:12.2	0	1s	+1	22 °	4 °
35	Tmp	94	3.422	11:34:55	11:34:56.1	0	1s	+1	19 °	4 °
36	Tmp	95	3.984	11:35:59	11:35:59.6	0	1s	+1	24 °	3 °
37	Tmp	96	4.511	11:37:04	11:37:06.2	0	2s	[+2]	24 °	3 °
38	Tmp	98	5.135	11:38:33	11:38:33.1	0	0s	0	13 °	2 °
39	Tmp	101	5.534	11:39:35	11:39:35.1	0	0s	0	8 °	2 °
40	Tmp	102	6.167	11:41:05	11:41:04.9	0	0s	0	6 °	2 °
41	Tmp	108	0.434	11:46:07	11:46:06.4	0	1s	-1	32 °	2 °
42	Tmp	112	1.505	11:48:26	11:48:26.4	0	0s	0	19 °	1 °
43	Tmp	114	2.077	11:49:55	11:49:53.3	0	2s	-2	28 °	1 °
44	Tmp	116	2.747	11:51:41	11:51:39.0	0	2s	-2	32 °	1 °
45	Tmp	118	3.807	11:54:48	11:54:49.4	0	1s	+1	21 °	2 °
46	Tmp	122	4.844	11:58:36	11:58:39.7	0	4s	[+4]	36 °	3 °
47	Tmp	129	0.195	12:04:09	12:04:10.7	0	2s	[+2]	34 °	3 °
48	Tmp	130	0.826	12:06:07	12:06:03.4	0	4s	-4	38 °	4 °
49	Tmp	131	1.282	12:07:22	12:07:22.1	0	0s	0	9 °	4 °
50	Tmp	142	3.135	12:13:22	12:13:22.9	0	1s	+1	24 °	4 °
51	Tmp	144	3.942	12:15:02	12:15:02.7	0	1s	+1	22 °	3 °
52	Tmp	146	4.625	12:16:34	12:16:34.8	0	1s	+1	19 °	4 °

PC	Tp	Trc	DistPC	Ideal	Passagem	Pen	Erro	Pontos	NoPC	AtePC
53	Tmp	148	6.210	12:20:01	12:20:00.6	0	0s	0	8 °	3 °
54	Tmp	150	7.259	12:22:22	12:22:21.9	0	0s	0	6 °	3 °
55	Tmp	152	7.655	12:23:15	12:23:12.5	0	3s	-3	24 °	4 °
56	Tmp	154	8.215	12:24:26	12:24:25.7	0	0s	0	8 °	4 °
57	Tmp	156	8.700	12:25:33	12:25:31.4	0	2s	-2	30 °	4 °
58	Tmp	159	9.724	12:27:50	12:27:49.2	0	1s	-1	13 °	4 °
59	Tmp	161	10.685	12:30:00	12:29:59.5	0	1s	-1	13 °	4 °
60	Tmp	165	0.331	12:31:58	12:31:58.2	0	0s	0	12 °	4 °
61	Tmp	173	1.724	12:35:32	12:35:32.3	0	0s	0	10 °	4 °
62	Tmp	178	3.305	12:39:58	12:39:55.4	0	3s	-3	26 °	4 °
63	Tmp	190	0.441	12:53:33	12:53:33.2	0	0s	0	9 °	4 °
64	Tmp	197	2.005	12:57:27	12:57:29.9	0	3s	[+3]	35 °	4 °
65	Tmp	198	2.844	12:58:44	12:58:44.9	0	1s	+1	28 °	4 °
66	Tmp	199	3.855	13:00:38	13:00:38.4	0	0s	0	12 °	4 °
67	Tmp	200	4.460	13:01:40	13:01:40.8	0	1s	+1	25 °	4 °
68	Tmp	206	0.699	13:20:31	13:20:31.4	0	0s	0	19 °	4 °
69	Tmp	213	2.699	13:23:50	13:23:50.1	0	0s	0	12 °	4 °
70	Tmp	214	3.519	13:25:07	13:25:07.4	0	0s	0	12 °	4 °
71	Tmp	215	4.580	13:26:40	13:26:40.2	0	0s	0	7 °	4 °
72	Tmp	216	5.423	13:27:46	13:27:47.2	0	1s	+1	25 °	3 °

Num	53	Pen	0	PCZ	32	Total PP	45	Col. Final	3°
-----	----	-----	---	-----	----	----------	----	------------	----







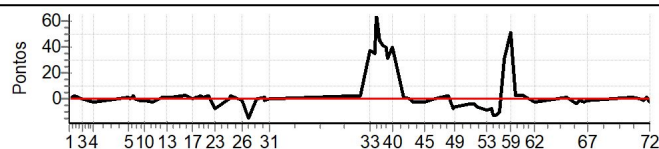
## PONTA GROSSA - PR - Mitsubishi MotorSports 2021

### Performance Individual

PC	Tp	Trc	DistPC	Ideal	Passagem	Pen	Erro	Pontos	NoPC	AtePC
<b>N</b> <b>u</b> <b>m</b>	<b>54</b>	54 / Dirceu Pivovar / Luiz Eduardo Pivovar								
		Cat / NL / Largada TURISMO LIGHT / 54 / 09:14:00								
		Ribeirão Preto-sp L200 TRITON OUTDOOR HPE MOTO								
PC	Tp	Trc	DistPC	Ideal	Passagem	Pen	Erro	Pontos	NoPC	AtePC
1	Tmp	3	1.807	09:28:36	09:28:36.2	0	0s	0	9°	9°
2	Tmp	3	3.512	09:30:53	09:30:55.8	0	3s	+3	52°	17°
3	Tmp	4	6.010	09:33:50	09:33:50.4	0	0s	0	14°	7°
4	Tmp	5	9.724	09:38:18	09:38:15.4	0	3s	-3	39°	15°
5	Tmp	8	0.459	09:53:05	09:53:06.3	0	1s	+1	29°	16°
6	Tmp	8	0.939	09:53:53	09:53:53.3	0	0s	0	13°	11°
7	Tmp	10	1.616	09:55:01	09:55:02.6	0	2s	+2	42°	15°
8	Tmp	11	2.312	09:55:57	09:55:57.4	0	0s	0	13°	14°
9	Tmp	14	3.503	09:57:49	09:57:48.3	0	1s	-1	26°	15°
10	Tmp	19	4.607	09:59:44	09:59:42.9	0	1s	-1	25°	15°
11	Tmp	22	6.125	10:03:04	10:03:01.6	0	2s	-2	27°	13°
12	Tmp	29	0.731	10:06:57	10:06:58.4	0	1s	+1	26°	14°
13	Tmp	30	2.102	10:09:04	10:09:05.3	0	1s	+1	30°	15°
14	Tmp	32	3.427	10:11:16	10:11:17.3	0	1s	+1	32°	15°
15	Tmp	38	0.675	10:15:32	10:15:34.1	0	2s	+2	43°	17°
16	Tmp	40	1.276	10:16:43	10:16:44.5	0	2s	+2	47°	17°
17	Tmp	44	2.603	10:19:36	10:19:36.2	0	0s	0	14°	17°
18	Tmp	46	3.211	10:20:41	10:20:41.5	0	1s	+1	31°	17°
19	Tmp	46	3.555	10:21:19	10:21:20.0	0	1s	+1	35°	17°
20	Tmp	47	4.201	10:22:36	10:22:38.2	0	2s	+2	39°	18°
21	Tmp	51	4.843	10:24:12	10:24:13.4	0	1s	+1	14°	18°
22	Tmp	54	5.924	10:26:16	10:26:18.6	0	3s	+3	45°	18°
23	Tmp	57	0.339	10:29:08	10:29:01.3	0	7s	-7	49°	22°
24	Tmp	59	1.444	10:34:35	10:34:35.4	0	0s	0	9°	18°
25	Tmp	61	1.869	10:35:16	10:35:18.9	0	3s	+3	43°	18°
26	Tmp	68	5.034	10:40:00	10:39:59.3	0	1s	-1	23°	18°
27	Tmp	72	5.877	10:42:42	10:42:27.4	0	15s	-15	43°	18°
28	Tmp	75	0.252	10:46:05	10:46:04.9	0	0s	0	12°	18°
29	Tmp	77	1.191	10:49:02	10:49:02.7	0	1s	+1	26°	17°
30	Tmp	78	1.375	10:49:26	10:49:25.5	0	1s	-1	23°	18°
31	Tmp	80	2.189	10:51:15	10:51:14.6	0	0s	0	9°	17°
32	Tmp	85	0.429	11:28:51	11:28:54.3	0	3s	+3	53°	18°
33	Tmp	91	2.020	11:32:58	11:33:35.4	0	37s	[+37]	54°	19°
34	Tmp	94	3.059	11:35:11	11:35:46.1	0	35s	[+35]	59°	19°
35	Tmp	94	3.422	11:35:55	11:37:00.1	0	1m05s	[+65]	67°	19°
36	Tmp	95	3.984	11:36:59	11:37:43.5	0	45s	[+45]	63°	20°
37	Tmp	96	4.511	11:38:04	11:38:44.6	0	41s	[+41]	63°	33°
38	Tmp	98	5.135	11:39:33	11:40:13.4	0	40s	[+40]	63°	37°
39	Tmp	101	5.534	11:40:35	11:41:06.2	0	31s	+31	64°	43°
40	Tmp	102	6.167	11:42:05	11:42:45.0	0	40s	[+40]	67°	47°
41	Tmp	108	0.434	11:47:07	11:47:08.3	0	1s	+1	31°	43°
42	Tmp	112	1.505	11:49:26	11:49:25.9	0	0s	0	18°	42°
43	Tmp	114	2.077	11:50:55	11:50:51.7	0	3s	-3	37°	42°
44	Tmp	116	2.747	11:52:41	11:52:38.5	0	3s	-3	43°	42°
45	Tmp	118	3.807	11:55:48	11:55:46.0	0	2s	-2	28°	43°
46	Tmp	122	4.844	11:59:36	11:59:36.3	0	0s	0	4°	43°
47	Tmp	129	0.195	12:05:09	12:05:11.0	0	2s	+2	33°	40°
48	Tmp	130	0.826	12:07:07	12:06:59.5	0	8s	-8	55°	40°
49	Tmp	131	1.282	12:08:22	12:08:16.5	0	6s	-6	59°	42°
50	Tmp	142	3.135	12:14:22	12:14:17.8	0	4s	-4	47°	40°
51	Tmp	144	3.942	12:16:02	12:15:57.9	0	4s	-4	48°	38°
52	Tmp	146	4.625	12:17:34	12:17:28.5	0	6s	-6	55°	38°

PC	Tp	Trc	DistPC	Ideal	Passagem	Pen	Erro	Pontos	NoPC	AtePC
53	Tmp	148	6.210	12:21:01	12:20:51.7	0	9s	-9	60°	38°
54	Tmp	150	7.259	12:23:22	12:23:15.0	0	7s	-7	53°	38°
55	Tmp	152	7.655	12:24:15	12:24:02.6	0	12s	-12	62°	39°
56	Tmp	154	8.215	12:25:26	12:25:14.4	0	12s	-12	60°	40°
57	Tmp	156	8.700	12:26:33	12:26:22.8	0	10s	-10	58°	41°
58	Tmp	159	9.724	12:28:50	12:29:20.5	0	31s	+31	69°	45°
59	Tmp	161	10.685	12:31:00	12:31:50.8	0	51s	[+51]	69°	47°
60	Tmp	165	0.331	12:32:58	12:32:59.8	0	2s	+2	52°	47°
61	Tmp	173	1.724	12:36:32	12:36:33.7	0	2s	+2	37°	46°
62	Tmp	178	3.305	12:40:58	12:40:55.3	0	3s	-3	25°	44°
63	Tmp	190	0.441	12:54:33	12:54:34.1	0	1s	+1	31°	44°
64	Tmp	197	2.005	12:58:27	12:58:23.1	0	4s	-4	43°	43°
65	Tmp	198	2.844	12:59:44	12:59:43.0	0	1s	-1	27°	43°
66	Tmp	199	3.855	13:01:38	13:01:35.7	0	2s	-2	40°	43°
67	Tmp	200	4.460	13:02:40	13:02:38.8	0	1s	-1	24°	43°
68	Tmp	206	0.699	13:21:31	13:21:32.3	0	1s	+1	48°	42°
69	Tmp	213	2.699	13:24:50	13:24:49.9	0	0s	0	11°	42°
70	Tmp	214	3.519	13:26:07	13:26:06.2	0	1s	-1	32°	41°
71	Tmp	215	4.580	13:27:40	13:27:40.8	0	1s	+1	28°	37°
72	Tmp	216	5.423	13:28:46	13:28:44.2	0	2s	-2	37°	36°

Num	54	Pen	0	PCZ	11	Total PP	231	Col. Final	36°
-----	----	-----	---	-----	----	----------	-----	------------	-----





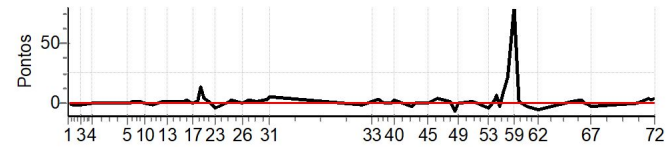
# PONTA GROSSA - PR - Mitsubishi MotorSports 2021

## Performance Individual

PC	Tp	Trc	DistPC	Ideal	Passagem	Pen	Erro	Pontos	NoPC	AtePC
<b>N</b> <b>u</b> <b>m</b>	<b>55</b>	55 / Daniel Muassab Castanho / Erica Thomaz Castanho								
		Cat / NL / Largada		TURISMO LIGHT / 55 / 09:15:00						
		Londrina-PR			PAJERO HPE 3.2 D 3P 4X4 AT S					
PC	Tp	Trc	DistPC	Ideal	Passagem	Pen	Erro	Pontos	NoPC	AtePC
1	Tmp	3	1.807	09:29:36	09:29:36.4	0	0s	0	8°	8°
2	Tmp	3	3.512	09:31:53	09:31:52.1	0	1s	-1	36°	21°
3	Tmp	4	6.010	09:34:50	09:34:48.4	0	2s	-2	47°	35°
4	Tmp	5	9.724	09:39:18	09:39:18.2	0	0s	0	6°	12°
5	Tmp	8	0.459	09:54:05	09:54:05.3	0	0s	0	11°	9°
6	Tmp	8	0.939	09:54:53	09:54:53.4	0	0s	0	12°	4°
7	Tmp	10	1.616	09:56:01	09:56:01.8	0	1s	+1	35°	6°
8	Tmp	11	2.312	09:56:57	09:56:57.5	0	1s	+1	38°	9°
9	Tmp	14	3.503	09:58:49	09:58:50.0	0	1s	+1	25°	9°
10	Tmp	19	4.607	10:00:44	10:00:43.7	0	0s	0	8°	6°
11	Tmp	22	6.125	10:04:04	10:04:02.9	0	1s	-1	16°	6°
12	Tmp	29	0.731	10:07:57	10:07:58.0	0	1s	+1	25°	7°
13	Tmp	30	2.102	10:10:04	10:10:05.4	0	1s	+1	29°	8°
14	Tmp	32	3.427	10:12:16	10:12:16.9	0	1s	+1	31°	7°
15	Tmp	38	0.675	10:16:32	10:16:33.2	0	1s	+1	31°	8°
16	Tmp	40	1.276	10:17:43	10:17:44.5	0	2s	+2	46°	8°
17	Tmp	44	2.603	10:20:36	10:20:35.8	0	0s	0	13°	8°
18	Tmp	46	3.211	10:21:41	10:21:41.7	0	1s	+1	30°	10°
19	Tmp	46	3.555	10:22:19	10:22:20.4	0	1s	+1	34°	10°
20	Tmp	47	4.201	10:23:36	10:23:48.8	0	13s	[+13]	70°	11°
21	Tmp	51	4.843	10:25:12	10:25:15.8	0	4s	[+4]	47°	11°
22	Tmp	54	5.924	10:27:16	10:27:17.3	0	1s	+1	17°	11°
23	Tmp	57	0.339	10:30:08	10:30:04.3	0	4s	-4	35°	11°
24	Tmp	59	1.444	10:35:35	10:35:36.1	0	1s	+1	20°	11°
25	Tmp	61	1.869	10:36:16	10:36:18.0	0	2s	+2	34°	11°
26	Tmp	68	5.034	10:41:00	10:41:00.4	0	0s	0	6°	11°
27	Tmp	72	5.877	10:43:42	10:43:44.1	0	2s	+2	22°	9°
28	Tmp	75	0.252	10:47:05	10:47:06.2	0	1s	+1	29°	10°
29	Tmp	77	1.191	10:50:02	10:50:04.8	0	3s	+3	46°	10°
30	Tmp	78	1.375	10:50:26	10:50:28.8	0	3s	+3	46°	10°
31	Tmp	80	2.189	10:52:15	10:52:20.2	0	5s	[+5]	51°	10°
32	Tmp	85	0.429	11:29:51	11:29:50.5	0	1s	-1	31°	10°
33	Tmp	91	2.020	11:33:58	11:33:59.1	0	1s	+1	15°	10°
34	Tmp	94	3.059	11:36:11	11:36:13.1	0	2s	+2	31°	10°
35	Tmp	94	3.422	11:36:55	11:36:57.1	0	2s	+2	34°	11°
36	Tmp	95	3.984	11:37:59	11:37:59.8	0	1s	+1	23°	10°
37	Tmp	96	4.511	11:39:04	11:39:04.3	0	0s	0	2°	9°
38	Tmp	98	5.135	11:40:33	11:40:32.8	0	0s	0	12°	9°
39	Tmp	101	5.534	11:41:35	11:41:35.2	0	0s	0	7°	9°
40	Tmp	102	6.167	11:43:05	11:43:08.0	0	3s	+3	32°	9°
41	Tmp	108	0.434	11:48:07	11:48:04.6	0	2s	-2	47°	10°
42	Tmp	112	1.505	11:50:26	11:50:23.4	0	3s	-3	58°	10°
43	Tmp	114	2.077	11:51:55	11:51:54.7	0	0s	0	8°	10°
44	Tmp	116	2.747	11:53:41	11:53:41.3	0	0s	0	7°	10°
45	Tmp	118	3.807	11:56:48	11:56:47.6	0	0s	0	5°	7°
46	Tmp	122	4.844	12:00:36	12:00:39.9	0	4s	[+4]	35°	9°
47	Tmp	129	0.195	12:06:09	12:06:09.8	0	1s	+1	25°	9°
48	Tmp	130	0.826	12:08:07	12:08:00.1	0	7s	-7	53°	9°
49	Tmp	131	1.282	12:09:22	12:09:21.6	0	0s	0	8°	9°
50	Tmp	142	3.135	12:15:22	12:15:23.0	0	1s	+1	23°	9°
51	Tmp	144	3.942	12:17:02	12:17:01.6	0	0s	0	9°	8°
52	Tmp	146	4.625	12:18:34	12:18:31.8	0	2s	-2	29°	8°

PC	Tp	Trc	DistPC	Ideal	Passagem	Pen	Erro	Pontos	NoPC	AtePC
53	Tmp	148	6.210	12:22:01	12:21:56.6	0	4s	-4	42°	8°
54	Tmp	150	7.259	12:24:22	12:24:25.3	0	3s	+3	34°	8°
55	Tmp	152	7.655	12:25:15	12:25:21.3	0	6s	[+6]	41°	8°
56	Tmp	154	8.215	12:26:26	12:26:23.5	0	3s	-3	31°	8°
57	Tmp	156	8.700	12:27:33	12:27:41.4	0	8s	[+8]	56°	8°
58	Tmp	159	9.724	12:29:50	12:30:10.9	0	21s	[+21]	67°	8°
59	Tmp	161	10.685	12:32:00	12:33:19.3	0	1m19s	[+79]	73°	8°
60	Tmp	165	0.331	12:33:58	12:33:58.8	0	1s	+1	38°	8°
61	Tmp	173	1.724	12:37:32	12:37:28.8	0	3s	-3	49°	8°
62	Tmp	178	3.305	12:41:58	12:41:52.3	0	6s	-6	44°	10°
63	Tmp	190	0.441	12:55:33	12:55:34.4	0	1s	+1	30°	10°
64	Tmp	197	2.005	12:59:27	12:59:30.3	0	3s	+3	34°	9°
65	Tmp	198	2.844	13:00:44	13:00:44.2	0	0s	0	9°	9°
66	Tmp	199	3.855	13:02:38	13:02:35.7	0	2s	-2	39°	9°
67	Tmp	200	4.460	13:03:40	13:03:37.4	0	3s	-3	44°	9°
68	Tmp	206	0.699	13:22:31	13:22:31.2	0	0s	0	18°	9°
69	Tmp	213	2.699	13:25:50	13:25:53.3	0	3s	+3	53°	9°
70	Tmp	214	3.519	13:27:07	13:27:10.7	0	4s	+4	55°	9°
71	Tmp	215	4.580	13:28:40	13:28:43.2	0	3s	+3	52°	10°
72	Tmp	216	5.423	13:29:46	13:29:50.1	0	4s	+4	52°	13°

Num	55	Pen	0	PCZ	17	Total PP	101	Col. Final	13°
-----	----	-----	---	-----	----	----------	-----	------------	-----





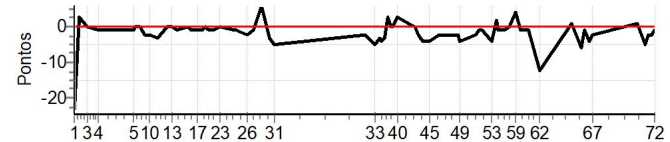
# PONTA GROSSA - PR - Mitsubishi MotorSports 2021

## Performance Individual

PC	Tp	Trc	DistPC	Ideal	Passagem	Pen	Erro	Pontos	NoPC	AtePC
N u m	56	56 / Pedro Luis Buchholz / Andre Buchholz								
		Cat / NL / Largada		TURISMO LIGHT / 56 / 09:16:00						
		Irati-PR		PAJERO FULL 3 PORTAS						
PC	Tp	Trc	DistPC	Ideal	Passagem	Pen	Erro	Pontos	NoPC	AtePC
1	Tmp	3	1.807	09:30:36	09:30:13.3	0	23s	-23	71 °	76 °
2	Tmp	3	3.512	09:32:53	09:32:55.8	0	3s	[+3]	51 °	71 °
3	Tmp	4	6.010	09:35:50	09:35:50.0	0	0s	0	13 °	63 °
4	Tmp	5	9.724	09:40:18	09:40:16.9	0	1s	-1	15 °	62 °
5	Tmp	8	0.459	09:55:05	09:55:04.4	0	1s	-1	28 °	60 °
6	Tmp	8	0.939	09:55:53	09:55:53.4	0	0s	0	11 °	56 °
7	Tmp	10	1.616	09:57:01	09:57:00.6	0	0s	0	15 °	51 °
8	Tmp	11	2.312	09:57:57	09:57:56.7	0	0s	0	12 °	45 °
9	Tmp	14	3.503	09:59:49	09:59:47.0	0	2s	-2	47 °	45 °
10	Tmp	19	4.607	10:01:44	10:01:42.2	0	2s	-2	45 °	45 °
11	Tmp	22	6.125	10:05:04	10:05:01.3	0	3s	-3	40 °	47 °
12	Tmp	29	0.731	10:08:57	10:08:57.3	0	0s	0	12 °	47 °
13	Tmp	30	2.102	10:11:04	10:11:03.8	0	0s	0	11 °	43 °
14	Tmp	32	3.427	10:13:16	10:13:15.5	0	1s	-1	30 °	41 °
15	Tmp	38	0.675	10:17:32	10:17:31.7	0	0s	0	8 °	38 °
16	Tmp	40	1.276	10:18:43	10:18:42.1	0	1s	-1	34 °	37 °
17	Tmp	44	2.603	10:21:36	10:21:35.0	0	1s	-1	40 °	36 °
18	Tmp	46	3.211	10:22:41	10:22:40.4	0	1s	-1	29 °	36 °
19	Tmp	46	3.555	10:23:19	10:23:17.9	0	1s	-1	33 °	36 °
20	Tmp	47	4.201	10:24:36	10:24:36.2	0	0s	0	14 °	36 °
21	Tmp	51	4.843	10:26:12	10:26:11.5	0	1s	-1	13 °	37 °
22	Tmp	54	5.924	10:28:16	10:28:15.0	0	1s	-1	16 °	36 °
23	Tmp	57	0.339	10:31:08	10:31:08.2	0	0s	0	7 °	32 °
24	Tmp	59	1.444	10:36:35	10:36:33.6	0	1s	-1	19 °	26 °
25	Tmp	61	1.869	10:37:16	10:37:15.0	0	1s	-1	19 °	27 °
26	Tmp	68	5.034	10:42:00	10:41:57.6	0	2s	-2	35 °	26 °
27	Tmp	72	5.877	10:44:42	10:44:41.4	0	1s	-1	15 °	17 °
28	Tmp	75	0.252	10:48:05	10:48:10.9	0	6s	[+6]	58 °	17 °
29	Tmp	77	1.191	10:51:02	10:50:59.4	0	3s	-3	45 °	20 °
30	Tmp	78	1.375	10:51:26	10:51:23.1	0	3s	-3	45 °	20 °
31	Tmp	80	2.189	10:53:15	10:53:10.5	0	5s	-5	50 °	23 °
32	Tmp	85	0.429	11:30:51	11:30:49.5	0	2s	-2	43 °	23 °
33	Tmp	91	2.020	11:34:58	11:34:53.3	0	5s	-5	38 °	24 °
34	Tmp	94	3.059	11:37:11	11:37:08.4	0	3s	-3	37 °	24 °
35	Tmp	94	3.422	11:37:55	11:37:51.5	0	4s	-4	41 °	25 °
36	Tmp	95	3.984	11:38:59	11:38:55.9	0	3s	-3	46 °	25 °
37	Tmp	96	4.511	11:40:04	11:40:06.8	0	3s	[+3]	38 °	23 °
38	Tmp	98	5.135	11:41:33	11:41:33.2	0	0s	0	11 °	22 °
39	Tmp	101	5.534	11:42:35	11:42:35.4	0	0s	0	6 °	22 °
40	Tmp	102	6.167	11:44:05	11:44:07.9	0	3s	[+3]	31 °	19 °
41	Tmp	108	0.434	11:49:07	11:49:08.0	0	1s	[+1]	30 °	19 °
42	Tmp	112	1.505	11:51:26	11:51:26.4	0	0s	0	17 °	19 °
43	Tmp	114	2.077	11:52:55	11:52:53.0	0	2s	-2	27 °	18 °
44	Tmp	116	2.747	11:54:41	11:54:37.2	0	4s	-4	48 °	18 °
45	Tmp	118	3.807	11:57:48	11:57:44.5	0	4s	-4	45 °	19 °
46	Tmp	122	4.844	12:01:36	12:01:34.5	0	2s	-2	24 °	19 °
47	Tmp	129	0.195	12:07:09	12:07:07.5	0	2s	-2	32 °	18 °
48	Tmp	130	0.826	12:09:07	12:09:05.2	0	2s	-2	23 °	18 °
49	Tmp	131	1.282	12:10:22	12:10:17.7	0	4s	-4	50 °	18 °
50	Tmp	142	3.135	12:16:22	12:16:20.4	0	2s	-2	38 °	19 °
51	Tmp	144	3.942	12:18:02	12:18:01.5	0	1s	-1	21 °	19 °
52	Tmp	146	4.625	12:19:34	12:19:32.9	0	1s	-1	18 °	19 °

PC	Tp	Trc	DistPC	Ideal	Passagem	Pen	Erro	Pontos	NoPC	AtePC
53	Tmp	148	6.210	12:23:01	12:22:56.7	0	4s	-4	41 °	19 °
54	Tmp	150	7.259	12:25:22	12:25:23.9	0	2s	[+2]	29 °	18 °
55	Tmp	152	7.655	12:26:15	12:26:13.7	0	1s	-1	10 °	18 °
56	Tmp	154	8.215	12:27:26	12:27:25.3	0	1s	-1	19 °	17 °
57	Tmp	156	8.700	12:28:33	12:28:31.7	0	1s	-1	21 °	16 °
58	Tmp	159	9.724	12:30:50	12:30:50.0	0	0s	0	5 °	16 °
59	Tmp	161	10.685	12:33:00	12:33:03.8	0	4s	[+4]	31 °	16 °
60	Tmp	165	0.331	12:34:58	12:34:56.8	0	1s	-1	37 °	17 °
61	Tmp	173	1.724	12:38:32	12:38:31.0	0	1s	-1	26 °	16 °
62	Tmp	178	3.305	12:42:58	12:42:45.8	0	12s	-12	57 °	17 °
63	Tmp	190	0.441	12:56:33	12:56:33.9	0	1s	[+1]	29 °	17 °
64	Tmp	197	2.005	13:00:27	13:00:21.3	0	6s	-6	52 °	18 °
65	Tmp	198	2.844	13:01:44	13:01:43.0	0	1s	-1	26 °	18 °
66	Tmp	199	3.855	13:03:38	13:03:34.1	0	4s	-4	50 °	18 °
67	Tmp	200	4.460	13:04:40	13:04:37.7	0	2s	-2	35 °	19 °
68	Tmp	206	0.699	13:23:31	13:23:31.9	0	1s	+1	47 °	18 °
69	Tmp	213	2.699	13:26:50	13:26:45.4	0	5s	-5	58 °	19 °
70	Tmp	214	3.519	13:28:07	13:28:05.3	0	2s	-2	45 °	18 °
71	Tmp	215	4.580	13:29:40	13:29:38.2	0	2s	-2	46 °	20 °
72	Tmp	216	5.423	13:30:46	13:30:44.7	0	1s	-1	24 °	20 °

Num	56	Pen	0	PCZ	13	Total PP	141	Col. Final	20°
-----	----	-----	---	-----	----	----------	-----	------------	-----





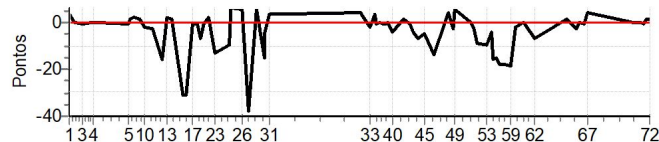
# PONTA GROSSA - PR - Mitsubishi MotorSports 2021

## Performance Individual

PC	Tp	Trc	DistPC	Ideal	Passagem	Pen	Erro	Pontos	NoPC	AtePC
N u m	57	57 / Fernando Saez Savasini / Siomara Oliveira Savasini								
		Cat / NL / Largada		TURISMO LIGHT / 57 / 09:17:00						
		Santo do Pinhal-SP				L200 TRITON SPORT HPE-S 2.4 D 4X				
PC	Tp	Trc	DistPC	Ideal	Passagem	Pen	Erro	Pontos	NoPC	AtePC
1	Tmp	3	1.807	09:31:36	09:31:38.7	0	3s	[+3]	46°	40°
2	Tmp	3	3.512	09:33:53	09:33:53.2	0	0s	0	13°	16°
3	Tmp	4	6.010	09:36:50	09:36:49.2	0	1s	-1	34°	18°
4	Tmp	5	9.724	09:41:18	09:41:17.9	0	0s	0	5°	6°
5	Tmp	8	0.459	09:56:05	09:56:04.3	0	1s	-1	27°	7°
6	Tmp	8	0.939	09:56:53	09:56:54.3	0	1s	+1	30°	8°
7	Tmp	10	1.616	09:58:01	09:58:03.4	0	2s	+2	41°	13°
8	Tmp	11	2.312	09:58:57	09:58:59.0	0	2s	+2	48°	17°
9	Tmp	14	3.503	10:00:49	10:00:50.0	0	1s	+1	24°	18°
10	Tmp	19	4.607	10:02:44	10:02:41.8	0	2s	-2	44°	20°
11	Tmp	22	6.125	10:06:04	10:06:01.0	0	3s	-3	39°	20°
12	Tmp	29	0.731	10:09:57	10:09:40.7	0	16s	-16	69°	39°
13	Tmp	30	2.102	10:12:04	10:12:06.0	0	2s	+2	42°	37°
14	Tmp	32	3.427	10:14:16	10:14:17.4	0	1s	+1	29°	37°
15	Tmp	38	0.675	10:18:32	10:18:00.6	0	31s	-31	75°	50°
16	Tmp	40	1.276	10:19:43	10:19:11.9	0	31s	-31	77°	56°
17	Tmp	44	2.603	10:22:36	10:22:35.1	0	1s	-1	39°	56°
18	Tmp	46	3.211	10:23:41	10:23:39.9	0	1s	-1	28°	54°
19	Tmp	46	3.555	10:24:19	10:24:18.0	0	1s	-1	32°	53°
20	Tmp	47	4.201	10:25:36	10:25:28.9	0	7s	-7	63°	54°
21	Tmp	51	4.843	10:27:12	10:27:11.3	0	1s	-1	12°	57°
22	Tmp	54	5.924	10:29:16	10:29:18.4	0	2s	+2	30°	56°
23	Tmp	57	0.339	10:32:08	10:31:54.7	0	13s	-13	64°	56°
24	Tmp	59	1.444	10:37:35	10:37:25.0	0	10s	-10	61°	57°
25	Tmp	61	1.869	10:38:16	10:38:22.4	0	6s	[+6]	57°	56°
26	Tmp	68	5.034	10:43:00	10:43:05.1	0	5s	[+5]	54°	55°
27	Tmp	72	5.877	10:45:42	10:45:03.7	0	38s	-38	55°	56°
28	Tmp	75	0.252	10:49:05	10:49:10.2	0	5s	[+5]	55°	56°
29	Tmp	77	1.191	10:52:02	10:51:46.6	0	15s	-15	62°	55°
30	Tmp	78	1.375	10:52:26	10:52:21.1	0	5s	-5	55°	55°
31	Tmp	80	2.189	10:54:15	10:54:18.0	0	3s	+3	42°	57°
32	Tmp	85	0.429	11:31:51	11:31:55.1	0	4s	[+4]	57°	56°
33	Tmp	91	2.020	11:35:58	11:35:55.9	0	2s	-2	24°	54°
34	Tmp	94	3.059	11:38:11	11:38:14.4	0	3s	+3	36°	54°
35	Tmp	94	3.422	11:38:55	11:38:54.2	0	1s	-1	18°	54°
36	Tmp	95	3.984	11:39:59	11:39:59.1	0	0s	0	8°	53°
37	Tmp	96	4.511	11:41:04	11:41:03.2	0	1s	-1	13°	50°
38	Tmp	98	5.135	11:42:33	11:42:32.3	0	1s	-1	21°	49°
39	Tmp	101	5.534	11:43:35	11:43:35.0	0	0s	0	5°	48°
40	Tmp	102	6.167	11:45:05	11:45:01.3	0	4s	-4	38°	48°
41	Tmp	108	0.434	11:50:07	11:50:07.6	0	1s	+1	29°	50°
42	Tmp	112	1.505	11:52:26	11:52:24.9	0	1s	-1	38°	50°
43	Tmp	114	2.077	11:53:55	11:53:51.3	0	4s	-4	47°	49°
44	Tmp	116	2.747	11:55:41	11:55:34.2	0	7s	-7	64°	50°
45	Tmp	118	3.807	11:58:48	11:58:42.6	0	5s	-5	53°	49°
46	Tmp	122	4.844	12:02:36	12:02:21.9	0	14s	-14	64°	49°
47	Tmp	129	0.195	12:08:09	12:08:13.1	0	4s	[+4]	54°	49°
48	Tmp	130	0.826	12:10:07	12:10:04.5	0	3s	-3	32°	49°
49	Tmp	131	1.282	12:11:22	12:11:26.8	0	5s	[+5]	55°	49°
50	Tmp	142	3.135	12:17:22	12:17:21.7	0	0s	0	10°	49°
51	Tmp	144	3.942	12:19:02	12:18:59.3	0	3s	-3	40°	51°
52	Tmp	146	4.625	12:20:34	12:20:25.3	0	9s	-9	64°	51°

PC	Tp	Trc	DistPC	Ideal	Passagem	Pen	Erro	Pontos	NoPC	AtePC
53	Tmp	148	6.210	12:24:01	12:23:51.5	0	10s	-10	63°	51°
54	Tmp	150	7.259	12:26:22	12:26:17.8	0	4s	-4	42°	50°
55	Tmp	152	7.655	12:27:15	12:26:58.9	0	16s	-16	66°	50°
56	Tmp	154	8.215	12:28:26	12:28:10.9	0	15s	-15	65°	50°
57	Tmp	156	8.700	12:29:33	12:29:15.0	0	18s	-18	68°	50°
58	Tmp	159	9.724	12:31:50	12:31:32.3	0	18s	-18	65°	51°
59	Tmp	161	10.685	12:34:00	12:33:41.1	0	19s	-19	61°	50°
60	Tmp	165	0.331	12:35:58	12:35:56.4	0	2s	-2	51°	50°
61	Tmp	173	1.724	12:39:32	12:39:32.1	0	0s	0	9°	51°
62	Tmp	178	3.305	12:43:58	12:43:51.5	0	7s	-7	48°	51°
63	Tmp	190	0.441	12:57:33	12:57:33.9	0	1s	+1	28°	51°
64	Tmp	197	2.005	13:01:27	13:01:23.8	0	3s	-3	33°	51°
65	Tmp	198	2.844	13:02:44	13:02:44.3	0	0s	0	8°	51°
66	Tmp	199	3.855	13:04:38	13:04:37.0	0	1s	-1	26°	51°
67	Tmp	200	4.460	13:05:40	13:05:43.9	0	4s	[+4]	48°	51°
68	Tmp	206	0.699	13:24:31	13:24:31.4	0	0s	0	17°	50°
69	Tmp	213	2.699	13:27:50	13:27:49.9	0	0s	0	10°	50°
70	Tmp	214	3.519	13:29:07	13:29:06.5	0	1s	-1	31°	49°
71	Tmp	215	4.580	13:30:40	13:30:41.3	0	1s	+1	27°	49°
72	Tmp	216	5.423	13:31:46	13:31:47.4	0	1s	+1	23°	49°

Num	57	Pen	0	PCZ	9	Total PP	367	Col. Final	49°
-----	----	-----	---	-----	---	----------	-----	------------	-----





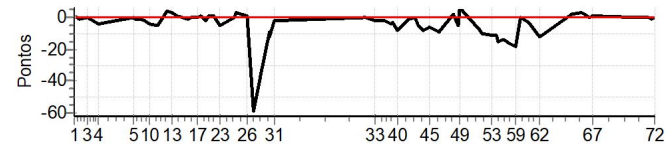
# PONTA GROSSA - PR - Mitsubishi MotorSports 2021

## Performance Individual

PC	Tp	Trc	DistPC	Ideal	Passagem	Pen	Erro	Pontos	NoPC	AtePC
N u m	58	58 / Marcio Antonio Marteloti / Thatiany Cristini Souza								
		Cat / NL / Largada TURISMO LIGHT / 58 / 09:18:00								
		Campo Largo-PR L200 TRITON 3.2 DIESEL A/T								
PC	Tp	Trc	DistPC	Ideal	Passagem	Pen	Erro	Pontos	NoPC	AtePC
1	Tmp	3	1.807	09:32:36	09:32:36.9	0	1s	+1	33°	30°
2	Tmp	3	3.512	09:34:53	09:34:52.3	0	1s	-1	35°	29°
3	Tmp	4	6.010	09:37:50	09:37:50.1	0	0s	0	12°	12°
4	Tmp	5	9.724	09:42:18	09:42:14.4	0	4s	-4	52°	24°
5	Tmp	8	0.459	09:57:05	09:57:05.2	0	0s	0	10°	19°
6	Tmp	8	0.939	09:57:53	09:57:52.5	0	1s	-1	29°	18°
7	Tmp	10	1.616	09:59:01	09:59:00.5	0	1s	-1	34°	20°
8	Tmp	11	2.312	09:59:57	09:59:56.3	0	1s	-1	37°	20°
9	Tmp	14	3.503	10:01:49	10:01:47.4	0	2s	-2	46°	23°
10	Tmp	19	4.607	10:03:44	10:03:40.5	0	4s	-4	57°	30°
11	Tmp	22	6.125	10:07:04	10:06:59.3	0	5s	-5	54°	35°
12	Tmp	29	0.731	10:10:57	10:11:01.3	0	4s	[+4]	55°	33°
13	Tmp	30	2.102	10:13:04	10:13:07.0	0	3s	[+3]	47°	34°
14	Tmp	32	3.427	10:15:16	10:15:17.4	0	1s	+1	28°	33°
15	Tmp	38	0.675	10:19:32	10:19:30.9	0	1s	-1	30°	33°
16	Tmp	40	1.276	10:20:43	10:20:43.0	0	0s	0	12°	30°
17	Tmp	44	2.603	10:23:36	10:23:36.0	0	0s	0	12°	27°
18	Tmp	46	3.211	10:24:41	10:24:41.7	0	1s	+1	27°	27°
19	Tmp	46	3.555	10:25:19	10:25:19.3	0	0s	0	9°	26°
20	Tmp	47	4.201	10:26:36	10:26:33.9	0	2s	-2	38°	24°
21	Tmp	51	4.843	10:28:12	10:28:13.3	0	1s	+1	11°	24°
22	Tmp	54	5.924	10:30:16	10:30:17.3	0	1s	+1	15°	24°
23	Tmp	57	0.339	10:33:08	10:33:02.9	0	5s	-5	39°	24°
24	Tmp	59	1.444	10:38:35	10:38:35.0	0	0s	0	8°	22°
25	Tmp	61	1.869	10:39:16	10:39:19.1	0	3s	[+3]	42°	22°
26	Tmp	68	5.034	10:44:00	10:44:00.9	0	1s	+1	22°	22°
27	Tmp	72	5.877	10:46:42	10:45:43.5	0	59s	-59	73°	43°
28	Tmp	75	0.252	10:50:05	10:49:30.9	0	34s	-34	71°	51°
29	Tmp	77	1.191	10:53:02	10:52:52.7	0	9s	-9	56°	51°
30	Tmp	78	1.375	10:53:26	10:53:14.4	0	12s	-12	62°	51°
31	Tmp	80	2.189	10:55:15	10:55:13.1	0	2s	-2	37°	51°
32	Tmp	85	0.429	11:32:51	11:32:51.1	0	0s	0	12°	50°
33	Tmp	91	2.020	11:36:58	11:36:55.9	0	2s	-2	23°	49°
34	Tmp	94	3.059	11:39:11	11:39:08.9	0	2s	-2	30°	49°
35	Tmp	94	3.422	11:39:55	11:39:52.9	0	2s	-2	33°	48°
36	Tmp	95	3.984	11:40:59	11:40:57.5	0	2s	-2	37°	47°
37	Tmp	96	4.511	11:42:04	11:42:00.8	0	3s	-3	37°	44°
38	Tmp	98	5.135	11:43:33	11:43:29.0	0	4s	-4	48°	45°
39	Tmp	101	5.534	11:44:35	11:44:32.5	0	3s	-3	40°	44°
40	Tmp	102	6.167	11:46:05	11:45:57.5	0	8s	-8	54°	44°
41	Tmp	108	0.434	11:51:07	11:51:06.5	0	1s	-1	28°	45°
42	Tmp	112	1.505	11:53:26	11:53:26.3	0	0s	0	16°	45°
43	Tmp	114	2.077	11:54:55	11:54:49.6	0	5s	-5	55°	45°
44	Tmp	116	2.747	11:56:41	11:56:33.1	0	8s	-8	67°	46°
45	Tmp	118	3.807	11:59:48	11:59:42.1	0	6s	-6	55°	46°
46	Tmp	122	4.844	12:03:36	12:03:27.2	0	9s	-9	55°	47°
47	Tmp	129	0.195	12:09:09	12:09:10.9	0	2s	[+2]	31°	47°
48	Tmp	130	0.826	12:11:07	12:11:02.2	0	5s	-5	44°	47°
49	Tmp	131	1.282	12:12:22	12:12:27.6	0	6s	[+6]	58°	47°
50	Tmp	142	3.135	12:18:22	12:18:16.9	0	5s	-5	55°	46°
51	Tmp	144	3.942	12:20:02	12:19:55.3	0	7s	-7	59°	49°
52	Tmp	146	4.625	12:21:34	12:21:24.5	0	10s	-10	67°	49°

PC	Tp	Trc	DistPC	Ideal	Passagem	Pen	Erro	Pontos	NoPC	AtePC
53	Tmp	148	6.210	12:25:01	12:24:49.7	0	11s	-11	64°	49°
54	Tmp	150	7.259	12:27:22	12:27:11.3	0	11s	-11	62°	49°
55	Tmp	152	7.655	12:28:15	12:28:00.3	0	15s	-15	64°	49°
56	Tmp	154	8.215	12:29:26	12:29:12.3	0	14s	-14	63°	49°
57	Tmp	156	8.700	12:30:33	12:30:19.2	0	14s	-14	61°	48°
58	Tmp	159	9.724	12:32:50	12:32:33.8	0	16s	-16	64°	48°
59	Tmp	161	10.685	12:35:00	12:34:42.1	0	18s	-18	59°	48°
60	Tmp	165	0.331	12:36:58	12:36:57.6	0	0s	0	11°	48°
61	Tmp	173	1.724	12:40:32	12:40:28.7	0	3s	-3	48°	50°
62	Tmp	178	3.305	12:44:58	12:44:46.1	0	12s	-12	56°	50°
63	Tmp	190	0.441	12:58:33	12:58:35.2	0	2s	[+2]	37°	50°
64	Tmp	197	2.005	13:02:27	13:02:29.7	0	3s	[+3]	32°	50°
65	Tmp	198	2.844	13:03:44	13:03:45.9	0	2s	[+2]	38°	50°
66	Tmp	199	3.855	13:05:38	13:05:38.1	0	0s	0	11°	50°
67	Tmp	200	4.460	13:06:40	13:06:41.3	0	1s	+1	23°	49°
68	Tmp	206	0.699	13:25:31	13:25:31.4	0	0s	0	16°	47°
69	Tmp	213	2.699	13:28:50	13:28:50.4	0	0s	0	9°	47°
70	Tmp	214	3.519	13:30:07	13:30:06.6	0	0s	0	11°	46°
71	Tmp	215	4.580	13:31:40	13:31:39.5	0	1s	-1	26°	48°
72	Tmp	216	5.423	13:32:46	13:32:46.1	0	0s	0	7°	48°

Num	58	Pen	0	PCZ	14	Total PP	347	Col. Final	48°
-----	----	-----	---	-----	----	----------	-----	------------	-----





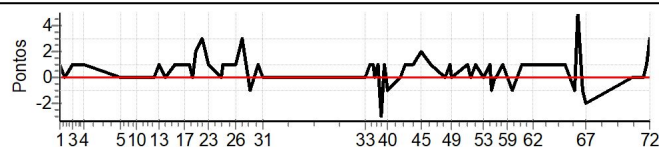
## PONTA GROSSA - PR - Mitsubishi MotorSports 2021

### Performance Individual

PC	Tp	Trc	DistPC	Ideal	Passagem	Pen	Erro	Pontos	NoPC	AtePC
<b>N</b> <b>u</b> <b>m</b>	<b>59</b>	59 / Jean Claude / Cleverson Lima								
		Cat / NL / Largada		TURISMO LIGHT / 59 / 09:19:00						
		Curitiba-PR			PAJERO TR4 5P 2.0L G 4X4 MT					
PC	Tp	Trc	DistPC	Ideal	Passagem	Pen	Erro	Pontos	NoPC	AtePC
1	Tmp	3	1.807	09:33:36	09:33:37.2	0	1s	[+1]	32°	29°
2	Tmp	3	3.512	09:35:53	09:35:53.2	0	0s	0	12°	13°
3	Tmp	4	6.010	09:38:50	09:38:50.6	0	1s	[+1]	33°	14°
4	Tmp	5	9.724	09:43:18	09:43:18.8	0	1s	+1	14°	9°
5	Tmp	8	0.459	09:58:05	09:58:05.4	0	0s	0	9°	5°
6	Tmp	8	0.939	09:58:53	09:58:53.2	0	0s	0	10°	1°
7	Tmp	10	1.616	10:00:01	10:00:01.3	0	0s	0	14°	1°
8	Tmp	11	2.312	10:00:57	10:00:57.2	0	0s	0	11°	1°
9	Tmp	14	3.503	10:02:49	10:02:48.6	0	0s	0	6°	1°
10	Tmp	19	4.607	10:04:44	10:04:43.8	0	0s	0	7°	1°
11	Tmp	22	6.125	10:08:04	10:08:04.0	0	0s	0	7°	1°
12	Tmp	29	0.731	10:11:57	10:11:57.1	0	0s	0	11°	1°
13	Tmp	30	2.102	10:14:04	10:14:04.6	0	1s	+1	28°	1°
14	Tmp	32	3.427	10:16:16	10:16:16.4	0	0s	0	8°	1°
15	Tmp	38	0.675	10:20:32	10:20:33.4	0	1s	+1	29°	1°
16	Tmp	40	1.276	10:21:43	10:21:43.5	0	1s	+1	33°	3°
17	Tmp	44	2.603	10:24:36	10:24:36.6	0	1s	+1	38°	3°
18	Tmp	46	3.211	10:25:41	10:25:41.8	0	1s	+1	26°	4°
19	Tmp	46	3.555	10:26:19	10:26:19.6	0	1s	+1	31°	5°
20	Tmp	47	4.201	10:27:36	10:27:36.4	0	0s	0	13°	4°
21	Tmp	51	4.843	10:29:12	10:29:13.9	0	2s	[+2]	27°	4°
22	Tmp	54	5.924	10:31:16	10:31:18.5	0	3s	[+3]	44°	4°
23	Tmp	57	0.339	10:34:08	10:34:08.5	0	1s	+1	15°	3°
24	Tmp	59	1.444	10:39:35	10:39:35.4	0	0s	0	7°	2°
25	Tmp	61	1.869	10:40:16	10:40:16.7	0	1s	+1	18°	2°
26	Tmp	68	5.034	10:45:00	10:45:00.7	0	1s	+1	21°	2°
27	Tmp	72	5.877	10:47:42	10:47:44.6	0	3s	[+3]	26°	2°
28	Tmp	75	0.252	10:51:05	10:51:04.5	0	1s	-1	28°	2°
29	Tmp	77	1.191	10:54:02	10:54:03.0	0	1s	+1	25°	2°
30	Tmp	78	1.375	10:54:26	10:54:26.8	0	1s	+1	22°	3°
31	Tmp	80	2.189	10:56:15	10:56:15.1	0	0s	0	8°	3°
32	Tmp	85	0.429	11:33:51	11:33:51.2	0	0s	0	11°	3°
33	Tmp	91	2.020	11:37:58	11:37:57.7	0	0s	0	7°	1°
34	Tmp	94	3.059	11:40:11	11:40:11.8	0	1s	+1	21°	1°
35	Tmp	94	3.422	11:40:55	11:40:56.0	0	1s	+1	17°	1°
36	Tmp	95	3.984	11:41:59	11:41:59.0	0	0s	0	7°	1°
37	Tmp	96	4.511	11:43:04	11:43:05.3	0	1s	+1	12°	1°
38	Tmp	98	5.135	11:44:33	11:44:30.5	0	3s	-3	43°	3°
39	Tmp	101	5.534	11:45:35	11:45:35.9	0	1s	+1	21°	3°
40	Tmp	102	6.167	11:47:05	11:47:04.4	0	1s	-1	15°	4°
41	Tmp	108	0.434	11:52:07	11:52:07.3	0	0s	0	10°	4°
42	Tmp	112	1.505	11:54:26	11:54:27.1	0	1s	+1	37°	4°
43	Tmp	114	2.077	11:55:55	11:55:55.7	0	1s	+1	21°	2°
44	Tmp	116	2.747	11:57:41	11:57:42.4	0	1s	+1	22°	2°
45	Tmp	118	3.807	12:00:48	12:00:50.4	0	2s	[+2]	27°	3°
46	Tmp	122	4.844	12:04:36	12:04:37.2	0	1s	+1	18°	2°
47	Tmp	129	0.195	12:10:09	12:10:09.0	0	0s	0	7°	2°
48	Tmp	130	0.826	12:12:07	12:12:08.2	0	1s	+1	14°	2°
49	Tmp	131	1.282	12:13:22	12:13:22.3	0	0s	0	7°	2°
50	Tmp	142	3.135	12:19:22	12:19:22.8	0	1s	+1	22°	2°
51	Tmp	144	3.942	12:21:02	12:21:01.8	0	0s	0	8°	1°
52	Tmp	146	4.625	12:22:34	12:22:34.9	0	1s	+1	17°	1°

PC	Tp	Trc	DistPC	Ideal	Passagem	Pen	Erro	Pontos	NoPC	AtePC
53	Tmp	148	6.210	12:26:01	12:26:00.8	0	0s	0	7°	1°
54	Tmp	150	7.259	12:28:22	12:28:23.0	0	1s	+1	18°	1°
55	Tmp	152	7.655	12:29:15	12:29:14.0	0	1s	-1	9°	1°
56	Tmp	154	8.215	12:30:26	12:30:26.1	0	0s	0	7°	1°
57	Tmp	156	8.700	12:31:33	12:31:32.6	0	0s	0	6°	1°
58	Tmp	159	9.724	12:33:50	12:33:50.9	0	1s	+1	12°	1°
59	Tmp	161	10.685	12:36:00	12:36:00.3	0	0s	0	2°	1°
60	Tmp	165	0.331	12:37:58	12:37:56.7	0	1s	-1	36°	1°
61	Tmp	173	1.724	12:41:32	12:41:32.5	0	1s	+1	25°	1°
62	Tmp	178	3.305	12:45:58	12:45:59.3	0	1s	+1	9°	1°
63	Tmp	190	0.441	12:59:33	12:59:33.5	0	1s	+1	27°	1°
64	Tmp	197	2.005	13:03:27	13:03:26.5	0	1s	-1	16°	1°
65	Tmp	198	2.844	13:04:44	13:04:49.2	0	5s	[+5]	51°	1°
66	Tmp	199	3.855	13:06:38	13:06:36.7	0	1s	-1	25°	1°
67	Tmp	200	4.460	13:07:40	13:07:37.6	0	2s	-2	34°	1°
68	Tmp	206	0.699	13:26:31	13:26:30.6	0	0s	0	15°	1°
69	Tmp	213	2.699	13:29:50	13:29:50.1	0	0s	0	8°	1°
70	Tmp	214	3.519	13:31:07	13:31:07.2	0	0s	0	10°	1°
71	Tmp	215	4.580	13:32:40	13:32:40.8	0	1s	+1	25°	1°
72	Tmp	216	5.423	13:33:46	13:33:49.3	0	3s	[+3]	45°	1°

Num	59	Pen	0	PCZ	27	Total PP	40	Col. Final	1°
-----	----	-----	---	-----	----	----------	----	------------	----





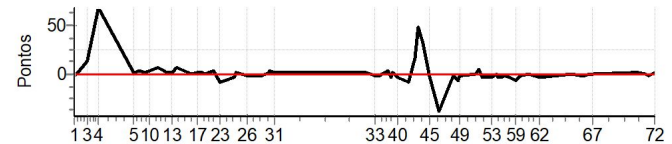
# PONTA GROSSA - PR - Mitsubishi MotorSports 2021

## Performance Individual

PC	Tp	Trc	DistPC	Ideal	Passagem	Pen	Erro	Pontos	NoPC	AtePC
N u m	60	60 / João Batista Matos / Irene Froese Matos								
		Cat / NL / Largada		TURISMO LIGHT / 60 / 09:20:00						
		Curitiba-PR			L200 TRITON SPORT HPE 2.4 D 4X4					
PC	Tp	Trc	DistPC	Ideal	Passagem	Pen	Erro	Pontos	NoPC	AtePC
1	Tmp	3	1.807	09:34:36	09:34:35.4	0	1s	-1	31°	66°
2	Tmp	3	3.512	09:36:53	09:36:56.0	0	3s	+3	50°	37°
3	Tmp	4	6.010	09:39:50	09:40:03.4	0	13s	[+13]	67°	47°
4	Tmp	5	9.724	09:44:18	09:45:25.7	0	1m08s	[+68]	76°	60°
5	Tmp	8	0.459	09:59:05	09:59:05.9	0	1s	+1	26°	58°
6	Tmp	8	0.939	09:59:53	09:59:55.4	0	2s	+2	42°	54°
7	Tmp	10	1.616	10:01:01	10:01:05.3	0	4s	+4	50°	50°
8	Tmp	11	2.312	10:01:57	10:01:59.8	0	3s	+3	51°	47°
9	Tmp	14	3.503	10:03:49	10:03:50.6	0	2s	+2	45°	46°
10	Tmp	19	4.607	10:05:44	10:05:46.7	0	3s	+3	52°	46°
11	Tmp	22	6.125	10:09:04	10:09:10.0	0	6s	[+6]	59°	42°
12	Tmp	29	0.731	10:12:57	10:12:58.9	0	2s	+2	38°	42°
13	Tmp	30	2.102	10:15:04	10:15:06.3	0	2s	+2	41°	39°
14	Tmp	32	3.427	10:17:16	10:17:22.1	0	6s	[+6]	63°	43°
15	Tmp	38	0.675	10:21:32	10:21:32.8	0	1s	+1	28°	40°
16	Tmp	40	1.276	10:22:43	10:22:42.7	0	0s	0	11°	39°
17	Tmp	44	2.603	10:25:36	10:25:37.0	0	1s	+1	37°	38°
18	Tmp	46	3.211	10:26:41	10:26:43.1	0	2s	+2	46°	37°
19	Tmp	46	3.555	10:27:19	10:27:21.2	0	2s	+2	42°	37°
20	Tmp	47	4.201	10:28:36	10:28:36.2	0	0s	0	12°	37°
21	Tmp	51	4.843	10:30:12	10:30:14.4	0	2s	+2	26°	36°
22	Tmp	54	5.924	10:32:16	10:32:20.1	0	4s	+4	51°	37°
23	Tmp	57	0.339	10:35:08	10:35:00.0	0	8s	-8	52°	37°
24	Tmp	59	1.444	10:40:35	10:40:32.2	0	3s	-3	39°	36°
25	Tmp	61	1.869	10:41:16	10:41:18.4	0	2s	+2	33°	34°
26	Tmp	68	5.034	10:46:00	10:45:59.3	0	1s	-1	20°	32°
27	Tmp	72	5.877	10:48:42	10:48:41.1	0	1s	-1	14°	25°
28	Tmp	75	0.252	10:52:05	10:52:03.5	0	2s	-2	40°	25°
29	Tmp	77	1.191	10:55:02	10:55:04.0	0	2s	+2	38°	26°
30	Tmp	78	1.375	10:55:26	10:55:29.1	0	3s	+3	44°	27°
31	Tmp	80	2.189	10:57:15	10:57:16.1	0	1s	+1	24°	24°
32	Tmp	85	0.429	11:34:51	11:34:51.7	0	1s	+1	30°	24°
33	Tmp	91	2.020	11:38:58	11:38:56.4	0	2s	-2	22°	23°
34	Tmp	94	3.059	11:41:11	11:41:09.6	0	1s	-1	20°	23°
35	Tmp	94	3.422	11:41:55	11:41:55.0	0	0s	0	3°	23°
36	Tmp	95	3.984	11:42:59	11:43:01.2	0	2s	+2	36°	22°
37	Tmp	96	4.511	11:44:04	11:44:07.3	0	3s	+3	36°	20°
38	Tmp	98	5.135	11:45:33	11:45:30.3	0	3s	-3	42°	21°
39	Tmp	101	5.534	11:46:35	11:46:36.3	0	1s	+1	20°	21°
40	Tmp	102	6.167	11:48:05	11:48:00.8	0	4s	-4	37°	23°
41	Tmp	108	0.434	11:53:07	11:52:59.2	0	8s	-8	63°	23°
42	Tmp	112	1.505	11:55:26	11:55:42.2	0	16s	[+16]	72°	23°
43	Tmp	114	2.077	11:56:55	11:57:42.6	0	48s	[+48]	75°	25°
44	Tmp	116	2.747	11:58:41	11:59:13.3	0	32s	[+32]	73°	26°
45	Tmp	118	3.807	12:01:48	12:01:47.5	0	1s	-1	20°	26°
46	Tmp	122	4.844	12:05:36	12:04:57.9	0	38s	-38	72°	35°
47	Tmp	129	0.195	12:11:09	12:11:07.8	0	1s	-1	24°	35°
48	Tmp	130	0.826	12:13:07	12:13:00.3	0	7s	-7	52°	35°
49	Tmp	131	1.282	12:14:22	12:14:19.7	0	2s	-2	30°	35°
50	Tmp	142	3.135	12:20:22	12:20:22.3	0	0s	0	9°	35°
51	Tmp	144	3.942	12:22:02	12:22:06.6	0	5s	[+5]	53°	35°
52	Tmp	146	4.625	12:23:34	12:23:29.7	0	4s	-4	45°	35°

PC	Tp	Trc	DistPC	Ideal	Passagem	Pen	Erro	Pontos	NoPC	AtePC
53	Tmp	148	6.210	12:27:01	12:26:57.2	0	4s	-4	40°	35°
54	Tmp	150	7.259	12:29:22	12:29:22.3	0	0s	0	5°	35°
55	Tmp	152	7.655	12:30:15	12:30:12.1	0	3s	-3	23°	34°
56	Tmp	154	8.215	12:31:26	12:31:21.8	0	4s	-4	42°	33°
57	Tmp	156	8.700	12:32:33	12:32:31.2	0	2s	-2	29°	33°
58	Tmp	159	9.724	12:34:50	12:34:46.9	0	3s	-3	31°	32°
59	Tmp	161	10.685	12:37:00	12:36:54.3	0	6s	-6	41°	33°
60	Tmp	165	0.331	12:38:58	12:38:57.0	0	1s	-1	35°	31°
61	Tmp	173	1.724	12:42:32	12:42:32.3	0	0s	0	8°	32°
62	Tmp	178	3.305	12:46:58	12:46:55.1	0	3s	-3	24°	31°
63	Tmp	190	0.441	13:00:33	13:00:33.2	0	0s	0	8°	30°
64	Tmp	197	2.005	13:04:27	13:04:25.3	0	2s	-2	24°	30°
65	Tmp	198	2.844	13:05:44	13:05:43.5	0	1s	-1	25°	29°
66	Tmp	199	3.855	13:07:38	13:07:37.9	0	0s	0	10°	29°
67	Tmp	200	4.460	13:08:40	13:08:40.0	0	0s	0	8°	29°
68	Tmp	206	0.699	13:27:31	13:27:31.8	0	1s	+1	46°	28°
69	Tmp	213	2.699	13:30:50	13:30:49.9	0	0s	0	7°	27°
70	Tmp	214	3.519	13:32:07	13:32:06.3	0	1s	-1	30°	26°
71	Tmp	215	4.580	13:33:40	13:33:39.8	0	0s	0	6°	25°
72	Tmp	216	5.423	13:34:46	13:34:47.2	0	1s	+1	22°	25°

Num	60	Pen	0	PCZ	11	Total PP	168	Col. Final	25°
-----	----	-----	---	-----	----	----------	-----	------------	-----





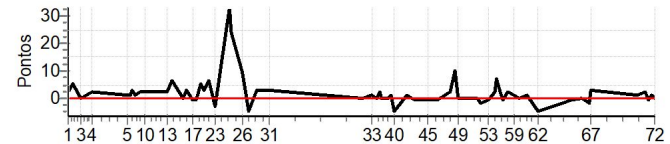
# PONTA GROSSA - PR - Mitsubishi MotorSports 2021

## Performance Individual

PC	Tp	Trc	DistPC	Ideal	Passagem	Pen	Erro	Pontos	NoPC	AtePC
<b>N</b> <b>u</b> <b>m</b>	<b>61</b>	61 / Leandro Figueiredo Ortiz / Marcela Alexandre Gomes								
		Cat / NL / Largada		TURISMO LIGHT / 61 / 09:21:00						
		Curitiba-PR			PAJERO TR4 5P 4CIL2.0L G 4X4MT					
PC	Tp	Trc	DistPC	Ideal	Passagem	Pen	Erro	Pontos	NoPC	AtePC
1	Tmp	3	1.807	09:35:36	09:35:38.4	0	2s	+2	44°	38°
2	Tmp	3	3.512	09:37:53	09:37:58.3	0	5s	[+5]	59°	47°
3	Tmp	4	6.010	09:40:50	09:40:50.4	0	0s	0	11°	30°
4	Tmp	5	9.724	09:45:18	09:45:20.2	0	2s	+2	23°	20°
5	Tmp	8	0.459	10:00:05	10:00:06.4	0	1s	+1	25°	20°
6	Tmp	8	0.939	10:00:53	10:00:54.4	0	1s	+1	28°	20°
7	Tmp	10	1.616	10:02:01	10:02:04.2	0	3s	+3	46°	33°
8	Tmp	11	2.312	10:02:57	10:02:58.4	0	1s	+1	36°	29°
9	Tmp	14	3.503	10:04:49	10:04:51.0	0	2s	+2	44°	29°
10	Tmp	19	4.607	10:06:44	10:06:46.3	0	2s	+2	43°	31°
11	Tmp	22	6.125	10:10:04	10:10:06.2	0	2s	+2	26°	28°
12	Tmp	29	0.731	10:13:57	10:13:58.7	0	2s	+2	37°	27°
13	Tmp	30	2.102	10:16:04	10:16:06.1	0	2s	+2	40°	30°
14	Tmp	32	3.427	10:18:16	10:18:22.2	0	6s	[+6]	62°	32°
15	Tmp	38	0.675	10:22:32	10:22:32.3	0	0s	0	7°	30°
16	Tmp	40	1.276	10:23:43	10:23:45.8	0	3s	+3	52°	32°
17	Tmp	44	2.603	10:26:36	10:26:35.2	0	1s	-1	36°	32°
18	Tmp	46	3.211	10:27:41	10:27:40.2	0	1s	-1	25°	30°
19	Tmp	46	3.555	10:28:19	10:28:19.6	0	1s	+1	30°	29°
20	Tmp	47	4.201	10:29:36	10:29:40.7	0	5s	+5	58°	33°
21	Tmp	51	4.843	10:31:12	10:31:15.2	0	3s	+3	40°	32°
22	Tmp	54	5.924	10:33:16	10:33:21.8	0	6s	[+6]	62°	33°
23	Tmp	57	0.339	10:36:08	10:36:05.2	0	3s	-3	28°	30°
24	Tmp	59	1.444	10:41:35	10:42:08.4	0	33s	[+33]	73°	29°
25	Tmp	61	1.869	10:42:16	10:42:39.9	0	24s	[+24]	73°	30°
26	Tmp	68	5.034	10:47:00	10:47:09.3	0	9s	[+9]	64°	31°
27	Tmp	72	5.877	10:49:42	10:49:36.7	0	5s	-5	31°	27°
28	Tmp	75	0.252	10:53:05	10:53:08.0	0	3s	+3	49°	28°
29	Tmp	77	1.191	10:56:02	10:56:05.0	0	3s	+3	44°	29°
30	Tmp	78	1.375	10:56:26	10:56:29.1	0	3s	+3	43°	29°
31	Tmp	80	2.189	10:58:15	10:58:17.8	0	3s	+3	41°	28°
32	Tmp	85	0.429	11:35:51	11:35:51.3	0	0s	0	10°	28°
33	Tmp	91	2.020	11:39:58	11:39:59.3	0	1s	+1	14°	25°
34	Tmp	94	3.059	11:42:11	11:42:11.0	0	0s	0	8°	25°
35	Tmp	94	3.422	11:42:55	11:42:57.0	0	2s	+2	32°	24°
36	Tmp	95	3.984	11:43:59	11:43:59.0	0	0s	0	6°	23°
37	Tmp	96	4.511	11:45:04	11:45:04.4	0	0s	0	1°	21°
38	Tmp	98	5.135	11:46:33	11:46:33.2	0	0s	0	10°	20°
39	Tmp	101	5.534	11:47:35	11:47:36.4	0	1s	+1	19°	20°
40	Tmp	102	6.167	11:49:05	11:49:00.4	0	5s	-5	44°	21°
41	Tmp	108	0.434	11:54:07	11:54:08.0	0	1s	+1	27°	18°
42	Tmp	112	1.505	11:56:26	11:56:25.6	0	0s	0	15°	17°
43	Tmp	114	2.077	11:57:55	11:57:54.0	0	1s	-1	20°	16°
44	Tmp	116	2.747	11:59:41	11:59:40.2	0	1s	-1	21°	16°
45	Tmp	118	3.807	12:02:48	12:02:47.5	0	1s	-1	19°	16°
46	Tmp	122	4.844	12:06:36	12:06:34.7	0	1s	-1	17°	15°
47	Tmp	129	0.195	12:12:09	12:12:11.4	0	2s	+2	30°	15°
48	Tmp	130	0.826	12:14:07	12:14:17.0	0	10s	[+10]	61°	16°
49	Tmp	131	1.282	12:15:22	12:15:21.7	0	0s	0	6°	14°
50	Tmp	142	3.135	12:21:22	12:21:22.0	0	0s	0	8°	14°
51	Tmp	144	3.942	12:23:02	12:23:01.7	0	0s	0	7°	14°
52	Tmp	146	4.625	12:24:34	12:24:32.5	0	2s	-2	28°	14°

PC	Tp	Trc	DistPC	Ideal	Passagem	Pen	Erro	Pontos	NoPC	AtePC
53	Tmp	148	6.210	12:28:01	12:28:00.4	0	1s	-1	17°	14°
54	Tmp	150	7.259	12:30:22	12:30:23.7	0	2s	+2	28°	14°
55	Tmp	152	7.655	12:31:15	12:31:22.3	0	7s	[+7]	47°	15°
56	Tmp	154	8.215	12:32:26	12:32:29.3	0	3s	+3	30°	15°
57	Tmp	156	8.700	12:33:33	12:33:31.7	0	1s	-1	20°	15°
58	Tmp	159	9.724	12:35:50	12:35:52.2	0	2s	+2	22°	15°
59	Tmp	161	10.685	12:38:00	12:38:01.0	0	1s	+1	12°	15°
60	Tmp	165	0.331	12:39:58	12:39:57.9	0	0s	0	10°	15°
61	Tmp	173	1.724	12:43:32	12:43:33.4	0	1s	+1	24°	13°
62	Tmp	178	3.305	12:47:58	12:47:53.2	0	5s	-5	42°	13°
63	Tmp	190	0.441	13:01:33	13:01:32.0	0	1s	-1	26°	13°
64	Tmp	197	2.005	13:05:27	13:05:27.2	0	0s	0	5°	11°
65	Tmp	198	2.844	13:06:44	13:06:43.2	0	1s	-1	24°	12°
66	Tmp	199	3.855	13:08:38	13:08:36.5	0	2s	-2	38°	12°
67	Tmp	200	4.460	13:09:40	13:09:43.2	0	3s	+3	43°	12°
68	Tmp	206	0.699	13:28:31	13:28:32.2	0	1s	+1	45°	13°
69	Tmp	213	2.699	13:31:50	13:31:51.6	0	2s	+2	43°	13°
70	Tmp	214	3.519	13:33:07	13:33:06.5	0	1s	-1	29°	12°
71	Tmp	215	4.580	13:34:40	13:34:41.2	0	1s	+1	24°	12°
72	Tmp	216	5.423	13:35:46	13:35:46.4	0	0s	0	6°	11°

Num	61	Pen	0	PCZ	14	Total PP	100	Col. Final	11°
-----	----	-----	---	-----	----	----------	-----	------------	-----







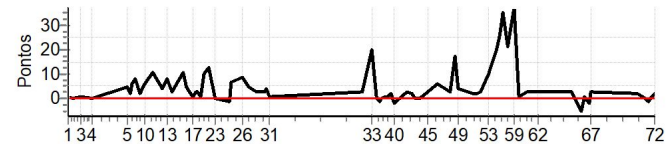
# PONTA GROSSA - PR - Mitsubishi MotorSports 2021

## Performance Individual

PC	Tp	Trc	DistPC	Ideal	Passagem	Pen	Erro	Pontos	NoPC	AtePC
N u m	62	62 / Manoel Odario Couto Gestal Jr / Gabrieli Aoki Gestal								
		Cat / NL / Largada		TURISMO LIGHT / 62 / 09:22:00						
		Porto Uniao-SC				L200 TRITON SAVANA				
PC	Tp	Trc	DistPC	Ideal	Passagem	Pen	Erro	Pontos	NoPC	AtePC
1	Tmp	3	1.807	09:36:36	09:36:37.3	0	1s	+1	30°	28°
2	Tmp	3	3.512	09:38:53	09:38:53.4	0	0s	0	11°	12°
3	Tmp	4	6.010	09:41:50	09:41:50.6	0	1s	+1	32°	13°
4	Tmp	5	9.724	09:46:18	09:46:18.2	0	0s	0	4°	3°
5	Tmp	8	0.459	10:01:05	10:01:10.3	0	5s	+5	59°	8°
6	Tmp	8	0.939	10:01:53	10:01:55.0	0	2s	+2	41°	12°
7	Tmp	10	1.616	10:03:01	10:03:07.0	0	6s	+6	53°	34°
8	Tmp	11	2.312	10:03:57	10:04:04.7	0	8s	+8	58°	38°
9	Tmp	14	3.503	10:05:49	10:05:51.4	0	2s	+2	43°	37°
10	Tmp	19	4.607	10:07:44	10:07:50.4	0	6s	+6	60°	41°
11	Tmp	22	6.125	10:11:04	10:11:15.2	0	11s	+11	65°	41°
12	Tmp	29	0.731	10:14:57	10:15:00.7	0	4s	+4	54°	41°
13	Tmp	30	2.102	10:17:04	10:17:12.0	0	8s	+8	58°	45°
14	Tmp	32	3.427	10:19:16	10:19:19.1	0	3s	+3	51°	45°
15	Tmp	38	0.675	10:23:32	10:23:42.9	0	11s	+11	64°	46°
16	Tmp	40	1.276	10:24:43	10:24:48.1	0	5s	+5	60°	47°
17	Tmp	44	2.603	10:27:36	10:27:37.3	0	1s	+1	35°	46°
18	Tmp	46	3.211	10:28:41	10:28:44.2	0	3s	+3	55°	46°
19	Tmp	46	3.555	10:29:19	10:29:22.1	0	3s	+3	54°	46°
20	Tmp	47	4.201	10:30:36	10:30:36.8	0	1s	+1	25°	45°
21	Tmp	51	4.843	10:32:12	10:32:22.1	0	10s	+10	68°	45°
22	Tmp	54	5.924	10:34:16	10:34:29.4	0	13s	+13	72°	47°
23	Tmp	57	0.339	10:37:08	10:37:07.7	0	0s	0	6°	46°
24	Tmp	59	1.444	10:42:35	10:42:34.2	0	1s	-1	18°	45°
25	Tmp	61	1.869	10:43:16	10:43:22.5	0	7s	+7	59°	45°
26	Tmp	68	5.034	10:48:00	10:48:08.6	0	9s	+9	63°	46°
27	Tmp	72	5.877	10:50:42	10:50:47.4	0	5s	+5	30°	42°
28	Tmp	75	0.252	10:54:05	10:54:08.0	0	3s	+3	48°	42°
29	Tmp	77	1.191	10:57:02	10:57:05.3	0	3s	+3	43°	43°
30	Tmp	78	1.375	10:57:26	10:57:29.8	0	4s	+4	52°	43°
31	Tmp	80	2.189	10:59:15	10:59:15.5	0	1s	+1	23°	40°
32	Tmp	85	0.429	11:36:51	11:36:53.8	0	3s	+3	52°	40°
33	Tmp	91	2.020	11:40:58	11:41:17.7	0	20s	[+20]	48°	40°
34	Tmp	94	3.059	11:43:11	11:43:11.3	0	0s	0	7°	40°
35	Tmp	94	3.422	11:43:55	11:43:53.6	0	1s	-1	16°	39°
36	Tmp	95	3.984	11:44:59	11:44:59.1	0	0s	0	5°	38°
37	Tmp	96	4.511	11:46:04	11:46:05.3	0	1s	+1	11°	37°
38	Tmp	98	5.135	11:47:33	11:47:33.8	0	1s	+1	20°	34°
39	Tmp	101	5.534	11:48:35	11:48:36.9	0	2s	+2	35°	34°
40	Tmp	102	6.167	11:50:05	11:50:03.3	0	2s	-2	20°	34°
41	Tmp	108	0.434	11:55:07	11:55:09.8	0	3s	+3	55°	33°
42	Tmp	112	1.505	11:57:26	11:57:28.3	0	2s	+2	48°	33°
43	Tmp	114	2.077	11:58:55	11:58:55.4	0	0s	0	7°	33°
44	Tmp	116	2.747	12:00:41	12:00:41.4	0	0s	0	6°	32°
45	Tmp	118	3.807	12:03:48	12:03:50.8	0	3s	+3	38°	33°
46	Tmp	122	4.844	12:07:36	12:07:41.7	0	6s	+6	47°	33°
47	Tmp	129	0.195	12:13:09	12:13:11.7	0	3s	+3	42°	33°
48	Tmp	130	0.826	12:15:07	12:15:23.9	0	17s	[+17]	68°	34°
49	Tmp	131	1.282	12:16:22	12:16:26.0	0	4s	+4	49°	33°
50	Tmp	142	3.135	12:22:22	12:22:23.8	0	2s	+2	37°	33°
51	Tmp	144	3.942	12:24:02	12:24:03.8	0	2s	+2	31°	33°
52	Tmp	146	4.625	12:25:34	12:25:37.3	0	3s	+3	39°	32°

PC	Tp	Trc	DistPC	Ideal	Passagem	Pen	Erro	Pontos	NoPC	AtePC
53	Tmp	148	6.210	12:29:01	12:29:10.9	0	10s	+10	62°	33°
54	Tmp	150	7.259	12:31:22	12:31:39.8	0	18s	[+18]	69°	34°
55	Tmp	152	7.655	12:32:15	12:32:35.1	0	20s	[+20]	69°	36°
56	Tmp	154	8.215	12:33:26	12:33:52.3	0	26s	[+26]	70°	36°
57	Tmp	156	8.700	12:34:33	12:35:08.2	0	35s	[+35]	71°	36°
58	Tmp	159	9.724	12:36:50	12:37:10.6	0	21s	[+21]	66°	37°
59	Tmp	161	10.685	12:39:00	12:39:37.4	0	37s	[+37]	67°	39°
60	Tmp	165	0.331	12:40:58	12:40:59.2	0	1s	+1	34°	39°
61	Tmp	173	1.724	12:44:32	12:44:35.2	0	3s	+3	47°	38°
62	Tmp	178	3.305	12:48:58	12:49:00.8	0	3s	+3	23°	38°
63	Tmp	190	0.441	13:02:33	13:02:36.0	0	3s	+3	43°	37°
64	Tmp	197	2.005	13:06:27	13:06:22.5	0	5s	-5	48°	37°
65	Tmp	198	2.844	13:07:44	13:07:45.3	0	1s	+1	23°	37°
66	Tmp	199	3.855	13:09:38	13:09:35.8	0	2s	-2	37°	37°
67	Tmp	200	4.460	13:10:40	13:10:42.9	0	3s	+3	42°	37°
68	Tmp	206	0.699	13:29:31	13:29:33.0	0	2s	+2	59°	36°
69	Tmp	213	2.699	13:32:50	13:32:49.9	0	0s	0	6°	36°
70	Tmp	214	3.519	13:34:07	13:34:06.1	0	1s	-1	28°	35°
71	Tmp	215	4.580	13:35:40	13:35:41.1	0	1s	+1	23°	33°
72	Tmp	216	5.423	13:36:46	13:36:47.8	0	2s	+2	36°	33°

Num	62	Pen	0	PCZ	8	Total PP	212	Col. Final	33°
-----	----	-----	---	-----	---	----------	-----	------------	-----





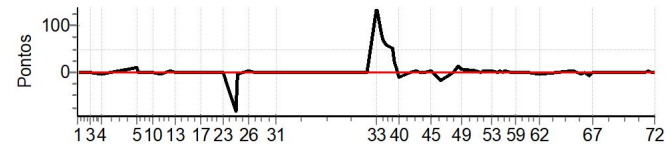
# PONTA GROSSA - PR - Mitsubishi MotorSports 2021

## Performance Individual

PC	Tp	Trc	DistPC	Ideal	Passagem	Pen	Erro	Pontos	NoPC	AtePC
N u m	63	63 / Marcos Augusto Schneider / Keli Cristina Schneider								
		Cat / NL / Largada		TURISMO LIGHT / 63 / 09:23:00						
		Novo Hamburgo-RS				OUTLANDER 3.0 4X4 AT TOP				
PC	Tp	Trc	DistPC	Ideal	Passagem	Pen	Erro	Pontos	NoPC	AtePC
1	Tmp	3	1.807	09:37:36	09:37:37.1	0	1s	+1	29°	27°
2	Tmp	3	3.512	09:39:53	09:39:53.1	0	0s	0	10°	11°
3	Tmp	4	6.010	09:42:50	09:42:50.1	0	0s	0	10°	5°
4	Tmp	5	9.724	09:47:18	09:47:15.8	0	2s	-2	22°	8°
5	Tmp	8	0.459	10:02:05	10:02:16.1	0	11s	+11	68°	13°
6	Tmp	8	0.939	10:02:53	10:02:55.8	0	3s	+3	50°	21°
7	Tmp	10	1.616	10:04:01	10:04:03.3	0	2s	+2	40°	26°
8	Tmp	11	2.312	10:04:57	10:04:58.4	0	1s	+1	35°	27°
9	Tmp	14	3.503	10:06:49	10:06:49.4	0	0s	0	5°	22°
10	Tmp	19	4.607	10:08:44	10:08:45.8	0	2s	+2	42°	24°
11	Tmp	22	6.125	10:12:04	10:12:03.4	0	1s	-1	15°	16°
12	Tmp	29	0.731	10:15:57	10:16:03.4	0	6s	+6	59°	19°
13	Tmp	30	2.102	10:18:04	10:18:04.8	0	1s	+1	27°	19°
14	Tmp	32	3.427	10:20:16	10:20:18.4	0	2s	+2	43°	23°
15	Tmp	38	0.675	10:24:32	10:24:34.8	0	3s	+3	49°	26°
16	Tmp	40	1.276	10:25:43	10:25:43.0	0	0s	0	10°	25°
17	Tmp	44	2.603	10:28:36	10:28:36.4	0	0s	0	11°	22°
18	Tmp	46	3.211	10:29:41	10:29:43.0	0	2s	+2	45°	22°
19	Tmp	46	3.555	10:30:19	10:30:20.2	0	1s	+1	29°	22°
20	Tmp	47	4.201	10:31:36	10:31:36.1	0	0s	0	11°	20°
21	Tmp	51	4.843	10:33:12	10:33:14.7	0	3s	+3	39°	20°
22	Tmp	54	5.924	10:35:16	10:35:18.8	0	3s	+3	43°	22°
23	Tmp	57	0.339	10:38:08	10:38:08.2	0	0s	0	5°	18°
24	Tmp	59	1.444	10:43:35	10:42:13.8	0	1m21s	-81	77°	52°
25	Tmp	61	1.869	10:44:16	10:44:13.6	0	2s	-2	32°	52°
26	Tmp	68	5.034	10:49:00	10:49:04.1	0	4s	+4	53°	52°
27	Tmp	72	5.877	10:51:42	10:51:43.3	0	1s	+1	13°	50°
28	Tmp	75	0.252	10:55:05	10:55:05.4	0	0s	0	11°	49°
29	Tmp	77	1.191	10:58:02	10:58:02.2	0	0s	0	4°	49°
30	Tmp	78	1.375	10:58:26	10:58:27.0	0	1s	+1	21°	49°
31	Tmp	80	2.189	11:00:15	11:00:15.8	0	1s	+1	22°	49°
32	Tmp	85	0.429	11:37:51	11:37:52.4	0	1s	+1	29°	48°
33	Tmp	91	2.020	11:41:58	11:44:17.2	0	2m19s	[+139]	75°	46°
34	Tmp	94	3.059	11:44:11	11:45:36.2	0	1m25s	[+85]	68°	45°
35	Tmp	94	3.422	11:44:55	11:46:03.6	0	1m09s	[+69]	68°	44°
36	Tmp	95	3.984	11:45:59	11:46:59.0	0	1m00s	[+60]	68°	46°
37	Tmp	96	4.511	11:47:04	11:48:01.3	0	57s	[+57]	66°	49°
38	Tmp	98	5.135	11:48:33	11:49:26.0	0	53s	[+53]	65°	51°
39	Tmp	101	5.534	11:49:35	11:50:01.4	0	26s	[+26]	63°	52°
40	Tmp	102	6.167	11:51:05	11:50:55.4	0	10s	-10	58°	52°
41	Tmp	108	0.434	11:56:07	11:56:09.8	0	3s	+3	54°	52°
42	Tmp	112	1.505	11:58:26	11:58:32.1	0	6s	+6	62°	53°
43	Tmp	114	2.077	11:59:55	11:59:56.0	0	1s	+1	19°	52°
44	Tmp	116	2.747	12:01:41	12:01:43.0	0	2s	+2	31°	51°
45	Tmp	118	3.807	12:04:48	12:04:52.1	0	4s	+4	44°	51°
46	Tmp	122	4.844	12:08:36	12:08:22.4	0	14s	-14	63°	52°
47	Tmp	129	0.195	12:14:09	12:14:11.0	0	2s	+2	29°	52°
48	Tmp	130	0.826	12:16:07	12:16:21.3	0	14s	[+14]	66°	51°
49	Tmp	131	1.282	12:17:22	12:17:29.6	0	8s	+8	62°	51°
50	Tmp	142	3.135	12:23:22	12:23:26.7	0	5s	+5	54°	51°
51	Tmp	144	3.942	12:25:02	12:25:04.7	0	3s	+3	39°	50°
52	Tmp	146	4.625	12:26:34	12:26:38.3	0	4s	+4	44°	50°

PC	Tp	Trc	DistPC	Ideal	Passagem	Pen	Erro	Pontos	NoPC	AtePC
53	Tmp	148	6.210	12:30:01	12:30:05.1	0	4s	+4	39°	50°
54	Tmp	150	7.259	12:32:22	12:32:25.4	0	3s	+3	33°	48°
55	Tmp	152	7.655	12:33:15	12:33:21.4	0	6s	+6	40°	47°
56	Tmp	154	8.215	12:34:26	12:34:26.3	0	0s	0	6°	47°
57	Tmp	156	8.700	12:35:33	12:35:36.9	0	4s	+4	44°	47°
58	Tmp	159	9.724	12:37:50	12:37:53.3	0	3s	+3	30°	47°
59	Tmp	161	10.685	12:40:00	12:40:02.9	0	3s	+3	26°	46°
60	Tmp	165	0.331	12:41:58	12:41:58.3	0	0s	0	9°	45°
61	Tmp	173	1.724	12:45:32	12:45:34.3	0	2s	+2	36°	41°
62	Tmp	178	3.305	12:49:58	12:49:57.5	0	1s	-1	8°	41°
63	Tmp	190	0.441	13:03:33	13:03:37.1	0	4s	+4	48°	41°
64	Tmp	197	2.005	13:07:27	13:07:25.9	0	1s	-1	15°	41°
65	Tmp	198	2.844	13:08:44	13:08:46.0	0	2s	+2	37°	41°
66	Tmp	199	3.855	13:10:38	13:10:33.4	0	5s	-5	54°	41°
67	Tmp	200	4.460	13:11:40	13:11:41.4	0	1s	+1	22°	41°
68	Tmp	206	0.699	13:30:31	13:30:32.0	0	1s	+1	44°	40°
69	Tmp	213	2.699	13:33:50	13:33:49.9	0	0s	0	5°	40°
70	Tmp	214	3.519	13:35:07	13:35:11.3	0	4s	+4	54°	39°
71	Tmp	215	4.580	13:36:40	13:36:40.6	0	1s	+1	22°	40°
72	Tmp	216	5.423	13:37:46	13:37:48.3	0	2s	+2	35°	40°

Num	63	Pen	0	PCZ	12	Total PP	244	Col. Final	40°
-----	----	-----	---	-----	----	----------	-----	------------	-----





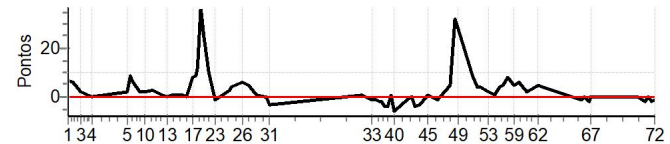
# PONTA GROSSA - PR - Mitsubishi MotorSports 2021

## Performance Individual

PC	Tp	Trc	DistPC	Ideal	Passagem	Pen	Erro	Pontos	NoPC	AtePC
N u m	64	64 / Jair Moura Duarte / Antonio Dall Osto Duarte								
		Cat / NL / Largada		TURISMO LIGHT / 64 / 09:24:00						
		São Paulo-sp				ASX 4WD 2.0 CVT				
PC	Tp	Trc	DistPC	Ideal	Passagem	Pen	Erro	Pontos	NoPC	AtePC
1	Tmp	3	1.807	09:38:36	09:38:42.5	0	7s	+7	57°	49°
2	Tmp	3	3.512	09:40:53	09:40:58.7	0	6s	+6	60°	58°
3	Tmp	4	6.010	09:43:50	09:43:52.1	0	2s	+2	46°	58°
4	Tmp	5	9.724	09:48:18	09:48:17.8	0	0s	0	3°	49°
5	Tmp	8	0.459	10:03:05	10:03:06.7	0	2s	+2	38°	45°
6	Tmp	8	0.939	10:03:53	10:04:02.4	0	9s	[+9]	64°	46°
7	Tmp	10	1.616	10:05:01	10:05:08.1	0	7s	+7	58°	49°
8	Tmp	11	2.312	10:05:57	10:06:02.2	0	5s	+5	55°	51°
9	Tmp	14	3.503	10:07:49	10:07:51.0	0	2s	+2	42°	47°
10	Tmp	19	4.607	10:09:44	10:09:46.4	0	2s	+2	41°	47°
11	Tmp	22	6.125	10:13:04	10:13:07.3	0	3s	+3	38°	46°
12	Tmp	29	0.731	10:16:57	10:16:57.5	0	1s	+1	24°	45°
13	Tmp	30	2.102	10:19:04	10:19:04.1	0	0s	0	10°	41°
14	Tmp	32	3.427	10:21:16	10:21:17.0	0	1s	+1	27°	40°
15	Tmp	38	0.675	10:25:32	10:25:32.5	0	1s	+1	27°	37°
16	Tmp	40	1.276	10:26:43	10:26:43.4	0	0s	0	9°	36°
17	Tmp	44	2.603	10:29:36	10:29:44.2	0	8s	+8	68°	40°
18	Tmp	46	3.211	10:30:41	10:30:50.3	0	9s	[+9]	69°	43°
19	Tmp	46	3.555	10:31:19	10:31:30.9	0	12s	[+12]	72°	45°
20	Tmp	47	4.201	10:32:36	10:33:13.3	0	37s	[+37]	75°	47°
21	Tmp	51	4.843	10:34:12	10:34:37.0	0	25s	[+25]	74°	48°
22	Tmp	54	5.924	10:36:16	10:36:26.4	0	10s	[+10]	68°	49°
23	Tmp	57	0.339	10:39:08	10:39:07.5	0	1s	-1	14°	47°
24	Tmp	59	1.444	10:44:35	10:44:38.4	0	3s	+3	38°	47°
25	Tmp	61	1.869	10:45:16	10:45:20.4	0	4s	+4	48°	48°
26	Tmp	68	5.034	10:50:00	10:50:06.4	0	6s	+6	56°	48°
27	Tmp	72	5.877	10:52:42	10:52:47.3	0	5s	+5	29°	44°
28	Tmp	75	0.252	10:56:05	10:56:06.4	0	1s	+1	27°	43°
29	Tmp	77	1.191	10:59:02	10:59:01.9	0	0s	0	3°	42°
30	Tmp	78	1.375	10:59:26	10:59:26.4	0	0s	0	5°	40°
31	Tmp	80	2.189	11:01:15	11:01:11.9	0	3s	-3	40°	38°
32	Tmp	85	0.429	11:38:51	11:38:51.6	0	1s	+1	28°	38°
33	Tmp	91	2.020	11:42:58	11:42:57.0	0	1s	-1	13°	38°
34	Tmp	94	3.059	11:45:11	11:45:09.9	0	1s	-1	19°	37°
35	Tmp	94	3.422	11:45:55	11:45:53.2	0	2s	-2	31°	35°
36	Tmp	95	3.984	11:46:59	11:46:57.3	0	2s	-2	35°	34°
37	Tmp	96	4.511	11:48:04	11:47:59.7	0	4s	-4	44°	34°
38	Tmp	98	5.135	11:49:33	11:49:29.1	0	4s	-4	47°	32°
39	Tmp	101	5.534	11:50:35	11:50:35.7	0	1s	+1	18°	32°
40	Tmp	102	6.167	11:52:05	11:51:58.6	0	6s	-6	50°	33°
41	Tmp	108	0.434	11:57:07	11:57:06.3	0	1s	-1	26°	32°
42	Tmp	112	1.505	11:59:26	11:59:26.4	0	0s	0	14°	32°
43	Tmp	114	2.077	12:00:55	12:00:50.8	0	4s	-4	46°	32°
44	Tmp	116	2.747	12:02:41	12:02:37.6	0	3s	-3	42°	34°
45	Tmp	118	3.807	12:05:48	12:05:48.7	0	1s	+1	18°	34°
46	Tmp	122	4.844	12:09:36	12:09:34.9	0	1s	-1	16°	32°
47	Tmp	129	0.195	12:15:09	12:15:14.4	0	5s	+5	56°	31°
48	Tmp	130	0.826	12:17:07	12:17:39.4	0	32s	[+32]	72°	33°
49	Tmp	131	1.282	12:18:22	12:18:50.2	0	28s	[+28]	71°	34°
50	Tmp	142	3.135	12:24:22	12:24:31.4	0	9s	+9	66°	34°
51	Tmp	144	3.942	12:26:02	12:26:06.0	0	4s	+4	47°	34°
52	Tmp	146	4.625	12:27:34	12:27:37.7	0	4s	+4	43°	34°

PC	Tp	Trc	DistPC	Ideal	Passagem	Pen	Erro	Pontos	NoPC	AtePC
53	Tmp	148	6.210	12:31:01	12:31:02.7	0	2s	+2	28°	34°
54	Tmp	150	7.259	12:33:22	12:33:23.4	0	1s	+1	17°	33°
55	Tmp	152	7.655	12:34:15	12:34:17.4	0	2s	+2	20°	32°
56	Tmp	154	8.215	12:35:26	12:35:30.1	0	4s	+4	41°	32°
57	Tmp	156	8.700	12:36:33	12:36:38.1	0	5s	+5	50°	32°
58	Tmp	159	9.724	12:38:50	12:38:58.3	0	8s	+8	54°	33°
59	Tmp	161	10.685	12:41:00	12:41:05.4	0	5s	+5	37°	32°
60	Tmp	165	0.331	12:42:58	12:43:04.1	0	6s	+6	62°	34°
61	Tmp	173	1.724	12:46:32	12:46:34.3	0	2s	+2	35°	33°
62	Tmp	178	3.305	12:50:58	12:51:03.4	0	5s	+5	41°	32°
63	Tmp	190	0.441	13:04:33	13:04:33.3	0	0s	0	7°	31°
64	Tmp	197	2.005	13:08:27	13:08:26.0	0	1s	-1	14°	31°
65	Tmp	198	2.844	13:09:44	13:09:44.1	0	0s	0	7°	31°
66	Tmp	199	3.855	13:11:38	13:11:36.3	0	2s	-2	36°	31°
67	Tmp	200	4.460	13:12:40	13:12:40.2	0	0s	0	7°	30°
68	Tmp	206	0.699	13:31:31	13:31:31.0	0	0s	0	14°	29°
69	Tmp	213	2.699	13:34:50	13:34:48.0	0	2s	-2	42°	28°
70	Tmp	214	3.519	13:36:07	13:36:06.8	0	0s	0	9°	27°
71	Tmp	215	4.580	13:37:40	13:37:38.1	0	2s	-2	45°	27°
72	Tmp	216	5.423	13:38:46	13:38:45.2	0	1s	-1	21°	26°

Num	64	Pen	0	PCZ	11	Total PP	172	Col. Final	26°
-----	----	-----	---	-----	----	----------	-----	------------	-----





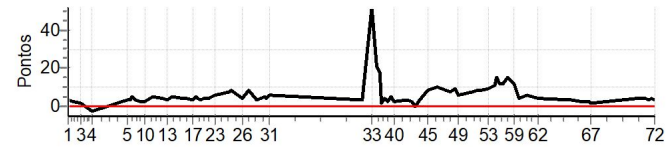
# PONTA GROSSA - PR - Mitsubishi MotorSports 2021

## Performance Individual

PC	Tp	Trc	DistPC	Ideal	Passagem	Pen	Erro	Pontos	NoPC	AtePC
N u m	65	65 / Christian Felipe Tartari / Janone Daniel Peppes								
		Cat / NL / Largada		TURISMO LIGHT / 65 / 09:25:00						
		Pato Branco - Pr				L200 TRITON SPORT HPE-S 2.4 D 4X				
PC	Tp	Trc	DistPC	Ideal	Passagem	Pen	Erro	Pontos	NoPC	AtePC
1	Tmp	3	1.807	09:39:36	09:39:39.2	0	3s	+3	45°	39°
2	Tmp	3	3.512	09:41:53	09:41:55.2	0	2s	+2	44°	44°
3	Tmp	4	6.010	09:44:50	09:44:51.2	0	1s	+1	31°	40°
4	Tmp	5	9.724	09:49:18	09:49:14.9	0	3s	-3	38°	35°
5	Tmp	8	0.459	10:04:05	10:04:07.9	0	3s	+3	50°	42°
6	Tmp	8	0.939	10:04:53	10:04:56.4	0	3s	+3	49°	39°
7	Tmp	10	1.616	10:06:01	10:06:05.6	0	5s	+5	52°	41°
8	Tmp	11	2.312	10:06:57	10:07:00.4	0	3s	+3	50°	41°
9	Tmp	14	3.503	10:08:49	10:08:51.0	0	2s	+2	41°	40°
10	Tmp	19	4.607	10:10:44	10:10:46.4	0	2s	+2	40°	38°
11	Tmp	22	6.125	10:14:04	10:14:08.9	0	5s	+5	53°	39°
12	Tmp	29	0.731	10:17:57	10:18:01.4	0	4s	+4	53°	37°
13	Tmp	30	2.102	10:20:04	10:20:07.2	0	3s	+3	46°	38°
14	Tmp	32	3.427	10:22:16	10:22:21.1	0	5s	+5	59°	42°
15	Tmp	38	0.675	10:26:32	10:26:36.4	0	4s	+4	52°	41°
16	Tmp	40	1.276	10:27:43	10:27:46.6	0	4s	+4	56°	42°
17	Tmp	44	2.603	10:30:36	10:30:39.4	0	3s	+3	58°	44°
18	Tmp	46	3.211	10:31:41	10:31:45.5	0	5s	+5	62°	44°
19	Tmp	46	3.555	10:32:19	10:32:23.2	0	4s	+4	62°	44°
20	Tmp	47	4.201	10:33:36	10:33:39.0	0	3s	+3	47°	44°
21	Tmp	51	4.843	10:35:12	10:35:16.4	0	4s	+4	46°	44°
22	Tmp	54	5.924	10:37:16	10:37:20.4	0	4s	+4	50°	44°
23	Tmp	57	0.339	10:40:08	10:40:14.0	0	6s	+6	42°	44°
24	Tmp	59	1.444	10:45:35	10:45:41.6	0	7s	+7	54°	44°
25	Tmp	61	1.869	10:46:16	10:46:24.4	0	8s	+8	62°	44°
26	Tmp	68	5.034	10:51:00	10:51:04.3	0	4s	+4	52°	44°
27	Tmp	72	5.877	10:53:42	10:53:50.4	0	8s	+8	34°	41°
28	Tmp	75	0.252	10:57:05	10:57:07.8	0	3s	+3	47°	41°
29	Tmp	77	1.191	11:00:02	11:00:07.4	0	5s	+5	53°	41°
30	Tmp	78	1.375	11:00:26	11:00:30.3	0	4s	+4	51°	41°
31	Tmp	80	2.189	11:02:15	11:02:20.8	0	6s	+6	55°	41°
32	Tmp	85	0.429	11:39:51	11:39:54.3	0	3s	+3	51°	43°
33	Tmp	91	2.020	11:43:58	11:44:50.1	0	52s	[+52]	59°	41°
34	Tmp	94	3.059	11:46:11	11:46:31.9	0	21s	[+21]	55°	41°
35	Tmp	94	3.422	11:46:55	11:47:13.3	0	18s	[+18]	55°	43°
36	Tmp	95	3.984	11:47:59	11:48:00.4	0	1s	+1	22°	40°
37	Tmp	96	4.511	11:49:04	11:49:07.6	0	4s	+4	43°	38°
38	Tmp	98	5.135	11:50:33	11:50:35.2	0	2s	+2	33°	36°
39	Tmp	101	5.534	11:51:35	11:51:40.3	0	5s	+5	52°	36°
40	Tmp	102	6.167	11:53:05	11:53:07.1	0	2s	+2	19°	35°
41	Tmp	108	0.434	11:58:07	11:58:10.4	0	3s	+3	53°	36°
42	Tmp	112	1.505	12:00:26	12:00:28.4	0	2s	+2	47°	36°
43	Tmp	114	2.077	12:01:55	12:01:55.0	0	0s	0	6°	36°
44	Tmp	116	2.747	12:03:41	12:03:43.9	0	3s	+3	41°	36°
45	Tmp	118	3.807	12:06:48	12:06:56.3	0	8s	+8	61°	37°
46	Tmp	122	4.844	12:10:36	12:10:46.1	0	10s	+10	58°	38°
47	Tmp	129	0.195	12:16:09	12:16:16.1	0	7s	+7	60°	37°
48	Tmp	130	0.826	12:18:07	12:18:16.4	0	9s	+9	59°	38°
49	Tmp	131	1.282	12:19:22	12:19:28.4	0	6s	+6	57°	38°
50	Tmp	142	3.135	12:25:22	12:25:29.4	0	7s	+7	61°	38°
51	Tmp	144	3.942	12:27:02	12:27:09.9	0	8s	+8	61°	41°
52	Tmp	146	4.625	12:28:34	12:28:41.9	0	8s	+8	62°	44°

PC	Tp	Trc	DistPC	Ideal	Passagem	Pen	Erro	Pontos	NoPC	AtePC
53	Tmp	148	6.210	12:32:01	12:32:10.2	0	9s	+9	59°	44°
54	Tmp	150	7.259	12:34:22	12:34:33.4	0	11s	+11	61°	44°
55	Tmp	152	7.655	12:35:15	12:35:30.0	0	15s	[+15]	63°	45°
56	Tmp	154	8.215	12:36:26	12:36:38.3	0	12s	[+12]	59°	45°
57	Tmp	156	8.700	12:37:33	12:37:45.0	0	12s	[+12]	60°	45°
58	Tmp	159	9.724	12:39:50	12:40:05.3	0	15s	[+15]	62°	46°
59	Tmp	161	10.685	12:42:00	12:42:12.3	0	12s	[+12]	53°	45°
60	Tmp	165	0.331	12:43:58	12:44:02.3	0	4s	+4	58°	46°
61	Tmp	173	1.724	12:47:32	12:47:37.8	0	6s	+6	62°	47°
62	Tmp	178	3.305	12:51:58	12:52:02.4	0	4s	+4	37°	46°
63	Tmp	190	0.441	13:05:33	13:05:36.2	0	3s	+3	42°	46°
64	Tmp	197	2.005	13:09:27	13:09:29.3	0	2s	+2	23°	45°
65	Tmp	198	2.844	13:10:44	13:10:46.3	0	2s	+2	36°	45°
66	Tmp	199	3.855	13:12:38	13:12:39.8	0	2s	+2	35°	45°
67	Tmp	200	4.460	13:13:40	13:13:41.0	0	1s	+1	21°	45°
68	Tmp	206	0.699	13:32:31	13:32:35.3	0	4s	+4	64°	44°
69	Tmp	213	2.699	13:35:50	13:35:53.6	0	4s	+4	56°	44°
70	Tmp	214	3.519	13:37:07	13:37:10.3	0	3s	+3	52°	43°
71	Tmp	215	4.580	13:38:40	13:38:44.3	0	4s	+4	58°	44°
72	Tmp	216	5.423	13:39:46	13:39:49.3	0	3s	+3	44°	44°

Num	65	Pen	0	PCZ	1	Total PP	276	Col. Final	44°
-----	----	-----	---	-----	---	----------	-----	------------	-----





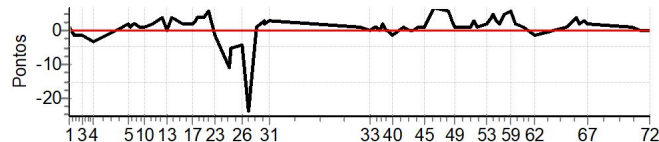
## PONTA GROSSA - PR - Mitsubishi MotorSports 2021

### Performance Individual

PC	Tp	Trc	DistPC	Ideal	Passagem	Pen	Erro	Pontos	NoPC	AtePC
<b>N u m</b>	<b>66</b>	66 / Iggor Rocha da Rosa / William Luteski								
		Cat / NL / Largada TURISMO LIGHT / 66 / 09:26:00								
		Ponta Grossa-PR PAJERO HPE 3.2 D 5P 4X4 AT-S								
PC	Tp	Trc	DistPC	Ideal	Passagem	Pen	Erro	Pontos	NoPC	AtePC
1	Tmp	3	1.807	09:40:36	09:40:36.7	0	1s	+1	28°	26°
2	Tmp	3	3.512	09:42:53	09:42:52.1	0	1s	-1	34°	28°
3	Tmp	4	6.010	09:45:50	09:45:49.2	0	1s	-1	30°	26°
4	Tmp	5	9.724	09:50:18	09:50:15.5	0	3s	-3	37°	26°
5	Tmp	8	0.459	10:05:05	10:05:06.9	0	2s	+2	37°	25°
6	Tmp	8	0.939	10:05:53	10:05:54.3	0	1s	+1	27°	26°
7	Tmp	10	1.616	10:07:01	10:07:02.8	0	2s	+2	39°	32°
8	Tmp	11	2.312	10:07:57	10:07:58.8	0	2s	+2	47°	32°
9	Tmp	14	3.503	10:09:49	10:09:50.2	0	1s	+1	23°	28°
10	Tmp	19	4.607	10:11:44	10:11:45.1	0	1s	+1	24°	26°
11	Tmp	22	6.125	10:15:04	10:15:05.8	0	2s	+2	25°	25°
12	Tmp	29	0.731	10:18:57	10:19:00.6	0	4s	[+4]	52°	26°
13	Tmp	30	2.102	10:21:04	10:21:04.4	0	0s	0	9°	22°
14	Tmp	32	3.427	10:23:16	10:23:20.2	0	4s	[+4]	55°	27°
15	Tmp	38	0.675	10:27:32	10:27:33.7	0	2s	+2	42°	28°
16	Tmp	40	1.276	10:28:43	10:28:45.1	0	2s	+2	45°	28°
17	Tmp	44	2.603	10:31:36	10:31:38.2	0	2s	+2	53°	29°
18	Tmp	46	3.211	10:32:41	10:32:44.0	0	3s	+3	54°	31°
19	Tmp	46	3.555	10:33:19	10:33:23.1	0	4s	+4	61°	33°
20	Tmp	47	4.201	10:34:36	10:34:40.4	0	4s	+4	54°	34°
21	Tmp	51	4.843	10:36:12	10:36:16.3	0	4s	+4	45°	34°
22	Tmp	54	5.924	10:38:16	10:38:22.3	0	6s	[+6]	61°	34°
23	Tmp	57	0.339	10:41:08	10:41:06.9	0	1s	-1	13°	34°
24	Tmp	59	1.444	10:46:35	10:46:24.4	0	11s	-11	62°	34°
25	Tmp	61	1.869	10:47:16	10:47:10.6	0	5s	-5	51°	35°
26	Tmp	68	5.034	10:52:00	10:51:56.5	0	4s	-4	51°	36°
27	Tmp	72	5.877	10:54:42	10:54:18.2	0	24s	-24	50°	40°
28	Tmp	75	0.252	10:58:05	10:58:06.2	0	1s	+1	26°	39°
29	Tmp	77	1.191	11:01:02	11:01:05.3	0	3s	+3	42°	39°
30	Tmp	78	1.375	11:01:26	11:01:28.1	0	2s	+2	38°	37°
31	Tmp	80	2.189	11:03:15	11:03:17.7	0	3s	+3	39°	37°
32	Tmp	85	0.429	11:40:51	11:40:52.0	0	1s	+1	27°	37°
33	Tmp	91	2.020	11:44:58	11:44:58.4	0	0s	0	6°	37°
34	Tmp	94	3.059	11:47:11	11:47:12.2	0	1s	+1	18°	35°
35	Tmp	94	3.422	11:47:55	11:47:55.7	0	1s	+1	15°	34°
36	Tmp	95	3.984	11:48:59	11:48:59.3	0	0s	0	4°	33°
37	Tmp	96	4.511	11:50:04	11:50:05.6	0	2s	+2	23°	32°
38	Tmp	98	5.135	11:51:33	11:51:33.3	0	0s	0	9°	31°
39	Tmp	101	5.534	11:52:35	11:52:35.4	0	0s	0	4°	31°
40	Tmp	102	6.167	11:54:05	11:54:03.6	0	1s	-1	14°	31°
41	Tmp	108	0.434	11:59:07	11:59:08.2	0	1s	+1	25°	30°
42	Tmp	112	1.505	12:01:26	12:01:26.3	0	0s	0	13°	29°
43	Tmp	114	2.077	12:02:55	12:02:55.4	0	0s	0	5°	26°
44	Tmp	116	2.747	12:04:41	12:04:42.0	0	1s	+1	20°	24°
45	Tmp	118	3.807	12:07:48	12:07:49.4	0	1s	+1	17°	24°
46	Tmp	122	4.844	12:11:36	12:11:43.4	0	7s	[+7]	52°	24°
47	Tmp	129	0.195	12:17:09	12:17:15.2	0	6s	[+6]	57°	24°
48	Tmp	130	0.826	12:19:07	12:19:08.8	0	2s	+2	22°	22°
49	Tmp	131	1.282	12:20:22	12:20:23.4	0	1s	+1	14°	21°
50	Tmp	142	3.135	12:26:22	12:26:23.0	0	1s	+1	21°	21°
51	Tmp	144	3.942	12:28:02	12:28:05.3	0	3s	+3	38°	22°
52	Tmp	146	4.625	12:29:34	12:29:35.0	0	1s	+1	16°	22°

PC	Tp	Trc	DistPC	Ideal	Passagem	Pen	Erro	Pontos	NoPC	AtePC
53	Tmp	148	6.210	12:33:01	12:33:03.4	0	2s	+2	27°	21°
54	Tmp	150	7.259	12:35:22	12:35:25.7	0	4s	+4	41°	22°
55	Tmp	152	7.655	12:36:15	12:36:20.4	0	5s	[+5]	36°	23°
56	Tmp	154	8.215	12:37:26	12:37:28.7	0	3s	+3	29°	23°
57	Tmp	156	8.700	12:38:33	12:38:34.9	0	2s	+2	28°	22°
58	Tmp	159	9.724	12:40:50	12:40:54.9	0	5s	[+5]	47°	22°
59	Tmp	161	10.685	12:43:00	12:43:06.1	0	6s	[+6]	40°	22°
60	Tmp	165	0.331	12:44:58	12:45:00.4	0	2s	+2	50°	22°
61	Tmp	173	1.724	12:48:32	12:48:33.3	0	1s	+1	23°	23°
62	Tmp	178	3.305	12:52:58	12:52:57.3	0	1s	-1	7°	22°
63	Tmp	190	0.441	13:06:33	13:06:34.4	0	1s	+1	25°	22°
64	Tmp	197	2.005	13:10:27	13:10:31.3	0	4s	+4	42°	22°
65	Tmp	198	2.844	13:11:44	13:11:45.8	0	2s	+2	35°	22°
66	Tmp	199	3.855	13:13:38	13:13:41.0	0	3s	+3	47°	23°
67	Tmp	200	4.460	13:14:40	13:14:42.1	0	2s	+2	33°	22°
68	Tmp	206	0.699	13:33:31	13:33:32.4	0	1s	+1	43°	21°
69	Tmp	213	2.699	13:36:50	13:36:49.7	0	0s	0	4°	21°
70	Tmp	214	3.519	13:38:07	13:38:06.7	0	0s	0	8°	20°
71	Tmp	215	4.580	13:39:40	13:39:39.6	0	0s	0	5°	18°
72	Tmp	216	5.423	13:40:46	13:40:45.9	0	0s	0	5°	18°

Num	66	Pen	0	PCZ	11	Total PP	137	Col. Final	18°
-----	----	-----	---	-----	----	----------	-----	------------	-----





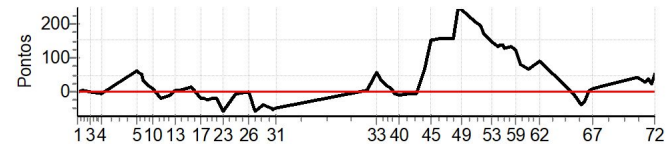
# PONTA GROSSA - PR - Mitsubishi MotorSports 2021

## Performance Individual

PC	Tp	Trc	DistPC	Ideal	Passagem	Pen	Erro	Pontos	NoPC	AtePC
<b>N</b> <b>u</b> <b>m</b>	<b>67</b>	67 / Selma Nogueira Pires Miranda / Sofia Pires Miranda								
		Cat / NL / Largada		TURISMO LIGHT / 67 / 09:27:00						
		Guarapuava-PR			PAJERO HPE 3.2 D 5P 4X4 AT S					
PC	Tp	Trc	DistPC	Ideal	Passagem	Pen	Erro	Pontos	NoPC	AtePC
1	Tmp	3	1.807	09:41:36	09:41:36.9	0	1s	+1	27°	25°
2	Tmp	3	3.512	09:43:53	09:43:56.8	0	4s	+4	58°	40°
3	Tmp	4	6.010	09:46:50	09:46:49.6	0	0s	0	9°	19°
4	Tmp	5	9.724	09:51:18	09:51:16.3	0	2s	-2	21°	16°
5	Tmp	8	0.459	10:06:05	10:07:07.2	0	1m02s	+62	77°	36°
6	Tmp	8	0.939	10:06:53	10:07:50.8	0	58s	+58	75°	68°
7	Tmp	10	1.616	10:08:01	10:08:51.8	0	51s	+51	74°	68°
8	Tmp	11	2.312	10:08:57	10:09:32.0	0	35s	+35	70°	67°
9	Tmp	14	3.503	10:10:49	10:11:10.1	0	21s	+21	70°	67°
10	Tmp	19	4.607	10:12:44	10:12:53.8	0	10s	+10	65°	67°
11	Tmp	22	6.125	10:16:04	10:15:44.8	0	19s	-19	71°	68°
12	Tmp	29	0.731	10:19:57	10:19:46.7	0	10s	-10	64°	68°
13	Tmp	30	2.102	10:22:04	10:22:11.3	0	7s	+7	57°	68°
14	Tmp	32	3.427	10:24:16	10:24:19.1	0	3s	+3	50°	67°
15	Tmp	38	0.675	10:28:32	10:28:45.0	0	13s	+13	67°	67°
16	Tmp	40	1.276	10:29:43	10:29:54.9	0	12s	+12	72°	67°
17	Tmp	44	2.603	10:32:36	10:32:17.7	0	18s	-18	72°	69°
18	Tmp	46	3.211	10:33:41	10:33:23.2	0	18s	-18	73°	69°
19	Tmp	46	3.555	10:34:19	10:33:59.7	0	19s	-19	74°	69°
20	Tmp	47	4.201	10:35:36	10:35:13.7	0	22s	-22	73°	70°
21	Tmp	51	4.843	10:37:12	10:36:54.8	0	17s	-17	73°	68°
22	Tmp	54	5.924	10:39:16	10:38:59.0	0	17s	-17	74°	68°
23	Tmp	57	0.339	10:42:08	10:41:11.3	0	57s	-57	78°	70°
24	Tmp	59	1.444	10:47:35	10:47:31.6	0	3s	-3	37°	70°
25	Tmp	61	1.869	10:48:16	10:48:13.3	0	3s	-3	41°	70°
26	Tmp	68	5.034	10:53:00	10:53:01.2	0	1s	+1	19°	70°
27	Tmp	72	5.877	10:55:42	10:54:44.6	0	57s	-57	72°	71°
28	Tmp	75	0.252	10:59:05	10:58:27.9	0	37s	-37	72°	70°
29	Tmp	77	1.191	11:02:02	11:01:13.3	0	49s	-49	73°	71°
30	Tmp	78	1.375	11:02:26	11:01:34.6	0	51s	-51	73°	72°
31	Tmp	80	2.189	11:04:15	11:03:29.3	0	46s	-46	73°	72°
32	Tmp	85	0.429	11:41:51	11:41:54.3	0	3s	+3	50°	69°
33	Tmp	91	2.020	11:45:58	11:46:53.9	0	56s	+56	62°	69°
34	Tmp	94	3.059	11:48:11	11:48:43.4	0	32s	+32	57°	68°
35	Tmp	94	3.422	11:48:55	11:49:23.9	0	29s	+29	59°	68°
36	Tmp	95	3.984	11:49:59	11:50:18.0	0	19s	+19	55°	68°
37	Tmp	96	4.511	11:51:04	11:51:19.3	0	15s	+15	53°	68°
38	Tmp	98	5.135	11:52:33	11:52:39.9	0	7s	+7	52°	68°
39	Tmp	101	5.534	11:53:35	11:53:29.0	0	6s	-6	54°	67°
40	Tmp	102	6.167	11:55:05	11:54:55.0	0	10s	-10	57°	66°
41	Tmp	108	0.434	12:00:07	12:00:01.6	0	5s	-5	60°	68°
42	Tmp	112	1.505	12:02:26	12:02:20.8	0	5s	-5	60°	68°
43	Tmp	114	2.077	12:03:55	12:04:17.9	0	23s	+23	72°	68°
44	Tmp	116	2.747	12:05:41	12:06:49.5	0	1m09s	+69	76°	68°
45	Tmp	118	3.807	12:08:48	12:11:22.0	0	2m34s	[+154]	77°	69°
46	Tmp	122	4.844	12:12:36	12:15:15.7	0	2m40s	[+160]	77°	69°
47	Tmp	129	0.195	12:18:09	12:20:46.9	0	2m38s	[+158]	78°	69°
48	Tmp	130	0.826	12:20:07	12:24:16.8	0	4m10s	[+250]	79°	69°
49	Tmp	131	1.282	12:21:22	12:25:27.4	0	4m05s	[+245]	79°	69°
50	Tmp	142	3.135	12:27:22	12:30:49.0	0	3m27s	[+207]	78°	70°
51	Tmp	144	3.942	12:29:02	12:32:19.4	0	3m17s	[+197]	78°	71°
52	Tmp	146	4.625	12:30:34	12:33:27.2	0	2m53s	[+173]	78°	72°

PC	Tp	Trc	DistPC	Ideal	Passagem	Pen	Erro	Pontos	NoPC	AtePC
53	Tmp	148	6.210	12:34:01	12:36:28.1	0	2m27s	+147	78°	73°
54	Tmp	150	7.259	12:36:22	12:38:39.4	0	2m17s	+137	78°	74°
55	Tmp	152	7.655	12:37:15	12:39:34.2	0	2m19s	+139	78°	74°
56	Tmp	154	8.215	12:38:26	12:40:45.9	0	2m20s	+140	78°	74°
57	Tmp	156	8.700	12:39:33	12:41:42.4	0	2m09s	+129	78°	74°
58	Tmp	159	9.724	12:41:50	12:44:05.3	0	2m15s	+135	78°	74°
59	Tmp	161	10.685	12:44:00	12:46:07.1	0	2m07s	+127	78°	74°
60	Tmp	165	0.331	12:45:58	12:47:21.3	0	1m23s	+83	79°	74°
61	Tmp	173	1.724	12:49:32	12:50:39.3	0	1m07s	+67	78°	74°
62	Tmp	178	3.305	12:53:58	12:55:30.2	0	1m32s	+92	78°	74°
63	Tmp	190	0.441	13:07:33	13:07:28.0	0	5s	-5	54°	74°
64	Tmp	197	2.005	13:11:27	13:10:51.3	0	36s	-36	73°	74°
65	Tmp	198	2.844	13:12:44	13:12:14.2	0	30s	-30	73°	74°
66	Tmp	199	3.855	13:14:38	13:14:44.7	0	7s	+7	56°	74°
67	Tmp	200	4.460	13:15:40	13:15:52.0	0	12s	+12	64°	74°
68	Tmp	206	0.699	13:34:31	13:35:15.7	0	45s	+45	74°	74°
69	Tmp	213	2.699	13:37:50	13:38:19.1	0	29s	+29	74°	74°
70	Tmp	214	3.519	13:39:07	13:39:46.1	0	39s	+39	74°	74°
71	Tmp	215	4.580	13:40:40	13:41:05.9	0	26s	+26	75°	74°
72	Tmp	216	5.423	13:41:46	13:42:36.7	0	51s	+51	75°	73°

Num	67	Pen	0	PCZ	1	Total PP	2478	Col. Final	73°
-----	----	-----	---	-----	---	----------	------	------------	-----





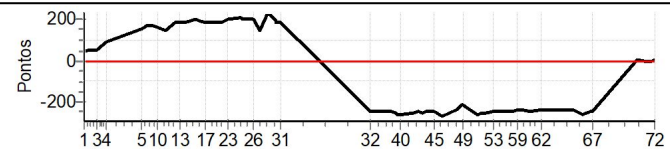
# PONTA GROSSA - PR - Mitsubishi MotorSports 2021

## Performance Individual

PC	Tp	Trc	DistPC	Ideal	Passagem	Pen	Erro	Pontos	NoPC	AtePC
N u m	68	68 / Fernando Mendes Aguiar / Cintia Raíça C da Silva Aguiar								
		Cat / NL / Largada		TURISMO LIGHT / 68 / 09:28:00						
		Joinville-SC			ASX 2.0 AWD CVT					
PC	Tp	Trc	DistPC	Ideal	Passagem	Pen	Erro	Pontos	NoPC	AtePC
1	Tmp	3	1.807	09:42:36	09:43:21.4	0	45s	+45	77°	61°
2	Tmp	3	3.512	09:44:53	09:45:45.4	0	52s	+52	77°	75°
3	Tmp	4	6.010	09:47:50	09:48:44.8	0	55s	+55	76°	77°
4	Tmp	5	9.724	09:52:18	09:53:46.7	0	1m29s	+89	78°	75°
5	Tmp	8	0.459	10:07:05	10:09:42.1	0	2m37s	+157	78°	78°
6	Tmp	8	0.939	10:07:53	10:10:35.3	0	2m42s	+162	77°	78°
7	Tmp	10	1.616	10:09:01	10:11:50.2	0	2m49s	+169	77°	77°
8	Tmp	11	2.312	10:09:57	10:12:48.0	0	2m51s	+171	77°	77°
9	Tmp	14	3.503	10:11:49	10:14:42.1	0	2m53s	+173	78°	77°
10	Tmp	19	4.607	10:13:44	10:16:30.4	0	2m46s	+166	78°	77°
11	Tmp	22	6.125	10:17:04	10:19:31.8	0	2m28s	+148	79°	77°
12	Tmp	29	0.731	10:20:57	10:24:01.3	0	3m04s	+184	79°	77°
13	Tmp	30	2.102	10:23:04	10:26:07.4	0	3m03s	+183	79°	77°
14	Tmp	32	3.427	10:25:16	10:28:20.1	0	3m04s	+184	80°	78°
15	Tmp	38	0.675	10:29:32	10:32:56.2	0	3m24s	[+204]	80°	79°
16	Tmp	40	1.276	10:30:43	10:33:58.3	0	3m15s	[+195]	80°	79°
17	Tmp	44	2.603	10:33:36	10:36:41.4	0	3m05s	+185	80°	79°
18	Tmp	46	3.211	10:34:41	10:37:44.3	0	3m03s	+183	80°	80°
19	Tmp	46	3.555	10:35:19	10:38:24.8	0	3m06s	+186	80°	80°
20	Tmp	47	4.201	10:36:36	10:39:44.2	0	3m08s	+188	80°	80°
21	Tmp	51	4.843	10:38:12	10:41:21.4	0	3m09s	+189	80°	80°
22	Tmp	54	5.924	10:40:16	10:43:21.6	0	3m06s	+186	80°	80°
23	Tmp	57	0.339	10:43:08	10:46:32.3	0	3m24s	[+204]	81°	80°
24	Tmp	59	1.444	10:48:35	10:52:02.3	0	3m27s	[+207]	79°	80°
25	Tmp	61	1.869	10:49:16	10:52:40.2	0	3m24s	[+204]	79°	80°
26	Tmp	68	5.034	10:54:00	10:57:18.8	0	3m19s	[+199]	79°	80°
27	Tmp	72	5.877	10:56:42	10:59:11.3	0	2m29s	+149	78°	80°
28	Tmp	75	0.252	11:00:05	11:03:58.2	0	3m53s	[+233]	79°	79°
29	Tmp	77	1.191	11:03:02	11:06:12.0	0	3m10s	[+190]	79°	79°
30	Tmp	78	1.375	11:03:26	11:06:33.6	0	3m08s	+188	79°	80°
31	Tmp	80	2.189	11:05:15	11:08:24.1	0	3m09s	+189	79°	80°
32	Tmp	85	0.429	11:42:51	11:38:49.0	0	4m02s	-242	77°	79°
33	Tmp	91	2.020	11:46:58	11:42:53.7	0	4m04s	-244	78°	79°
34	Tmp	94	3.059	11:49:11	11:45:04.4	0	4m07s	-247	77°	79°
35	Tmp	94	3.422	11:49:55	11:45:47.7	0	4m07s	-247	78°	79°
36	Tmp	95	3.984	11:50:59	11:46:50.6	0	4m08s	-248	78°	79°
37	Tmp	96	4.511	11:52:04	11:47:56.6	0	4m07s	-247	78°	79°
38	Tmp	98	5.135	11:53:33	11:49:19.2	0	4m14s	-254	79°	79°
39	Tmp	101	5.534	11:54:35	11:50:18.1	0	4m17s	-257	79°	79°
40	Tmp	102	6.167	11:56:05	11:51:45.6	0	4m19s	-259	79°	79°
41	Tmp	108	0.434	12:01:07	11:56:58.2	0	4m09s	-249	79°	79°
42	Tmp	112	1.505	12:03:26	11:59:20.8	0	4m05s	-245	79°	79°
43	Tmp	114	2.077	12:04:55	12:00:46.3	0	4m09s	-249	79°	79°
44	Tmp	116	2.747	12:06:41	12:02:34.0	0	4m07s	-247	79°	79°
45	Tmp	118	3.807	12:09:48	12:05:41.1	0	4m07s	-247	79°	79°
46	Tmp	122	4.844	12:13:36	12:09:08.2	0	4m28s	-268	79°	79°
47	Tmp	129	0.195	12:19:09	12:15:08.8	0	4m00s	-240	79°	79°
48	Tmp	130	0.826	12:21:07	12:17:37.4	0	3m30s	-210	78°	79°
49	Tmp	131	1.282	12:22:22	12:18:48.6	0	3m33s	-213	78°	79°
50	Tmp	142	3.135	12:28:22	12:24:00.7	0	4m21s	-261	80°	79°
51	Tmp	144	3.942	12:30:02	12:25:47.8	0	4m14s	-254	80°	79°
52	Tmp	146	4.625	12:31:34	12:27:21.8	0	4m12s	-252	80°	79°

PC	Tp	Trc	DistPC	Ideal	Passagem	Pen	Erro	Pontos	NoPC	AtePC
53	Tmp	148	6.210	12:35:01	12:30:59.3	0	4m02s	-242	80°	79°
54	Tmp	150	7.259	12:37:22	12:33:15.7	0	4m06s	-246	79°	79°
55	Tmp	152	7.655	12:38:15	12:34:09.3	0	4m06s	-246	79°	79°
56	Tmp	154	8.215	12:39:26	12:35:21.9	0	4m04s	-244	79°	79°
57	Tmp	156	8.700	12:40:33	12:36:26.6	0	4m06s	-246	79°	79°
58	Tmp	159	9.724	12:42:50	12:38:49.5	0	4m01s	-241	79°	79°
59	Tmp	161	10.685	12:45:00	12:41:03.4	0	3m57s	-237	79°	79°
60	Tmp	165	0.331	12:46:58	12:43:03.6	0	3m54s	-234	80°	79°
61	Tmp	173	1.724	12:50:32	12:46:29.4	0	4m03s	-243	79°	79°
62	Tmp	178	3.305	12:54:58	12:51:02.8	0	3m55s	-235	79°	79°
63	Tmp	190	0.441	13:08:33	13:04:35.8	0	3m57s	-237	79°	79°
64	Tmp	197	2.005	13:12:27	13:08:08.7	0	4m18s	-258	79°	79°
65	Tmp	198	2.844	13:13:44	13:09:27.8	0	4m16s	-256	79°	79°
66	Tmp	199	3.855	13:15:38	13:11:30.1	0	4m08s	-248	79°	79°
67	Tmp	200	4.460	13:16:40	13:12:38.8	0	4m01s	-241	79°	79°
68	Tmp	206	0.699	13:35:31	13:35:38.6	0	8s	+8	69°	79°
69	Tmp	213	2.699	13:38:50	13:38:49.1	0	1s	-1	28°	79°
70	Tmp	214	3.519	13:40:07	13:40:09.4	0	2s	+2	44°	79°
71	Tmp	215	4.580	13:41:40	13:41:37.5	0	3s	-3	51°	79°
72	Tmp	216	5.423	13:42:46	13:42:50.4	0	4s	+4	51°	79°

Num 68 Pen 0 PCZ 0 Total PP 12433 Col. Final 79°





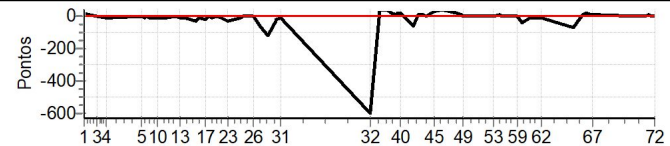
# PONTA GROSSA - PR - Mitsubishi MotorSports 2021

## Performance Individual

PC	Tp	Trc	DistPC	Ideal	Passagem	Pen	Erro	Pontos	NoPC	AtePC
N u m	69	69 / Lincoln de Sa E Silva / Wania de Oliveira Pires								
		Cat / NL / Largada		TURISMO LIGHT / 69 / 09:29:00						
		Rio de Janeiro-RJ				L200 TRITON SPORT GLS 2.4 D 4X4				
PC	Tp	Trc	DistPC	Ideal	Passagem	Pen	Erro	Pontos	NoPC	AtePC
1	Tmp	3	1.807	09:43:36	09:44:03.1	0	27s	[+27]	74 °	59 °
2	Tmp	3	3.512	09:45:53	09:46:11.0	0	18s	+18	67 °	65 °
3	Tmp	4	6.010	09:48:50	09:48:59.3	0	9s	+9	63 °	64 °
4	Tmp	5	9.724	09:53:18	09:53:13.2	0	5s	-5	56 °	65 °
5	Tmp	8	0.459	10:08:05	10:08:06.2	0	1s	+1	24 °	64 °
6	Tmp	8	0.939	10:08:53	10:08:47.6	0	5s	-5	57 °	60 °
7	Tmp	10	1.616	10:10:01	10:10:00.6	0	0s	0	13 °	56 °
8	Tmp	11	2.312	10:10:57	10:10:55.6	0	1s	-1	34 °	55 °
9	Tmp	14	3.503	10:12:49	10:12:43.4	0	6s	-6	61 °	54 °
10	Tmp	19	4.607	10:14:44	10:14:39.8	0	4s	-4	56 °	54 °
11	Tmp	22	6.125	10:18:04	10:17:59.3	0	5s	-5	52 °	51 °
12	Tmp	29	0.731	10:21:57	10:21:57.3	0	0s	0	10 °	49 °
13	Tmp	30	2.102	10:24:04	10:24:00.7	0	3s	-3	45 °	48 °
14	Tmp	32	3.427	10:26:16	10:26:11.0	0	5s	-5	58 °	50 °
15	Tmp	38	0.675	10:30:32	10:30:08.4	0	24s	-24	73 °	51 °
16	Tmp	40	1.276	10:31:43	10:31:39.2	0	4s	-4	55 °	50 °
17	Tmp	44	2.603	10:34:36	10:34:16.5	0	20s	-20	73 °	55 °
18	Tmp	46	3.211	10:35:41	10:35:34.5	0	7s	-7	65 °	56 °
19	Tmp	46	3.555	10:36:19	10:36:20.3	0	1s	+1	28 °	55 °
20	Tmp	47	4.201	10:37:36	10:37:27.7	0	8s	-8	66 °	56 °
21	Tmp	51	4.843	10:39:12	10:39:12.0	0	2s	+2	25 °	58 °
22	Tmp	54	5.924	10:41:16	10:41:12.6	0	3s	-3	42 °	57 °
23	Tmp	57	0.339	10:44:08	10:43:41.4	0	27s	-27	75 °	59 °
24	Tmp	59	1.444	10:49:35	10:49:33.7	0	1s	-1	17 °	58 °
25	Tmp	61	1.869	10:50:16	10:50:16.4	0	0s	0	6 °	58 °
26	Tmp	68	5.034	10:55:00	10:55:07.1	0	7s	+7	58 °	57 °
27	Tmp	72	5.877	10:57:42	10:56:47.4	0	55s	-55	71 °	58 °
28	Tmp	75	0.252	11:01:05	10:59:06.8	0	1m58s	-118	78 °	65 °
29	Tmp	77	1.191	11:04:02	11:03:33.4	0	29s	-29	69 °	65 °
30	Tmp	78	1.375	11:04:26	11:04:09.8	0	16s	-16	66 °	66 °
31	Tmp	80	2.189	11:06:15	11:06:09.4	0	6s	-6	54 °	67 °
32	Tmp	85	0.429	11:43:51	11:11:25.9	0	32m25s	-600	82 °	76 °
33	Tmp	91	2.020	11:47:58	11:48:40.4	0	42s	[+42]	56 °	75 °
34	Tmp	94	3.059	11:50:11	11:50:51.1	0	40s	[+40]	62 °	75 °
35	Tmp	94	3.422	11:50:55	11:51:37.0	0	42s	[+42]	61 °	75 °
36	Tmp	95	3.984	11:51:59	11:52:34.2	0	35s	[+35]	60 °	74 °
37	Tmp	96	4.511	11:53:04	11:53:24.2	0	20s	+20	56 °	72 °
38	Tmp	98	5.135	11:54:33	11:54:47.2	0	14s	+14	57 °	72 °
39	Tmp	101	5.534	11:55:35	11:55:59.3	0	24s	+24	62 °	72 °
40	Tmp	102	6.167	11:57:05	11:57:27.9	0	23s	+23	64 °	72 °
41	Tmp	108	0.434	12:02:07	12:01:16.4	0	51s	-51	77 °	72 °
42	Tmp	112	1.505	12:04:26	12:04:44.3	0	18s	+18	73 °	72 °
43	Tmp	114	2.077	12:05:55	12:06:08.9	0	14s	+14	71 °	72 °
44	Tmp	116	2.747	12:07:41	12:07:49.1	0	8s	+8	66 °	72 °
45	Tmp	118	3.807	12:10:48	12:11:26.9	0	39s	[+39]	72 °	73 °
46	Tmp	122	4.844	12:14:36	12:15:20.8	0	45s	[+45]	75 °	73 °
47	Tmp	129	0.195	12:20:09	12:20:36.5	0	28s	[+28]	71 °	73 °
48	Tmp	130	0.826	12:22:07	12:22:26.2	0	19s	+19	69 °	73 °
49	Tmp	131	1.282	12:23:22	12:23:25.0	0	3s	+3	41 °	73 °
50	Tmp	142	3.135	12:29:22	12:29:26.8	0	5s	+5	53 °	73 °
51	Tmp	144	3.942	12:31:02	12:31:07.7	0	6s	+6	56 °	72 °
52	Tmp	146	4.625	12:32:34	12:32:37.6	0	4s	+4	42 °	71 °

PC	Tp	Trc	DistPC	Ideal	Passagem	Pen	Erro	Pontos	NoPC	AtePC
53	Tmp	148	6.210	12:36:01	12:36:03.4	0	2s	+2	26 °	71 °
54	Tmp	150	7.259	12:38:22	12:38:35.4	0	13s	+13	65 °	71 °
55	Tmp	152	7.655	12:39:15	12:39:18.9	0	4s	+4	31 °	71 °
56	Tmp	154	8.215	12:40:26	12:40:26.4	0	0s	0	5 °	71 °
57	Tmp	156	8.700	12:41:33	12:41:34.0	0	1s	+1	19 °	71 °
58	Tmp	159	9.724	12:43:50	12:43:53.4	0	3s	+3	29 °	71 °
59	Tmp	161	10.685	12:46:00	12:46:04.7	0	5s	+5	36 °	71 °
60	Tmp	165	0.331	12:47:58	12:47:19.6	0	38s	-38	75 °	71 °
61	Tmp	173	1.724	12:51:32	12:51:31.0	0	1s	-1	22 °	71 °
62	Tmp	178	3.305	12:55:58	12:55:47.8	0	10s	-10	54 °	70 °
63	Tmp	190	0.441	13:09:33	13:08:25.3	0	1m08s	-68	75 °	70 °
64	Tmp	197	2.005	13:13:27	13:13:45.6	0	19s	+19	69 °	70 °
65	Tmp	198	2.844	13:14:44	13:15:05.8	0	22s	+22	70 °	70 °
66	Tmp	199	3.855	13:16:38	13:16:56.2	0	18s	+18	66 °	70 °
67	Tmp	200	4.460	13:17:40	13:17:56.8	0	17s	+17	66 °	71 °
68	Tmp	206	0.699	13:36:31	13:36:33.2	0	2s	+2	58 °	71 °
69	Tmp	213	2.699	13:39:50	13:39:54.8	0	5s	+5	57 °	71 °
70	Tmp	214	3.519	13:41:07	13:41:18.4	0	11s	+11	67 °	70 °
71	Tmp	215	4.580	13:42:40	13:42:43.3	0	3s	+3	50 °	70 °
72	Tmp	216	5.423	13:43:46	13:43:48.6	0	3s	+3	43 °	70 °

Num	69	Pen	0	PCZ	4	Total PP	1444	Col. Final	70°
-----	----	-----	---	-----	---	----------	------	------------	-----







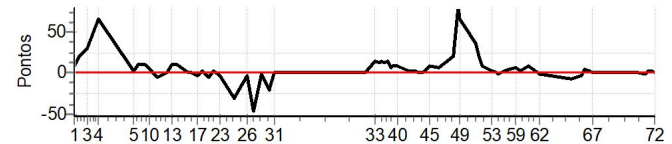
# PONTA GROSSA - PR - Mitsubishi MotorSports 2021

## Performance Individual

PC	Tp	Trc	DistPC	Ideal	Passagem	Pen	Erro	Pontos	NoPC	AtePC
N u m	70	70 / Everton Ricardo Lermen / Liana Gracioli Lermen								
		Cat / NL / Largada		TURISMO LIGHT / 70 / 09:30:00						
		Guarapuava-PR			PAJERO HPE 3.2 D 5P 4X4 AT S					
PC	Tp	Trc	DistPC	Ideal	Passagem	Pen	Erro	Pontos	NoPC	AtePC
1	Tmp	3	1.807	09:44:36	09:44:44.2	0	8s	+8	60°	51°
2	Tmp	3	3.512	09:46:53	09:47:13.8	0	21s	[+21]	70°	63°
3	Tmp	4	6.010	09:49:50	09:50:21.2	0	31s	[+31]	72°	66°
4	Tmp	5	9.724	09:54:18	09:55:24.5	0	1m07s	[+67]	75°	70°
5	Tmp	8	0.459	10:09:05	10:09:08.3	0	3s	+3	49°	70°
6	Tmp	8	0.939	10:09:53	10:09:57.3	0	4s	+4	53°	70°
7	Tmp	10	1.616	10:11:01	10:11:11.4	0	10s	+10	65°	65°
8	Tmp	11	2.312	10:11:57	10:12:07.7	0	11s	+11	63°	63°
9	Tmp	14	3.503	10:13:49	10:13:58.6	0	10s	+10	66°	63°
10	Tmp	19	4.607	10:15:44	10:15:48.8	0	5s	+5	58°	63°
11	Tmp	22	6.125	10:19:04	10:18:58.2	0	6s	-6	58°	63°
12	Tmp	29	0.731	10:22:57	10:22:58.4	0	1s	+1	23°	61°
13	Tmp	30	2.102	10:25:04	10:25:14.3	0	10s	+10	66°	62°
14	Tmp	32	3.427	10:27:16	10:27:26.8	0	11s	+11	68°	61°
15	Tmp	38	0.675	10:31:32	10:31:33.4	0	1s	+1	26°	60°
16	Tmp	40	1.276	10:32:43	10:32:42.9	0	0s	0	8°	58°
17	Tmp	44	2.603	10:35:36	10:35:32.9	0	3s	-3	57°	58°
18	Tmp	46	3.211	10:36:41	10:36:41.6	0	1s	+1	24°	58°
19	Tmp	46	3.555	10:37:19	10:37:21.7	0	3s	+3	53°	57°
20	Tmp	47	4.201	10:38:36	10:38:33.6	0	2s	-2	37°	57°
21	Tmp	51	4.843	10:40:12	10:40:06.7	0	5s	-5	54°	55°
22	Tmp	54	5.924	10:42:16	10:42:18.9	0	3s	+3	41°	53°
23	Tmp	57	0.339	10:45:08	10:45:03.7	0	4s	-4	34°	53°
24	Tmp	59	1.444	10:50:35	10:50:02.6	0	32s	-32	72°	59°
25	Tmp	61	1.869	10:51:16	10:50:49.2	0	27s	-27	74°	60°
26	Tmp	68	5.034	10:56:00	10:55:57.5	0	3s	-3	41°	60°
27	Tmp	72	5.877	10:58:42	10:57:55.4	0	47s	-47	63°	59°
28	Tmp	75	0.252	11:02:05	11:02:03.3	0	2s	-2	39°	58°
29	Tmp	77	1.191	11:05:02	11:04:39.8	0	22s	-22	68°	58°
30	Tmp	78	1.375	11:05:26	11:05:07.0	0	19s	-19	69°	59°
31	Tmp	80	2.189	11:07:15	11:07:16.1	0	1s	+1	21°	59°
32	Tmp	85	0.429	11:44:51	11:44:52.4	0	1s	+1	26°	58°
33	Tmp	91	2.020	11:48:58	11:49:13.0	0	15s	+15	47°	59°
34	Tmp	94	3.059	11:51:11	11:51:24.4	0	13s	+13	52°	59°
35	Tmp	94	3.422	11:51:55	11:52:09.9	0	15s	+15	54°	58°
36	Tmp	95	3.984	11:52:59	11:53:11.7	0	13s	+13	53°	57°
37	Tmp	96	4.511	11:54:04	11:54:19.0	0	15s	+15	52°	57°
38	Tmp	98	5.135	11:55:33	11:55:40.2	0	7s	+7	51°	55°
39	Tmp	101	5.534	11:56:35	11:56:43.0	0	8s	+8	56°	55°
40	Tmp	102	6.167	11:58:05	11:58:14.4	0	9s	+9	55°	55°
41	Tmp	108	0.434	12:03:07	12:03:10.1	0	3s	+3	52°	55°
42	Tmp	112	1.505	12:05:26	12:05:28.9	0	3s	+3	57°	55°
43	Tmp	114	2.077	12:06:55	12:06:55.3	0	0s	0	4°	55°
44	Tmp	116	2.747	12:08:41	12:08:40.9	0	0s	0	5°	55°
45	Tmp	118	3.807	12:11:48	12:11:56.3	0	8s	+8	60°	55°
46	Tmp	122	4.844	12:15:36	12:15:41.5	0	6s	+6	46°	55°
47	Tmp	129	0.195	12:21:09	12:21:29.0	0	20s	[+20]	66°	56°
48	Tmp	130	0.826	12:23:07	12:24:26.5	0	1m20s	[+80]	76°	56°
49	Tmp	131	1.282	12:24:22	12:25:29.4	0	1m07s	[+67]	76°	56°
50	Tmp	142	3.135	12:30:22	12:30:58.8	0	37s	[+37]	73°	56°
51	Tmp	144	3.942	12:32:02	12:32:22.3	0	20s	[+20]	73°	59°
52	Tmp	146	4.625	12:33:34	12:33:42.2	0	8s	+8	61°	58°

PC	Tp	Trc	DistPC	Ideal	Passagem	Pen	Erro	Pontos	NoPC	AtePC
53	Tmp	148	6.210	12:37:01	12:37:04.2	0	3s	+3	33°	58°
54	Tmp	150	7.259	12:39:22	12:39:22.6	0	1s	+1	16°	58°
55	Tmp	152	7.655	12:40:15	12:40:13.3	0	2s	-2	19°	57°
56	Tmp	154	8.215	12:41:26	12:41:27.3	0	1s	+1	18°	56°
57	Tmp	156	8.700	12:42:33	12:42:35.9	0	3s	+3	40°	56°
58	Tmp	159	9.724	12:44:50	12:44:53.5	0	4s	+4	40°	56°
59	Tmp	161	10.685	12:47:00	12:47:05.9	0	6s	+6	39°	56°
60	Tmp	165	0.331	12:48:58	12:49:00.4	0	2s	+2	49°	56°
61	Tmp	173	1.724	12:52:32	12:52:41.0	0	9s	+9	67°	56°
62	Tmp	178	3.305	12:56:58	12:56:55.8	0	2s	-2	21°	56°
63	Tmp	190	0.441	13:10:33	13:10:24.8	0	8s	-8	62°	55°
64	Tmp	197	2.005	13:14:27	13:14:23.0	0	4s	-4	41°	54°
65	Tmp	198	2.844	13:15:44	13:15:49.2	0	5s	+5	50°	54°
66	Tmp	199	3.855	13:17:38	13:17:40.3	0	2s	+2	34°	54°
67	Tmp	200	4.460	13:18:40	13:18:41.2	0	1s	+1	20°	54°
68	Tmp	206	0.699	13:37:31	13:37:31.7	0	1s	+1	42°	53°
69	Tmp	213	2.699	13:40:50	13:40:48.5	0	2s	-2	41°	52°
70	Tmp	214	3.519	13:42:07	13:42:09.3	0	2s	+2	43°	51°
71	Tmp	215	4.580	13:43:40	13:43:42.4	0	2s	+2	44°	51°
72	Tmp	216	5.423	13:44:46	13:44:46.0	0	0s	0	4°	51°

Num	70	Pen	0	PCZ	4	Total PP	438	Col. Final	51°
-----	----	-----	---	-----	---	----------	-----	------------	-----





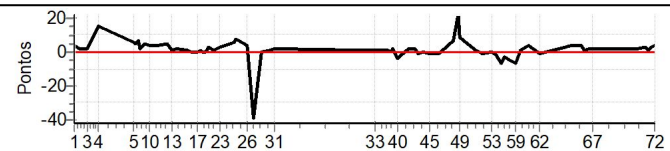
# PONTA GROSSA - PR - Mitsubishi MotorSports 2021

## Performance Individual

PC	Tp	Trc	DistPC	Ideal	Passagem	Pen	Erro	Pontos	NoPC	AtePC
N u m	71	71 / Neifer Getulio Leite / Luiz Fernando Damião Joanis								
		Cat / NL / Largada		TURISMO LIGHT / 71 / 09:31:00						
		Maringá-PR			L200 TRITON SPORT HPE-S 2.4 D 4X					
PC	Tp	Trc	DistPC	Ideal	Passagem	Pen	Erro	Pontos	NoPC	AtePC
1	Tmp	3	1.807	09:45:36	09:45:40.0	0	4s	+4	49°	42°
2	Tmp	3	3.512	09:47:53	09:47:55.3	0	2s	+2	43°	45°
3	Tmp	4	6.010	09:50:50	09:50:51.9	0	2s	+2	45°	45°
4	Tmp	5	9.724	09:55:18	09:55:32.8	0	15s	[+15]	68°	51°
5	Tmp	8	0.459	10:10:05	10:10:10.6	0	6s	[+6]	62°	54°
6	Tmp	8	0.939	10:10:53	10:10:58.2	0	5s	+5	56°	48°
7	Tmp	10	1.616	10:12:01	10:12:08.1	0	7s	[+7]	57°	52°
8	Tmp	11	2.312	10:12:57	10:12:59.2	0	2s	+2	46°	49°
9	Tmp	14	3.503	10:14:49	10:14:54.0	0	5s	+5	57°	49°
10	Tmp	19	4.607	10:16:44	10:16:48.4	0	4s	+4	55°	49°
11	Tmp	22	6.125	10:20:04	10:20:08.1	0	4s	+4	46°	49°
12	Tmp	29	0.731	10:23:57	10:24:02.4	0	5s	+5	57°	51°
13	Tmp	30	2.102	10:26:04	10:26:05.2	0	1s	+1	26°	49°
14	Tmp	32	3.427	10:28:16	10:28:17.8	0	2s	+2	42°	47°
15	Tmp	38	0.675	10:32:32	10:32:33.1	0	1s	+1	25°	44°
16	Tmp	40	1.276	10:33:43	10:33:42.6	0	0s	0	7°	44°
17	Tmp	44	2.603	10:36:36	10:36:36.3	0	0s	0	10°	42°
18	Tmp	46	3.211	10:37:41	10:37:41.6	0	1s	+1	23°	41°
19	Tmp	46	3.555	10:38:19	10:38:19.3	0	0s	0	8°	40°
20	Tmp	47	4.201	10:39:36	10:39:36.4	0	0s	0	10°	39°
21	Tmp	51	4.843	10:41:12	10:41:14.8	0	3s	+3	38°	38°
22	Tmp	54	5.924	10:43:16	10:43:17.3	0	1s	+1	14°	38°
23	Tmp	57	0.339	10:46:08	10:46:10.8	0	3s	+3	27°	35°
24	Tmp	59	1.444	10:51:35	10:51:41.2	0	6s	[+6]	52°	35°
25	Tmp	61	1.869	10:52:16	10:52:24.4	0	8s	[+8]	61°	37°
26	Tmp	68	5.034	10:57:00	10:57:04.3	0	4s	+4	50°	38°
27	Tmp	72	5.877	10:59:42	10:59:02.9	0	39s	-39	56°	46°
28	Tmp	75	0.252	11:03:05	11:03:04.7	0	0s	0	10°	45°
29	Tmp	77	1.191	11:06:02	11:06:03.1	0	1s	+1	24°	44°
30	Tmp	78	1.375	11:06:26	11:06:26.6	0	1s	+1	20°	44°
31	Tmp	80	2.189	11:08:15	11:08:16.6	0	2s	+2	36°	42°
32	Tmp	85	0.429	11:45:51	11:45:52.3	0	1s	+1	25°	41°
33	Tmp	91	2.020	11:49:58	11:49:58.7	0	1s	+1	12°	39°
34	Tmp	94	3.059	11:52:11	11:52:11.8	0	1s	+1	17°	39°
35	Tmp	94	3.422	11:52:55	11:52:56.4	0	1s	+1	14°	38°
36	Tmp	95	3.984	11:53:59	11:53:59.9	0	1s	+1	21°	37°
37	Tmp	96	4.511	11:55:04	11:55:05.4	0	1s	+1	10°	36°
38	Tmp	98	5.135	11:56:33	11:56:33.4	0	0s	0	8°	33°
39	Tmp	101	5.534	11:57:35	11:57:37.0	0	2s	+2	34°	33°
40	Tmp	102	6.167	11:59:05	11:59:01.4	0	4s	-4	36°	32°
41	Tmp	108	0.434	12:04:07	12:04:09.1	0	2s	+2	46°	34°
42	Tmp	112	1.505	12:06:26	12:06:27.6	0	2s	+2	46°	34°
43	Tmp	114	2.077	12:07:55	12:07:54.5	0	1s	-1	18°	34°
44	Tmp	116	2.747	12:09:41	12:09:41.0	0	0s	0	4°	33°
45	Tmp	118	3.807	12:12:48	12:12:47.2	0	1s	-1	16°	32°
46	Tmp	122	4.844	12:16:36	12:16:35.0	0	1s	-1	15°	31°
47	Tmp	129	0.195	12:22:09	12:22:15.6	0	7s	[+7]	59°	32°
48	Tmp	130	0.826	12:24:07	12:24:28.8	0	22s	[+22]	70°	31°
49	Tmp	131	1.282	12:25:22	12:25:30.6	0	9s	[+9]	65°	32°
50	Tmp	142	3.135	12:31:22	12:31:23.3	0	1s	+1	20°	31°
51	Tmp	144	3.942	12:33:02	12:33:01.8	0	0s	0	6°	30°
52	Tmp	146	4.625	12:34:34	12:34:33.1	0	1s	-1	15°	29°

PC	Tp	Trc	DistPC	Ideal	Passagem	Pen	Erro	Pontos	NoPC	AtePC
53	Tmp	148	6.210	12:38:01	12:38:00.7	0	0s	0	6°	29°
54	Tmp	150	7.259	12:40:22	12:40:20.0	0	2s	-2	27°	28°
55	Tmp	152	7.655	12:41:15	12:41:11.0	0	4s	-4	30°	28°
56	Tmp	154	8.215	12:42:26	12:42:19.0	0	7s	-7	53°	27°
57	Tmp	156	8.700	12:43:33	12:43:30.2	0	3s	-3	39°	27°
58	Tmp	159	9.724	12:45:50	12:45:45.0	0	5s	-5	46°	28°
59	Tmp	161	10.685	12:48:00	12:47:53.1	0	7s	-7	45°	29°
60	Tmp	165	0.331	12:49:58	12:49:59.4	0	1s	+1	33°	28°
61	Tmp	173	1.724	12:53:32	12:53:36.0	0	4s	+4	55°	28°
62	Tmp	178	3.305	12:57:58	12:57:56.8	0	1s	-1	6°	26°
63	Tmp	190	0.441	13:11:33	13:11:37.1	0	4s	+4	47°	26°
64	Tmp	197	2.005	13:15:27	13:15:31.4	0	4s	+4	40°	27°
65	Tmp	198	2.844	13:16:44	13:16:45.4	0	1s	+1	22°	27°
66	Tmp	199	3.855	13:18:38	13:18:40.4	0	2s	+2	33°	27°
67	Tmp	200	4.460	13:19:40	13:19:41.8	0	2s	+2	32°	27°
68	Tmp	206	0.699	13:38:31	13:38:33.2	0	2s	+2	57°	26°
69	Tmp	213	2.699	13:41:50	13:41:52.8	0	3s	+3	52°	26°
70	Tmp	214	3.519	13:43:07	13:43:07.7	0	1s	+1	27°	25°
71	Tmp	215	4.580	13:44:40	13:44:42.7	0	3s	+3	49°	26°
72	Tmp	216	5.423	13:45:46	13:45:50.1	0	4s	+4	50°	27°

Num	71	Pen	0	PCZ	9	Total PP	173	Col. Final	27°
-----	----	-----	---	-----	---	----------	-----	------------	-----





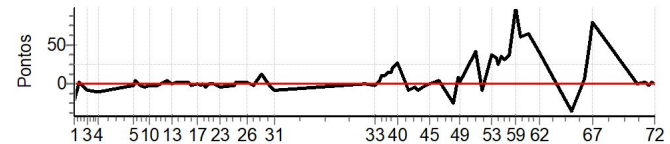
# PONTA GROSSA - PR - Mitsubishi MotorSports 2021

## Performance Individual

PC	Tp	Trc	DistPC	Ideal	Passagem	Pen	Erro	Pontos	NoPC	AtePC
<b>N</b> <b>u</b> <b>m</b>	<b>72</b>	72 / Yoshio Ono / Elisabete Mitie Ono								
		Cat / NL / Largada TURISMO LIGHT / 72 / 09:32:00								
		São Paulo-sp L200 TRITON SPORT HPE 2.4 D AT								
PC	Tp	Trc	DistPC	Ideal	Passagem	Pen	Erro	Pontos	NoPC	AtePC
1	Tmp	3	1.807	09:46:36	09:46:15.4	0	21s	-21	70°	75°
2	Tmp	3	3.512	09:48:53	09:48:56.4	0	3s	+3	49°	69°
3	Tmp	4	6.010	09:51:50	09:51:41.9	0	8s	-8	62°	65°
4	Tmp	5	9.724	09:56:18	09:56:06.8	0	11s	-11	66°	67°
5	Tmp	8	0.459	10:11:05	10:11:02.8	0	2s	-2	36°	66°
6	Tmp	8	0.939	10:11:53	10:11:58.3	0	5s	+5	55°	61°
7	Tmp	10	1.616	10:13:01	10:13:01.3	0	0s	0	12°	58°
8	Tmp	11	2.312	10:13:57	10:13:55.8	0	1s	-1	33°	57°
9	Tmp	14	3.503	10:15:49	10:15:45.8	0	3s	-3	51°	55°
10	Tmp	19	4.607	10:17:44	10:17:42.6	0	1s	-1	23°	55°
11	Tmp	22	6.125	10:21:04	10:21:03.2	0	1s	-1	14°	54°
12	Tmp	29	0.731	10:24:57	10:25:00.5	0	4s	+4	51°	53°
13	Tmp	30	2.102	10:27:04	10:27:03.8	0	0s	0	8°	53°
14	Tmp	32	3.427	10:29:16	10:29:19.2	0	3s	+3	49°	53°
15	Tmp	38	0.675	10:33:32	10:33:33.8	0	2s	+2	41°	49°
16	Tmp	40	1.276	10:34:43	10:34:41.5	0	2s	-2	44°	49°
17	Tmp	44	2.603	10:37:36	10:37:37.1	0	1s	+1	34°	49°
18	Tmp	46	3.211	10:38:41	10:38:39.0	0	2s	-2	44°	49°
19	Tmp	46	3.555	10:39:19	10:39:19.4	0	0s	0	7°	47°
20	Tmp	47	4.201	10:40:36	10:40:32.3	0	4s	-4	53°	46°
21	Tmp	51	4.843	10:42:12	10:42:12.8	0	1s	+1	10°	47°
22	Tmp	54	5.924	10:44:16	10:44:15.6	0	0s	0	5°	46°
23	Tmp	57	0.339	10:47:08	10:47:04.8	0	3s	-3	26°	45°
24	Tmp	59	1.444	10:52:35	10:52:33.8	0	1s	-1	16°	43°
25	Tmp	61	1.869	10:53:16	10:53:18.4	0	2s	+2	31°	42°
26	Tmp	68	5.034	10:58:00	10:58:02.9	0	3s	+3	40°	42°
27	Tmp	72	5.877	11:00:42	11:00:41.5	0	1s	-1	12°	36°
28	Tmp	75	0.252	11:04:05	11:04:17.4	0	12s	+12	64°	36°
29	Tmp	77	1.191	11:07:02	11:06:59.8	0	2s	-2	37°	35°
30	Tmp	78	1.375	11:07:26	11:07:24.1	0	2s	-2	37°	36°
31	Tmp	80	2.189	11:09:15	11:09:06.2	0	9s	-9	59°	36°
32	Tmp	85	0.429	11:46:51	11:46:50.9	0	0s	0	9°	36°
33	Tmp	91	2.020	11:50:58	11:50:57.5	0	1s	-1	11°	36°
34	Tmp	94	3.059	11:53:11	11:53:15.4	0	4s	+4	41°	36°
35	Tmp	94	3.422	11:53:55	11:54:05.0	0	10s	+10	49°	36°
36	Tmp	95	3.984	11:54:59	11:55:10.2	0	11s	+11	52°	36°
37	Tmp	96	4.511	11:56:04	11:56:19.2	0	15s	+15	51°	35°
38	Tmp	98	5.135	11:57:33	11:57:47.8	0	15s	+15	58°	35°
39	Tmp	101	5.534	11:58:35	11:58:56.0	0	21s	+21	60°	35°
40	Tmp	102	6.167	12:00:05	12:00:32.4	0	27s	+27	65°	36°
41	Tmp	108	0.434	12:05:07	12:04:58.5	0	9s	-9	67°	37°
42	Tmp	112	1.505	12:07:26	12:07:23.2	0	3s	-3	56°	39°
43	Tmp	114	2.077	12:08:55	12:08:48.1	0	7s	-7	63°	39°
44	Tmp	116	2.747	12:10:41	12:10:38.0	0	3s	-3	40°	38°
45	Tmp	118	3.807	12:13:48	12:13:47.7	0	0s	0	4°	38°
46	Tmp	122	4.844	12:17:36	12:17:39.9	0	4s	+4	34°	37°
47	Tmp	129	0.195	12:23:09	12:22:43.6	0	25s	-25	69°	41°
48	Tmp	130	0.826	12:25:07	12:25:15.8	0	9s	+9	58°	42°
49	Tmp	131	1.282	12:26:22	12:26:24.3	0	2s	+2	29°	41°
50	Tmp	142	3.135	12:32:22	12:33:04.2	0	42s	[+42]	75°	42°
51	Tmp	144	3.942	12:34:02	12:34:19.0	0	17s	+17	71°	45°
52	Tmp	146	4.625	12:35:34	12:35:27.4	0	7s	-7	59°	45°

PC	Tp	Trc	DistPC	Ideal	Passagem	Pen	Erro	Pontos	NoPC	AtePC
53	Tmp	148	6.210	12:39:01	12:39:38.0	0	37s	+37	74°	48°
54	Tmp	150	7.259	12:41:22	12:41:56.3	0	34s	+34	72°	47°
55	Tmp	152	7.655	12:42:15	12:42:41.4	0	26s	+26	70°	48°
56	Tmp	154	8.215	12:43:26	12:44:00.8	0	35s	+35	71°	48°
57	Tmp	156	8.700	12:44:33	12:45:05.4	0	32s	+32	70°	49°
58	Tmp	159	9.724	12:46:50	12:47:27.8	0	38s	[+38]	72°	49°
59	Tmp	161	10.685	12:49:00	12:50:38.3	0	1m38s	[+98]	77°	51°
60	Tmp	165	0.331	12:50:58	12:51:58.4	0	1m00s	[+60]	78°	53°
61	Tmp	173	1.724	12:54:32	12:55:35.7	0	1m04s	[+64]	77°	53°
62	Tmp	178	3.305	12:58:58	12:59:37.1	0	39s	[+39]	75°	55°
63	Tmp	190	0.441	13:12:33	13:11:57.8	0	35s	-35	72°	58°
64	Tmp	197	2.005	13:16:27	13:16:23.9	0	3s	-3	31°	58°
65	Tmp	198	2.844	13:17:44	13:17:49.7	0	6s	+6	54°	57°
66	Tmp	199	3.855	13:19:38	13:20:26.9	0	49s	[+49]	75°	59°
67	Tmp	200	4.460	13:20:40	13:21:58.6	0	1m19s	[+79]	76°	60°
68	Tmp	206	0.699	13:39:31	13:39:31.3	0	0s	0	13°	59°
69	Tmp	213	2.699	13:42:50	13:42:52.0	0	2s	+2	40°	59°
70	Tmp	214	3.519	13:44:07	13:44:06.4	0	1s	-1	26°	57°
71	Tmp	215	4.580	13:45:40	13:45:41.9	0	2s	+2	43°	57°
72	Tmp	216	5.423	13:46:46	13:46:46.0	0	0s	0	3°	55°

Num	72	Pen	0	PCZ	8	Total PP	513	Col. Final	55°
-----	----	-----	---	-----	---	----------	-----	------------	-----





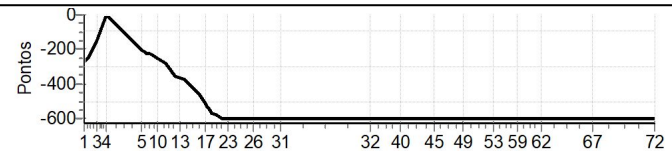
# PONTA GROSSA - PR - Mitsubishi MotorSports 2021

## Performance Individual

PC	Tp	Trc	DistPC	Ideal	Passagem	Pen	Erro	Pontos	NoPC	AtePC
N u m	73	73 / Jean Carlo da Silva / Gisele de F. Lordel								
		Cat / NL / Largada		TURISMO LIGHT / 132 / 10:32:00						
		Palmeira - Pr				L200 TRITON HPE				
PC	Tp	Trc	DistPC	Ideal	Passagem	Pen	Erro	Pontos	NoPC	AtePC
1	Tmp	3	1.807	10:46:36	10:42:00.4	0	4m36s	-276	81°	81°
2	Tmp	3	3.512	10:48:53	10:44:53.9	0	3m59s	-239	81°	81°
3	Tmp	4	6.010	10:51:50	10:49:19.8	0	2m30s	-150	80°	81°
4	Tmp	5	9.724	10:56:18	10:56:19.1	0	1s	[+1]	7°	81°
5	Tmp	8	0.459	11:11:05	11:07:41.7	0	3m23s	-203	79°	81°
6	Tmp	8	0.939	11:11:53	11:08:18.5	0	3m35s	-215	80°	81°
7	Tmp	10	1.616	11:13:01	11:09:16.7	0	3m44s	-224	80°	81°
8	Tmp	11	2.312	11:13:57	11:10:10.6	0	3m46s	-226	80°	82°
9	Tmp	14	3.503	11:15:49	11:11:59.1	0	3m50s	-230	80°	82°
10	Tmp	19	4.607	11:17:44	11:13:32.6	0	4m11s	-251	80°	82°
11	Tmp	22	6.125	11:21:04	11:16:20.2	0	4m44s	-284	81°	82°
12	Tmp	29	0.731	11:24:57	11:19:03.6	0	5m53s	-353	82°	82°
13	Tmp	30	2.102	11:27:04	11:21:01.4	0	6m03s	-363	82°	82°
14	Tmp	32	3.427	11:29:16	11:23:06.0	0	6m10s	-370	82°	82°
15	Tmp	38	0.675	11:33:32	11:26:08.0	0	7m24s	-444	82°	82°
16	Tmp	40	1.276	11:34:43	11:27:02.9	0	7m40s	-460	82°	82°
17	Tmp	44	2.603	11:37:36	11:28:55.6	0	8m40s	-520	82°	82°
18	Tmp	46	3.211	11:38:41	11:29:45.4	0	8m56s	-536	82°	82°
19	Tmp	46	3.555	11:39:19	11:30:15.0	0	9m04s	-544	82°	82°
20	Tmp	47	4.201	11:40:36	11:31:04.7	0	9m31s	-571	82°	82°
21	Tmp	51	4.843	11:42:12	11:32:28.2	0	9m44s	-584	82°	82°
22	Tmp	54	5.924	11:44:16	11:34:07.7	0	10m08s	-600	82°	82°
23	Tmp	57	0.339	11:47:08	11:35:28.8	0	11m39s	-600	82°	82°
24	Tmp	59	1.444	11:52:35	11:40:09.3	0	12m26s	-600	82°	82°
25	Tmp	61	1.869	11:53:16	11:40:58.1	0	12m18s	-600	82°	82°
26	Tmp	68	5.034	11:58:00	11:45:51.2	0	12m09s	-600	82°	82°
27	Tmp	72	5.877	12:00:42	11:47:34.0	0	13m08s	-600	82°	82°
28	Tmp	75	0.252	12:04:05	11:51:36.6	0	12m28s	-600	82°	82°
29	Tmp	77	1.191	12:07:02	11:54:23.1	0	12m39s	-600	82°	82°
30	Tmp	78	1.375	12:07:26	11:54:41.9	0	12m44s	-600	82°	82°
31	Tmp	80	2.189	12:09:15	11:56:26.6	0	12m48s	-600	82°	82°
32	Tmp	85	0.429	12:46:51	12:03:17.6	0	43m33s	-600	79°	82°
33	Tmp	91	2.020	12:50:58	12:07:33.5	0	43m25s	-600	81°	82°
34	Tmp	94	3.059	12:53:11	12:09:50.6	0	43m20s	-600	81°	82°
35	Tmp	94	3.422	12:53:55	12:10:32.6	0	43m22s	-600	80°	82°
36	Tmp	95	3.984	12:54:59	12:11:31.6	0	43m27s	-600	80°	82°
37	Tmp	96	4.511	12:56:04	12:12:27.8	0	43m36s	-600	80°	82°
38	Tmp	98	5.135	12:57:33	12:14:50.3	0	42m43s	-600	80°	82°
39	Tmp	101	5.534	12:58:35	12:15:57.1	0	42m38s	-600	80°	82°
40	Tmp	102	6.167	13:00:05	12:17:08.2	0	42m57s	-600	80°	82°
41	Tmp	108	0.434	13:05:07	12:20:33.3	0	44m34s	-600	81°	82°
42	Tmp	112	1.505	13:07:26	12:22:33.6	0	44m52s	-600	81°	82°
43	Tmp	114	2.077	13:08:55	12:24:00.1	0	44m55s	-600	81°	82°
44	Tmp	116	2.747	13:10:41	12:25:41.1	0	45m00s	-600	81°	82°
45	Tmp	118	3.807	13:13:48	12:28:50.2	0	44m58s	-600	81°	82°
46	Tmp	122	4.844	13:17:36	12:32:36.4	0	45m00s	-600	81°	82°
47	Tmp	129	0.195	13:23:09	12:37:15.7	0	45m53s	-600	81°	82°
48	Tmp	130	0.826	13:25:07	12:39:05.5	0	46m02s	-600	81°	82°
49	Tmp	131	1.282	13:26:22	12:40:02.3	0	46m20s	-600	81°	82°
50	Tmp	142	3.135	13:32:22	12:45:26.0	0	46m56s	-600	81°	82°
51	Tmp	144	3.942	13:34:02	12:47:12.5	0	46m50s	-600	81°	82°
52	Tmp	146	4.625	13:35:34	12:48:35.1	0	46m59s	-600	81°	82°

PC	Tp	Trc	DistPC	Ideal	Passagem	Pen	Erro	Pontos	NoPC	AtePC
53	Tmp	148	6.210	13:39:01	12:52:09.1	0	46m52s	-600	81°	82°
54	Tmp	150	7.259	13:41:22	12:54:25.4	0	46m57s	-600	81°	82°
55	Tmp	152	7.655	13:42:15	12:55:18.6	0	46m56s	-600	81°	82°
56	Tmp	154	8.215	13:43:26	12:56:32.7	0	46m53s	-600	81°	82°
57	Tmp	156	8.700	13:44:33	12:57:37.0	0	46m56s	-600	81°	82°
58	Tmp	159	9.724	13:46:50	12:59:56.8	0	46m53s	-600	81°	82°
59	Tmp	161	10.685	13:49:00	13:02:03.8	0	46m56s	-600	81°	82°
60	Tmp	165	0.331	13:50:58	13:04:02.1	0	46m56s	-600	82°	82°
61	Tmp	173	1.724	13:54:32	13:07:50.9	0	46m41s	-600	81°	82°
62	Tmp	178	3.305	13:58:58	13:11:58.5	0	47m00s	-600	81°	82°
63	Tmp	190	0.441	14:12:33	13:25:30.6	0	47m02s	-600	80°	82°
64	Tmp	197	2.005	14:16:27	13:29:32.4	0	46m55s	-600	80°	82°
65	Tmp	198	2.844	14:17:44	13:31:31.2	0	46m13s	-600	80°	82°
66	Tmp	199	3.855	14:19:38	13:33:17.2	0	46m21s	-600	80°	82°
67	Tmp	200	4.460	14:20:40	13:34:11.8	0	46m28s	-600	80°	82°
68	Tmp	206	0.699	14:39:31	13:48:56.4	0	50m35s	-600	80°	82°
69	Tmp	213	2.699	14:42:50	13:52:12.7	0	50m37s	-600	80°	82°
70	Tmp	214	3.519	14:44:07	13:53:35.9	0	50m31s	-600	80°	82°
71	Tmp	215	4.580	14:45:40	13:55:14.7	0	50m25s	-600	80°	82°
72	Tmp	216	5.423	14:46:46	13:56:37.5	0	50m09s	-600	80°	82°

Num	73	Pen	0	PCZ	0	Total PP	37643	Col. Final	82°
-----	----	-----	---	-----	---	----------	-------	------------	-----





## PONTA GROSSA - PR - Mitsubishi MotorSports 2021

### Performance Individual

PC	Tp	Trc	DistPC	Ideal	Passagem	Pen	Erro	Pontos	NoPC	AtePC	PC	Tp	Trc	DistPC	Ideal	Passagem	Pen	Erro	Pontos	NoPC	AtePC										
<b>N u m</b>	<b>74</b>	74 / Gustavo Antonio dos Reis / Tatiane Vaz Storer										53	Tmp	148	6.210	12:41:01	12:41:00.6	0	0s	0	5°	45°									
	<b>38°</b>	Cat / NL / Largada		TURISMO LIGHT / 74 / 09:34:00								54	Tmp	150	7.259	12:43:22	12:43:19.8	0	2s	-2	26°	45°									
	Curitiba-PR			PAJERO TR4 FLEX 2.0 4X4 AT								55	Tmp	152	7.655	12:44:15	12:44:14.0	0	1s	-1	8°	43°									
1	Tmp	3	1.807	09:48:36	09:48:42.8	0	7s	+7	56°	48°	56	Tmp	154	8.215	12:45:26	12:45:21.9	0	4s	-4	40°	44°										
2	Tmp	3	3.512	09:50:53	09:50:51.0	0	2s	-2	42°	48°	57	Tmp	156	8.700	12:46:33	12:46:30.3	0	3s	-3	38°	42°										
3	Tmp	4	6.010	09:53:50	09:53:56.7	0	7s	+7	61°	59°	58	Tmp	159	9.724	12:48:50	12:48:49.6	0	0s	0	4°	40°										
4	Tmp	5	9.724	09:58:18	09:58:43.6	0	26s	[+26]	72°	58°	59	Tmp	161	10.685	12:51:00	12:51:02.4	0	2s	+2	21°	38°										
5	Tmp	8	0.459	10:13:05	10:13:06.1	0	1s	+1	23°	57°	60	Tmp	165	0.331	12:52:58	12:52:58.1	0	0s	0	8°	38°										
6	Tmp	8	0.939	10:13:53	10:13:56.3	0	3s	+3	48°	53°	61	Tmp	173	1.724	12:56:32	12:56:43.7	0	12s	[+12]	69°	40°										
7	Tmp	10	1.616	10:15:01	10:15:04.1	0	3s	+3	45°	46°	62	Tmp	178	3.305	13:00:58	13:00:49.0	0	9s	-9	52°	39°										
8	Tmp	11	2.312	10:15:57	10:15:57.4	0	0s	0	10°	44°	63	Tmp	190	0.441	13:14:33	13:14:34.1	0	1s	+1	24°	39°										
9	Tmp	14	3.503	10:17:49	10:17:48.5	0	1s	-1	22°	43°	64	Tmp	197	2.005	13:18:27	13:18:21.3	0	6s	-6	51°	40°										
10	Tmp	19	4.607	10:19:44	10:19:42.2	0	2s	-2	39°	42°	65	Tmp	198	2.844	13:19:44	13:19:49.1	0	5s	+5	49°	40°										
11	Tmp	22	6.125	10:23:04	10:23:01.9	0	2s	-2	24°	37°	66	Tmp	199	3.855	13:21:38	13:21:36.7	0	1s	-1	24°	40°										
12	Tmp	29	0.731	10:26:57	10:27:00.7	0	4s	+4	50°	36°	67	Tmp	200	4.460	13:22:40	13:22:41.0	0	1s	+1	19°	40°										
13	Tmp	30	2.102	10:29:04	10:29:05.2	0	1s	+1	25°	36°	68	Tmp	206	0.699	13:41:31	13:41:31.1	0	0s	0	12°	39°										
14	Tmp	32	3.427	10:31:16	10:31:17.0	0	1s	+1	26°	36°	69	Tmp	213	2.699	13:44:50	13:44:51.3	0	1s	+1	27°	39°										
15	Tmp	38	0.675	10:35:32	10:34:44.6	0	47s	-47	78°	54°	70	Tmp	214	3.519	13:46:07	13:46:06.7	0	0s	0	7°	38°										
16	Tmp	40	1.276	10:36:43	10:36:44.1	0	1s	+1	32°	51°	71	Tmp	215	4.580	13:47:40	13:47:41.6	0	2s	+2	42°	39°										
17	Tmp	44	2.603	10:39:36	10:39:38.0	0	2s	+2	52°	50°	72	Tmp	216	5.423	13:48:46	13:48:46.7	0	1s	+1	20°	38°										
18	Tmp	46	3.211	10:40:41	10:40:41.9	0	1s	+1	22°	50°	<table border="1" style="width: 100%; border-collapse: collapse;"> <tr> <td>Num</td><td>74</td><td>Pen</td><td>0</td><td>PCZ</td><td>16</td><td>Total PP</td><td>234</td><td>Col. Final</td><td>38°</td> </tr> </table>											Num	74	Pen	0	PCZ	16	Total PP	234	Col. Final	38°
Num	74	Pen	0	PCZ	16	Total PP	234	Col. Final	38°																						
19	Tmp	46	3.555	10:41:19	10:41:20.9	0	2s	+2	41°	50°																					
20	Tmp	47	4.201	10:42:36	10:42:36.1	0	0s	0	9°	50°																					
21	Tmp	51	4.843	10:44:12	10:44:20.4	0	8s	+8	63°	52°																					
22	Tmp	54	5.924	10:46:16	10:46:16.0	0	0s	0	4°	51°																					
23	Tmp	57	0.339	10:49:08	10:49:12.8	0	5s	+5	38°	51°																					
24	Tmp	59	1.444	10:54:35	10:54:26.6	0	8s	-8	56°	50°																					
25	Tmp	61	1.869	10:55:16	10:55:15.9	0	0s	0	5°	49°																					
26	Tmp	68	5.034	11:00:00	10:59:59.7	0	0s	0	5°	49°																					
27	Tmp	72	5.877	11:02:42	11:02:53.7	0	12s	[+12]	42°	47°																					
28	Tmp	75	0.252	11:06:05	11:06:07.9	0	3s	+3	46°	46°																					
29	Tmp	77	1.191	11:09:02	11:09:01.6	0	0s	0	2°	46°																					
30	Tmp	78	1.375	11:09:26	11:09:26.1	0	0s	0	4°	45°																					
31	Tmp	80	2.189	11:11:15	11:11:12.2	0	3s	-3	38°	44°																					
32	Tmp	85	0.429	11:48:51	11:48:51.3	0	0s	0	8°	42°																					
33	Tmp	91	2.020	11:52:58	11:54:10.4	0	1m12s	[+72]	65°	42°																					
34	Tmp	94	3.059	11:55:11	11:55:51.4	0	40s	[+40]	61°	43°																					
35	Tmp	94	3.422	11:55:55	11:56:21.6	0	27s	[+27]	58°	46°																					
36	Tmp	95	3.984	11:56:59	11:56:58.7	0	0s	0	3°	44°																					
37	Tmp	96	4.511	11:58:04	11:57:43.4	0	21s	-21	57°	42°																					
38	Tmp	98	5.135	11:59:33	11:59:27.4	0	6s	-6	50°	43°																					
39	Tmp	101	5.534	12:00:35	12:00:35.0	0	0s	0	3°	41°																					
40	Tmp	102	6.167	12:02:05	12:02:02.0	0	3s	-3	30°	40°																					
41	Tmp	108	0.434	12:07:07	12:06:47.9	0	19s	-19	72°	42°																					
42	Tmp	112	1.505	12:09:26	12:09:24.7	0	1s	-1	36°	44°																					
43	Tmp	114	2.077	12:10:55	12:11:04.9	0	10s	[+10]	69°	44°																					
44	Tmp	116	2.747	12:12:41	12:12:48.3	0	7s	+7	63°	44°																					
45	Tmp	118	3.807	12:15:48	12:15:58.9	0	11s	[+11]	65°	45°																					
46	Tmp	122	4.844	12:19:36	12:19:33.6	0	2s	-2	23°	45°																					
47	Tmp	129	0.195	12:25:09	12:25:13.0	0	4s	+4	53°	44°																					
48	Tmp	130	0.826	12:27:07	12:27:12.1	0	5s	+5	43°	45°																					
49	Tmp	131	1.282	12:28:22	12:28:19.2	0	3s	-3	40°	45°																					
50	Tmp	142	3.135	12:34:22	12:34:21.5	0	1s	-1	19°	45°																					
51	Tmp	144	3.942	12:36:02	12:35:53.3	0	9s	-9	63°	47°																					
52	Tmp	146	4.625	12:37:34	12:37:34.4	0	0s	0	7°	46°																					





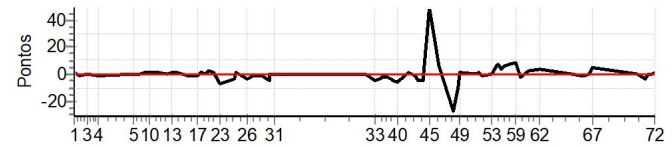
# PONTA GROSSA - PR - Mitsubishi MotorSports 2021

## Performance Individual

PC	Tp	Trc	DistPC	Ideal	Passagem	Pen	Erro	Pontos	NoPC	AtePC
<b>N</b> <b>u</b> <b>m</b>	<b>75</b>	75 / Luis Daniel Woiski Guilherme / Ariane C Bauer								
		Cat / NL / Largada TURISMO LIGHT / 75 / 09:35:00								
		Sao Bento do Sul-SC PAJERO SPORT HPE-S 2.4 DI-D 4X4								
PC	Tp	Trc	DistPC	Ideal	Passagem	Pen	Erro	Pontos	NoPC	AtePC
1	Tmp	3	1.807	09:49:36	09:49:37.8	0	2s	+2	43°	37°
2	Tmp	3	3.512	09:51:53	09:51:52.0	0	1s	-1	33°	34°
3	Tmp	4	6.010	09:54:50	09:54:49.9	0	0s	0	8°	16°
4	Tmp	5	9.724	09:59:18	09:59:17.1	0	1s	-1	13°	10°
5	Tmp	8	0.459	10:14:05	10:14:05.3	0	0s	0	8°	6°
6	Tmp	8	0.939	10:14:53	10:14:52.9	0	0s	0	9°	3°
7	Tmp	10	1.616	10:16:01	10:16:01.3	0	0s	0	11°	3°
8	Tmp	11	2.312	10:16:57	10:16:57.1	0	0s	0	9°	3°
9	Tmp	14	3.503	10:18:49	10:18:50.4	0	1s	+1	21°	4°
10	Tmp	19	4.607	10:20:44	10:20:46.3	0	2s	+2	38°	7°
11	Tmp	22	6.125	10:24:04	10:24:05.6	0	2s	+2	23°	7°
12	Tmp	29	0.731	10:27:57	10:27:57.3	0	0s	0	9°	6°
13	Tmp	30	2.102	10:30:04	10:30:05.1	0	1s	+1	24°	6°
14	Tmp	32	3.427	10:32:16	10:32:18.0	0	2s	+2	41°	8°
15	Tmp	38	0.675	10:36:32	10:36:31.3	0	1s	-1	24°	9°
16	Tmp	40	1.276	10:37:43	10:37:42.4	0	1s	-1	31°	9°
17	Tmp	44	2.603	10:40:36	10:40:34.7	0	1s	-1	33°	12°
18	Tmp	46	3.211	10:41:41	10:41:42.8	0	2s	+2	43°	13°
19	Tmp	46	3.555	10:42:19	10:42:20.2	0	1s	+1	27°	13°
20	Tmp	47	4.201	10:43:36	10:43:35.6	0	0s	0	8°	12°
21	Tmp	51	4.843	10:45:12	10:45:15.4	0	3s	+3	37°	13°
22	Tmp	54	5.924	10:47:16	10:47:17.6	0	2s	+2	29°	13°
23	Tmp	57	0.339	10:50:08	10:50:00.8	0	7s	-7	48°	17°
24	Tmp	59	1.444	10:55:35	10:55:32.3	0	3s	-3	36°	17°
25	Tmp	61	1.869	10:56:16	10:56:16.9	0	1s	+1	17°	17°
26	Tmp	68	5.034	11:01:00	11:00:57.3	0	3s	-3	39°	17°
27	Tmp	72	5.877	11:03:42	11:03:40.9	0	1s	-1	11°	12°
28	Tmp	75	0.252	11:07:05	11:07:04.1	0	1s	-1	25°	12°
29	Tmp	77	1.191	11:10:02	11:09:57.3	0	5s	-5	52°	12°
30	Tmp	78	1.375	11:10:26	11:10:26.4	0	0s	0	3°	12°
31	Tmp	80	2.189	11:12:15	11:12:15.1	0	0s	0	7°	13°
32	Tmp	85	0.429	11:49:51	11:49:51.1	0	0s	0	7°	12°
33	Tmp	91	2.020	11:53:58	11:53:54.0	0	4s	-4	35°	12°
34	Tmp	94	3.059	11:56:11	11:56:07.9	0	3s	-3	35°	12°
35	Tmp	94	3.422	11:56:55	11:56:53.2	0	2s	-2	30°	12°
36	Tmp	95	3.984	11:57:59	11:57:57.3	0	2s	-2	34°	12°
37	Tmp	96	4.511	11:59:04	11:59:01.9	0	2s	-2	22°	11°
38	Tmp	98	5.135	12:00:33	12:00:30.5	0	3s	-3	41°	12°
39	Tmp	101	5.534	12:01:35	12:01:31.0	0	4s	-4	49°	13°
40	Tmp	102	6.167	12:03:05	12:02:59.1	0	6s	-6	49°	15°
41	Tmp	108	0.434	12:08:07	12:08:08.3	0	1s	+1	24°	15°
42	Tmp	112	1.505	12:10:26	12:10:25.1	0	1s	-1	35°	15°
43	Tmp	114	2.077	12:11:55	12:11:51.0	0	4s	-4	45°	15°
44	Tmp	116	2.747	12:13:41	12:13:35.9	0	5s	-5	61°	15°
45	Tmp	118	3.807	12:16:48	12:17:36.9	0	49s	[+49]	75°	15°
46	Tmp	122	4.844	12:20:36	12:20:42.4	0	6s	[+6]	45°	16°
47	Tmp	129	0.195	12:26:09	12:25:42.2	0	27s	-27	70°	25°
48	Tmp	130	0.826	12:28:07	12:27:58.0	0	9s	-9	57°	27°
49	Tmp	131	1.282	12:29:22	12:29:24.2	0	2s	+2	28°	27°
50	Tmp	142	3.135	12:35:22	12:35:22.2	0	0s	0	7°	25°
51	Tmp	144	3.942	12:37:02	12:37:03.2	0	1s	+1	20°	26°
52	Tmp	146	4.625	12:38:34	12:38:33.4	0	1s	-1	14°	25°

PC	Tp	Trc	DistPC	Ideal	Passagem	Pen	Erro	Pontos	NoPC	AtePC
53	Tmp	148	6.210	12:42:01	12:42:01.3	0	0s	0	4°	25°
54	Tmp	150	7.259	12:44:22	12:44:27.9	0	6s	[+6]	48°	24°
55	Tmp	152	7.655	12:45:15	12:45:23.3	0	8s	[+8]	51°	24°
56	Tmp	154	8.215	12:46:26	12:46:30.4	0	4s	+4	39°	24°
57	Tmp	156	8.700	12:47:33	12:47:38.8	0	6s	[+6]	53°	23°
58	Tmp	159	9.724	12:49:50	12:49:58.4	0	8s	[+8]	53°	23°
59	Tmp	161	10.685	12:52:00	12:52:09.1	0	9s	[+9]	50°	23°
60	Tmp	165	0.331	12:53:58	12:53:56.3	0	2s	-2	48°	23°
61	Tmp	173	1.724	12:57:32	12:57:35.1	0	3s	+3	46°	24°
62	Tmp	178	3.305	13:01:58	13:02:02.0	0	4s	+4	36°	24°
63	Tmp	190	0.441	13:15:33	13:15:33.2	0	0s	0	6°	24°
64	Tmp	197	2.005	13:19:27	13:19:26.0	0	1s	-1	13°	24°
65	Tmp	198	2.844	13:20:44	13:20:43.1	0	1s	-1	21°	23°
66	Tmp	199	3.855	13:22:38	13:22:38.1	0	0s	0	9°	22°
67	Tmp	200	4.460	13:23:40	13:23:45.2	0	5s	[+5]	52°	23°
68	Tmp	206	0.699	13:42:31	13:42:31.4	0	0s	0	11°	22°
69	Tmp	213	2.699	13:45:50	13:45:47.3	0	3s	-3	51°	23°
70	Tmp	214	3.519	13:47:07	13:47:06.7	0	0s	0	6°	21°
71	Tmp	215	4.580	13:48:40	13:48:40.3	0	0s	0	4°	19°
72	Tmp	216	5.423	13:49:46	13:49:47.2	0	1s	+1	19°	19°

Num	75	Pen	0	PCZ	17	Total PP	140	Col. Final	19°
-----	----	-----	---	-----	----	----------	-----	------------	-----





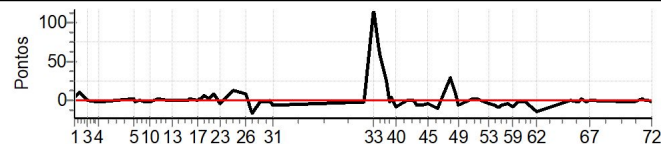
## PONTA GROSSA - PR - Mitsubishi MotorSports 2021

### Performance Individual

PC	Tp	Trc	DistPC	Ideal	Passagem	Pen	Erro	Pontos	NoPC	AtePC
<b>N u m</b>	<b>76</b>	76 / Juliano Dillenburg / Bruno Calgaroto								
		Cat / NL / Largada		TURISMO LIGHT / 76 / 09:36:00						
		Ponta Grossa-PR				L200 TRITON 3.2 DIESEL AT				
PC	Tp	Trc	DistPC	Ideal	Passagem	Pen	Erro	Pontos	NoPC	AtePC
1	Tmp	3	1.807	09:50:36	09:50:41.3	0	5s	+5	51°	43°
2	Tmp	3	3.512	09:52:53	09:53:04.9	0	12s	+12	65°	57°
3	Tmp	4	6.010	09:55:50	09:55:49.6	0	0s	0	7°	50°
4	Tmp	5	9.724	10:00:18	10:00:16.0	0	2s	-2	20°	45°
5	Tmp	8	0.459	10:15:05	10:15:08.2	0	3s	+3	48°	46°
6	Tmp	8	0.939	10:15:53	10:15:51.7	0	1s	-1	26°	38°
7	Tmp	10	1.616	10:17:01	10:17:01.7	0	1s	+1	33°	37°
8	Tmp	11	2.312	10:17:57	10:17:57.1	0	0s	0	8°	34°
9	Tmp	14	3.503	10:19:49	10:19:47.1	0	2s	-2	40°	35°
10	Tmp	19	4.607	10:21:44	10:21:41.9	0	2s	-2	37°	33°
11	Tmp	22	6.125	10:25:04	10:25:07.0	0	3s	+3	37°	31°
12	Tmp	29	0.731	10:28:57	10:28:56.8	0	0s	0	8°	24°
13	Tmp	30	2.102	10:31:04	10:31:04.9	0	1s	+1	23°	24°
14	Tmp	32	3.427	10:33:16	10:33:16.0	0	0s	0	7°	22°
15	Tmp	38	0.675	10:37:32	10:37:32.4	0	0s	0	6°	20°
16	Tmp	40	1.276	10:38:43	10:38:46.4	0	3s	+3	51°	24°
17	Tmp	44	2.603	10:41:36	10:41:36.6	0	1s	+1	32°	24°
18	Tmp	46	3.211	10:42:41	10:42:42.8	0	2s	+2	42°	25°
19	Tmp	46	3.555	10:43:19	10:43:22.3	0	3s	+3	52°	27°
20	Tmp	47	4.201	10:44:36	10:44:41.6	0	6s	+6	61°	31°
21	Tmp	51	4.843	10:46:12	10:46:15.4	0	3s	+3	36°	28°
22	Tmp	54	5.924	10:48:16	10:48:23.9	0	8s	+8	64°	31°
23	Tmp	57	0.339	10:51:08	10:51:05.1	0	3s	-3	25°	29°
24	Tmp	59	1.444	10:56:35	10:56:47.8	0	13s	[+13]	64°	28°
25	Tmp	61	1.869	10:57:16	10:57:28.9	0	13s	[+13]	68°	31°
26	Tmp	68	5.034	11:02:00	11:02:09.4	0	9s	+9	62°	35°
27	Tmp	72	5.877	11:04:42	11:04:25.9	0	16s	-16	44°	37°
28	Tmp	75	0.252	11:08:05	11:08:04.4	0	1s	-1	24°	35°
29	Tmp	77	1.191	11:11:02	11:10:59.8	0	2s	-2	36°	34°
30	Tmp	78	1.375	11:11:26	11:11:27.3	0	1s	+1	19°	34°
31	Tmp	80	2.189	11:13:15	11:13:09.6	0	5s	-5	49°	35°
32	Tmp	85	0.429	11:50:51	11:50:50.0	0	1s	-1	24°	35°
33	Tmp	91	2.020	11:54:58	11:56:55.3	0	1m57s	[+117]	74°	35°
34	Tmp	94	3.059	11:57:11	11:58:22.3	0	1m11s	[+71]	67°	38°
35	Tmp	94	3.422	11:57:55	11:58:54.2	0	59s	[+59]	65°	40°
36	Tmp	95	3.984	11:58:59	11:59:41.6	0	43s	[+43]	62°	41°
37	Tmp	96	4.511	12:00:04	12:00:29.3	0	25s	[+25]	60°	43°
38	Tmp	98	5.135	12:01:33	12:01:31.6	0	1s	-1	19°	41°
39	Tmp	101	5.534	12:02:35	12:02:39.4	0	4s	+4	48°	40°
40	Tmp	102	6.167	12:04:05	12:03:57.1	0	8s	-8	53°	41°
41	Tmp	108	0.434	12:09:07	12:09:07.2	0	0s	0	9°	38°
42	Tmp	112	1.505	12:11:26	12:11:26.1	0	0s	0	12°	37°
43	Tmp	114	2.077	12:12:55	12:12:49.1	0	6s	-6	62°	38°
44	Tmp	116	2.747	12:14:41	12:14:36.3	0	5s	-5	60°	39°
45	Tmp	118	3.807	12:17:48	12:17:44.9	0	3s	-3	37°	39°
46	Tmp	122	4.844	12:21:36	12:21:26.9	0	9s	-9	54°	39°
47	Tmp	129	0.195	12:27:09	12:27:38.1	0	29s	[+29]	72°	43°
48	Tmp	130	0.826	12:29:07	12:29:18.4	0	11s	+11	62°	43°
49	Tmp	131	1.282	12:30:22	12:30:16.1	0	6s	-6	56°	43°
50	Tmp	142	3.135	12:36:22	12:36:25.0	0	3s	+3	40°	43°
51	Tmp	144	3.942	12:38:02	12:38:04.5	0	3s	+3	37°	43°
52	Tmp	146	4.625	12:39:34	12:39:35.0	0	1s	+1	13°	40°

PC	Tp	Trc	DistPC	Ideal	Passagem	Pen	Erro	Pontos	NoPC	AtePC
53	Tmp	148	6.210	12:43:01	12:42:57.8	0	3s	-3	32°	40°
54	Tmp	150	7.259	12:45:22	12:45:17.1	0	5s	-5	47°	40°
55	Tmp	152	7.655	12:46:15	12:46:07.4	0	8s	-8	50°	41°
56	Tmp	154	8.215	12:47:26	12:47:17.7	0	8s	-8	57°	41°
57	Tmp	156	8.700	12:48:33	12:48:27.0	0	6s	-6	52°	40°
58	Tmp	159	9.724	12:50:50	12:50:45.9	0	4s	-4	39°	41°
59	Tmp	161	10.685	12:53:00	12:52:52.3	0	8s	-8	47°	40°
60	Tmp	165	0.331	12:54:58	12:54:55.8	0	2s	-2	47°	40°
61	Tmp	173	1.724	12:58:32	12:58:31.4	0	1s	-1	21°	39°
62	Tmp	178	3.305	13:02:58	13:02:44.5	0	14s	-14	61°	40°
63	Tmp	190	0.441	13:16:33	13:16:33.6	0	1s	+1	23°	40°
64	Tmp	197	2.005	13:20:27	13:20:24.7	0	2s	-2	22°	39°
65	Tmp	198	2.844	13:21:44	13:21:46.0	0	2s	+2	34°	39°
66	Tmp	199	3.855	13:23:38	13:23:37.1	0	1s	-1	23°	39°
67	Tmp	200	4.460	13:24:40	13:24:40.6	0	1s	+1	18°	39°
68	Tmp	206	0.699	13:43:31	13:43:30.1	0	1s	-1	41°	38°
69	Tmp	213	2.699	13:46:50	13:46:53.4	0	3s	+3	50°	38°
70	Tmp	214	3.519	13:48:07	13:48:08.1	0	1s	+1	25°	37°
71	Tmp	215	4.580	13:49:40	13:49:41.4	0	1s	+1	21°	36°
72	Tmp	216	5.423	13:50:46	13:50:44.3	0	2s	-2	34°	35°

Num	76	Pen	0	PCZ	7	Total PP	230	Col. Final	35°
-----	----	-----	---	-----	---	----------	-----	------------	-----





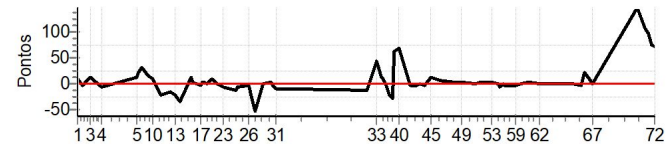
# PONTA GROSSA - PR - Mitsubishi MotorSports 2021

## Performance Individual

PC	Tp	Trc	DistPC	Ideal	Passagem	Pen	Erro	Pontos	NoPC	AtePC
N u m	77	77 / Marcos Roberto de Campos Lemos / Claudio Wipoes								
		Cat / NL / Largada		TURISMO LIGHT / 77 / 09:37:00						
		Maringá-PR			L200					
PC	Tp	Trc	DistPC	Ideal	Passagem	Pen	Erro	Pontos	NoPC	AtePC
1	Tmp	3	1.807	09:51:36	09:51:45.9	0	10s	+10	62°	53°
2	Tmp	3	3.512	09:53:53	09:53:49.4	0	4s	-4	57°	56°
3	Tmp	4	6.010	09:56:50	09:57:01.1	0	11s	+11	65°	61°
4	Tmp	5	9.724	10:01:18	10:01:11.4	0	7s	-7	62°	61°
5	Tmp	8	0.459	10:16:05	10:16:18.0	0	13s	+13	71°	61°
6	Tmp	8	0.939	10:16:53	10:17:15.2	0	22s	+22	70°	62°
7	Tmp	10	1.616	10:18:01	10:18:33.2	0	32s	+32	70°	62°
8	Tmp	11	2.312	10:18:57	10:19:24.2	0	27s	+27	68°	65°
9	Tmp	14	3.503	10:20:49	10:21:05.4	0	16s	+16	68°	65°
10	Tmp	19	4.607	10:22:44	10:22:52.4	0	8s	+8	63°	66°
11	Tmp	22	6.125	10:26:04	10:25:40.6	0	23s	-23	72°	66°
12	Tmp	29	0.731	10:29:57	10:29:41.9	0	15s	-15	68°	66°
13	Tmp	30	2.102	10:32:04	10:31:41.3	0	23s	-23	73°	67°
14	Tmp	32	3.427	10:34:16	10:33:42.2	0	34s	-34	73°	69°
15	Tmp	38	0.675	10:38:32	10:38:44.4	0	12s	+12	65°	69°
16	Tmp	40	1.276	10:39:43	10:39:47.3	0	4s	+4	54°	69°
17	Tmp	44	2.603	10:42:36	10:42:33.7	0	2s	-2	51°	68°
18	Tmp	46	3.211	10:43:41	10:43:45.0	0	4s	+4	60°	68°
19	Tmp	46	3.555	10:44:19	10:44:23.2	0	4s	+4	60°	67°
20	Tmp	47	4.201	10:45:36	10:45:37.3	0	1s	+1	24°	66°
21	Tmp	51	4.843	10:47:12	10:47:20.2	0	8s	+8	62°	67°
22	Tmp	54	5.924	10:49:16	10:49:16.3	0	0s	0	3°	66°
23	Tmp	57	0.339	10:52:08	10:52:02.0	0	6s	-6	41°	66°
24	Tmp	59	1.444	10:57:35	10:57:21.3	0	14s	-14	66°	65°
25	Tmp	61	1.869	10:58:16	10:58:09.8	0	6s	-6	56°	65°
26	Tmp	68	5.034	11:03:00	11:02:55.9	0	4s	-4	49°	65°
27	Tmp	72	5.877	11:05:42	11:04:48.7	0	53s	-53	70°	63°
28	Tmp	75	0.252	11:09:05	11:09:03.7	0	1s	-1	23°	62°
29	Tmp	77	1.191	11:12:02	11:12:06.2	0	4s	+4	48°	62°
30	Tmp	78	1.375	11:12:26	11:12:23.5	0	3s	-3	42°	62°
31	Tmp	80	2.189	11:14:15	11:14:04.3	0	11s	-11	63°	63°
32	Tmp	85	0.429	11:51:51	11:51:38.5	0	13s	-13	68°	61°
33	Tmp	91	2.020	11:55:58	11:56:41.4	0	43s	[+43]	57°	61°
34	Tmp	94	3.059	11:58:11	11:58:23.2	0	12s	+12	51°	61°
35	Tmp	94	3.422	11:58:55	11:59:03.7	0	9s	+9	47°	61°
36	Tmp	95	3.984	11:59:59	11:59:53.9	0	5s	-5	48°	60°
37	Tmp	96	4.511	12:01:04	12:00:41.2	0	23s	-23	59°	58°
38	Tmp	98	5.135	12:02:33	12:02:06.4	0	27s	-27	62°	59°
39	Tmp	101	5.534	12:03:35	12:04:38.3	0	1m03s	[+63]	70°	58°
40	Tmp	102	6.167	12:05:05	12:06:14.1	0	1m09s	[+69]	71°	60°
41	Tmp	108	0.434	12:10:07	12:10:02.1	0	5s	-5	59°	61°
42	Tmp	112	1.505	12:12:26	12:12:22.7	0	3s	-3	55°	61°
43	Tmp	114	2.077	12:13:55	12:13:54.4	0	1s	-1	17°	61°
44	Tmp	116	2.747	12:15:41	12:15:38.1	0	3s	-3	39°	61°
45	Tmp	118	3.807	12:18:48	12:19:01.1	0	13s	+13	67°	62°
46	Tmp	122	4.844	12:22:36	12:22:42.9	0	7s	+7	51°	62°
47	Tmp	129	0.195	12:28:09	12:28:13.1	0	4s	+4	52°	62°
48	Tmp	130	0.826	12:30:07	12:30:09.4	0	2s	+2	21°	60°
49	Tmp	131	1.282	12:31:22	12:31:25.0	0	3s	+3	39°	60°
50	Tmp	142	3.135	12:37:22	12:37:20.9	0	1s	-1	18°	60°
51	Tmp	144	3.942	12:39:02	12:39:05.0	0	3s	+3	36°	61°
52	Tmp	146	4.625	12:40:34	12:40:37.1	0	3s	+3	38°	61°

PC	Tp	Trc	DistPC	Ideal	Passagem	Pen	Erro	Pontos	NoPC	AtePC
53	Tmp	148	6.210	12:44:01	12:44:04.5	0	4s	+4	38°	60°
54	Tmp	150	7.259	12:46:22	12:46:23.2	0	1s	+1	15°	59°
55	Tmp	152	7.655	12:47:15	12:47:08.0	0	7s	-7	46°	59°
56	Tmp	154	8.215	12:48:26	12:48:26.4	0	0s	0	4°	58°
57	Tmp	156	8.700	12:49:33	12:49:28.8	0	4s	-4	43°	57°
58	Tmp	159	9.724	12:51:50	12:51:45.1	0	5s	-5	45°	57°
59	Tmp	161	10.685	12:54:00	12:53:56.7	0	3s	-3	25°	57°
60	Tmp	165	0.331	12:55:58	12:55:58.9	0	1s	+1	32°	57°
61	Tmp	173	1.724	12:59:32	12:59:36.1	0	4s	+4	54°	57°
62	Tmp	178	3.305	13:03:58	13:03:56.8	0	1s	-1	5°	57°
63	Tmp	190	0.441	13:17:33	13:17:33.2	0	0s	0	5°	56°
64	Tmp	197	2.005	13:21:27	13:21:25.4	0	2s	-2	21°	56°
65	Tmp	198	2.844	13:22:44	13:23:03.7	0	20s	+20	67°	56°
66	Tmp	199	3.855	13:24:38	13:24:47.9	0	10s	+10	61°	56°
67	Tmp	200	4.460	13:25:40	13:25:41.0	0	1s	+1	17°	56°
68	Tmp	206	0.699	13:44:31	13:46:56.4	0	2m25s	[+145]	77°	56°
69	Tmp	213	2.699	13:47:50	13:49:36.1	0	1m46s	[+106]	77°	56°
70	Tmp	214	3.519	13:49:07	13:50:40.7	0	1m34s	[+94]	77°	58°
71	Tmp	215	4.580	13:50:40	13:51:52.8	0	1m13s	[+73]	77°	59°
72	Tmp	216	5.423	13:51:46	13:52:58.1	0	1m12s	[+72]	77°	60°

Num	77	Pen	0	PCZ	3	Total PP	582	Col. Final	60°
-----	----	-----	---	-----	---	----------	-----	------------	-----







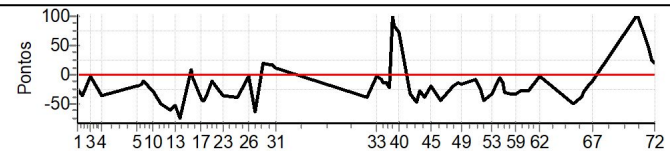
# PONTA GROSSA - PR - Mitsubishi MotorSports 2021

## Performance Individual

PC	Tp	Trc	DistPC	Ideal	Passagem	Pen	Erro	Pontos	NoPC	AtePC
<b>N</b> <b>u</b> <b>m</b>	<b>78</b>	78 / Paulo Cezar de Campos Lemos / Iolanda Pelegrini								
		Cat / NL / Largada TURISMO LIGHT / 78 / 09:38:00								
		Maringá-PR PAJERO TR4 FLEX 2.0 4X4 MT 5P								
PC	Tp	Trc	DistPC	Ideal	Passagem	Pen	Erro	Pontos	NoPC	AtePC
1	Tmp	3	1.807	09:52:36	09:52:11.0	0	25s	-25	73°	78°
2	Tmp	3	3.512	09:54:53	09:54:16.7	0	36s	-36	73°	77°
3	Tmp	4	6.010	09:57:50	09:57:46.5	0	4s	-4	55°	73°
4	Tmp	5	9.724	10:02:18	10:01:41.1	0	37s	-37	73°	72°
5	Tmp	8	0.459	10:17:05	10:16:46.4	0	19s	-19	73°	73°
6	Tmp	8	0.939	10:17:53	10:17:33.4	0	20s	-20	68°	72°
7	Tmp	10	1.616	10:19:01	10:18:45.3	0	16s	-16	67°	70°
8	Tmp	11	2.312	10:19:57	10:19:45.2	0	12s	-12	64°	69°
9	Tmp	14	3.503	10:21:49	10:21:28.1	0	21s	-21	69°	69°
10	Tmp	19	4.607	10:23:44	10:23:16.2	0	28s	-28	72°	71°
11	Tmp	22	6.125	10:27:04	10:26:12.9	0	51s	-51	75°	73°
12	Tmp	29	0.731	10:30:57	10:29:55.3	0	1m02s	-62	77°	74°
13	Tmp	30	2.102	10:33:04	10:32:08.8	0	55s	-55	76°	74°
14	Tmp	32	3.427	10:35:16	10:33:59.6	0	1m16s	-76	78°	75°
15	Tmp	38	0.675	10:39:32	10:39:38.9	0	7s	+7	62°	75°
16	Tmp	40	1.276	10:40:43	10:40:37.9	0	5s	-5	59°	75°
17	Tmp	44	2.603	10:43:36	10:42:57.2	0	39s	-39	76°	75°
18	Tmp	46	3.211	10:44:41	10:43:57.3	0	44s	-44	78°	75°
19	Tmp	46	3.555	10:45:19	10:44:32.9	0	46s	-46	77°	75°
20	Tmp	47	4.201	10:46:36	10:46:01.7	0	34s	-34	74°	75°
21	Tmp	51	4.843	10:48:12	10:47:59.3	0	13s	-13	70°	76°
22	Tmp	54	5.924	10:50:16	10:49:52.8	0	23s	-23	75°	76°
23	Tmp	57	0.339	10:53:08	10:52:30.8	0	37s	-37	77°	76°
24	Tmp	59	1.444	10:58:35	10:57:56.4	0	39s	-39	74°	76°
25	Tmp	61	1.869	10:59:16	10:58:34.7	0	41s	-41	75°	76°
26	Tmp	68	5.034	11:04:00	11:03:56.0	0	4s	-4	48°	76°
27	Tmp	72	5.877	11:06:42	11:05:36.7	0	1m05s	-65	74°	76°
28	Tmp	75	0.252	11:10:05	11:10:25.4	0	20s	+20	65°	76°
29	Tmp	77	1.191	11:13:02	11:13:19.0	0	17s	+17	65°	75°
30	Tmp	78	1.375	11:13:26	11:13:41.2	0	15s	+15	65°	75°
31	Tmp	80	2.189	11:15:15	11:15:26.2	0	11s	+11	62°	76°
32	Tmp	85	0.429	11:52:51	11:52:10.4	0	41s	-41	70°	75°
33	Tmp	91	2.020	11:56:58	11:56:54.3	0	4s	-4	34°	74°
34	Tmp	94	3.059	11:59:11	11:59:01.9	0	9s	-9	49°	73°
35	Tmp	94	3.422	11:59:55	11:59:40.4	0	15s	-15	53°	73°
36	Tmp	95	3.984	12:00:59	12:00:44.2	0	15s	-15	54°	72°
37	Tmp	96	4.511	12:02:04	12:01:41.2	0	23s	-23	58°	71°
38	Tmp	98	5.135	12:03:33	12:05:12.8	0	1m40s	+100	73°	71°
39	Tmp	101	5.534	12:04:35	12:05:58.4	0	1m23s	+83	73°	70°
40	Tmp	102	6.167	12:06:05	12:07:18.4	0	1m13s	+73	73°	70°
41	Tmp	108	0.434	12:11:07	12:10:33.9	0	33s	-33	74°	71°
42	Tmp	112	1.505	12:13:26	12:12:37.5	0	49s	-49	76°	71°
43	Tmp	114	2.077	12:14:55	12:14:25.7	0	29s	-29	73°	71°
44	Tmp	116	2.747	12:16:41	12:16:01.6	0	39s	-39	74°	71°
45	Tmp	118	3.807	12:19:48	12:19:28.9	0	19s	-19	68°	71°
46	Tmp	122	4.844	12:23:36	12:22:51.9	0	44s	-44	74°	72°
47	Tmp	129	0.195	12:29:09	12:28:48.3	0	21s	-21	67°	72°
48	Tmp	130	0.826	12:31:07	12:30:53.4	0	14s	-14	65°	72°
49	Tmp	131	1.282	12:32:22	12:32:05.6	0	16s	-16	69°	71°
50	Tmp	142	3.135	12:38:22	12:38:12.2	0	10s	-10	67°	72°
51	Tmp	144	3.942	12:40:02	12:39:35.8	0	26s	-26	75°	73°
52	Tmp	146	4.625	12:41:34	12:40:49.2	0	45s	-45	76°	73°

PC	Tp	Trc	DistPC	Ideal	Passagem	Pen	Erro	Pontos	NoPC	AtePC
53	Tmp	148	6.210	12:45:01	12:44:26.7	0	34s	-34	73°	72°
54	Tmp	150	7.259	12:47:22	12:47:09.4	0	13s	-13	64°	72°
55	Tmp	152	7.655	12:48:15	12:48:07.8	0	7s	-7	45°	72°
56	Tmp	154	8.215	12:49:26	12:49:10.8	0	15s	-15	64°	72°
57	Tmp	156	8.700	12:50:33	12:50:03.1	0	30s	-30	69°	72°
58	Tmp	159	9.724	12:52:50	12:52:14.8	0	35s	-35	70°	72°
59	Tmp	161	10.685	12:55:00	12:54:26.4	0	34s	-34	65°	72°
60	Tmp	165	0.331	12:56:58	12:56:30.3	0	28s	-28	74°	72°
61	Tmp	173	1.724	13:00:32	13:00:03.2	0	29s	-29	75°	72°
62	Tmp	178	3.305	13:04:58	13:04:56.2	0	2s	-2	20°	72°
63	Tmp	190	0.441	13:18:33	13:17:42.5	0	51s	-51	74°	72°
64	Tmp	197	2.005	13:22:27	13:21:45.7	0	41s	-41	75°	72°
65	Tmp	198	2.844	13:23:44	13:23:15.6	0	28s	-28	71°	72°
66	Tmp	199	3.855	13:25:38	13:25:21.9	0	16s	-16	64°	72°
67	Tmp	200	4.460	13:26:40	13:26:28.6	0	11s	-11	62°	72°
68	Tmp	206	0.699	13:45:31	13:47:14.3	0	1m43s	+103	76°	72°
69	Tmp	213	2.699	13:48:50	13:49:54.0	0	1m04s	+64	76°	72°
70	Tmp	214	3.519	13:50:07	13:50:53.8	0	47s	+47	76°	71°
71	Tmp	215	4.580	13:51:40	13:52:04.7	0	25s	+25	74°	71°
72	Tmp	216	5.423	13:52:46	13:53:03.9	0	18s	+18	69°	71°

Num	78	Pen	0	PCZ	0	Total PP	1746	Col. Final	71°
-----	----	-----	---	-----	---	----------	------	------------	-----





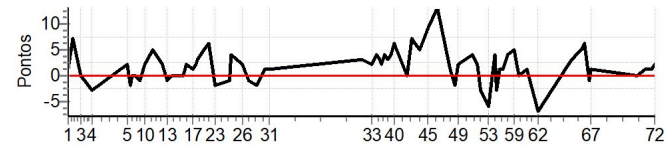
# PONTA GROSSA - PR - Mitsubishi MotorSports 2021

## Performance Individual

PC	Tp	Trc	DistPC	Ideal	Passagem	Pen	Erro	Pontos	NoPC	AtePC
N u m	79	79 / Simone Polito da Silva / Glaucio Adriano Hecke								
		Cat / NL / Largada		TURISMO LIGHT / 79 / 09:39:00						
		Curitiba-PR				L200 TRITON OUTDOOR HPE 2.4 D 4				
PC	Tp	Trc	DistPC	Ideal	Passagem	Pen	Erro	Pontos	NoPC	AtePC
1	Tmp	3	1.807	09:53:36	09:53:37.0	0	1s	+1	26°	24°
2	Tmp	3	3.512	09:55:53	09:55:59.5	0	7s	[+7]	62°	42°
3	Tmp	4	6.010	09:58:50	09:58:50.1	0	0s	0	6°	21°
4	Tmp	5	9.724	10:03:18	10:03:15.2	0	3s	-3	36°	21°
5	Tmp	8	0.459	10:18:05	10:18:07.3	0	2s	+2	35°	28°
6	Tmp	8	0.939	10:18:53	10:18:51.3	0	2s	-2	40°	33°
7	Tmp	10	1.616	10:20:01	10:20:01.4	0	0s	0	10°	25°
8	Tmp	11	2.312	10:20:57	10:20:57.3	0	0s	0	7°	21°
9	Tmp	14	3.503	10:22:49	10:22:48.4	0	1s	-1	20°	21°
10	Tmp	19	4.607	10:24:44	10:24:46.2	0	2s	+2	36°	23°
11	Tmp	22	6.125	10:28:04	10:28:09.3	0	5s	+5	51°	21°
12	Tmp	29	0.731	10:31:57	10:31:59.4	0	2s	+2	36°	22°
13	Tmp	30	2.102	10:34:04	10:34:02.7	0	1s	-1	22°	21°
14	Tmp	32	3.427	10:36:16	10:36:15.9	0	0s	0	6°	19°
15	Tmp	38	0.675	10:40:32	10:40:32.4	0	0s	0	5°	18°
16	Tmp	40	1.276	10:41:43	10:41:44.9	0	2s	+2	43°	20°
17	Tmp	44	2.603	10:44:36	10:44:37.4	0	1s	+1	31°	20°
18	Tmp	46	3.211	10:45:41	10:45:42.6	0	2s	+2	41°	21°
19	Tmp	46	3.555	10:46:19	10:46:21.8	0	3s	+3	51°	24°
20	Tmp	47	4.201	10:47:36	10:47:39.8	0	4s	+4	52°	27°
21	Tmp	51	4.843	10:49:12	10:49:17.2	0	5s	+5	53°	27°
22	Tmp	54	5.924	10:51:16	10:51:21.6	0	6s	[+6]	60°	29°
23	Tmp	57	0.339	10:54:08	10:54:05.9	0	2s	-2	21°	27°
24	Tmp	59	1.444	10:59:35	10:59:33.8	0	1s	-1	15°	24°
25	Tmp	61	1.869	11:00:16	11:00:20.3	0	4s	+4	47°	24°
26	Tmp	68	5.034	11:05:00	11:05:02.4	0	2s	+2	34°	24°
27	Tmp	72	5.877	11:07:42	11:07:40.6	0	1s	-1	10°	16°
28	Tmp	75	0.252	11:11:05	11:11:02.8	0	2s	-2	38°	16°
29	Tmp	77	1.191	11:14:02	11:14:02.7	0	1s	+1	23°	16°
30	Tmp	78	1.375	11:14:26	11:14:27.1	0	1s	+1	18°	15°
31	Tmp	80	2.189	11:16:15	11:16:16.2	0	1s	+1	20°	15°
32	Tmp	85	0.429	11:53:51	11:53:53.9	0	3s	+3	49°	15°
33	Tmp	91	2.020	11:57:58	11:57:59.9	0	2s	+2	21°	15°
34	Tmp	94	3.059	12:00:11	12:00:14.5	0	4s	+4	40°	17°
35	Tmp	94	3.422	12:00:55	12:00:58.0	0	3s	+3	39°	17°
36	Tmp	95	3.984	12:01:59	12:02:01.3	0	2s	+2	33°	17°
37	Tmp	96	4.511	12:03:04	12:03:08.2	0	4s	+4	42°	17°
38	Tmp	98	5.135	12:04:33	12:04:35.6	0	3s	+3	40°	17°
39	Tmp	101	5.534	12:05:35	12:05:39.3	0	4s	+4	47°	17°
40	Tmp	102	6.167	12:07:05	12:07:10.8	0	6s	[+6]	48°	18°
41	Tmp	108	0.434	12:12:07	12:12:07.3	0	0s	0	8°	16°
42	Tmp	112	1.505	12:14:26	12:14:33.4	0	7s	[+7]	66°	18°
43	Tmp	114	2.077	12:15:55	12:16:01.1	0	6s	[+6]	61°	19°
44	Tmp	116	2.747	12:17:41	12:17:46.1	0	5s	+5	59°	20°
45	Tmp	118	3.807	12:20:48	12:20:57.4	0	9s	[+9]	63°	20°
46	Tmp	122	4.844	12:24:36	12:24:49.3	0	13s	[+13]	62°	23°
47	Tmp	129	0.195	12:30:09	12:30:10.3	0	1s	+1	23°	20°
48	Tmp	130	0.826	12:32:07	12:32:04.8	0	2s	-2	20°	20°
49	Tmp	131	1.282	12:33:22	12:33:24.1	0	2s	+2	27°	20°
50	Tmp	142	3.135	12:39:22	12:39:26.0	0	4s	+4	46°	20°
51	Tmp	144	3.942	12:41:02	12:41:04.3	0	2s	+2	30°	20°
52	Tmp	146	4.625	12:42:34	12:42:31.3	0	3s	-3	37°	20°

PC	Tp	Trc	DistPC	Ideal	Passagem	Pen	Erro	Pontos	NoPC	AtePC
53	Tmp	148	6.210	12:46:01	12:45:55.0	0	6s	-6	55°	22°
54	Tmp	150	7.259	12:48:22	12:48:25.9	0	4s	+4	40°	23°
55	Tmp	152	7.655	12:49:15	12:49:12.1	0	3s	-3	22°	22°
56	Tmp	154	8.215	12:50:26	12:50:27.4	0	1s	+1	17°	21°
57	Tmp	156	8.700	12:51:33	12:51:33.8	0	1s	+1	18°	21°
58	Tmp	159	9.724	12:53:50	12:53:53.9	0	4s	+4	38°	21°
59	Tmp	161	10.685	12:56:00	12:56:05.4	0	5s	+5	35°	21°
60	Tmp	165	0.331	12:57:58	12:57:58.2	0	0s	0	7°	21°
61	Tmp	173	1.724	13:01:32	13:01:33.3	0	1s	+1	20°	22°
62	Tmp	178	3.305	13:05:58	13:05:51.5	0	7s	-7	47°	21°
63	Tmp	190	0.441	13:19:33	13:19:36.4	0	3s	+3	41°	23°
64	Tmp	197	2.005	13:23:27	13:23:31.8	0	5s	+5	47°	23°
65	Tmp	198	2.844	13:24:44	13:24:49.7	0	6s	[+6]	53°	24°
66	Tmp	199	3.855	13:26:38	13:26:37.3	0	1s	-1	22°	24°
67	Tmp	200	4.460	13:27:40	13:27:41.0	0	1s	+1	16°	24°
68	Tmp	206	0.699	13:46:31	13:46:30.9	0	0s	0	10°	23°
69	Tmp	213	2.699	13:49:50	13:49:50.6	0	1s	+1	26°	22°
70	Tmp	214	3.519	13:51:07	13:51:08.1	0	1s	+1	24°	22°
71	Tmp	215	4.580	13:52:40	13:52:41.4	0	1s	+1	20°	21°
72	Tmp	216	5.423	13:53:46	13:53:48.2	0	2s	+2	33°	22°

Num	79	Pen	0	PCZ	8	Total PP	142	Col. Final	22°
-----	----	-----	---	-----	---	----------	-----	------------	-----





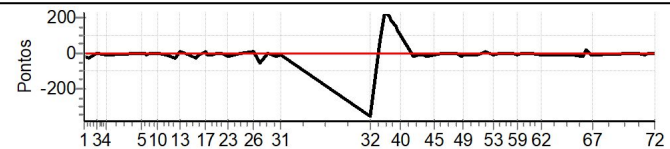
# PONTA GROSSA - PR - Mitsubishi MotorSports 2021

## Performance Individual

PC	Tp	Trc	DistPC	Ideal	Passagem	Pen	Erro	Pontos	NoPC	AtePC
N u m	80	80 / Ellen Giovanna Taborda Gunha / Lais Balzer Deliaoglio								
		Cat / NL / Largada		TURISMO LIGHT / 80 / 09:40:00						
		Ponta Grossa-PR				L200 TRITON HPE				
PC	Tp	Trc	DistPC	Ideal	Passagem	Pen	Erro	Pontos	NoPC	AtePC
1	Tmp	3	1.807	09:54:36	09:54:21.3	0	15s	-15	64 °	73 °
2	Tmp	3	3.512	09:56:53	09:56:31.7	0	21s	-21	69 °	73 °
3	Tmp	4	6.010	09:59:50	09:59:50.3	0	0s	0	5 °	69 °
4	Tmp	5	9.724	10:04:18	10:04:08.2	0	10s	-10	65 °	68 °
5	Tmp	8	0.459	10:19:05	10:19:08.4	0	3s	+3	47 °	67 °
6	Tmp	8	0.939	10:19:53	10:19:52.9	0	0s	0	8 °	63 °
7	Tmp	10	1.616	10:21:01	10:20:58.3	0	3s	-3	44 °	59 °
8	Tmp	11	2.312	10:21:57	10:21:58.4	0	1s	+1	32 °	59 °
9	Tmp	14	3.503	10:23:49	10:23:53.3	0	4s	+4	56 °	57 °
10	Tmp	19	4.607	10:25:44	10:25:43.8	0	0s	0	6 °	57 °
11	Tmp	22	6.125	10:29:04	10:28:55.1	0	9s	-9	62 °	57 °
12	Tmp	29	0.731	10:32:57	10:32:35.8	0	21s	-21	73 °	62 °
13	Tmp	30	2.102	10:35:04	10:35:14.2	0	10s	+10	65 °	60 °
14	Tmp	32	3.427	10:37:16	10:37:14.7	0	1s	-1	25 °	60 °
15	Tmp	38	0.675	10:41:32	10:41:04.3	0	28s	-28	74 °	63 °
16	Tmp	40	1.276	10:42:43	10:42:36.4	0	7s	-7	66 °	63 °
17	Tmp	44	2.603	10:45:36	10:45:43.5	0	8s	+8	67 °	61 °
18	Tmp	46	3.211	10:46:41	10:46:34.9	0	6s	-6	63 °	61 °
19	Tmp	46	3.555	10:47:19	10:47:12.0	0	7s	-7	67 °	61 °
20	Tmp	47	4.201	10:48:36	10:48:28.1	0	8s	-8	65 °	61 °
21	Tmp	51	4.843	10:50:12	10:50:09.9	0	2s	-2	24 °	63 °
22	Tmp	54	5.924	10:52:16	10:52:13.7	0	2s	-2	28 °	63 °
23	Tmp	57	0.339	10:55:08	10:54:51.4	0	17s	-17	69 °	63 °
24	Tmp	59	1.444	11:00:35	11:00:39.3	0	4s	+4	47 °	63 °
25	Tmp	61	1.869	11:01:16	11:01:17.8	0	2s	+2	30 °	62 °
26	Tmp	68	5.034	11:06:00	11:06:12.7	0	13s	+13	69 °	62 °
27	Tmp	72	5.877	11:08:42	11:07:49.7	0	52s	-52	67 °	60 °
28	Tmp	75	0.252	11:12:05	11:12:06.0	0	1s	+1	22 °	59 °
29	Tmp	77	1.191	11:15:02	11:14:46.3	0	16s	-16	63 °	60 °
30	Tmp	78	1.375	11:15:26	11:15:11.5	0	15s	-15	64 °	60 °
31	Tmp	80	2.189	11:17:15	11:17:10.3	0	5s	-5	48 °	61 °
32	Tmp	85	0.429	11:54:51	11:49:01.0	0	5m50s	-350	78 °	71 °
33	Tmp	91	2.020	11:58:58	12:00:04.1	0	1m06s	[+66]	64 °	70 °
34	Tmp	94	3.059	12:01:11	12:04:58.1	0	3m47s	[+227]	76 °	69 °
35	Tmp	94	3.422	12:01:55	12:05:37.8	0	3m43s	[+223]	77 °	69 °
36	Tmp	95	3.984	12:02:59	12:06:27.6	0	3m29s	[+209]	76 °	69 °
37	Tmp	96	4.511	12:04:04	12:07:09.9	0	3m06s	[+186]	76 °	69 °
38	Tmp	98	5.135	12:05:33	12:08:07.7	0	2m35s	[+155]	76 °	70 °
39	Tmp	101	5.534	12:06:35	12:08:44.7	0	2m10s	[+130]	77 °	71 °
40	Tmp	102	6.167	12:08:05	12:09:44.0	0	1m39s	[+99]	76 °	71 °
41	Tmp	108	0.434	12:13:07	12:12:54.0	0	13s	-13	71 °	70 °
42	Tmp	112	1.505	12:15:26	12:15:22.3	0	4s	-4	59 °	70 °
43	Tmp	114	2.077	12:16:55	12:16:46.5	0	9s	-9	68 °	70 °
44	Tmp	116	2.747	12:18:41	12:18:24.4	0	17s	-17	70 °	70 °
45	Tmp	118	3.807	12:21:48	12:21:43.1	0	5s	-5	52 °	70 °
46	Tmp	122	4.844	12:25:36	12:25:35.1	0	1s	-1	14 °	70 °
47	Tmp	129	0.195	12:31:09	12:31:08.9	0	0s	0	6 °	70 °
48	Tmp	130	0.826	12:33:07	12:32:51.8	0	15s	-15	67 °	70 °
49	Tmp	131	1.282	12:34:22	12:34:12.8	0	9s	-9	64 °	70 °
50	Tmp	142	3.135	12:40:22	12:40:18.5	0	4s	-4	45 °	69 °
51	Tmp	144	3.942	12:42:02	12:42:04.4	0	2s	+2	29 °	69 °
52	Tmp	146	4.625	12:43:34	12:43:40.6	0	7s	+7	58 °	69 °

PC	Tp	Trc	DistPC	Ideal	Passagem	Pen	Erro	Pontos	NoPC	AtePC
53	Tmp	148	6.210	12:47:01	12:46:55.5	0	6s	-6	54 °	69 °
54	Tmp	150	7.259	12:49:22	12:49:24.3	0	2s	+2	25 °	69 °
55	Tmp	152	7.655	12:50:15	12:50:16.9	0	2s	+2	18 °	69 °
56	Tmp	154	8.215	12:51:26	12:51:26.1	0	0s	0	3 °	69 °
57	Tmp	156	8.700	12:52:33	12:52:31.6	0	1s	-1	17 °	68 °
58	Tmp	159	9.724	12:54:50	12:54:52.4	0	2s	+2	21 °	68 °
59	Tmp	161	10.685	12:57:00	12:56:56.4	0	4s	-4	30 °	68 °
60	Tmp	165	0.331	12:58:58	12:58:56.6	0	1s	-1	31 °	67 °
61	Tmp	173	1.724	13:02:32	13:02:35.2	0	3s	+3	45 °	67 °
62	Tmp	178	3.305	13:06:58	13:06:51.9	0	6s	-6	43 °	67 °
63	Tmp	190	0.441	13:20:33	13:20:27.1	0	6s	-6	56 °	67 °
64	Tmp	197	2.005	13:24:27	13:24:12.1	0	15s	-15	62 °	67 °
65	Tmp	198	2.844	13:25:44	13:26:01.0	0	17s	+17	65 °	67 °
66	Tmp	199	3.855	13:27:38	13:27:28.9	0	9s	-9	60 °	67 °
67	Tmp	200	4.460	13:28:40	13:28:35.1	0	5s	-5	51 °	67 °
68	Tmp	206	0.699	13:47:31	13:47:30.7	0	0s	0	9 °	67 °
69	Tmp	213	2.699	13:50:50	13:50:44.0	0	6s	-6	61 °	65 °
70	Tmp	214	3.519	13:52:07	13:52:09.3	0	2s	+2	42 °	65 °
71	Tmp	215	4.580	13:53:40	13:53:41.4	0	1s	+1	19 °	66 °
72	Tmp	216	5.423	13:54:46	13:54:47.2	0	1s	+1	18 °	65 °

Num	80	Pen	0	PCZ	6	Total PP	816	Col. Final	65°
-----	----	-----	---	-----	---	----------	-----	------------	-----





# PONTA GROSSA - PR - Mitsubishi MotorSports 2021

## Performance Individual

PC	Tp	Trc	DistPC	Ideal	Passagem	Pen	Erro	Pontos	NoPC	AtePC	PC	Tp	Trc	DistPC	Ideal	Passagem	Pen	Erro	Pontos	NoPC	AtePC										
<b>N</b> <b>u</b> <b>m</b>	<b>81</b>	81 / Anderson Renato Araujo / Iris Rocha Araujo																													
		Cat / NL / Largada TURISMO LIGHT / 81 / 09:41:00																													
		Embu das Artes-SP L200 TRITON SPORT GLS 2.4 D 4X4																													
1	Tmp	3	1.807	09:55:36	09:55:44.3	0	8s	+8	59°	50°	53	Tmp	148	6.210	12:48:01	12:48:01.8	0	1s	+1	16°	75°										
2	Tmp	3	3.512	09:57:53	09:57:54.6	0	2s	+2	41°	49°	54	Tmp	150	7.259	12:50:22	12:50:29.6	0	8s	+8	55°	75°										
3	Tmp	4	6.010	10:00:50	10:00:46.7	0	3s	-3	52°	49°	55	Tmp	152	7.655	12:51:15	12:51:22.9	0	8s	+8	49°	75°										
4	Tmp	5	9.724	10:05:18	10:05:18.4	0	0s	0	2°	28°	56	Tmp	154	8.215	12:52:26	12:52:30.4	0	4s	+4	38°	75°										
5	Tmp	8	0.459	10:20:05	10:20:04.6	0	0s	0	7°	21°	57	Tmp	156	8.700	12:53:33	12:53:35.2	0	2s	+2	27°	75°										
6	Tmp	8	0.939	10:20:53	10:20:55.2	0	2s	+2	39°	27°	58	Tmp	159	9.724	12:55:50	12:55:58.2	0	8s	+8	52°	75°										
7	Tmp	10	1.616	10:22:01	10:22:01.4	0	0s	0	9°	21°	59	Tmp	161	10.685	12:58:00	12:58:07.3	0	7s	+7	44°	75°										
8	Tmp	11	2.312	10:22:57	10:22:56.0	0	1s	-1	31°	22°	60	Tmp	165	0.331	12:59:58	13:00:08.4	0	10s	+10	66°	75°										
9	Tmp	14	3.503	10:24:49	10:24:47.3	0	2s	-2	39°	26°	61	Tmp	173	1.724	13:03:32	13:03:38.8	0	7s	+7	64°	75°										
10	Tmp	19	4.607	10:26:44	10:26:41.1	0	3s	-3	51°	27°	62	Tmp	178	3.305	13:07:58	13:08:00.4	0	2s	+2	19°	75°										
11	Tmp	22	6.125	10:30:04	10:30:01.4	0	3s	-3	36°	30°	63	Tmp	190	0.441	13:21:33	13:21:36.7	0	4s	+4	46°	75°										
12	Tmp	29	0.731	10:33:57	10:33:58.3	0	1s	+1	22°	28°	64	Tmp	197	2.005	13:25:27	13:25:22.7	0	4s	-4	39°	75°										
13	Tmp	30	2.102	10:36:04	10:36:04.1	0	0s	0	7°	23°	65	Tmp	198	2.844	13:26:44	13:26:42.0	0	2s	-2	33°	75°										
14	Tmp	32	3.427	10:38:16	10:38:16.1	0	0s	0	5°	21°	66	Tmp	199	3.855	13:28:38	13:28:37.9	0	0s	0	8°	75°										
15	Tmp	38	0.675	10:42:32	10:42:38.2	0	6s	+6	59°	24°	67	Tmp	200	4.460	13:29:40	13:29:41.0	0	1s	+1	15°	75°										
16	Tmp	40	1.276	10:43:43	10:43:45.3	0	2s	+2	42°	26°	68	Tmp	206	0.699	13:48:31	13:48:32.6	0	2s	+2	56°	75°										
17	Tmp	44	2.603	10:46:36	10:46:39.9	0	4s	+4	62°	30°	69	Tmp	213	2.699	13:51:50	13:51:47.1	0	3s	-3	49°	75°										
18	Tmp	46	3.211	10:47:41	10:47:43.7	0	3s	+3	53°	33°	70	Tmp	214	3.519	13:53:07	13:53:06.9	0	0s	0	5°	75°										
19	Tmp	46	3.555	10:48:19	10:48:19.8	0	1s	+1	26°	30°	71	Tmp	215	4.580	13:54:40	13:54:37.7	0	2s	-2	41°	75°										
20	Tmp	47	4.201	10:49:36	10:49:36.7	0	1s	+1	23°	29°	72	Tmp	216	5.423	13:55:46	13:55:48.4	0	2s	+2	32°	75°										
21	Tmp	51	4.843	10:51:12	10:51:20.2	0	8s	+8	61°	30°	<table border="1"> <tr> <td>Num</td><td>81</td><td>Pen</td><td>0</td><td>PCZ</td><td>8</td><td>Total PP</td><td>2637</td><td>Col. Final</td><td>75°</td> </tr> </table>											Num	81	Pen	0	PCZ	8	Total PP	2637	Col. Final	75°
Num	81	Pen	0	PCZ	8	Total PP	2637	Col. Final	75°																						
22	Tmp	54	5.924	10:53:16	10:53:20.1	0	4s	+4	49°	30°																					
23	Tmp	57	0.339	10:56:08	10:56:16.2	0	8s	+8	51°	31°																					
24	Tmp	59	1.444	11:01:35	11:01:45.3	0	10s	[+10]	60°	32°																					
25	Tmp	61	1.869	11:02:16	11:02:28.3	0	12s	[+12]	66°	33°																					
26	Tmp	68	5.034	11:07:00	11:07:04.4	0	4s	+4	47°	34°																					
27	Tmp	72	5.877	11:09:42	11:09:52.1	0	10s	+10	39°	33°																					
28	Tmp	75	0.252	11:13:05	11:13:26.9	0	22s	[+22]	66°	38°																					
29	Tmp	77	1.191	11:16:02	11:21:31.8	0	5m30s	[+330]	80°	38°																					
30	Tmp	78	1.375	11:16:26	11:21:43.4	0	5m17s	[+317]	80°	42°																					
31	Tmp	80	2.189	11:18:15	11:22:56.3	0	4m41s	[+281]	80°	43°																					
32	Tmp	85	0.429	11:55:51	11:25:43.4	0	30m08s	-600	81°	72°																					
33	Tmp	91	2.020	11:59:58	11:53:23.2	0	6m35s	-395	80°	76°																					
34	Tmp	94	3.059	12:02:11	11:56:56.4	0	5m15s	-315	79°	76°																					
35	Tmp	94	3.422	12:02:55	11:59:21.5	0	3m34s	-214	76°	76°																					
36	Tmp	95	3.984	12:03:59	12:00:13.5	0	3m46s	-226	77°	76°																					
37	Tmp	96	4.511	12:05:04	12:01:00.0	0	4m04s	-244	77°	76°																					
38	Tmp	98	5.135	12:06:33	12:03:24.4	0	3m09s	-189	77°	77°																					
39	Tmp	101	5.534	12:07:35	12:05:36.0	0	1m59s	-119	75°	77°																					
40	Tmp	102	6.167	12:09:05	12:06:51.3	0	2m14s	-134	77°	77°																					
41	Tmp	108	0.434	12:14:07	12:14:09.2	0	2s	+2	45°	77°																					
42	Tmp	112	1.505	12:16:26	12:17:00.7	0	35s	[+35]	74°	77°																					
43	Tmp	114	2.077	12:17:55	12:18:03.4	0	8s	+8	65°	77°																					
44	Tmp	116	2.747	12:19:41	12:19:42.3	0	1s	+1	19°	77°																					
45	Tmp	118	3.807	12:22:48	12:22:55.9	0	8s	+8	59°	76°																					
46	Tmp	122	4.844	12:26:36	12:26:46.4	0	10s	+10	57°	76°																					
47	Tmp	129	0.195	12:32:09	12:32:15.7	0	7s	+7	58°	76°																					
48	Tmp	130	0.826	12:34:07	12:34:11.4	0	4s	+4	37°	75°																					
49	Tmp	131	1.282	12:35:22	12:35:23.4	0	1s	+1	13°	75°																					
50	Tmp	142	3.135	12:41:22	12:41:29.4	0	7s	+7	60°	75°																					
51	Tmp	144	3.942	12:43:02	12:43:14.7	0	13s	[+13]	69°	75°																					
52	Tmp	146	4.625	12:44:34	12:44:34.1	0	0s	0	6°	75°																					





## PONTA GROSSA - PR - Mitsubishi MotorSports 2021

### Performance Individual

PC	Tp	Trc	DistPC	Ideal	Passagem	Pen	Erro	Pontos	NoPC	AtePC	PC	Tp	Trc	DistPC	Ideal	Passagem	Pen	Erro	Pontos	NoPC	AtePC										
<b>N</b> <b>u</b> <b>m</b>	<b>82</b>	82 / Marcelo Saldanha / Helen Diane Machado Saldanha																													
		Cat / NL / Largada TURISMO LIGHT / 82 / 09:42:00																													
		Curitiba-PR PAJERO TR4 FLEX 2.0 4X4 MT 5P																													
1	Tmp	3	1.807	09:56:36	09:56:36.8	0	1s	+1	25°	23°	53	Tmp	148	6.210	12:49:01	12:48:55.9	0	5s	-5	49°	57°										
2	Tmp	3	3.512	09:58:53	09:58:55.4	0	2s	+2	40°	36°	54	Tmp	150	7.259	12:51:22	12:51:13.5	0	9s	-9	56°	57°										
3	Tmp	4	6.010	10:01:50	10:01:49.8	0	0s	0	4°	17°	55	Tmp	152	7.655	12:52:15	12:52:03.0	0	12s	-12	61°	58°										
4	Tmp	5	9.724	10:06:18	10:06:18.0	0	0s	0	1°	5°	56	Tmp	154	8.215	12:53:26	12:53:17.6	0	8s	-8	56°	57°										
5	Tmp	8	0.459	10:21:05	10:21:14.9	0	10s	+10	66°	12°	57	Tmp	156	8.700	12:54:33	12:54:16.9	0	16s	-16	64°	58°										
6	Tmp	8	0.939	10:21:53	10:21:57.4	0	4s	+4	52°	28°	58	Tmp	159	9.724	12:56:50	12:56:35.6	0	14s	-14	60°	61°										
7	Tmp	10	1.616	10:23:01	10:22:57.5	0	4s	-4	49°	35°	59	Tmp	161	10.685	12:59:00	12:58:45.3	0	15s	-15	58°	61°										
8	Tmp	11	2.312	10:23:57	10:23:55.2	0	2s	-2	45°	36°	60	Tmp	165	0.331	13:00:58	13:01:18.0	0	20s	+20	71°	61°										
9	Tmp	14	3.503	10:25:49	10:25:45.1	0	4s	-4	55°	38°	61	Tmp	173	1.724	13:04:32	13:04:42.1	0	10s	+10	68°	61°										
10	Tmp	19	4.607	10:27:44	10:27:33.2	0	11s	-11	66°	44°	62	Tmp	178	3.305	13:08:58	13:08:45.3	0	13s	-13	58°	61°										
11	Tmp	22	6.125	10:31:04	10:31:00.9	0	3s	-3	35°	44°	63	Tmp	190	0.441	13:22:33	13:22:41.0	0	8s	+8	61°	61°										
12	Tmp	29	0.731	10:34:57	10:35:08.2	0	11s	+11	65°	46°	64	Tmp	197	2.005	13:26:27	13:26:29.2	0	2s	+2	20°	60°										
13	Tmp	30	2.102	10:37:04	10:37:16.6	0	13s	+13	69°	50°	65	Tmp	198	2.844	13:27:44	13:28:04.9	0	21s	+21	68°	60°										
14	Tmp	32	3.427	10:39:16	10:39:13.4	0	3s	-3	48°	49°	66	Tmp	199	3.855	13:29:38	13:30:14.3	0	36s	+36	72°	61°										
15	Tmp	38	0.675	10:43:32	10:43:38.4	0	6s	+6	58°	48°	67	Tmp	200	4.460	13:30:40	13:31:18.3	0	38s	+38	73°	62°										
16	Tmp	40	1.276	10:44:43	10:44:44.1	0	1s	+1	30°	48°	68	Tmp	206	0.699	13:49:31	13:49:31.9	0	1s	+1	40°	61°										
17	Tmp	44	2.603	10:47:36	10:47:41.6	0	6s	+6	65°	48°	69	Tmp	213	2.699	13:52:50	13:52:52.0	0	2s	+2	39°	61°										
18	Tmp	46	3.211	10:48:41	10:48:43.7	0	3s	+3	52°	48°	70	Tmp	214	3.519	13:54:07	13:54:09.0	0	2s	+2	41°	59°										
19	Tmp	46	3.555	10:49:19	10:49:27.0	0	8s	+8	68°	49°	71	Tmp	215	4.580	13:55:40	13:55:41.8	0	2s	+2	40°	60°										
20	Tmp	47	4.201	10:50:36	10:50:43.9	0	8s	+8	64°	49°	72	Tmp	216	5.423	13:56:46	13:56:52.3	0	6s	+6	54°	59°										
21	Tmp	51	4.843	10:52:12	10:52:21.4	0	9s	+9	66°	50°	<table border="1"> <tr> <td>Num</td><td>82</td><td>Pen</td><td>0</td><td>PCZ</td><td>4</td><td>Total PP</td><td>560</td><td>Col. Final</td><td>59°</td> </tr> </table>											Num	82	Pen	0	PCZ	4	Total PP	560	Col. Final	59°
Num	82	Pen	0	PCZ	4	Total PP	560	Col. Final	59°																						
22	Tmp	54	5.924	10:54:16	10:54:22.2	0	6s	+6	59°	52°																					
23	Tmp	57	0.339	10:57:08	10:57:08.3	0	0s	0	4°	50°																					
24	Tmp	59	1.444	11:02:35	11:02:38.7	0	4s	+4	46°	49°																					
25	Tmp	61	1.869	11:03:16	11:03:29.0	0	13s	+13	67°	50°																					
26	Tmp	68	5.034	11:08:00	11:08:10.3	0	10s	+10	65°	51°																					
27	Tmp	72	5.877	11:10:42	11:11:01.2	0	19s	+19	47°	51°																					
28	Tmp	75	0.252	11:14:05	11:14:33.9	0	29s	+29	68°	52°																					
29	Tmp	77	1.191	11:17:02	11:17:41.7	0	40s	[+40]	71°	52°																					
30	Tmp	78	1.375	11:17:26	11:17:57.4	0	31s	+31	70°	52°																					
31	Tmp	80	2.189	11:19:15	11:19:39.8	0	25s	+25	69°	54°																					
32	Tmp	85	0.429	11:56:51	11:57:38.9	0	48s	[+48]	71°	54°																					
33	Tmp	91	2.020	12:00:58	12:02:35.8	0	1m38s	[+98]	68°	56°																					
34	Tmp	94	3.059	12:03:11	12:05:00.0	0	1m49s	[+109]	72°	56°																					
35	Tmp	94	3.422	12:03:55	12:05:40.1	0	1m45s	[+105]	72°	59°																					
36	Tmp	95	3.984	12:04:59	12:06:31.5	0	1m33s	[+93]	71°	59°																					
37	Tmp	96	4.511	12:06:04	12:07:17.8	0	1m14s	[+74]	70°	61°																					
38	Tmp	98	5.135	12:07:33	12:08:18.7	0	46s	[+46]	64°	64°																					
39	Tmp	101	5.534	12:08:35	12:08:57.4	0	22s	+22	61°	64°																					
40	Tmp	102	6.167	12:10:05	12:10:09.2	0	4s	+4	35°	63°																					
41	Tmp	108	0.434	12:15:07	12:15:08.2	0	1s	+1	23°	58°																					
42	Tmp	112	1.505	12:17:26	12:17:27.9	0	2s	+2	45°	58°																					
43	Tmp	114	2.077	12:18:55	12:18:49.0	0	6s	-6	60°	58°																					
44	Tmp	116	2.747	12:20:41	12:20:35.8	0	5s	-5	58°	59°																					
45	Tmp	118	3.807	12:23:48	12:23:42.1	0	6s	-6	54°	58°																					
46	Tmp	122	4.844	12:27:36	12:27:25.0	0	11s	-11	60°	60°																					
47	Tmp	129	0.195	12:33:09	12:33:11.4	0	2s	+2	28°	59°																					
48	Tmp	130	0.826	12:35:07	12:35:13.5	0	7s	+7	51°	58°																					
49	Tmp	131	1.282	12:36:22	12:36:19.7	0	2s	-2	26°	58°																					
50	Tmp	142	3.135	12:42:22	12:42:20.8	0	1s	-1	17°	58°																					
51	Tmp	144	3.942	12:44:02	12:44:01.6	0	0s	0	5°	57°																					
52	Tmp	146	4.625	12:45:34	12:45:29.3	0	5s	-5	52°	57°																					





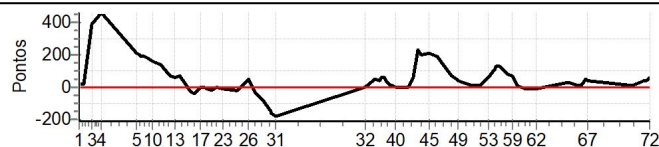
# PONTA GROSSA - PR - Mitsubishi MotorSports 2021

## Performance Individual

PC	Tp	Trc	DistPC	Ideal	Passagem	Pen	Erro	Pontos	NoPC	AtePC
<b>N</b> <b>u</b> <b>m</b>	<b>83</b>	83 / Alceu de Moraes Junior / Grasielle Meneses da Silva								
		Cat / NL / Largada		TURISMO LIGHT / 125 / 10:25:00						
		Americana-SP			L200 TRITON 3.2 DIESEL MT/SAVAN					
PC	Tp	Trc	DistPC	Ideal	Passagem	Pen	Erro	Pontos	NoPC	AtePC
1	Tmp	3	1.807	10:39:36	10:39:57.3	0	21s	+21	69°	58°
2	Tmp	3	3.512	10:41:53	10:42:17.1	0	24s	+24	71°	70°
3	Tmp	4	6.010	10:44:50	10:51:20.3	0	6m30s	[+390]	82°	71°
4	Tmp	5	9.724	10:49:18	10:56:59.8	0	7m42s	[+462]	82°	80°
5	Tmp	8	0.459	11:04:05	11:07:34.1	0	3m29s	[+209]	80°	80°
6	Tmp	8	0.939	11:04:53	11:08:16.7	0	3m24s	[+204]	79°	80°
7	Tmp	10	1.616	11:06:01	11:09:13.3	0	3m12s	+192	78°	80°
8	Tmp	11	2.312	11:06:57	11:10:09.3	0	3m12s	+192	79°	80°
9	Tmp	14	3.503	11:08:49	11:11:51.0	0	3m02s	+182	79°	79°
10	Tmp	19	4.607	11:10:44	11:13:30.8	0	2m47s	+167	79°	79°
11	Tmp	22	6.125	11:14:04	11:16:24.8	0	2m21s	+141	78°	78°
12	Tmp	29	0.731	11:17:57	11:19:08.7	0	1m12s	+72	78°	78°
13	Tmp	30	2.102	11:20:04	11:21:04.4	0	1m00s	+60	77°	78°
14	Tmp	32	3.427	11:22:16	11:23:32.3	0	1m16s	+76	77°	77°
15	Tmp	38	0.675	11:26:32	11:26:09.9	0	22s	-22	72°	77°
16	Tmp	40	1.276	11:27:43	11:27:08.6	0	34s	-34	79°	77°
17	Tmp	44	2.603	11:30:36	11:30:34.7	0	1s	-1	20°	77°
18	Tmp	46	3.211	11:31:41	11:31:43.2	0	2s	+2	37°	77°
19	Tmp	46	3.555	11:32:19	11:32:19.7	0	1s	+1	15°	77°
20	Tmp	47	4.201	11:33:36	11:33:33.2	0	3s	-3	44°	77°
21	Tmp	51	4.843	11:35:12	11:34:54.6	0	17s	-17	72°	77°
22	Tmp	54	5.924	11:37:16	11:37:19.2	0	3s	+3	34°	77°
23	Tmp	57	0.339	11:40:08	11:39:58.6	0	9s	-9	53°	77°
24	Tmp	59	1.444	11:45:35	11:45:19.2	0	16s	-16	68°	77°
25	Tmp	61	1.869	11:46:16	11:45:59.8	0	16s	-16	69°	77°
26	Tmp	68	5.034	11:51:00	11:51:52.9	0	53s	+53	74°	77°
27	Tmp	72	5.877	11:53:42	11:53:16.6	0	25s	-25	51°	77°
28	Tmp	75	0.252	11:57:05	11:55:45.4	0	1m20s	-80	76°	77°
29	Tmp	77	1.191	12:00:02	11:57:33.2	0	2m29s	-149	77°	77°
30	Tmp	78	1.375	12:00:26	11:57:48.3	0	2m38s	-158	77°	77°
31	Tmp	80	2.189	12:02:15	11:59:19.4	0	2m56s	-176	78°	77°
32	Tmp	85	0.429	12:39:51	12:39:56.1	0	5s	+5	58°	77°
33	Tmp	91	2.020	12:43:58	12:44:50.8	0	53s	+53	60°	77°
34	Tmp	94	3.059	12:46:11	12:46:53.0	0	42s	+42	63°	77°
35	Tmp	94	3.422	12:46:55	12:48:00.4	0	1m05s	+65	66°	77°
36	Tmp	95	3.984	12:47:59	12:48:57.8	0	59s	+59	66°	77°
37	Tmp	96	4.511	12:49:04	12:49:45.6	0	42s	+42	64°	77°
38	Tmp	98	5.135	12:50:33	12:50:50.9	0	18s	+18	59°	76°
39	Tmp	101	5.534	12:51:35	12:51:46.4	0	11s	+11	58°	76°
40	Tmp	102	6.167	12:53:05	12:53:11.4	0	6s	+6	45°	76°
41	Tmp	108	0.434	12:58:07	12:58:08.2	0	1s	+1	14°	76°
42	Tmp	112	1.505	13:00:26	13:01:33.1	0	1m07s	+67	77°	76°
43	Tmp	114	2.077	13:01:55	13:05:51.1	0	3m56s	[+236]	78°	76°
44	Tmp	116	2.747	13:03:41	13:07:06.4	0	3m25s	[+205]	78°	76°
45	Tmp	118	3.807	13:06:48	13:10:18.9	0	3m31s	[+211]	78°	77°
46	Tmp	122	4.844	13:10:36	13:13:52.4	0	3m16s	[+196]	78°	77°
47	Tmp	129	0.195	13:16:09	13:17:24.0	0	1m15s	+75	76°	77°
48	Tmp	130	0.826	13:18:07	13:19:00.4	0	53s	+53	75°	77°
49	Tmp	131	1.282	13:19:22	13:20:05.4	0	43s	+43	74°	78°
50	Tmp	142	3.135	13:25:22	13:25:30.7	0	9s	+9	63°	77°
51	Tmp	144	3.942	13:27:02	13:27:13.8	0	12s	+12	68°	77°
52	Tmp	146	4.625	13:28:34	13:28:43.2	0	9s	+9	63°	77°

PC	Tp	Trc	DistPC	Ideal	Passagem	Pen	Erro	Pontos	NoPC	AtePC
53	Tmp	148	6.210	13:32:01	13:33:02.3	0	1m01s	+61	76°	77°
54	Tmp	150	7.259	13:34:22	13:36:16.3	0	1m54s	+114	76°	77°
55	Tmp	152	7.655	13:35:15	13:37:25.2	0	2m10s	+130	77°	77°
56	Tmp	154	8.215	13:36:26	13:38:42.4	0	2m16s	+136	77°	78°
57	Tmp	156	8.700	13:37:33	13:39:29.3	0	1m56s	+116	77°	78°
58	Tmp	159	9.724	13:39:50	13:41:11.4	0	1m21s	+81	74°	78°
59	Tmp	161	10.685	13:42:00	13:43:17.1	0	1m17s	+77	72°	78°
60	Tmp	165	0.331	13:43:58	13:44:11.4	0	13s	+13	69°	78°
61	Tmp	173	1.724	13:47:32	13:47:25.0	0	7s	-7	63°	78°
62	Tmp	178	3.305	13:51:58	13:51:55.7	0	2s	-2	11°	78°
63	Tmp	190	0.441	14:05:33	14:06:05.4	0	32s	+32	71°	77°
64	Tmp	197	2.005	14:09:27	14:09:37.4	0	10s	+10	57°	77°
65	Tmp	198	2.844	14:10:44	14:11:02.3	0	18s	+18	66°	77°
66	Tmp	199	3.855	14:12:38	14:13:28.8	0	51s	+51	76°	77°
67	Tmp	200	4.460	14:13:40	14:14:26.8	0	47s	+47	75°	77°
68	Tmp	206	0.699	14:32:31	14:32:45.6	0	15s	+15	73°	77°
69	Tmp	213	2.699	14:35:50	14:36:24.4	0	34s	+34	75°	77°
70	Tmp	214	3.519	14:37:07	14:37:54.3	0	47s	+47	75°	77°
71	Tmp	215	4.580	14:38:40	14:39:26.4	0	46s	+46	76°	77°
72	Tmp	216	5.423	14:39:46	14:40:47.3	0	1m01s	+61	76°	77°

Num	83	Pen	0	PCZ	0	Total PP	3560	Col. Final	77°
-----	----	-----	---	-----	---	----------	------	------------	-----





# PONTA GROSSA - PR - Mitsubishi MotorSports 2021

## Performance Individual

PC	Tp	Trc	DistPC	Ideal	Passagem	Pen	Erro	Pontos	NoPC	AtePC	PC	Tp	Trc	DistPC	Ideal	Passagem	Pen	Erro	Pontos	NoPC	AtePC
N u m	84	84 / Jean Andre Trapp / Jocimari Maciel Trapp																			
		Cat / NL / Largada		TURISMO LIGHT / 84 / 09:44:00																	
		Blumenau-SC									ASX H 2.0 FLEX 4X4 CVT										
PC	Tp	Trc	DistPC	Ideal	Passagem	Pen	Erro	Pontos	NoPC	AtePC	PC	Tp	Trc	DistPC	Ideal	Passagem	Pen	Erro	Pontos	NoPC	AtePC
1	Tmp	3	1.807	09:58:36	09:58:31.6	0	4s	-4	48°	70°	53	Tmp	148	6.210	12:51:01	12:51:00.4	0	1s	-1	15°	62°
2	Tmp	3	3.512	10:00:53	10:00:53.4	0	0s	0	9°	54°	54	Tmp	150	7.259	12:53:22	12:53:25.8	0	4s	+4	39°	62°
3	Tmp	4	6.010	10:03:50	10:03:48.5	0	2s	-2	44°	52°	55	Tmp	152	7.655	12:54:15	12:54:16.8	0	2s	+2	17°	62°
4	Tmp	5	9.724	10:08:18	10:08:14.4	0	4s	-4	51°	52°	56	Tmp	154	8.215	12:55:26	12:55:26.6	0	1s	+1	16°	60°
5	Tmp	8	0.459	10:23:05	10:23:03.6	0	1s	-1	22°	47°	57	Tmp	156	8.700	12:56:33	12:56:33.4	0	0s	0	5°	59°
6	Tmp	8	0.939	10:23:53	10:23:38.6	0	14s	-14	66°	55°	58	Tmp	159	9.724	12:58:50	12:58:52.0	0	2s	+2	20°	58°
7	Tmp	10	1.616	10:25:01	10:24:52.0	0	9s	-9	64°	54°	59	Tmp	161	10.685	13:01:00	13:01:03.3	0	3s	+3	24°	58°
8	Tmp	11	2.312	10:25:57	10:25:47.2	0	10s	-10	61°	56°	60	Tmp	165	0.331	13:02:58	13:02:58.4	0	0s	0	6°	58°
9	Tmp	14	3.503	10:27:49	10:27:36.5	0	13s	-13	67°	58°	61	Tmp	173	1.724	13:06:32	13:06:36.9	0	5s	[+5]	58°	60°
10	Tmp	19	4.607	10:29:44	10:29:26.5	0	18s	-18	69°	58°	62	Tmp	178	3.305	13:10:58	13:10:53.3	0	5s	-5	40°	60°
11	Tmp	22	6.125	10:33:04	10:32:35.7	0	28s	-28	73°	64°	63	Tmp	190	0.441	13:24:33	13:24:24.1	0	9s	-9	64°	60°
12	Tmp	29	0.731	10:36:57	10:37:00.2	0	3s	+3	46°	64°	64	Tmp	197	2.005	13:28:27	13:28:00.4	0	27s	-27	71°	61°
13	Tmp	30	2.102	10:39:04	10:39:06.3	0	2s	+2	39°	64°	65	Tmp	198	2.844	13:29:44	13:29:29.8	0	14s	-14	63°	61°
14	Tmp	32	3.427	10:41:16	10:41:14.8	0	1s	-1	24°	63°	66	Tmp	199	3.855	13:31:38	13:31:43.4	0	5s	+5	53°	60°
15	Tmp	38	0.675	10:45:32	10:45:34.0	0	2s	+2	40°	62°	67	Tmp	200	4.460	13:32:40	13:32:50.8	0	11s	[+11]	61°	59°
16	Tmp	40	1.276	10:46:43	10:46:36.5	0	7s	-7	65°	62°	68	Tmp	206	0.699	13:51:31	13:51:31.1	0	0s	0	8°	58°
17	Tmp	44	2.603	10:49:36	10:48:54.1	0	42s	-42	77°	64°	69	Tmp	213	2.699	13:54:50	13:54:52.7	0	3s	+3	48°	58°
18	Tmp	46	3.211	10:50:41	10:50:02.7	0	38s	-38	75°	66°	70	Tmp	214	3.519	13:56:07	13:56:18.3	0	11s	[+11]	66°	56°
19	Tmp	46	3.555	10:51:19	10:50:45.1	0	34s	-34	75°	68°	71	Tmp	215	4.580	13:57:40	13:57:56.1	0	16s	[+16]	71°	58°
20	Tmp	47	4.201	10:52:36	10:51:58.5	0	38s	-38	76°	69°	72	Tmp	216	5.423	13:58:46	13:59:13.1	0	27s	[+27]	73°	58°
21	Tmp	51	4.843	10:54:12	10:53:35.5	0	37s	-37	76°	71°	Num 84 Pen 0 PCZ 10 Total PP 537 Col. Final 58°										
22	Tmp	54	5.924	10:56:16	10:55:50.6	0	25s	-25	76°	71°											
23	Tmp	57	0.339	10:59:08	10:58:47.7	0	20s	-20	71°	71°											
24	Tmp	59	1.444	11:04:35	11:04:30.9	0	4s	-4	45°	72°											
25	Tmp	61	1.869	11:05:16	11:05:19.2	0	3s	+3	40°	72°											
26	Tmp	68	5.034	11:10:00	11:10:56.7	0	57s	[+57]	76°	71°											
27	Tmp	72	5.877	11:12:42	11:13:30.9	0	49s	[+49]	65°	69°											
28	Tmp	75	0.252	11:16:05	11:15:09.6	0	55s	-55	74°	71°											
29	Tmp	77	1.191	11:19:02	11:18:52.4	0	10s	-10	59°	70°											
30	Tmp	78	1.375	11:19:26	11:19:20.9	0	5s	-5	54°	68°											
31	Tmp	80	2.189	11:21:15	11:21:09.8	0	5s	-5	47°	69°											
32	Tmp	85	0.429	11:58:51	11:58:52.0	0	1s	+1	23°	66°											
33	Tmp	91	2.020	12:02:58	12:02:55.5	0	3s	-3	31°	66°											
34	Tmp	94	3.059	12:05:11	12:05:10.6	0	0s	0	6°	66°											
35	Tmp	94	3.422	12:05:55	12:05:58.3	0	3s	+3	38°	66°											
36	Tmp	95	3.984	12:06:59	12:07:00.9	0	2s	+2	32°	66°											
37	Tmp	96	4.511	12:08:04	12:08:06.8	0	3s	+3	35°	64°											
38	Tmp	98	5.135	12:09:33	12:09:31.4	0	2s	-2	32°	63°											
39	Tmp	101	5.534	12:10:35	12:10:35.2	0	0s	0	2°	62°											
40	Tmp	102	6.167	12:12:05	12:12:03.2	0	2s	-2	18°	61°											
41	Tmp	108	0.434	12:17:07	12:17:09.0	0	2s	+2	44°	64°											
42	Tmp	112	1.505	12:19:26	12:19:25.9	0	0s	0	11°	64°											
43	Tmp	114	2.077	12:20:55	12:20:53.9	0	1s	-1	16°	64°											
44	Tmp	116	2.747	12:22:41	12:22:42.0	0	1s	+1	18°	64°											
45	Tmp	118	3.807	12:25:48	12:25:59.3	0	11s	[+11]	64°	64°											
46	Tmp	122	4.844	12:29:36	12:29:36.8	0	1s	+1	13°	64°											
47	Tmp	129	0.195	12:35:09	12:35:09.4	0	0s	0	5°	63°											
48	Tmp	130	0.826	12:37:07	12:37:07.4	0	0s	0	5°	59°											
49	Tmp	131	1.282	12:38:22	12:38:21.9	0	0s	0	5°	59°											
50	Tmp	142	3.135	12:44:22	12:44:20.2	0	2s	-2	36°	59°											
51	Tmp	144	3.942	12:46:02	12:46:01.0	0	1s	-1	19°	63°											
52	Tmp	146	4.625	12:47:34	12:47:31.5	0	3s	-3	36°	63°											





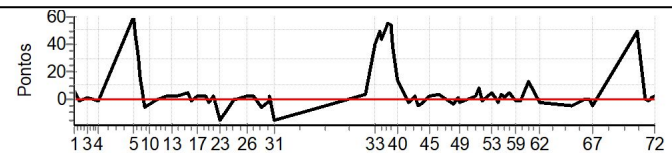
# PONTA GROSSA - PR - Mitsubishi MotorSports 2021

## Performance Individual

PC	Tp	Trc	DistPC	Ideal	Passagem	Pen	Erro	Pontos	NoPC	AtePC
N u m	85	85 / Darcy Alberto Belinsky / Ranieri Ponijalski								
		Cat / NL / Largada		TURISMO LIGHT / 85 / 09:45:00						
		Ponta Grossa-PR				PAJERO TR4 FLEX 2.0 4X4 AT				
PC	Tp	Trc	DistPC	Ideal	Passagem	Pen	Erro	Pontos	NoPC	AtePC
1	Tmp	3	1.807	09:59:36	09:59:42.1	0	6s	+6	54°	46°
2	Tmp	3	3.512	10:01:53	10:01:52.0	0	1s	-1	32°	41°
3	Tmp	4	6.010	10:04:50	10:04:51.0	0	1s	+1	29°	31°
4	Tmp	5	9.724	10:09:18	10:09:17.0	0	1s	-1	12°	17°
5	Tmp	8	0.459	10:24:05	10:25:05.4	0	1m00s	[+60]	76°	43°
6	Tmp	8	0.939	10:24:53	10:25:40.4	0	47s	[+47]	73°	66°
7	Tmp	10	1.616	10:26:01	10:26:31.6	0	31s	+31	69°	66°
8	Tmp	11	2.312	10:26:57	10:27:14.3	0	17s	+17	66°	66°
9	Tmp	14	3.503	10:28:49	10:28:42.8	0	6s	-6	60°	66°
10	Tmp	19	4.607	10:30:44	10:30:41.1	0	3s	-3	50°	65°
11	Tmp	22	6.125	10:34:04	10:34:04.4	0	0s	0	6°	59°
12	Tmp	29	0.731	10:37:57	10:37:59.1	0	2s	+2	35°	57°
13	Tmp	30	2.102	10:40:04	10:40:06.1	0	2s	+2	38°	56°
14	Tmp	32	3.427	10:42:16	10:42:18.4	0	2s	+2	40°	56°
15	Tmp	38	0.675	10:46:32	10:46:36.8	0	5s	+5	54°	56°
16	Tmp	40	1.276	10:47:43	10:47:42.0	0	1s	-1	29°	53°
17	Tmp	44	2.603	10:50:36	10:50:38.3	0	2s	+2	50°	51°
18	Tmp	46	3.211	10:51:41	10:51:43.8	0	3s	+3	51°	51°
19	Tmp	46	3.555	10:52:19	10:52:22.2	0	3s	+3	50°	51°
20	Tmp	47	4.201	10:53:36	10:53:38.6	0	3s	+3	46°	51°
21	Tmp	51	4.843	10:55:12	10:55:10.5	0	2s	-2	23°	46°
22	Tmp	54	5.924	10:57:16	10:57:17.9	0	2s	+2	27°	45°
23	Tmp	57	0.339	11:00:08	10:59:53.2	0	15s	-15	66°	48°
24	Tmp	59	1.444	11:05:35	11:05:34.8	0	0s	0	6°	46°
25	Tmp	61	1.869	11:06:16	11:06:15.8	0	0s	0	4°	46°
26	Tmp	68	5.034	11:11:00	11:11:02.1	0	2s	+2	33°	45°
27	Tmp	72	5.877	11:13:42	11:13:44.3	0	2s	+2	21°	39°
28	Tmp	75	0.252	11:17:05	11:16:58.9	0	6s	-6	57°	40°
29	Tmp	77	1.191	11:20:02	11:20:00.9	0	1s	-1	22°	40°
30	Tmp	78	1.375	11:20:26	11:20:28.1	0	2s	+2	36°	38°
31	Tmp	80	2.189	11:22:15	11:21:59.7	0	15s	-15	65°	39°
32	Tmp	85	0.429	11:59:51	11:59:55.3	0	4s	+4	56°	39°
33	Tmp	91	2.020	12:03:58	12:04:38.4	0	40s	+40	55°	44°
34	Tmp	94	3.059	12:06:11	12:07:01.2	0	50s	[+50]	65°	48°
35	Tmp	94	3.422	12:06:55	12:07:39.2	0	44s	[+44]	62°	51°
36	Tmp	95	3.984	12:07:59	12:08:47.6	0	49s	[+49]	64°	54°
37	Tmp	96	4.511	12:09:04	12:09:59.4	0	55s	[+55]	65°	55°
38	Tmp	98	5.135	12:10:33	12:11:27.3	0	54s	[+54]	67°	56°
39	Tmp	101	5.534	12:11:35	12:12:14.0	0	39s	+39	66°	56°
40	Tmp	102	6.167	12:13:05	12:13:19.4	0	14s	+14	62°	56°
41	Tmp	108	0.434	12:18:07	12:18:04.7	0	2s	-2	43°	56°
42	Tmp	112	1.505	12:20:26	12:20:29.3	0	3s	+3	54°	56°
43	Tmp	114	2.077	12:21:55	12:21:51.5	0	4s	-4	44°	56°
44	Tmp	116	2.747	12:23:41	12:23:38.8	0	2s	-2	30°	56°
45	Tmp	118	3.807	12:26:48	12:26:49.7	0	2s	+2	26°	56°
46	Tmp	122	4.844	12:30:36	12:30:40.4	0	4s	+4	33°	56°
47	Tmp	129	0.195	12:36:09	12:36:06.1	0	3s	-3	41°	55°
48	Tmp	130	0.826	12:38:07	12:38:08.4	0	1s	+1	13°	55°
49	Tmp	131	1.282	12:39:22	12:39:20.1	0	2s	-2	25°	54°
50	Tmp	142	3.135	12:45:22	12:45:24.2	0	2s	+2	35°	54°
51	Tmp	144	3.942	12:47:02	12:47:09.9	0	8s	+8	60°	53°
52	Tmp	146	4.625	12:48:34	12:48:33.1	0	1s	-1	12°	52°

PC	Tp	Trc	DistPC	Ideal	Passagem	Pen	Erro	Pontos	NoPC	AtePC
53	Tmp	148	6.210	12:52:01	12:52:06.1	0	5s	+5	48°	52°
54	Tmp	150	7.259	12:54:22	12:54:22.4	0	0s	0	4°	52°
55	Tmp	152	7.655	12:55:15	12:55:13.4	0	2s	-2	16°	51°
56	Tmp	154	8.215	12:56:26	12:56:30.2	0	4s	+4	37°	51°
57	Tmp	156	8.700	12:57:33	12:57:34.4	0	1s	+1	16°	51°
58	Tmp	159	9.724	12:59:50	12:59:54.6	0	5s	+5	44°	50°
59	Tmp	161	10.685	13:02:00	13:01:59.3	0	1s	-1	11°	49°
60	Tmp	165	0.331	13:03:58	13:03:57.1	0	1s	-1	30°	49°
61	Tmp	173	1.724	13:07:32	13:07:44.8	0	13s	+13	70°	49°
62	Tmp	178	3.305	13:11:58	13:11:55.7	0	2s	-2	18°	49°
63	Tmp	190	0.441	13:25:33	13:25:27.9	0	5s	-5	53°	49°
64	Tmp	197	2.005	13:29:27	13:29:26.3	0	1s	-1	12°	48°
65	Tmp	198	2.844	13:30:44	13:30:44.0	0	0s	0	6°	48°
66	Tmp	199	3.855	13:32:38	13:32:38.4	0	0s	0	7°	47°
67	Tmp	200	4.460	13:33:40	13:33:36.4	0	4s	-4	47°	47°
68	Tmp	206	0.699	13:52:31	13:53:20.0	0	49s	[+49]	75°	49°
69	Tmp	213	2.699	13:55:50	13:55:50.0	0	0s	0	3°	49°
70	Tmp	214	3.519	13:57:07	13:57:05.6	0	1s	-1	23°	48°
71	Tmp	215	4.580	13:58:40	13:58:41.0	0	1s	+1	18°	46°
72	Tmp	216	5.423	13:59:46	13:59:49.1	0	3s	+3	42°	46°

Num	85	Pen	0	PCZ	7	Total PP	316	Col. Final	46°
-----	----	-----	---	-----	---	----------	-----	------------	-----







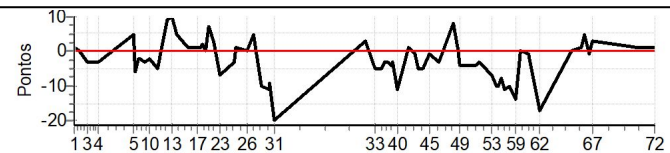
# PONTA GROSSA - PR - Mitsubishi MotorSports 2021

## Performance Individual

PC	Tp	Trc	DistPC	Ideal	Passagem	Pen	Erro	Pontos	NoPC	AtePC
<b>N</b> <b>u</b> <b>m</b>	<b>86</b>	86 / Vincius Emerson Canali Alegre / Fernanda Fontella								
		Cat / NL / Largada TURISMO LIGHT / 86 / 09:46:00								
		Curitiba-PR PAJERO HPE 3.2 D 3P 4X4 AT								
PC	Tp	Trc	DistPC	Ideal	Passagem	Pen	Erro	Pontos	NoPC	AtePC
1	Tmp	3	1.807	10:00:36	10:00:37.2	0	1s	+1	24°	22°
2	Tmp	3	3.512	10:02:53	10:02:53.2	0	0s	0	8°	10°
3	Tmp	4	6.010	10:05:50	10:05:47.5	0	3s	-3	51°	37°
4	Tmp	5	9.724	10:10:18	10:10:15.3	0	3s	-3	35°	30°
5	Tmp	8	0.459	10:25:05	10:25:10.2	0	5s	[+5]	58°	33°
6	Tmp	8	0.939	10:25:53	10:25:47.4	0	6s	-6	59°	41°
7	Tmp	10	1.616	10:27:01	10:26:59.4	0	2s	-2	38°	40°
8	Tmp	11	2.312	10:27:57	10:27:55.4	0	2s	-2	44°	39°
9	Tmp	14	3.503	10:29:49	10:29:46.1	0	3s	-3	50°	39°
10	Tmp	19	4.607	10:31:44	10:31:42.1	0	2s	-2	35°	37°
11	Tmp	22	6.125	10:35:04	10:34:59.4	0	5s	-5	50°	43°
12	Tmp	29	0.731	10:38:57	10:39:05.5	0	9s	[+9]	62°	40°
13	Tmp	30	2.102	10:41:04	10:41:14.1	0	10s	[+10]	64°	44°
14	Tmp	32	3.427	10:43:16	10:43:21.2	0	5s	[+5]	57°	44°
15	Tmp	38	0.675	10:47:32	10:47:33.2	0	1s	+1	23°	42°
16	Tmp	40	1.276	10:48:43	10:48:44.1	0	1s	+1	28°	41°
17	Tmp	44	2.603	10:51:36	10:51:37.0	0	1s	+1	30°	41°
18	Tmp	46	3.211	10:52:41	10:52:42.4	0	1s	+1	21°	39°
19	Tmp	46	3.555	10:53:19	10:53:21.1	0	2s	+2	40°	38°
20	Tmp	47	4.201	10:54:36	10:54:35.7	0	0s	0	7°	38°
21	Tmp	51	4.843	10:56:12	10:56:19.1	0	7s	[+7]	58°	40°
22	Tmp	54	5.924	10:58:16	10:58:19.2	0	3s	+3	40°	40°
23	Tmp	57	0.339	11:01:08	11:01:00.9	0	7s	-7	47°	39°
24	Tmp	59	1.444	11:06:35	11:06:31.8	0	3s	-3	35°	37°
25	Tmp	61	1.869	11:07:16	11:07:17.3	0	1s	+1	16°	36°
26	Tmp	68	5.034	11:12:00	11:11:59.9	0	0s	0	4°	33°
27	Tmp	72	5.877	11:14:42	11:14:47.0	0	5s	[+5]	28°	30°
28	Tmp	75	0.252	11:18:05	11:17:55.5	0	10s	-10	61°	33°
29	Tmp	77	1.191	11:21:02	11:20:51.5	0	11s	-11	60°	37°
30	Tmp	78	1.375	11:21:26	11:21:16.7	0	9s	-9	57°	39°
31	Tmp	80	2.189	11:23:15	11:22:54.8	0	20s	-20	67°	47°
32	Tmp	85	0.429	12:00:51	12:00:54.0	0	3s	+3	48°	47°
33	Tmp	91	2.020	12:04:58	12:04:53.5	0	5s	-5	37°	47°
34	Tmp	94	3.059	12:07:11	12:07:06.0	0	5s	-5	45°	46°
35	Tmp	94	3.422	12:07:55	12:07:49.9	0	5s	-5	44°	45°
36	Tmp	95	3.984	12:08:59	12:08:56.1	0	3s	-3	45°	45°
37	Tmp	96	4.511	12:10:04	12:10:01.1	0	3s	-3	34°	41°
38	Tmp	98	5.135	12:11:33	12:11:29.0	0	4s	-4	46°	38°
39	Tmp	101	5.534	12:12:35	12:12:31.9	0	3s	-3	39°	37°
40	Tmp	102	6.167	12:14:05	12:13:54.0	0	11s	-11	60°	39°
41	Tmp	108	0.434	12:19:07	12:19:08.2	0	1s	+1	22°	40°
42	Tmp	112	1.505	12:21:26	12:21:25.1	0	1s	-1	34°	40°
43	Tmp	114	2.077	12:22:55	12:22:50.0	0	5s	-5	54°	40°
44	Tmp	116	2.747	12:24:41	12:24:35.6	0	5s	-5	57°	40°
45	Tmp	118	3.807	12:27:48	12:27:47.1	0	1s	-1	15°	40°
46	Tmp	122	4.844	12:31:36	12:31:32.8	0	3s	-3	30°	40°
47	Tmp	129	0.195	12:37:09	12:37:16.9	0	8s	[+8]	63°	38°
48	Tmp	130	0.826	12:39:07	12:39:07.3	0	0s	0	4°	37°
49	Tmp	131	1.282	12:40:22	12:40:17.6	0	4s	-4	48°	37°
50	Tmp	142	3.135	12:46:22	12:46:17.9	0	4s	-4	44°	37°
51	Tmp	144	3.942	12:48:02	12:47:58.8	0	3s	-3	35°	39°
52	Tmp	146	4.625	12:49:34	12:49:30.5	0	4s	-4	41°	39°

PC	Tp	Trc	DistPC	Ideal	Passagem	Pen	Erro	Pontos	NoPC	AtePC
53	Tmp	148	6.210	12:53:01	12:52:54.4	0	7s	-7	56°	39°
54	Tmp	150	7.259	12:55:22	12:55:11.8	0	10s	-10	60°	41°
55	Tmp	152	7.655	12:56:15	12:56:05.5	0	10s	-10	58°	42°
56	Tmp	154	8.215	12:57:26	12:57:18.1	0	8s	-8	55°	42°
57	Tmp	156	8.700	12:58:33	12:58:22.0	0	11s	-11	59°	44°
58	Tmp	159	9.724	13:00:50	13:00:40.4	0	10s	-10	56°	43°
59	Tmp	161	10.685	13:03:00	13:02:46.1	0	14s	-14	57°	43°
60	Tmp	165	0.331	13:04:58	13:04:57.6	0	0s	0	5°	42°
61	Tmp	173	1.724	13:08:32	13:08:30.7	0	1s	-1	19°	42°
62	Tmp	178	3.305	13:12:58	13:12:41.4	0	17s	-17	68°	45°
63	Tmp	190	0.441	13:26:33	13:26:33.0	0	0s	0	4°	45°
64	Tmp	197	2.005	13:30:27	13:30:28.2	0	1s	+1	11°	44°
65	Tmp	198	2.844	13:31:44	13:31:49.3	0	5s	[+5]	48°	44°
66	Tmp	199	3.855	13:33:38	13:33:37.4	0	1s	-1	21°	44°
67	Tmp	200	4.460	13:34:40	13:34:43.2	0	3s	+3	41°	44°
68	Tmp	206	0.699	13:53:31	13:53:31.8	0	1s	+1	39°	43°
69	Tmp	213	2.699	13:56:50	13:56:50.8	0	1s	+1	25°	43°
70	Tmp	214	3.519	13:58:07	13:58:08.2	0	1s	+1	22°	42°
71	Tmp	215	4.580	13:59:40	13:59:40.9	0	1s	+1	17°	43°
72	Tmp	216	5.423	14:00:46	14:00:47.3	0	1s	+1	17°	43°

Num	86	Pen	0	PCZ	6	Total PP	268	Col. Final	43°
-----	----	-----	---	-----	---	----------	-----	------------	-----





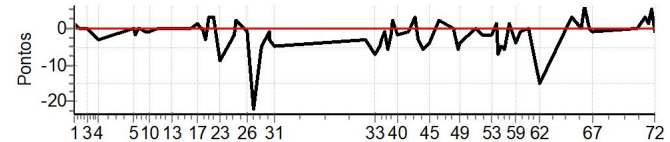
# PONTA GROSSA - PR - Mitsubishi MotorSports 2021

## Performance Individual

PC	Tp	Trc	DistPC	Ideal	Passagem	Pen	Erro	Pontos	NoPC	AtePC
N u m	87	87 / Alexandre Eduardo Servelo / Lucas Gabriel Servelo								
		Cat / NL / Largada TURISMO LIGHT / 87 / 09:47:00								
		Curitiba-PR L200								
PC	Tp	Trc	DistPC	Ideal	Passagem	Pen	Erro	Pontos	NoPC	AtePC
1	Tmp	3	1.807	10:01:36	10:01:36.8	0	1s	+1	23°	21°
2	Tmp	3	3.512	10:03:53	10:03:53.3	0	0s	0	7°	9°
3	Tmp	4	6.010	10:06:50	10:06:49.8	0	0s	0	3°	4°
4	Tmp	5	9.724	10:11:18	10:11:15.0	0	3s	-3	34°	13°
5	Tmp	8	0.459	10:26:05	10:26:04.9	0	0s	0	6°	10°
6	Tmp	8	0.939	10:26:53	10:26:51.5	0	2s	-2	38°	14°
7	Tmp	10	1.616	10:28:01	10:28:00.8	0	0s	0	8°	11°
8	Tmp	11	2.312	10:28:57	10:28:57.1	0	0s	0	6°	10°
9	Tmp	14	3.503	10:30:49	10:30:47.8	0	1s	-1	19°	11°
10	Tmp	19	4.607	10:32:44	10:32:43.5	0	1s	-1	22°	11°
11	Tmp	22	6.125	10:36:04	10:36:04.1	0	0s	0	5°	9°
12	Tmp	29	0.731	10:39:57	10:39:57.4	0	0s	0	7°	8°
13	Tmp	30	2.102	10:42:04	10:42:04.3	0	0s	0	6°	7°
14	Tmp	32	3.427	10:44:16	10:44:16.4	0	0s	0	4°	6°
15	Tmp	38	0.675	10:48:32	10:48:31.6	0	0s	0	4°	6°
16	Tmp	40	1.276	10:49:43	10:49:43.1	0	0s	0	6°	6°
17	Tmp	44	2.603	10:52:36	10:52:36.8	0	1s	+1	29°	6°
18	Tmp	46	3.211	10:53:41	10:53:40.7	0	0s	0	8°	5°
19	Tmp	46	3.555	10:54:19	10:54:18.8	0	0s	0	6°	4°
20	Tmp	47	4.201	10:55:36	10:55:33.5	0	3s	-3	45°	6°
21	Tmp	51	4.843	10:57:12	10:57:15.0	0	3s	[+3]	35°	6°
22	Tmp	54	5.924	10:59:16	10:59:18.6	0	3s	[+3]	39°	7°
23	Tmp	57	0.339	11:02:08	11:01:58.9	0	9s	-9	57°	13°
24	Tmp	59	1.444	11:07:35	11:07:32.6	0	2s	-2	30°	15°
25	Tmp	61	1.869	11:08:16	11:08:18.2	0	2s	[+2]	29°	14°
26	Tmp	68	5.034	11:13:00	11:12:58.6	0	1s	-1	18°	14°
27	Tmp	72	5.877	11:15:42	11:15:19.6	0	22s	-22	49°	21°
28	Tmp	75	0.252	11:19:05	11:19:00.4	0	5s	-5	54°	22°
29	Tmp	77	1.191	11:22:02	11:22:01.3	0	1s	-1	21°	23°
30	Tmp	78	1.375	11:22:26	11:22:23.5	0	3s	-3	41°	23°
31	Tmp	80	2.189	11:24:15	11:24:10.5	0	5s	-5	46°	25°
32	Tmp	85	0.429	12:01:51	12:01:48.5	0	3s	-3	47°	26°
33	Tmp	91	2.020	12:05:58	12:05:50.8	0	7s	-7	41°	29°
34	Tmp	94	3.059	12:08:11	12:08:06.0	0	5s	-5	44°	29°
35	Tmp	94	3.422	12:08:55	12:08:51.7	0	3s	-3	37°	30°
36	Tmp	95	3.984	12:09:59	12:09:58.3	0	1s	-1	20°	29°
37	Tmp	96	4.511	12:11:04	12:10:57.8	0	6s	-6	47°	29°
38	Tmp	98	5.135	12:12:33	12:12:30.6	0	2s	-2	31°	29°
39	Tmp	101	5.534	12:13:35	12:13:37.2	0	2s	+2	33°	28°
40	Tmp	102	6.167	12:15:05	12:15:02.6	0	2s	-2	17°	27°
41	Tmp	108	0.434	12:20:07	12:20:05.9	0	1s	-1	21°	27°
42	Tmp	112	1.505	12:22:26	12:22:29.3	0	3s	[+3]	53°	27°
43	Tmp	114	2.077	12:23:55	12:23:52.4	0	3s	-3	36°	27°
44	Tmp	116	2.747	12:25:41	12:25:35.5	0	6s	-6	62°	29°
45	Tmp	118	3.807	12:28:48	12:28:43.8	0	4s	-4	43°	29°
46	Tmp	122	4.844	12:32:36	12:32:38.4	0	2s	+2	22°	28°
47	Tmp	129	0.195	12:38:09	12:38:08.9	0	0s	0	4°	26°
48	Tmp	130	0.826	12:40:07	12:40:00.8	0	6s	-6	49°	28°
49	Tmp	131	1.282	12:41:22	12:41:18.5	0	4s	-4	47°	28°
50	Tmp	142	3.135	12:47:22	12:47:21.8	0	0s	0	6°	27°
51	Tmp	144	3.942	12:49:02	12:49:01.4	0	1s	-1	18°	28°
52	Tmp	146	4.625	12:50:34	12:50:32.5	0	2s	-2	27°	28°

PC	Tp	Trc	DistPC	Ideal	Passagem	Pen	Erro	Pontos	NoPC	AtePC
53	Tmp	148	6.210	12:54:01	12:53:58.8	0	2s	-2	25°	26°
54	Tmp	150	7.259	12:56:22	12:56:22.6	0	1s	+1	14°	26°
55	Tmp	152	7.655	12:57:15	12:57:08.2	0	7s	-7	44°	26°
56	Tmp	154	8.215	12:58:26	12:58:20.8	0	5s	-5	46°	26°
57	Tmp	156	8.700	12:59:33	12:59:27.5	0	6s	-6	51°	26°
58	Tmp	159	9.724	13:01:50	13:01:50.5	0	1s	+1	11°	25°
59	Tmp	161	10.685	13:04:00	13:03:56.5	0	4s	-4	29°	25°
60	Tmp	165	0.331	13:05:58	13:05:56.8	0	1s	-1	29°	25°
61	Tmp	173	1.724	13:09:32	13:09:31.6	0	0s	0	7°	26°
62	Tmp	178	3.305	13:13:58	13:13:43.2	0	15s	-15	64°	27°
63	Tmp	190	0.441	13:27:33	13:27:36.3	0	3s	[+3]	40°	27°
64	Tmp	197	2.005	13:31:27	13:31:27.0	0	0s	0	4°	26°
65	Tmp	198	2.844	13:32:44	13:32:50.2	0	6s	[+6]	52°	26°
66	Tmp	199	3.855	13:34:38	13:34:38.0	0	0s	0	6°	26°
67	Tmp	200	4.460	13:35:40	13:35:39.4	0	1s	-1	14°	26°
68	Tmp	206	0.699	13:54:31	13:54:31.3	0	0s	0	7°	25°
69	Tmp	213	2.699	13:57:50	13:57:53.0	0	3s	[+3]	47°	25°
70	Tmp	214	3.519	13:59:07	13:59:08.1	0	1s	+1	21°	24°
71	Tmp	215	4.580	14:00:40	14:00:45.3	0	5s	[+5]	61°	24°
72	Tmp	216	5.423	14:01:46	14:01:45.1	0	1s	-1	16°	24°

Num	87	Pen	0	PCZ	19	Total PP	165	Col. Final	24°
-----	----	-----	---	-----	----	----------	-----	------------	-----





## PONTA GROSSA - PR - Mitsubishi MotorSports 2021

### Performance Individual

PC	Tp	Trc	DistPC	Ideal	Passagem	Pen	Erro	Pontos	NoPC	AtePC	PC	Tp	Trc	DistPC	Ideal	Passagem	Pen	Erro	Pontos	NoPC	AtePC										
<b>N u m</b>	<b>88</b>	88 / Fabio Luiz Perfeito Damasceno / Fernanda Perfeito Damasceno										53	Tmp	148	6.210	12:55:01	12:55:01.6	0	1s	+1	14°	16°									
	<b>69°</b>	Cat / NL / Largada		TURISMO LIGHT / 88 / 09:48:00										54	Tmp	150	7.259	12:57:22	12:57:21.0	0	1s	-1	13°	16°							
	São Paulo-sp			PAJERO TR4 FLEX 2.0 4X4 AT										55	Tmp	152	7.655	12:58:15	12:58:13.6	0	1s	-1	7°	14°							
1	Tmp	3	1.807	10:02:36	10:02:36.2	0	0s	0	7°	7°	56	Tmp	154	8.215	12:59:26	12:59:23.1	0	3s	-3	28°	14°										
2	Tmp	3	3.512	10:04:53	10:04:52.2	0	1s	-1	31°	20°	57	Tmp	156	8.700	13:00:33	13:00:33.1	0	0s	0	4°	14°										
3	Tmp	4	6.010	10:07:50	10:07:46.8	0	3s	-3	50°	43°	58	Tmp	159	9.724	13:02:50	13:02:52.2	0	2s	+2	19°	14°										
4	Tmp	5	9.724	10:12:18	10:12:14.9	0	3s	-3	33°	40°	59	Tmp	161	10.685	13:05:00	13:05:00.3	0	0s	0	1°	14°										
5	Tmp	8	0.459	10:27:05	10:27:04.9	0	0s	0	5°	29°	60	Tmp	165	0.331	13:06:58	13:06:58.6	0	1s	+1	28°	14°										
6	Tmp	8	0.939	10:27:53	10:27:52.3	0	1s	-1	25°	29°	61	Tmp	173	1.724	13:10:32	13:10:33.1	0	1s	+1	18°	15°										
7	Tmp	10	1.616	10:29:01	10:29:00.5	0	1s	-1	32°	28°	62	Tmp	178	3.305	13:14:58	13:14:53.1	0	5s	-5	39°	14°										
8	Tmp	11	2.312	10:29:57	10:29:55.1	0	2s	-2	43°	31°	63	Tmp	190	0.441	13:28:33	13:53:11.2	0	24m38s	[+600]	81°	14°										
9	Tmp	14	3.503	10:31:49	10:31:47.4	0	2s	-2	38°	30°	64	Tmp	197	2.005	13:32:27	13:56:12.7	0	23m46s	[+600]	81°	14°										
10	Tmp	19	4.607	10:33:44	10:33:42.7	0	1s	-1	21°	29°	65	Tmp	198	2.844	13:33:44	13:57:58.4	0	24m14s	[+600]	81°	13°										
11	Tmp	22	6.125	10:37:04	10:37:01.5	0	3s	-3	34°	33°	66	Tmp	199	3.855	13:35:38	14:00:04.1	0	24m26s	[+600]	81°	13°										
12	Tmp	29	0.731	10:40:57	10:40:56.9	0	0s	0	6°	32°	67	Tmp	200	4.460	13:36:40	14:01:06.4	0	24m26s	[+600]	81°	14°										
13	Tmp	30	2.102	10:43:04	10:43:04.7	0	1s	+1	21°	28°	68	Tmp	206	0.699	13:55:31	14:13:35.1	0	18m04s	[+600]	81°	15°										
14	Tmp	32	3.427	10:45:16	10:45:16.8	0	1s	+1	23°	25°	69	Tmp	213	2.699	13:58:50	14:17:06.4	0	18m16s	[+600]	81°	16°										
15	Tmp	38	0.675	10:49:32	10:49:31.7	0	0s	0	3°	23°	70	Tmp	214	3.519	14:00:07	14:18:35.8	0	18m29s	[+600]	81°	62°										
16	Tmp	40	1.276	10:50:43	10:50:41.8	0	1s	-1	27°	22°	71	Tmp	215	4.580	14:01:40	14:20:07.6	0	18m28s	+600	81°	62°										
17	Tmp	44	2.603	10:53:36	10:53:33.7	0	2s	-2	49°	25°	72	Tmp	216	5.423	14:02:46	14:21:26.8	0	18m41s	+600	81°	69°										
18	Tmp	46	3.211	10:54:41	10:54:40.1	0	1s	-1	20°	23°	<table border="1" style="width: 100%; border-collapse: collapse;"> <tr> <td>Num</td><td>88</td><td>Pen</td><td>0</td><td>PCZ</td><td>13</td><td>Total PP</td><td>1325</td><td>Col. Final</td><td>69°</td> </tr> </table>											Num	88	Pen	0	PCZ	13	Total PP	1325	Col. Final	69°
Num	88	Pen	0	PCZ	13	Total PP	1325	Col. Final	69°																						
19	Tmp	46	3.555	10:55:19	10:55:18.5	0	1s	-1	25°	23°																					
20	Tmp	47	4.201	10:56:36	10:56:32.1	0	4s	-4	51°	26°																					
21	Tmp	51	4.843	10:58:12	10:58:12.1	0	0s	0	5°	26°																					
22	Tmp	54	5.924	11:00:16	11:00:16.9	0	1s	+1	13°	23°																					
23	Tmp	57	0.339	11:03:08	11:03:01.5	0	7s	-7	46°	26°																					
24	Tmp	59	1.444	11:08:35	11:08:28.4	0	7s	-7	53°	27°																					
25	Tmp	61	1.869	11:09:16	11:09:15.6	0	0s	0	3°	26°																					
26	Tmp	68	5.034	11:14:00	11:13:56.5	0	4s	-4	46°	27°																					
27	Tmp	72	5.877	11:16:42	11:17:01.5	0	20s	+20	48°	19°																					
28	Tmp	75	0.252	11:20:05	11:20:04.9	0	0s	0	9°	19°																					
29	Tmp	77	1.191	11:23:02	11:23:01.4	0	1s	-1	20°	18°																					
30	Tmp	78	1.375	11:23:26	11:23:25.7	0	0s	0	2°	17°																					
31	Tmp	80	2.189	11:25:15	11:25:13.7	0	1s	-1	19°	18°																					
32	Tmp	85	0.429	12:02:51	12:02:50.2	0	1s	-1	22°	19°																					
33	Tmp	91	2.020	12:06:58	12:06:56.8	0	1s	-1	10°	17°																					
34	Tmp	94	3.059	12:09:11	12:09:10.3	0	1s	-1	16°	16°																					
35	Tmp	94	3.422	12:09:55	12:09:53.4	0	2s	-2	29°	16°																					
36	Tmp	95	3.984	12:10:59	12:10:57.5	0	2s	-2	31°	16°																					
37	Tmp	96	4.511	12:12:04	12:12:03.0	0	1s	-1	9°	15°																					
38	Tmp	98	5.135	12:13:33	12:13:32.1	0	1s	-1	18°	15°																					
39	Tmp	101	5.534	12:14:35	12:14:37.0	0	2s	+2	32°	15°																					
40	Tmp	102	6.167	12:16:05	12:16:01.7	0	3s	-3	29°	14°																					
41	Tmp	108	0.434	12:21:07	12:21:05.7	0	1s	-1	20°	14°																					
42	Tmp	112	1.505	12:23:26	12:23:26.2	0	0s	0	10°	14°																					
43	Tmp	114	2.077	12:24:55	12:24:51.8	0	3s	-3	35°	14°																					
44	Tmp	116	2.747	12:26:41	12:26:35.7	0	5s	-5	56°	14°																					
45	Tmp	118	3.807	12:29:48	12:29:43.4	0	5s	-5	51°	14°																					
46	Tmp	122	4.844	12:33:36	12:33:34.8	0	1s	-1	12°	14°																					
47	Tmp	129	0.195	12:39:09	12:39:11.5	0	3s	+3	40°	14°																					
48	Tmp	130	0.826	12:41:07	12:41:01.7	0	5s	-5	42°	14°																					
49	Tmp	131	1.282	12:42:22	12:42:18.6	0	3s	-3	38°	16°																					
50	Tmp	142	3.135	12:48:22	12:48:22.4	0	0s	0	5°	15°																					
51	Tmp	144	3.942	12:50:02	12:50:02.5	0	1s	+1	17°	16°																					
52	Tmp	146	4.625	12:51:34	12:51:34.1	0	0s	0	5°	16°																					





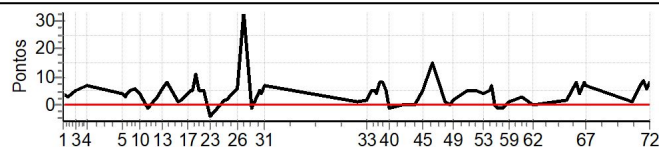
# PONTA GROSSA - PR - Mitsubishi MotorSports 2021

## Performance Individual

PC	Tp	Trc	DistPC	Ideal	Passagem	Pen	Erro	Pontos	NoPC	AtePC
N u m	89	89 / Adilson Guimaraes Trabalon / Liliani Francisco Trabalon								
		Cat / NL / Largada		TURISMO LIGHT / 89 / 09:49:00						
		Birigui - Sp			L200 TRITON OUTDOOR HPE-S 2.4 L					
PC	Tp	Trc	DistPC	Ideal	Passagem	Pen	Erro	Pontos	NoPC	AtePC
1	Tmp	3	1.807	10:03:36	10:03:40.1	0	4s	+4	47°	41°
2	Tmp	3	3.512	10:05:53	10:05:55.9	0	3s	+3	48°	53°
3	Tmp	4	6.010	10:08:50	10:08:54.7	0	5s	+5	59°	54°
4	Tmp	5	9.724	10:13:18	10:13:25.4	0	7s	+7	61°	56°
5	Tmp	8	0.459	10:28:05	10:28:09.1	0	4s	+4	56°	55°
6	Tmp	8	0.939	10:28:53	10:28:56.4	0	3s	+3	47°	47°
7	Tmp	10	1.616	10:30:01	10:30:05.1	0	4s	+4	48°	45°
8	Tmp	11	2.312	10:30:57	10:31:02.2	0	5s	+5	54°	48°
9	Tmp	14	3.503	10:32:49	10:32:54.6	0	6s	+6	59°	50°
10	Tmp	19	4.607	10:34:44	10:34:48.3	0	4s	+4	54°	50°
11	Tmp	22	6.125	10:38:04	10:38:03.4	0	1s	-1	13°	48°
12	Tmp	29	0.731	10:41:57	10:41:59.9	0	3s	+3	45°	48°
13	Tmp	30	2.102	10:44:04	10:44:09.7	0	6s	+6	54°	52°
14	Tmp	32	3.427	10:46:16	10:46:24.2	0	8s	[+8]	66°	52°
15	Tmp	38	0.675	10:50:32	10:50:33.1	0	1s	+1	22°	47°
16	Tmp	40	1.276	10:51:43	10:51:45.1	0	2s	+2	41°	46°
17	Tmp	44	2.603	10:54:36	10:54:40.4	0	4s	+4	61°	47°
18	Tmp	46	3.211	10:55:41	10:55:45.7	0	5s	+5	61°	47°
19	Tmp	46	3.555	10:56:19	10:56:24.2	0	5s	+5	64°	48°
20	Tmp	47	4.201	10:57:36	10:57:47.0	0	11s	[+11]	69°	48°
21	Tmp	51	4.843	10:59:12	10:59:16.6	0	5s	+5	52°	49°
22	Tmp	54	5.924	11:01:16	11:01:21.4	0	5s	+5	58°	48°
23	Tmp	57	0.339	11:04:08	11:04:04.2	0	4s	-4	33°	49°
24	Tmp	59	1.444	11:09:35	11:09:37.4	0	2s	+2	29°	48°
25	Tmp	61	1.869	11:10:16	11:10:18.2	0	2s	+2	28°	47°
26	Tmp	68	5.034	11:15:00	11:15:05.9	0	6s	+6	55°	47°
27	Tmp	72	5.877	11:17:42	11:18:15.3	0	33s	[+33]	53°	45°
28	Tmp	75	0.252	11:21:05	11:21:03.6	0	1s	-1	21°	44°
29	Tmp	77	1.191	11:24:02	11:24:06.9	0	5s	+5	51°	45°
30	Tmp	78	1.375	11:24:26	11:24:29.9	0	4s	+4	50°	46°
31	Tmp	80	2.189	11:26:15	11:26:22.3	0	7s	+7	57°	46°
32	Tmp	85	0.429	12:03:51	12:03:52.3	0	1s	+1	21°	45°
33	Tmp	91	2.020	12:07:58	12:08:00.0	0	2s	+2	20°	43°
34	Tmp	94	3.059	12:10:11	12:10:16.3	0	5s	+5	43°	42°
35	Tmp	94	3.422	12:10:55	12:11:00.3	0	5s	+5	43°	41°
36	Tmp	95	3.984	12:11:59	12:12:02.7	0	4s	+4	47°	42°
37	Tmp	96	4.511	12:13:04	12:13:12.0	0	8s	[+8]	49°	40°
38	Tmp	98	5.135	12:14:33	12:14:40.9	0	8s	[+8]	54°	39°
39	Tmp	101	5.534	12:15:35	12:15:39.7	0	5s	+5	51°	39°
40	Tmp	102	6.167	12:17:05	12:17:04.1	0	1s	-1	13°	37°
41	Tmp	108	0.434	12:22:07	12:22:07.0	0	0s	0	7°	39°
42	Tmp	112	1.505	12:24:26	12:24:26.0	0	0s	0	9°	38°
43	Tmp	114	2.077	12:25:55	12:25:54.7	0	0s	0	3°	37°
44	Tmp	116	2.747	12:27:41	12:27:41.1	0	0s	0	3°	37°
45	Tmp	118	3.807	12:30:48	12:30:53.0	0	5s	+5	50°	36°
46	Tmp	122	4.844	12:34:36	12:34:50.8	0	15s	[+15]	65°	36°
47	Tmp	129	0.195	12:40:09	12:40:10.3	0	1s	+1	22°	36°
48	Tmp	130	0.826	12:42:07	12:42:07.2	0	0s	0	3°	36°
49	Tmp	131	1.282	12:43:22	12:43:24.1	0	2s	+2	24°	36°
50	Tmp	142	3.135	12:49:22	12:49:27.3	0	5s	+5	52°	36°
51	Tmp	144	3.942	12:51:02	12:51:07.4	0	5s	+5	52°	37°
52	Tmp	146	4.625	12:52:34	12:52:39.0	0	5s	+5	51°	37°

PC	Tp	Trc	DistPC	Ideal	Passagem	Pen	Erro	Pontos	NoPC	AtePC
53	Tmp	148	6.210	12:56:01	12:56:05.2	0	4s	+4	37°	37°
54	Tmp	150	7.259	12:58:22	12:58:26.9	0	5s	+5	46°	37°
55	Tmp	152	7.655	12:59:15	12:59:21.8	0	7s	+7	43°	37°
56	Tmp	154	8.215	13:00:26	13:00:26.2	0	0s	0	2°	37°
57	Tmp	156	8.700	13:01:33	13:01:32.0	0	1s	-1	15°	35°
58	Tmp	159	9.724	13:03:50	13:03:48.7	0	1s	-1	10°	35°
59	Tmp	161	10.685	13:06:00	13:06:00.7	0	1s	+1	10°	35°
60	Tmp	165	0.331	13:07:58	13:08:00.3	0	2s	+2	46°	35°
61	Tmp	173	1.724	13:11:32	13:11:34.9	0	3s	+3	44°	35°
62	Tmp	178	3.305	13:15:58	13:15:58.4	0	0s	0	2°	34°
63	Tmp	190	0.441	13:29:33	13:29:35.3	0	2s	+2	36°	34°
64	Tmp	197	2.005	13:33:27	13:33:35.4	0	8s	[+8]	56°	33°
65	Tmp	198	2.844	13:34:44	13:34:48.2	0	4s	+4	46°	33°
66	Tmp	199	3.855	13:36:38	13:36:46.1	0	8s	+8	59°	35°
67	Tmp	200	4.460	13:37:40	13:37:46.6	0	7s	+7	58°	35°
68	Tmp	206	0.699	13:56:31	13:56:32.2	0	1s	+1	38°	34°
69	Tmp	213	2.699	13:59:50	13:59:57.0	0	7s	+7	63°	34°
70	Tmp	214	3.519	14:01:07	14:01:15.7	0	9s	[+9]	63°	33°
71	Tmp	215	4.580	14:02:40	14:02:46.4	0	6s	+6	63°	34°
72	Tmp	216	5.423	14:03:46	14:03:54.3	0	8s	+8	59°	34°

Num	89	Pen	0	PCZ	7	Total PP	226	Col. Final	34°
-----	----	-----	---	-----	---	----------	-----	------------	-----





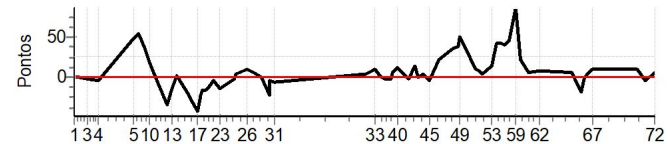
# PONTA GROSSA - PR - Mitsubishi MotorSports 2021

## Performance Individual

PC	Tp	Trc	DistPC	Ideal	Passagem	Pen	Erro	Pontos	NoPC	AtePC
N u m	90	90 / Claudio Ferreira Dias / Ramila Soares Vinhal								
		Cat / NL / Largada		TURISMO LIGHT / 90 / 09:50:00						
		Sao Caetano do Sul-SP				L200 TRITON SPORT 4X4				
PC	Tp	Trc	DistPC	Ideal	Passagem	Pen	Erro	Pontos	NoPC	AtePC
1	Tmp	3	1.807	10:04:36	10:04:36.2	0	0s	0	6°	6°
2	Tmp	3	3.512	10:06:53	10:06:53.3	0	0s	0	6°	3°
3	Tmp	4	6.010	10:09:50	10:09:47.2	0	3s	-3	49°	33°
4	Tmp	5	9.724	10:14:18	10:14:14.0	0	4s	-4	50°	38°
5	Tmp	8	0.459	10:29:05	10:29:51.8	0	47s	[+47]	75°	35°
6	Tmp	8	0.939	10:29:53	10:30:43.4	0	50s	[+50]	74°	65°
7	Tmp	10	1.616	10:31:01	10:31:54.2	0	53s	[+53]	75°	67°
8	Tmp	11	2.312	10:31:57	10:32:45.7	0	49s	[+49]	74°	68°
9	Tmp	14	3.503	10:33:49	10:34:23.6	0	35s	+35	71°	68°
10	Tmp	19	4.607	10:35:44	10:36:01.7	0	18s	+18	68°	69°
11	Tmp	22	6.125	10:39:04	10:38:57.8	0	6s	-6	57°	69°
12	Tmp	29	0.731	10:42:57	10:42:23.3	0	34s	-34	75°	70°
13	Tmp	30	2.102	10:45:04	10:44:49.9	0	14s	-14	70°	70°
14	Tmp	32	3.427	10:47:16	10:47:18.3	0	2s	+2	39°	70°
15	Tmp	38	0.675	10:51:32	10:51:11.1	0	21s	-21	71°	70°
16	Tmp	40	1.276	10:52:43	10:52:14.0	0	29s	-29	76°	71°
17	Tmp	44	2.603	10:55:36	10:54:52.7	0	43s	-43	78°	71°
18	Tmp	46	3.211	10:56:41	10:56:18.3	0	23s	-23	74°	71°
19	Tmp	46	3.555	10:57:19	10:57:02.1	0	17s	-17	73°	71°
20	Tmp	47	4.201	10:58:36	10:58:19.4	0	17s	-17	72°	71°
21	Tmp	51	4.843	11:00:12	10:59:58.9	0	13s	-13	69°	72°
22	Tmp	54	5.924	11:02:16	11:02:12.0	0	4s	-4	48°	72°
23	Tmp	57	0.339	11:05:08	11:04:53.3	0	15s	-15	65°	72°
24	Tmp	59	1.444	11:10:35	11:10:33.2	0	2s	-2	28°	71°
25	Tmp	61	1.869	11:11:16	11:11:18.8	0	3s	+3	39°	71°
26	Tmp	68	5.034	11:16:00	11:16:08.7	0	9s	+9	61°	72°
27	Tmp	72	5.877	11:18:42	11:18:48.4	0	6s	+6	33°	70°
28	Tmp	75	0.252	11:22:05	11:22:05.1	0	0s	0	8°	69°
29	Tmp	77	1.191	11:25:02	11:24:40.4	0	22s	-22	67°	68°
30	Tmp	78	1.375	11:25:26	11:25:21.8	0	4s	-4	49°	67°
31	Tmp	80	2.189	11:27:15	11:27:08.4	0	7s	-7	56°	66°
32	Tmp	85	0.429	12:04:51	12:04:55.2	0	4s	+4	55°	64°
33	Tmp	91	2.020	12:08:58	12:09:07.2	0	9s	+9	42°	64°
34	Tmp	94	3.059	12:11:11	12:11:12.1	0	1s	+1	15°	64°
35	Tmp	94	3.422	12:11:55	12:11:53.8	0	1s	-1	13°	63°
36	Tmp	95	3.984	12:12:59	12:12:55.9	0	3s	-3	44°	61°
37	Tmp	96	4.511	12:14:04	12:14:00.6	0	3s	-3	33°	59°
38	Tmp	98	5.135	12:15:33	12:15:31.2	0	2s	-2	30°	58°
39	Tmp	101	5.534	12:16:35	12:16:40.8	0	6s	+6	53°	57°
40	Tmp	102	6.167	12:18:05	12:18:15.9	0	11s	+11	59°	57°
41	Tmp	108	0.434	12:23:07	12:23:04.4	0	3s	-3	51°	57°
42	Tmp	112	1.505	12:25:26	12:25:39.8	0	14s	+14	71°	57°
43	Tmp	114	2.077	12:26:55	12:26:54.4	0	1s	-1	15°	57°
44	Tmp	116	2.747	12:28:41	12:28:44.1	0	3s	+3	38°	57°
45	Tmp	118	3.807	12:31:48	12:31:43.0	0	5s	-5	49°	57°
46	Tmp	122	4.844	12:35:36	12:35:57.2	0	21s	+21	67°	57°
47	Tmp	129	0.195	12:41:09	12:41:44.8	0	36s	+36	75°	58°
48	Tmp	130	0.826	12:43:07	12:43:44.2	0	37s	+37	73°	64°
49	Tmp	131	1.282	12:44:22	12:45:12.2	0	50s	[+50]	75°	64°
50	Tmp	142	3.135	12:50:22	12:50:31.0	0	9s	+9	65°	64°
51	Tmp	144	3.942	12:52:02	12:52:09.0	0	7s	+7	58°	65°
52	Tmp	146	4.625	12:53:34	12:53:37.2	0	3s	+3	35°	64°

PC	Tp	Trc	DistPC	Ideal	Passagem	Pen	Erro	Pontos	NoPC	AtePC
53	Tmp	148	6.210	12:57:01	12:57:14.9	0	14s	+14	68°	64°
54	Tmp	150	7.259	12:59:22	13:00:03.1	0	41s	+41	73°	65°
55	Tmp	152	7.655	13:00:15	13:00:57.3	0	42s	[+42]	74°	65°
56	Tmp	154	8.215	13:01:26	13:02:07.9	0	42s	+42	73°	65°
57	Tmp	156	8.700	13:02:33	13:03:12.1	0	39s	+39	72°	65°
58	Tmp	159	9.724	13:04:50	13:05:35.5	0	46s	[+46]	73°	64°
59	Tmp	161	10.685	13:07:00	13:08:25.9	0	1m26s	[+86]	75°	66°
60	Tmp	165	0.331	13:08:58	13:09:20.3	0	22s	+22	72°	66°
61	Tmp	173	1.724	13:12:32	13:12:38.0	0	6s	+6	61°	66°
62	Tmp	178	3.305	13:16:58	13:17:05.2	0	7s	+7	46°	66°
63	Tmp	190	0.441	13:30:33	13:30:38.4	0	5s	+5	52°	65°
64	Tmp	197	2.005	13:34:27	13:34:09.5	0	18s	-18	67°	66°
65	Tmp	198	2.844	13:35:44	13:35:42.7	0	1s	-1	20°	65°
66	Tmp	199	3.855	13:37:38	13:37:43.3	0	5s	+5	52°	64°
67	Tmp	200	4.460	13:38:40	13:38:49.4	0	9s	+9	59°	64°
68	Tmp	206	0.699	13:57:31	13:57:40.7	0	10s	+10	71°	65°
69	Tmp	213	2.699	14:00:50	14:00:46.0	0	4s	-4	55°	64°
70	Tmp	214	3.519	14:02:07	14:02:06.7	0	0s	0	4°	64°
71	Tmp	215	4.580	14:03:40	14:03:42.2	0	2s	+2	39°	63°
72	Tmp	216	5.423	14:04:46	14:04:51.8	0	6s	+6	53°	62°

Num	90	Pen	0	PCZ	4	Total PP	761	Col. Final	62°
-----	----	-----	---	-----	---	----------	-----	------------	-----





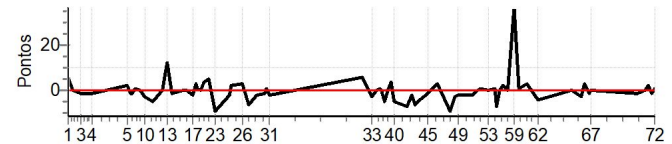
# PONTA GROSSA - PR - Mitsubishi MotorSports 2021

## Performance Individual

PC	Tp	Trc	DistPC	Ideal	Passagem	Pen	Erro	Pontos	NoPC	AtePC
N u m	91	91 / Sergio Coelho Nunes / Gabriel Ferreira Nunes								
		Cat / NL / Largada		TURISMO LIGHT / 91 / 09:51:00						
		Curitiba-PR			PAJERO TR4 5P 4CIL2.0L G 4X4AT					
PC	Tp	Trc	DistPC	Ideal	Passagem	Pen	Erro	Pontos	NoPC	AtePC
1	Tmp	3	1.807	10:05:36	10:05:42.2	0	6s	[+6]	53°	45°
2	Tmp	3	3.512	10:07:53	10:07:53.3	0	0s	0	5°	18°
3	Tmp	4	6.010	10:10:50	10:10:48.6	0	1s	-1	28°	20°
4	Tmp	5	9.724	10:15:18	10:15:16.8	0	1s	-1	11°	11°
5	Tmp	8	0.459	10:30:05	10:30:06.9	0	2s	+2	34°	17°
6	Tmp	8	0.939	10:30:53	10:30:51.6	0	1s	-1	24°	16°
7	Tmp	10	1.616	10:32:01	10:32:00.2	0	1s	-1	31°	17°
8	Tmp	11	2.312	10:32:57	10:32:57.7	0	1s	+1	30°	18°
9	Tmp	14	3.503	10:34:49	10:34:48.9	0	0s	0	4°	16°
10	Tmp	19	4.607	10:36:44	10:36:41.4	0	3s	-3	49°	21°
11	Tmp	22	6.125	10:40:04	10:39:59.3	0	5s	-5	49°	27°
12	Tmp	29	0.731	10:43:57	10:43:56.7	0	0s	0	5°	21°
13	Tmp	30	2.102	10:46:04	10:46:16.2	0	12s	[+12]	68°	25°
14	Tmp	32	3.427	10:48:16	10:48:15.5	0	1s	-1	22°	24°
15	Tmp	38	0.675	10:52:32	10:52:31.8	0	0s	0	2°	22°
16	Tmp	40	1.276	10:53:43	10:53:42.9	0	0s	0	5°	21°
17	Tmp	44	2.603	10:56:36	10:56:33.6	0	2s	-2	48°	23°
18	Tmp	46	3.211	10:57:41	10:57:43.8	0	3s	[+3]	50°	26°
19	Tmp	46	3.555	10:58:19	10:58:19.7	0	1s	+1	24°	25°
20	Tmp	47	4.201	10:59:36	10:59:36.4	0	0s	0	6°	22°
21	Tmp	51	4.843	11:01:12	11:01:16.2	0	4s	[+4]	44°	22°
22	Tmp	54	5.924	11:03:16	11:03:20.7	0	5s	[+5]	57°	25°
23	Tmp	57	0.339	11:06:08	11:05:58.6	0	9s	-9	56°	28°
24	Tmp	59	1.444	11:11:35	11:11:32.8	0	2s	-2	27°	25°
25	Tmp	61	1.869	11:12:16	11:12:18.1	0	2s	+2	27°	25°
26	Tmp	68	5.034	11:17:00	11:17:02.8	0	3s	+3	38°	25°
27	Tmp	72	5.877	11:19:42	11:19:35.6	0	6s	-6	32°	22°
28	Tmp	75	0.252	11:23:05	11:23:03.3	0	2s	-2	37°	21°
29	Tmp	77	1.191	11:26:02	11:26:00.8	0	1s	-1	19°	22°
30	Tmp	78	1.375	11:26:26	11:26:27.1	0	1s	+1	17°	22°
31	Tmp	80	2.189	11:28:15	11:28:13.1	0	2s	-2	35°	20°
32	Tmp	85	0.429	12:05:51	12:05:57.3	0	6s	[+6]	61°	21°
33	Tmp	91	2.020	12:09:58	12:09:55.4	0	3s	-3	30°	21°
34	Tmp	94	3.059	12:12:11	12:12:11.4	0	0s	0	5°	20°
35	Tmp	94	3.422	12:12:55	12:12:56.2	0	1s	+1	12°	20°
36	Tmp	95	3.984	12:13:59	12:13:59.1	0	0s	0	2°	19°
37	Tmp	96	4.511	12:15:04	12:14:59.4	0	5s	-5	46°	18°
38	Tmp	98	5.135	12:16:33	12:16:32.6	0	0s	0	7°	18°
39	Tmp	101	5.534	12:17:35	12:17:39.1	0	4s	[+4]	46°	18°
40	Tmp	102	6.167	12:19:05	12:19:00.0	0	5s	-5	43°	20°
41	Tmp	108	0.434	12:24:07	12:23:59.6	0	7s	-7	62°	22°
42	Tmp	112	1.505	12:26:26	12:26:23.8	0	2s	-2	44°	21°
43	Tmp	114	2.077	12:27:55	12:27:49.1	0	6s	-6	59°	21°
44	Tmp	116	2.747	12:29:41	12:29:37.5	0	4s	-4	47°	21°
45	Tmp	118	3.807	12:32:48	12:32:47.0	0	1s	-1	14°	21°
46	Tmp	122	4.844	12:36:36	12:36:39.0	0	3s	+3	29°	21°
47	Tmp	129	0.195	12:42:09	12:42:00.5	0	9s	-9	64°	23°
48	Tmp	130	0.826	12:44:07	12:44:04.2	0	3s	-3	31°	23°
49	Tmp	131	1.282	12:45:22	12:45:20.4	0	2s	-2	23°	22°
50	Tmp	142	3.135	12:51:22	12:51:19.7	0	2s	-2	34°	23°
51	Tmp	144	3.942	12:53:02	12:53:02.0	0	0s	0	4°	21°
52	Tmp	146	4.625	12:54:34	12:54:35.4	0	1s	+1	11°	21°

PC	Tp	Trc	DistPC	Ideal	Passagem	Pen	Erro	Pontos	NoPC	AtePC
53	Tmp	148	6.210	12:58:01	12:58:01.4	0	0s	0	3°	20°
54	Tmp	150	7.259	13:00:22	13:00:22.8	0	1s	+1	12°	20°
55	Tmp	152	7.655	13:01:15	13:01:08.5	0	7s	-7	42°	21°
56	Tmp	154	8.215	13:02:26	13:02:25.8	0	0s	0	1°	20°
57	Tmp	156	8.700	13:03:33	13:03:34.9	0	2s	+2	26°	20°
58	Tmp	159	9.724	13:05:50	13:05:49.6	0	0s	0	3°	19°
59	Tmp	161	10.685	13:08:00	13:08:36.4	0	36s	[+36]	66°	20°
60	Tmp	165	0.331	13:09:58	13:09:58.6	0	1s	+1	27°	20°
61	Tmp	173	1.724	13:13:32	13:13:35.3	0	3s	+3	43°	21°
62	Tmp	178	3.305	13:17:58	13:17:54.1	0	4s	-4	35°	19°
63	Tmp	190	0.441	13:31:33	13:31:33.2	0	0s	0	3°	19°
64	Tmp	197	2.005	13:35:27	13:35:24.5	0	3s	-3	30°	19°
65	Tmp	198	2.844	13:36:44	13:36:46.6	0	3s	+3	42°	19°
66	Tmp	199	3.855	13:38:38	13:38:36.9	0	1s	-1	20°	19°
67	Tmp	200	4.460	13:39:40	13:39:40.1	0	0s	0	6°	18°
68	Tmp	206	0.699	13:58:31	13:58:30.3	0	1s	-1	37°	17°
69	Tmp	213	2.699	14:01:50	14:01:49.7	0	0s	0	2°	17°
70	Tmp	214	3.519	14:03:07	14:03:08.7	0	2s	+2	40°	16°
71	Tmp	215	4.580	14:04:40	14:04:39.3	0	1s	-1	16°	16°
72	Tmp	216	5.423	14:05:46	14:05:46.9	0	1s	+1	15°	16°

Num	91	Pen	0	PCZ	16	Total PP	131	Col. Final	16°
-----	----	-----	---	-----	----	----------	-----	------------	-----





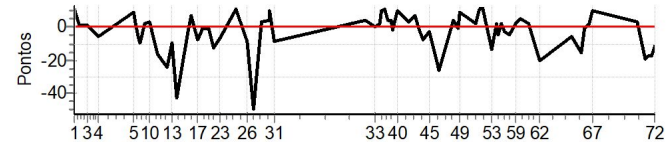
# PONTA GROSSA - PR - Mitsubishi MotorSports 2021

## Performance Individual

PC	Tp	Trc	DistPC	Ideal	Passagem	Pen	Erro	Pontos	NoPC	AtePC
N u m	92	92 / William Becker / Luiz Ricardo Rosa								
		Cat / NL / Largada		TURISMO LIGHT / 92 / 09:52:00						
		Curitiba-PR			L200 TRITON SPORT HPE 2.4 D 4X4					
PC	Tp	Trc	DistPC	Ideal	Passagem	Pen	Erro	Pontos	NoPC	AtePC
1	Tmp	3	1.807	10:06:36	10:06:46.8	0	11s	[+11]	63°	54°
2	Tmp	3	3.512	10:08:53	10:08:53.9	0	1s	+1	30°	43°
3	Tmp	4	6.010	10:11:50	10:11:51.1	0	1s	+1	27°	32°
4	Tmp	5	9.724	10:16:18	10:16:12.4	0	6s	-6	60°	50°
5	Tmp	8	0.459	10:31:05	10:31:14.2	0	9s	+9	65°	56°
6	Tmp	8	0.939	10:31:53	10:31:56.2	0	3s	+3	46°	52°
7	Tmp	10	1.616	10:33:01	10:32:54.2	0	7s	-7	56°	53°
8	Tmp	11	2.312	10:33:57	10:33:47.1	0	10s	-10	60°	54°
9	Tmp	14	3.503	10:35:49	10:35:51.4	0	2s	+2	37°	53°
10	Tmp	19	4.607	10:37:44	10:37:47.4	0	3s	+3	48°	52°
11	Tmp	22	6.125	10:41:04	10:40:47.0	0	17s	-17	68°	55°
12	Tmp	29	0.731	10:44:57	10:44:33.5	0	24s	-24	74°	58°
13	Tmp	30	2.102	10:47:04	10:46:54.0	0	10s	-10	63°	61°
14	Tmp	32	3.427	10:49:16	10:48:33.2	0	43s	-43	75°	64°
15	Tmp	38	0.675	10:53:32	10:53:29.5	0	3s	-3	48°	64°
16	Tmp	40	1.276	10:54:43	10:54:49.8	0	7s	+7	64°	64°
17	Tmp	44	2.603	10:57:36	10:57:27.9	0	8s	-8	66°	63°
18	Tmp	46	3.211	10:58:41	10:58:36.8	0	4s	-4	59°	63°
19	Tmp	46	3.555	10:59:19	10:59:18.1	0	1s	-1	23°	63°
20	Tmp	47	4.201	11:00:36	11:00:34.7	0	1s	-1	22°	63°
21	Tmp	51	4.843	11:02:12	11:02:10.9	0	1s	-1	9°	64°
22	Tmp	54	5.924	11:04:16	11:04:03.4	0	13s	-13	71°	64°
23	Tmp	57	0.339	11:07:08	11:07:01.1	0	7s	-7	45°	64°
24	Tmp	59	1.444	11:12:35	11:12:43.5	0	9s	+9	58°	64°
25	Tmp	61	1.869	11:13:16	11:13:26.9	0	11s	[+11]	65°	64°
26	Tmp	68	5.034	11:18:00	11:17:50.8	0	9s	-9	60°	64°
27	Tmp	72	5.877	11:20:42	11:19:52.4	0	50s	-50	66°	62°
28	Tmp	75	0.252	11:24:05	11:24:07.9	0	3s	+3	45°	61°
29	Tmp	77	1.191	11:27:02	11:27:05.8	0	4s	+4	47°	61°
30	Tmp	78	1.375	11:27:26	11:27:36.1	0	10s	[+10]	60°	61°
31	Tmp	80	2.189	11:29:15	11:29:06.4	0	9s	-9	58°	62°
32	Tmp	85	0.429	12:06:51	12:06:54.6	0	4s	+4	54°	60°
33	Tmp	91	2.020	12:10:58	12:10:57.6	0	0s	0	5°	60°
34	Tmp	94	3.059	12:13:11	12:13:13.3	0	2s	+2	29°	58°
35	Tmp	94	3.422	12:13:55	12:14:05.0	0	10s	[+10]	48°	56°
36	Tmp	95	3.984	12:14:59	12:15:10.1	0	11s	[+11]	51°	56°
37	Tmp	96	4.511	12:16:04	12:16:07.9	0	4s	+4	41°	56°
38	Tmp	98	5.135	12:17:33	12:17:37.0	0	4s	+4	45°	54°
39	Tmp	101	5.534	12:18:35	12:18:33.1	0	2s	-2	31°	53°
40	Tmp	102	6.167	12:20:05	12:20:15.2	0	10s	[+10]	56°	53°
41	Tmp	108	0.434	12:25:07	12:25:10.1	0	3s	+3	50°	54°
42	Tmp	112	1.505	12:27:26	12:27:33.0	0	7s	+7	65°	54°
43	Tmp	114	2.077	12:28:55	12:28:54.9	0	0s	0	2°	54°
44	Tmp	116	2.747	12:30:41	12:30:33.3	0	8s	-8	65°	54°
45	Tmp	118	3.807	12:33:48	12:33:45.1	0	3s	-3	36°	54°
46	Tmp	122	4.844	12:37:36	12:37:10.5	0	26s	-26	68°	54°
47	Tmp	129	0.195	12:43:09	12:43:12.6	0	4s	+4	51°	54°
48	Tmp	130	0.826	12:45:07	12:45:05.6	0	1s	-1	12°	54°
49	Tmp	131	1.282	12:46:22	12:46:31.4	0	9s	+9	63°	55°
50	Tmp	142	3.135	12:52:22	12:52:24.2	0	2s	+2	33°	55°
51	Tmp	144	3.942	12:54:02	12:54:12.1	0	10s	[+10]	66°	55°
52	Tmp	146	4.625	12:55:34	12:55:47.1	0	13s	[+13]	70°	56°

PC	Tp	Trc	DistPC	Ideal	Passagem	Pen	Erro	Pontos	NoPC	AtePC
53	Tmp	148	6.210	12:59:01	12:58:47.1	0	14s	-14	67°	56°
54	Tmp	150	7.259	13:01:22	13:01:24.4	0	2s	+2	24°	56°
55	Tmp	152	7.655	13:02:15	13:02:10.2	0	5s	-5	35°	56°
56	Tmp	154	8.215	13:03:26	13:03:28.1	0	2s	+2	24°	54°
57	Tmp	156	8.700	13:04:33	13:04:30.3	0	3s	-3	37°	55°
58	Tmp	159	9.724	13:06:50	13:06:45.2	0	5s	-5	43°	55°
59	Tmp	161	10.685	13:09:00	13:09:02.3	0	2s	+2	20°	54°
60	Tmp	165	0.331	13:10:58	13:11:03.3	0	5s	+5	61°	54°
61	Tmp	173	1.724	13:14:32	13:14:33.8	0	2s	+2	34°	54°
62	Tmp	178	3.305	13:18:58	13:18:38.1	0	20s	-20	71°	53°
63	Tmp	190	0.441	13:32:33	13:32:27.5	0	6s	-6	55°	53°
64	Tmp	197	2.005	13:36:27	13:36:11.5	0	16s	-16	65°	53°
65	Tmp	198	2.844	13:37:44	13:37:43.5	0	1s	-1	19°	53°
66	Tmp	199	3.855	13:39:38	13:39:39.6	0	2s	+2	32°	53°
67	Tmp	200	4.460	13:40:40	13:40:50.4	0	10s	+10	60°	53°
68	Tmp	206	0.699	13:59:31	13:59:34.2	0	3s	+3	62°	52°
69	Tmp	213	2.699	14:02:50	14:02:30.8	0	19s	-19	72°	53°
70	Tmp	214	3.519	14:04:07	14:03:49.2	0	18s	-18	72°	52°
71	Tmp	215	4.580	14:05:40	14:05:21.8	0	18s	-18	73°	53°
72	Tmp	216	5.423	14:06:46	14:06:34.2	0	12s	-12	65°	53°

Num	92	Pen	0	PCZ	2	Total PP	509	Col. Final	53°
-----	----	-----	---	-----	---	----------	-----	------------	-----





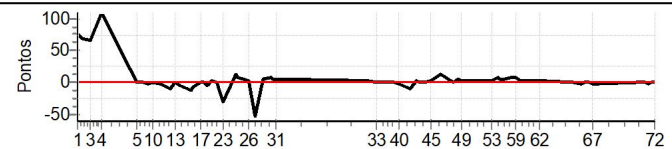
# PONTA GROSSA - PR - Mitsubishi MotorSports 2021

## Performance Individual

PC	Tp	Trc	DistPC	Ideal	Passagem	Pen	Erro	Pontos	NoPC	AtePC
<b>N</b> <b>u</b> <b>m</b>	<b>93</b>	93 / Filipe Sinkievicz Bonafina / Francieli Klaine								
		Cat / NL / Largada		TURISMO LIGHT / 93 / 09:53:00						
		Curitiba-PR			PAJERO TR4 FLEX 2.0 4X4 AT 5P					
PC	Tp	Trc	DistPC	Ideal	Passagem	Pen	Erro	Pontos	NoPC	AtePC
1	Tmp	3	1.807	10:07:36	10:08:50.7	0	1m15s	[+75]	80°	63°
2	Tmp	3	3.512	10:09:53	10:11:01.6	0	1m09s	[+69]	80°	78°
3	Tmp	4	6.010	10:12:50	10:13:55.3	0	1m05s	[+65]	77°	79°
4	Tmp	5	9.724	10:17:18	10:19:06.9	0	1m49s	[+109]	80°	79°
5	Tmp	8	0.459	10:32:05	10:32:04.5	0	1s	-1	21°	77°
6	Tmp	8	0.939	10:32:53	10:32:53.1	0	0s	0	7°	76°
7	Tmp	10	1.616	10:34:01	10:34:00.4	0	1s	-1	30°	76°
8	Tmp	11	2.312	10:34:57	10:34:57.2	0	0s	0	5°	73°
9	Tmp	14	3.503	10:36:49	10:36:47.0	0	2s	-2	36°	72°
10	Tmp	19	4.607	10:38:44	10:38:43.6	0	0s	0	5°	70°
11	Tmp	22	6.125	10:42:04	10:42:00.6	0	3s	-3	33°	67°
12	Tmp	29	0.731	10:45:57	10:45:48.3	0	9s	-9	61°	67°
13	Tmp	30	2.102	10:48:04	10:48:04.7	0	1s	+1	20°	66°
14	Tmp	32	3.427	10:50:16	10:50:12.4	0	4s	-4	54°	66°
15	Tmp	38	0.675	10:54:32	10:54:19.4	0	13s	-13	66°	66°
16	Tmp	40	1.276	10:55:43	10:55:35.1	0	8s	-8	69°	66°
17	Tmp	44	2.603	10:58:36	10:58:35.1	0	1s	-1	28°	66°
18	Tmp	46	3.211	10:59:41	10:59:41.4	0	0s	0	7°	65°
19	Tmp	46	3.555	11:00:19	11:00:18.7	0	0s	0	5°	64°
20	Tmp	47	4.201	11:01:36	11:01:32.3	0	4s	-4	50°	64°
21	Tmp	51	4.843	11:03:12	11:03:15.4	0	3s	+3	34°	59°
22	Tmp	54	5.924	11:05:16	11:05:16.9	0	1s	+1	12°	59°
23	Tmp	57	0.339	11:08:08	11:07:38.1	0	30s	-30	76°	61°
24	Tmp	59	1.444	11:13:35	11:13:49.1	0	14s	[+14]	65°	61°
25	Tmp	61	1.869	11:14:16	11:14:24.9	0	9s	[+9]	64°	63°
26	Tmp	68	5.034	11:19:00	11:19:01.8	0	2s	+2	32°	63°
27	Tmp	72	5.877	11:21:42	11:20:49.0	0	53s	-53	69°	61°
28	Tmp	75	0.252	11:25:05	11:25:10.3	0	5s	+5	53°	60°
29	Tmp	77	1.191	11:28:02	11:28:08.8	0	7s	+7	55°	59°
30	Tmp	78	1.375	11:28:26	11:28:30.4	0	4s	+4	48°	58°
31	Tmp	80	2.189	11:30:15	11:30:21.1	0	6s	+6	53°	55°
32	Tmp	85	0.429	12:07:51	12:07:52.8	0	2s	+2	42°	53°
33	Tmp	91	2.020	12:11:58	12:11:58.9	0	1s	+1	9°	53°
34	Tmp	94	3.059	12:14:11	12:14:12.0	0	1s	+1	14°	53°
35	Tmp	94	3.422	12:14:55	12:14:54.6	0	0s	0	2°	52°
36	Tmp	95	3.984	12:15:59	12:15:57.9	0	1s	-1	19°	51°
37	Tmp	96	4.511	12:17:04	12:17:04.5	0	1s	+1	8°	48°
38	Tmp	98	5.135	12:18:33	12:18:31.8	0	1s	-1	17°	48°
39	Tmp	101	5.534	12:19:35	12:19:36.4	0	1s	+1	17°	47°
40	Tmp	102	6.167	12:21:05	12:21:02.5	0	3s	-3	28°	46°
41	Tmp	108	0.434	12:26:07	12:25:58.1	0	9s	-9	66°	47°
42	Tmp	112	1.505	12:28:26	12:28:28.9	0	3s	+3	52°	47°
43	Tmp	114	2.077	12:29:55	12:29:55.8	0	1s	+1	14°	47°
44	Tmp	116	2.747	12:31:41	12:31:42.2	0	1s	+1	17°	47°
45	Tmp	118	3.807	12:34:48	12:34:51.4	0	3s	+3	35°	47°
46	Tmp	122	4.844	12:38:36	12:38:47.7	0	12s	[+12]	61°	48°
47	Tmp	129	0.195	12:44:09	12:44:09.8	0	1s	+1	21°	48°
48	Tmp	130	0.826	12:46:07	12:46:12.9	0	6s	+6	48°	48°
49	Tmp	131	1.282	12:47:22	12:47:24.9	0	3s	+3	37°	48°
50	Tmp	142	3.135	12:53:22	12:53:24.2	0	2s	+2	32°	48°
51	Tmp	144	3.942	12:55:02	12:55:03.9	0	2s	+2	28°	48°
52	Tmp	146	4.625	12:56:34	12:56:36.1	0	2s	+2	26°	48°

PC	Tp	Trc	DistPC	Ideal	Passagem	Pen	Erro	Pontos	NoPC	AtePC
53	Tmp	148	6.210	13:00:01	13:00:03.3	0	2s	+2	24°	46°
54	Tmp	150	7.259	13:02:22	13:02:28.6	0	7s	+7	52°	46°
55	Tmp	152	7.655	13:03:15	13:03:21.1	0	6s	+6	39°	46°
56	Tmp	154	8.215	13:04:26	13:04:29.9	0	4s	+4	36°	46°
57	Tmp	156	8.700	13:05:33	13:05:37.8	0	5s	+5	49°	46°
58	Tmp	159	9.724	13:07:50	13:07:57.3	0	7s	+7	50°	44°
59	Tmp	161	10.685	13:10:00	13:10:07.9	0	8s	[+8]	46°	44°
60	Tmp	165	0.331	13:11:58	13:12:00.1	0	2s	+2	45°	44°
61	Tmp	173	1.724	13:15:32	13:15:34.3	0	2s	+2	33°	45°
62	Tmp	178	3.305	13:19:58	13:19:59.8	0	2s	+2	17°	43°
63	Tmp	190	0.441	13:33:33	13:33:31.8	0	1s	-1	22°	43°
64	Tmp	197	2.005	13:37:27	13:37:24.8	0	2s	-2	19°	42°
65	Tmp	198	2.844	13:38:44	13:38:43.1	0	1s	-1	18°	42°
66	Tmp	199	3.855	13:40:38	13:40:36.6	0	1s	-1	19°	42°
67	Tmp	200	4.460	13:41:40	13:41:38.3	0	2s	-2	31°	42°
68	Tmp	206	0.699	14:00:31	14:00:30.4	0	1s	-1	36°	41°
69	Tmp	213	2.699	14:03:50	14:03:49.5	0	1s	-1	24°	41°
70	Tmp	214	3.519	14:05:07	14:05:05.5	0	2s	-2	39°	40°
71	Tmp	215	4.580	14:06:40	14:06:39.8	0	0s	0	3°	42°
72	Tmp	216	5.423	14:07:46	14:07:46.4	0	0s	0	2°	41°

Num	93	Pen	0	PCZ	8	Total PP	250	Col. Final	41°
-----	----	-----	---	-----	---	----------	-----	------------	-----







## PONTA GROSSA - PR - Mitsubishi MotorSports 2021

### Performance Individual

PC	Tp	Trc	DistPC	Ideal	Passagem	Pen	Erro	Pontos	NoPC	AtePC	PC	Tp	Trc	DistPC	Ideal	Passagem	Pen	Erro	Pontos	NoPC	AtePC										
<b>N u m</b>	<b>94</b>	94 / Pedro Henrique Stella / Edimara Klaine Stella																													
		Cat / NL / Largada TURISMO LIGHT / 94 / 09:54:00																													
		Curitiba-PR PAJERO SPORT 5P V6D 3L 4X4 AT																													
1	Tmp	3	1.807	10:08:36	10:08:55.0	0	19s	+19	68°	57°	53	Tmp	148	6.210	13:01:01	13:00:49.1	0	12s	-12	66°	67°										
2	Tmp	3	3.512	10:10:53	10:11:13.4	0	20s	+20	68°	66°	54	Tmp	150	7.259	13:03:22	13:03:44.1	0	22s	+22	70°	68°										
3	Tmp	4	6.010	10:13:50	10:14:08.5	0	19s	+19	71°	70°	55	Tmp	152	7.655	13:04:15	13:04:50.2	0	35s	+35	72°	68°										
4	Tmp	5	9.724	10:18:18	10:19:11.9	0	54s	+54	74°	69°	56	Tmp	154	8.215	13:05:26	13:07:04.4	0	1m38s	[+98]	74°	68°										
5	Tmp	8	0.459	10:33:05	10:33:08.4	0	3s	+3	46°	69°	57	Tmp	156	8.700	13:06:33	13:08:02.6	0	1m30s	[+90]	74°	69°										
6	Tmp	8	0.939	10:33:53	10:33:54.4	0	1s	+1	23°	67°	58	Tmp	159	9.724	13:08:50	13:10:13.4	0	1m23s	[+83]	75°	69°										
7	Tmp	10	1.616	10:35:01	10:35:07.9	0	7s	+7	55°	63°	59	Tmp	161	10.685	13:11:00	13:12:13.3	0	1m13s	+73	70°	69°										
8	Tmp	11	2.312	10:35:57	10:36:03.9	0	7s	+7	57°	61°	60	Tmp	165	0.331	13:12:58	13:13:44.6	0	47s	+47	76°	68°										
9	Tmp	14	3.503	10:37:49	10:37:53.4	0	4s	+4	54°	61°	61	Tmp	173	1.724	13:16:32	13:16:55.5	0	24s	+24	74°	68°										
10	Tmp	19	4.607	10:39:44	10:39:45.3	0	1s	+1	20°	60°	62	Tmp	178	3.305	13:20:58	13:21:14.4	0	16s	+16	67°	68°										
11	Tmp	22	6.125	10:43:04	10:42:52.7	0	11s	-11	64°	61°	63	Tmp	190	0.441	13:34:33	13:34:33.3	0	0s	0	2°	68°										
12	Tmp	29	0.731	10:46:57	10:47:01.3	0	4s	+4	49°	60°	64	Tmp	197	2.005	13:38:27	13:38:10.8	0	16s	-16	64°	68°										
13	Tmp	30	2.102	10:49:04	10:49:09.8	0	6s	+6	53°	59°	65	Tmp	198	2.844	13:39:44	13:39:36.8	0	7s	-7	57°	68°										
14	Tmp	32	3.427	10:51:16	10:51:17.1	0	1s	+1	21°	59°	66	Tmp	199	3.855	13:41:38	13:41:38.1	0	0s	0	5°	68°										
15	Tmp	38	0.675	10:55:32	10:55:46.1	0	14s	+14	68°	59°	67	Tmp	200	4.460	13:42:40	13:42:47.4	0	7s	+7	57°	68°										
16	Tmp	40	1.276	10:56:43	10:56:51.3	0	8s	+8	68°	59°	68	Tmp	206	0.699	14:01:31	14:01:39.4	0	8s	+8	68°	68°										
17	Tmp	44	2.603	10:59:36	10:59:37.8	0	2s	+2	47°	59°	69	Tmp	213	2.699	14:04:50	14:04:59.0	0	9s	+9	67°	67°										
18	Tmp	46	3.211	11:00:41	11:00:42.3	0	1s	+1	19°	59°	70	Tmp	214	3.519	14:06:07	14:06:27.2	0	20s	+20	73°	67°										
19	Tmp	46	3.555	11:01:19	11:01:23.0	0	4s	+4	59°	59°	71	Tmp	215	4.580	14:07:40	14:07:53.4	0	13s	+13	69°	67°										
20	Tmp	47	4.201	11:02:36	11:02:35.2	0	1s	-1	21°	58°	72	Tmp	216	5.423	14:08:46	14:09:05.1	0	19s	+19	70°	66°										
21	Tmp	51	4.843	11:04:12	11:04:09.9	0	2s	-2	22°	56°	<table border="1" style="width: 100%; border-collapse: collapse;"> <tr> <td>Num</td><td>94</td><td>Pen</td><td>0</td><td>PCZ</td><td>4</td><td>Total PP</td><td>1102</td><td>Col. Final</td><td>66°</td> </tr> </table>											Num	94	Pen	0	PCZ	4	Total PP	1102	Col. Final	66°
Num	94	Pen	0	PCZ	4	Total PP	1102	Col. Final	66°																						
22	Tmp	54	5.924	11:06:16	11:06:05.7	0	10s	-10	67°	58°																					
23	Tmp	57	0.339	11:09:08	11:08:50.8	0	17s	-17	68°	58°																					
24	Tmp	59	1.444	11:14:35	11:14:35.2	0	0s	0	5°	56°																					
25	Tmp	61	1.869	11:15:16	11:15:15.1	0	1s	-1	15°	55°																					
26	Tmp	68	5.034	11:20:00	11:20:11.2	0	11s	+11	68°	56°																					
27	Tmp	72	5.877	11:22:42	11:22:11.0	0	31s	-31	52°	55°																					
28	Tmp	75	0.252	11:26:05	11:26:28.4	0	23s	+23	67°	57°																					
29	Tmp	77	1.191	11:29:02	11:28:57.5	0	5s	-5	50°	57°																					
30	Tmp	78	1.375	11:29:26	11:29:15.9	0	10s	-10	59°	56°																					
31	Tmp	80	2.189	11:31:15	11:30:47.4	0	28s	-28	70°	58°																					
32	Tmp	85	0.429	12:08:51	12:09:58.4	0	1m07s	+67	72°	57°																					
33	Tmp	91	2.020	12:12:58	12:14:33.9	0	1m36s	[+96]	67°	57°																					
34	Tmp	94	3.059	12:15:11	12:16:41.9	0	1m31s	[+91]	69°	60°																					
35	Tmp	94	3.422	12:15:55	12:17:24.7	0	1m30s	[+90]	70°	60°																					
36	Tmp	95	3.984	12:16:59	12:18:24.3	0	1m25s	[+85]	70°	63°																					
37	Tmp	96	4.511	12:18:04	12:19:24.1	0	1m20s	[+80]	71°	66°																					
38	Tmp	98	5.135	12:19:33	12:20:45.4	0	1m12s	+72	71°	65°																					
39	Tmp	101	5.534	12:20:35	12:21:46.9	0	1m12s	+72	71°	65°																					
40	Tmp	102	6.167	12:22:05	12:23:13.6	0	1m09s	+69	70°	67°																					
41	Tmp	108	0.434	12:27:07	12:27:16.3	0	9s	+9	65°	66°																					
42	Tmp	112	1.505	12:29:26	12:29:25.7	0	0s	0	8°	66°																					
43	Tmp	114	2.077	12:30:55	12:30:48.6	0	6s	-6	58°	66°																					
44	Tmp	116	2.747	12:32:41	12:32:23.0	0	18s	-18	71°	66°																					
45	Tmp	118	3.807	12:35:48	12:35:08.4	0	40s	-40	73°	67°																					
46	Tmp	122	4.844	12:39:36	12:39:00.1	0	36s	-36	71°	67°																					
47	Tmp	129	0.195	12:45:09	12:45:11.6	0	3s	+3	39°	67°																					
48	Tmp	130	0.826	12:47:07	12:47:17.1	0	10s	+10	60°	67°																					
49	Tmp	131	1.282	12:48:22	12:48:26.9	0	5s	+5	54°	67°																					
50	Tmp	142	3.135	12:54:22	12:53:59.8	0	22s	-22	71°	67°																					
51	Tmp	144	3.942	12:56:02	12:55:53.1	0	9s	-9	62°	67°																					
52	Tmp	146	4.625	12:57:34	12:57:23.3	0	11s	-11	69°	67°																					





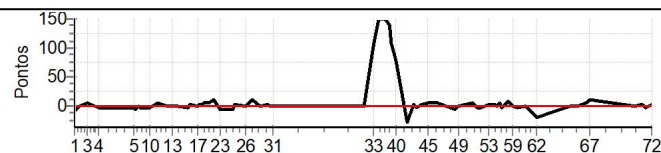
# PONTA GROSSA - PR - Mitsubishi MotorSports 2021

## Performance Individual

PC	Tp	Trc	DistPC	Ideal	Passagem	Pen	Erro	Pontos	NoPC	AtePC
<b>N</b> <b>u</b> <b>m</b>	<b>95</b>	95 / André Leonardo / Débora Reinert								
		Cat / NL / Largada		TURISMO LIGHT / 95 / 09:55:00						
		Canoinhas-SC			PAJERO TR4 FLEX 2.0 4X4 AT					
PC	Tp	Trc	DistPC	Ideal	Passagem	Pen	Erro	Pontos	NoPC	AtePC
1	Tmp	3	1.807	10:09:36	10:09:27.9	0	8s	-8	58°	72°
2	Tmp	3	3.512	10:11:53	10:11:52.8	0	0s	0	4°	62°
3	Tmp	4	6.010	10:14:50	10:14:55.1	0	5s	+5	58°	57°
4	Tmp	5	9.724	10:19:18	10:19:15.0	0	3s	-3	32°	54°
5	Tmp	8	0.459	10:34:05	10:34:02.1	0	3s	-3	45°	53°
6	Tmp	8	0.939	10:34:53	10:34:47.4	0	6s	-6	58°	50°
7	Tmp	10	1.616	10:36:01	10:36:00.4	0	1s	-1	29°	43°
8	Tmp	11	2.312	10:36:57	10:36:54.9	0	2s	-2	42°	43°
9	Tmp	14	3.503	10:38:49	10:38:47.2	0	2s	-2	35°	44°
10	Tmp	19	4.607	10:40:44	10:40:40.7	0	3s	-3	47°	43°
11	Tmp	22	6.125	10:44:04	10:44:09.4	0	5s	+5	48°	45°
12	Tmp	29	0.731	10:47:57	10:47:55.6	0	1s	-1	21°	44°
13	Tmp	30	2.102	10:50:04	10:50:02.7	0	1s	-1	19°	40°
14	Tmp	32	3.427	10:52:16	10:52:15.5	0	1s	-1	20°	39°
15	Tmp	38	0.675	10:56:32	10:56:28.3	0	4s	-4	51°	39°
16	Tmp	40	1.276	10:57:43	10:57:45.5	0	3s	+3	50°	40°
17	Tmp	44	2.603	11:00:36	11:00:37.3	0	1s	+1	27°	39°
18	Tmp	46	3.211	11:01:41	11:01:43.4	0	2s	+2	40°	38°
19	Tmp	46	3.555	11:02:19	11:02:22.0	0	3s	+3	49°	39°
20	Tmp	47	4.201	11:03:36	11:03:40.6	0	5s	+5	57°	41°
21	Tmp	51	4.843	11:05:12	11:05:17.8	0	6s	+6	57°	41°
22	Tmp	54	5.924	11:07:16	11:07:27.1	0	11s	+11	70°	42°
23	Tmp	57	0.339	11:10:08	11:10:02.0	0	6s	-6	40°	43°
24	Tmp	59	1.444	11:15:35	11:15:30.2	0	5s	-5	50°	42°
25	Tmp	61	1.869	11:16:16	11:16:20.4	0	4s	+4	46°	43°
26	Tmp	68	5.034	11:21:00	11:21:00.6	0	1s	+1	17°	41°
27	Tmp	72	5.877	11:23:42	11:23:52.2	0	10s	+10	38°	38°
28	Tmp	75	0.252	11:27:05	11:27:05.9	0	1s	+1	20°	37°
29	Tmp	77	1.191	11:30:02	11:30:04.3	0	2s	+2	35°	36°
30	Tmp	78	1.375	11:30:26	11:30:27.2	0	1s	+1	16°	35°
31	Tmp	80	2.189	11:32:15	11:32:15.4	0	0s	0	6°	34°
32	Tmp	85	0.429	12:09:51	12:09:51.1	0	0s	0	6°	33°
33	Tmp	91	2.020	12:13:58	12:15:43.6	0	1m46s	[+106]	70°	34°
34	Tmp	94	3.059	12:16:11	12:18:40.3	0	2m29s	[+149]	74°	34°
35	Tmp	94	3.422	12:16:55	12:19:24.7	0	2m30s	[+150]	74°	37°
36	Tmp	95	3.984	12:17:59	12:20:30.3	0	2m31s	[+151]	75°	39°
37	Tmp	96	4.511	12:19:04	12:21:32.9	0	2m29s	[+149]	75°	52°
38	Tmp	98	5.135	12:20:33	12:22:52.3	0	2m19s	[+139]	75°	57°
39	Tmp	101	5.534	12:21:35	12:23:23.3	0	1m48s	[+108]	74°	63°
40	Tmp	102	6.167	12:23:05	12:24:24.4	0	1m19s	[+79]	74°	64°
41	Tmp	108	0.434	12:28:07	12:27:39.5	0	28s	-28	73°	62°
42	Tmp	112	1.505	12:30:26	12:30:28.1	0	2s	+2	43°	62°
43	Tmp	114	2.077	12:31:55	12:31:53.1	0	2s	-2	26°	62°
44	Tmp	116	2.747	12:33:41	12:33:43.0	0	2s	+2	29°	62°
45	Tmp	118	3.807	12:36:48	12:36:53.4	0	5s	+5	48°	63°
46	Tmp	122	4.844	12:40:36	12:40:40.9	0	5s	+5	39°	61°
47	Tmp	129	0.195	12:46:09	12:46:04.8	0	4s	-4	50°	60°
48	Tmp	130	0.826	12:48:07	12:48:00.9	0	6s	-6	47°	62°
49	Tmp	131	1.282	12:49:22	12:49:21.9	0	0s	0	4°	61°
50	Tmp	142	3.135	12:55:22	12:55:27.2	0	5s	+5	51°	62°
51	Tmp	144	3.942	12:57:02	12:56:58.3	0	4s	-4	46°	56°
52	Tmp	146	4.625	12:58:34	12:58:30.7	0	3s	-3	34°	55°

PC	Tp	Trc	DistPC	Ideal	Passagem	Pen	Erro	Pontos	NoPC	AtePC
53	Tmp	148	6.210	13:02:01	13:02:02.5	0	2s	+2	23°	55°
54	Tmp	150	7.259	13:04:22	13:04:25.9	0	4s	+4	38°	54°
55	Tmp	152	7.655	13:05:15	13:05:16.0	0	1s	+1	6°	53°
56	Tmp	154	8.215	13:06:26	13:06:30.9	0	5s	+5	45°	53°
57	Tmp	156	8.700	13:07:33	13:07:30.4	0	3s	-3	36°	53°
58	Tmp	159	9.724	13:09:50	13:09:58.3	0	8s	+8	51°	53°
59	Tmp	161	10.685	13:12:00	13:12:01.4	0	1s	+1	9°	53°
60	Tmp	165	0.331	13:13:58	13:13:55.3	0	3s	-3	57°	52°
61	Tmp	173	1.724	13:17:32	13:17:31.1	0	1s	-1	17°	48°
62	Tmp	178	3.305	13:21:58	13:21:38.1	0	20s	-20	70°	48°
63	Tmp	190	0.441	13:35:33	13:35:31.9	0	1s	-1	21°	48°
64	Tmp	197	2.005	13:39:27	13:39:28.4	0	1s	+1	10°	47°
65	Tmp	198	2.844	13:40:44	13:40:45.7	0	2s	+2	32°	47°
66	Tmp	199	3.855	13:42:38	13:42:43.2	0	5s	+5	51°	48°
67	Tmp	200	4.460	13:43:40	13:43:52.2	0	12s	+12	63°	48°
68	Tmp	206	0.699	14:02:31	14:02:30.8	0	0s	0	6°	46°
69	Tmp	213	2.699	14:05:50	14:05:53.0	0	3s	+3	46°	46°
70	Tmp	214	3.519	14:07:07	14:07:04.0	0	3s	-3	51°	45°
71	Tmp	215	4.580	14:08:40	14:08:41.2	0	1s	+1	15°	41°
72	Tmp	216	5.423	14:09:46	14:09:47.9	0	2s	+2	31°	42°

Num	95	Pen	0	PCZ	5	Total PP	250	Col. Final	42°
-----	----	-----	---	-----	---	----------	-----	------------	-----





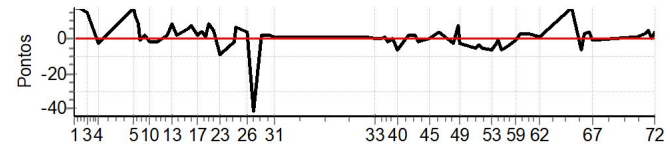
# PONTA GROSSA - PR - Mitsubishi MotorSports 2021

## Performance Individual

PC	Tp	Trc	DistPC	Ideal	Passagem	Pen	Erro	Pontos	NoPC	AtePC
N u m	96	96 / João Batista Ferreira / Marcelo Bellon Ferreira								
		Cat / NL / Largada		TURISMO LIGHT / 96 / 09:56:00						
		Curitiba-PR			L200 TRITON 3.2 DIESEL MT/GL					
PC	Tp	Trc	DistPC	Ideal	Passagem	Pen	Erro	Pontos	NoPC	AtePC
1	Tmp	3	1.807	10:10:36	10:10:54.0	0	18s	[+18]	65°	55°
2	Tmp	3	3.512	10:12:53	10:13:11.1	0	18s	[+18]	66°	64°
3	Tmp	4	6.010	10:15:50	10:16:05.2	0	15s	[+15]	70°	68°
4	Tmp	5	9.724	10:20:18	10:20:15.5	0	3s	-3	31°	66°
5	Tmp	8	0.459	10:35:05	10:35:22.7	0	18s	[+18]	72°	68°
6	Tmp	8	0.939	10:35:53	10:36:05.8	0	13s	[+13]	65°	69°
7	Tmp	10	1.616	10:37:01	10:37:10.0	0	9s	[+9]	63°	64°
8	Tmp	11	2.312	10:37:57	10:37:55.8	0	1s	-1	29°	62°
9	Tmp	14	3.503	10:39:49	10:39:51.2	0	2s	+2	34°	60°
10	Tmp	19	4.607	10:41:44	10:41:42.0	0	2s	-2	34°	59°
11	Tmp	22	6.125	10:45:04	10:45:02.3	0	2s	-2	22°	58°
12	Tmp	29	0.731	10:48:57	10:48:58.6	0	2s	+2	34°	56°
13	Tmp	30	2.102	10:51:04	10:51:13.0	0	9s	[+9]	60°	57°
14	Tmp	32	3.427	10:53:16	10:53:18.1	0	2s	+2	38°	57°
15	Tmp	38	0.675	10:57:32	10:57:37.9	0	6s	+6	57°	58°
16	Tmp	40	1.276	10:58:43	10:58:50.5	0	8s	+8	67°	57°
17	Tmp	44	2.603	11:01:36	11:01:38.1	0	2s	+2	46°	57°
18	Tmp	46	3.211	11:02:41	11:02:45.0	0	4s	+4	58°	55°
19	Tmp	46	3.555	11:03:19	11:03:23.0	0	4s	+4	58°	56°
20	Tmp	47	4.201	11:04:36	11:04:37.0	0	1s	+1	20°	55°
21	Tmp	51	4.843	11:06:12	11:06:20.5	0	9s	+9	65°	54°
22	Tmp	54	5.924	11:08:16	11:08:20.7	0	5s	+5	56°	55°
23	Tmp	57	0.339	11:11:08	11:10:58.7	0	9s	-9	55°	55°
24	Tmp	59	1.444	11:16:35	11:16:33.3	0	2s	-2	26°	54°
25	Tmp	61	1.869	11:17:16	11:17:22.8	0	7s	+7	58°	54°
26	Tmp	68	5.034	11:22:00	11:22:03.5	0	4s	+4	45°	54°
27	Tmp	72	5.877	11:24:42	11:23:59.6	0	42s	-42	57°	54°
28	Tmp	75	0.252	11:28:05	11:28:06.8	0	2s	+2	36°	54°
29	Tmp	77	1.191	11:31:02	11:31:04.3	0	2s	+2	34°	54°
30	Tmp	78	1.375	11:31:26	11:31:28.3	0	2s	+2	35°	54°
31	Tmp	80	2.189	11:33:15	11:33:16.4	0	1s	+1	18°	52°
32	Tmp	85	0.429	12:10:51	12:10:52.3	0	1s	+1	20°	51°
33	Tmp	91	2.020	12:14:58	12:14:58.0	0	0s	0	4°	50°
34	Tmp	94	3.059	12:17:11	12:17:10.6	0	0s	0	4°	50°
35	Tmp	94	3.422	12:17:55	12:17:55.1	0	0s	0	1°	49°
36	Tmp	95	3.984	12:18:59	12:18:59.7	0	1s	+1	18°	48°
37	Tmp	96	4.511	12:20:04	12:20:01.7	0	2s	-2	21°	45°
38	Tmp	98	5.135	12:21:33	12:21:32.2	0	1s	-1	16°	44°
39	Tmp	101	5.534	12:22:35	12:22:35.4	0	0s	0	1°	42°
40	Tmp	102	6.167	12:24:05	12:23:59.2	0	6s	-6	47°	42°
41	Tmp	108	0.434	12:29:07	12:29:08.9	0	2s	+2	42°	41°
42	Tmp	112	1.505	12:31:26	12:31:28.3	0	2s	+2	42°	41°
43	Tmp	114	2.077	12:32:55	12:32:52.6	0	2s	-2	25°	41°
44	Tmp	116	2.747	12:34:41	12:34:39.8	0	1s	-1	16°	41°
45	Tmp	118	3.807	12:37:48	12:37:48.0	0	0s	0	3°	41°
46	Tmp	122	4.844	12:41:36	12:41:39.7	0	4s	+4	32°	41°
47	Tmp	129	0.195	12:47:09	12:47:05.9	0	3s	-3	38°	39°
48	Tmp	130	0.826	12:49:07	12:49:15.0	0	8s	+8	54°	39°
49	Tmp	131	1.282	12:50:22	12:50:18.7	0	3s	-3	36°	39°
50	Tmp	142	3.135	12:56:22	12:56:17.1	0	5s	-5	50°	39°
51	Tmp	144	3.942	12:58:02	12:57:58.2	0	4s	-4	45°	40°
52	Tmp	146	4.625	12:59:34	12:59:29.3	0	5s	-5	50°	41°

PC	Tp	Trc	DistPC	Ideal	Passagem	Pen	Erro	Pontos	NoPC	AtePC
53	Tmp	148	6.210	13:03:01	13:02:55.0	0	6s	-6	53°	42°
54	Tmp	150	7.259	13:05:22	13:05:19.5	0	3s	-3	32°	42°
55	Tmp	152	7.655	13:06:15	13:06:14.1	0	1s	-1	5°	40°
56	Tmp	154	8.215	13:07:26	13:07:20.2	0	6s	-6	50°	39°
57	Tmp	156	8.700	13:08:33	13:08:28.0	0	5s	-5	48°	39°
58	Tmp	159	9.724	13:10:50	13:10:46.0	0	4s	-4	37°	38°
59	Tmp	161	10.685	13:13:00	13:12:58.7	0	1s	-1	8°	37°
60	Tmp	165	0.331	13:14:58	13:15:00.5	0	3s	+3	56°	37°
61	Tmp	173	1.724	13:18:32	13:18:34.8	0	3s	+3	42°	37°
62	Tmp	178	3.305	13:22:58	13:22:58.8	0	1s	+1	4°	37°
63	Tmp	190	0.441	13:36:33	13:36:50.9	0	18s	[+18]	67°	38°
64	Tmp	197	2.005	13:40:27	13:40:21.2	0	6s	-6	50°	38°
65	Tmp	198	2.844	13:41:44	13:41:46.7	0	3s	+3	41°	38°
66	Tmp	199	3.855	13:43:38	13:43:41.9	0	4s	+4	49°	38°
67	Tmp	200	4.460	13:44:40	13:44:38.8	0	1s	-1	13°	38°
68	Tmp	206	0.699	14:03:31	14:03:32.3	0	1s	+1	35°	37°
69	Tmp	213	2.699	14:06:50	14:06:52.5	0	3s	+3	45°	37°
70	Tmp	214	3.519	14:08:07	14:08:11.8	0	5s	+5	57°	36°
71	Tmp	215	4.580	14:09:40	14:09:40.2	0	0s	0	2°	38°
72	Tmp	216	5.423	14:10:46	14:10:50.3	0	4s	+4	49°	37°

Num	96	Pen	0	PCZ	6	Total PP	234	Col. Final	37°
-----	----	-----	---	-----	---	----------	-----	------------	-----





# PONTA GROSSA - PR - Mitsubishi MotorSports 2021

## Performance Individual

PC	Tp	Trc	DistPC	Ideal	Passagem	Pen	Erro	Pontos	NoPC	AtePC	PC	Tp	Trc	DistPC	Ideal	Passagem	Pen	Erro	Pontos	NoPC	AtePC										
<b>N u m</b>	<b>97</b>	97 / Anderson Andrade Gonçalves / Andreia Andrade Gonçalves																													
		Cat / NL / Largada TURISMO LIGHT / 97 / 09:57:00																													
		Campo Largo-PR PAJERO TR4 FLEX 2.0 4X4 MT 5P																													
1	Tmp	3	1.807	10:11:36	10:10:39.2	0	57s	-57	78 °	80 °	53	Tmp	148	6.210	13:04:01	13:03:58.9	0	2s	-2	22 °	61 °										
2	Tmp	3	3.512	10:13:53	10:13:08.6	0	44s	-44	75 °	80 °	54	Tmp	150	7.259	13:06:22	13:06:29.0	0	7s	+7	51 °	61 °										
3	Tmp	4	6.010	10:16:50	10:16:12.7	0	37s	-37	74 °	80 °	55	Tmp	152	7.655	13:07:15	13:07:21.3	0	6s	+6	38 °	61 °										
4	Tmp	5	9.724	10:21:18	10:20:53.0	0	25s	-25	70 °	78 °	56	Tmp	154	8.215	13:08:26	13:08:32.7	0	7s	+7	52 °	61 °										
5	Tmp	8	0.459	10:36:05	10:36:18.0	0	13s	+13	70 °	75 °	57	Tmp	156	8.700	13:09:33	13:09:33.3	0	0s	0	3 °	60 °										
6	Tmp	8	0.939	10:36:53	10:36:59.8	0	7s	+7	60 °	74 °	58	Tmp	159	9.724	13:11:50	13:11:52.3	0	2s	+2	18 °	60 °										
7	Tmp	10	1.616	10:38:01	10:38:10.1	0	9s	+9	62 °	72 °	59	Tmp	161	10.685	13:14:00	13:14:05.3	0	5s	+5	34 °	60 °										
8	Tmp	11	2.312	10:38:57	10:39:06.4	0	9s	+9	59 °	70 °	60	Tmp	165	0.331	13:15:58	13:16:00.3	0	2s	+2	44 °	60 °										
9	Tmp	14	3.503	10:40:49	10:40:57.6	0	9s	+9	64 °	70 °	61	Tmp	173	1.724	13:19:32	13:19:32.7	0	1s	+1	16 °	58 °										
10	Tmp	19	4.607	10:42:44	10:42:53.3	0	9s	+9	64 °	68 °	62	Tmp	178	3.305	13:23:58	13:23:55.6	0	2s	-2	16 °	58 °										
11	Tmp	22	6.125	10:46:04	10:46:10.1	0	6s	+6	56 °	71 °	63	Tmp	190	0.441	13:37:33	13:37:37.1	0	4s	+4	45 °	57 °										
12	Tmp	29	0.731	10:49:57	10:50:14.8	0	18s	+18	70 °	71 °	64	Tmp	197	2.005	13:41:27	13:41:22.2	0	5s	-5	46 °	57 °										
13	Tmp	30	2.102	10:52:04	10:52:19.1	0	15s	+15	71 °	71 °	65	Tmp	198	2.844	13:42:44	13:42:55.3	0	11s	+11	60 °	58 °										
14	Tmp	32	3.427	10:54:16	10:54:22.7	0	7s	+7	65 °	71 °	66	Tmp	199	3.855	13:44:38	13:44:59.7	0	22s	[+22]	70 °	58 °										
15	Tmp	38	0.675	10:58:32	10:58:40.0	0	8s	+8	63 °	71 °	67	Tmp	200	4.460	13:45:40	13:46:06.0	0	26s	[+26]	69 °	58 °										
16	Tmp	40	1.276	10:59:43	10:59:46.2	0	3s	+3	49 °	70 °	68	Tmp	206	0.699	14:04:31	14:04:36.3	0	5s	+5	65 °	57 °										
17	Tmp	44	2.603	11:02:36	11:02:36.3	0	0s	0	9 °	70 °	69	Tmp	213	2.699	14:07:50	14:07:52.0	0	2s	+2	38 °	57 °										
18	Tmp	46	3.211	11:03:41	11:03:45.4	0	4s	+4	57 °	70 °	70	Tmp	214	3.519	14:09:07	14:09:08.4	0	1s	+1	20 °	55 °										
19	Tmp	46	3.555	11:04:19	11:04:22.8	0	4s	+4	57 °	70 °	71	Tmp	215	4.580	14:10:40	14:10:42.2	0	2s	+2	38 °	55 °										
20	Tmp	47	4.201	11:05:36	11:05:34.4	0	2s	-2	36 °	68 °	72	Tmp	216	5.423	14:11:46	14:11:54.6	0	9s	+9	61 °	56 °										
21	Tmp	51	4.843	11:07:12	11:07:21.0	0	9s	+9	64 °	69 °	<table border="1"> <tr> <td>Num</td><td>97</td><td>Pen</td><td>0</td><td>PCZ</td><td>2</td><td>Total PP</td><td>514</td><td>Col. Final</td><td>56°</td> </tr> </table>											Num	97	Pen	0	PCZ	2	Total PP	514	Col. Final	56°
Num	97	Pen	0	PCZ	2	Total PP	514	Col. Final	56°																						
22	Tmp	54	5.924	11:09:16	11:09:24.9	0	9s	+9	66 °	69 °																					
23	Tmp	57	0.339	11:12:08	11:12:09.4	0	1s	+1	12 °	68 °																					
24	Tmp	59	1.444	11:17:35	11:17:27.4	0	8s	-8	55 °	68 °																					
25	Tmp	61	1.869	11:18:16	11:18:17.7	0	2s	+2	26 °	67 °																					
26	Tmp	68	5.034	11:23:00	11:23:19.4	0	19s	+19	72 °	67 °																					
27	Tmp	72	5.877	11:25:42	11:25:44.7	0	3s	+3	25 °	64 °																					
28	Tmp	75	0.252	11:29:05	11:29:07.3	0	2s	+2	35 °	63 °																					
29	Tmp	77	1.191	11:32:02	11:32:04.8	0	3s	+3	41 °	63 °																					
30	Tmp	78	1.375	11:32:26	11:32:37.6	0	12s	+12	61 °	63 °																					
31	Tmp	80	2.189	11:34:15	11:34:24.8	0	10s	+10	60 °	64 °																					
32	Tmp	85	0.429	12:11:51	12:12:00.0	0	9s	+9	65 °	62 °																					
33	Tmp	91	2.020	12:15:58	12:16:27.9	0	30s	[+30]	53 °	62 °																					
34	Tmp	94	3.059	12:18:11	12:18:36.0	0	25s	[+25]	56 °	62 °																					
35	Tmp	94	3.422	12:18:55	12:19:20.1	0	25s	[+25]	56 °	62 °																					
36	Tmp	95	3.984	12:19:59	12:20:26.0	0	27s	[+27]	58 °	62 °																					
37	Tmp	96	4.511	12:21:04	12:21:30.9	0	27s	[+27]	61 °	60 °																					
38	Tmp	98	5.135	12:22:33	12:22:55.6	0	23s	[+23]	60 °	60 °																					
39	Tmp	101	5.534	12:23:35	12:23:55.6	0	21s	+21	59 °	61 °																					
40	Tmp	102	6.167	12:25:05	12:25:17.0	0	12s	+12	61 °	62 °																					
41	Tmp	108	0.434	12:30:07	12:30:09.4	0	2s	+2	41 °	63 °																					
42	Tmp	112	1.505	12:32:26	12:32:27.3	0	1s	+1	33 °	63 °																					
43	Tmp	114	2.077	12:33:55	12:33:54.1	0	1s	-1	13 °	63 °																					
44	Tmp	116	2.747	12:35:41	12:35:40.2	0	1s	-1	15 °	63 °																					
45	Tmp	118	3.807	12:38:48	12:38:51.2	0	3s	+3	34 °	61 °																					
46	Tmp	122	4.844	12:42:36	12:42:45.8	0	10s	+10	56 °	63 °																					
47	Tmp	129	0.195	12:48:09	12:48:10.0	0	1s	+1	20 °	61 °																					
48	Tmp	130	0.826	12:50:07	12:50:10.4	0	3s	+3	30 °	61 °																					
49	Tmp	131	1.282	12:51:22	12:51:18.7	0	3s	-3	35 °	62 °																					
50	Tmp	142	3.135	12:57:22	12:57:25.5	0	4s	+4	43 °	61 °																					
51	Tmp	144	3.942	12:59:02	12:59:07.4	0	5s	+5	51 °	62 °																					
52	Tmp	146	4.625	13:00:34	13:00:33.4	0	1s	-1	10 °	62 °																					





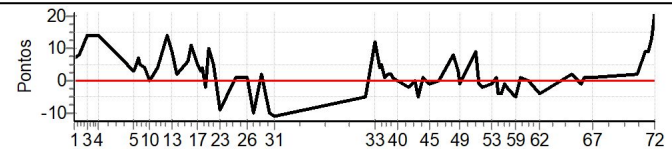
# PONTA GROSSA - PR - Mitsubishi MotorSports 2021

## Performance Individual

PC	Tp	Trc	DistPC	Ideal	Passagem	Pen	Erro	Pontos	NoPC	AtePC
N u m	99	99 / Patricia Pacheco Bertozzi / Antonio Bertozzi								
		Cat / NL / Largada		TURISMO LIGHT / 99 / 09:59:00						
		São Paulo-sp			L200					
PC	Tp	Trc	DistPC	Ideal	Passagem	Pen	Erro	Pontos	NoPC	AtePC
1	Tmp	3	1.807	10:13:36	10:13:42.9	0	7s	+7	55°	47°
2	Tmp	3	3.512	10:15:53	10:16:00.6	0	8s	+8	64°	61°
3	Tmp	4	6.010	10:18:50	10:19:03.6	0	14s	[+14]	68°	62°
4	Tmp	5	9.724	10:23:18	10:23:32.4	0	14s	[+14]	67°	63°
5	Tmp	8	0.459	10:38:05	10:38:08.2	0	3s	+3	44°	62°
6	Tmp	8	0.939	10:38:53	10:38:56.7	0	4s	+4	51°	59°
7	Tmp	10	1.616	10:40:01	10:40:07.8	0	7s	+7	54°	57°
8	Tmp	11	2.312	10:40:57	10:41:02.3	0	5s	+5	53°	58°
9	Tmp	14	3.503	10:42:49	10:42:52.5	0	4s	+4	53°	56°
10	Tmp	19	4.607	10:44:44	10:44:44.4	0	0s	0	4°	56°
11	Tmp	22	6.125	10:48:04	10:48:08.2	0	4s	+4	45°	53°
12	Tmp	29	0.731	10:51:57	10:52:11.3	0	14s	[+14]	67°	55°
13	Tmp	30	2.102	10:54:04	10:54:13.3	0	9s	+9	59°	55°
14	Tmp	32	3.427	10:56:16	10:56:17.8	0	2s	+2	37°	54°
15	Tmp	38	0.675	11:00:32	11:00:38.1	0	6s	+6	56°	53°
16	Tmp	40	1.276	11:01:43	11:01:53.7	0	11s	[+11]	71°	54°
17	Tmp	44	2.603	11:04:36	11:04:41.2	0	5s	+5	64°	54°
18	Tmp	46	3.211	11:05:41	11:05:44.4	0	3s	+3	49°	53°
19	Tmp	46	3.555	11:06:19	11:06:23.4	0	4s	+4	56°	54°
20	Tmp	47	4.201	11:07:36	11:07:33.6	0	2s	-2	35°	52°
21	Tmp	51	4.843	11:09:12	11:09:22.2	0	10s	[+10]	67°	53°
22	Tmp	54	5.924	11:11:16	11:11:21.0	0	5s	+5	55°	54°
23	Tmp	57	0.339	11:14:08	11:13:59.0	0	9s	-9	54°	54°
24	Tmp	59	1.444	11:19:35	11:19:34.9	0	0s	0	4°	53°
25	Tmp	61	1.869	11:20:16	11:20:16.9	0	1s	+1	14°	53°
26	Tmp	68	5.034	11:25:00	11:25:01.3	0	1s	+1	16°	53°
27	Tmp	72	5.877	11:27:42	11:27:31.7	0	10s	-10	37°	52°
28	Tmp	75	0.252	11:31:05	11:31:07.1	0	2s	+2	34°	50°
29	Tmp	77	1.191	11:34:02	11:33:52.2	0	10s	-10	58°	50°
30	Tmp	78	1.375	11:34:26	11:34:16.3	0	10s	-10	58°	50°
31	Tmp	80	2.189	11:36:15	11:36:04.3	0	11s	-11	61°	50°
32	Tmp	85	0.429	12:13:51	12:13:45.8	0	5s	-5	59°	49°
33	Tmp	91	2.020	12:17:58	12:18:10.3	0	12s	[+12]	46°	51°
34	Tmp	94	3.059	12:20:11	12:20:14.7	0	4s	+4	39°	51°
35	Tmp	94	3.422	12:20:55	12:21:00.1	0	5s	+5	42°	50°
36	Tmp	95	3.984	12:21:59	12:22:00.3	0	1s	+1	17°	50°
37	Tmp	96	4.511	12:23:04	12:23:05.9	0	2s	+2	20°	46°
38	Tmp	98	5.135	12:24:33	12:24:34.8	0	2s	+2	29°	46°
39	Tmp	101	5.534	12:25:35	12:25:35.6	0	1s	+1	16°	45°
40	Tmp	102	6.167	12:27:05	12:27:04.6	0	0s	0	5°	43°
41	Tmp	108	0.434	12:32:07	12:32:05.4	0	2s	-2	40°	44°
42	Tmp	112	1.505	12:34:26	12:34:26.3	0	0s	0	7°	43°
43	Tmp	114	2.077	12:35:55	12:35:50.2	0	5s	-5	53°	43°
44	Tmp	116	2.747	12:37:41	12:37:41.6	0	1s	+1	14°	43°
45	Tmp	118	3.807	12:40:48	12:40:46.8	0	1s	-1	13°	42°
46	Tmp	122	4.844	12:44:36	12:44:35.7	0	0s	0	3°	42°
47	Tmp	129	0.195	12:50:09	12:50:16.6	0	8s	+8	62°	42°
48	Tmp	130	0.826	12:52:07	12:52:10.1	0	3s	+3	29°	41°
49	Tmp	131	1.282	12:53:22	12:53:21.1	0	1s	-1	12°	40°
50	Tmp	142	3.135	12:59:22	12:59:30.7	0	9s	+9	64°	41°
51	Tmp	144	3.942	13:01:02	13:01:01.3	0	1s	-1	16°	44°
52	Tmp	146	4.625	13:02:34	13:02:32.2	0	2s	-2	25°	42°

PC	Tp	Trc	DistPC	Ideal	Passagem	Pen	Erro	Pontos	NoPC	AtePC
53	Tmp	148	6.210	13:06:01	13:05:59.7	0	1s	-1	13°	41°
54	Tmp	150	7.259	13:08:22	13:08:22.6	0	1s	+1	11°	39°
55	Tmp	152	7.655	13:09:15	13:09:10.9	0	4s	-4	29°	38°
56	Tmp	154	8.215	13:10:26	13:10:21.8	0	4s	-4	35°	38°
57	Tmp	156	8.700	13:11:33	13:11:32.2	0	1s	-1	14°	38°
58	Tmp	159	9.724	13:13:50	13:13:46.6	0	3s	-3	28°	36°
59	Tmp	161	10.685	13:16:00	13:15:55.1	0	5s	-5	33°	36°
60	Tmp	165	0.331	13:17:58	13:17:58.8	0	1s	+1	26°	36°
61	Tmp	173	1.724	13:21:32	13:21:32.1	0	0s	0	6°	36°
62	Tmp	178	3.305	13:25:58	13:25:53.9	0	4s	-4	34°	36°
63	Tmp	190	0.441	13:39:33	13:39:35.0	0	2s	+2	35°	36°
64	Tmp	197	2.005	13:43:27	13:43:25.8	0	1s	-1	9°	36°
65	Tmp	198	2.844	13:44:44	13:44:45.1	0	1s	+1	17°	36°
66	Tmp	199	3.855	13:46:38	13:46:38.6	0	1s	+1	18°	36°
67	Tmp	200	4.460	13:47:40	13:47:41.2	0	1s	+1	12°	36°
68	Tmp	206	0.699	14:06:31	14:06:33.4	0	2s	+2	55°	35°
69	Tmp	213	2.699	14:09:50	14:09:59.0	0	9s	+9	66°	35°
70	Tmp	214	3.519	14:11:07	14:11:16.3	0	9s	+9	62°	34°
71	Tmp	215	4.580	14:12:40	14:12:53.4	0	13s	[+13]	68°	35°
72	Tmp	216	5.423	14:13:46	14:14:07.3	0	21s	[+21]	71°	39°

Num	99	Pen	0	PCZ	6	Total PP	235	Col. Final	39°
-----	----	-----	---	-----	---	----------	-----	------------	-----





# PONTA GROSSA - PR - Mitsubishi MotorSports 2021

## Performance Individual

PC	Tp	Trc	DistPC	Ideal	Passagem	Pen	Erro	Pontos	NoPC	AtePC	PC	Tp	Trc	DistPC	Ideal	Passagem	Pen	Erro	Pontos	NoPC	AtePC										
<b>N</b> <b>u</b> <b>m</b>	<b>100</b>	100 / Ronald Wegner Junior / Carlos Varisco																													
		Cat / NL / Largada		TURISMO LIGHT / 100 / 10:00:00																											
		Curitiba-PR									PAJERO TR4 5P 4CIL2.0L G 4X4AT																				
1	Tmp	3	1.807	10:14:36	10:14:37.9	0	2s	+2	42°	36°	53	Tmp	148	6.210	13:07:01	13:07:02.9	0	2s	+2	21°	59°										
2	Tmp	3	3.512	10:16:53	10:16:52.3	0	1s	-1	29°	33°	54	Tmp	150	7.259	13:09:22	13:09:30.4	0	8s	+8	54°	60°										
3	Tmp	4	6.010	10:19:50	10:19:49.3	0	1s	-1	26°	29°	55	Tmp	152	7.655	13:10:15	13:10:23.0	0	8s	+8	48°	60°										
4	Tmp	5	9.724	10:24:18	10:24:14.4	0	4s	-4	49°	34°	56	Tmp	154	8.215	13:11:26	13:11:28.0	0	2s	+2	23°	59°										
5	Tmp	8	0.459	10:39:05	10:38:59.5	0	6s	-6	61°	49°	57	Tmp	156	8.700	13:12:33	13:12:25.1	0	8s	-8	55°	61°										
6	Tmp	8	0.939	10:39:53	10:39:44.8	0	8s	-8	62°	49°	58	Tmp	159	9.724	13:14:50	13:14:49.8	0	0s	0	2°	59°										
7	Tmp	10	1.616	10:41:01	10:40:56.9	0	4s	-4	47°	47°	59	Tmp	161	10.685	13:17:00	13:16:59.5	0	1s	-1	7°	59°										
8	Tmp	11	2.312	10:41:57	10:41:52.5	0	5s	-5	52°	50°	60	Tmp	165	0.331	13:18:58	13:19:00.3	0	2s	+2	43°	59°										
9	Tmp	14	3.503	10:43:49	10:43:42.3	0	7s	-7	62°	52°	61	Tmp	173	1.724	13:22:32	13:22:30.3	0	2s	-2	32°	59°										
10	Tmp	19	4.607	10:45:44	10:45:37.2	0	7s	-7	61°	53°	62	Tmp	178	3.305	13:26:58	13:26:55.7	0	2s	-2	15°	59°										
11	Tmp	22	6.125	10:49:04	10:48:52.5	0	12s	-12	67°	56°	63	Tmp	190	0.441	13:40:33	13:40:26.2	0	7s	-7	59°	59°										
12	Tmp	29	0.731	10:52:57	10:53:00.2	0	3s	+3	44°	54°	64	Tmp	197	2.005	13:44:27	13:44:12.8	0	14s	-14	61°	59°										
13	Tmp	30	2.102	10:55:04	10:54:57.3	0	7s	-7	56°	54°	65	Tmp	198	2.844	13:45:44	13:45:48.0	0	4s	+4	45°	59°										
14	Tmp	32	3.427	10:57:16	10:57:08.6	0	7s	-7	64°	55°	66	Tmp	199	3.855	13:47:38	13:47:44.7	0	7s	+7	55°	57°										
15	Tmp	38	0.675	11:01:32	11:01:36.4	0	4s	+4	50°	52°	67	Tmp	200	4.460	13:48:40	13:48:45.4	0	5s	+5	50°	57°										
16	Tmp	40	1.276	11:02:43	11:02:36.1	0	7s	-7	63°	52°	68	Tmp	206	0.699	14:07:31	14:07:30.0	0	1s	-1	34°	55°										
17	Tmp	44	2.603	11:05:36	11:05:24.9	0	11s	-11	70°	53°	69	Tmp	213	2.699	14:10:50	14:10:38.6	0	11s	-11	68°	55°										
18	Tmp	46	3.211	11:06:41	11:06:30.5	0	11s	-11	71°	57°	70	Tmp	214	3.519	14:12:07	14:11:59.7	0	7s	-7	60°	54°										
19	Tmp	46	3.555	11:07:19	11:07:08.3	0	11s	-11	71°	58°	71	Tmp	215	4.580	14:13:40	14:13:34.9	0	5s	-5	60°	56°										
20	Tmp	47	4.201	11:08:36	11:08:24.8	0	11s	-11	68°	59°	72	Tmp	216	5.423	14:14:46	14:14:46.4	0	0s	0	1°	54°										
21	Tmp	51	4.843	11:10:12	11:10:06.6	0	5s	-5	51°	61°	<table border="1"> <tr> <td>Num</td><td>100</td><td>Pen</td><td>0</td><td>PCZ</td><td>4</td><td>Total PP</td><td>512</td><td>Col. Final</td><td>54°</td> </tr> </table>											Num	100	Pen	0	PCZ	4	Total PP	512	Col. Final	54°
Num	100	Pen	0	PCZ	4	Total PP	512	Col. Final	54°																						
22	Tmp	54	5.924	11:12:16	11:11:58.8	0	17s	-17	73°	62°																					
23	Tmp	57	0.339	11:15:08	11:14:49.1	0	19s	-19	70°	62°																					
24	Tmp	59	1.444	11:20:35	11:23:24.8	0	2m50s	[+170]	78°	62°																					
25	Tmp	61	1.869	11:21:16	11:23:54.2	0	2m38s	[+158]	78°	61°																					
26	Tmp	68	5.034	11:26:00	11:28:57.0	0	2m57s	[+177]	78°	61°																					
27	Tmp	72	5.877	11:28:42	11:30:46.4	0	2m04s	[+124]	77°	65°																					
28	Tmp	75	0.252	11:32:05	11:32:38.2	0	33s	[+33]	70°	66°																					
29	Tmp	77	1.191	11:35:02	11:34:11.8	0	50s	-50	74°	67°																					
30	Tmp	78	1.375	11:35:26	11:34:28.1	0	58s	-58	75°	69°																					
31	Tmp	80	2.189	11:37:15	11:36:10.8	0	1m04s	-64	76°	68°																					
32	Tmp	85	0.429	12:14:51	12:15:01.1	0	10s	[+10]	67°	65°																					
33	Tmp	91	2.020	12:18:58	12:19:08.3	0	10s	[+10]	44°	65°																					
34	Tmp	94	3.059	12:21:11	12:20:55.8	0	15s	-15	54°	65°																					
35	Tmp	94	3.422	12:21:55	12:21:42.7	0	12s	-12	50°	65°																					
36	Tmp	95	3.984	12:22:59	12:22:58.8	0	0s	0	1°	65°																					
37	Tmp	96	4.511	12:24:04	12:24:06.3	0	2s	+2	19°	63°																					
38	Tmp	98	5.135	12:25:33	12:25:36.4	0	3s	+3	39°	62°																					
39	Tmp	101	5.534	12:26:35	12:26:39.4	0	4s	+4	45°	60°																					
40	Tmp	102	6.167	12:28:05	12:28:04.0	0	1s	-1	12°	59°																					
41	Tmp	108	0.434	12:33:07	12:33:17.3	0	10s	[+10]	68°	59°																					
42	Tmp	112	1.505	12:35:26	12:35:33.3	0	7s	+7	64°	60°																					
43	Tmp	114	2.077	12:36:55	12:36:54.0	0	1s	-1	12°	59°																					
44	Tmp	116	2.747	12:38:41	12:38:43.4	0	2s	+2	28°	58°																					
45	Tmp	118	3.807	12:41:48	12:41:39.1	0	9s	-9	62°	59°																					
46	Tmp	122	4.844	12:45:36	12:45:37.9	0	2s	+2	21°	58°																					
47	Tmp	129	0.195	12:51:09	12:51:10.0	0	1s	+1	19°	57°																					
48	Tmp	130	0.826	12:53:07	12:53:12.4	0	5s	+5	41°	57°																					
49	Tmp	131	1.282	12:54:22	12:54:17.7	0	4s	-4	46°	57°																					
50	Tmp	142	3.135	13:00:22	13:00:23.2	0	1s	+1	16°	57°																					
51	Tmp	144	3.942	13:02:02	13:02:01.9	0	0s	0	3°	60°																					
52	Tmp	146	4.625	13:03:34	13:03:39.0	0	5s	+5	49°	60°																					





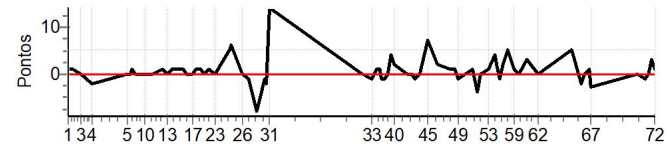
# PONTA GROSSA - PR - Mitsubishi MotorSports 2021

## Performance Individual

PC	Tp	Trc	DistPC	Ideal	Passagem	Pen	Erro	Pontos	NoPC	AtePC
<b>N</b> <b>u</b> <b>m</b>	<b>101</b>	101 / Estevao Zeni da Luza / Bruno Monteiro da Silva								
		Cat / NL / Largada		TURISMO LIGHT / 101 / 10:01:00						
		Curitiba-PR				Pajero				
PC	Tp	Trc	DistPC	Ideal	Passagem	Pen	Erro	Pontos	NoPC	AtePC
1	Tmp	3	1.807	10:15:36	10:15:37.0	0	1s	+1	22°	20°
2	Tmp	3	3.512	10:17:53	10:17:54.1	0	1s	+1	28°	27°
3	Tmp	4	6.010	10:20:50	10:20:49.8	0	0s	0	2°	11°
4	Tmp	5	9.724	10:25:18	10:25:15.9	0	2s	-2	19°	14°
5	Tmp	8	0.459	10:40:05	10:40:04.9	0	0s	0	4°	11°
6	Tmp	8	0.939	10:40:53	10:40:52.9	0	0s	0	6°	7°
7	Tmp	10	1.616	10:42:01	10:42:01.6	0	1s	+1	28°	9°
8	Tmp	11	2.312	10:42:57	10:42:57.1	0	0s	0	4°	8°
9	Tmp	14	3.503	10:44:49	10:44:49.1	0	0s	0	3°	6°
10	Tmp	19	4.607	10:46:44	10:46:44.2	0	0s	0	3°	5°
11	Tmp	22	6.125	10:50:04	10:50:03.6	0	0s	0	4°	4°
12	Tmp	29	0.731	10:53:57	10:53:58.0	0	1s	+1	20°	5°
13	Tmp	30	2.102	10:56:04	10:56:04.0	0	0s	0	5°	5°
14	Tmp	32	3.427	10:58:16	10:58:17.1	0	1s	+1	19°	5°
15	Tmp	38	0.675	11:02:32	11:02:33.4	0	1s	+1	21°	5°
16	Tmp	40	1.276	11:03:43	11:03:43.0	0	0s	0	4°	5°
17	Tmp	44	2.603	11:06:36	11:06:36.4	0	0s	0	8°	5°
18	Tmp	46	3.211	11:07:41	11:07:42.1	0	1s	+1	18°	6°
19	Tmp	46	3.555	11:08:19	11:08:19.6	0	1s	+1	22°	6°
20	Tmp	47	4.201	11:09:36	11:09:37.4	0	1s	+1	19°	5°
21	Tmp	51	4.843	11:11:12	11:11:12.3	0	0s	0	4°	5°
22	Tmp	54	5.924	11:13:16	11:13:17.2	0	1s	+1	11°	5°
23	Tmp	57	0.339	11:16:08	11:16:08.0	0	0s	0	3°	2°
24	Tmp	59	1.444	11:21:35	11:21:40.4	0	5s	[+5]	49°	3°
25	Tmp	61	1.869	11:22:16	11:22:21.9	0	6s	[+6]	55°	4°
26	Tmp	68	5.034	11:27:00	11:27:00.3	0	0s	0	3°	3°
27	Tmp	72	5.877	11:29:42	11:29:41.3	0	1s	-1	9°	3°
28	Tmp	75	0.252	11:33:05	11:32:56.6	0	8s	-8	60°	6°
29	Tmp	77	1.191	11:36:02	11:36:00.8	0	1s	-1	18°	6°
30	Tmp	78	1.375	11:36:26	11:36:23.7	0	2s	-2	34°	6°
31	Tmp	80	2.189	11:38:15	11:38:29.4	0	14s	[+14]	64°	7°
32	Tmp	85	0.429	12:15:51	12:15:51.3	0	0s	0	5°	7°
33	Tmp	91	2.020	12:19:58	12:19:57.1	0	1s	-1	8°	6°
34	Tmp	94	3.059	12:22:11	12:22:12.3	0	1s	+1	13°	6°
35	Tmp	94	3.422	12:22:55	12:22:55.7	0	1s	+1	11°	7°
36	Tmp	95	3.984	12:23:59	12:23:58.3	0	1s	-1	16°	7°
37	Tmp	96	4.511	12:25:04	12:25:02.8	0	1s	-1	7°	5°
38	Tmp	98	5.135	12:26:33	12:26:33.0	0	0s	0	6°	5°
39	Tmp	101	5.534	12:27:35	12:27:39.0	0	4s	[+4]	44°	5°
40	Tmp	102	6.167	12:29:05	12:29:06.8	0	2s	+2	16°	5°
41	Tmp	108	0.434	12:34:07	12:34:07.2	0	0s	0	6°	5°
42	Tmp	112	1.505	12:36:26	12:36:26.3	0	0s	0	6°	5°
43	Tmp	114	2.077	12:37:55	12:37:53.8	0	1s	-1	11°	5°
44	Tmp	116	2.747	12:39:41	12:39:40.7	0	0s	0	2°	5°
45	Tmp	118	3.807	12:42:48	12:42:55.4	0	7s	[+7]	58°	5°
46	Tmp	122	4.844	12:46:36	12:46:38.4	0	2s	+2	20°	5°
47	Tmp	129	0.195	12:52:09	12:52:09.8	0	1s	+1	18°	5°
48	Tmp	130	0.826	12:54:07	12:54:08.2	0	1s	+1	11°	5°
49	Tmp	131	1.282	12:55:22	12:55:21.4	0	1s	-1	11°	5°
50	Tmp	142	3.135	13:01:22	13:01:23.1	0	1s	+1	15°	5°
51	Tmp	144	3.942	13:03:02	13:02:58.2	0	4s	-4	44°	5°
52	Tmp	146	4.625	13:04:34	13:04:33.6	0	0s	0	4°	5°

PC	Tp	Trc	DistPC	Ideal	Passagem	Pen	Erro	Pontos	NoPC	AtePC
53	Tmp	148	6.210	13:08:01	13:08:02.0	0	1s	+1	12°	5°
54	Tmp	150	7.259	13:10:22	13:10:26.3	0	4s	[+4]	37°	5°
55	Tmp	152	7.655	13:11:15	13:11:17.3	0	2s	+2	15°	5°
56	Tmp	154	8.215	13:12:26	13:12:24.9	0	1s	-1	15°	5°
57	Tmp	156	8.700	13:13:33	13:13:35.2	0	2s	+2	25°	5°
58	Tmp	159	9.724	13:15:50	13:15:55.4	0	5s	[+5]	42°	5°
59	Tmp	161	10.685	13:18:00	13:18:01.3	0	1s	+1	6°	5°
60	Tmp	165	0.331	13:19:58	13:19:58.0	0	0s	0	4°	5°
61	Tmp	173	1.724	13:23:32	13:23:34.9	0	3s	+3	41°	5°
62	Tmp	178	3.305	13:27:58	13:27:58.1	0	0s	0	1°	5°
63	Tmp	190	0.441	13:41:33	13:41:37.7	0	5s	[+5]	51°	5°
64	Tmp	197	2.005	13:45:27	13:45:24.7	0	2s	-2	18°	5°
65	Tmp	198	2.844	13:46:44	13:46:43.6	0	0s	0	5°	5°
66	Tmp	199	3.855	13:48:38	13:48:39.3	0	1s	+1	17°	5°
67	Tmp	200	4.460	13:49:40	13:49:37.1	0	3s	-3	40°	6°
68	Tmp	206	0.699	14:08:31	14:08:30.7	0	0s	0	5°	5°
69	Tmp	213	2.699	14:11:50	14:11:48.9	0	1s	-1	23°	5°
70	Tmp	214	3.519	14:13:07	14:13:07.0	0	0s	0	3°	5°
71	Tmp	215	4.580	14:14:40	14:14:43.4	0	3s	+3	48°	5°
72	Tmp	216	5.423	14:15:46	14:15:47.3	0	1s	+1	14°	5°

Num	101	Pen	0	PCZ	24	Total PP	63	Col. Final	5°
-----	-----	-----	---	-----	----	----------	----	------------	----





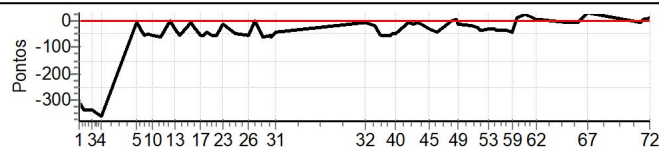
# PONTA GROSSA - PR - Mitsubishi MotorSports 2021

## Performance Individual

PC	Tp	Trc	DistPC	Ideal	Passagem	Pen	Erro	Pontos	NoPC	AtePC
<b>N</b> <b>u</b> <b>m</b>	<b>102</b>	102 / Ednei Jasinski / Michelle Fernandes Jasinski								
		Cat / NL / Largada TURISMO LIGHT / 102 / 10:02:00								
		Campo Magro - Pr PAJERO TR4 FLEX 2.0 4X4 AT 5P								
PC	Tp	Trc	DistPC	Ideal	Passagem	Pen	Erro	Pontos	NoPC	AtePC
1	Tmp	3	1.807	10:16:36	10:11:30.3	0	5m06s	-306	82°	82°
2	Tmp	3	3.512	10:18:53	10:13:19.1	0	5m34s	-334	82°	82°
3	Tmp	4	6.010	10:21:50	10:16:14.8	0	5m35s	-335	81°	82°
4	Tmp	5	9.724	10:26:18	10:20:18.2	0	6m00s	-360	81°	82°
5	Tmp	8	0.459	10:41:05	10:40:54.0	0	11s	-11	67°	82°
6	Tmp	8	0.939	10:41:53	10:41:27.2	0	26s	-26	71°	82°
7	Tmp	10	1.616	10:43:01	10:42:20.6	0	40s	-40	72°	82°
8	Tmp	11	2.312	10:43:57	10:43:02.3	0	55s	-55	75°	81°
9	Tmp	14	3.503	10:45:49	10:44:56.9	0	52s	-52	74°	81°
10	Tmp	19	4.607	10:47:44	10:46:47.6	0	56s	-56	75°	78°
11	Tmp	22	6.125	10:51:04	10:50:04.3	0	1m00s	-60	76°	80°
12	Tmp	29	0.731	10:54:57	10:54:54.6	0	2s	-2	33°	79°
13	Tmp	30	2.102	10:57:04	10:56:31.2	0	33s	-33	75°	79°
14	Tmp	32	3.427	10:59:16	10:58:18.8	0	57s	-57	76°	79°
15	Tmp	38	0.675	11:03:32	11:03:25.4	0	7s	-7	61°	78°
16	Tmp	40	1.276	11:04:43	11:04:16.2	0	27s	-27	74°	78°
17	Tmp	44	2.603	11:07:36	11:06:38.4	0	58s	-58	79°	78°
18	Tmp	46	3.211	11:08:41	11:07:44.4	0	57s	-57	79°	78°
19	Tmp	46	3.555	11:09:19	11:08:23.8	0	55s	-55	79°	78°
20	Tmp	47	4.201	11:10:36	11:09:53.4	0	43s	-43	77°	78°
21	Tmp	51	4.843	11:12:12	11:11:16.5	0	56s	-56	78°	78°
22	Tmp	54	5.924	11:14:16	11:13:20.8	0	55s	-55	78°	78°
23	Tmp	57	0.339	11:17:08	11:16:51.0	0	17s	-17	67°	78°
24	Tmp	59	1.444	11:22:35	11:21:42.9	0	52s	-52	76°	78°
25	Tmp	61	1.869	11:23:16	11:22:24.9	0	51s	-51	77°	78°
26	Tmp	68	5.034	11:28:00	11:27:06.0	0	54s	-54	75°	78°
27	Tmp	72	5.877	11:30:42	11:30:39.9	0	2s	-2	20°	78°
28	Tmp	75	0.252	11:34:05	11:32:59.7	0	1m05s	-65	75°	78°
29	Tmp	77	1.191	11:37:02	11:36:03.7	0	58s	-58	76°	78°
30	Tmp	78	1.375	11:37:26	11:36:26.2	0	1m00s	-60	76°	78°
31	Tmp	80	2.189	11:39:15	11:38:33.4	0	42s	-42	72°	78°
32	Tmp	85	0.429	12:16:51	12:16:42.1	0	9s	-9	64°	78°
33	Tmp	91	2.020	12:20:58	12:20:36.2	0	22s	-22	49°	78°
34	Tmp	94	3.059	12:23:11	12:22:20.6	0	50s	-50	64°	78°
35	Tmp	94	3.422	12:23:55	12:23:00.5	0	55s	-55	63°	78°
36	Tmp	95	3.984	12:24:59	12:24:03.9	0	55s	-55	65°	78°
37	Tmp	96	4.511	12:26:04	12:25:06.0	0	58s	-58	67°	78°
38	Tmp	98	5.135	12:27:33	12:26:38.6	0	54s	-54	66°	78°
39	Tmp	101	5.534	12:28:35	12:27:42.5	0	53s	-53	67°	78°
40	Tmp	102	6.167	12:30:05	12:29:13.7	0	51s	-51	68°	78°
41	Tmp	108	0.434	12:35:07	12:34:59.9	0	7s	-7	61°	78°
42	Tmp	112	1.505	12:37:26	12:37:12.6	0	13s	-13	69°	78°
43	Tmp	114	2.077	12:38:55	12:38:49.4	0	6s	-6	57°	78°
44	Tmp	116	2.747	12:40:41	12:40:24.5	0	17s	-17	69°	78°
45	Tmp	118	3.807	12:43:48	12:43:16.2	0	32s	-32	71°	78°
46	Tmp	122	4.844	12:47:36	12:46:53.1	0	43s	-43	73°	78°
47	Tmp	129	0.195	12:53:09	12:53:04.2	0	5s	-5	55°	78°
48	Tmp	130	0.826	12:55:07	12:55:07.7	0	1s	+1	10°	78°
49	Tmp	131	1.282	12:56:22	12:56:09.4	0	13s	-13	66°	77°
50	Tmp	142	3.135	13:02:22	13:02:01.1	0	21s	-21	70°	78°
51	Tmp	144	3.942	13:04:02	13:03:35.1	0	27s	-27	76°	78°
52	Tmp	146	4.625	13:05:34	13:04:56.6	0	37s	-37	75°	78°

PC	Tp	Trc	DistPC	Ideal	Passagem	Pen	Erro	Pontos	NoPC	AtePC
53	Tmp	148	6.210	13:09:01	13:08:27.2	0	34s	-34	72°	78°
54	Tmp	150	7.259	13:11:22	13:10:50.2	0	32s	-32	71°	78°
55	Tmp	152	7.655	13:12:15	13:11:37.5	0	38s	-38	73°	78°
56	Tmp	154	8.215	13:13:26	13:12:47.3	0	39s	-39	72°	77°
57	Tmp	156	8.700	13:14:33	13:13:51.6	0	41s	-41	73°	77°
58	Tmp	159	9.724	13:16:50	13:16:13.9	0	36s	-36	71°	76°
59	Tmp	161	10.685	13:19:00	13:18:16.4	0	44s	-44	68°	76°
60	Tmp	165	0.331	13:20:58	13:21:07.4	0	9s	[+9]	65°	76°
61	Tmp	173	1.724	13:24:32	13:24:51.4	0	19s	[+19]	73°	77°
62	Tmp	178	3.305	13:28:58	13:29:03.4	0	5s	[+5]	38°	77°
63	Tmp	190	0.441	13:42:33	13:42:24.7	0	8s	-8	60°	76°
64	Tmp	197	2.005	13:46:27	13:46:17.4	0	10s	-10	59°	76°
65	Tmp	198	2.844	13:47:44	13:47:47.7	0	4s	[+4]	44°	76°
66	Tmp	199	3.855	13:49:38	13:49:58.8	0	21s	[+21]	69°	76°
67	Tmp	200	4.460	13:50:40	13:51:08.2	0	28s	[+28]	70°	76°
68	Tmp	206	0.699	14:09:31	14:09:28.2	0	3s	-3	61°	76°
69	Tmp	213	2.699	14:12:50	14:12:43.4	0	7s	-7	62°	76°
70	Tmp	214	3.519	14:14:07	14:14:08.4	0	1s	+1	19°	76°
71	Tmp	215	4.580	14:15:40	14:15:43.9	0	4s	[+4]	57°	76°
72	Tmp	216	5.423	14:16:46	14:16:57.9	0	12s	[+12]	64°	76°

Num	102	Pen	0	PCZ	0	Total PP	3408	Col. Final	76°
-----	-----	-----	---	-----	---	----------	------	------------	-----







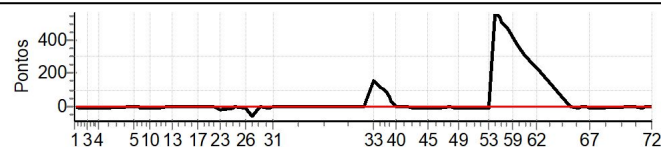
# PONTA GROSSA - PR - Mitsubishi MotorSports 2021

## Performance Individual

PC	Tp	Trc	DistPC	Ideal	Passagem	Pen	Erro	Pontos	NoPC	AtePC
N u m	103	103 / Rafael Lell Scaramella / Guilherme Vargas Buch								
		Cat / NL / Largada		TURISMO LIGHT / 103 / 10:03:00						
		Curitiba-PR			ASX 4WD 2.0 CVT					
PC	Tp	Trc	DistPC	Ideal	Passagem	Pen	Erro	Pontos	NoPC	AtePC
1	Tmp	3	1.807	10:17:36	10:17:37.8	0	2s	+2	41°	35°
2	Tmp	3	3.512	10:19:53	10:19:51.9	0	1s	-1	27°	32°
3	Tmp	4	6.010	10:22:50	10:22:48.2	0	2s	-2	43°	39°
4	Tmp	5	9.724	10:27:18	10:27:13.9	0	4s	-4	48°	43°
5	Tmp	8	0.459	10:42:05	10:42:06.1	0	1s	+1	20°	39°
6	Tmp	8	0.939	10:42:53	10:42:54.2	0	1s	+1	22°	35°
7	Tmp	10	1.616	10:44:01	10:44:01.1	0	0s	0	7°	30°
8	Tmp	11	2.312	10:44:57	10:44:54.3	0	3s	-3	49°	33°
9	Tmp	14	3.503	10:46:49	10:46:47.1	0	2s	-2	33°	33°
10	Tmp	19	4.607	10:48:44	10:48:40.7	0	3s	-3	46°	35°
11	Tmp	22	6.125	10:52:04	10:51:58.3	0	6s	-6	55°	38°
12	Tmp	29	0.731	10:55:57	10:55:58.4	0	1s	+1	19°	35°
13	Tmp	30	2.102	10:58:04	10:58:04.2	0	0s	0	4°	35°
14	Tmp	32	3.427	11:00:16	11:00:17.4	0	1s	+1	18°	35°
15	Tmp	38	0.675	11:04:32	11:04:34.7	0	3s	+3	47°	34°
16	Tmp	40	1.276	11:05:43	11:05:46.2	0	3s	+3	48°	35°
17	Tmp	44	2.603	11:08:36	11:08:37.3	0	1s	+1	26°	34°
18	Tmp	46	3.211	11:09:41	11:09:40.8	0	0s	0	6°	34°
19	Tmp	46	3.555	11:10:19	11:10:21.8	0	3s	+3	48°	34°
20	Tmp	47	4.201	11:11:36	11:11:36.3	0	0s	0	5°	32°
21	Tmp	51	4.843	11:13:12	11:13:17.7	0	6s	+6	56°	33°
22	Tmp	54	5.924	11:15:16	11:15:18.0	0	2s	+2	26°	32°
23	Tmp	57	0.339	11:18:08	11:17:55.1	0	13s	-13	63°	36°
24	Tmp	59	1.444	11:23:35	11:23:31.4	0	4s	-4	44°	33°
25	Tmp	61	1.869	11:24:16	11:24:18.3	0	2s	+2	25°	32°
26	Tmp	68	5.034	11:29:00	11:28:58.4	0	2s	-2	31°	30°
27	Tmp	72	5.877	11:31:42	11:30:49.5	0	53s	-53	68°	49°
28	Tmp	75	0.252	11:35:05	11:35:05.1	0	0s	0	7°	48°
29	Tmp	77	1.191	11:38:02	11:38:00.8	0	1s	-1	17°	48°
30	Tmp	78	1.375	11:38:26	11:38:23.2	0	3s	-3	40°	48°
31	Tmp	80	2.189	11:40:15	11:40:14.9	0	0s	0	5°	48°
32	Tmp	85	0.429	12:17:51	12:17:53.0	0	2s	+2	41°	46°
33	Tmp	91	2.020	12:21:58	12:24:36.1	0	2m38s	+158	76°	45°
34	Tmp	94	3.059	12:24:11	12:26:17.3	0	2m06s	+126	73°	44°
35	Tmp	94	3.422	12:24:55	12:26:58.4	0	2m03s	+123	73°	42°
36	Tmp	95	3.984	12:25:59	12:27:52.6	0	1m54s	+114	73°	43°
37	Tmp	96	4.511	12:27:04	12:28:36.0	0	1m32s	+92	73°	53°
38	Tmp	98	5.135	12:28:33	12:29:36.6	0	1m04s	+64	68°	53°
39	Tmp	101	5.534	12:29:35	12:30:10.5	0	36s	+36	65°	54°
40	Tmp	102	6.167	12:31:05	12:31:08.0	0	3s	+3	27°	54°
41	Tmp	108	0.434	12:36:07	12:36:07.7	0	1s	+1	19°	53°
42	Tmp	112	1.505	12:38:26	12:38:25.3	0	1s	-1	32°	52°
43	Tmp	114	2.077	12:39:55	12:39:51.0	0	4s	-4	43°	53°
44	Tmp	116	2.747	12:41:41	12:41:37.7	0	3s	-3	37°	52°
45	Tmp	118	3.807	12:44:48	12:44:44.7	0	3s	-3	33°	52°
46	Tmp	122	4.844	12:48:36	12:48:32.6	0	3s	-3	28°	51°
47	Tmp	129	0.195	12:54:09	12:54:09.2	0	0s	0	3°	50°
48	Tmp	130	0.826	12:56:07	12:56:04.9	0	2s	-2	19°	50°
49	Tmp	131	1.282	12:57:22	12:57:18.6	0	3s	-3	34°	50°
50	Tmp	142	3.135	13:03:22	13:03:14.9	0	7s	-7	59°	50°
51	Tmp	144	3.942	13:05:02	13:04:54.7	0	7s	-7	57°	46°
52	Tmp	146	4.625	13:06:34	13:06:25.9	0	8s	-8	60°	47°

PC	Tp	Trc	DistPC	Ideal	Passagem	Pen	Erro	Pontos	NoPC	AtePC
53	Tmp	148	6.210	13:10:01	13:09:52.3	0	9s	-9	58°	47°
54	Tmp	150	7.259	13:12:22	13:21:39.5	0	9m18s	[+558]	80°	51°
55	Tmp	152	7.655	13:13:15	13:22:22.5	0	9m08s	[+548]	80°	54°
56	Tmp	154	8.215	13:14:26	13:23:14.8	0	8m49s	[+529]	80°	62°
57	Tmp	156	8.700	13:15:33	13:23:56.0	0	8m23s	[+503]	80°	64°
58	Tmp	159	9.724	13:17:50	13:25:29.2	0	7m39s	[+459]	80°	66°
59	Tmp	161	10.685	13:20:00	13:26:57.3	0	6m57s	[+417]	80°	67°
60	Tmp	165	0.331	13:21:58	13:28:04.1	0	6m06s	[+366]	81°	69°
61	Tmp	173	1.724	13:25:32	13:30:34.8	0	5m03s	[+303]	80°	70°
62	Tmp	178	3.305	13:29:58	13:33:56.2	0	3m58s	+238	80°	71°
63	Tmp	190	0.441	13:43:33	13:43:37.7	0	5s	+5	50°	71°
64	Tmp	197	2.005	13:47:27	13:47:23.9	0	3s	-3	29°	71°
65	Tmp	198	2.844	13:48:44	13:48:43.7	0	0s	0	4°	71°
66	Tmp	199	3.855	13:50:38	13:50:38.2	0	0s	0	4°	71°
67	Tmp	200	4.460	13:51:40	13:51:37.8	0	2s	-2	30°	70°
68	Tmp	206	0.699	14:10:31	14:10:31.2	0	0s	0	4°	70°
69	Tmp	213	2.699	14:13:50	14:13:49.2	0	1s	-1	22°	70°
70	Tmp	214	3.519	14:15:07	14:15:08.6	0	2s	+2	38°	69°
71	Tmp	215	4.580	14:16:40	14:16:39.6	0	0s	0	1°	68°
72	Tmp	216	5.423	14:17:46	14:17:48.4	0	2s	+2	30°	67°

Num	103	Pen	0	PCZ	11	Total PP	1145	Col. Final	67°
-----	-----	-----	---	-----	----	----------	------	------------	-----





# PONTA GROSSA - PR - Mitsubishi MotorSports 2021

## Performance Individual

PC	Tp	Trc	DistPC	Ideal	Passagem	Pen	Erro	Pontos	NoPC	AtePC	PC	Tp	Trc	DistPC	Ideal	Passagem	Pen	Erro	Pontos	NoPC	AtePC										
<b>N</b> <b>u</b> <b>m</b>	<b>104</b>	104 / Adão Carmo de Oliveira Santos / Alisson Oliveira Santos																													
		Cat / NL / Largada			TURISMO LIGHT / 126 / 10:26:00																										
		Carambei-PR									L200 TRITON SPORT HPE-S 2.4 D A T																				
1	Tmp	3	1.807	10:40:36	10:40:05.7	0	30s	-30	76°	79°	53	Tmp	148	6.210	13:33:01	13:35:33.4	0	2m32s	+152	79°	80°										
2	Tmp	3	3.512	10:42:53	10:42:28.3	0	25s	-25	72°	76°	54	Tmp	150	7.259	13:35:22	13:37:28.4	0	2m06s	+126	77°	80°										
3	Tmp	4	6.010	10:45:50	10:45:46.5	0	4s	-4	53°	72°	55	Tmp	152	7.655	13:36:15	13:38:10.4	0	1m55s	+115	76°	80°										
4	Tmp	5	9.724	10:50:18	10:50:11.6	0	6s	-6	58°	71°	56	Tmp	154	8.215	13:37:26	13:39:16.4	0	1m50s	+110	76°	80°										
5	Tmp	8	0.459	11:05:05	11:10:49.2	0	5m44s	+344	82°	71°	57	Tmp	156	8.700	13:38:33	13:40:14.9	0	1m42s	+102	76°	80°										
6	Tmp	8	0.939	11:05:53	11:11:23.7	0	5m31s	+331	82°	77°	58	Tmp	159	9.724	13:40:50	13:42:24.9	0	1m35s	+95	77°	80°										
7	Tmp	10	1.616	11:07:01	11:12:17.3	0	5m16s	+316	81°	78°	59	Tmp	161	10.685	13:43:00	13:44:15.4	0	1m15s	+75	71°	80°										
8	Tmp	11	2.312	11:07:57	11:13:12.9	0	5m16s	+316	81°	78°	60	Tmp	165	0.331	13:44:58	13:45:06.3	0	8s	+8	64°	80°										
9	Tmp	14	3.503	11:09:49	11:14:41.1	0	4m52s	+292	81°	78°	61	Tmp	173	1.724	13:48:32	13:48:23.1	0	9s	-9	66°	80°										
10	Tmp	19	4.607	11:11:44	11:16:08.9	0	4m25s	+265	81°	80°	62	Tmp	178	3.305	13:52:58	13:52:01.6	0	56s	-56	77°	80°										
11	Tmp	22	6.125	11:15:04	11:18:40.0	0	3m36s	+216	80°	79°	63	Tmp	190	0.441	14:06:33	14:09:13.6	0	2m41s	+161	77°	80°										
12	Tmp	29	0.731	11:18:57	11:22:34.8	0	3m38s	+218	80°	80°	64	Tmp	197	2.005	14:10:27	14:13:34.9	0	3m08s	+188	78°	80°										
13	Tmp	30	2.102	11:21:04	11:24:15.4	0	3m11s	+191	80°	80°	65	Tmp	198	2.844	14:11:44	14:14:59.9	0	3m16s	+196	78°	80°										
14	Tmp	32	3.427	11:23:16	11:25:53.9	0	2m38s	+158	79°	80°	66	Tmp	199	3.855	14:13:38	14:17:14.1	0	3m36s	+216	78°	80°										
15	Tmp	38	0.675	11:27:32	11:28:19.6	0	48s	+48	79°	80°	67	Tmp	200	4.460	14:14:40	14:18:19.2	0	3m39s	+219	78°	80°										
16	Tmp	40	1.276	11:28:43	11:29:11.3	0	28s	+28	75°	80°	68	Tmp	206	0.699	14:33:31	14:37:00.4	0	3m29s	+209	78°	80°										
17	Tmp	44	2.603	11:31:36	11:31:06.3	0	30s	-30	74°	80°	69	Tmp	213	2.699	14:36:50	14:39:56.8	0	3m07s	+187	78°	80°										
18	Tmp	46	3.211	11:32:41	11:31:56.7	0	44s	-44	77°	79°	70	Tmp	214	3.519	14:38:07	14:41:16.3	0	3m09s	+189	78°	80°										
19	Tmp	46	3.555	11:33:19	11:32:24.1	0	55s	-55	78°	79°	71	Tmp	215	4.580	14:39:40	14:42:42.2	0	3m02s	+182	78°	80°										
20	Tmp	47	4.201	11:34:36	11:33:46.0	0	50s	-50	78°	79°	72	Tmp	216	5.423	14:40:46	14:43:49.6	0	3m04s	+184	78°	80°										
21	Tmp	51	4.843	11:36:12	11:35:04.4	0	1m08s	-68	79°	79°	<table border="1"> <tr> <td>Num</td><td>104</td><td>Pen</td><td>0</td><td>PCZ</td><td>0</td><td>Total PP</td><td>13104</td><td>Col. Final</td><td>80°</td> </tr> </table>											Num	104	Pen	0	PCZ	0	Total PP	13104	Col. Final	80°
Num	104	Pen	0	PCZ	0	Total PP	13104	Col. Final	80°																						
22	Tmp	54	5.924	11:38:16	11:36:47.3	0	1m29s	-89	79°	79°																					
23	Tmp	57	0.339	11:41:08	11:38:01.2	0	3m07s	-187	80°	79°																					
24	Tmp	59	1.444	11:46:35	11:40:34.0	0	6m01s	-361	80°	79°																					
25	Tmp	61	1.869	11:47:16	11:41:19.6	0	5m56s	-356	80°	79°																					
26	Tmp	68	5.034	11:52:00	11:46:54.5	0	5m06s	-306	80°	79°																					
27	Tmp	72	5.877	11:54:42	11:48:33.3	0	6m09s	-369	80°	79°																					
28	Tmp	75	0.252	11:58:05	11:51:44.6	0	6m20s	-380	81°	80°																					
29	Tmp	77	1.191	12:01:02	11:54:36.1	0	6m26s	-386	81°	81°																					
30	Tmp	78	1.375	12:01:26	11:55:00.0	0	6m26s	-386	81°	81°																					
31	Tmp	80	2.189	12:03:15	11:56:41.0	0	6m34s	-394	81°	81°																					
32	Tmp	85	0.429	12:40:51	12:42:32.0	0	1m41s	+101	74°	81°																					
33	Tmp	91	2.020	12:44:58	12:46:51.2	0	1m53s	+113	72°	80°																					
34	Tmp	94	3.059	12:47:11	12:53:25.2	0	6m14s	+374	80°	80°																					
35	Tmp	94	3.422	12:47:55	13:00:16.4	0	12m21s	[+600]	81°	80°																					
36	Tmp	95	3.984	12:48:59	13:01:08.9	0	12m10s	[+600]	81°	80°																					
37	Tmp	96	4.511	12:50:04	13:02:01.0	0	11m57s	[+600]	81°	80°																					
38	Tmp	98	5.135	12:51:33	13:04:01.9	0	12m29s	[+600]	81°	80°																					
39	Tmp	101	5.534	12:52:35	13:04:52.4	0	12m17s	[+600]	81°	80°																					
40	Tmp	102	6.167	12:54:05	13:06:00.5	0	11m56s	[+600]	81°	80°																					
41	Tmp	108	0.434	12:59:07	13:09:03.7	0	9m57s	[+597]	80°	80°																					
42	Tmp	112	1.505	13:01:26	13:11:00.3	0	9m34s	[+574]	80°	80°																					
43	Tmp	114	2.077	13:02:55	13:12:09.9	0	9m15s	+555	80°	80°																					
44	Tmp	116	2.747	13:04:41	13:13:28.0	0	8m47s	+527	80°	80°																					
45	Tmp	118	3.807	13:07:48	13:15:33.4	0	7m45s	+465	80°	80°																					
46	Tmp	122	4.844	13:11:36	13:18:11.4	0	6m35s	+395	80°	80°																					
47	Tmp	129	0.195	13:17:09	13:22:29.2	0	5m20s	+320	80°	80°																					
48	Tmp	130	0.826	13:19:07	13:24:14.2	0	5m07s	+307	80°	80°																					
49	Tmp	131	1.282	13:20:22	13:25:15.6	0	4m54s	+294	80°	80°																					
50	Tmp	142	3.135	13:26:22	13:30:12.2	0	3m50s	+230	79°	80°																					
51	Tmp	144	3.942	13:28:02	13:31:29.0	0	3m27s	+207	79°	80°																					
52	Tmp	146	4.625	13:29:34	13:32:42.3	0	3m08s	+188	79°	80°																					





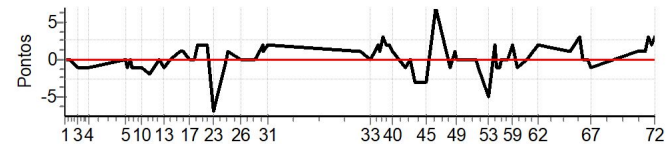
# PONTA GROSSA - PR - Mitsubishi MotorSports 2021

## Performance Individual

PC	Tp	Trc	DistPC	Ideal	Passagem	Pen	Erro	Pontos	NoPC	AtePC
<b>N</b> <b>u</b> <b>m</b>	<b>105</b>	105 / Cleo Pinheiro de Souza / Leonardo Pinheiro de Souza								
		Cat / NL / Largada		TURISMO LIGHT / 105 / 10:05:00						
		Curitiba-PR				L200 TRITON 3.2 DIESEL MT/GLX				
PC	Tp	Trc	DistPC	Ideal	Passagem	Pen	Erro	Pontos	NoPC	AtePC
1	Tmp	3	1.807	10:19:36	10:19:36.2	0	0s	0	5°	5°
2	Tmp	3	3.512	10:21:53	10:21:52.9	0	0s	0	3°	2°
3	Tmp	4	6.010	10:24:50	10:24:49.0	0	1s	-1	25°	8°
4	Tmp	5	9.724	10:29:18	10:29:17.0	0	1s	-1	10°	7°
5	Tmp	8	0.459	10:44:05	10:44:05.2	0	0s	0	3°	2°
6	Tmp	8	0.939	10:44:53	10:44:52.0	0	1s	-1	21°	5°
7	Tmp	10	1.616	10:46:01	10:46:01.0	0	0s	0	6°	4°
8	Tmp	11	2.312	10:46:57	10:46:56.5	0	1s	-1	28°	7°
9	Tmp	14	3.503	10:48:49	10:48:48.1	0	1s	-1	18°	8°
10	Tmp	19	4.607	10:50:44	10:50:43.5	0	1s	-1	19°	9°
11	Tmp	22	6.125	10:54:04	10:54:02.1	0	2s	-2	21°	10°
12	Tmp	29	0.731	10:57:57	10:57:56.6	0	0s	0	4°	10°
13	Tmp	30	2.102	11:00:04	11:00:03.0	0	1s	-1	18°	10°
14	Tmp	32	3.427	11:02:16	11:02:15.7	0	0s	0	3°	9°
15	Tmp	38	0.675	11:06:32	11:06:32.6	0	1s	+1	20°	7°
16	Tmp	40	1.276	11:07:43	11:07:43.8	0	1s	+1	26°	7°
17	Tmp	44	2.603	11:10:36	11:10:35.7	0	0s	0	7°	7°
18	Tmp	46	3.211	11:11:41	11:11:41.4	0	0s	0	5°	7°
19	Tmp	46	3.555	11:12:19	11:12:19.4	0	0s	0	4°	7°
20	Tmp	47	4.201	11:13:36	11:13:38.1	0	2s	[+2]	34°	7°
21	Tmp	51	4.843	11:15:12	11:15:14.4	0	2s	[+2]	21°	7°
22	Tmp	54	5.924	11:17:16	11:17:17.6	0	2s	[+2]	25°	6°
23	Tmp	57	0.339	11:20:08	11:20:01.1	0	7s	-7	44°	9°
24	Tmp	59	1.444	11:25:35	11:25:34.8	0	0s	0	3°	9°
25	Tmp	61	1.869	11:26:16	11:26:17.0	0	1s	+1	13°	9°
26	Tmp	68	5.034	11:31:00	11:31:00.2	0	0s	0	2°	8°
27	Tmp	72	5.877	11:33:42	11:33:42.4	0	0s	0	5°	6°
28	Tmp	75	0.252	11:37:05	11:37:05.1	0	0s	0	6°	5°
29	Tmp	77	1.191	11:40:02	11:40:04.3	0	2s	+2	33°	5°
30	Tmp	78	1.375	11:40:26	11:40:26.8	0	1s	+1	15°	5°
31	Tmp	80	2.189	11:42:15	11:42:17.2	0	2s	+2	34°	5°
32	Tmp	85	0.429	12:19:51	12:19:52.2	0	1s	+1	19°	5°
33	Tmp	91	2.020	12:23:58	12:23:58.4	0	0s	0	3°	5°
34	Tmp	94	3.059	12:26:11	12:26:12.2	0	1s	+1	12°	5°
35	Tmp	94	3.422	12:26:55	12:26:57.2	0	2s	+2	28°	5°
36	Tmp	95	3.984	12:27:59	12:28:00.4	0	1s	+1	15°	5°
37	Tmp	96	4.511	12:29:04	12:29:06.8	0	3s	[+3]	32°	6°
38	Tmp	98	5.135	12:30:33	12:30:35.4	0	2s	+2	28°	6°
39	Tmp	101	5.534	12:31:35	12:31:37.2	0	2s	+2	30°	7°
40	Tmp	102	6.167	12:33:05	12:33:06.4	0	1s	+1	11°	6°
41	Tmp	108	0.434	12:38:07	12:38:06.0	0	1s	-1	18°	6°
42	Tmp	112	1.505	12:40:26	12:40:26.4	0	0s	0	5°	6°
43	Tmp	114	2.077	12:41:55	12:41:51.9	0	3s	-3	34°	6°
44	Tmp	116	2.747	12:43:41	12:43:38.3	0	3s	-3	36°	7°
45	Tmp	118	3.807	12:46:48	12:46:44.7	0	3s	-3	32°	9°
46	Tmp	122	4.844	12:50:36	12:50:42.9	0	7s	[+7]	50°	8°
47	Tmp	129	0.195	12:56:09	12:56:07.9	0	1s	-1	17°	8°
48	Tmp	130	0.826	12:58:07	12:58:08.2	0	1s	+1	9°	8°
49	Tmp	131	1.282	12:59:22	12:59:22.2	0	0s	0	3°	7°
50	Tmp	142	3.135	13:05:22	13:05:22.0	0	0s	0	4°	6°
51	Tmp	144	3.942	13:07:02	13:07:02.3	0	0s	0	2°	6°
52	Tmp	146	4.625	13:08:34	13:08:32.1	0	2s	-2	24°	6°

PC	Tp	Trc	DistPC	Ideal	Passagem	Pen	Erro	Pontos	NoPC	AtePC
53	Tmp	148	6.210	13:12:01	13:11:56.4	0	5s	-5	47°	6°
54	Tmp	150	7.259	13:14:22	13:14:23.9	0	2s	+2	23°	7°
55	Tmp	152	7.655	13:15:15	13:15:14.0	0	1s	-1	4°	6°
56	Tmp	154	8.215	13:16:26	13:16:24.7	0	1s	-1	14°	6°
57	Tmp	156	8.700	13:17:33	13:17:32.6	0	0s	0	2°	6°
58	Tmp	159	9.724	13:19:50	13:19:50.4	0	0s	0	1°	6°
59	Tmp	161	10.685	13:22:00	13:22:02.1	0	2s	+2	19°	6°
60	Tmp	165	0.331	13:23:58	13:23:57.5	0	1s	-1	25°	6°
61	Tmp	173	1.724	13:27:32	13:27:32.1	0	0s	0	5°	6°
62	Tmp	178	3.305	13:31:58	13:31:59.7	0	2s	+2	14°	6°
63	Tmp	190	0.441	13:45:33	13:45:34.4	0	1s	+1	20°	6°
64	Tmp	197	2.005	13:49:27	13:49:30.0	0	3s	[+3]	28°	6°
65	Tmp	198	2.844	13:50:44	13:50:44.1	0	0s	0	3°	6°
66	Tmp	199	3.855	13:52:38	13:52:38.0	0	0s	0	3°	6°
67	Tmp	200	4.460	13:53:40	13:53:39.0	0	1s	-1	11°	5°
68	Tmp	206	0.699	14:12:31	14:12:32.0	0	1s	+1	33°	6°
69	Tmp	213	2.699	14:15:50	14:15:51.3	0	1s	+1	21°	6°
70	Tmp	214	3.519	14:17:07	14:17:09.6	0	3s	[+3]	50°	6°
71	Tmp	215	4.580	14:18:40	14:18:41.5	0	2s	+2	37°	6°
72	Tmp	216	5.423	14:19:46	14:19:49.0	0	3s	[+3]	41°	6°

Num	105	Pen	0	PCZ	23	Total PP	68	Col. Final	6°
-----	-----	-----	---	-----	----	----------	----	------------	----





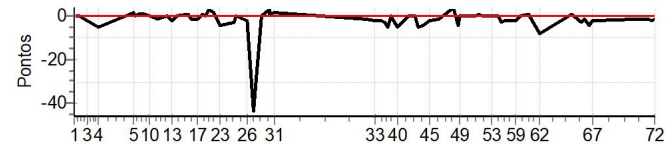
# PONTA GROSSA - PR - Mitsubishi MotorSports 2021

## Performance Individual

PC	Tp	Trc	DistPC	Ideal	Passagem	Pen	Erro	Pontos	NoPC	AtePC
N u m	106	106 / Jansse Jaskiewicz / Waltevir Luiz Ribeiro Junior								
		Cat / NL / Largada		TURISMO LIGHT / 106 / 10:06:00						
		Campo Largo-PR				PAJERO DAKAR 3.2L D A/T				
PC	Tp	Trc	DistPC	Ideal	Passagem	Pen	Erro	Pontos	NoPC	AtePC
1	Tmp	3	1.807	10:20:36	10:20:35.9	0	0s	0	4°	4°
2	Tmp	3	3.512	10:22:53	10:22:52.8	0	0s	0	2°	1°
3	Tmp	4	6.010	10:25:50	10:25:47.7	0	2s	-2	42°	22°
4	Tmp	5	9.724	10:30:18	10:30:12.8	0	5s	-5	55°	39°
5	Tmp	8	0.459	10:45:05	10:45:06.9	0	2s	[+2]	33°	31°
6	Tmp	8	0.939	10:45:53	10:45:53.4	0	0s	0	5°	25°
7	Tmp	10	1.616	10:47:01	10:47:02.0	0	1s	[+1]	27°	24°
8	Tmp	11	2.312	10:47:57	10:47:57.5	0	1s	[+1]	27°	25°
9	Tmp	14	3.503	10:49:49	10:49:49.7	0	1s	+1	17°	24°
10	Tmp	19	4.607	10:51:44	10:51:44.2	0	0s	0	2°	18°
11	Tmp	22	6.125	10:55:04	10:55:02.8	0	1s	-1	12°	18°
12	Tmp	29	0.731	10:58:57	10:58:57.4	0	0s	0	3°	17°
13	Tmp	30	2.102	11:01:04	11:01:02.5	0	2s	-2	37°	17°
14	Tmp	32	3.427	11:03:16	11:03:16.0	0	0s	0	2°	16°
15	Tmp	38	0.675	11:07:32	11:07:32.9	0	1s	+1	19°	16°
16	Tmp	40	1.276	11:08:43	11:08:42.3	0	1s	-1	25°	16°
17	Tmp	44	2.603	11:11:36	11:11:34.8	0	1s	-1	25°	16°
18	Tmp	46	3.211	11:12:41	11:12:41.3	0	0s	0	4°	16°
19	Tmp	46	3.555	11:13:19	11:13:19.7	0	1s	+1	21°	16°
20	Tmp	47	4.201	11:14:36	11:14:36.1	0	0s	0	4°	14°
21	Tmp	51	4.843	11:16:12	11:16:15.4	0	3s	[+3]	33°	15°
22	Tmp	54	5.924	11:18:16	11:18:17.5	0	2s	[+2]	24°	15°
23	Tmp	57	0.339	11:21:08	11:21:04.4	0	4s	-4	32°	16°
24	Tmp	59	1.444	11:26:35	11:26:32.1	0	3s	-3	34°	16°
25	Tmp	61	1.869	11:27:16	11:27:16.1	0	0s	0	2°	16°
26	Tmp	68	5.034	11:32:00	11:31:58.4	0	2s	-2	30°	16°
27	Tmp	72	5.877	11:34:42	11:33:58.1	0	44s	-44	58°	34°
28	Tmp	75	0.252	11:38:05	11:38:05.4	0	0s	0	5°	31°
29	Tmp	77	1.191	11:41:02	11:41:04.8	0	3s	[+3]	40°	32°
30	Tmp	78	1.375	11:41:26	11:41:26.7	0	1s	+1	14°	32°
31	Tmp	80	2.189	11:43:15	11:43:17.4	0	2s	[+2]	33°	32°
32	Tmp	85	0.429	12:20:51	12:20:50.5	0	1s	-1	18°	32°
33	Tmp	91	2.020	12:24:58	12:24:55.6	0	2s	-2	19°	32°
34	Tmp	94	3.059	12:27:11	12:27:09.0	0	2s	-2	28°	32°
35	Tmp	94	3.422	12:27:55	12:27:53.1	0	2s	-2	27°	32°
36	Tmp	95	3.984	12:28:59	12:28:56.3	0	3s	-3	43°	32°
37	Tmp	96	4.511	12:30:04	12:29:59.5	0	5s	-5	45°	30°
38	Tmp	98	5.135	12:31:33	12:31:33.3	0	0s	0	5°	30°
39	Tmp	101	5.534	12:32:35	12:32:34.0	0	1s	-1	15°	30°
40	Tmp	102	6.167	12:34:05	12:34:00.3	0	5s	-5	42°	30°
41	Tmp	108	0.434	12:39:07	12:39:07.4	0	0s	0	5°	31°
42	Tmp	112	1.505	12:41:26	12:41:25.9	0	0s	0	4°	30°
43	Tmp	114	2.077	12:42:55	12:42:50.1	0	5s	-5	52°	30°
44	Tmp	116	2.747	12:44:41	12:44:37.5	0	4s	-4	46°	30°
45	Tmp	118	3.807	12:47:48	12:47:45.7	0	2s	-2	25°	28°
46	Tmp	122	4.844	12:51:36	12:51:35.4	0	1s	-1	11°	27°
47	Tmp	129	0.195	12:57:09	12:57:12.7	0	4s	[+4]	49°	28°
48	Tmp	130	0.826	12:59:07	12:59:03.4	0	4s	-4	36°	26°
49	Tmp	131	1.282	13:00:22	13:00:21.9	0	0s	0	2°	25°
50	Tmp	142	3.135	13:06:22	13:06:22.4	0	0s	0	3°	24°
51	Tmp	144	3.942	13:08:02	13:08:03.3	0	1s	+1	15°	25°
52	Tmp	146	4.625	13:09:34	13:09:34.3	0	0s	0	3°	24°

PC	Tp	Trc	DistPC	Ideal	Passagem	Pen	Erro	Pontos	NoPC	AtePC
53	Tmp	148	6.210	13:13:01	13:13:01.0	0	0s	0	2°	23°
54	Tmp	150	7.259	13:15:22	13:15:21.9	0	0s	0	3°	21°
55	Tmp	152	7.655	13:16:15	13:16:15.3	0	0s	0	2°	19°
56	Tmp	154	8.215	13:17:26	13:17:23.0	0	3s	-3	27°	19°
57	Tmp	156	8.700	13:18:33	13:18:30.8	0	2s	-2	24°	19°
58	Tmp	159	9.724	13:20:50	13:20:48.2	0	2s	-2	17°	20°
59	Tmp	161	10.685	13:23:00	13:22:58.4	0	2s	-2	18°	19°
60	Tmp	165	0.331	13:24:58	13:24:58.0	0	0s	0	3°	19°
61	Tmp	173	1.724	13:28:32	13:28:32.9	0	1s	+1	15°	20°
62	Tmp	178	3.305	13:32:58	13:32:49.9	0	8s	-8	50°	20°
63	Tmp	190	0.441	13:46:33	13:46:33.9	0	1s	+1	19°	20°
64	Tmp	197	2.005	13:50:27	13:50:23.6	0	3s	-3	27°	20°
65	Tmp	198	2.844	13:51:44	13:51:43.2	0	1s	-1	16°	20°
66	Tmp	199	3.855	13:53:38	13:53:34.0	0	4s	-4	48°	21°
67	Tmp	200	4.460	13:54:40	13:54:37.9	0	2s	-2	29°	21°
68	Tmp	206	0.699	14:13:31	14:13:30.5	0	1s	-1	32°	20°
69	Tmp	213	2.699	14:16:50	14:16:48.8	0	1s	-1	20°	20°
70	Tmp	214	3.519	14:18:07	14:18:05.8	0	1s	-1	18°	19°
71	Tmp	215	4.580	14:19:40	14:19:38.5	0	2s	-2	36°	22°
72	Tmp	216	5.423	14:20:46	14:20:45.3	0	1s	-1	13°	21°

Num	106	Pen	0	PCZ	20	Total PP	142	Col. Final	21°
-----	-----	-----	---	-----	----	----------	-----	------------	-----





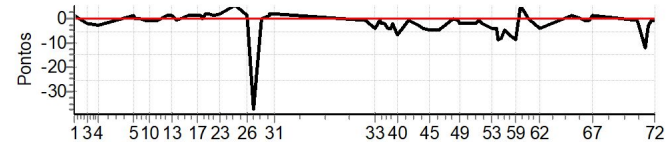
# PONTA GROSSA - PR - Mitsubishi MotorSports 2021

## Performance Individual

PC	Tp	Trc	DistPC	Ideal	Passagem	Pen	Erro	Pontos	NoPC	AtePC
N u m	107	107 / Diego Shimiso / João Vitor Machado								
		Cat / NL / Largada		TURISMO LIGHT / 107 / 10:07:00						
		Campo Largo-PR			PAJERO SPORT 4X4 HPE 2.5 D MT					
PC	Tp	Trc	DistPC	Ideal	Passagem	Pen	Erro	Pontos	NoPC	AtePC
1	Tmp	3	1.807	10:21:36	10:21:36.9	0	1s	+1	21°	19°
2	Tmp	3	3.512	10:23:53	10:23:53.1	0	0s	0	1°	8°
3	Tmp	4	6.010	10:26:50	10:26:48.2	0	2s	-2	41°	23°
4	Tmp	5	9.724	10:31:18	10:31:14.8	0	3s	-3	30°	23°
5	Tmp	8	0.459	10:46:05	10:46:06.2	0	1s	+1	19°	24°
6	Tmp	8	0.939	10:46:53	10:46:53.4	0	0s	0	4°	17°
7	Tmp	10	1.616	10:48:01	10:48:01.1	0	0s	0	5°	14°
8	Tmp	11	2.312	10:48:57	10:48:56.9	0	0s	0	3°	13°
9	Tmp	14	3.503	10:50:49	10:50:48.4	0	1s	-1	16°	14°
10	Tmp	19	4.607	10:52:44	10:52:43.5	0	1s	-1	18°	14°
11	Tmp	22	6.125	10:56:04	10:56:02.8	0	1s	-1	11°	11°
12	Tmp	29	0.731	10:59:57	10:59:57.6	0	1s	+1	18°	12°
13	Tmp	30	2.102	11:02:04	11:02:04.7	0	1s	+1	17°	12°
14	Tmp	32	3.427	11:04:16	11:04:15.3	0	1s	-1	17°	13°
15	Tmp	38	0.675	11:08:32	11:08:33.2	0	1s	+1	18°	14°
16	Tmp	40	1.276	11:09:43	11:09:44.1	0	1s	+1	24°	14°
17	Tmp	44	2.603	11:12:36	11:12:36.8	0	1s	+1	24°	15°
18	Tmp	46	3.211	11:13:41	11:13:42.0	0	1s	+1	17°	15°
19	Tmp	46	3.555	11:14:19	11:14:19.4	0	0s	0	3°	14°
20	Tmp	47	4.201	11:15:36	11:15:37.7	0	2s	[+2]	33°	15°
21	Tmp	51	4.843	11:17:12	11:17:14.3	0	2s	[+2]	20°	14°
22	Tmp	54	5.924	11:19:16	11:19:16.5	0	1s	+1	10°	14°
23	Tmp	57	0.339	11:22:08	11:22:10.1	0	2s	[+2]	20°	10°
24	Tmp	59	1.444	11:27:35	11:27:39.5	0	5s	[+5]	48°	12°
25	Tmp	61	1.869	11:28:16	11:28:20.7	0	5s	[+5]	50°	12°
26	Tmp	68	5.034	11:33:00	11:33:01.2	0	1s	+1	15°	13°
27	Tmp	72	5.877	11:35:42	11:35:05.3	0	37s	-37	54°	28°
28	Tmp	75	0.252	11:39:05	11:39:05.0	0	0s	0	4°	27°
29	Tmp	77	1.191	11:42:02	11:42:02.8	0	1s	+1	16°	27°
30	Tmp	78	1.375	11:42:26	11:42:27.5	0	2s	[+2]	33°	26°
31	Tmp	80	2.189	11:44:15	11:44:16.7	0	2s	[+2]	32°	27°
32	Tmp	85	0.429	12:21:51	12:21:50.3	0	1s	-1	17°	27°
33	Tmp	91	2.020	12:25:58	12:25:54.4	0	4s	-4	33°	28°
34	Tmp	94	3.059	12:28:11	12:28:09.9	0	1s	-1	11°	27°
35	Tmp	94	3.422	12:28:55	12:28:53.0	0	2s	-2	26°	27°
36	Tmp	95	3.984	12:29:59	12:29:56.8	0	2s	-2	30°	26°
37	Tmp	96	4.511	12:31:04	12:31:00.5	0	4s	-4	40°	24°
38	Tmp	98	5.135	12:32:33	12:32:28.7	0	4s	-4	44°	26°
39	Tmp	101	5.534	12:33:35	12:33:33.1	0	2s	-2	29°	26°
40	Tmp	102	6.167	12:35:05	12:34:57.9	0	7s	-7	52°	28°
41	Tmp	108	0.434	12:40:07	12:40:06.3	0	1s	-1	17°	28°
42	Tmp	112	1.505	12:42:26	12:42:24.5	0	2s	-2	41°	28°
43	Tmp	114	2.077	12:43:55	12:43:52.4	0	3s	-3	33°	29°
44	Tmp	116	2.747	12:45:41	12:45:37.5	0	4s	-4	45°	28°
45	Tmp	118	3.807	12:48:48	12:48:43.5	0	5s	-5	47°	30°
46	Tmp	122	4.844	12:52:36	12:52:31.4	0	5s	-5	38°	29°
47	Tmp	129	0.195	12:58:09	12:58:09.3	0	0s	0	2°	29°
48	Tmp	130	0.826	13:00:07	13:00:06.1	0	1s	-1	8°	25°
49	Tmp	131	1.282	13:01:22	13:01:19.6	0	2s	-2	22°	26°
50	Tmp	142	3.135	13:07:22	13:07:20.4	0	2s	-2	31°	26°
51	Tmp	144	3.942	13:09:02	13:09:01.4	0	1s	-1	14°	27°
52	Tmp	146	4.625	13:10:34	13:10:31.6	0	2s	-2	23°	26°

PC	Tp	Trc	DistPC	Ideal	Passagem	Pen	Erro	Pontos	NoPC	AtePC
53	Tmp	148	6.210	13:14:01	13:13:56.9	0	4s	-4	36°	27°
54	Tmp	150	7.259	13:16:22	13:16:17.7	0	4s	-4	36°	27°
55	Tmp	152	7.655	13:17:15	13:17:06.5	0	9s	-9	55°	27°
56	Tmp	154	8.215	13:18:26	13:18:18.3	0	8s	-8	54°	28°
57	Tmp	156	8.700	13:19:33	13:19:28.2	0	5s	-5	47°	30°
58	Tmp	159	9.724	13:21:50	13:21:43.4	0	7s	-7	49°	31°
59	Tmp	161	10.685	13:24:00	13:23:50.8	0	9s	-9	49°	30°
60	Tmp	165	0.331	13:25:58	13:26:02.8	0	5s	[+5]	60°	30°
61	Tmp	173	1.724	13:29:32	13:29:32.1	0	0s	0	4°	31°
62	Tmp	178	3.305	13:33:58	13:33:54.4	0	4s	-4	33°	29°
63	Tmp	190	0.441	13:47:33	13:47:33.8	0	1s	+1	18°	28°
64	Tmp	197	2.005	13:51:27	13:51:26.9	0	0s	0	3°	28°
65	Tmp	198	2.844	13:52:44	13:52:43.5	0	1s	-1	15°	28°
66	Tmp	199	3.855	13:54:38	13:54:37.2	0	1s	-1	16°	28°
67	Tmp	200	4.460	13:55:40	13:55:40.6	0	1s	+1	10°	28°
68	Tmp	206	0.699	14:14:31	14:14:30.1	0	1s	-1	31°	27°
69	Tmp	213	2.699	14:17:50	14:17:38.2	0	12s	-12	69°	31°
70	Tmp	214	3.519	14:19:07	14:19:04.2	0	3s	-3	49°	29°
71	Tmp	215	4.580	14:20:40	14:20:38.6	0	1s	-1	14°	29°
72	Tmp	216	5.423	14:21:46	14:21:44.9	0	1s	-1	12°	29°

Num	107	Pen	0	PCZ	9	Total PP	184	Col. Final	29°
-----	-----	-----	---	-----	---	----------	-----	------------	-----

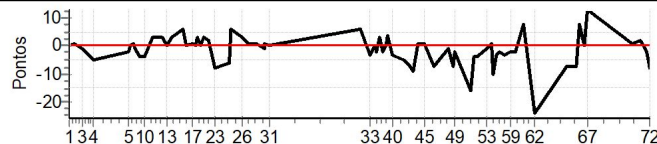




## PONTA GROSSA - PR - Mitsubishi MotorSports 2021

### Performance Individual

PC	Tp	Trc	DistPC	Ideal	Passagem	Pen	Erro	Pontos	NoPC	AtePC	PC	Tp	Trc	DistPC	Ideal	Passagem	Pen	Erro	Pontos	NoPC	AtePC										
<b>N</b>	<b>u</b>	<b>108</b>	108 / Nelio Kouji Onishi / Alessandra de Lara Onishi																												
			<b>Cat / NL / Largada</b>		TURISMO LIGHT / 108 / 10:08:00																										
			<b>m</b>									<b>32°</b>											Curitiba-PR	PAJERO TR4 FLEX 2.0 4X4 AT 5P							
PC	Tp	Trc	DistPC	Ideal	Passagem	Pen	Erro	Pontos	NoPC	AtePC	PC	Tp	Trc	DistPC	Ideal	Passagem	Pen	Erro	Pontos	NoPC	AtePC										
1	Tmp	3	1.807	10:22:36	10:22:36.1	0	0s	0	3°	3°	53	Tmp	148	6.210	13:15:01	13:14:59.7	0	1s	-1	11°	31°										
2	Tmp	3	3.512	10:24:53	10:24:54.4	0	1s	+1	26°	15°	54	Tmp	150	7.259	13:17:22	13:17:22.9	0	1s	+1	10°	29°										
3	Tmp	4	6.010	10:27:50	10:27:48.9	0	1s	-1	24°	15°	55	Tmp	152	7.655	13:18:15	13:18:04.8	0	10s	-10	57°	31°										
4	Tmp	5	9.724	10:32:18	10:32:13.1	0	5s	-5	54°	31°	56	Tmp	154	8.215	13:19:26	13:19:23.2	0	3s	-3	26°	31°										
5	Tmp	8	0.459	10:47:05	10:47:02.7	0	2s	-2	32°	38°	57	Tmp	156	8.700	13:20:33	13:20:30.6	0	2s	-2	23°	31°										
6	Tmp	8	0.939	10:47:53	10:47:52.7	0	0s	0	3°	31°	58	Tmp	159	9.724	13:22:50	13:22:46.8	0	3s	-3	27°	29°										
7	Tmp	10	1.616	10:49:01	10:49:02.2	0	1s	+1	26°	29°	59	Tmp	161	10.685	13:25:00	13:24:58.4	0	2s	-2	17°	27°										
8	Tmp	11	2.312	10:49:57	10:49:55.6	0	1s	-1	26°	28°	60	Tmp	165	0.331	13:26:58	13:26:56.0	0	2s	-2	42°	27°										
9	Tmp	14	3.503	10:51:49	10:51:44.9	0	4s	-4	52°	32°	61	Tmp	173	1.724	13:30:32	13:30:40.0	0	8s	[+8]	65°	29°										
10	Tmp	19	4.607	10:53:44	10:53:40.0	0	4s	-4	53°	36°	62	Tmp	178	3.305	13:34:58	13:34:33.6	0	24s	-24	73°	35°										
11	Tmp	22	6.125	10:57:04	10:57:07.2	0	3s	[+3]	32°	34°	63	Tmp	190	0.441	13:48:33	13:48:26.0	0	7s	-7	58°	35°										
12	Tmp	29	0.731	11:00:57	11:01:00.2	0	3s	+3	43°	34°	64	Tmp	197	2.005	13:52:27	13:52:20.3	0	7s	-7	55°	35°										
13	Tmp	30	2.102	11:03:04	11:03:03.8	0	0s	0	3°	33°	65	Tmp	198	2.844	13:53:44	13:53:51.7	0	8s	[+8]	58°	35°										
14	Tmp	32	3.427	11:05:16	11:05:18.8	0	3s	+3	47°	34°	66	Tmp	199	3.855	13:55:38	13:55:37.8	0	0s	0	2°	34°										
15	Tmp	38	0.675	11:09:32	11:09:38.2	0	6s	[+6]	55°	35°	67	Tmp	200	4.460	13:56:40	13:56:53.1	0	13s	[+13]	65°	34°										
16	Tmp	40	1.276	11:10:43	11:10:42.7	0	0s	0	3°	33°	68	Tmp	206	0.699	14:15:31	14:15:32.3	0	1s	+1	30°	33°										
17	Tmp	44	2.603	11:13:36	11:13:37.0	0	1s	+1	23°	33°	69	Tmp	213	2.699	14:18:50	14:18:52.1	0	2s	+2	37°	32°										
18	Tmp	46	3.211	11:14:41	11:14:41.4	0	0s	0	3°	32°	70	Tmp	214	3.519	14:20:07	14:20:07.1	0	0s	0	2°	31°										
19	Tmp	46	3.555	11:15:19	11:15:22.0	0	3s	+3	47°	32°	71	Tmp	215	4.580	14:21:40	14:21:38.2	0	2s	-2	35°	31°										
20	Tmp	47	4.201	11:16:36	11:16:36.1	0	0s	0	3°	30°	72	Tmp	216	5.423	14:22:46	14:22:37.8	0	8s	-8	58°	32°										
21	Tmp	51	4.843	11:18:12	11:18:15.4	0	3s	+3	32°	31°	<table border="1" style="width: 100%; border-collapse: collapse;"> <tr> <td style="background-color: yellow;">Num</td><td style="background-color: yellow;">108</td><td style="background-color: yellow;">Pen</td><td style="background-color: yellow;">0</td><td style="background-color: yellow;">PCZ</td><td style="background-color: yellow;">11</td><td style="background-color: yellow;">Total PP</td><td style="background-color: yellow;">207</td><td style="background-color: yellow;">Col. Final</td><td style="background-color: yellow;">32°</td> </tr> </table>											Num	108	Pen	0	PCZ	11	Total PP	207	Col. Final	32°
Num	108	Pen	0	PCZ	11	Total PP	207	Col. Final	32°																						
22	Tmp	54	5.924	11:20:16	11:20:18.1	0	2s	+2	23°	27°																					
23	Tmp	57	0.339	11:23:08	11:23:00.3	0	8s	-8	50°	33°																					
24	Tmp	59	1.444	11:28:35	11:28:28.9	0	6s	-6	51°	31°																					
25	Tmp	61	1.869	11:29:16	11:29:22.3	0	6s	[+6]	54°	29°																					
26	Tmp	68	5.034	11:34:00	11:34:02.7	0	3s	+3	37°	29°																					
27	Tmp	72	5.877	11:36:42	11:36:43.1	0	1s	+1	8°	24°																					
28	Tmp	75	0.252	11:40:05	11:40:06.3	0	1s	+1	19°	24°																					
29	Tmp	77	1.191	11:43:02	11:43:01.3	0	1s	-1	15°	24°																					
30	Tmp	78	1.375	11:43:26	11:43:26.9	0	1s	+1	13°	24°																					
31	Tmp	80	2.189	11:45:15	11:45:14.6	0	0s	0	4°	22°																					
32	Tmp	85	0.429	12:22:51	12:22:57.0	0	6s	[+6]	60°	22°																					
33	Tmp	91	2.020	12:26:58	12:26:54.9	0	3s	-3	29°	22°																					
34	Tmp	94	3.059	12:29:11	12:29:10.7	0	0s	0	3°	21°																					
35	Tmp	94	3.422	12:29:55	12:29:52.6	0	2s	-2	25°	21°																					
36	Tmp	95	3.984	12:30:59	12:31:02.1	0	3s	+3	42°	21°																					
37	Tmp	96	4.511	12:32:04	12:32:02.1	0	2s	-2	18°	19°																					
38	Tmp	98	5.135	12:33:33	12:33:33.0	0	0s	0	4°	19°																					
39	Tmp	101	5.534	12:34:35	12:34:39.4	0	4s	[+4]	43°	19°																					
40	Tmp	102	6.167	12:36:05	12:36:02.3	0	3s	-3	26°	17°																					
41	Tmp	108	0.434	12:41:07	12:41:02.4	0	5s	-5	58°	20°																					
42	Tmp	112	1.505	12:43:26	12:43:19.3	0	7s	-7	63°	22°																					
43	Tmp	114	2.077	12:44:55	12:44:45.8	0	9s	-9	67°	24°																					
44	Tmp	116	2.747	12:46:41	12:46:41.5	0	1s	+1	13°	23°																					
45	Tmp	118	3.807	12:49:48	12:49:49.4	0	1s	+1	12°	23°																					
46	Tmp	122	4.844	12:53:36	12:53:29.4	0	7s	-7	49°	25°																					
47	Tmp	129	0.195	12:59:09	12:59:07.6	0	1s	-1	16°	22°																					
48	Tmp	130	0.826	13:01:07	13:01:00.1	0	7s	-7	50°	24°																					
49	Tmp	131	1.282	13:02:22	13:02:19.9	0	2s	-2	21°	24°																					
50	Tmp	142	3.135	13:08:22	13:08:05.6	0	16s	-16	68°	29°																					
51	Tmp	144	3.942	13:10:02	13:09:58.5	0	4s	-4	43°	31°																					
52	Tmp	146	4.625	13:11:34	13:11:30.0	0	4s	-4	40°	31°																					





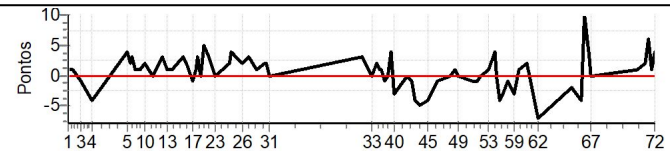
# PONTA GROSSA - PR - Mitsubishi MotorSports 2021

## Performance Individual

PC	Tp	Trc	DistPC	Ideal	Passagem	Pen	Erro	Pontos	NoPC	AtePC
<b>N</b> <b>u</b> <b>m</b>	<b>109</b>	109 / Jose Henrique Espaki / Eliane Benites								
		Cat / NL / Largada TURISMO LIGHT / 109 / 10:09:00								
		Campo Largo-PR PAJERO TR4 FLEX 2.0 4X4 MT 5P								
PC	Tp	Trc	DistPC	Ideal	Passagem	Pen	Erro	Pontos	NoPC	AtePC
1	Tmp	3	1.807	10:23:36	10:23:37.4	0	1s	+1	20°	18°
2	Tmp	3	3.512	10:25:53	10:25:54.4	0	1s	+1	25°	26°
3	Tmp	4	6.010	10:28:50	10:28:49.0	0	1s	-1	23°	25°
4	Tmp	5	9.724	10:33:18	10:33:14.4	0	4s	-4	47°	33°
5	Tmp	8	0.459	10:48:05	10:48:08.8	0	4s	[+4]	55°	32°
6	Tmp	8	0.939	10:48:53	10:48:54.9	0	2s	+2	37°	37°
7	Tmp	10	1.616	10:50:01	10:50:03.7	0	3s	+3	43°	36°
8	Tmp	11	2.312	10:50:57	10:50:58.4	0	1s	+1	25°	35°
9	Tmp	14	3.503	10:52:49	10:52:49.8	0	1s	+1	15°	34°
10	Tmp	19	4.607	10:54:44	10:54:45.7	0	2s	+2	33°	32°
11	Tmp	22	6.125	10:58:04	10:58:04.3	0	0s	0	3°	26°
12	Tmp	29	0.731	11:01:57	11:02:00.1	0	3s	+3	42°	31°
13	Tmp	30	2.102	11:04:04	11:04:05.3	0	1s	+1	16°	29°
14	Tmp	32	3.427	11:06:16	11:06:17.3	0	1s	+1	16°	29°
15	Tmp	38	0.675	11:10:32	11:10:34.7	0	3s	+3	46°	31°
16	Tmp	40	1.276	11:11:43	11:11:45.0	0	2s	+2	40°	31°
17	Tmp	44	2.603	11:14:36	11:14:35.0	0	1s	-1	22°	31°
18	Tmp	46	3.211	11:15:41	11:15:42.4	0	1s	+1	16°	29°
19	Tmp	46	3.555	11:16:19	11:16:21.6	0	3s	+3	46°	31°
20	Tmp	47	4.201	11:17:36	11:17:36.1	0	0s	0	2°	28°
21	Tmp	51	4.843	11:19:12	11:19:16.8	0	5s	[+5]	50°	29°
22	Tmp	54	5.924	11:21:16	11:21:19.1	0	3s	+3	38°	28°
23	Tmp	57	0.339	11:24:08	11:24:08.1	0	0s	0	2°	25°
24	Tmp	59	1.444	11:29:35	11:29:37.1	0	2s	+2	25°	23°
25	Tmp	61	1.869	11:30:16	11:30:20.1	0	4s	[+4]	45°	23°
26	Tmp	68	5.034	11:35:00	11:35:02.2	0	2s	+2	29°	23°
27	Tmp	72	5.877	11:37:42	11:37:45.0	0	3s	+3	24°	15°
28	Tmp	75	0.252	11:41:05	11:41:05.6	0	1s	+1	18°	15°
29	Tmp	77	1.191	11:44:02	11:44:04.3	0	2s	+2	32°	15°
30	Tmp	78	1.375	11:44:26	11:44:27.7	0	2s	+2	32°	16°
31	Tmp	80	2.189	11:46:15	11:46:15.4	0	0s	0	3°	16°
32	Tmp	85	0.429	12:23:51	12:23:54.1	0	3s	+3	46°	16°
33	Tmp	91	2.020	12:27:58	12:27:57.9	0	0s	0	2°	14°
34	Tmp	94	3.059	12:30:11	12:30:13.0	0	2s	+2	27°	15°
35	Tmp	94	3.422	12:30:55	12:30:55.7	0	1s	+1	10°	15°
36	Tmp	95	3.984	12:31:59	12:32:00.0	0	1s	+1	14°	15°
37	Tmp	96	4.511	12:33:04	12:33:03.3	0	1s	-1	6°	13°
38	Tmp	98	5.135	12:34:33	12:34:33.0	0	0s	0	3°	13°
39	Tmp	101	5.534	12:35:35	12:35:39.1	0	4s	[+4]	42°	12°
40	Tmp	102	6.167	12:37:05	12:37:02.4	0	3s	-3	25°	13°
41	Tmp	108	0.434	12:42:07	12:42:07.1	0	0s	0	4°	13°
42	Tmp	112	1.505	12:44:26	12:44:25.4	0	1s	-1	31°	13°
43	Tmp	114	2.077	12:45:55	12:45:50.7	0	4s	-4	42°	13°
44	Tmp	116	2.747	12:47:41	12:47:35.9	0	5s	-5	55°	13°
45	Tmp	118	3.807	12:50:48	12:50:43.9	0	4s	-4	42°	13°
46	Tmp	122	4.844	12:54:36	12:54:34.7	0	1s	-1	10°	13°
47	Tmp	129	0.195	13:00:09	13:00:08.6	0	0s	0	1°	13°
48	Tmp	130	0.826	13:02:07	13:02:08.2	0	1s	+1	7°	13°
49	Tmp	131	1.282	13:03:22	13:03:22.0	0	0s	0	1°	13°
50	Tmp	142	3.135	13:09:22	13:09:21.1	0	1s	-1	14°	13°
51	Tmp	144	3.942	13:11:02	13:11:00.9	0	1s	-1	13°	13°
52	Tmp	146	4.625	13:12:34	13:12:33.9	0	0s	0	2°	12°

PC	Tp	Trc	DistPC	Ideal	Passagem	Pen	Erro	Pontos	NoPC	AtePC
53	Tmp	148	6.210	13:16:01	13:16:02.2	0	1s	+1	10°	12°
54	Tmp	150	7.259	13:18:22	13:18:26.3	0	4s	[+4]	35°	11°
55	Tmp	152	7.655	13:19:15	13:19:15.4	0	0s	0	1°	10°
56	Tmp	154	8.215	13:20:26	13:20:21.9	0	4s	-4	34°	11°
57	Tmp	156	8.700	13:21:33	13:21:29.6	0	3s	-3	35°	12°
58	Tmp	159	9.724	13:23:50	13:23:48.6	0	1s	-1	9°	12°
59	Tmp	161	10.685	13:26:00	13:25:57.1	0	3s	-3	23°	12°
60	Tmp	165	0.331	13:27:58	13:27:58.6	0	1s	+1	24°	12°
61	Tmp	173	1.724	13:31:32	13:31:33.7	0	2s	+2	31°	12°
62	Tmp	178	3.305	13:35:58	13:35:51.2	0	7s	-7	45°	11°
63	Tmp	190	0.441	13:49:33	13:49:31.0	0	2s	-2	34°	12°
64	Tmp	197	2.005	13:53:27	13:53:23.3	0	4s	-4	38°	13°
65	Tmp	198	2.844	13:54:44	13:54:53.7	0	10s	[+10]	59°	14°
66	Tmp	199	3.855	13:56:38	13:56:41.3	0	3s	+3	46°	15°
67	Tmp	200	4.460	13:57:40	13:57:40.1	0	0s	0	5°	15°
68	Tmp	206	0.699	14:16:31	14:16:32.1	0	1s	+1	29°	14°
69	Tmp	213	2.699	14:19:50	14:19:52.4	0	2s	+2	36°	14°
70	Tmp	214	3.519	14:21:07	14:21:12.5	0	6s	[+6]	58°	14°
71	Tmp	215	4.580	14:22:40	14:22:41.1	0	1s	+1	13°	14°
72	Tmp	216	5.423	14:23:46	14:23:50.1	0	4s	[+4]	48°	14°

Num	109	Pen	0	PCZ	12	Total PP	110	Col. Final	14°
-----	-----	-----	---	-----	----	----------	-----	------------	-----





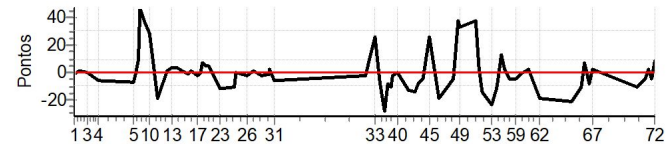
# PONTA GROSSA - PR - Mitsubishi MotorSports 2021

## Performance Individual

PC	Tp	Trc	DistPC	Ideal	Passagem	Pen	Erro	Pontos	NoPC	AtePC
<b>N</b> <b>u</b> <b>m</b>	<b>110</b>	110 / Plinio Sasaya / Sandra Sasaya								
		Cat / NL / Largada		TURISMO LIGHT / 110 / 10:10:00						
		Curitiba-PR			PAJERO DAKAR 3.5 FLEX					
PC	Tp	Trc	DistPC	Ideal	Passagem	Pen	Erro	Pontos	NoPC	AtePC
1	Tmp	3	1.807	10:24:36	10:24:35.5	0	1s	-1	19°	65°
2	Tmp	3	3.512	10:26:53	10:26:53.9	0	1s	+1	24°	25°
3	Tmp	4	6.010	10:29:50	10:29:49.6	0	0s	0	1°	10°
4	Tmp	5	9.724	10:34:18	10:34:12.2	0	6s	-6	59°	42°
5	Tmp	8	0.459	10:49:05	10:48:57.7	0	7s	-7	64°	52°
6	Tmp	8	0.939	10:49:53	10:49:51.0	0	2s	-2	36°	44°
7	Tmp	10	1.616	10:51:01	10:51:10.3	0	9s	+9	61°	42°
8	Tmp	11	2.312	10:51:57	10:52:44.0	0	47s	[+47]	72°	46°
9	Tmp	14	3.503	10:53:49	10:54:26.2	0	37s	[+37]	72°	59°
10	Tmp	19	4.607	10:55:44	10:56:12.0	0	28s	[+28]	71°	61°
11	Tmp	22	6.125	10:59:04	10:58:45.1	0	19s	-19	70°	62°
12	Tmp	29	0.731	11:02:57	11:02:58.4	0	1s	+1	17°	59°
13	Tmp	30	2.102	11:05:04	11:05:08.1	0	4s	+4	49°	58°
14	Tmp	32	3.427	11:07:16	11:07:19.8	0	4s	+4	53°	58°
15	Tmp	38	0.675	11:11:32	11:11:31.0	0	1s	-1	17°	57°
16	Tmp	40	1.276	11:12:43	11:12:44.3	0	1s	+1	23°	55°
17	Tmp	44	2.603	11:15:36	11:15:33.8	0	2s	-2	45°	52°
18	Tmp	46	3.211	11:16:41	11:16:41.3	0	0s	0	2°	52°
19	Tmp	46	3.555	11:17:19	11:17:26.4	0	7s	+7	66°	52°
20	Tmp	47	4.201	11:18:36	11:18:41.2	0	5s	+5	56°	53°
21	Tmp	51	4.843	11:20:12	11:20:16.9	0	5s	+5	49°	51°
22	Tmp	54	5.924	11:22:16	11:22:14.5	0	2s	-2	22°	50°
23	Tmp	57	0.339	11:25:08	11:24:56.5	0	12s	-12	60°	52°
24	Tmp	59	1.444	11:30:35	11:30:24.8	0	10s	-10	59°	51°
25	Tmp	61	1.869	11:31:16	11:31:16.2	0	0s	0	1°	51°
26	Tmp	68	5.034	11:36:00	11:35:58.4	0	2s	-2	28°	50°
27	Tmp	72	5.877	11:38:42	11:38:42.9	0	1s	+1	7°	48°
28	Tmp	75	0.252	11:42:05	11:42:02.7	0	2s	-2	33°	47°
29	Tmp	77	1.191	11:45:02	11:45:00.9	0	1s	-1	14°	47°
30	Tmp	78	1.375	11:45:26	11:45:28.4	0	2s	+2	31°	47°
31	Tmp	80	2.189	11:47:15	11:47:09.0	0	6s	-6	52°	45°
32	Tmp	85	0.429	12:24:51	12:24:49.3	0	2s	-2	40°	44°
33	Tmp	91	2.020	12:28:58	12:29:24.2	0	26s	[+26]	50°	48°
34	Tmp	94	3.059	12:31:11	12:31:04.1	0	7s	-7	47°	47°
35	Tmp	94	3.422	12:31:55	12:31:41.2	0	14s	-14	52°	47°
36	Tmp	95	3.984	12:32:59	12:32:31.2	0	28s	-28	59°	49°
37	Tmp	96	4.511	12:34:04	12:33:56.2	0	8s	-8	48°	47°
38	Tmp	98	5.135	12:35:33	12:35:21.6	0	11s	-11	55°	47°
39	Tmp	101	5.534	12:36:35	12:36:33.5	0	2s	-2	28°	46°
40	Tmp	102	6.167	12:38:05	12:38:05.4	0	0s	0	4°	45°
41	Tmp	108	0.434	12:43:07	12:42:54.4	0	13s	-13	70°	48°
42	Tmp	112	1.505	12:45:26	12:45:12.0	0	14s	-14	70°	49°
43	Tmp	114	2.077	12:46:55	12:46:46.8	0	8s	-8	64°	50°
44	Tmp	116	2.747	12:48:41	12:48:37.0	0	4s	-4	44°	49°
45	Tmp	118	3.807	12:51:48	12:52:13.6	0	26s	[+26]	69°	50°
46	Tmp	122	4.844	12:55:36	12:55:17.2	0	19s	-19	66°	50°
47	Tmp	129	0.195	13:01:09	13:01:05.0	0	4s	-4	48°	51°
48	Tmp	130	0.826	13:03:07	13:03:45.1	0	38s	[+38]	74°	52°
49	Tmp	131	1.282	13:04:22	13:04:54.8	0	33s	[+33]	73°	52°
50	Tmp	142	3.135	13:10:22	13:11:00.0	0	38s	[+38]	74°	53°
51	Tmp	144	3.942	13:12:02	13:12:05.9	0	4s	+4	42°	52°
52	Tmp	146	4.625	13:13:34	13:13:20.3	0	14s	-14	71°	53°

PC	Tp	Trc	DistPC	Ideal	Passagem	Pen	Erro	Pontos	NoPC	AtePC
53	Tmp	148	6.210	13:17:01	13:16:38.3	0	23s	-23	71°	53°
54	Tmp	150	7.259	13:19:22	13:19:09.6	0	12s	-12	63°	53°
55	Tmp	152	7.655	13:20:15	13:20:11.4	0	4s	-4	28°	52°
56	Tmp	154	8.215	13:21:26	13:21:38.7	0	13s	+13	62°	52°
57	Tmp	156	8.700	13:22:33	13:22:35.8	0	3s	+3	34°	52°
58	Tmp	159	9.724	13:24:50	13:24:45.8	0	4s	-4	36°	52°
59	Tmp	161	10.685	13:27:00	13:26:56.5	0	4s	-4	28°	52°
60	Tmp	165	0.331	13:28:58	13:28:56.7	0	1s	-1	23°	51°
61	Tmp	173	1.724	13:32:32	13:32:34.0	0	2s	+2	30°	52°
62	Tmp	178	3.305	13:36:58	13:36:38.7	0	19s	-19	69°	52°
63	Tmp	190	0.441	13:50:33	13:50:11.8	0	21s	-21	68°	52°
64	Tmp	197	2.005	13:54:27	13:54:16.9	0	10s	-10	58°	52°
65	Tmp	198	2.844	13:55:44	13:55:50.7	0	7s	+7	56°	52°
66	Tmp	199	3.855	13:57:38	13:57:29.6	0	8s	-8	58°	52°
67	Tmp	200	4.460	13:58:40	13:58:43.2	0	3s	+3	39°	52°
68	Tmp	206	0.699	14:17:31	14:17:21.0	0	10s	-10	70°	51°
69	Tmp	213	2.699	14:20:50	14:20:46.4	0	4s	-4	54°	51°
70	Tmp	214	3.519	14:22:07	14:22:09.6	0	3s	+3	48°	50°
71	Tmp	215	4.580	14:23:40	14:23:36.1	0	4s	-4	56°	50°
72	Tmp	216	5.423	14:24:46	14:24:54.1	0	8s	+8	57°	50°

Num	110	Pen	0	PCZ	4	Total PP	428	Col. Final	50°
-----	-----	-----	---	-----	---	----------	-----	------------	-----







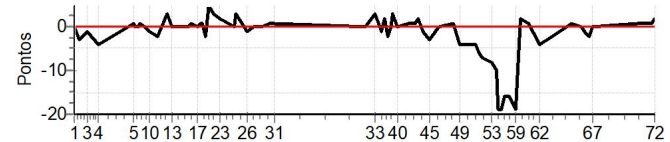
# PONTA GROSSA - PR - Mitsubishi MotorSports 2021

## Performance Individual

PC	Tp	Trc	DistPC	Ideal	Passagem	Pen	Erro	Pontos	NoPC	AtePC
N u m	111	111 / Rafael Evaristo da Cruz / Izabela Taiatella								
		Cat / NL / Largada		TURISMO LIGHT / 111 / 10:11:00						
		Curitiba-PR			PAJERO TR4 FLEX 2.0 4X4 AT 5P					
PC	Tp	Trc	DistPC	Ideal	Passagem	Pen	Erro	Pontos	NoPC	AtePC
1	Tmp	3	1.807	10:25:36	10:25:36.4	0	0s	0	2°	2°
2	Tmp	3	3.512	10:27:53	10:27:50.2	0	3s	-3	47°	50°
3	Tmp	4	6.010	10:30:50	10:30:48.9	0	1s	-1	22°	42°
4	Tmp	5	9.724	10:35:18	10:35:13.8	0	4s	-4	46°	47°
5	Tmp	8	0.459	10:50:05	10:50:06.2	0	1s	+1	18°	37°
6	Tmp	8	0.939	10:50:53	10:50:52.7	0	0s	0	2°	30°
7	Tmp	10	1.616	10:52:01	10:52:00.8	0	0s	0	4°	23°
8	Tmp	11	2.312	10:52:57	10:52:58.3	0	1s	+1	24°	24°
9	Tmp	14	3.503	10:54:49	10:54:49.0	0	0s	0	2°	20°
10	Tmp	19	4.607	10:56:44	10:56:43.4	0	1s	-1	17°	17°
11	Tmp	22	6.125	11:00:04	11:00:01.9	0	2s	-2	20°	19°
12	Tmp	29	0.731	11:03:57	11:04:00.1	0	3s	[+3]	41°	18°
13	Tmp	30	2.102	11:06:04	11:06:03.8	0	0s	0	2°	18°
14	Tmp	32	3.427	11:08:16	11:08:16.3	0	0s	0	1°	17°
15	Tmp	38	0.675	11:12:32	11:12:32.3	0	0s	0	1°	15°
16	Tmp	40	1.276	11:13:43	11:13:43.9	0	1s	+1	22°	15°
17	Tmp	44	2.603	11:16:36	11:16:36.4	0	0s	0	6°	14°
18	Tmp	46	3.211	11:17:41	11:17:41.5	0	1s	+1	15°	14°
19	Tmp	46	3.555	11:18:19	11:18:20.0	0	1s	+1	20°	15°
20	Tmp	47	4.201	11:19:36	11:19:33.8	0	2s	-2	32°	16°
21	Tmp	51	4.843	11:21:12	11:21:16.9	0	5s	[+5]	48°	16°
22	Tmp	54	5.924	11:23:16	11:23:19.4	0	3s	[+3]	37°	16°
23	Tmp	57	0.339	11:26:08	11:26:10.1	0	2s	[+2]	19°	14°
24	Tmp	59	1.444	11:31:35	11:31:35.4	0	0s	0	2°	13°
25	Tmp	61	1.869	11:32:16	11:32:19.2	0	3s	[+3]	38°	15°
26	Tmp	68	5.034	11:37:00	11:36:59.5	0	1s	-1	14°	15°
27	Tmp	72	5.877	11:39:42	11:39:41.7	0	0s	0	4°	11°
28	Tmp	75	0.252	11:43:05	11:43:05.1	0	0s	0	3°	9°
29	Tmp	77	1.191	11:46:02	11:46:03.4	0	1s	+1	13°	9°
30	Tmp	78	1.375	11:46:26	11:46:27.1	0	1s	+1	12°	9°
31	Tmp	80	2.189	11:48:15	11:48:16.4	0	1s	+1	17°	8°
32	Tmp	85	0.429	12:25:51	12:25:50.6	0	0s	0	4°	8°
33	Tmp	91	2.020	12:29:58	12:30:01.2	0	3s	[+3]	28°	8°
34	Tmp	94	3.059	12:32:11	12:32:11.4	0	0s	0	2°	8°
35	Tmp	94	3.422	12:32:55	12:32:53.9	0	1s	-1	9°	8°
36	Tmp	95	3.984	12:33:59	12:34:01.1	0	2s	[+2]	29°	8°
37	Tmp	96	4.511	12:35:04	12:35:02.3	0	2s	-2	17°	8°
38	Tmp	98	5.135	12:36:33	12:36:33.0	0	0s	0	2°	8°
39	Tmp	101	5.534	12:37:35	12:37:38.0	0	3s	[+3]	38°	8°
40	Tmp	102	6.167	12:39:05	12:39:04.6	0	0s	0	3°	7°
41	Tmp	108	0.434	12:44:07	12:44:08.4	0	1s	+1	16°	7°
42	Tmp	112	1.505	12:46:26	12:46:27.3	0	1s	+1	30°	7°
43	Tmp	114	2.077	12:47:55	12:47:56.7	0	2s	+2	24°	7°
44	Tmp	116	2.747	12:49:41	12:49:40.1	0	1s	-1	12°	6°
45	Tmp	118	3.807	12:52:48	12:52:45.1	0	3s	-3	31°	6°
46	Tmp	122	4.844	12:56:36	12:56:36.0	0	0s	0	2°	6°
47	Tmp	129	0.195	13:02:09	13:02:10.3	0	1s	+1	15°	6°
48	Tmp	130	0.826	13:04:07	13:04:04.3	0	3s	-3	28°	6°
49	Tmp	131	1.282	13:05:22	13:05:17.7	0	4s	-4	45°	8°
50	Tmp	142	3.135	13:11:22	13:11:18.0	0	4s	-4	42°	8°
51	Tmp	144	3.942	13:13:02	13:12:56.4	0	6s	-6	55°	9°
52	Tmp	146	4.625	13:14:34	13:14:27.5	0	7s	-7	57°	9°

PC	Tp	Trc	DistPC	Ideal	Passagem	Pen	Erro	Pontos	NoPC	AtePC
53	Tmp	148	6.210	13:18:01	13:17:52.7	0	8s	-8	57°	11°
54	Tmp	150	7.259	13:20:22	13:20:11.8	0	10s	-10	59°	13°
55	Tmp	152	7.655	13:21:15	13:20:56.4	0	19s	-19	68°	17°
56	Tmp	154	8.215	13:22:26	13:22:06.7	0	19s	-19	68°	22°
57	Tmp	156	8.700	13:23:33	13:23:16.6	0	16s	-16	63°	25°
58	Tmp	159	9.724	13:25:50	13:25:34.5	0	16s	-16	63°	30°
59	Tmp	161	10.685	13:28:00	13:27:40.8	0	19s	-19	60°	31°
60	Tmp	165	0.331	13:29:58	13:30:00.2	0	2s	+2	41°	32°
61	Tmp	173	1.724	13:33:32	13:33:33.4	0	1s	+1	14°	34°
62	Tmp	178	3.305	13:37:58	13:37:53.7	0	4s	-4	32°	33°
63	Tmp	190	0.441	13:51:33	13:51:34.4	0	1s	+1	17°	32°
64	Tmp	197	2.005	13:55:27	13:55:27.1	0	0s	0	2°	32°
65	Tmp	198	2.844	13:56:44	13:56:43.4	0	1s	-1	14°	32°
66	Tmp	199	3.855	13:58:38	13:58:35.9	0	2s	-2	31°	32°
67	Tmp	200	4.460	13:59:40	13:59:39.6	0	0s	0	4°	32°
68	Tmp	206	0.699	14:18:31	14:18:32.3	0	1s	+1	28°	30°
69	Tmp	213	2.699	14:21:50	14:21:51.1	0	1s	+1	19°	29°
70	Tmp	214	3.519	14:23:07	14:23:08.1	0	1s	+1	17°	28°
71	Tmp	215	4.580	14:24:40	14:24:41.2	0	1s	+1	12°	28°
72	Tmp	216	5.423	14:25:46	14:25:47.6	0	2s	+2	29°	28°

Num	111	Pen	0	PCZ	18	Total PP	182	Col. Final	28°
-----	-----	-----	---	-----	----	----------	-----	------------	-----





# PONTA GROSSA - PR - Mitsubishi MotorSports 2021

## Performance Individual

PC	Tp	Trc	DistPC	Ideal	Passagem	Pen	Erro	Pontos	NoPC	AtePC	PC	Tp	Trc	DistPC	Ideal	Passagem	Pen	Erro	Pontos	NoPC	AtePC										
<b>N</b> <b>u</b> <b>m</b>	<b>112</b>	112 / Alexandre Miranda Magalhaes / Isys Rociques Curcio																													
		Cat / NL / Largada		TURISMO LIGHT / 112 / 10:12:00																											
		Campina Grande do Sul-PR										L200 TRITON 3.2 DIESEL MT/GLS																			
1	Tmp	3	1.807	10:26:36	10:26:33.8	0	2s	-2	40°	69°	53	Tmp	148	6.210	13:19:01	13:18:55.5	0	6s	-6	52°	43°										
2	Tmp	3	3.512	10:28:53	10:28:57.1	0	4s	+4	56°	46°	54	Tmp	150	7.259	13:21:22	13:21:14.6	0	7s	-7	50°	43°										
3	Tmp	4	6.010	10:31:50	10:31:53.7	0	4s	+4	54°	53°	55	Tmp	152	7.655	13:22:15	13:22:06.1	0	9s	-9	54°	44°										
4	Tmp	5	9.724	10:36:18	10:36:19.4	0	1s	+1	9°	44°	56	Tmp	154	8.215	13:23:26	13:23:23.9	0	2s	-2	22°	43°										
5	Tmp	8	0.459	10:51:05	10:51:08.2	0	3s	+3	43°	44°	57	Tmp	156	8.700	13:24:33	13:24:22.6	0	10s	-10	57°	43°										
6	Tmp	8	0.939	10:51:53	10:54:00.4	0	2m07s	[+127]	76°	43°	58	Tmp	159	9.724	13:26:50	13:26:46.5	0	4s	-4	35°	42°										
7	Tmp	10	1.616	10:53:01	10:55:09.1	0	2m08s	[+128]	76°	69°	59	Tmp	161	10.685	13:29:00	13:28:47.3	0	13s	-13	54°	41°										
8	Tmp	11	2.312	10:53:57	10:56:03.3	0	2m06s	[+126]	76°	75°	60	Tmp	165	0.331	13:30:58	13:31:05.3	0	7s	+7	63°	41°										
9	Tmp	14	3.503	10:55:49	10:57:40.6	0	1m52s	[+112]	76°	75°	61	Tmp	173	1.724	13:34:32	13:34:26.5	0	6s	-6	60°	43°										
10	Tmp	19	4.607	10:57:44	10:59:16.2	0	1m32s	[+92]	76°	75°	62	Tmp	178	3.305	13:38:58	13:38:54.1	0	4s	-4	31°	42°										
11	Tmp	22	6.125	11:01:04	11:01:44.0	0	40s	[+40]	74°	75°	63	Tmp	190	0.441	13:52:33	13:52:34.2	0	1s	+1	16°	42°										
12	Tmp	29	0.731	11:04:57	11:05:02.5	0	6s	+6	58°	75°	64	Tmp	197	2.005	13:56:27	13:56:08.9	0	18s	-18	66°	46°										
13	Tmp	30	2.102	11:07:04	11:07:07.1	0	3s	+3	44°	75°	65	Tmp	198	2.844	13:57:44	13:57:30.7	0	13s	-13	61°	46°										
14	Tmp	32	3.427	11:09:16	11:09:10.2	0	6s	-6	61°	74°	66	Tmp	199	3.855	13:59:38	13:59:19.5	0	19s	-19	68°	46°										
15	Tmp	38	0.675	11:13:32	11:13:39.2	0	7s	[+7]	60°	74°	67	Tmp	200	4.460	14:00:40	14:00:47.3	0	7s	+7	56°	46°										
16	Tmp	40	1.276	11:14:43	11:14:42.5	0	1s	-1	21°	74°	68	Tmp	206	0.699	14:19:31	14:19:31.6	0	1s	+1	27°	45°										
17	Tmp	44	2.603	11:17:36	11:17:36.1	0	0s	0	5°	74°	69	Tmp	213	2.699	14:22:50	14:22:47.2	0	3s	-3	44°	45°										
18	Tmp	46	3.211	11:18:41	11:18:43.9	0	3s	+3	48°	74°	70	Tmp	214	3.519	14:24:07	14:24:04.5	0	3s	-3	47°	44°										
19	Tmp	46	3.555	11:19:19	11:19:18.6	0	0s	0	2°	73°	71	Tmp	215	4.580	14:25:40	14:25:38.4	0	2s	-2	34°	45°										
20	Tmp	47	4.201	11:20:36	11:20:29.0	0	7s	-7	62°	73°	72	Tmp	216	5.423	14:26:46	14:26:44.1	0	2s	-2	28°	45°										
21	Tmp	51	4.843	11:22:12	11:22:12.2	0	0s	0	3°	70°	<table border="1"> <tr> <td>Num</td><td>112</td><td>Pen</td><td>0</td><td>PCZ</td><td>5</td><td>Total PP</td><td>308</td><td>Col. Final</td><td>45°</td> </tr> </table>											Num	112	Pen	0	PCZ	5	Total PP	308	Col. Final	45°
Num	112	Pen	0	PCZ	5	Total PP	308	Col. Final	45°																						
22	Tmp	54	5.924	11:24:16	11:24:16.2	0	0s	0	2°	70°																					
23	Tmp	57	0.339	11:27:08	11:27:04.4	0	4s	-4	31°	69°																					
24	Tmp	59	1.444	11:32:35	11:32:37.2	0	2s	+2	24°	69°																					
25	Tmp	61	1.869	11:33:16	11:33:18.3	0	2s	+2	24°	69°																					
26	Tmp	68	5.034	11:38:00	11:37:56.0	0	4s	-4	44°	69°																					
27	Tmp	72	5.877	11:40:42	11:39:57.0	0	45s	-45	59°	68°																					
28	Tmp	75	0.252	11:44:05	11:44:03.2	0	2s	-2	32°	67°																					
29	Tmp	77	1.191	11:47:02	11:46:59.9	0	2s	-2	31°	66°																					
30	Tmp	78	1.375	11:47:26	11:47:23.6	0	2s	-2	30°	65°																					
31	Tmp	80	2.189	11:49:15	11:49:10.2	0	5s	-5	45°	60°																					
32	Tmp	85	0.429	12:26:51	12:26:52.4	0	1s	+1	16°	59°																					
33	Tmp	91	2.020	12:30:58	12:30:57.9	0	0s	0	1°	58°																					
34	Tmp	94	3.059	12:33:11	12:33:08.3	0	3s	-3	34°	57°																					
35	Tmp	94	3.422	12:33:55	12:34:01.8	0	7s	+7	46°	55°																					
36	Tmp	95	3.984	12:34:59	12:34:58.0	0	1s	-1	13°	55°																					
37	Tmp	96	4.511	12:36:04	12:35:59.7	0	4s	-4	39°	54°																					
38	Tmp	98	5.135	12:37:33	12:37:32.1	0	1s	-1	15°	52°																					
39	Tmp	101	5.534	12:38:35	12:38:34.4	0	1s	-1	14°	51°																					
40	Tmp	102	6.167	12:40:05	12:40:01.8	0	3s	-3	24°	51°																					
41	Tmp	108	0.434	12:45:07	12:45:05.9	0	1s	-1	15°	46°																					
42	Tmp	112	1.505	12:47:26	12:47:27.3	0	1s	+1	29°	46°																					
43	Tmp	114	2.077	12:48:55	12:48:53.2	0	2s	-2	23°	46°																					
44	Tmp	116	2.747	12:50:41	12:50:36.2	0	5s	-5	54°	45°																					
45	Tmp	118	3.807	12:53:48	12:53:45.0	0	3s	-3	30°	44°																					
46	Tmp	122	4.844	12:57:36	12:57:33.4	0	3s	-3	27°	44°																					
47	Tmp	129	0.195	13:03:09	13:03:16.8	0	8s	[+8]	61°	46°																					
48	Tmp	130	0.826	13:05:07	13:05:02.7	0	4s	-4	35°	46°																					
49	Tmp	131	1.282	13:06:22	13:06:17.2	0	5s	-5	53°	46°																					
50	Tmp	142	3.135	13:12:22	13:12:28.2	0	6s	+6	58°	47°																					
51	Tmp	144	3.942	13:14:02	13:14:07.6	0	6s	+6	54°	42°																					
52	Tmp	146	4.625	13:15:34	13:15:40.2	0	6s	+6	54°	43°																					





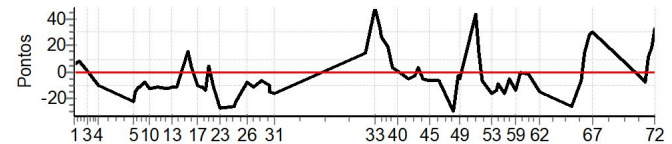
# PONTA GROSSA - PR - Mitsubishi MotorSports 2021

## Performance Individual

PC	Tp	Trc	DistPC	Ideal	Passagem	Pen	Erro	Pontos	NoPC	AtePC
<b>N</b> <b>u</b> <b>m</b>	<b>113</b>	113 / Fabio Manjurma Pereira / Thiago Manjurma Pereira								
		Cat / NL / Largada		TURISMO LIGHT / 113 / 10:13:00						
		Curitiba-PR				ASX 2.0 AWD CVT				
PC	Tp	Trc	DistPC	Ideal	Passagem	Pen	Erro	Pontos	NoPC	AtePC
1	Tmp	3	1.807	10:27:36	10:27:42.2	0	6s	+6	52°	44°
2	Tmp	3	3.512	10:29:53	10:30:01.0	0	8s	+8	63°	60°
3	Tmp	4	6.010	10:32:50	10:32:51.4	0	1s	+1	21°	56°
4	Tmp	5	9.724	10:37:18	10:37:08.4	0	10s	-10	64°	59°
5	Tmp	8	0.459	10:52:05	10:51:42.9	0	22s	-22	74°	65°
6	Tmp	8	0.939	10:52:53	10:52:38.2	0	15s	-15	67°	64°
7	Tmp	10	1.616	10:54:01	10:53:50.5	0	11s	-11	66°	61°
8	Tmp	11	2.312	10:54:57	10:54:46.4	0	11s	-11	62°	60°
9	Tmp	14	3.503	10:56:49	10:56:41.3	0	8s	-8	63°	62°
10	Tmp	19	4.607	10:58:44	10:58:31.1	0	13s	-13	67°	62°
11	Tmp	22	6.125	11:02:04	11:01:52.4	0	12s	-12	66°	65°
12	Tmp	29	0.731	11:05:57	11:05:43.6	0	13s	-13	66°	65°
13	Tmp	30	2.102	11:08:04	11:07:53.1	0	11s	-11	67°	65°
14	Tmp	32	3.427	11:10:16	11:10:04.2	0	12s	-12	69°	65°
15	Tmp	38	0.675	11:14:32	11:14:48.3	0	16s	+16	69°	65°
16	Tmp	40	1.276	11:15:43	11:15:48.1	0	5s	+5	58°	65°
17	Tmp	44	2.603	11:18:36	11:18:26.4	0	10s	-10	69°	65°
18	Tmp	46	3.211	11:19:41	11:19:29.4	0	12s	-12	72°	64°
19	Tmp	46	3.555	11:20:19	11:20:08.3	0	11s	-11	70°	65°
20	Tmp	47	4.201	11:21:36	11:21:22.3	0	14s	-14	71°	65°
21	Tmp	51	4.843	11:23:12	11:23:16.2	0	4s	+4	43°	66°
22	Tmp	54	5.924	11:25:16	11:25:05.4	0	11s	-11	69°	67°
23	Tmp	57	0.339	11:28:08	11:27:40.8	0	27s	-27	74°	67°
24	Tmp	59	1.444	11:33:35	11:33:09.4	0	26s	-26	70°	67°
25	Tmp	61	1.869	11:34:16	11:33:53.9	0	22s	-22	72°	68°
26	Tmp	68	5.034	11:39:00	11:38:52.0	0	8s	-8	59°	68°
27	Tmp	72	5.877	11:41:42	11:41:30.0	0	12s	-12	41°	66°
28	Tmp	75	0.252	11:45:05	11:44:58.4	0	7s	-7	59°	64°
29	Tmp	77	1.191	11:48:02	11:47:51.8	0	10s	-10	57°	64°
30	Tmp	78	1.375	11:48:26	11:48:11.3	0	15s	-15	63°	64°
31	Tmp	80	2.189	11:50:15	11:49:58.5	0	17s	-17	66°	65°
32	Tmp	85	0.429	12:27:51	12:28:06.1	0	15s	+15	69°	63°
33	Tmp	91	2.020	12:31:58	12:32:46.6	0	49s	[+49]	58°	63°
34	Tmp	94	3.059	12:34:11	12:34:45.1	0	34s	[+34]	58°	63°
35	Tmp	94	3.422	12:34:55	12:35:22.3	0	27s	[+27]	57°	64°
36	Tmp	95	3.984	12:35:59	12:36:22.1	0	23s	[+23]	57°	64°
37	Tmp	96	4.511	12:37:04	12:37:23.4	0	19s	+19	55°	62°
38	Tmp	98	5.135	12:38:33	12:38:41.4	0	8s	+8	53°	61°
39	Tmp	101	5.534	12:39:35	12:39:38.3	0	3s	+3	37°	59°
40	Tmp	102	6.167	12:41:05	12:41:06.0	0	1s	+1	10°	58°
41	Tmp	108	0.434	12:46:07	12:46:01.8	0	5s	-5	57°	60°
42	Tmp	112	1.505	12:48:26	12:48:23.0	0	3s	-3	51°	59°
43	Tmp	114	2.077	12:49:55	12:49:58.2	0	3s	+3	32°	60°
44	Tmp	116	2.747	12:51:41	12:51:36.4	0	5s	-5	53°	60°
45	Tmp	118	3.807	12:54:48	12:54:40.9	0	7s	-7	57°	60°
46	Tmp	122	4.844	12:58:36	12:58:29.8	0	6s	-6	44°	59°
47	Tmp	129	0.195	13:04:09	13:03:38.8	0	30s	-30	73°	64°
48	Tmp	130	0.826	13:06:07	13:06:04.2	0	3s	-3	27°	63°
49	Tmp	131	1.282	13:07:22	13:07:17.5	0	5s	-5	52°	63°
50	Tmp	142	3.135	13:13:22	13:14:06.3	0	44s	[+44]	76°	63°
51	Tmp	144	3.942	13:15:02	13:15:16.9	0	15s	+15	70°	64°
52	Tmp	146	4.625	13:16:34	13:16:26.9	0	7s	-7	56°	65°

PC	Tp	Trc	DistPC	Ideal	Passagem	Pen	Erro	Pontos	NoPC	AtePC
53	Tmp	148	6.210	13:20:01	13:19:43.6	0	17s	-17	69°	65°
54	Tmp	150	7.259	13:22:22	13:22:08.2	0	14s	-14	67°	64°
55	Tmp	152	7.655	13:23:15	13:23:06.2	0	9s	-9	53°	63°
56	Tmp	154	8.215	13:24:26	13:24:13.2	0	13s	-13	61°	63°
57	Tmp	156	8.700	13:25:33	13:25:16.6	0	16s	-16	62°	62°
58	Tmp	159	9.724	13:27:50	13:27:44.8	0	5s	-5	41°	62°
59	Tmp	161	10.685	13:30:00	13:29:46.5	0	14s	-14	56°	62°
60	Tmp	165	0.331	13:31:58	13:31:57.6	0	0s	0	2°	62°
61	Tmp	173	1.724	13:35:32	13:35:30.2	0	2s	-2	29°	63°
62	Tmp	178	3.305	13:39:58	13:39:42.6	0	15s	-15	63°	63°
63	Tmp	190	0.441	13:53:33	13:53:06.8	0	26s	-26	70°	63°
64	Tmp	197	2.005	13:57:27	13:57:20.8	0	6s	-6	49°	63°
65	Tmp	198	2.844	13:58:44	13:58:58.2	0	14s	+14	62°	63°
66	Tmp	199	3.855	14:00:38	14:01:06.3	0	28s	[+28]	71°	63°
67	Tmp	200	4.460	14:01:40	14:02:10.1	0	30s	[+30]	71°	63°
68	Tmp	206	0.699	14:20:31	14:20:29.0	0	2s	-2	54°	62°
69	Tmp	213	2.699	14:23:50	14:23:42.3	0	8s	-8	64°	62°
70	Tmp	214	3.519	14:25:07	14:25:19.1	0	12s	+12	68°	61°
71	Tmp	215	4.580	14:26:40	14:26:57.6	0	18s	+18	72°	61°
72	Tmp	216	5.423	14:27:46	14:28:19.2	0	33s	[+33]	74°	61°

Num	113	Pen	0	PCZ	1	Total PP	706	Col. Final	61°
-----	-----	-----	---	-----	---	----------	-----	------------	-----





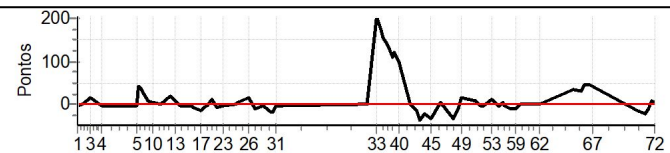
# PONTA GROSSA - PR - Mitsubishi MotorSports 2021

## Performance Individual

PC	Tp	Trc	DistPC	Ideal	Passagem	Pen	Erro	Pontos	NoPC	AtePC
N u m	114	114 / Thiago Domingos Pedron E Silva / Vitor Domingos Pedron E Silva								
		Cat / NL / Largada		TURISMO LIGHT / 114 / 10:14:00						
		Curitiba-PR			PAJERO TR4 FLEX 2.0 4X4 AT					
PC	Tp	Trc	DistPC	Ideal	Passagem	Pen	Erro	Pontos	NoPC	AtePC
1	Tmp	3	1.807	10:28:36	10:28:34.8	0	1s	-1	18°	64°
2	Tmp	3	3.512	10:30:53	10:30:55.3	0	2s	+2	39°	35°
3	Tmp	4	6.010	10:33:50	10:34:04.9	0	15s	+15	69°	41°
4	Tmp	5	9.724	10:38:18	10:38:14.3	0	4s	-4	45°	46°
5	Tmp	8	0.459	10:53:05	10:53:01.4	0	4s	-4	54°	48°
6	Tmp	8	0.939	10:53:53	10:54:36.9	0	44s	+44	72°	57°
7	Tmp	10	1.616	10:55:01	10:55:37.3	0	36s	+36	71°	60°
8	Tmp	11	2.312	10:55:57	10:56:26.1	0	29s	+29	69°	64°
9	Tmp	14	3.503	10:57:49	10:57:58.8	0	10s	+10	65°	64°
10	Tmp	19	4.607	10:59:44	10:59:50.2	0	6s	+6	59°	64°
11	Tmp	22	6.125	11:03:04	11:03:03.6	0	0s	0	2°	60°
12	Tmp	29	0.731	11:06:57	11:07:17.8	0	21s	+21	72°	63°
13	Tmp	30	2.102	11:09:04	11:09:13.5	0	10s	+10	62°	63°
14	Tmp	32	3.427	11:11:16	11:11:14.8	0	1s	-1	15°	62°
15	Tmp	38	0.675	11:15:32	11:15:30.1	0	2s	-2	39°	61°
16	Tmp	40	1.276	11:16:43	11:16:36.4	0	7s	-7	62°	61°
17	Tmp	44	2.603	11:19:36	11:19:20.8	0	15s	-15	71°	62°
18	Tmp	46	3.211	11:20:41	11:20:31.0	0	10s	-10	70°	62°
19	Tmp	46	3.555	11:21:19	11:21:13.3	0	6s	-6	65°	62°
20	Tmp	47	4.201	11:22:36	11:22:33.6	0	2s	-2	31°	62°
21	Tmp	51	4.843	11:24:12	11:24:25.7	0	14s	+14	71°	62°
22	Tmp	54	5.924	11:26:16	11:26:10.9	0	5s	-5	54°	61°
23	Tmp	57	0.339	11:29:08	11:29:06.2	0	2s	-2	18°	60°
24	Tmp	59	1.444	11:34:35	11:34:35.0	0	0s	0	1°	60°
25	Tmp	61	1.869	11:35:16	11:35:20.5	0	5s	+5	49°	59°
26	Tmp	68	5.034	11:40:00	11:40:15.9	0	16s	+16	71°	59°
27	Tmp	72	5.877	11:42:42	11:42:32.0	0	10s	-10	36°	57°
28	Tmp	75	0.252	11:46:05	11:46:03.0	0	2s	-2	31°	55°
29	Tmp	77	1.191	11:49:02	11:48:43.0	0	19s	-19	66°	56°
30	Tmp	78	1.375	11:49:26	11:49:09.2	0	17s	-17	67°	57°
31	Tmp	80	2.189	11:51:15	11:51:12.6	0	2s	-2	31°	56°
32	Tmp	85	0.429	12:28:51	12:28:53.6	0	3s	+3	45°	55°
33	Tmp	91	2.020	12:32:58	12:36:21.7	0	3m24s	[+204]	77°	55°
34	Tmp	94	3.059	12:35:11	12:37:59.6	0	2m49s	[+169]	75°	55°
35	Tmp	94	3.422	12:35:55	12:38:29.0	0	2m34s	[+154]	75°	57°
36	Tmp	95	3.984	12:36:59	12:39:22.4	0	2m23s	[+143]	74°	58°
37	Tmp	96	4.511	12:38:04	12:40:11.7	0	2m08s	[+128]	74°	65°
38	Tmp	98	5.135	12:39:33	12:41:23.0	0	1m50s	[+110]	74°	66°
39	Tmp	101	5.534	12:40:35	12:42:36.1	0	2m01s	[+121]	76°	68°
40	Tmp	102	6.167	12:42:05	12:43:43.8	0	1m39s	[+99]	75°	68°
41	Tmp	108	0.434	12:47:07	12:47:06.8	0	0s	0	3°	69°
42	Tmp	112	1.505	12:49:26	12:49:14.3	0	12s	-12	68°	69°
43	Tmp	114	2.077	12:50:55	12:50:18.6	0	36s	-36	74°	69°
44	Tmp	116	2.747	12:52:41	12:52:18.8	0	22s	-22	72°	69°
45	Tmp	118	3.807	12:55:48	12:55:16.6	0	31s	-31	70°	68°
46	Tmp	122	4.844	12:59:36	12:59:42.4	0	6s	+6	43°	68°
47	Tmp	129	0.195	13:05:09	13:04:37.6	0	31s	-31	74°	68°
48	Tmp	130	0.826	13:07:07	13:06:57.8	0	9s	-9	56°	68°
49	Tmp	131	1.282	13:08:22	13:08:37.9	0	16s	+16	68°	68°
50	Tmp	142	3.135	13:14:22	13:14:30.2	0	8s	+8	62°	68°
51	Tmp	144	3.942	13:16:02	13:15:59.3	0	3s	-3	34°	68°
52	Tmp	146	4.625	13:17:34	13:17:30.8	0	3s	-3	33°	68°

PC	Tp	Trc	DistPC	Ideal	Passagem	Pen	Erro	Pontos	NoPC	AtePC
53	Tmp	148	6.210	13:21:01	13:21:12.7	0	12s	+12	65°	68°
54	Tmp	150	7.259	13:23:22	13:23:21.2	0	1s	-1	9°	67°
55	Tmp	152	7.655	13:24:15	13:24:13.3	0	2s	-2	14°	67°
56	Tmp	154	8.215	13:25:26	13:25:33.0	0	7s	+7	51°	67°
57	Tmp	156	8.700	13:26:33	13:26:28.6	0	4s	-4	42°	67°
58	Tmp	159	9.724	13:28:50	13:28:38.7	0	11s	-11	57°	67°
59	Tmp	161	10.685	13:31:00	13:30:50.5	0	10s	-10	51°	65°
60	Tmp	165	0.331	13:32:58	13:32:59.1	0	1s	+1	22°	65°
61	Tmp	173	1.724	13:36:32	13:36:31.9	0	0s	0	3°	64°
62	Tmp	178	3.305	13:40:58	13:40:59.4	0	1s	+1	3°	64°
63	Tmp	190	0.441	13:54:33	13:55:09.3	0	36s	+36	73°	64°
64	Tmp	197	2.005	13:58:27	13:58:59.6	0	33s	+33	72°	64°
65	Tmp	198	2.844	13:59:44	14:00:30.2	0	46s	+46	75°	64°
66	Tmp	199	3.855	14:01:38	14:02:25.6	0	48s	+48	74°	66°
67	Tmp	200	4.460	14:02:40	14:03:23.7	0	44s	+44	74°	66°
68	Tmp	206	0.699	14:21:31	14:21:17.6	0	13s	-13	72°	66°
69	Tmp	213	2.699	14:24:50	14:24:28.2	0	22s	-22	73°	66°
70	Tmp	214	3.519	14:26:07	14:25:58.7	0	8s	-8	61°	66°
71	Tmp	215	4.580	14:27:40	14:27:49.5	0	10s	+10	67°	65°
72	Tmp	216	5.423	14:28:46	14:28:52.8	0	7s	+7	55°	64°

Num	114	Pen	0	PCZ	4	Total PP	813	Col. Final	64°
-----	-----	-----	---	-----	---	----------	-----	------------	-----





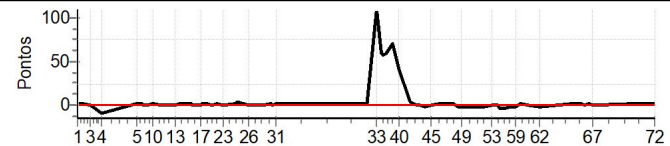
# PONTA GROSSA - PR - Mitsubishi MotorSports 2021

## Performance Individual

PC	Tp	Trc	DistPC	Ideal	Passagem	Pen	Erro	Pontos	NoPC	AtePC
<b>N</b> <b>u</b> <b>m</b>	<b>115</b>	115 / Marcos Capuzzo / Marco de Sousa Fuliotti								
		Cat / NL / Largada		TURISMO LIGHT / 115 / 10:15:00						
		Curitiba-PR			PAJERO TR4 FLEX 2.0 4X4 MT 5P					
PC	Tp	Trc	DistPC	Ideal	Passagem	Pen	Erro	Pontos	NoPC	AtePC
1	Tmp	3	1.807	10:29:36	10:29:37.7	0	2s	+2	39°	34°
2	Tmp	3	3.512	10:31:53	10:31:54.3	0	1s	+1	23°	31°
3	Tmp	4	6.010	10:34:50	10:34:49.5	0	1s	-1	20°	28°
4	Tmp	5	9.724	10:39:18	10:39:08.2	0	10s	-10	63°	55°
5	Tmp	8	0.459	10:54:05	10:54:05.9	0	1s	+1	17°	50°
6	Tmp	8	0.939	10:54:53	10:54:54.3	0	1s	+1	20°	42°
7	Tmp	10	1.616	10:56:01	10:56:01.7	0	1s	+1	25°	39°
8	Tmp	11	2.312	10:56:57	10:56:57.4	0	0s	0	2°	37°
9	Tmp	14	3.503	10:58:49	10:58:47.8	0	1s	-1	14°	36°
10	Tmp	19	4.607	11:00:44	11:00:44.7	0	1s	+1	16°	34°
11	Tmp	22	6.125	11:04:04	11:04:03.9	0	0s	0	1°	32°
12	Tmp	29	0.731	11:07:57	11:07:56.9	0	0s	0	2°	30°
13	Tmp	30	2.102	11:10:04	11:10:04.4	0	0s	0	1°	26°
14	Tmp	32	3.427	11:12:16	11:12:17.2	0	1s	+1	14°	26°
15	Tmp	38	0.675	11:16:32	11:16:32.5	0	1s	+1	16°	25°
16	Tmp	40	1.276	11:17:43	11:17:43.4	0	0s	0	2°	23°
17	Tmp	44	2.603	11:20:36	11:20:36.4	0	0s	0	4°	21°
18	Tmp	46	3.211	11:21:41	11:21:42.3	0	1s	+1	14°	19°
19	Tmp	46	3.555	11:22:19	11:22:20.4	0	1s	+1	19°	19°
20	Tmp	47	4.201	11:23:36	11:23:36.7	0	1s	+1	18°	19°
21	Tmp	51	4.843	11:25:12	11:25:11.7	0	0s	0	2°	19°
22	Tmp	54	5.924	11:27:16	11:27:18.4	0	2s	+2	21°	19°
23	Tmp	57	0.339	11:30:08	11:30:07.8	0	0s	0	1°	15°
24	Tmp	59	1.444	11:35:35	11:35:36.4	0	1s	+1	14°	14°
25	Tmp	61	1.869	11:36:16	11:36:19.2	0	3s	+3	37°	13°
26	Tmp	68	5.034	11:41:00	11:40:59.6	0	0s	0	1°	12°
27	Tmp	72	5.877	11:43:42	11:43:41.7	0	0s	0	3°	8°
28	Tmp	75	0.252	11:47:05	11:47:04.6	0	0s	0	2°	7°
29	Tmp	77	1.191	11:50:02	11:50:03.2	0	1s	+1	12°	8°
30	Tmp	78	1.375	11:50:26	11:50:25.2	0	1s	-1	11°	8°
31	Tmp	80	2.189	11:52:15	11:52:15.9	0	1s	+1	16°	9°
32	Tmp	85	0.429	12:29:51	12:29:52.0	0	1s	+1	15°	9°
33	Tmp	91	2.020	12:33:58	12:35:46.6	0	1m49s	[+109]	71°	9°
34	Tmp	94	3.059	12:36:11	12:37:09.1	0	58s	[+58]	66°	9°
35	Tmp	94	3.422	12:36:55	12:37:52.3	0	57s	[+57]	64°	9°
36	Tmp	95	3.984	12:37:59	12:38:57.7	0	59s	[+59]	67°	9°
37	Tmp	96	4.511	12:39:04	12:40:09.4	0	1m05s	[+65]	68°	31°
38	Tmp	98	5.135	12:40:33	12:41:42.7	0	1m10s	[+70]	70°	42°
39	Tmp	101	5.534	12:41:35	12:42:38.3	0	1m03s	[+63]	69°	49°
40	Tmp	102	6.167	12:43:05	12:43:45.3	0	40s	[+40]	66°	50°
41	Tmp	108	0.434	12:48:07	12:48:09.9	0	3s	+3	49°	49°
42	Tmp	112	1.505	12:50:26	12:50:26.1	0	0s	0	3°	48°
43	Tmp	114	2.077	12:51:55	12:51:54.1	0	1s	-1	10°	48°
44	Tmp	116	2.747	12:53:41	12:53:38.3	0	3s	-3	35°	48°
45	Tmp	118	3.807	12:56:48	12:56:47.7	0	0s	0	2°	48°
46	Tmp	122	4.844	13:00:36	13:00:37.0	0	1s	+1	9°	46°
47	Tmp	129	0.195	13:06:09	13:06:09.7	0	1s	+1	14°	45°
48	Tmp	130	0.826	13:08:07	13:08:05.0	0	2s	-2	18°	44°
49	Tmp	131	1.282	13:09:22	13:09:19.4	0	3s	-3	33°	44°
50	Tmp	142	3.135	13:15:22	13:15:18.8	0	3s	-3	39°	44°
51	Tmp	144	3.942	13:17:02	13:16:59.2	0	3s	-3	33°	36°
52	Tmp	146	4.625	13:18:34	13:18:32.5	0	2s	-2	22°	36°

PC	Tp	Trc	DistPC	Ideal	Passagem	Pen	Erro	Pontos	NoPC	AtePC
53	Tmp	148	6.210	13:22:01	13:21:59.7	0	1s	-1	9°	36°
54	Tmp	150	7.259	13:24:22	13:24:21.2	0	1s	-1	8°	36°
55	Tmp	152	7.655	13:25:15	13:25:11.3	0	4s	-4	27°	35°
56	Tmp	154	8.215	13:26:26	13:26:21.9	0	4s	-4	33°	34°
57	Tmp	156	8.700	13:27:33	13:27:29.5	0	4s	-4	41°	34°
58	Tmp	159	9.724	13:29:50	13:29:47.6	0	2s	-2	16°	34°
59	Tmp	161	10.685	13:32:00	13:31:56.9	0	3s	-3	22°	34°
60	Tmp	165	0.331	13:33:58	13:33:59.0	0	1s	+1	21°	33°
61	Tmp	173	1.724	13:37:32	13:37:31.0	0	1s	-1	13°	19°
62	Tmp	178	3.305	13:41:58	13:41:55.6	0	2s	-2	13°	18°
63	Tmp	190	0.441	13:55:33	13:55:33.9	0	1s	+1	15°	18°
64	Tmp	197	2.005	13:59:27	13:59:28.1	0	1s	+1	8°	17°
65	Tmp	198	2.844	14:00:44	14:00:44.3	0	0s	0	2°	17°
66	Tmp	199	3.855	14:02:38	14:02:39.2	0	1s	+1	15°	17°
67	Tmp	200	4.460	14:03:40	14:03:40.2	0	0s	0	3°	16°
68	Tmp	206	0.699	14:22:31	14:22:32.2	0	1s	+1	26°	16°
69	Tmp	213	2.699	14:25:50	14:25:50.9	0	1s	+1	18°	15°
70	Tmp	214	3.519	14:27:07	14:27:07.8	0	1s	+1	16°	15°
71	Tmp	215	4.580	14:28:40	14:28:42.1	0	2s	+2	33°	9°
72	Tmp	216	5.423	14:29:46	14:29:48.0	0	2s	+2	27°	9°

Num	115	Pen	0	PCZ	15	Total PP	89	Col. Final	9°
-----	-----	-----	---	-----	----	----------	----	------------	----





# PONTA GROSSA - PR - Mitsubishi MotorSports 2021

## Performance Individual

PC	Tp	Trc	DistPC	Ideal	Passagem	Pen	Erro	Pontos	NoPC	AtePC	PC	Tp	Trc	DistPC	Ideal	Passagem	Pen	Erro	Pontos	NoPC	AtePC										
<b>N</b> <b>u</b> <b>m</b>	<b>116</b>	116 / Alexyan de Lucca Cavali / Bruno Machado																													
		Cat / NL / Largada TURISMO LIGHT / 116 / 10:16:00																													
		Ponta Grossa-PR L200 TRITON 3.2 DIESEL M/T GLX																													
1	Tmp	3	1.807	10:30:36	10:31:51.2	0	1m15s	[+75]	79 °	62 °	53	Tmp	148	6.210	13:23:01	13:22:51.5	0	10s	-10	61 °	66 °										
2	Tmp	3	3.512	10:32:53	10:33:36.2	0	43s	[+43]	74 °	74 °	54	Tmp	150	7.259	13:25:22	13:25:12.4	0	10s	-10	58 °	66 °										
3	Tmp	4	6.010	10:35:50	10:36:23.1	0	33s	[+33]	73 °	74 °	55	Tmp	152	7.655	13:26:15	13:25:59.2	0	16s	-16	65 °	66 °										
4	Tmp	5	9.724	10:40:18	10:40:43.6	0	26s	[+26]	71 °	73 °	56	Tmp	154	8.215	13:27:26	13:27:20.4	0	6s	-6	49 °	66 °										
5	Tmp	8	0.459	10:55:05	10:54:53.4	0	12s	-12	69 °	72 °	57	Tmp	156	8.700	13:28:33	13:28:25.8	0	7s	-7	54 °	66 °										
6	Tmp	8	0.939	10:55:53	10:55:31.5	0	22s	-22	69 °	71 °	58	Tmp	159	9.724	13:30:50	13:30:34.9	0	15s	-15	61 °	65 °										
7	Tmp	10	1.616	10:57:01	10:56:16.1	0	45s	-45	73 °	73 °	59	Tmp	161	10.685	13:33:00	13:32:39.8	0	20s	-20	63 °	64 °										
8	Tmp	11	2.312	10:57:57	10:57:08.2	0	49s	-49	73 °	74 °	60	Tmp	165	0.331	13:34:58	13:34:56.5	0	2s	-2	40 °	64 °										
9	Tmp	14	3.503	10:59:49	10:58:52.5	0	57s	-57	75 °	74 °	61	Tmp	173	1.724	13:38:32	13:38:32.3	0	0s	0	2 °	65 °										
10	Tmp	19	4.607	11:01:44	11:01:06.9	0	37s	-37	73 °	74 °	62	Tmp	178	3.305	13:42:58	13:42:42.1	0	16s	-16	66 °	65 °										
11	Tmp	22	6.125	11:05:04	11:04:56.0	0	8s	-8	61 °	74 °	63	Tmp	190	0.441	13:56:33	13:56:41.8	0	9s	+9	63 °	66 °										
12	Tmp	29	0.731	11:08:57	11:08:58.4	0	1s	+1	16 °	73 °	64	Tmp	197	2.005	14:00:27	14:00:30.4	0	3s	+3	26 °	65 °										
13	Tmp	30	2.102	11:11:04	11:10:54.1	0	10s	-10	61 °	73 °	65	Tmp	198	2.844	14:01:44	14:02:05.6	0	22s	[+22]	69 °	66 °										
14	Tmp	32	3.427	11:13:16	11:12:53.7	0	22s	-22	71 °	72 °	66	Tmp	199	3.855	14:03:38	14:03:34.9	0	3s	-3	45 °	65 °										
15	Tmp	38	0.675	11:17:32	11:17:14.6	0	17s	-17	70 °	73 °	67	Tmp	200	4.460	14:04:40	14:04:46.1	0	6s	+6	55 °	65 °										
16	Tmp	40	1.276	11:18:43	11:18:34.5	0	9s	-9	70 °	73 °	68	Tmp	206	0.699	14:23:31	14:23:31.1	0	0s	0	3 °	64 °										
17	Tmp	44	2.603	11:21:36	11:21:40.1	0	4s	+4	60 °	72 °	69	Tmp	213	2.699	14:26:50	14:26:49.2	0	1s	-1	17 °	63 °										
18	Tmp	46	3.211	11:22:41	11:22:49.0	0	8s	+8	67 °	72 °	70	Tmp	214	3.519	14:28:07	14:28:03.2	0	4s	-4	53 °	63 °										
19	Tmp	46	3.555	11:23:19	11:23:23.1	0	4s	+4	55 °	72 °	71	Tmp	215	4.580	14:29:40	14:29:46.4	0	6s	+6	62 °	64 °										
20	Tmp	47	4.201	11:24:36	11:24:26.8	0	9s	-9	67 °	72 °	72	Tmp	216	5.423	14:30:46	14:31:02.4	0	16s	+16	68 °	63 °										
21	Tmp	51	4.843	11:26:12	11:25:45.9	0	26s	-26	75 °	73 °	<table border="1"> <tr> <td>Num</td><td>116</td><td>Pen</td><td>0</td><td>PCZ</td><td>3</td><td>Total PP</td><td>790</td><td>Col. Final</td><td>63°</td> </tr> </table>											Num	116	Pen	0	PCZ	3	Total PP	790	Col. Final	63°
Num	116	Pen	0	PCZ	3	Total PP	790	Col. Final	63°																						
22	Tmp	54	5.924	11:28:16	11:28:09.4	0	7s	-7	63 °	73 °																					
23	Tmp	57	0.339	11:31:08	11:30:56.4	0	12s	-12	59 °	73 °																					
24	Tmp	59	1.444	11:36:35	11:36:26.5	0	9s	-9	57 °	73 °																					
25	Tmp	61	1.869	11:37:16	11:36:59.1	0	17s	-17	70 °	73 °																					
26	Tmp	68	5.034	11:42:00	11:42:16.3	0	16s	+16	70 °	73 °																					
27	Tmp	72	5.877	11:44:42	11:44:41.7	0	0s	0	2 °	72 °																					
28	Tmp	75	0.252	11:48:05	11:48:02.1	0	3s	-3	44 °	72 °																					
29	Tmp	77	1.191	11:51:02	11:50:28.8	0	33s	-33	70 °	72 °																					
30	Tmp	78	1.375	11:51:26	11:50:49.6	0	36s	-36	71 °	71 °																					
31	Tmp	80	2.189	11:53:15	11:52:39.4	0	36s	-36	71 °	71 °																					
32	Tmp	85	0.429	12:30:51	12:30:59.2	0	8s	+8	62 °	68 °																					
33	Tmp	91	2.020	12:34:58	12:35:51.2	0	53s	[+53]	61 °	67 °																					
34	Tmp	94	3.059	12:37:11	12:37:26.3	0	15s	+15	53 °	67 °																					
35	Tmp	94	3.422	12:37:55	12:38:08.0	0	13s	+13	51 °	67 °																					
36	Tmp	95	3.984	12:38:59	12:39:21.4	0	22s	[+22]	56 °	67 °																					
37	Tmp	96	4.511	12:40:04	12:40:21.2	0	17s	+17	54 °	67 °																					
38	Tmp	98	5.135	12:41:33	12:41:56.6	0	24s	[+24]	61 °	67 °																					
39	Tmp	101	5.534	12:42:35	12:42:43.0	0	8s	+8	55 °	66 °																					
40	Tmp	102	6.167	12:44:05	12:44:10.5	0	6s	+6	46 °	65 °																					
41	Tmp	108	0.434	12:49:07	12:48:55.6	0	11s	-11	69 °	67 °																					
42	Tmp	112	1.505	12:51:26	12:51:24.4	0	2s	-2	40 °	67 °																					
43	Tmp	114	2.077	12:52:55	12:52:52.6	0	2s	-2	22 °	67 °																					
44	Tmp	116	2.747	12:54:41	12:54:37.8	0	3s	-3	34 °	67 °																					
45	Tmp	118	3.807	12:57:48	12:57:43.8	0	4s	-4	41 °	66 °																					
46	Tmp	122	4.844	13:01:36	13:01:33.1	0	3s	-3	26 °	66 °																					
47	Tmp	129	0.195	13:07:09	13:07:12.8	0	4s	+4	47 °	66 °																					
48	Tmp	130	0.826	13:09:07	13:09:03.1	0	4s	-4	34 °	66 °																					
49	Tmp	131	1.282	13:10:22	13:10:17.0	0	5s	-5	51 °	66 °																					
50	Tmp	142	3.135	13:16:22	13:16:15.8	0	6s	-6	57 °	66 °																					
51	Tmp	144	3.942	13:18:02	13:17:51.7	0	10s	-10	65 °	66 °																					
52	Tmp	146	4.625	13:19:34	13:19:23.9	0	10s	-10	66 °	66 °																					





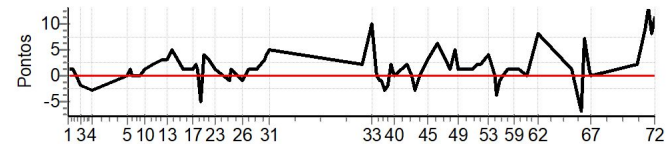
# PONTA GROSSA - PR - Mitsubishi MotorSports 2021

## Performance Individual

PC	Tp	Trc	DistPC	Ideal	Passagem	Pen	Erro	Pontos	NoPC	AtePC
N u m	117	117 / Felipe Schultz Diemeier / Carlos Aberto Diemeier								
		Cat / NL / Largada		TURISMO LIGHT / 117 / 10:17:00						
		Curitiba-PR			L200 4X4 GLS 2.5L DIES. M/T					
PC	Tp	Trc	DistPC	Ideal	Passagem	Pen	Erro	Pontos	NoPC	AtePC
1	Tmp	3	1.807	10:31:36	10:31:37.2	0	1s	+1	17°	17°
2	Tmp	3	3.512	10:33:53	10:33:53.7	0	1s	+1	22°	24°
3	Tmp	4	6.010	10:36:50	10:36:48.4	0	2s	-2	40°	38°
4	Tmp	5	9.724	10:41:18	10:41:15.0	0	3s	-3	29°	32°
5	Tmp	8	0.459	10:56:05	10:56:04.9	0	0s	0	2°	23°
6	Tmp	8	0.939	10:56:53	10:56:54.4	0	1s	+1	19°	24°
7	Tmp	10	1.616	10:58:01	10:58:01.0	0	0s	0	3°	19°
8	Tmp	11	2.312	10:58:57	10:58:56.7	0	0s	0	1°	15°
9	Tmp	14	3.503	11:00:49	11:00:49.2	0	0s	0	1°	13°
10	Tmp	19	4.607	11:02:44	11:02:44.8	0	1s	+1	15°	13°
11	Tmp	22	6.125	11:06:04	11:06:06.3	0	2s	+2	19°	12°
12	Tmp	29	0.731	11:09:57	11:10:00.1	0	3s	+3	40°	15°
13	Tmp	30	2.102	11:12:04	11:12:07.3	0	3s	+3	43°	16°
14	Tmp	32	3.427	11:14:16	11:14:21.3	0	5s	+5	56°	18°
15	Tmp	38	0.675	11:18:32	11:18:33.0	0	1s	+1	15°	19°
16	Tmp	40	1.276	11:19:43	11:19:43.9	0	1s	+1	20°	19°
17	Tmp	44	2.603	11:22:36	11:22:37.4	0	1s	+1	21°	19°
18	Tmp	46	3.211	11:23:41	11:23:42.7	0	2s	+2	39°	20°
19	Tmp	46	3.555	11:24:19	11:24:20.3	0	1s	+1	18°	20°
20	Tmp	47	4.201	11:25:36	11:25:31.4	0	5s	-5	55°	25°
21	Tmp	51	4.843	11:27:12	11:27:15.6	0	4s	+4	42°	25°
22	Tmp	54	5.924	11:29:16	11:29:18.5	0	3s	+3	36°	26°
23	Tmp	57	0.339	11:32:08	11:32:08.7	0	1s	+1	11°	23°
24	Tmp	59	1.444	11:37:35	11:37:34.0	0	1s	-1	13°	21°
25	Tmp	61	1.869	11:38:16	11:38:17.1	0	1s	+1	12°	21°
26	Tmp	68	5.034	11:43:00	11:42:59.2	0	1s	-1	13°	21°
27	Tmp	72	5.877	11:45:42	11:45:43.3	0	1s	+1	6°	14°
28	Tmp	75	0.252	11:49:05	11:49:06.3	0	1s	+1	17°	13°
29	Tmp	77	1.191	11:52:02	11:52:05.4	0	3s	+3	39°	14°
30	Tmp	78	1.375	11:52:26	11:52:30.0	0	4s	+4	47°	14°
31	Tmp	80	2.189	11:54:15	11:54:20.3	0	5s	+5	44°	14°
32	Tmp	85	0.429	12:31:51	12:31:52.6	0	2s	+2	39°	14°
33	Tmp	91	2.020	12:35:58	12:36:08.4	0	10s	[+10]	43°	16°
34	Tmp	94	3.059	12:38:11	12:38:10.6	0	0s	0	1°	14°
35	Tmp	94	3.422	12:38:55	12:38:53.9	0	1s	-1	8°	14°
36	Tmp	95	3.984	12:39:59	12:39:58.3	0	1s	-1	12°	14°
37	Tmp	96	4.511	12:41:04	12:41:01.0	0	3s	-3	31°	14°
38	Tmp	98	5.135	12:42:33	12:42:30.9	0	2s	-2	27°	14°
39	Tmp	101	5.534	12:43:35	12:43:37.0	0	2s	+2	27°	14°
40	Tmp	102	6.167	12:45:05	12:45:04.9	0	0s	0	2°	12°
41	Tmp	108	0.434	12:50:07	12:50:08.6	0	2s	+2	39°	12°
42	Tmp	112	1.505	12:52:26	12:52:26.0	0	0s	0	2°	12°
43	Tmp	114	2.077	12:53:55	12:53:51.6	0	3s	-3	31°	12°
44	Tmp	116	2.747	12:55:41	12:55:40.8	0	0s	0	1°	12°
45	Tmp	118	3.807	12:58:48	12:58:50.9	0	3s	+3	29°	12°
46	Tmp	122	4.844	13:02:36	13:02:42.0	0	6s	[+6]	42°	12°
47	Tmp	129	0.195	13:08:09	13:08:09.9	0	1s	+1	13°	12°
48	Tmp	130	0.826	13:10:07	13:10:11.6	0	5s	+5	40°	12°
49	Tmp	131	1.282	13:11:22	13:11:23.0	0	1s	+1	10°	12°
50	Tmp	142	3.135	13:17:22	13:17:22.9	0	1s	+1	13°	12°
51	Tmp	144	3.942	13:19:02	13:19:04.4	0	2s	+2	27°	12°
52	Tmp	146	4.625	13:20:34	13:20:36.3	0	2s	+2	21°	13°

PC	Tp	Trc	DistPC	Ideal	Passagem	Pen	Erro	Pontos	NoPC	AtePC
53	Tmp	148	6.210	13:24:01	13:24:05.0	0	4s	+4	35°	13°
54	Tmp	150	7.259	13:26:22	13:26:22.4	0	0s	0	2°	12°
55	Tmp	152	7.655	13:27:15	13:27:11.4	0	4s	-4	26°	12°
56	Tmp	154	8.215	13:28:26	13:28:24.6	0	1s	-1	13°	12°
57	Tmp	156	8.700	13:29:33	13:29:32.8	0	0s	0	1°	11°
58	Tmp	159	9.724	13:31:50	13:31:51.1	0	1s	+1	8°	11°
59	Tmp	161	10.685	13:34:00	13:34:00.8	0	1s	+1	5°	9°
60	Tmp	165	0.331	13:35:58	13:35:59.2	0	1s	+1	20°	10°
61	Tmp	173	1.724	13:39:32	13:39:32.2	0	0s	0	1°	9°
62	Tmp	178	3.305	13:43:58	13:44:06.2	0	8s	[+8]	49°	9°
63	Tmp	190	0.441	13:57:33	13:57:34.4	0	1s	+1	14°	9°
64	Tmp	197	2.005	14:01:27	14:01:19.9	0	7s	-7	54°	10°
65	Tmp	198	2.844	14:02:44	14:02:51.4	0	7s	[+7]	55°	10°
66	Tmp	199	3.855	14:04:38	14:04:38.8	0	1s	+1	14°	10°
67	Tmp	200	4.460	14:05:40	14:05:40.2	0	0s	0	2°	10°
68	Tmp	206	0.699	14:24:31	14:24:32.8	0	2s	+2	53°	11°
69	Tmp	213	2.699	14:27:50	14:27:59.4	0	9s	[+9]	65°	12°
70	Tmp	214	3.519	14:29:07	14:29:20.1	0	13s	[+13]	70°	13°
71	Tmp	215	4.580	14:30:40	14:30:48.1	0	8s	[+8]	65°	15°
72	Tmp	216	5.423	14:31:46	14:31:56.7	0	11s	[+11]	63°	15°

Num	117	Pen	0	PCZ	12	Total PP	112	Col. Final	15°
-----	-----	-----	---	-----	----	----------	-----	------------	-----





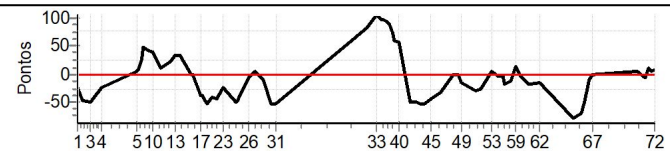
# PONTA GROSSA - PR - Mitsubishi MotorSports 2021

## Performance Individual

PC	Tp	Trc	DistPC	Ideal	Passagem	Pen	Erro	Pontos	NoPC	AtePC
<b>N</b> <b>u</b> <b>m</b>	<b>118</b>	118 / Rozilda Slaga / Mariana Slaga Rossi								
		Cat / NL / Largada TURISMO LIGHT / 118 / 10:18:00								
		Curitiba-PR PAJERO TR4 5P 2.0L G 4X4 AT								
PC	Tp	Trc	DistPC	Ideal	Passagem	Pen	Erro	Pontos	NoPC	AtePC
1	Tmp	3	1.807	10:32:36	10:32:10.8	0	25s	-25	72°	77°
2	Tmp	3	3.512	10:34:53	10:34:05.2	0	48s	-48	76°	79°
3	Tmp	4	6.010	10:37:50	10:36:59.4	0	51s	-51	75°	78°
4	Tmp	5	9.724	10:42:18	10:41:52.9	0	25s	-25	69°	74°
5	Tmp	8	0.459	10:57:05	10:57:11.4	0	6s	+6	60°	74°
6	Tmp	8	0.939	10:57:53	10:58:02.4	0	9s	+9	63°	73°
7	Tmp	10	1.616	10:59:01	10:59:25.4	0	24s	+24	68°	71°
8	Tmp	11	2.312	10:59:57	11:00:44.0	0	47s	+47	71°	71°
9	Tmp	14	3.503	11:01:49	11:02:30.8	0	42s	+42	73°	73°
10	Tmp	19	4.607	11:03:44	11:04:23.4	0	39s	+39	74°	73°
11	Tmp	22	6.125	11:07:04	11:07:14.0	0	10s	+10	63°	72°
12	Tmp	29	0.731	11:10:57	11:11:17.7	0	21s	+21	71°	72°
13	Tmp	30	2.102	11:13:04	11:13:36.7	0	33s	+33	74°	72°
14	Tmp	32	3.427	11:15:16	11:15:49.4	0	33s	+33	72°	73°
15	Tmp	38	0.675	11:19:32	11:19:30.4	0	2s	-2	38°	72°
16	Tmp	40	1.276	11:20:43	11:20:40.9	0	2s	-2	39°	72°
17	Tmp	44	2.603	11:23:36	11:22:57.8	0	38s	-38	75°	73°
18	Tmp	46	3.211	11:24:41	11:24:02.0	0	39s	-39	76°	73°
19	Tmp	46	3.555	11:25:19	11:24:35.2	0	44s	-44	76°	74°
20	Tmp	47	4.201	11:26:36	11:25:44.1	0	52s	-52	79°	74°
21	Tmp	51	4.843	11:28:12	11:27:31.9	0	40s	-40	77°	74°
22	Tmp	54	5.924	11:30:16	11:29:32.4	0	44s	-44	77°	74°
23	Tmp	57	0.339	11:33:08	11:32:44.9	0	23s	-23	72°	74°
24	Tmp	59	1.444	11:38:35	11:37:43.6	0	51s	-51	75°	74°
25	Tmp	61	1.869	11:39:16	11:38:27.8	0	48s	-48	76°	75°
26	Tmp	68	5.034	11:44:00	11:43:53.1	0	7s	-7	57°	75°
27	Tmp	72	5.877	11:46:42	11:46:45.8	0	4s	+4	27°	74°
28	Tmp	75	0.252	11:50:05	11:49:54.4	0	11s	-11	63°	73°
29	Tmp	77	1.191	11:53:02	11:52:08.7	0	53s	-53	75°	74°
30	Tmp	78	1.375	11:53:26	11:52:33.9	0	52s	-52	74°	74°
31	Tmp	80	2.189	11:55:15	11:54:23.2	0	52s	-52	74°	75°
32	Tmp	85	0.429	12:32:51	12:34:14.1	0	1m23s	[+83]	73°	74°
33	Tmp	91	2.020	12:36:58	12:38:43.8	0	1m46s	[+106]	69°	73°
34	Tmp	94	3.059	12:39:11	12:40:48.3	0	1m37s	[+97]	71°	74°
35	Tmp	94	3.422	12:39:55	12:41:30.7	0	1m36s	[+96]	71°	74°
36	Tmp	95	3.984	12:40:59	12:42:34.2	0	1m35s	[+95]	72°	75°
37	Tmp	96	4.511	12:42:04	12:43:32.9	0	1m29s	[+89]	72°	75°
38	Tmp	98	5.135	12:43:33	12:44:47.7	0	1m15s	[+75]	72°	74°
39	Tmp	101	5.534	12:44:35	12:45:34.2	0	59s	[+59]	68°	74°
40	Tmp	102	6.167	12:46:05	12:47:00.8	0	56s	+56	69°	74°
41	Tmp	108	0.434	12:51:07	12:50:15.8	0	51s	-51	76°	74°
42	Tmp	112	1.505	12:53:26	12:52:37.1	0	49s	-49	75°	74°
43	Tmp	114	2.077	12:54:55	12:54:00.7	0	54s	-54	76°	74°
44	Tmp	116	2.747	12:56:41	12:55:48.2	0	53s	-53	75°	74°
45	Tmp	118	3.807	12:59:48	12:59:03.2	0	45s	-45	74°	74°
46	Tmp	122	4.844	13:03:36	13:03:02.2	0	34s	-34	70°	74°
47	Tmp	129	0.195	13:09:09	13:09:07.8	0	1s	-1	12°	74°
48	Tmp	130	0.826	13:11:07	13:11:07.3	0	0s	0	2°	74°
49	Tmp	131	1.282	13:12:22	13:12:08.2	0	14s	-14	67°	74°
50	Tmp	142	3.135	13:18:22	13:17:52.1	0	30s	-30	72°	74°
51	Tmp	144	3.942	13:20:02	13:19:36.3	0	26s	-26	74°	74°
52	Tmp	146	4.625	13:21:34	13:21:17.2	0	17s	-17	73°	74°

PC	Tp	Trc	DistPC	Ideal	Passagem	Pen	Erro	Pontos	NoPC	AtePC
53	Tmp	148	6.210	13:25:01	13:25:04.6	0	4s	+4	34°	74°
54	Tmp	150	7.259	13:27:22	13:27:19.1	0	3s	-3	31°	73°
55	Tmp	152	7.655	13:28:15	13:28:12.5	0	3s	-3	21°	73°
56	Tmp	154	8.215	13:29:26	13:29:20.7	0	5s	-5	44°	73°
57	Tmp	156	8.700	13:30:33	13:30:14.6	0	18s	-18	67°	73°
58	Tmp	159	9.724	13:32:50	13:32:38.3	0	12s	-12	58°	73°
59	Tmp	161	10.685	13:35:00	13:35:13.7	0	14s	+14	55°	73°
60	Tmp	165	0.331	13:36:58	13:36:54.7	0	3s	-3	55°	73°
61	Tmp	173	1.724	13:40:32	13:40:12.7	0	19s	-19	72°	73°
62	Tmp	178	3.305	13:44:58	13:44:43.0	0	15s	-15	62°	73°
63	Tmp	190	0.441	13:58:33	13:57:14.4	0	1m19s	-79	76°	73°
64	Tmp	197	2.005	14:02:27	14:01:16.6	0	1m10s	-70	76°	73°
65	Tmp	198	2.844	14:03:44	14:02:54.2	0	50s	-50	76°	73°
66	Tmp	199	3.855	14:05:38	14:05:26.8	0	11s	-11	63°	73°
67	Tmp	200	4.460	14:06:40	14:06:37.6	0	2s	-2	28°	73°
68	Tmp	206	0.699	14:25:31	14:25:37.2	0	6s	+6	67°	73°
69	Tmp	213	2.699	14:28:50	14:28:44.4	0	6s	-6	60°	73°
70	Tmp	214	3.519	14:30:07	14:30:17.9	0	11s	+11	65°	72°
71	Tmp	215	4.580	14:31:40	14:31:44.1	0	4s	+4	55°	72°
72	Tmp	216	5.423	14:32:46	14:32:55.4	0	9s	+9	60°	72°

Num	118	Pen	0	PCZ	1	Total PP	1749	Col. Final	72°
-----	-----	-----	---	-----	---	----------	------	------------	-----







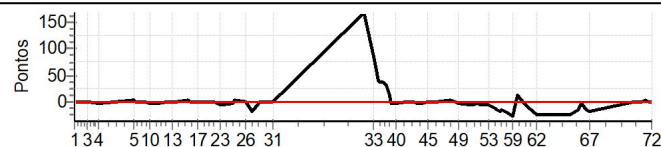
# PONTA GROSSA - PR - Mitsubishi MotorSports 2021

## Performance Individual

PC	Tp	Trc	DistPC	Ideal	Passagem	Pen	Erro	Pontos	NoPC	AtePC
<b>N</b> <b>u</b> <b>m</b>	<b>119</b>	119 / Aline Dias Ferreira / Eduardo Le Senechal Klimiuc								
		Cat / NL / Largada TURISMO LIGHT / 119 / 10:19:00								
		Mogi das Cruzes-SP ASX 2.0 OUTDOOR AWD MT								
PC	Tp	Trc	DistPC	Ideal	Passagem	Pen	Erro	Pontos	NoPC	AtePC
1	Tmp	3	1.807	10:33:36	10:33:37.4	0	1s	+1	16°	16°
2	Tmp	3	3.512	10:35:53	10:35:54.2	0	1s	+1	21°	23°
3	Tmp	4	6.010	10:38:50	10:38:49.2	0	1s	-1	19°	24°
4	Tmp	5	9.724	10:43:18	10:43:15.2	0	3s	-3	28°	25°
5	Tmp	8	0.459	10:58:05	10:58:08.1	0	3s	+3	42°	27°
6	Tmp	8	0.939	10:58:53	10:58:53.4	0	0s	0	1°	19°
7	Tmp	10	1.616	11:00:01	11:00:01.4	0	0s	0	2°	16°
8	Tmp	11	2.312	11:00:57	11:00:57.8	0	1s	+1	23°	16°
9	Tmp	14	3.503	11:02:49	11:02:47.8	0	1s	-1	13°	17°
10	Tmp	19	4.607	11:04:44	11:04:42.4	0	2s	-2	32°	19°
11	Tmp	22	6.125	11:08:04	11:08:00.2	0	4s	-4	44°	24°
12	Tmp	29	0.731	11:11:57	11:11:57.4	0	0s	0	1°	20°
13	Tmp	30	2.102	11:14:04	11:14:02.9	0	1s	-1	15°	20°
14	Tmp	32	3.427	11:16:16	11:16:15.5	0	1s	-1	13°	20°
15	Tmp	38	0.675	11:20:32	11:20:34.8	0	3s	+3	45°	21°
16	Tmp	40	1.276	11:21:43	11:21:42.9	0	0s	0	1°	18°
17	Tmp	44	2.603	11:24:36	11:24:36.0	0	0s	0	3°	18°
18	Tmp	46	3.211	11:25:41	11:25:40.5	0	1s	-1	13°	18°
19	Tmp	46	3.555	11:26:19	11:26:18.5	0	1s	-1	17°	18°
20	Tmp	47	4.201	11:27:36	11:27:36.3	0	0s	0	1°	17°
21	Tmp	51	4.843	11:29:12	11:29:12.7	0	1s	+1	8°	17°
22	Tmp	54	5.924	11:31:16	11:31:16.9	0	1s	+1	9°	17°
23	Tmp	57	0.339	11:34:08	11:34:00.7	0	7s	-7	43°	20°
24	Tmp	59	1.444	11:39:35	11:39:32.1	0	3s	-3	33°	20°
25	Tmp	61	1.869	11:40:16	11:40:18.6	0	3s	+3	36°	19°
26	Tmp	68	5.034	11:45:00	11:44:59.2	0	1s	-1	12°	19°
27	Tmp	72	5.877	11:47:42	11:47:23.5	0	19s	-19	46°	23°
28	Tmp	75	0.252	11:51:05	11:51:03.9	0	1s	-1	16°	23°
29	Tmp	77	1.191	11:54:02	11:54:02.3	0	0s	0	1°	21°
30	Tmp	78	1.375	11:54:26	11:54:26.1	0	0s	0	1°	21°
31	Tmp	80	2.189	11:56:15	11:56:13.6	0	1s	-1	15°	21°
32	Tmp	85	0.429	12:33:51	12:36:39.1	0	2m48s	[+168]	76°	20°
33	Tmp	91	2.020	12:37:58	12:39:22.0	0	1m24s	[+84]	66°	20°
34	Tmp	94	3.059	12:40:11	12:40:49.8	0	39s	[+39]	60°	22°
35	Tmp	94	3.422	12:40:55	12:41:31.9	0	37s	[+37]	60°	22°
36	Tmp	95	3.984	12:41:59	12:42:35.4	0	36s	[+36]	61°	35°
37	Tmp	96	4.511	12:43:04	12:43:34.1	0	30s	[+30]	62°	39°
38	Tmp	98	5.135	12:44:33	12:44:46.2	0	13s	[+13]	56°	40°
39	Tmp	101	5.534	12:45:35	12:45:33.1	0	2s	-2	26°	38°
40	Tmp	102	6.167	12:47:05	12:46:59.6	0	5s	-5	41°	38°
41	Tmp	108	0.434	12:52:07	12:52:07.1	0	0s	0	2°	35°
42	Tmp	112	1.505	12:54:26	12:54:25.6	0	0s	0	1°	35°
43	Tmp	114	2.077	12:55:55	12:55:51.4	0	4s	-4	41°	35°
44	Tmp	116	2.747	12:57:41	12:57:38.0	0	3s	-3	33°	35°
45	Tmp	118	3.807	13:00:48	13:00:46.6	0	1s	-1	11°	35°
46	Tmp	122	4.844	13:04:36	13:04:35.4	0	1s	-1	8°	34°
47	Tmp	129	0.195	13:10:09	13:10:12.7	0	4s	+4	46°	34°
48	Tmp	130	0.826	13:12:07	13:12:06.9	0	0s	0	1°	32°
49	Tmp	131	1.282	13:13:22	13:13:18.2	0	4s	-4	44°	31°
50	Tmp	142	3.135	13:19:22	13:19:16.1	0	6s	-6	56°	32°
51	Tmp	144	3.942	13:21:02	13:20:57.7	0	4s	-4	41°	24°
52	Tmp	146	4.625	13:22:34	13:22:27.8	0	6s	-6	53°	27°

PC	Tp	Trc	DistPC	Ideal	Passagem	Pen	Erro	Pontos	NoPC	AtePC
53	Tmp	148	6.210	13:26:01	13:25:54.8	0	6s	-6	51°	28°
54	Tmp	150	7.259	13:28:22	13:28:08.1	0	14s	-14	66°	31°
55	Tmp	152	7.655	13:29:15	13:28:58.0	0	17s	-17	67°	33°
56	Tmp	154	8.215	13:30:26	13:30:07.5	0	19s	-19	67°	35°
57	Tmp	156	8.700	13:31:33	13:31:15.7	0	17s	-17	65°	37°
58	Tmp	159	9.724	13:33:50	13:33:27.5	0	23s	-23	68°	39°
59	Tmp	161	10.685	13:36:00	13:35:31.9	0	28s	-28	64°	42°
60	Tmp	165	0.331	13:37:58	13:38:09.5	0	12s	[+12]	68°	43°
61	Tmp	173	1.724	13:41:32	13:41:26.1	0	6s	-6	59°	44°
62	Tmp	178	3.305	13:45:58	13:45:31.8	0	26s	-26	74°	47°
63	Tmp	190	0.441	13:59:33	13:59:08.4	0	25s	-25	69°	47°
64	Tmp	197	2.005	14:03:27	14:03:10.6	0	16s	-16	63°	49°
65	Tmp	198	2.844	14:04:44	14:04:41.1	0	3s	-3	40°	49°
66	Tmp	199	3.855	14:06:38	14:06:21.1	0	17s	-17	65°	49°
67	Tmp	200	4.460	14:07:40	14:07:21.7	0	18s	-18	68°	50°
68	Tmp	206	0.699	14:26:31	14:26:31.8	0	1s	+1	25°	48°
69	Tmp	213	2.699	14:29:50	14:29:50.6	0	1s	+1	16°	48°
70	Tmp	214	3.519	14:31:07	14:31:09.3	0	2s	+2	37°	47°
71	Tmp	215	4.580	14:32:40	14:32:40.8	0	1s	+1	11°	47°
72	Tmp	216	5.423	14:33:46	14:33:47.4	0	1s	+1	11°	47°

Num	119	Pen	0	PCZ	11	Total PP	342	Col. Final	47°
-----	-----	-----	---	-----	----	----------	-----	------------	-----





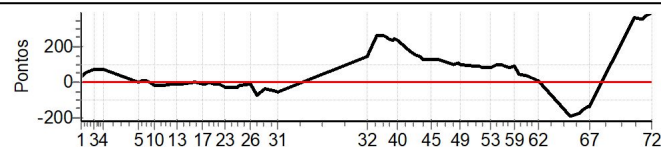
# PONTA GROSSA - PR - Mitsubishi MotorSports 2021

## Performance Individual

PC	Tp	Trc	DistPC	Ideal	Passagem	Pen	Erro	Pontos	NoPC	AtePC
<b>N</b> <b>u</b> <b>m</b>	<b>120</b>	120 / Joao Cesar Osternack / Andréia Rodrigues								
		Cat / NL / Largada		TURISMO LIGHT / 120 / 10:20:00						
		Curitiba-PR			PAJERO SPORT HPE 2.4 DI-D 4X4 A					
PC	Tp	Trc	DistPC	Ideal	Passagem	Pen	Erro	Pontos	NoPC	AtePC
1	Tmp	3	1.807	10:34:36	10:35:04.5	0	29s	+29	75°	60°
2	Tmp	3	3.512	10:36:53	10:37:51.5	0	59s	+59	79°	72°
3	Tmp	4	6.010	10:39:50	10:41:07.4	0	1m17s	+77	78°	76°
4	Tmp	5	9.724	10:44:18	10:45:31.6	0	1m14s	+74	77°	77°
5	Tmp	8	0.459	10:59:05	10:59:11.9	0	7s	+7	63°	76°
6	Tmp	8	0.939	10:59:53	11:00:01.3	0	8s	+8	61°	75°
7	Tmp	10	1.616	11:01:01	11:01:10.3	0	9s	+9	60°	74°
8	Tmp	11	2.312	11:01:57	11:02:10.7	0	14s	+14	65°	72°
9	Tmp	14	3.503	11:03:49	11:03:48.0	0	1s	-1	12°	71°
10	Tmp	19	4.607	11:05:44	11:05:24.1	0	20s	-20	70°	72°
11	Tmp	22	6.125	11:09:04	11:08:45.0	0	19s	-19	69°	70°
12	Tmp	29	0.731	11:12:57	11:12:55.0	0	2s	-2	32°	69°
13	Tmp	30	2.102	11:15:04	11:14:56.8	0	7s	-7	55°	69°
14	Tmp	32	3.427	11:17:16	11:17:06.8	0	9s	-9	67°	68°
15	Tmp	38	0.675	11:21:32	11:21:37.4	0	5s	+5	53°	68°
16	Tmp	40	1.276	11:22:43	11:22:42.4	0	1s	-1	19°	68°
17	Tmp	44	2.603	11:25:36	11:25:31.3	0	5s	-5	63°	67°
18	Tmp	46	3.211	11:26:41	11:26:33.4	0	8s	-8	66°	67°
19	Tmp	46	3.555	11:27:19	11:27:13.9	0	5s	-5	63°	66°
20	Tmp	47	4.201	11:28:36	11:28:42.0	0	6s	+6	60°	67°
21	Tmp	51	4.843	11:30:12	11:30:08.3	0	4s	-4	41°	65°
22	Tmp	54	5.924	11:32:16	11:32:06.7	0	9s	-9	65°	65°
23	Tmp	57	0.339	11:35:08	11:34:44.0	0	24s	-24	73°	65°
24	Tmp	59	1.444	11:40:35	11:40:06.3	0	29s	-29	71°	66°
25	Tmp	61	1.869	11:41:16	11:40:56.7	0	19s	-19	71°	66°
26	Tmp	68	5.034	11:46:00	11:45:48.9	0	11s	-11	67°	66°
27	Tmp	72	5.877	11:48:42	11:47:30.8	0	1m11s	-71	76°	67°
28	Tmp	75	0.252	11:52:05	11:51:34.6	0	30s	-30	69°	68°
29	Tmp	77	1.191	11:55:02	11:54:20.2	0	42s	-42	72°	69°
30	Tmp	78	1.375	11:55:26	11:54:40.4	0	46s	-46	72°	70°
31	Tmp	80	2.189	11:57:15	11:56:22.3	0	53s	-53	75°	70°
32	Tmp	85	0.429	12:34:51	12:37:16.0	0	2m25s	+145	75°	67°
33	Tmp	91	2.020	12:38:58	12:43:25.8	0	4m28s	[+268]	79°	68°
34	Tmp	94	3.059	12:41:11	12:45:42.2	0	4m31s	[+271]	78°	70°
35	Tmp	94	3.422	12:41:55	12:46:21.3	0	4m26s	[+266]	79°	70°
36	Tmp	95	3.984	12:42:59	12:47:18.9	0	4m20s	+260	79°	71°
37	Tmp	96	4.511	12:44:04	12:48:17.3	0	4m13s	+253	79°	74°
38	Tmp	98	5.135	12:45:33	12:49:36.0	0	4m03s	+243	78°	75°
39	Tmp	101	5.534	12:46:35	12:50:43.4	0	4m08s	+248	78°	75°
40	Tmp	102	6.167	12:48:05	12:52:08.9	0	4m04s	+244	78°	75°
41	Tmp	108	0.434	12:53:07	12:56:03.4	0	2m56s	+176	78°	75°
42	Tmp	112	1.505	12:55:26	12:58:03.1	0	2m37s	+157	78°	75°
43	Tmp	114	2.077	12:56:55	12:59:26.3	0	2m31s	+151	77°	75°
44	Tmp	116	2.747	12:58:41	13:00:56.4	0	2m15s	+135	77°	75°
45	Tmp	118	3.807	13:01:48	13:03:56.3	0	2m08s	+128	76°	75°
46	Tmp	122	4.844	13:05:36	13:07:44.4	0	2m08s	+128	76°	75°
47	Tmp	129	0.195	13:11:09	13:12:50.5	0	1m42s	+102	77°	75°
48	Tmp	130	0.826	13:13:07	13:14:55.7	0	1m49s	+109	77°	76°
49	Tmp	131	1.282	13:14:22	13:16:05.2	0	1m43s	+103	77°	76°
50	Tmp	142	3.135	13:20:22	13:21:55.6	0	1m34s	+94	77°	76°
51	Tmp	144	3.942	13:22:02	13:23:33.3	0	1m31s	+91	77°	76°
52	Tmp	146	4.625	13:23:34	13:24:58.0	0	1m24s	+84	77°	76°

PC	Tp	Trc	DistPC	Ideal	Passagem	Pen	Erro	Pontos	NoPC	AtePC
53	Tmp	148	6.210	13:27:01	13:28:28.9	0	1m28s	+88	77°	76°
54	Tmp	150	7.259	13:29:22	13:31:00.7	0	1m39s	+99	75°	76°
55	Tmp	152	7.655	13:30:15	13:31:57.3	0	1m42s	+102	75°	76°
56	Tmp	154	8.215	13:31:26	13:33:08.3	0	1m42s	+102	75°	76°
57	Tmp	156	8.700	13:32:33	13:34:05.1	0	1m32s	+92	75°	76°
58	Tmp	159	9.724	13:34:50	13:36:19.3	0	1m29s	+89	76°	77°
59	Tmp	161	10.685	13:37:00	13:38:36.2	0	1m36s	+96	76°	77°
60	Tmp	165	0.331	13:38:58	13:39:51.3	0	53s	+53	77°	77°
61	Tmp	173	1.724	13:42:32	13:43:09.0	0	37s	+37	76°	76°
62	Tmp	178	3.305	13:46:58	13:47:12.2	0	14s	+14	60°	76°
63	Tmp	190	0.441	14:00:33	13:57:23.4	0	3m10s	-190	78°	78°
64	Tmp	197	2.005	14:04:27	14:01:36.5	0	2m51s	-171	77°	78°
65	Tmp	198	2.844	14:05:44	14:03:09.8	0	2m34s	-154	77°	78°
66	Tmp	199	3.855	14:07:38	14:05:23.8	0	2m14s	-134	77°	78°
67	Tmp	200	4.460	14:08:40	14:06:29.2	0	2m11s	-131	77°	78°
68	Tmp	206	0.699	14:27:31	14:33:44.8	0	6m14s	[+374]	79°	78°
69	Tmp	213	2.699	14:30:50	14:36:52.9	0	6m03s	[+363]	79°	78°
70	Tmp	214	3.519	14:32:07	14:38:23.4	0	6m16s	[+376]	79°	78°
71	Tmp	215	4.580	14:33:40	14:40:04.7	0	6m25s	[+385]	79°	78°
72	Tmp	216	5.423	14:34:46	14:41:22.7	0	6m37s	[+397]	79°	78°

Num	120	Pen	0	PCZ	0	Total PP	5106	Col. Final	78°
-----	-----	-----	---	-----	---	----------	------	------------	-----



**Lourival Roldan**  
Diretor de Prova

**Marcos Aurélio Perdigão**  
Comissário Desportivo CBA

