



NATAL - RN - Mitsubishi MotorSports 2021

Performance Individual

PC	Tp	Trc	DistPC	Ideal	Passagem	Pen	Erro	Pontos	NoPC	AtePC	PC	Tp	Trc	DistPC	Ideal	Passagem	Pen	Erro	Pontos	NoPC	AtePC										
N u m	41	41 / Silvia Brito Theorga / Luiz Ribeiro E Silva Neto										53	Tmp	152	3.379	11:38:14.2	11:38:14.1	0	0s	0	15°	4°									
	5°	Cat / NL / Largada		TURISMO LIGHT / 41 / 09:01:00										54	Tmp	153	4.272	11:39:42.4	11:39:41.6	0	1s	-1	20°	4°							
	Fortaleza-CE			PAJERO 4X4 FLEX 3.5										55	Tmp	153	4.791	11:40:39.0	11:40:37.6	0	1s	-1	17°	4°							
PC	Tp	Trc	DistPC	Ideal	Passagem	Pen	Erro	Pontos	NoPC	AtePC	PC	Tp	Trc	DistPC	Ideal	Passagem	Pen	Erro	Pontos	NoPC	AtePC										
1	Tmp	3	0.320	09:31:57.7	09:31:57.3	0	0s	0	3°	3°	56	Tmp	155	5.181	11:41:27.6	11:41:25.0	0	3s	-3	26°	4°										
2	Tmp	5	0.839	09:33:30.6	09:33:31.0	0	0s	0	5°	1°	57	Tmp	157	5.752	11:42:32.2	11:42:32.0	0	0s	0	5°	4°										
3	Tmp	8	1.442	09:34:50.2	09:34:50.4	0	0s	0	4°	1°	58	Tmp	161	0.239	11:44:57.8	11:44:59.6	0	2s	[+2]	39°	4°										
4	Tmp	10	2.002	09:36:11.4	09:36:12.0	0	1s	[+1]	10°	1°	59	Tmp	164	1.209	11:46:52.4	11:46:53.0	0	1s	+1	27°	4°										
5	Tmp	16	2.663	09:37:44.8	09:37:45.2	0	0s	0	6°	1°	60	Tmp	167	2.044	11:48:56.6	11:48:56.5	0	0s	0	13°	4°										
6	Tmp	17	3.239	09:38:44.8	09:38:45.9	0	1s	+1	12°	1°	61	Tmp	168	2.754	11:51:02.9	11:51:01.0	0	2s	-2	22°	4°										
7	Tmp	18	3.471	09:39:12.0	09:39:17.2	0	5s	[+5]	20°	2°	62	Tmp	170	3.305	11:52:57.4	11:52:55.8	0	2s	-2	20°	5°										
8	Tmp	24	4.324	09:41:08.9	09:41:10.1	0	1s	+1	10°	3°	63	Tmp	171	4.553	11:55:42.3	11:55:38.2	0	4s	-4	35°	5°										
9	Tmp	25	4.805	09:42:06.4	09:42:08.2	0	2s	[+2]	16°	4°	64	Tmp	175	6.392	11:59:04.5	11:59:01.0	0	4s	-4	37°	5°										
10	Tmp	26	5.065	09:42:29.3	09:42:29.2	0	0s	0	8°	3°	65	Tmp	177	6.741	11:59:56.4	11:59:53.5	0	3s	-3	30°	5°										
11	Tmp	27	5.301	09:42:55.9	09:42:55.4	0	1s	-1	17°	2°	66	Tmp	181	7.675	12:02:13.2	12:02:13.1	0	0s	0	7°	5°										
12	Tmp	31	0.449	09:45:16.6	09:45:18.7	0	2s	[+2]	15°	4°	<table border="1" style="margin: auto;"> <tr> <td>Num</td><td>41</td><td>Pen</td><td>0</td><td>PCZ</td><td>21</td><td>Total PP</td><td>63</td><td>Col. Final</td><td>5°</td> </tr> </table>											Num	41	Pen	0	PCZ	21	Total PP	63	Col. Final	5°
Num	41	Pen	0	PCZ	21	Total PP	63	Col. Final	5°																						
13	Tmp	35	1.451	09:47:17.1	09:47:17.7	0	1s	+1	18°	4°																					
14	Tmp	36	2.052	09:48:37.7	09:48:35.4	0	2s	-2	16°	4°																					
15	Tmp	39	2.697	09:50:17.9	09:50:18.3	0	0s	0	5°	4°																					
16	Tmp	40	3.462	09:52:05.9	09:52:04.1	0	2s	-2	17°	4°																					
17	Tmp	44	4.025	09:53:15.9	09:53:14.6	0	1s	-1	12°	3°																					
18	Tmp	45	4.262	09:53:41.1	09:53:41.4	0	0s	0	5°	3°																					
19	Tmp	47	4.989	09:55:01.7	09:55:00.5	0	1s	-1	10°	3°																					
20	Tmp	51	5.513	09:56:28.8	09:56:29.1	0	0s	0	7°	3°																					
21	Tmp	59	0.991	10:03:20.5	10:03:18.6	0	2s	-2	20°	3°																					
22	Tmp	61	1.375	10:04:01.1	10:03:58.7	0	2s	-2	22°	4°																					
23	Tmp	63	2.031	10:05:16.6	10:05:16.7	0	0s	0	8°	4°																					
24	Tmp	65	2.882	10:06:59.1	10:06:59.0	0	0s	0	3°	3°																					
25	Tmp	66	3.409	10:08:06.1	10:08:06.1	0	0s	0	12°	3°																					
26	Tmp	70	4.061	10:09:18.6	10:09:18.3	0	0s	0	9°	3°																					
27	Tmp	71	4.685	10:10:25.1	10:10:25.0	0	0s	0	6°	3°																					
28	Tmp	72	5.333	10:11:35.5	10:11:32.2	0	3s	-3	27°	4°																					
29	Tmp	73	6.323	10:13:11.3	10:13:09.2	0	2s	-2	22°	5°																					
30	Tmp	74	6.800	10:14:00.2	10:13:57.2	0	3s	-3	25°	5°																					
31	Tmp	80	0.295	10:17:22.7	10:17:24.1	0	1s	+1	16°	5°																					
32	Tmp	81	0.691	10:18:12.7	10:18:12.8	0	0s	0	7°	5°																					
33	Tmp	85	1.915	10:20:33.9	10:20:37.9	0	4s	[+4]	25°	5°																					
34	Tmp	88	2.600	10:22:04.1	10:22:04.9	0	1s	+1	14°	5°																					
35	Tmp	90	2.902	10:22:47.6	10:22:46.4	0	1s	-1	16°	5°																					
36	Tmp	93	3.312	10:23:55.5	10:23:55.0	0	1s	-1	13°	4°																					
37	Tmp	94	3.619	10:24:32.9	10:24:32.0	0	1s	-1	13°	4°																					
38	Tmp	96	4.157	10:25:30.5	10:25:29.1	0	1s	-1	18°	4°																					
39	Tmp	103	4.967	10:28:01.1	10:28:00.4	0	1s	-1	16°	4°																					
40	Tmp	106	5.681	10:29:12.8	10:29:12.2	0	1s	-1	18°	4°																					
41	Tmp	109	6.250	10:30:17.2	10:30:16.1	0	1s	-1	14°	4°																					
42	Tmp	110	6.805	10:31:17.5	10:31:12.6	0	5s	-5	30°	5°																					
43	Tmp	112	7.529	10:32:36.1	10:32:37.4	0	1s	+1	17°	5°																					
44	Tmp	123	1.962	10:39:04.9	10:39:03.9	0	1s	-1	20°	5°																					
45	Tmp	126	3.445	10:42:26.9	10:42:26.2	0	1s	-1	24°	5°																					
46	Tmp	133	0.504	11:11:17.3	11:11:17.7	0	0s	0	10°	4°																					
47	Tmp	133	1.539	11:13:00.8	11:13:01.2	0	0s	0	13°	4°																					
48	Tmp	140	2.931	11:16:26.9	11:16:26.9	0	0s	0	7°	4°																					
49	Tmp	140	3.060	11:16:46.2	11:16:45.1	0	1s	-1	21°	4°																					
50	Tmp	142	4.023	11:20:30.5	11:20:31.8	0	1s	+1	11°	4°																					
51	Tmp	147	0.287	11:31:54.2	11:31:56.2	0	2s	[+2]	23°	4°																					
52	Tmp	150	1.489	11:34:07.8	11:34:08.4	0	1s	+1	15°	4°																					





NATAL - RN - Mitsubishi MotorSports 2021

Performance Individual

PC	Tp	Trc	DistPC	Ideal	Passagem	Pen	Erro	Pontos	NoPC	AtePC	PC	Tp	Trc	DistPC	Ideal	Passagem	Pen	Erro	Pontos	NoPC	AtePC										
N u m	42	42 / Silvio Theorga Filho / Danilo Vilar Perreira										53	Tmp	152	3.379	11:39:14.2	11:39:12.7	0	2s	-2	30°	24°									
	22°	Cat / NL / Largada		TURISMO LIGHT / 42 / 09:02:00								54	Tmp	153	4.272	11:40:42.4	11:40:40.1	0	2s	-2	29°	24°									
	Fortaleza-CE				PAJERO TR4 FLEX 2.0 4X4 AT								55	Tmp	153	4.791	11:41:39.0	11:41:37.0	0	2s	-2	30°	24°								
1	Tmp	3	0.320	09:32:57.7	09:33:04.9	0	7s	+7	17°	8°	56	Tmp	155	5.181	11:42:27.6	11:42:22.1	0	6s	-6	38°	24°										
2	Tmp	5	0.839	09:34:30.6	09:34:28.3	0	2s	-2	14°	11°	57	Tmp	157	5.752	11:43:32.2	11:43:34.8	0	3s	+3	36°	24°										
3	Tmp	8	1.442	09:35:50.2	09:38:54.5	0	3m04s	[+184]	31°	18°	58	Tmp	161	0.239	11:45:57.8	11:45:57.0	0	1s	-1	30°	24°										
4	Tmp	10	2.002	09:37:11.4	09:40:12.3	0	3m01s	[+181]	33°	21°	59	Tmp	164	1.209	11:47:52.4	11:47:51.2	0	1s	-1	26°	24°										
5	Tmp	16	2.663	09:38:44.8	09:41:23.6	0	2m39s	[+159]	33°	25°	60	Tmp	167	2.044	11:49:56.6	11:49:56.7	0	0s	0	12°	23°										
6	Tmp	17	3.239	09:39:44.8	09:42:10.4	0	2m26s	[+146]	33°	25°	61	Tmp	168	2.754	11:52:02.9	11:51:58.7	0	4s	-4	35°	22°										
7	Tmp	18	3.471	09:40:12.0	09:42:37.5	0	2m26s	[+146]	33°	26°	62	Tmp	170	3.305	11:53:57.4	11:53:51.8	0	6s	-6	31°	22°										
8	Tmp	24	4.324	09:42:08.9	09:44:03.3	0	1m54s	[+114]	30°	26°	63	Tmp	171	4.553	11:56:42.3	11:56:34.3	0	8s	-8	40°	22°										
9	Tmp	25	4.805	09:43:06.4	09:44:50.2	0	1m44s	[+104]	30°	28°	64	Tmp	175	6.392	12:00:04.5	12:00:01.9	0	3s	-3	32°	22°										
10	Tmp	26	5.065	09:43:29.3	09:45:09.7	0	1m40s	+100	30°	28°	65	Tmp	177	6.741	12:00:56.4	12:00:53.4	0	3s	-3	29°	22°										
11	Tmp	27	5.301	09:43:55.9	09:45:30.2	0	1m34s	+94	30°	28°	66	Tmp	181	7.675	12:03:13.2	12:03:10.4	0	3s	-3	29°	22°										
12	Tmp	31	0.449	09:46:16.6	09:46:44.0	0	27s	+27	24°	28°	<table border="1" style="margin: auto;"> <tr> <td>Num</td><td>42</td><td>Pen</td><td>0</td><td>PCZ</td><td>6</td><td>Total PP</td><td>601</td><td>Col. Final</td><td>22°</td> </tr> </table>											Num	42	Pen	0	PCZ	6	Total PP	601	Col. Final	22°
Num	42	Pen	0	PCZ	6	Total PP	601	Col. Final	22°																						
13	Tmp	35	1.451	09:48:17.1	09:48:28.4	0	11s	+11	27°	28°																					
14	Tmp	36	2.052	09:49:37.7	09:49:34.3	0	3s	-3	18°	28°																					
15	Tmp	39	2.697	09:51:17.9	09:51:17.3	0	1s	-1	16°	27°																					
16	Tmp	40	3.462	09:53:05.9	09:53:00.4	0	6s	-6	23°	27°																					
17	Tmp	44	4.025	09:54:15.9	09:54:16.8	0	1s	+1	11°	27°																					
18	Tmp	45	4.262	09:54:41.1	09:54:53.6	0	13s	+13	24°	26°																					
19	Tmp	47	4.989	09:56:01.7	09:56:06.7	0	5s	+5	17°	26°																					
20	Tmp	51	5.513	09:57:28.8	09:57:21.4	0	7s	-7	24°	26°																					
21	Tmp	59	0.991	10:04:20.5	10:04:23.9	0	3s	+3	22°	26°																					
22	Tmp	61	1.375	10:05:01.1	10:04:59.9	0	1s	-1	15°	26°																					
23	Tmp	63	2.031	10:06:16.6	10:06:16.2	0	0s	0	7°	26°																					
24	Tmp	65	2.882	10:07:59.1	10:07:58.7	0	0s	0	2°	26°																					
25	Tmp	66	3.409	10:09:06.1	10:09:06.9	0	1s	+1	23°	26°																					
26	Tmp	70	4.061	10:10:18.6	10:10:18.5	0	0s	0	8°	26°																					
27	Tmp	71	4.685	10:11:25.1	10:11:32.1	0	7s	+7	28°	26°																					
28	Tmp	72	5.333	10:12:35.5	10:12:36.3	0	1s	+1	17°	26°																					
29	Tmp	73	6.323	10:14:11.3	10:14:13.6	0	2s	+2	21°	26°																					
30	Tmp	74	6.800	10:15:00.2	10:15:00.9	0	1s	+1	10°	26°																					
31	Tmp	80	0.295	10:18:22.7	10:18:18.8	0	4s	-4	28°	24°																					
32	Tmp	81	0.691	10:19:12.7	10:20:44.6	0	1m32s	+92	45°	26°																					
33	Tmp	85	1.915	10:21:33.9	10:22:26.6	0	53s	+53	41°	26°																					
34	Tmp	88	2.600	10:23:04.1	10:23:43.9	0	40s	+40	40°	26°																					
35	Tmp	90	2.902	10:23:47.6	10:24:18.0	0	30s	+30	33°	26°																					
36	Tmp	93	3.312	10:24:55.5	10:24:58.3	0	3s	+3	22°	25°																					
37	Tmp	94	3.619	10:25:32.9	10:25:40.0	0	7s	+7	28°	25°																					
38	Tmp	96	4.157	10:26:30.5	10:26:30.2	0	0s	0	6°	25°																					
39	Tmp	103	4.967	10:29:01.1	10:29:05.3	0	4s	+4	23°	25°																					
40	Tmp	106	5.681	10:30:12.8	10:30:11.7	0	1s	-1	17°	25°																					
41	Tmp	109	6.250	10:31:17.2	10:31:18.4	0	1s	+1	13°	26°																					
42	Tmp	110	6.805	10:32:17.5	10:32:15.7	0	2s	-2	25°	26°																					
43	Tmp	112	7.529	10:33:36.1	10:33:41.2	0	5s	+5	27°	26°																					
44	Tmp	123	1.962	10:40:04.9	10:40:07.7	0	3s	+3	29°	26°																					
45	Tmp	126	3.445	10:43:26.9	10:43:27.5	0	1s	+1	23°	26°																					
46	Tmp	133	0.504	11:12:17.3	11:12:21.0	0	4s	+4	36°	26°																					
47	Tmp	133	1.539	11:14:00.8	11:14:04.0	0	3s	+3	35°	26°																					
48	Tmp	140	2.931	11:17:26.9	11:17:26.9	0	0s	0	6°	26°																					
49	Tmp	140	3.060	11:17:46.2	11:17:47.9	0	2s	+2	28°	26°																					
50	Tmp	142	4.023	11:21:30.5	11:21:35.9	0	5s	+5	35°	26°																					
51	Tmp	147	0.287	11:32:54.2	11:32:57.4	0	3s	+3	26°	24°																					
52	Tmp	150	1.489	11:35:07.8	11:35:06.4	0	1s	-1	14°	24°																					





NATAL - RN - Mitsubishi MotorSports 2021

Performance Individual

PC	Tp	Trc	DistPC	Ideal	Passagem	Pen	Erro	Pontos	NoPC	AtePC	PC	Tp	Trc	DistPC	Ideal	Passagem	Pen	Erro	Pontos	NoPC	AtePC										
N u m	43	43 / Jefferson Ivo de Lima / Leiliana Araújo de Lima																													
		Cat / NL / Largada TURISMO LIGHT / 43 / 09:03:00																													
		São José de Mipibu-rn PAJERO HPE 3.8 G 3P 4X4 AT S																													
1	Tmp	3	0.320	09:33:57.7	09:39:17.7	0	5m20s	+320	48 °	37 °	53	Tmp	152	3.379	11:40:14.2	11:39:51.1	0	23s	-23	52 °	57 °										
2	Tmp	5	0.839	09:35:30.6	09:40:54.5	0	5m24s	+324	50 °	49 °	54	Tmp	153	4.272	11:41:42.4	11:41:21.1	0	21s	-21	50 °	57 °										
3	Tmp	8	1.442	09:36:50.2	09:42:27.6	0	5m37s	+337	45 °	49 °	55	Tmp	153	4.791	11:42:39.0	11:42:15.8	0	23s	-23	49 °	57 °										
4	Tmp	10	2.002	09:38:11.4	09:44:01.5	0	5m50s	+350	46 °	49 °	56	Tmp	155	5.181	11:43:27.6	11:42:58.6	0	29s	-29	51 °	57 °										
5	Tmp	16	2.663	09:39:44.8	09:45:26.2	0	5m41s	+341	47 °	47 °	57	Tmp	157	5.752	11:44:32.2	11:44:00.1	0	32s	-32	51 °	57 °										
6	Tmp	17	3.239	09:40:44.8	09:46:47.0	0	6m02s	+362	48 °	47 °	58	Tmp	161	0.239	11:46:57.8	11:46:58.1	0	0s	0	13 °	57 °										
7	Tmp	18	3.471	09:41:12.0	09:47:20.0	0	6m08s	+368	48 °	47 °	59	Tmp	164	1.209	11:48:52.4	11:49:09.6	0	17s	+17	48 °	57 °										
8	Tmp	24	4.324	09:43:08.9	09:49:30.2	0	6m21s	+381	48 °	48 °	60	Tmp	167	2.044	11:50:56.6	11:51:37.9	0	41s	+41	54 °	57 °										
9	Tmp	25	4.805	09:44:06.4	09:50:44.2	0	6m38s	+398	49 °	48 °	61	Tmp	168	2.754	11:53:02.9	11:53:37.2	0	34s	+34	50 °	57 °										
10	Tmp	26	5.065	09:44:29.3	09:51:13.5	0	6m44s	+404	49 °	48 °	62	Tmp	170	3.305	11:54:57.4	11:55:09.6	0	12s	+12	36 °	57 °										
11	Tmp	27	5.301	09:44:55.9	09:51:49.2	0	6m53s	+413	51 °	48 °	63	Tmp	171	4.553	11:57:42.3	11:57:30.7	0	12s	-12	43 °	57 °										
12	Tmp	31	0.449	09:47:16.6	09:54:58.6	0	7m42s	+462	52 °	49 °	64	Tmp	175	6.392	12:01:04.5	12:00:49.3	0	15s	-15	45 °	57 °										
13	Tmp	35	1.451	09:49:17.1	09:57:11.4	0	7m54s	+474	52 °	50 °	65	Tmp	177	6.741	12:01:56.4	12:01:33.3	0	23s	-23	47 °	56 °										
14	Tmp	36	2.052	09:50:37.7	09:58:46.8	0	8m09s	+489	53 °	50 °	66	Tmp	181	7.675	12:04:13.2	12:03:37.8	0	35s	-35	52 °	56 °										
15	Tmp	39	2.697	09:52:17.9	10:00:34.9	0	8m17s	+497	55 °	50 °	<table border="1" style="width: 100%; border-collapse: collapse;"> <tr> <td>Num</td><td>43</td><td>Pen</td><td>0</td><td>PCZ</td><td>1</td><td>Total PP</td><td>16467</td><td>Col. Final</td><td>56°</td> </tr> </table>											Num	43	Pen	0	PCZ	1	Total PP	16467	Col. Final	56°
Num	43	Pen	0	PCZ	1	Total PP	16467	Col. Final	56°																						
16	Tmp	40	3.462	09:54:05.9	10:02:41.2	0	8m35s	[+515]	55 °	50 °																					
17	Tmp	44	4.025	09:55:15.9	10:04:05.5	0	8m50s	[+530]	56 °	50 °																					
18	Tmp	45	4.262	09:55:41.1	10:04:31.0	0	8m50s	[+530]	56 °	51 °																					
19	Tmp	47	4.989	09:57:01.7	10:06:10.1	0	9m08s	[+548]	56 °	51 °																					
20	Tmp	51	5.513	09:58:28.8	10:07:47.9	0	9m19s	[+559]	56 °	51 °																					
21	Tmp	59	0.991	10:05:20.5	10:13:28.0	0	8m08s	+488	57 °	51 °																					
22	Tmp	61	1.375	10:06:01.1	10:14:09.1	0	8m08s	+488	57 °	51 °																					
23	Tmp	63	2.031	10:07:16.6	10:15:25.5	0	8m09s	+489	57 °	51 °																					
24	Tmp	65	2.882	10:08:59.1	10:17:14.5	0	8m15s	+495	57 °	52 °																					
25	Tmp	66	3.409	10:10:06.1	10:18:19.4	0	8m13s	+493	58 °	52 °																					
26	Tmp	70	4.061	10:11:18.6	10:19:35.5	0	8m17s	+497	58 °	52 °																					
27	Tmp	71	4.685	10:12:25.1	10:20:37.0	0	8m12s	+492	58 °	53 °																					
28	Tmp	72	5.333	10:13:35.5	10:21:57.8	0	8m22s	[+502]	58 °	53 °																					
29	Tmp	73	6.323	10:15:11.3	10:23:32.7	0	8m21s	+501	58 °	53 °																					
30	Tmp	74	6.800	10:16:00.2	10:24:23.2	0	8m23s	[+503]	58 °	53 °																					
31	Tmp	80	0.295	10:19:22.7	10:26:51.1	0	7m28s	+448	58 °	53 °																					
32	Tmp	81	0.691	10:20:12.7	10:27:24.5	0	7m12s	+432	58 °	53 °																					
33	Tmp	85	1.915	10:22:33.9	10:30:00.3	0	7m26s	+446	57 °	54 °																					
34	Tmp	88	2.600	10:24:04.1	10:31:40.4	0	7m36s	+456	57 °	54 °																					
35	Tmp	90	2.902	10:24:47.6	10:32:27.5	0	7m40s	+460	54 °	55 °																					
36	Tmp	93	3.312	10:25:55.5	10:33:25.3	0	7m30s	+450	54 °	55 °																					
37	Tmp	94	3.619	10:26:32.9	10:34:12.3	0	7m39s	+459	58 °	56 °																					
38	Tmp	96	4.157	10:27:30.5	10:35:11.6	0	7m41s	+461	58 °	56 °																					
39	Tmp	103	4.967	10:30:01.1	10:36:44.5	0	6m43s	+403	58 °	56 °																					
40	Tmp	106	5.681	10:31:12.8	10:37:56.2	0	6m43s	+403	58 °	56 °																					
41	Tmp	109	6.250	10:32:17.2	10:38:54.4	0	6m37s	+397	58 °	56 °																					
42	Tmp	110	6.805	10:33:17.5	10:39:52.7	0	6m35s	+395	58 °	56 °																					
43	Tmp	112	7.529	10:34:36.1	10:41:02.0	0	6m26s	+386	58 °	56 °																					
44	Tmp	123	1.962	10:41:04.9	10:46:18.1	0	5m13s	+313	56 °	56 °																					
45	Tmp	126	3.445	10:44:26.9	10:49:29.7	0	5m03s	+303	56 °	58 °																					
46	Tmp	133	0.504	11:13:17.3	11:13:22.7	0	5s	+5	38 °	57 °																					
47	Tmp	133	1.539	11:15:00.8	11:15:08.8	0	8s	+8	40 °	57 °																					
48	Tmp	140	2.931	11:18:26.9	11:18:46.0	0	19s	+19	43 °	57 °																					
49	Tmp	140	3.060	11:18:46.2	11:19:05.4	0	19s	+19	43 °	57 °																					
50	Tmp	142	4.023	11:22:30.5	11:22:45.4	0	15s	+15	47 °	57 °																					
51	Tmp	147	0.287	11:33:54.2	11:33:59.2	0	5s	+5	34 °	57 °																					
52	Tmp	150	1.489	11:36:07.8	11:36:04.0	0	4s	-4	32 °	57 °																					





NATAL - RN - Mitsubishi MotorSports 2021

Performance Individual

PC	Tp	Trc	DistPC	Ideal	Passagem	Pen	Erro	Pontos	NoPC	AtePC	PC	Tp	Trc	DistPC	Ideal	Passagem	Pen	Erro	Pontos	NoPC	AtePC										
N u m	44	44 / Arthur Fernandes Aquino / Cesiane Araújo de Lima										53	Tmp	152	3.379	11:41:14.2	11:41:13.6	0	1s	-1	26°	6°									
	7°	Cat / NL / Largada TURISMO LIGHT / 44 / 09:04:00										54	Tmp	153	4.272	11:42:42.4	11:42:39.5	0	3s	-3	34°	6°									
	Natal - Rn PAJERO TR4 FLEX 2.0 4X4 MT 5P										55	Tmp	153	4.791	11:43:39.0	11:43:36.7	0	2s	-2	29°	6°										
1	Tmp	3	0.320	09:34:57.7	09:35:02.9	0	5s	[+5]	15°	6°	56	Tmp	155	5.181	11:44:27.6	11:44:24.9	0	3s	-3	25°	6°										
2	Tmp	5	0.839	09:36:30.6	09:36:31.6	0	1s	+1	13°	6°	57	Tmp	157	5.752	11:45:32.2	11:45:29.5	0	3s	-3	35°	8°										
3	Tmp	8	1.442	09:37:50.2	09:37:52.8	0	3s	[+3]	12°	8°	58	Tmp	161	0.239	11:47:57.8	11:47:58.1	0	0s	0	12°	8°										
4	Tmp	10	2.002	09:39:11.4	09:39:11.8	0	0s	0	4°	7°	59	Tmp	164	1.209	11:49:52.4	11:49:52.6	0	0s	0	10°	7°										
5	Tmp	16	2.663	09:40:44.8	09:40:47.8	0	3s	[+3]	16°	10°	60	Tmp	167	2.044	11:51:56.6	11:51:57.0	0	0s	0	11°	7°										
6	Tmp	17	3.239	09:41:44.8	09:41:46.7	0	2s	[+2]	16°	9°	61	Tmp	168	2.754	11:54:02.9	11:54:02.9	0	0s	0	8°	7°										
7	Tmp	18	3.471	09:42:12.0	09:42:14.8	0	3s	[+3]	16°	11°	62	Tmp	170	3.305	11:55:57.4	11:55:53.1	0	4s	-4	24°	7°										
8	Tmp	24	4.324	09:44:08.9	09:44:10.6	0	2s	[+2]	14°	12°	63	Tmp	171	4.553	11:58:42.3	11:58:40.5	0	2s	-2	27°	7°										
9	Tmp	25	4.805	09:45:06.4	09:45:08.7	0	2s	[+2]	15°	10°	64	Tmp	175	6.392	12:02:04.5	12:02:02.9	0	2s	-2	30°	7°										
10	Tmp	26	5.065	09:45:29.3	09:45:30.1	0	1s	+1	11°	10°	65	Tmp	177	6.741	12:02:56.4	12:02:53.5	0	3s	-3	28°	7°										
11	Tmp	27	5.301	09:45:55.9	09:45:56.7	0	1s	+1	16°	10°	66	Tmp	181	7.675	12:05:13.2	12:05:11.4	0	2s	-2	24°	7°										
12	Tmp	31	0.449	09:48:16.6	09:48:17.5	0	1s	+1	14°	8°	<table border="1" style="margin: auto;"> <tr> <td>Num</td><td>44</td><td>Pen</td><td>0</td><td>PCZ</td><td>20</td><td>Total PP</td><td>68</td><td>Col. Final</td><td>7°</td> </tr> </table>											Num	44	Pen	0	PCZ	20	Total PP	68	Col. Final	7°
Num	44	Pen	0	PCZ	20	Total PP	68	Col. Final	7°																						
13	Tmp	35	1.451	09:50:17.1	09:50:16.6	0	1s	-1	17°	8°																					
14	Tmp	36	2.052	09:51:37.7	09:51:37.0	0	1s	-1	11°	8°																					
15	Tmp	39	2.697	09:53:17.9	09:53:18.9	0	1s	+1	15°	8°																					
16	Tmp	40	3.462	09:55:05.9	09:55:05.8	0	0s	0	7°	8°																					
17	Tmp	44	4.025	09:56:15.9	09:56:15.7	0	0s	0	7°	7°																					
18	Tmp	45	4.262	09:56:41.1	09:56:41.0	0	0s	0	4°	7°																					
19	Tmp	47	4.989	09:58:01.7	09:57:58.5	0	3s	-3	14°	7°																					
20	Tmp	51	5.513	09:59:28.8	09:59:23.7	0	5s	-5	21°	8°																					
21	Tmp	59	0.991	10:06:20.5	10:06:19.9	0	1s	-1	16°	7°																					
22	Tmp	61	1.375	10:07:01.1	10:07:00.9	0	0s	0	5°	7°																					
23	Tmp	63	2.031	10:08:16.6	10:08:16.7	0	0s	0	6°	7°																					
24	Tmp	65	2.882	10:09:59.1	10:09:59.3	0	0s	0	1°	7°																					
25	Tmp	66	3.409	10:11:06.1	10:11:05.8	0	0s	0	11°	7°																					
26	Tmp	70	4.061	10:12:18.6	10:12:18.9	0	0s	0	7°	7°																					
27	Tmp	71	4.685	10:13:25.1	10:13:24.5	0	1s	-1	14°	7°																					
28	Tmp	72	5.333	10:14:35.5	10:14:33.3	0	2s	-2	23°	7°																					
29	Tmp	73	6.323	10:16:11.3	10:16:08.9	0	2s	-2	20°	7°																					
30	Tmp	74	6.800	10:17:00.2	10:16:57.0	0	3s	-3	24°	8°																					
31	Tmp	80	0.295	10:20:22.7	10:20:23.0	0	0s	0	7°	7°																					
32	Tmp	81	0.691	10:21:12.7	10:21:12.8	0	0s	0	6°	7°																					
33	Tmp	85	1.915	10:23:33.9	10:23:33.6	0	0s	0	6°	6°																					
34	Tmp	88	2.600	10:25:04.1	10:25:04.5	0	0s	0	5°	6°																					
35	Tmp	90	2.902	10:25:47.6	10:25:47.0	0	1s	-1	15°	6°																					
36	Tmp	93	3.312	10:26:55.5	10:26:54.7	0	1s	-1	12°	6°																					
37	Tmp	94	3.619	10:27:32.9	10:27:32.0	0	1s	-1	12°	6°																					
38	Tmp	96	4.157	10:28:30.5	10:28:29.5	0	1s	-1	17°	6°																					
39	Tmp	103	4.967	10:31:01.1	10:31:01.2	0	0s	0	6°	5°																					
40	Tmp	106	5.681	10:32:12.8	10:32:13.1	0	0s	0	8°	5°																					
41	Tmp	109	6.250	10:33:17.2	10:33:19.6	0	2s	+2	19°	5°																					
42	Tmp	110	6.805	10:34:17.5	10:34:17.6	0	0s	0	6°	4°																					
43	Tmp	112	7.529	10:35:36.1	10:35:37.7	0	2s	+2	21°	4°																					
44	Tmp	123	1.962	10:42:04.9	10:42:05.9	0	1s	+1	19°	4°																					
45	Tmp	126	3.445	10:45:26.9	10:45:27.6	0	1s	+1	22°	4°																					
46	Tmp	133	0.504	11:14:17.3	11:14:18.6	0	1s	+1	26°	5°																					
47	Tmp	133	1.539	11:16:00.8	11:16:02.6	0	2s	+2	33°	5°																					
48	Tmp	140	2.931	11:19:26.9	11:19:26.4	0	1s	-1	26°	5°																					
49	Tmp	140	3.060	11:19:46.2	11:19:45.7	0	1s	-1	20°	5°																					
50	Tmp	142	4.023	11:23:30.5	11:23:32.9	0	2s	+2	18°	5°																					
51	Tmp	147	0.287	11:34:54.2	11:34:54.9	0	1s	+1	16°	5°																					
52	Tmp	150	1.489	11:37:07.8	11:37:06.6	0	1s	-1	13°	6°																					





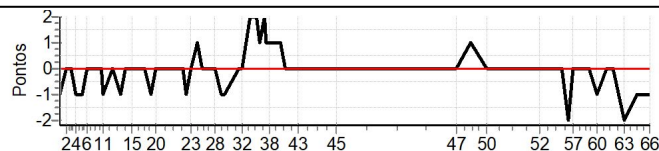
NATAL - RN - Mitsubishi MotorSports 2021

Performance Individual

PC	Tp	Trc	DistPC	Ideal	Passagem	Pen	Erro	Pontos	NoPC	AtePC
N u m	45	45 / Charles Robert Sobral Donald / Rodolfo de Siqueira Pinto								
		Cat / NL / Largada		TURISMO LIGHT / 45 / 09:05:00						
		Aracaju - Se			PAJERO HPE 3.2 D 3P 4X4 AT S					
PC	Tp	Trc	DistPC	Ideal	Passagem	Pen	Erro	Pontos	NoPC	AtePC
1	Tmp	3	0.320	09:35:57.7	09:35:56.9	0	1s	-1	7°	55°
2	Tmp	5	0.839	09:37:30.6	09:37:30.8	0	0s	0	4°	4°
3	Tmp	8	1.442	09:38:50.2	09:38:49.9	0	0s	0	3°	2°
4	Tmp	10	2.002	09:40:11.4	09:40:10.8	0	1s	-1	9°	3°
5	Tmp	16	2.663	09:41:44.8	09:41:43.6	0	1s	-1	12°	3°
6	Tmp	17	3.239	09:42:44.8	09:42:45.1	0	0s	0	5°	3°
7	Tmp	18	3.471	09:43:12.0	09:43:12.2	0	0s	0	4°	3°
8	Tmp	24	4.324	09:45:08.9	09:45:08.8	0	0s	0	5°	1°
9	Tmp	25	4.805	09:46:06.4	09:46:06.7	0	0s	0	4°	1°
10	Tmp	26	5.065	09:46:29.3	09:46:29.4	0	0s	0	7°	1°
11	Tmp	27	5.301	09:46:55.9	09:46:55.0	0	1s	-1	15°	1°
12	Tmp	31	0.449	09:49:16.6	09:49:16.5	0	0s	0	6°	1°
13	Tmp	35	1.451	09:51:17.1	09:51:16.5	0	1s	-1	16°	1°
14	Tmp	36	2.052	09:52:37.7	09:52:37.7	0	0s	0	5°	1°
15	Tmp	39	2.697	09:54:17.9	09:54:18.0	0	0s	0	4°	1°
16	Tmp	40	3.462	09:56:05.9	09:56:06.2	0	0s	0	6°	1°
17	Tmp	44	4.025	09:57:15.9	09:57:16.3	0	0s	0	6°	1°
18	Tmp	45	4.262	09:57:41.1	09:57:41.2	0	0s	0	3°	1°
19	Tmp	47	4.989	09:59:01.7	09:59:01.2	0	1s	-1	9°	1°
20	Tmp	51	5.513	10:00:28.8	10:00:29.0	0	0s	0	6°	1°
21	Tmp	59	0.991	10:07:20.5	10:07:20.8	0	0s	0	8°	1°
22	Tmp	61	1.375	10:08:01.1	10:08:00.5	0	1s	-1	14°	1°
23	Tmp	63	2.031	10:09:16.6	10:09:16.9	0	0s	0	5°	1°
24	Tmp	65	2.882	10:10:59.1	10:10:59.9	0	1s	[+1]	12°	1°
25	Tmp	66	3.409	10:12:06.1	10:12:06.5	0	0s	0	10°	1°
26	Tmp	70	4.061	10:13:18.6	10:13:19.0	0	0s	0	6°	1°
27	Tmp	71	4.685	10:14:25.1	10:14:25.2	0	0s	0	5°	1°
28	Tmp	72	5.333	10:15:35.5	10:15:35.5	0	0s	0	7°	1°
29	Tmp	73	6.323	10:17:11.3	10:17:10.6	0	1s	-1	12°	1°
30	Tmp	74	6.800	10:18:00.2	10:17:59.1	0	1s	-1	9°	1°
31	Tmp	80	0.295	10:21:22.7	10:21:22.8	0	0s	0	6°	1°
32	Tmp	81	0.691	10:22:12.7	10:22:13.0	0	0s	0	5°	1°
33	Tmp	85	1.915	10:24:33.9	10:24:35.7	0	2s	[+2]	18°	1°
34	Tmp	88	2.600	10:26:04.1	10:26:06.3	0	2s	[+2]	17°	1°
35	Tmp	90	2.902	10:26:47.6	10:26:48.8	0	1s	[+1]	14°	1°
36	Tmp	93	3.312	10:27:55.5	10:27:57.5	0	2s	[+2]	18°	1°
37	Tmp	94	3.619	10:28:32.9	10:28:34.2	0	1s	[+1]	11°	1°
38	Tmp	96	4.157	10:29:30.5	10:29:31.8	0	1s	[+1]	16°	1°
39	Tmp	103	4.967	10:32:01.1	10:32:02.3	0	1s	+1	15°	1°
40	Tmp	106	5.681	10:33:12.8	10:33:12.9	0	0s	0	7°	1°
41	Tmp	109	6.250	10:34:17.2	10:34:17.6	0	0s	0	9°	1°
42	Tmp	110	6.805	10:35:17.5	10:35:17.5	0	0s	0	5°	1°
43	Tmp	112	7.529	10:36:36.1	10:36:35.9	0	0s	0	11°	1°
44	Tmp	123	1.962	10:43:04.9	10:43:05.2	0	0s	0	5°	1°
45	Tmp	126	3.445	10:46:26.9	10:46:27.3	0	0s	0	11°	1°
46	Tmp	133	0.504	11:15:17.3	11:15:17.2	0	0s	0	9°	1°
47	Tmp	133	1.539	11:17:00.8	11:17:01.0	0	0s	0	12°	1°
48	Tmp	140	2.931	11:20:26.9	11:20:27.4	0	1s	+1	25°	1°
49	Tmp	140	3.060	11:20:46.2	11:20:47.0	0	1s	+1	19°	1°
50	Tmp	142	4.023	11:24:30.5	11:24:30.9	0	0s	0	3°	1°
51	Tmp	147	0.287	11:35:54.2	11:35:54.6	0	0s	0	3°	1°
52	Tmp	150	1.489	11:38:07.8	11:38:07.7	0	0s	0	5°	1°

PC	Tp	Trc	DistPC	Ideal	Passagem	Pen	Erro	Pontos	NoPC	AtePC
53	Tmp	152	3.379	11:42:14.2	11:42:14.6	0	0s	0	14°	1°
54	Tmp	153	4.272	11:43:42.4	11:43:42.2	0	0s	0	9°	1°
55	Tmp	153	4.791	11:44:39.0	11:44:38.4	0	1s	-1	16°	1°
56	Tmp	155	5.181	11:45:27.6	11:45:26.1	0	2s	-2	19°	1°
57	Tmp	157	5.752	11:46:32.2	11:46:32.1	0	0s	0	4°	1°
58	Tmp	161	0.239	11:48:57.8	11:48:57.8	0	0s	0	11°	1°
59	Tmp	164	1.209	11:50:52.4	11:50:52.0	0	0s	0	9°	1°
60	Tmp	167	2.044	11:52:56.6	11:52:56.1	0	1s	-1	22°	1°
61	Tmp	168	2.754	11:55:02.9	11:55:02.6	0	0s	0	7°	1°
62	Tmp	170	3.305	11:56:57.4	11:56:57.4	0	0s	0	8°	1°
63	Tmp	171	4.553	11:59:42.3	11:59:40.8	0	2s	-2	26°	1°
64	Tmp	175	6.392	12:03:04.5	12:03:03.4	0	1s	-1	14°	1°
65	Tmp	177	6.741	12:03:56.4	12:03:55.1	0	1s	-1	17°	1°
66	Tmp	181	7.675	12:06:13.2	12:06:12.5	0	1s	-1	19°	1°

Num	45	Pen	0	PCZ	40	Total PP	21	Col. Final	1°
-----	----	-----	---	-----	----	----------	----	------------	----





NATAL - RN - Mitsubishi MotorSports 2021

Performance Individual

PC	Tp	Trc	DistPC	Ideal	Passagem	Pen	Erro	Pontos	NoPC	AtePC	PC	Tp	Trc	DistPC	Ideal	Passagem	Pen	Erro	Pontos	NoPC	AtePC										
N u m	46	46 / Joese Andrade Bandeira Leandro										53	Tmp	152	3.379	12:48:14.2	12:48:14.9	0	1s	+1	16°	59°									
		Cat / NL / Largada		TURISMO LIGHT / 111 / 10:11:00								54	Tmp	153	4.272	12:49:42.4	12:49:41.1	0	1s	-1	10°	59°									
		Parnamirim-rn		PAJERO SPORT HPE 2.4 DI-D 4X4 A								55	Tmp	153	4.791	12:50:39.0	12:50:38.3	0	1s	-1	8°	59°									
1	Tmp	3	0.320	10:41:57.7	10:42:07.4	0	10s	+10	18°	9°	56	Tmp	155	5.181	12:51:27.6	12:51:23.9	0	4s	-4	27°	59°										
2	Tmp	5	0.839	10:43:30.6	10:43:33.8	0	3s	+3	15°	13°	57	Tmp	157	5.752	12:52:32.2	12:52:30.7	0	2s	-2	16°	59°										
3	Tmp	8	1.442	10:44:50.2	10:59:16.9	0	14m27s	[+600]	56°	19°	58	Tmp	161	0.239	12:54:57.8	12:54:58.8	0	1s	+1	14°	59°										
4	Tmp	10	2.002	10:46:11.4	11:00:46.7	0	14m35s	[+600]	57°	34°	59	Tmp	164	1.209	12:56:52.4	12:56:52.6	0	0s	0	1°	58°										
5	Tmp	16	2.663	10:47:44.8	11:01:58.1	0	14m13s	[+600]	59°	46°	60	Tmp	167	2.044	12:58:56.6	12:59:03.9	0	7s	+7	41°	58°										
6	Tmp	17	3.239	10:48:44.8	11:02:46.3	0	14m02s	[+600]	59°	49°	61	Tmp	168	2.754	13:01:02.9	13:00:57.9	0	5s	-5	36°	58°										
7	Tmp	18	3.471	10:49:12.0	11:03:15.0	0	14m03s	[+600]	59°	52°	62	Tmp	170	3.305	13:02:57.4	13:02:56.8	0	1s	-1	9°	58°										
8	Tmp	24	4.324	10:51:08.9	11:05:05.1	0	13m56s	[+600]	58°	53°	63	Tmp	171	4.553	13:05:42.3	13:05:41.2	0	1s	-1	4°	58°										
9	Tmp	25	4.805	10:52:06.4	11:05:51.8	0	13m45s	[+600]	58°	55°	64	Tmp	175	6.392	13:09:04.5	13:09:02.5	0	2s	-2	15°	58°										
10	Tmp	26	5.065	10:52:29.3	11:06:08.9	0	13m40s	+600	58°	55°	65	Tmp	177	6.741	13:09:56.4	13:09:56.3	0	0s	0	1°	58°										
11	Tmp	27	5.301	10:52:55.9	11:06:30.5	0	13m35s	+600	59°	55°	66	Tmp	181	7.675	13:12:13.2	13:12:23.3	0	10s	+10	41°	58°										
12	Tmp	31	0.449	10:55:16.6	11:08:51.3	0	13m35s	+600	60°	55°	<table border="1" style="margin: auto;"> <tr> <td>Num</td><td>46</td><td>Pen</td><td>0</td><td>PCZ</td><td>3</td><td>Total PP</td><td>20667</td><td>Col. Final</td><td>58°</td> </tr> </table>											Num	46	Pen	0	PCZ	3	Total PP	20667	Col. Final	58°
Num	46	Pen	0	PCZ	3	Total PP	20667	Col. Final	58°																						
13	Tmp	35	1.451	10:57:17.1	11:10:44.0	0	13m27s	+600	59°	55°																					
14	Tmp	36	2.052	10:58:37.7	11:12:13.3	0	13m36s	+600	59°	55°																					
15	Tmp	39	2.697	11:00:17.9	11:13:47.4	0	13m30s	+600	59°	61°																					
16	Tmp	40	3.462	11:02:05.9	11:15:36.9	0	13m31s	+600	59°	61°																					
17	Tmp	44	4.025	11:03:15.9	11:17:25.0	0	14m09s	+600	58°	61°																					
18	Tmp	45	4.262	11:03:41.1	11:17:54.5	0	14m13s	+600	58°	61°																					
19	Tmp	47	4.989	11:05:01.7	11:19:16.5	0	14m15s	+600	58°	61°																					
20	Tmp	51	5.513	11:06:28.8	11:20:53.5	0	14m25s	+600	59°	61°																					
21	Tmp	59	0.991	11:13:20.5	11:25:41.3	0	12m21s	+600	61°	61°																					
22	Tmp	61	1.375	11:14:01.1	11:26:24.9	0	12m24s	+600	61°	61°																					
23	Tmp	63	2.031	11:15:16.6	11:27:30.3	0	12m14s	+600	61°	61°																					
24	Tmp	65	2.882	11:16:59.1	11:29:24.6	0	12m26s	+600	61°	61°																					
25	Tmp	66	3.409	11:18:06.1	11:30:15.8	0	12m10s	+600	61°	61°																					
26	Tmp	70	4.061	11:19:18.6	11:31:27.5	0	12m09s	+600	61°	61°																					
27	Tmp	71	4.685	11:20:25.1	11:32:21.6	0	11m57s	+600	61°	61°																					
28	Tmp	72	5.333	11:21:35.5	11:33:21.9	0	11m46s	+600	61°	61°																					
29	Tmp	73	6.323	11:23:11.3	11:34:33.8	0	11m23s	+600	61°	61°																					
30	Tmp	74	6.800	11:24:00.2	11:35:10.8	0	11m11s	+600	61°	61°																					
31	Tmp	80	0.295	11:27:22.7	11:37:38.2	0	10m16s	+600	61°	61°																					
32	Tmp	81	0.691	11:28:12.7	11:38:16.7	0	10m04s	+600	61°	61°																					
33	Tmp	85	1.915	11:30:33.9	11:40:23.0	0	9m49s	+589	59°	61°																					
34	Tmp	88	2.600	11:32:04.1	11:41:57.5	0	9m53s	+593	59°	61°																					
35	Tmp	90	2.902	11:32:47.6	11:42:53.8	0	10m06s	+600	57°	61°																					
36	Tmp	93	3.312	11:33:55.5	11:43:57.5	0	10m02s	+600	57°	61°																					
37	Tmp	94	3.619	11:34:32.9	11:44:33.2	0	10m00s	+600	61°	61°																					
38	Tmp	96	4.157	11:35:30.5	11:45:33.0	0	10m03s	+600	61°	61°																					
39	Tmp	103	4.967	11:38:01.1	11:46:52.4	0	8m51s	+531	59°	61°																					
40	Tmp	106	5.681	11:39:12.8	11:47:51.0	0	8m38s	+518	59°	61°																					
41	Tmp	109	6.250	11:40:17.2	11:48:51.2	0	8m34s	+514	59°	61°																					
42	Tmp	110	6.805	11:41:17.5	11:49:37.2	0	8m20s	+500	59°	60°																					
43	Tmp	112	7.529	11:42:36.1	11:50:36.7	0	8m01s	+481	59°	60°																					
44	Tmp	123	1.962	11:49:04.9	11:55:19.0	0	6m14s	+374	58°	60°																					
45	Tmp	126	3.445	11:52:26.9	11:57:13.1	0	4m46s	+286	55°	60°																					
46	Tmp	133	0.504	12:21:17.3	12:21:17.7	0	0s	0	1°	60°																					
47	Tmp	133	1.539	12:23:00.8	12:23:01.5	0	1s	+1	14°	59°																					
48	Tmp	140	2.931	12:26:26.9	12:26:21.0	0	6s	-6	37°	59°																					
49	Tmp	140	3.060	12:26:46.2	12:26:41.0	0	5s	-5	35°	59°																					
50	Tmp	142	4.023	12:30:30.5	12:30:27.8	0	3s	-3	19°	59°																					
51	Tmp	147	0.287	12:41:54.2	12:42:09.4	0	15s	+15	40°	59°																					
52	Tmp	150	1.489	12:44:07.8	12:44:06.1	0	2s	-2	16°	59°																					





NATAL - RN - Mitsubishi MotorSports 2021

Performance Individual

PC	Tp	Trc	DistPC	Ideal	Passagem	Pen	Erro	Pontos	NoPC	AtePC	PC	Tp	Trc	DistPC	Ideal	Passagem	Pen	Erro	Pontos	NoPC	AtePC										
N u m	47	47 / Luis Ernesto Di Pace Borba / Luis Di Pace Borba Júnior										53	Tmp	152	3.379	11:44:14.2	11:44:13.0	0	1s	-1	25°	9°									
	9°	Cat / NL / Largada		TURISMO LIGHT / 47 / 09:07:00										54	Tmp	153	4.272	11:45:42.4	11:45:40.1	0	2s	-2	28°	9°							
	João Pessoa - Pb			PAJERO HPE 3.2 D 3P 4X4 AT S										55	Tmp	153	4.791	11:46:39.0	11:46:36.5	0	3s	-3	37°	9°							
1	Tmp	3	0.320	09:37:57.7	09:37:53.8	0	4s	-4	12°	59°	56	Tmp	155	5.181	11:47:27.6	11:47:23.4	0	4s	-4	29°	9°										
2	Tmp	5	0.839	09:39:30.6	09:39:30.3	0	0s	0	3°	16°	57	Tmp	157	5.752	11:48:32.2	11:48:29.7	0	3s	-3	34°	9°										
3	Tmp	8	1.442	09:40:50.2	09:40:49.0	0	1s	-1	9°	10°	58	Tmp	161	0.239	11:50:57.8	11:50:58.2	0	0s	0	10°	9°										
4	Tmp	10	2.002	09:42:11.4	09:42:11.2	0	0s	0	3°	8°	59	Tmp	164	1.209	11:52:52.4	11:52:51.9	0	1s	-1	25°	9°										
5	Tmp	16	2.663	09:43:44.8	09:43:44.7	0	0s	0	5°	6°	60	Tmp	167	2.044	11:54:56.6	11:54:56.7	0	0s	0	10°	9°										
6	Tmp	17	3.239	09:44:44.8	09:44:43.9	0	1s	-1	11°	5°	61	Tmp	168	2.754	11:57:02.9	11:57:00.0	0	3s	-3	29°	9°										
7	Tmp	18	3.471	09:45:12.0	09:45:14.0	0	2s	[+2]	11°	5°	62	Tmp	170	3.305	11:58:57.4	11:58:57.9	0	1s	+1	14°	9°										
8	Tmp	24	4.324	09:47:08.9	09:47:10.1	0	1s	+1	9°	5°	63	Tmp	171	4.553	12:01:42.3	12:01:40.0	0	2s	-2	25°	9°										
9	Tmp	25	4.805	09:48:06.4	09:48:07.4	0	1s	+1	10°	5°	64	Tmp	175	6.392	12:05:04.5	12:05:02.8	0	2s	-2	29°	9°										
10	Tmp	26	5.065	09:48:29.3	09:48:32.0	0	3s	[+3]	19°	6°	65	Tmp	177	6.741	12:05:56.4	12:05:55.1	0	1s	-1	16°	9°										
11	Tmp	27	5.301	09:48:55.9	09:48:55.3	0	1s	-1	14°	6°	66	Tmp	181	7.675	12:08:13.2	12:08:12.2	0	1s	-1	18°	9°										
12	Tmp	31	0.449	09:51:16.6	09:51:11.2	0	5s	-5	20°	7°	<table border="1" style="margin: auto;"> <tr> <td>Num</td><td>47</td><td>Pen</td><td>0</td><td>PCZ</td><td>15</td><td>Total PP</td><td>75</td><td>Col. Final</td><td>9°</td> </tr> </table>											Num	47	Pen	0	PCZ	15	Total PP	75	Col. Final	9°
Num	47	Pen	0	PCZ	15	Total PP	75	Col. Final	9°																						
13	Tmp	35	1.451	09:53:17.1	09:53:10.8	0	6s	-6	25°	9°																					
14	Tmp	36	2.052	09:54:37.7	09:54:39.9	0	2s	[+2]	15°	9°																					
15	Tmp	39	2.697	09:56:17.9	09:56:20.0	0	2s	[+2]	19°	9°																					
16	Tmp	40	3.462	09:58:05.9	09:58:07.1	0	1s	+1	13°	9°																					
17	Tmp	44	4.025	09:59:15.9	09:59:17.5	0	2s	[+2]	15°	9°																					
18	Tmp	45	4.262	09:59:41.1	09:59:42.2	0	1s	+1	11°	9°																					
19	Tmp	47	4.989	10:01:01.7	10:01:02.0	0	0s	0	5°	9°																					
20	Tmp	51	5.513	10:02:28.8	10:02:29.1	0	0s	0	5°	9°																					
21	Tmp	59	0.991	10:09:20.5	10:09:20.1	0	0s	0	7°	9°																					
22	Tmp	61	1.375	10:10:01.1	10:09:59.3	0	2s	-2	21°	9°																					
23	Tmp	63	2.031	10:11:16.6	10:11:17.7	0	1s	+1	17°	8°																					
24	Tmp	65	2.882	10:12:59.1	10:13:00.1	0	1s	+1	11°	8°																					
25	Tmp	66	3.409	10:14:06.1	10:14:06.5	0	0s	0	9°	8°																					
26	Tmp	70	4.061	10:15:18.6	10:15:20.3	0	2s	+2	24°	8°																					
27	Tmp	71	4.685	10:16:25.1	10:16:26.2	0	1s	+1	13°	8°																					
28	Tmp	72	5.333	10:17:35.5	10:17:35.6	0	0s	0	6°	8°																					
29	Tmp	73	6.323	10:19:11.3	10:19:11.1	0	0s	0	4°	8°																					
30	Tmp	74	6.800	10:20:00.2	10:20:00.0	0	0s	0	4°	7°																					
31	Tmp	80	0.295	10:23:22.7	10:23:21.0	0	2s	-2	22°	8°																					
32	Tmp	81	0.691	10:24:12.7	10:24:11.4	0	1s	-1	21°	8°																					
33	Tmp	85	1.915	10:26:33.9	10:26:34.8	0	1s	+1	13°	8°																					
34	Tmp	88	2.600	10:28:04.1	10:28:05.2	0	1s	+1	13°	8°																					
35	Tmp	90	2.902	10:28:47.6	10:28:48.6	0	1s	+1	13°	8°																					
36	Tmp	93	3.312	10:29:55.5	10:29:56.5	0	1s	+1	11°	8°																					
37	Tmp	94	3.619	10:30:32.9	10:30:34.1	0	1s	+1	10°	7°																					
38	Tmp	96	4.157	10:31:30.5	10:31:33.3	0	3s	[+3]	27°	7°																					
39	Tmp	103	4.967	10:34:01.1	10:34:03.1	0	2s	+2	19°	8°																					
40	Tmp	106	5.681	10:35:12.8	10:35:13.8	0	1s	+1	16°	8°																					
41	Tmp	109	6.250	10:36:17.2	10:36:18.9	0	2s	+2	18°	9°																					
42	Tmp	110	6.805	10:37:17.5	10:37:17.6	0	0s	0	4°	8°																					
43	Tmp	112	7.529	10:38:36.1	10:38:36.0	0	0s	0	10°	7°																					
44	Tmp	123	1.962	10:45:04.9	10:45:05.5	0	1s	+1	18°	8°																					
45	Tmp	126	3.445	10:48:26.9	10:48:27.8	0	1s	+1	21°	8°																					
46	Tmp	133	0.504	11:17:17.3	11:17:17.1	0	0s	0	8°	8°																					
47	Tmp	133	1.539	11:19:00.8	11:18:59.8	0	1s	-1	28°	8°																					
48	Tmp	140	2.931	11:22:26.9	11:22:24.9	0	2s	-2	30°	8°																					
49	Tmp	140	3.060	11:22:46.2	11:22:44.4	0	2s	-2	27°	9°																					
50	Tmp	142	4.023	11:26:30.5	11:26:29.8	0	1s	-1	10°	8°																					
51	Tmp	147	0.287	11:37:54.2	11:38:10.9	0	17s	[+17]	42°	9°																					
52	Tmp	150	1.489	11:40:07.8	11:40:06.8	0	1s	-1	12°	9°																					





NATAL - RN - Mitsubishi MotorSports 2021

Performance Individual

PC	Tp	Trc	DistPC	Ideal	Passagem	Pen	Erro	Pontos	NoPC	AtePC	PC	Tp	Trc	DistPC	Ideal	Passagem	Pen	Erro	Pontos	NoPC	AtePC										
N u m	48	48 / Glauber Barreto de Castro / Glauber de Castro Filho										53	Tmp	152	3.379	11:45:14.2	11:45:29.5	0	15s	+15	47°	18°									
	18°	Cat / NL / Largada TURISMO LIGHT / 48 / 09:08:00										54	Tmp	153	4.272	11:46:42.4	11:46:57.2	0	15s	+15	47°	18°									
	L200 Triton										55	Tmp	153	4.791	11:47:39.0	11:47:43.4	0	4s	+4	40°	18°										
1	Tmp	3	0.320	09:38:57.7	09:38:58.0	0	0s	0	2°	2°	56	Tmp	155	5.181	11:48:27.6	11:48:26.0	0	2s	-2	18°	18°										
2	Tmp	5	0.839	09:40:30.6	09:40:31.7	0	1s	+1	12°	2°	57	Tmp	157	5.752	11:49:32.2	11:49:33.0	0	1s	+1	15°	18°										
3	Tmp	8	1.442	09:41:50.2	09:41:44.0	0	6s	-6	18°	14°	58	Tmp	161	0.239	11:51:57.8	11:51:58.4	0	1s	+1	29°	18°										
4	Tmp	10	2.002	09:43:11.4	09:43:12.1	0	1s	+1	8°	12°	59	Tmp	164	1.209	11:53:52.4	11:53:52.4	0	0s	0	8°	18°										
5	Tmp	16	2.663	09:44:44.8	09:44:44.0	0	1s	-1	11°	11°	60	Tmp	167	2.044	11:55:56.6	11:55:56.9	0	0s	0	9°	18°										
6	Tmp	17	3.239	09:45:44.8	09:45:42.8	0	2s	-2	15°	10°	61	Tmp	168	2.754	11:58:02.9	11:58:01.1	0	2s	-2	21°	18°										
7	Tmp	18	3.471	09:46:12.0	09:46:15.3	0	3s	+3	15°	9°	62	Tmp	170	3.305	11:59:57.4	11:59:57.5	0	0s	0	7°	18°										
8	Tmp	24	4.324	09:48:08.9	09:48:11.7	0	3s	+3	18°	11°	63	Tmp	171	4.553	12:02:42.3	12:02:42.4	0	0s	0	3°	18°										
9	Tmp	25	4.805	09:49:06.4	09:49:11.2	0	5s	+5	21°	12°	64	Tmp	175	6.392	12:06:04.5	12:06:04.9	0	0s	0	3°	18°										
10	Tmp	26	5.065	09:49:29.3	09:49:34.3	0	5s	+5	21°	12°	65	Tmp	177	6.741	12:06:56.4	12:06:56.5	0	0s	0	7°	18°										
11	Tmp	27	5.301	09:49:55.9	09:49:56.3	0	0s	0	5°	12°	66	Tmp	181	7.675	12:09:13.2	12:09:18.1	0	5s	+5	36°	18°										
12	Tmp	31	0.449	09:52:16.6	09:52:12.5	0	4s	-4	19°	12°	<table border="1" style="width: 100%; border-collapse: collapse;"> <tr> <td>Num</td><td>48</td><td>Pen</td><td>0</td><td>PCZ</td><td>12</td><td>Total PP</td><td>265</td><td>Col. Final</td><td>18°</td> </tr> </table>											Num	48	Pen	0	PCZ	12	Total PP	265	Col. Final	18°
Num	48	Pen	0	PCZ	12	Total PP	265	Col. Final	18°																						
13	Tmp	35	1.451	09:54:17.1	09:54:13.5	0	4s	-4	24°	12°																					
14	Tmp	36	2.052	09:55:37.7	09:55:33.3	0	4s	-4	20°	13°																					
15	Tmp	39	2.697	09:57:17.9	09:57:16.9	0	1s	-1	14°	11°																					
16	Tmp	40	3.462	09:59:05.9	09:59:03.2	0	3s	-3	19°	12°																					
17	Tmp	44	4.025	10:00:15.9	10:00:15.3	0	1s	-1	10°	11°																					
18	Tmp	45	4.262	10:00:41.1	10:00:40.5	0	1s	-1	10°	11°																					
19	Tmp	47	4.989	10:02:01.7	10:01:54.2	0	8s	-8	22°	13°																					
20	Tmp	51	5.513	10:03:28.8	10:03:26.0	0	3s	-3	20°	13°																					
21	Tmp	59	0.991	10:10:20.5	10:10:20.8	0	0s	0	6°	13°																					
22	Tmp	61	1.375	10:11:01.1	10:11:08.5	0	7s	+7	29°	13°																					
23	Tmp	63	2.031	10:12:16.6	10:12:23.5	0	7s	+7	26°	13°																					
24	Tmp	65	2.882	10:13:59.1	10:14:08.7	0	10s	+10	26°	13°																					
25	Tmp	66	3.409	10:15:06.1	10:15:17.4	0	11s	+11	31°	13°																					
26	Tmp	70	4.061	10:16:18.6	10:16:26.8	0	8s	+8	28°	13°																					
27	Tmp	71	4.685	10:17:25.1	10:17:32.3	0	7s	+7	27°	14°																					
28	Tmp	72	5.333	10:18:35.5	10:18:43.8	0	8s	+8	30°	14°																					
29	Tmp	73	6.323	10:20:11.3	10:20:21.0	0	10s	+10	32°	14°																					
30	Tmp	74	6.800	10:21:00.2	10:21:08.9	0	9s	+9	32°	14°																					
31	Tmp	80	0.295	10:24:22.7	10:24:22.5	0	0s	0	5°	16°																					
32	Tmp	81	0.691	10:25:12.7	10:25:14.3	0	2s	+2	26°	16°																					
33	Tmp	85	1.915	10:27:33.9	10:28:03.2	0	29s	[+29]	38°	16°																					
34	Tmp	88	2.600	10:29:04.1	10:29:15.5	0	11s	+11	31°	17°																					
35	Tmp	90	2.902	10:29:47.6	10:29:59.0	0	11s	+11	29°	17°																					
36	Tmp	93	3.312	10:30:55.5	10:31:10.4	0	15s	[+15]	31°	17°																					
37	Tmp	94	3.619	10:31:32.9	10:31:45.2	0	12s	+12	32°	17°																					
38	Tmp	96	4.157	10:32:30.5	10:32:44.4	0	14s	+14	33°	17°																					
39	Tmp	103	4.967	10:35:01.1	10:35:08.8	0	8s	+8	27°	18°																					
40	Tmp	106	5.681	10:36:12.8	10:37:57.8	0	1m45s	[+105]	45°	18°																					
41	Tmp	109	6.250	10:37:17.2	10:40:02.5	0	2m45s	[+165]	50°	18°																					
42	Tmp	110	6.805	10:38:17.5	10:41:10.6	0	2m53s	[+173]	53°	18°																					
43	Tmp	112	7.529	10:39:36.1	10:41:57.2	0	2m21s	[+141]	50°	18°																					
44	Tmp	123	1.962	10:46:04.9	10:46:03.2	0	2s	-2	25°	18°																					
45	Tmp	126	3.445	10:49:26.9	10:49:26.6	0	0s	0	10°	18°																					
46	Tmp	133	0.504	11:18:17.3	11:18:06.2	0	11s	-11	43°	18°																					
47	Tmp	133	1.539	11:20:00.8	11:20:03.0	0	2s	+2	32°	18°																					
48	Tmp	140	2.931	11:23:26.9	11:23:25.9	0	1s	-1	24°	18°																					
49	Tmp	140	3.060	11:23:46.2	11:23:46.3	0	0s	0	5°	18°																					
50	Tmp	142	4.023	11:27:30.5	11:27:34.1	0	4s	+4	31°	18°																					
51	Tmp	147	0.287	11:38:54.2	11:39:03.0	0	9s	+9	38°	18°																					
52	Tmp	150	1.489	11:41:07.8	11:42:28.2	0	1m20s	[+80]	56°	18°																					





NATAL - RN - Mitsubishi MotorSports 2021

Performance Individual

PC	Tp	Trc	DistPC	Ideal	Passagem	Pen	Erro	Pontos	NoPC	AtePC	PC	Tp	Trc	DistPC	Ideal	Passagem	Pen	Erro	Pontos	NoPC	AtePC
N u m	49	49 / Erick Gomes Souto / Maria da Guia Araujo Gomes																			
		Cat / NL / Largada TURISMO LIGHT / 49 / 09:09:00																			
		Caicó-rn PAJERO TR4 4X4																			
1	Tmp	3	0.320	09:39:57.7	09:40:03.9	0	6s	+6	16°	7°	53	Tmp	152	3.379	11:46:14.2	11:46:11.9	0	2s	-2	29°	33°
2	Tmp	5	0.839	09:41:30.6	09:41:40.8	0	10s	+10	21°	20°	54	Tmp	153	4.272	11:47:42.4	11:47:39.9	0	3s	-3	33°	33°
3	Tmp	8	1.442	09:42:50.2	---	0		+600	66°	44°	55	Tmp	153	4.791	11:48:39.0	11:48:36.4	0	3s	-3	36°	33°
4	Tmp	10	2.002	09:44:11.4	09:44:23.2	0	12s	+12	22°	35°	56	Tmp	155	5.181	11:49:27.6	11:49:18.9	0	9s	-9	44°	33°
5	Tmp	16	2.663	09:45:44.8	09:46:44.9	0	1m00s	+60	27°	30°	57	Tmp	157	5.752	11:50:32.2	11:50:24.7	0	8s	-8	43°	33°
6	Tmp	17	3.239	09:46:44.8	09:48:26.8	0	1m42s	[+102]	29°	30°	58	Tmp	161	0.239	11:52:57.8	11:52:59.0	0	1s	+1	28°	33°
7	Tmp	18	3.471	09:47:12.0	09:48:54.8	0	1m43s	[+103]	29°	31°	59	Tmp	164	1.209	11:54:52.4	11:54:50.3	0	2s	-2	33°	33°
8	Tmp	24	4.324	09:49:08.9	09:51:17.0	0	2m08s	[+128]	32°	30°	60	Tmp	167	2.044	11:56:56.6	11:56:38.4	0	18s	-18	47°	33°
9	Tmp	25	4.805	09:50:06.4	09:52:04.2	0	1m58s	[+118]	31°	30°	61	Tmp	168	2.754	11:59:02.9	11:58:17.7	0	45s	-45	54°	33°
10	Tmp	26	5.065	09:50:29.3	09:52:29.5	0	2m00s	[+120]	32°	30°	62	Tmp	170	3.305	12:00:57.4	12:00:06.3	0	51s	-51	51°	33°
11	Tmp	27	5.301	09:50:55.9	09:52:56.8	0	2m01s	[+121]	33°	31°	63	Tmp	171	4.553	12:03:42.3	12:02:44.9	0	57s	-57	51°	33°
12	Tmp	31	0.449	09:53:16.6	09:54:38.4	0	1m22s	[+82]	32°	30°	64	Tmp	175	6.392	12:07:04.5	12:06:59.8	0	5s	-5	38°	33°
13	Tmp	35	1.451	09:55:17.1	09:56:20.5	0	1m03s	+63	31°	30°	65	Tmp	177	6.741	12:07:56.4	12:07:52.5	0	4s	-4	33°	33°
14	Tmp	36	2.052	09:56:37.7	09:57:37.8	0	1m00s	+60	32°	31°	66	Tmp	181	7.675	12:10:13.2	12:10:11.2	0	2s	-2	23°	33°
15	Tmp	39	2.697	09:58:17.9	09:59:20.5	0	1m03s	+63	34°	31°	Num 49 Pen 0 PCZ 1 Total PP 2421 Col. Final 33°										
16	Tmp	40	3.462	10:00:05.9	10:01:07.9	0	1m02s	+62	34°	31°											
17	Tmp	44	4.025	10:01:15.9	10:02:19.2	0	1m03s	+63	34°	32°											
18	Tmp	45	4.262	10:01:41.1	10:02:44.5	0	1m03s	+63	34°	32°											
19	Tmp	47	4.989	10:03:01.7	10:03:55.9	0	54s	+54	34°	32°											
20	Tmp	51	5.513	10:04:28.8	10:05:14.2	0	45s	+45	34°	32°											
21	Tmp	59	0.991	10:11:20.5	10:10:24.7	0	56s	-56	39°	32°											
22	Tmp	61	1.375	10:12:01.1	10:11:15.6	0	46s	-46	36°	32°											
23	Tmp	63	2.031	10:13:16.6	10:12:42.1	0	35s	-35	35°	32°											
24	Tmp	65	2.882	10:14:59.1	10:14:16.8	0	42s	-42	36°	32°											
25	Tmp	66	3.409	10:16:06.1	10:15:20.9	0	45s	-45	36°	31°											
26	Tmp	70	4.061	10:17:18.6	10:16:33.4	0	45s	-45	37°	31°											
27	Tmp	71	4.685	10:18:25.1	10:17:43.5	0	42s	-42	36°	31°											
28	Tmp	72	5.333	10:19:35.5	10:18:56.6	0	39s	-39	36°	30°											
29	Tmp	73	6.323	10:21:11.3	10:20:29.5	0	42s	-42	37°	30°											
30	Tmp	74	6.800	10:22:00.2	10:21:18.0	0	42s	-42	38°	30°											
31	Tmp	80	0.295	10:25:22.7	10:24:47.8	0	35s	-35	39°	32°											
32	Tmp	81	0.691	10:26:12.7	10:25:34.4	0	38s	-38	38°	32°											
33	Tmp	85	1.915	10:28:33.9	10:28:06.5	0	27s	-27	36°	32°											
34	Tmp	88	2.600	10:30:04.1	10:29:31.5	0	33s	-33	39°	32°											
35	Tmp	90	2.902	10:30:47.6	10:30:09.6	0	38s	-38	36°	31°											
36	Tmp	93	3.312	10:31:55.5	10:31:12.8	0	43s	-43	36°	31°											
37	Tmp	94	3.619	10:32:32.9	10:31:53.0	0	40s	-40	38°	31°											
38	Tmp	96	4.157	10:33:30.5	10:32:58.7	0	32s	-32	38°	31°											
39	Tmp	103	4.967	10:36:01.1	10:36:00.9	0	0s	0	5°	31°											
40	Tmp	106	5.681	10:37:12.8	10:37:18.9	0	6s	+6	29°	31°											
41	Tmp	109	6.250	10:38:17.2	10:38:26.3	0	9s	+9	33°	31°											
42	Tmp	110	6.805	10:39:17.5	10:39:20.6	0	3s	+3	28°	31°											
43	Tmp	112	7.529	10:40:36.1	10:40:56.2	0	20s	+20	38°	32°											
44	Tmp	123	1.962	10:47:04.9	10:46:23.5	0	41s	-41	41°	32°											
45	Tmp	126	3.445	10:50:26.9	10:49:31.8	0	55s	-55	44°	32°											
46	Tmp	133	0.504	11:19:17.3	11:18:51.5	0	26s	-26	47°	32°											
47	Tmp	133	1.539	11:21:00.8	11:20:31.5	0	29s	-29	50°	32°											
48	Tmp	140	2.931	11:24:26.9	11:23:34.5	0	52s	-52	50°	33°											
49	Tmp	140	3.060	11:24:46.2	11:23:52.1	0	54s	-54	51°	33°											
50	Tmp	142	4.023	11:28:30.5	11:28:10.1	0	20s	-20	48°	33°											
51	Tmp	147	0.287	11:39:54.2	11:39:59.6	0	5s	+5	33°	33°											
52	Tmp	150	1.489	11:42:07.8	11:42:18.1	0	10s	+10	40°	33°											





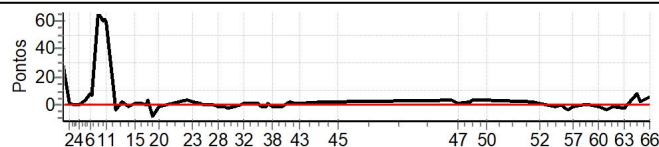
NATAL - RN - Mitsubishi MotorSports 2021

Performance Individual

PC	Tp	Trc	DistPC	Ideal	Passagem	Pen	Erro	Pontos	NoPC	AtePC
N u m	50	50 / Guilherme Pereira Flor / Gabriel de Castro Andrade								
		Cat / NL / Largada		TURISMO LIGHT / 50 / 09:10:00						
		Natal - Rn				PAJERO TR4 5P 2.0L G 4X4 AT				
PC	Tp	Trc	DistPC	Ideal	Passagem	Pen	Erro	Pontos	NoPC	AtePC
1	Tmp	3	0.320	09:40:57.7	09:41:27.1	0	29s	[+29]	21 °	11 °
2	Tmp	5	0.839	09:42:30.6	09:42:31.7	0	1s	+1	11 °	8 °
3	Tmp	8	1.442	09:43:50.2	09:43:50.2	0	0s	0	2 °	4 °
4	Tmp	10	2.002	09:45:11.4	09:45:11.6	0	0s	0	2 °	2 °
5	Tmp	16	2.663	09:46:44.8	09:46:48.0	0	3s	+3	15 °	5 °
6	Tmp	17	3.239	09:47:44.8	09:47:53.2	0	8s	[+8]	21 °	14 °
7	Tmp	18	3.471	09:48:12.0	09:48:19.4	0	7s	+7	21 °	16 °
8	Tmp	24	4.324	09:50:08.9	09:51:14.9	0	1m06s	[+66]	27 °	17 °
9	Tmp	25	4.805	09:51:06.4	09:52:06.7	0	1m00s	[+60]	27 °	19 °
10	Tmp	26	5.065	09:51:29.3	09:52:30.0	0	1m01s	[+61]	27 °	19 °
11	Tmp	27	5.301	09:51:55.9	09:52:54.9	0	59s	[+59]	27 °	19 °
12	Tmp	31	0.449	09:54:16.6	09:54:13.7	0	3s	-3	16 °	19 °
13	Tmp	35	1.451	09:56:17.1	09:56:19.4	0	2s	+2	23 °	19 °
14	Tmp	36	2.052	09:57:37.7	09:57:36.3	0	1s	-1	10 °	19 °
15	Tmp	39	2.697	09:59:17.9	09:59:19.1	0	1s	+1	13 °	19 °
16	Tmp	40	3.462	10:01:05.9	10:01:07.2	0	1s	+1	12 °	19 °
17	Tmp	44	4.025	10:02:15.9	10:02:16.3	0	0s	0	5 °	19 °
18	Tmp	45	4.262	10:02:41.1	10:02:44.0	0	3s	+3	16 °	19 °
19	Tmp	47	4.989	10:04:01.7	10:03:53.9	0	8s	-8	21 °	19 °
20	Tmp	51	5.513	10:05:28.8	10:05:27.4	0	1s	-1	14 °	19 °
21	Tmp	59	0.991	10:12:20.5	10:12:24.7	0	4s	+4	23 °	19 °
22	Tmp	61	1.375	10:13:01.1	10:13:04.8	0	4s	+4	26 °	19 °
23	Tmp	63	2.031	10:14:16.6	10:14:18.4	0	2s	+2	21 °	19 °
24	Tmp	65	2.882	10:15:59.1	10:15:59.9	0	1s	+1	10 °	18 °
25	Tmp	66	3.409	10:17:06.1	10:17:06.4	0	0s	0	8 °	18 °
26	Tmp	70	4.061	10:18:18.6	10:18:18.8	0	0s	0	5 °	18 °
27	Tmp	71	4.685	10:19:25.1	10:19:25.5	0	0s	0	4 °	18 °
28	Tmp	72	5.333	10:20:35.5	10:20:34.3	0	1s	-1	16 °	17 °
29	Tmp	73	6.323	10:22:11.3	10:22:10.6	0	1s	-1	11 °	17 °
30	Tmp	74	6.800	10:23:00.2	10:22:58.6	0	2s	-2	22 °	17 °
31	Tmp	80	0.295	10:26:22.7	10:26:22.6	0	0s	0	4 °	14 °
32	Tmp	81	0.691	10:27:12.7	10:27:13.8	0	1s	+1	20 °	14 °
33	Tmp	85	1.915	10:29:33.9	10:29:34.9	0	1s	+1	12 °	14 °
34	Tmp	88	2.600	10:31:04.1	10:31:05.5	0	1s	+1	12 °	14 °
35	Tmp	90	2.902	10:31:47.6	10:31:47.0	0	1s	-1	12 °	14 °
36	Tmp	93	3.312	10:32:55.5	10:32:54.2	0	1s	-1	10 °	14 °
37	Tmp	94	3.619	10:33:32.9	10:33:34.1	0	1s	+1	9 °	13 °
38	Tmp	96	4.157	10:34:30.5	10:34:29.4	0	1s	-1	15 °	13 °
39	Tmp	103	4.967	10:37:01.1	10:36:59.8	0	1s	-1	14 °	13 °
40	Tmp	106	5.681	10:38:12.8	10:38:13.6	0	1s	+1	15 °	14 °
41	Tmp	109	6.250	10:39:17.2	10:39:18.9	0	2s	+2	17 °	12 °
42	Tmp	110	6.805	10:40:17.5	10:40:18.1	0	1s	+1	17 °	12 °
43	Tmp	112	7.529	10:41:36.1	10:41:37.2	0	1s	+1	16 °	12 °
44	Tmp	123	1.962	10:48:04.9	10:48:07.2	0	2s	+2	24 °	12 °
45	Tmp	126	3.445	10:51:26.9	10:51:28.9	0	2s	+2	30 °	12 °
46	Tmp	133	0.504	11:20:17.3	11:20:20.0	0	3s	+3	34 °	12 °
47	Tmp	133	1.539	11:22:00.8	11:22:02.0	0	1s	+1	27 °	12 °
48	Tmp	140	2.931	11:25:26.9	11:25:28.7	0	2s	+2	29 °	12 °
49	Tmp	140	3.060	11:25:46.2	11:25:49.5	0	3s	+3	34 °	12 °
50	Tmp	142	4.023	11:29:30.5	11:29:33.4	0	3s	+3	27 °	12 °
51	Tmp	147	0.287	11:40:54.2	11:40:55.8	0	2s	+2	22 °	12 °
52	Tmp	150	1.489	11:43:07.8	11:43:08.4	0	1s	+1	11 °	12 °

PC	Tp	Trc	DistPC	Ideal	Passagem	Pen	Erro	Pontos	NoPC	AtePC
53	Tmp	152	3.379	11:47:14.2	11:47:13.7	0	1s	-1	24 °	12 °
54	Tmp	153	4.272	11:48:42.4	11:48:42.1	0	0s	0	8 °	12 °
55	Tmp	153	4.791	11:49:39.0	11:49:37.4	0	2s	-2	28 °	12 °
56	Tmp	155	5.181	11:50:27.6	11:50:25.0	0	3s	-3	24 °	12 °
57	Tmp	157	5.752	11:51:32.2	11:51:31.0	0	1s	-1	14 °	12 °
58	Tmp	161	0.239	11:53:57.8	11:53:57.8	0	0s	0	9 °	12 °
59	Tmp	164	1.209	11:55:52.4	11:55:52.1	0	0s	0	7 °	12 °
60	Tmp	167	2.044	11:57:56.6	11:57:55.3	0	1s	-1	21 °	12 °
61	Tmp	168	2.754	12:00:02.9	12:00:00.4	0	3s	-3	28 °	12 °
62	Tmp	170	3.305	12:01:57.4	12:01:56.3	0	1s	-1	13 °	12 °
63	Tmp	171	4.553	12:04:42.3	12:04:40.2	0	2s	-2	24 °	12 °
64	Tmp	175	6.392	12:08:04.5	12:08:12.8	0	8s	[+8]	41 °	12 °
65	Tmp	177	6.741	12:08:56.4	12:08:58.2	0	2s	+2	24 °	12 °
66	Tmp	181	7.675	12:11:13.2	12:11:19.3	0	6s	+6	37 °	12 °

Num	50	Pen	0	PCZ	10	Total PP	100	Col. Final	12°
-----	----	-----	---	-----	----	----------	-----	------------	-----





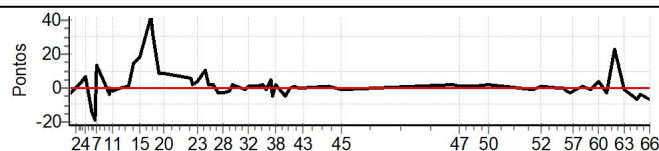
NATAL - RN - Mitsubishi MotorSports 2021

Performance Individual

PC	Tp	Trc	DistPC	Ideal	Passagem	Pen	Erro	Pontos	NoPC	AtePC
N u m	51	51 / Ricardo Chagas de Oliveira / Rafael Chagas de Oliveira								
		Cat / NL / Largada TURISMO LIGHT / 51 / 09:11:00								
		João Pessoa - Pb PAJERO DAKAR 3.2L D A/T								
PC	Tp	Trc	DistPC	Ideal	Passagem	Pen	Erro	Pontos	NoPC	AtePC
1	Tmp	3	0.320	09:41:57.7	09:41:53.8	0	4s	-4	11 °	58 °
2	Tmp	5	0.839	09:43:30.6	09:43:30.3	0	0s	0	2 °	15 °
3	Tmp	8	1.442	09:44:50.2	09:44:53.4	0	3s	+3	11 °	7 °
4	Tmp	10	2.002	09:46:11.4	09:46:18.0	0	7s	+7	20 °	13 °
5	Tmp	16	2.663	09:47:44.8	09:47:30.7	0	14s	-14	20 °	17 °
6	Tmp	17	3.239	09:48:44.8	09:48:26.2	0	19s	-19	22 °	18 °
7	Tmp	18	3.471	09:49:12.0	09:49:24.5	0	13s	[+13]	22 °	18 °
8	Tmp	24	4.324	09:51:08.9	09:51:12.3	0	3s	+3	17 °	18 °
9	Tmp	25	4.805	09:52:06.4	09:52:02.2	0	4s	-4	19 °	17 °
10	Tmp	26	5.065	09:52:29.3	09:52:29.1	0	0s	0	6 °	17 °
11	Tmp	27	5.301	09:52:55.9	09:52:54.3	0	2s	-2	18 °	17 °
12	Tmp	31	0.449	09:55:16.6	09:55:16.9	0	0s	0	5 °	16 °
13	Tmp	35	1.451	09:57:17.1	09:57:18.3	0	1s	+1	15 °	16 °
14	Tmp	36	2.052	09:58:37.7	09:58:51.6	0	14s	[+14]	27 °	16 °
15	Tmp	39	2.697	10:00:17.9	10:00:36.3	0	18s	[+18]	27 °	16 °
16	Tmp	40	3.462	10:02:05.9	10:02:41.1	0	35s	[+35]	30 °	18 °
17	Tmp	44	4.025	10:03:15.9	10:03:57.8	0	42s	[+42]	30 °	18 °
18	Tmp	45	4.262	10:03:41.1	10:04:13.0	0	32s	[+32]	30 °	17 °
19	Tmp	47	4.989	10:05:01.7	10:05:10.3	0	9s	+9	24 °	17 °
20	Tmp	51	5.513	10:06:28.8	10:06:37.4	0	9s	+9	25 °	17 °
21	Tmp	59	0.991	10:13:20.5	10:13:26.6	0	6s	+6	28 °	18 °
22	Tmp	61	1.375	10:14:01.1	10:14:03.2	0	2s	+2	20 °	18 °
23	Tmp	63	2.031	10:15:16.6	10:15:20.4	0	4s	+4	24 °	18 °
24	Tmp	65	2.882	10:16:59.1	10:17:09.7	0	11s	+11	29 °	19 °
25	Tmp	66	3.409	10:18:06.1	10:18:07.9	0	2s	+2	24 °	19 °
26	Tmp	70	4.061	10:19:18.6	10:19:20.5	0	2s	+2	23 °	19 °
27	Tmp	71	4.685	10:20:25.1	10:20:21.8	0	3s	-3	23 °	19 °
28	Tmp	72	5.333	10:21:35.5	10:21:32.6	0	3s	-3	26 °	20 °
29	Tmp	73	6.323	10:23:11.3	10:23:09.0	0	2s	-2	19 °	20 °
30	Tmp	74	6.800	10:24:00.2	10:24:01.8	0	2s	+2	21 °	20 °
31	Tmp	80	0.295	10:27:22.7	10:27:22.1	0	1s	-1	15 °	19 °
32	Tmp	81	0.691	10:28:12.7	10:28:13.9	0	1s	+1	19 °	19 °
33	Tmp	85	1.915	10:30:33.9	10:30:35.0	0	1s	+1	11 °	19 °
34	Tmp	88	2.600	10:32:04.1	10:32:06.5	0	2s	+2	16 °	18 °
35	Tmp	90	2.902	10:32:47.6	10:32:46.5	0	1s	-1	11 °	18 °
36	Tmp	93	3.312	10:33:55.5	10:34:00.0	0	5s	+5	24 °	18 °
37	Tmp	94	3.619	10:34:32.9	10:34:27.6	0	5s	-5	25 °	18 °
38	Tmp	96	4.157	10:35:30.5	10:35:32.8	0	2s	+2	24 °	18 °
39	Tmp	103	4.967	10:38:01.1	10:37:55.7	0	5s	-5	26 °	17 °
40	Tmp	106	5.681	10:39:12.8	10:39:13.1	0	0s	0	6 °	17 °
41	Tmp	109	6.250	10:40:17.2	10:40:17.7	0	1s	+1	12 °	17 °
42	Tmp	110	6.805	10:41:17.5	10:41:17.7	0	0s	0	3 °	17 °
43	Tmp	112	7.529	10:42:36.1	10:42:35.8	0	0s	0	9 °	17 °
44	Tmp	123	1.962	10:49:04.9	10:49:05.9	0	1s	+1	17 °	17 °
45	Tmp	126	3.445	10:52:26.9	10:52:25.5	0	1s	-1	20 °	17 °
46	Tmp	133	0.504	11:21:17.3	11:21:19.5	0	2s	+2	32 °	17 °
47	Tmp	133	1.539	11:23:00.8	11:23:01.7	0	1s	+1	26 °	17 °
48	Tmp	140	2.931	11:26:26.9	11:26:27.9	0	1s	+1	23 °	17 °
49	Tmp	140	3.060	11:26:46.2	11:26:47.1	0	1s	+1	18 °	17 °
50	Tmp	142	4.023	11:30:30.5	11:30:32.5	0	2s	+2	17 °	17 °
51	Tmp	147	0.287	11:41:54.2	11:41:53.5	0	1s	-1	15 °	17 °
52	Tmp	150	1.489	11:44:07.8	11:44:08.3	0	1s	+1	10 °	17 °

PC	Tp	Trc	DistPC	Ideal	Passagem	Pen	Erro	Pontos	NoPC	AtePC
53	Tmp	152	3.379	11:48:14.2	11:48:14.6	0	0s	0	13 °	17 °
54	Tmp	153	4.272	11:49:42.4	11:49:42.1	0	0s	0	7 °	17 °
55	Tmp	153	4.791	11:50:39.0	11:50:36.8	0	2s	-2	27 °	17 °
56	Tmp	155	5.181	11:51:27.6	11:51:24.2	0	3s	-3	23 °	17 °
57	Tmp	157	5.752	11:52:32.2	11:52:29.8	0	2s	-2	26 °	17 °
58	Tmp	161	0.239	11:54:57.8	11:54:58.7	0	1s	+1	27 °	17 °
59	Tmp	164	1.209	11:56:52.4	11:56:51.1	0	1s	-1	24 °	17 °
60	Tmp	167	2.044	11:58:56.6	11:59:00.9	0	4s	+4	36 °	17 °
61	Tmp	168	2.754	12:01:02.9	12:00:59.8	0	3s	-3	27 °	17 °
62	Tmp	170	3.305	12:02:57.4	12:03:20.1	0	23s	[+23]	43 °	17 °
63	Tmp	171	4.553	12:05:42.3	12:05:41.4	0	1s	-1	12 °	17 °
64	Tmp	175	6.392	12:09:04.5	12:08:57.3	0	7s	-7	39 °	17 °
65	Tmp	177	6.741	12:09:56.4	12:09:52.6	0	4s	-4	32 °	17 °
66	Tmp	181	7.675	12:12:13.2	12:12:06.7	0	7s	-7	39 °	17 °

Num	51	Pen	0	PCZ	8	Total PP	182	Col. Final	17°
-----	----	-----	---	-----	---	----------	-----	------------	-----





NATAL - RN - Mitsubishi MotorSports 2021

Performance Individual

PC	Tp	Trc	DistPC	Ideal	Passagem	Pen	Erro	Pontos	NoPC	AtePC	PC	Tp	Trc	DistPC	Ideal	Passagem	Pen	Erro	Pontos	NoPC	AtePC										
N u m	52	52 / Braulio Gomes Galvao / Rodrigo de Oliveira Monteiro										53	Tmp	152	3.379	11:49:14.2	11:49:07.1	0	7s	-7	40°	22°									
	23°	Cat / NL / Largada		TURISMO LIGHT / 52 / 09:12:00								54	Tmp	153	4.272	11:50:42.4	11:50:47.4	0	5s	+5	41°	22°									
	Natal - Rn				L200 TRITON OUTDOOR							55	Tmp	153	4.791	11:51:39.0	11:51:38.6	0	0s	0	7°	22°									
PC	Tp	Trc	DistPC	Ideal	Passagem	Pen	Erro	Pontos	NoPC	AtePC	PC	Tp	Trc	DistPC	Ideal	Passagem	Pen	Erro	Pontos	NoPC	AtePC										
1	Tmp	3	0.320	09:42:57.7	09:43:49.5	0	52s	[+52]	23°	13°	56	Tmp	155	5.181	11:52:27.6	11:52:22.5	0	5s	-5	35°	22°										
2	Tmp	5	0.839	09:44:30.6	09:44:53.8	0	23s	[+23]	24°	22°	57	Tmp	157	5.752	11:53:32.2	11:53:36.4	0	4s	+4	39°	22°										
3	Tmp	8	1.442	09:45:50.2	09:45:56.5	0	6s	+6	17°	21°	58	Tmp	161	0.239	11:55:57.8	11:55:57.8	0	0s	0	8°	22°										
4	Tmp	10	2.002	09:47:11.4	09:47:15.5	0	4s	+4	16°	18°	59	Tmp	164	1.209	11:57:52.4	11:57:53.0	0	1s	+1	23°	22°										
5	Tmp	16	2.663	09:48:44.8	09:48:13.2	0	32s	-32	23°	20°	60	Tmp	167	2.044	11:59:56.6	11:59:54.2	0	2s	-2	28°	22°										
6	Tmp	17	3.239	09:49:44.8	09:49:12.1	0	33s	-33	24°	20°	61	Tmp	168	2.754	12:02:02.9	12:01:58.8	0	4s	-4	34°	23°										
7	Tmp	18	3.471	09:50:12.0	09:49:43.7	0	28s	-28	24°	20°	62	Tmp	170	3.305	12:03:57.4	12:03:47.6	0	10s	-10	34°	23°										
8	Tmp	24	4.324	09:52:08.9	09:51:42.7	0	26s	-26	23°	20°	63	Tmp	171	4.553	12:06:42.3	12:06:43.1	0	1s	+1	11°	23°										
9	Tmp	25	4.805	09:53:06.4	09:52:44.2	0	22s	-22	24°	20°	64	Tmp	175	6.392	12:10:04.5	12:10:12.0	0	8s	+8	40°	23°										
10	Tmp	26	5.065	09:53:29.3	09:53:12.1	0	17s	-17	24°	20°	65	Tmp	177	6.741	12:10:56.4	12:10:52.8	0	4s	-4	31°	23°										
11	Tmp	27	5.301	09:53:55.9	09:53:43.4	0	13s	-13	24°	20°	66	Tmp	181	7.675	12:13:13.2	12:13:18.3	0	5s	+5	35°	23°										
12	Tmp	31	0.449	09:56:16.6	09:55:26.0	0	51s	-51	28°	21°	<table border="1" style="width: 100%; border-collapse: collapse; font-size: 8px;"> <tr> <td>Num</td><td>52</td><td>Pen</td><td>0</td><td>PCZ</td><td>4</td><td>Total PP</td><td>627</td><td>Col. Final</td><td>23°</td> </tr> </table>											Num	52	Pen	0	PCZ	4	Total PP	627	Col. Final	23°
Num	52	Pen	0	PCZ	4	Total PP	627	Col. Final	23°																						
13	Tmp	35	1.451	09:58:17.1	09:58:17.2	0	0s	0	8°	21°																					
14	Tmp	36	2.052	09:59:37.7	09:59:50.2	0	13s	[+13]	26°	21°																					
15	Tmp	39	2.697	10:01:17.9	10:01:25.3	0	7s	+7	24°	21°																					
16	Tmp	40	3.462	10:03:05.9	10:03:06.3	0	0s	0	5°	21°																					
17	Tmp	44	4.025	10:04:15.9	10:04:23.3	0	7s	+7	21°	21°																					
18	Tmp	45	4.262	10:04:41.1	10:04:47.4	0	6s	+6	21°	21°																					
19	Tmp	47	4.989	10:06:01.7	10:06:13.3	0	12s	[+12]	26°	21°																					
20	Tmp	51	5.513	10:07:28.8	10:07:48.5	0	20s	[+20]	30°	21°																					
21	Tmp	59	0.991	10:14:20.5	10:13:35.1	0	45s	-45	34°	21°																					
22	Tmp	61	1.375	10:15:01.1	10:14:28.2	0	33s	-33	34°	22°																					
23	Tmp	63	2.031	10:16:16.6	10:15:53.8	0	23s	-23	33°	22°																					
24	Tmp	65	2.882	10:17:59.1	10:18:16.7	0	18s	[+18]	32°	22°																					
25	Tmp	66	3.409	10:19:06.1	10:19:12.3	0	6s	+6	26°	22°																					
26	Tmp	70	4.061	10:20:18.6	10:20:36.2	0	18s	[+18]	33°	22°																					
27	Tmp	71	4.685	10:21:25.1	10:21:34.3	0	9s	+9	30°	22°																					
28	Tmp	72	5.333	10:22:35.5	10:22:38.5	0	3s	+3	25°	22°																					
29	Tmp	73	6.323	10:24:11.3	10:24:08.3	0	3s	-3	24°	22°																					
30	Tmp	74	6.800	10:25:00.2	10:24:55.3	0	5s	-5	29°	22°																					
31	Tmp	80	0.295	10:28:22.7	10:27:49.3	0	33s	-33	38°	22°																					
32	Tmp	81	0.691	10:29:12.7	10:28:52.3	0	20s	-20	33°	22°																					
33	Tmp	85	1.915	10:31:33.9	10:31:35.2	0	1s	+1	10°	22°																					
34	Tmp	88	2.600	10:33:04.1	10:33:03.1	0	1s	-1	11°	22°																					
35	Tmp	90	2.902	10:33:47.6	10:33:43.4	0	4s	-4	23°	21°																					
36	Tmp	93	3.312	10:34:55.5	10:34:35.5	0	20s	-20	33°	21°																					
37	Tmp	94	3.619	10:35:32.9	10:35:11.2	0	22s	-22	34°	21°																					
38	Tmp	96	4.157	10:36:30.5	10:36:23.9	0	7s	-7	29°	21°																					
39	Tmp	103	4.967	10:39:01.1	10:39:11.4	0	10s	+10	30°	21°																					
40	Tmp	106	5.681	10:40:12.8	10:40:19.1	0	6s	+6	28°	21°																					
41	Tmp	109	6.250	10:41:17.2	10:41:24.3	0	7s	+7	32°	21°																					
42	Tmp	110	6.805	10:42:17.5	10:42:18.5	0	1s	+1	16°	21°																					
43	Tmp	112	7.529	10:43:36.1	10:43:43.0	0	7s	+7	30°	21°																					
44	Tmp	123	1.962	10:50:04.9	10:50:04.0	0	1s	-1	16°	21°																					
45	Tmp	126	3.445	10:53:26.9	10:53:31.0	0	4s	+4	33°	21°																					
46	Tmp	133	0.504	11:22:17.3	11:21:57.4	0	20s	-20	45°	21°																					
47	Tmp	133	1.539	11:24:00.8	11:24:11.6	0	11s	+11	42°	21°																					
48	Tmp	140	2.931	11:27:26.9	11:27:25.7	0	1s	-1	22°	21°																					
49	Tmp	140	3.060	11:27:46.2	11:27:44.7	0	2s	-2	26°	21°																					
50	Tmp	142	4.023	11:31:30.5	11:31:37.2	0	7s	+7	39°	21°																					
51	Tmp	147	0.287	11:42:54.2	11:42:54.8	0	1s	+1	14°	22°																					
52	Tmp	150	1.489	11:45:07.8	11:45:01.9	0	6s	-6	36°	22°																					





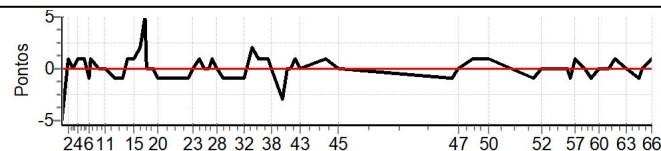
NATAL - RN - Mitsubishi MotorSports 2021

Performance Individual

PC	Tp	Trc	DistPC	Ideal	Passagem	Pen	Erro	Pontos	NoPC	AtePC
N u m	53	53 / Paulo Rogerio Oliveira / Claudia Vasconcelos Oliveira								
		Cat / NL / Largada		TURISMO LIGHT / 53 / 09:13:00						
		Recife - Pe		PAJERO 4X4 D 3.2L A/T MID						
PC	Tp	Trc	DistPC	Ideal	Passagem	Pen	Erro	Pontos	NoPC	AtePC
1	Tmp	3	0.320	09:43:57.7	09:43:52.9	0	5s	-5	14 °	61 °
2	Tmp	5	0.839	09:45:30.6	09:45:31.4	0	1s	[+1]	10 °	18 °
3	Tmp	8	1.442	09:46:50.2	09:46:50.1	0	0s	0	1 °	11 °
4	Tmp	10	2.002	09:48:11.4	09:48:12.3	0	1s	[+1]	7 °	9 °
5	Tmp	16	2.663	09:49:44.8	09:49:45.3	0	1s	[+1]	10 °	8 °
6	Tmp	17	3.239	09:50:44.8	09:50:44.3	0	1s	-1	10 °	7 °
7	Tmp	18	3.471	09:51:12.0	09:51:13.0	0	1s	[+1]	8 °	7 °
8	Tmp	24	4.324	09:53:08.9	09:53:08.5	0	0s	0	4 °	6 °
9	Tmp	25	4.805	09:54:06.4	09:54:06.5	0	0s	0	3 °	6 °
10	Tmp	26	5.065	09:54:29.3	09:54:29.5	0	0s	0	5 °	5 °
11	Tmp	27	5.301	09:54:55.9	09:54:56.0	0	0s	0	4 °	5 °
12	Tmp	31	0.449	09:57:16.6	09:57:15.6	0	1s	-1	13 °	5 °
13	Tmp	35	1.451	09:59:17.1	09:59:15.9	0	1s	-1	14 °	5 °
14	Tmp	36	2.052	10:00:37.7	10:00:38.6	0	1s	+1	9 °	5 °
15	Tmp	39	2.697	10:02:17.9	10:02:19.2	0	1s	+1	12 °	5 °
16	Tmp	40	3.462	10:04:05.9	10:04:07.9	0	2s	[+2]	16 °	6 °
17	Tmp	44	4.025	10:05:15.9	10:05:21.0	0	5s	[+5]	18 °	6 °
18	Tmp	45	4.262	10:05:41.1	10:05:41.5	0	0s	0	2 °	5 °
19	Tmp	47	4.989	10:07:01.7	10:07:02.1	0	0s	0	4 °	4 °
20	Tmp	51	5.513	10:08:28.8	10:08:27.9	0	1s	-1	13 °	5 °
21	Tmp	59	0.991	10:15:20.5	10:15:19.7	0	1s	-1	15 °	5 °
22	Tmp	61	1.375	10:16:01.1	10:16:00.2	0	1s	-1	13 °	6 °
23	Tmp	63	2.031	10:17:16.6	10:17:16.7	0	0s	0	4 °	5 °
24	Tmp	65	2.882	10:18:59.1	10:19:00.5	0	1s	+1	9 °	5 °
25	Tmp	66	3.409	10:20:06.1	10:20:05.9	0	0s	0	7 °	4 °
26	Tmp	70	4.061	10:21:18.6	10:21:18.9	0	0s	0	4 °	4 °
27	Tmp	71	4.685	10:22:25.1	10:22:26.5	0	1s	+1	12 °	4 °
28	Tmp	72	5.333	10:23:35.5	10:23:35.6	0	0s	0	5 °	3 °
29	Tmp	73	6.323	10:25:11.3	10:25:10.4	0	1s	-1	10 °	4 °
30	Tmp	74	6.800	10:26:00.2	10:25:59.4	0	1s	-1	8 °	4 °
31	Tmp	80	0.295	10:29:22.7	10:29:21.4	0	1s	-1	14 °	4 °
32	Tmp	81	0.691	10:30:12.7	10:30:11.8	0	1s	-1	18 °	4 °
33	Tmp	85	1.915	10:32:33.9	10:32:36.1	0	2s	[+2]	17 °	4 °
34	Tmp	88	2.600	10:34:04.1	10:34:05.5	0	1s	+1	10 °	3 °
35	Tmp	90	2.902	10:34:47.6	10:34:48.6	0	1s	+1	10 °	3 °
36	Tmp	93	3.312	10:35:55.5	10:35:56.8	0	1s	+1	9 °	3 °
37	Tmp	94	3.619	10:36:32.9	10:36:34.3	0	1s	+1	8 °	3 °
38	Tmp	96	4.157	10:37:30.5	10:37:30.8	0	0s	0	5 °	3 °
39	Tmp	103	4.967	10:40:01.1	10:39:58.4	0	3s	-3	21 °	3 °
40	Tmp	106	5.681	10:41:12.8	10:41:12.7	0	0s	0	5 °	3 °
41	Tmp	109	6.250	10:42:17.2	10:42:17.6	0	0s	0	8 °	3 °
42	Tmp	110	6.805	10:43:17.5	10:43:18.9	0	1s	+1	15 °	3 °
43	Tmp	112	7.529	10:44:36.1	10:44:36.3	0	0s	0	8 °	3 °
44	Tmp	123	1.962	10:51:04.9	10:51:06.3	0	1s	+1	15 °	3 °
45	Tmp	126	3.445	10:54:26.9	10:54:27.1	0	0s	0	9 °	3 °
46	Tmp	133	0.504	11:23:17.3	11:23:15.9	0	1s	-1	25 °	3 °
47	Tmp	133	1.539	11:25:00.8	11:25:00.4	0	0s	0	11 °	3 °
48	Tmp	140	2.931	11:28:26.9	11:28:28.1	0	1s	+1	21 °	3 °
49	Tmp	140	3.060	11:28:46.2	11:28:47.2	0	1s	+1	17 °	3 °
50	Tmp	142	4.023	11:32:30.5	11:32:31.0	0	1s	+1	9 °	3 °
51	Tmp	147	0.287	11:43:54.2	11:43:53.5	0	1s	-1	13 °	3 °
52	Tmp	150	1.489	11:46:07.8	11:46:07.8	0	0s	0	4 °	3 °

PC	Tp	Trc	DistPC	Ideal	Passagem	Pen	Erro	Pontos	NoPC	AtePC
53	Tmp	152	3.379	11:50:14.2	11:50:14.1	0	0s	0	12 °	3 °
54	Tmp	153	4.272	11:51:42.4	11:51:42.4	0	0s	0	6 °	3 °
55	Tmp	153	4.791	11:52:39.0	11:52:38.7	0	0s	0	6 °	3 °
56	Tmp	155	5.181	11:53:27.6	11:53:27.1	0	1s	-1	12 °	3 °
57	Tmp	157	5.752	11:54:32.2	11:54:33.4	0	1s	+1	13 °	3 °
58	Tmp	161	0.239	11:56:57.8	11:56:57.5	0	0s	0	7 °	3 °
59	Tmp	164	1.209	11:58:52.4	11:58:51.7	0	1s	-1	22 °	3 °
60	Tmp	167	2.044	12:00:56.6	12:00:56.9	0	0s	0	8 °	3 °
61	Tmp	168	2.754	12:03:02.9	12:03:02.8	0	0s	0	6 °	2 °
62	Tmp	170	3.305	12:04:57.4	12:04:58.0	0	1s	+1	12 °	3 °
63	Tmp	171	4.553	12:07:42.3	12:07:42.5	0	0s	0	2 °	3 °
64	Tmp	175	6.392	12:11:04.5	12:11:03.8	0	1s	-1	13 °	3 °
65	Tmp	177	6.741	12:11:56.4	12:11:56.0	0	0s	0	6 °	2 °
66	Tmp	181	7.675	12:14:13.2	12:14:14.2	0	1s	+1	17 °	2 °

Num	53	Pen	0	PCZ	26	Total PP	39	Col. Final	2°
-----	----	-----	---	-----	----	----------	----	------------	----





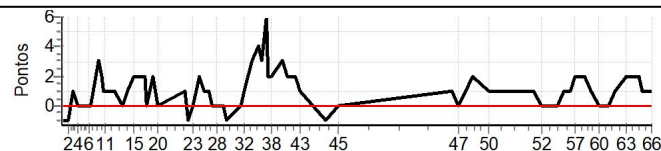
NATAL - RN - Mitsubishi MotorSports 2021

Performance Individual

PC	Tp	Trc	DistPC	Ideal	Passagem	Pen	Erro	Pontos	NoPC	AtePC
N u m	54	54 / Eduardo Arruda Figueirêdo / Sílvia Carla Gomes Targino								
		Cat / NL / Largada TURISMO LIGHT / 54 / 09:14:00								
		Campina Grande-pb L200 TRITON SPORT HPE-S 2.4 D 4X								
PC	Tp	Trc	DistPC	Ideal	Passagem	Pen	Erro	Pontos	NoPC	AtePC
1	Tmp	3	0.320	09:44:57.7	09:44:56.6	0	1s	-1	6°	54°
2	Tmp	5	0.839	09:46:30.6	09:46:29.2	0	1s	-1	9°	9°
3	Tmp	8	1.442	09:47:50.2	09:47:51.6	0	1s	+1	8°	6°
4	Tmp	10	2.002	09:49:11.4	09:49:11.8	0	0s	0	1°	4°
5	Tmp	16	2.663	09:50:44.8	09:50:45.2	0	0s	0	4°	2°
6	Tmp	17	3.239	09:51:44.8	09:51:44.4	0	0s	0	4°	2°
7	Tmp	18	3.471	09:52:12.0	09:52:12.4	0	0s	0	3°	1°
8	Tmp	24	4.324	09:54:08.9	09:54:12.0	0	3s	[+3]	16°	2°
9	Tmp	25	4.805	09:55:06.4	09:55:08.8	0	2s	[+2]	14°	3°
10	Tmp	26	5.065	09:55:29.3	09:55:30.4	0	1s	+1	10°	4°
11	Tmp	27	5.301	09:55:55.9	09:55:56.5	0	1s	+1	13°	4°
12	Tmp	31	0.449	09:58:16.6	09:58:17.5	0	1s	+1	12°	3°
13	Tmp	35	1.451	10:00:17.1	10:00:16.8	0	0s	0	7°	2°
14	Tmp	36	2.052	10:01:37.7	10:01:38.9	0	1s	+1	8°	3°
15	Tmp	39	2.697	10:03:17.9	10:03:20.3	0	2s	+2	18°	3°
16	Tmp	40	3.462	10:05:05.9	10:05:08.1	0	2s	+2	15°	3°
17	Tmp	44	4.025	10:06:15.9	10:06:17.7	0	2s	+2	14°	4°
18	Tmp	45	4.262	10:06:41.1	10:06:41.2	0	0s	0	1°	4°
19	Tmp	47	4.989	10:08:01.7	10:08:03.4	0	2s	+2	13°	6°
20	Tmp	51	5.513	10:09:28.8	10:09:28.5	0	0s	0	4°	4°
21	Tmp	59	0.991	10:16:20.5	10:16:21.8	0	1s	+1	14°	4°
22	Tmp	61	1.375	10:17:01.1	10:17:00.5	0	1s	-1	12°	3°
23	Tmp	63	2.031	10:18:16.6	10:18:16.9	0	0s	0	3°	3°
24	Tmp	65	2.882	10:19:59.1	10:20:01.5	0	2s	+2	13°	4°
25	Tmp	66	3.409	10:21:06.1	10:21:07.2	0	1s	+1	22°	5°
26	Tmp	70	4.061	10:22:18.6	10:22:19.9	0	1s	+1	19°	5°
27	Tmp	71	4.685	10:23:25.1	10:23:25.3	0	0s	0	3°	5°
28	Tmp	72	5.333	10:24:35.5	10:24:35.8	0	0s	0	4°	5°
29	Tmp	73	6.323	10:26:11.3	10:26:11.5	0	0s	0	3°	3°
30	Tmp	74	6.800	10:27:00.2	10:26:59.5	0	1s	-1	7°	3°
31	Tmp	80	0.295	10:30:22.7	10:30:23.1	0	0s	0	3°	3°
32	Tmp	81	0.691	10:31:12.7	10:31:13.6	0	1s	+1	17°	3°
33	Tmp	85	1.915	10:33:33.9	10:33:37.3	0	3s	[+3]	22°	3°
34	Tmp	88	2.600	10:35:04.1	10:35:08.4	0	4s	[+4]	23°	4°
35	Tmp	90	2.902	10:35:47.6	10:35:51.0	0	3s	[+3]	21°	4°
36	Tmp	93	3.312	10:36:55.5	10:37:01.9	0	6s	[+6]	26°	5°
37	Tmp	94	3.619	10:37:32.9	10:37:35.0	0	2s	+2	16°	5°
38	Tmp	96	4.157	10:38:30.5	10:38:32.8	0	2s	+2	23°	5°
39	Tmp	103	4.967	10:41:01.1	10:41:04.3	0	3s	[+3]	20°	6°
40	Tmp	106	5.681	10:42:12.8	10:42:15.0	0	2s	+2	23°	6°
41	Tmp	109	6.250	10:43:17.2	10:43:19.3	0	2s	+2	16°	6°
42	Tmp	110	6.805	10:44:17.5	10:44:19.9	0	2s	+2	24°	6°
43	Tmp	112	7.529	10:45:36.1	10:45:37.5	0	1s	+1	15°	6°
44	Tmp	123	1.962	10:52:04.9	10:52:04.0	0	1s	-1	14°	6°
45	Tmp	126	3.445	10:55:26.9	10:55:26.7	0	0s	0	8°	6°
46	Tmp	133	0.504	11:24:17.3	11:24:18.3	0	1s	+1	24°	6°
47	Tmp	133	1.539	11:26:00.8	11:26:00.8	0	0s	0	10°	6°
48	Tmp	140	2.931	11:29:26.9	11:29:29.3	0	2s	+2	28°	6°
49	Tmp	140	3.060	11:29:46.2	11:29:48.5	0	2s	+2	25°	6°
50	Tmp	142	4.023	11:33:30.5	11:33:31.9	0	1s	+1	8°	6°
51	Tmp	147	0.287	11:44:54.2	11:44:55.3	0	1s	+1	12°	6°
52	Tmp	150	1.489	11:47:07.8	11:47:07.6	0	0s	0	3°	5°

PC	Tp	Trc	DistPC	Ideal	Passagem	Pen	Erro	Pontos	NoPC	AtePC
53	Tmp	152	3.379	11:51:14.2	11:51:14.5	0	0s	0	11°	5°
54	Tmp	153	4.272	11:52:42.4	11:52:43.4	0	1s	+1	19°	5°
55	Tmp	153	4.791	11:53:39.0	11:53:40.3	0	1s	+1	15°	5°
56	Tmp	155	5.181	11:54:27.6	11:54:28.3	0	1s	+1	11°	5°
57	Tmp	157	5.752	11:55:32.2	11:55:33.8	0	2s	+2	25°	5°
58	Tmp	161	0.239	11:57:57.8	11:57:59.8	0	2s	+2	38°	5°
59	Tmp	164	1.209	11:59:52.4	11:59:53.6	0	1s	+1	21°	5°
60	Tmp	167	2.044	12:01:56.6	12:01:56.9	0	0s	0	7°	5°
61	Tmp	168	2.754	12:04:02.9	12:04:03.2	0	0s	0	5°	5°
62	Tmp	170	3.305	12:05:57.4	12:05:58.3	0	1s	+1	11°	4°
63	Tmp	171	4.553	12:08:42.3	12:08:44.2	0	2s	+2	23°	4°
64	Tmp	175	6.392	12:12:04.5	12:12:06.9	0	2s	+2	28°	4°
65	Tmp	177	6.741	12:12:56.4	12:12:57.6	0	1s	+1	15°	4°
66	Tmp	181	7.675	12:15:13.2	12:15:14.6	0	1s	+1	16°	4°

Num	54	Pen	0	PCZ	18	Total PP	57	Col. Final	4°
-----	----	-----	---	-----	----	----------	----	------------	----





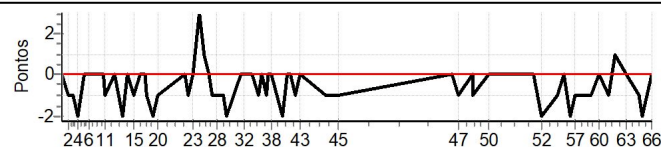
NATAL - RN - Mitsubishi MotorSports 2021

Performance Individual

PC	Tp	Trc	DistPC	Ideal	Passagem	Pen	Erro	Pontos	NoPC	AtePC
N u m	55	55 / Denis Vianna de Moraes Rêgo / Leivio Jose da Silva								
		Cat / NL / Largada		TURISMO LIGHT / 55 / 09:15:00						
		Recife - Pe				TRITON SPORT HPE TOP AT 2.4 DIE				
PC	Tp	Trc	DistPC	Ideal	Passagem	Pen	Erro	Pontos	NoPC	AtePC
1	Tmp	3	0.320	09:45:57.7	09:45:58.1	0	0s	0	1°	1°
2	Tmp	5	0.839	09:47:30.6	09:47:29.9	0	1s	-1	8°	5°
3	Tmp	8	1.442	09:48:50.2	09:48:49.3	0	1s	-1	7°	5°
4	Tmp	10	2.002	09:50:11.4	09:50:09.5	0	2s	-2	13°	5°
5	Tmp	16	2.663	09:51:44.8	09:51:45.2	0	0s	0	3°	4°
6	Tmp	17	3.239	09:52:44.8	09:52:44.6	0	0s	0	3°	4°
7	Tmp	18	3.471	09:53:12.0	09:53:11.9	0	0s	0	2°	4°
8	Tmp	24	4.324	09:55:08.9	09:55:08.8	0	0s	0	3°	4°
9	Tmp	25	4.805	09:56:06.4	09:56:06.5	0	0s	0	2°	2°
10	Tmp	26	5.065	09:56:29.3	09:56:29.3	0	0s	0	4°	2°
11	Tmp	27	5.301	09:56:55.9	09:56:55.1	0	1s	-1	12°	3°
12	Tmp	31	0.449	09:59:16.6	09:59:16.7	0	0s	0	4°	2°
13	Tmp	35	1.451	10:01:17.1	10:01:15.5	0	2s	-2	22°	3°
14	Tmp	36	2.052	10:02:37.7	10:02:37.5	0	0s	0	4°	2°
15	Tmp	39	2.697	10:04:17.9	10:04:17.3	0	1s	-1	11°	2°
16	Tmp	40	3.462	10:06:05.9	10:06:05.9	0	0s	0	4°	2°
17	Tmp	44	4.025	10:07:15.9	10:07:15.7	0	0s	0	4°	2°
18	Tmp	45	4.262	10:07:41.1	10:07:40.3	0	1s	-1	9°	2°
19	Tmp	47	4.989	10:09:01.7	10:08:59.9	0	2s	-2	12°	2°
20	Tmp	51	5.513	10:10:28.8	10:10:28.3	0	1s	-1	12°	2°
21	Tmp	59	0.991	10:17:20.5	10:17:20.7	0	0s	0	5°	2°
22	Tmp	61	1.375	10:18:01.1	10:18:00.6	0	1s	-1	11°	2°
23	Tmp	63	2.031	10:19:16.6	10:19:16.5	0	0s	0	2°	2°
24	Tmp	65	2.882	10:20:59.1	10:21:02.0	0	3s	[+3]	18°	2°
25	Tmp	66	3.409	10:22:06.1	10:22:07.0	0	1s	[+1]	21°	2°
26	Tmp	70	4.061	10:23:18.6	10:23:18.6	0	0s	0	3°	2°
27	Tmp	71	4.685	10:24:25.1	10:24:24.6	0	1s	-1	11°	2°
28	Tmp	72	5.333	10:25:35.5	10:25:35.0	0	1s	-1	15°	2°
29	Tmp	73	6.323	10:27:11.3	10:27:10.0	0	1s	-1	9°	2°
30	Tmp	74	6.800	10:28:00.2	10:27:58.1	0	2s	-2	20°	2°
31	Tmp	80	0.295	10:31:22.7	10:31:22.5	0	0s	0	2°	2°
32	Tmp	81	0.691	10:32:12.7	10:32:12.4	0	0s	0	4°	2°
33	Tmp	85	1.915	10:34:33.9	10:34:34.3	0	0s	0	5°	2°
34	Tmp	88	2.600	10:36:04.1	10:36:03.5	0	1s	-1	9°	2°
35	Tmp	90	2.902	10:36:47.6	10:36:47.8	0	0s	0	4°	2°
36	Tmp	93	3.312	10:37:55.5	10:37:54.1	0	1s	-1	8°	2°
37	Tmp	94	3.619	10:38:32.9	10:38:33.2	0	0s	0	4°	2°
38	Tmp	96	4.157	10:39:30.5	10:39:30.8	0	0s	0	4°	2°
39	Tmp	103	4.967	10:42:01.1	10:41:59.3	0	2s	-2	18°	2°
40	Tmp	106	5.681	10:43:12.8	10:43:12.5	0	0s	0	4°	2°
41	Tmp	109	6.250	10:44:17.2	10:44:17.2	0	0s	0	7°	2°
42	Tmp	110	6.805	10:45:17.5	10:45:16.8	0	1s	-1	14°	2°
43	Tmp	112	7.529	10:46:36.1	10:46:36.0	0	0s	0	7°	2°
44	Tmp	123	1.962	10:53:04.9	10:53:04.1	0	1s	-1	13°	2°
45	Tmp	126	3.445	10:56:26.9	10:56:25.7	0	1s	-1	19°	2°
46	Tmp	133	0.504	11:25:17.3	11:25:16.9	0	0s	0	7°	2°
47	Tmp	133	1.539	11:27:00.8	11:27:00.0	0	1s	-1	25°	2°
48	Tmp	140	2.931	11:30:26.9	11:30:26.7	0	0s	0	5°	2°
49	Tmp	140	3.060	11:30:46.2	11:30:45.0	0	1s	-1	16°	2°
50	Tmp	142	4.023	11:34:30.5	11:34:30.4	0	0s	0	2°	2°
51	Tmp	147	0.287	11:45:54.2	11:45:54.3	0	0s	0	2°	2°
52	Tmp	150	1.489	11:48:07.8	11:48:06.3	0	2s	-2	23°	2°

PC	Tp	Trc	DistPC	Ideal	Passagem	Pen	Erro	Pontos	NoPC	AtePC
53	Tmp	152	3.379	11:52:14.2	11:52:13.3	0	1s	-1	23°	2°
54	Tmp	153	4.272	11:53:42.4	11:53:42.6	0	0s	0	5°	2°
55	Tmp	153	4.791	11:54:39.0	11:54:37.9	0	1s	-1	14°	2°
56	Tmp	155	5.181	11:55:27.6	11:55:25.6	0	2s	-2	17°	2°
57	Tmp	157	5.752	11:56:32.2	11:56:31.4	0	1s	-1	12°	2°
58	Tmp	161	0.239	11:58:57.8	11:58:57.3	0	1s	-1	26°	2°
59	Tmp	164	1.209	12:00:52.4	12:00:51.5	0	1s	-1	20°	2°
60	Tmp	167	2.044	12:02:56.6	12:02:56.8	0	0s	0	6°	2°
61	Tmp	168	2.754	12:05:02.9	12:05:02.3	0	1s	-1	15°	3°
62	Tmp	170	3.305	12:06:57.4	12:06:58.2	0	1s	[+1]	10°	2°
63	Tmp	171	4.553	12:09:42.3	12:09:42.6	0	0s	0	1°	2°
64	Tmp	175	6.392	12:13:04.5	12:13:03.9	0	1s	-1	12°	2°
65	Tmp	177	6.741	12:13:56.4	12:13:54.7	0	2s	-2	23°	3°
66	Tmp	181	7.675	12:16:13.2	12:16:13.0	0	0s	0	6°	3°

Num	55	Pen	0	PCZ	31	Total PP	40	Col. Final	3°
-----	----	-----	---	-----	----	----------	----	------------	----





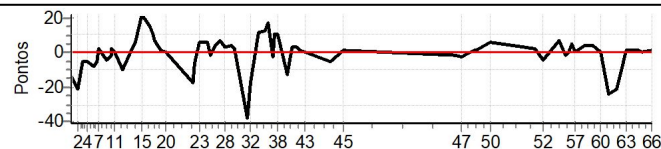
NATAL - RN - Mitsubishi MotorSports 2021

Performance Individual

PC	Tp	Trc	DistPC	Ideal	Passagem	Pen	Erro	Pontos	NoPC	AtePC
N u m	56	56 / Paulo Jose Ferreira / Vinicius Jose de Melo Ferreira								
		Cat / NL / Largada		TURISMO LIGHT / 56 / 09:16:00						
		Natal - Rn		PAJERO SPORT 4X4 HPE 2.5 D MT						
PC	Tp	Trc	DistPC	Ideal	Passagem	Pen	Erro	Pontos	NoPC	AtePC
1	Tmp	3	0.320	09:46:57.7	09:46:44.2	0	14s	-14	19°	62°
2	Tmp	5	0.839	09:48:30.6	09:48:10.0	0	21s	-21	22°	23°
3	Tmp	8	1.442	09:49:50.2	09:49:45.6	0	5s	-5	16°	23°
4	Tmp	10	2.002	09:51:11.4	09:51:06.9	0	5s	-5	18°	20°
5	Tmp	16	2.663	09:52:44.8	09:52:36.6	0	8s	-8	19°	19°
6	Tmp	17	3.239	09:53:44.8	09:53:40.0	0	5s	-5	20°	19°
7	Tmp	18	3.471	09:54:12.0	09:54:13.8	0	2s	+2	10°	19°
8	Tmp	24	4.324	09:56:08.9	09:56:04.5	0	4s	-4	20°	19°
9	Tmp	25	4.805	09:57:06.4	09:57:05.6	0	1s	-1	9°	18°
10	Tmp	26	5.065	09:57:29.3	09:57:31.3	0	2s	+2	15°	18°
11	Tmp	27	5.301	09:57:55.9	09:57:55.6	0	0s	0	3°	18°
12	Tmp	31	0.449	10:00:16.6	10:00:07.1	0	10s	-10	23°	18°
13	Tmp	35	1.451	10:02:17.1	10:02:17.4	0	0s	0	6°	18°
14	Tmp	36	2.052	10:03:37.7	10:03:43.9	0	6s	+6	22°	18°
15	Tmp	39	2.697	10:05:17.9	10:05:39.6	0	22s	[+22]	28°	18°
16	Tmp	40	3.462	10:07:05.9	10:07:20.9	0	15s	[+15]	27°	17°
17	Tmp	44	4.025	10:08:15.9	10:08:26.4	0	11s	[+11]	25°	16°
18	Tmp	45	4.262	10:08:41.1	10:08:48.3	0	7s	+7	22°	16°
19	Tmp	47	4.989	10:10:01.7	10:10:02.2	0	1s	+1	8°	16°
20	Tmp	51	5.513	10:11:28.8	10:11:28.8	0	0s	0	3°	16°
21	Tmp	59	0.991	10:18:20.5	10:18:03.2	0	17s	-17	32°	16°
22	Tmp	61	1.375	10:19:01.1	10:18:55.3	0	6s	-6	28°	16°
23	Tmp	63	2.031	10:20:16.6	10:20:22.3	0	6s	+6	25°	17°
24	Tmp	65	2.882	10:21:59.1	10:22:05.0	0	6s	+6	22°	17°
25	Tmp	66	3.409	10:23:06.1	10:23:05.0	0	1s	-1	20°	17°
26	Tmp	70	4.061	10:24:18.6	10:24:23.0	0	4s	+4	25°	17°
27	Tmp	71	4.685	10:25:25.1	10:25:31.7	0	7s	+7	26°	17°
28	Tmp	72	5.333	10:26:35.5	10:26:38.9	0	3s	+3	24°	18°
29	Tmp	73	6.323	10:28:11.3	10:28:15.2	0	4s	+4	27°	18°
30	Tmp	74	6.800	10:29:00.2	10:29:01.7	0	2s	+2	19°	18°
31	Tmp	80	0.295	10:32:22.7	10:31:44.7	0	38s	-38	40°	20°
32	Tmp	81	0.691	10:33:12.7	10:32:55.6	0	17s	-17	31°	20°
33	Tmp	85	1.915	10:35:33.9	10:35:46.0	0	12s	[+12]	33°	20°
34	Tmp	88	2.600	10:37:04.1	10:37:16.6	0	13s	[+13]	34°	20°
35	Tmp	90	2.902	10:37:47.6	10:38:04.5	0	17s	[+17]	31°	19°
36	Tmp	93	3.312	10:38:55.5	10:38:53.4	0	2s	-2	17°	19°
37	Tmp	94	3.619	10:39:32.9	10:39:43.6	0	11s	[+11]	31°	19°
38	Tmp	96	4.157	10:40:30.5	10:40:41.7	0	11s	+11	31°	19°
39	Tmp	103	4.967	10:43:01.1	10:42:48.3	0	13s	-13	32°	19°
40	Tmp	106	5.681	10:44:12.8	10:44:16.2	0	3s	+3	25°	19°
41	Tmp	109	6.250	10:45:17.2	10:45:20.3	0	3s	+3	24°	19°
42	Tmp	110	6.805	10:46:17.5	10:46:18.6	0	1s	+1	13°	19°
43	Tmp	112	7.529	10:47:36.1	10:47:35.9	0	0s	0	6°	19°
44	Tmp	123	1.962	10:54:04.9	10:53:59.8	0	5s	-5	34°	19°
45	Tmp	126	3.445	10:57:26.9	10:57:28.2	0	1s	+1	18°	19°
46	Tmp	133	0.504	11:26:17.3	11:26:15.9	0	1s	-1	23°	19°
47	Tmp	133	1.539	11:28:00.8	11:27:59.3	0	2s	-2	31°	19°
48	Tmp	140	2.931	11:31:26.9	11:31:28.3	0	1s	+1	20°	19°
49	Tmp	140	3.060	11:31:46.2	11:31:47.2	0	1s	+1	15°	19°
50	Tmp	142	4.023	11:35:30.5	11:35:36.2	0	6s	+6	37°	19°
51	Tmp	147	0.287	11:46:54.2	11:46:56.0	0	2s	+2	21°	19°
52	Tmp	150	1.489	11:49:07.8	11:49:03.7	0	4s	-4	31°	19°

PC	Tp	Trc	DistPC	Ideal	Passagem	Pen	Erro	Pontos	NoPC	AtePC
53	Tmp	152	3.379	11:53:14.2	11:53:21.3	0	7s	+7	39°	19°
54	Tmp	153	4.272	11:54:42.4	11:54:41.8	0	1s	-1	18°	19°
55	Tmp	153	4.791	11:55:39.0	11:55:39.2	0	0s	0	5°	19°
56	Tmp	155	5.181	11:56:27.6	11:56:32.3	0	5s	+5	34°	19°
57	Tmp	157	5.752	11:57:32.2	11:57:32.0	0	0s	0	3°	19°
58	Tmp	161	0.239	11:59:57.8	12:00:01.9	0	4s	+4	43°	19°
59	Tmp	164	1.209	12:01:52.4	12:01:56.6	0	4s	+4	39°	19°
60	Tmp	167	2.044	12:03:56.6	12:03:56.3	0	0s	0	5°	19°
61	Tmp	168	2.754	12:06:02.9	12:05:38.7	0	24s	-24	47°	20°
62	Tmp	170	3.305	12:07:57.4	12:07:36.6	0	21s	-21	41°	20°
63	Tmp	171	4.553	12:10:42.3	12:10:43.7	0	1s	+1	10°	20°
64	Tmp	175	6.392	12:14:04.5	12:14:05.7	0	1s	+1	11°	20°
65	Tmp	177	6.741	12:14:56.4	12:14:56.7	0	0s	0	5°	20°
66	Tmp	181	7.675	12:17:13.2	12:17:14.6	0	1s	+1	15°	20°

Num	56	Pen	0	PCZ	8	Total PP	327	Col. Final	20°
-----	----	-----	---	-----	---	----------	-----	------------	-----

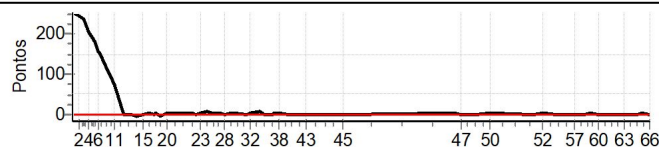




NATAL - RN - Mitsubishi MotorSports 2021

Performance Individual

PC	Tp	Trc	DistPC	Ideal	Passagem	Pen	Erro	Pontos	NoPC	AtePC	PC	Tp	Trc	DistPC	Ideal	Passagem	Pen	Erro	Pontos	NoPC	AtePC										
N u m	57	57 / Everton Xavier de Andrade / Jeanne Barbosa de Andrade										53	Tmp	152	3.379	11:54:14.2	11:54:13.3	0	1s	-1	22°	21°									
	21°	Cat / NL / Largada		TURISMO LIGHT / 57 / 09:17:00										54	Tmp	153	4.272	11:55:42.4	11:55:40.5	0	2s	-2	27°	21°							
	Natal - Rn			PAJERO TR4 FLEX 2.0 4X4 MT 5P										55	Tmp	153	4.791	11:56:39.0	11:56:35.7	0	3s	-3	35°	21°							
PC	Tp	Trc	DistPC	Ideal	Passagem	Pen	Erro	Pontos	NoPC	AtePC	PC	Tp	Trc	DistPC	Ideal	Passagem	Pen	Erro	Pontos	NoPC	AtePC										
1	Tmp	3	0.320	09:47:57.7	09:52:13.0	0	4m15s	[+255]	41°	30°	56	Tmp	155	5.181	11:57:27.6	11:57:24.9	0	3s	-3	22°	21°										
2	Tmp	5	0.839	09:49:30.6	09:53:38.0	0	4m07s	[+247]	43°	42°	57	Tmp	157	5.752	11:58:32.2	11:58:30.6	0	2s	-2	24°	21°										
3	Tmp	8	1.442	09:50:50.2	09:54:48.4	0	3m58s	[+238]	35°	40°	58	Tmp	161	0.239	12:00:57.8	12:00:58.0	0	0s	0	6°	21°										
4	Tmp	10	2.002	09:52:11.4	09:55:36.1	0	3m25s	[+205]	35°	40°	59	Tmp	164	1.209	12:02:52.4	12:02:55.8	0	3s	+3	36°	21°										
5	Tmp	16	2.663	09:53:44.8	09:56:44.5	0	3m00s	[+180]	35°	37°	60	Tmp	167	2.044	12:04:56.6	12:04:56.9	0	0s	0	4°	21°										
6	Tmp	17	3.239	09:54:44.8	09:57:22.2	0	2m37s	[+157]	34°	36°	61	Tmp	168	2.754	12:07:02.9	12:07:03.0	0	0s	0	4°	21°										
7	Tmp	18	3.471	09:55:12.0	09:57:44.0	0	2m32s	[+152]	34°	35°	62	Tmp	170	3.305	12:08:57.4	12:08:57.1	0	0s	0	6°	21°										
8	Tmp	24	4.324	09:57:08.9	09:58:58.9	0	1m50s	+110	29°	34°	63	Tmp	171	4.553	12:11:42.3	12:11:40.7	0	2s	-2	22°	21°										
9	Tmp	25	4.805	09:58:06.4	09:59:37.3	0	1m31s	+91	29°	34°	64	Tmp	175	6.392	12:15:04.5	12:15:04.6	0	0s	0	2°	21°										
10	Tmp	26	5.065	09:58:29.3	09:59:52.9	0	1m24s	+84	29°	34°	65	Tmp	177	6.741	12:15:56.4	12:15:57.8	0	1s	+1	14°	21°										
11	Tmp	27	5.301	09:58:55.9	10:00:12.5	0	1m17s	+77	29°	34°	66	Tmp	181	7.675	12:18:13.2	12:18:13.4	0	0s	0	5°	21°										
12	Tmp	31	0.449	10:01:16.6	10:01:15.4	0	1s	-1	11°	32°	<table border="1" style="width: 100%; border-collapse: collapse;"> <tr> <td>Num</td><td>57</td><td>Pen</td><td>0</td><td>PCZ</td><td>17</td><td>Total PP</td><td>442</td><td>Col. Final</td><td>21°</td> </tr> </table>											Num	57	Pen	0	PCZ	17	Total PP	442	Col. Final	21°
Num	57	Pen	0	PCZ	17	Total PP	442	Col. Final	21°																						
13	Tmp	35	1.451	10:03:17.1	10:03:17.4	0	0s	0	5°	31°																					
14	Tmp	36	2.052	10:04:37.7	10:04:31.5	0	6s	-6	21°	30°																					
15	Tmp	39	2.697	10:06:17.9	10:06:17.7	0	0s	0	3°	29°																					
16	Tmp	40	3.462	10:08:05.9	10:08:07.3	0	1s	+1	11°	29°																					
17	Tmp	44	4.025	10:09:15.9	10:09:16.0	0	0s	0	3°	29°																					
18	Tmp	45	4.262	10:09:41.1	10:09:41.8	0	1s	+1	8°	29°																					
19	Tmp	47	4.989	10:11:01.7	10:10:57.0	0	5s	-5	16°	29°																					
20	Tmp	51	5.513	10:12:28.8	10:12:29.6	0	1s	+1	11°	28°																					
21	Tmp	59	0.991	10:19:20.5	10:19:21.8	0	1s	+1	13°	27°																					
22	Tmp	61	1.375	10:20:01.1	10:20:01.4	0	0s	0	4°	27°																					
23	Tmp	63	2.031	10:21:16.6	10:21:18.0	0	1s	+1	16°	27°																					
24	Tmp	65	2.882	10:22:59.1	10:23:04.9	0	6s	+6	21°	27°																					
25	Tmp	66	3.409	10:24:06.1	10:24:07.1	0	1s	+1	19°	27°																					
26	Tmp	70	4.061	10:25:18.6	10:25:20.6	0	2s	+2	22°	27°																					
27	Tmp	71	4.685	10:26:25.1	10:26:28.5	0	3s	+3	22°	27°																					
28	Tmp	72	5.333	10:27:35.5	10:27:35.8	0	0s	0	3°	27°																					
29	Tmp	73	6.323	10:29:11.3	10:29:13.6	0	2s	+2	18°	27°																					
30	Tmp	74	6.800	10:30:00.2	10:30:01.2	0	1s	+1	6°	27°																					
31	Tmp	80	0.295	10:33:22.7	10:33:20.6	0	2s	-2	21°	27°																					
32	Tmp	81	0.691	10:34:12.7	10:34:13.3	0	1s	+1	16°	27°																					
33	Tmp	85	1.915	10:36:33.9	10:36:38.8	0	5s	+5	27°	27°																					
34	Tmp	88	2.600	10:38:04.1	10:38:04.5	0	0s	0	4°	27°																					
35	Tmp	90	2.902	10:38:47.6	10:38:48.0	0	0s	0	3°	27°																					
36	Tmp	93	3.312	10:39:55.5	10:39:53.7	0	2s	-2	16°	26°																					
37	Tmp	94	3.619	10:40:32.9	10:40:37.0	0	4s	+4	23°	26°																					
38	Tmp	96	4.157	10:41:30.5	10:41:32.8	0	2s	+2	22°	26°																					
39	Tmp	103	4.967	10:44:01.1	10:43:59.9	0	1s	-1	13°	26°																					
40	Tmp	106	5.681	10:45:12.8	10:45:13.2	0	0s	0	3°	26°																					
41	Tmp	109	6.250	10:46:17.2	10:46:17.1	0	0s	0	6°	24°																					
42	Tmp	110	6.805	10:47:17.5	10:47:17.7	0	0s	0	2°	24°																					
43	Tmp	112	7.529	10:48:36.1	10:48:33.5	0	3s	-3	24°	24°																					
44	Tmp	123	1.962	10:55:04.9	10:55:02.9	0	2s	-2	23°	24°																					
45	Tmp	126	3.445	10:58:26.9	10:58:24.6	0	2s	-2	29°	24°																					
46	Tmp	133	0.504	11:27:17.3	11:27:18.6	0	1s	+1	22°	24°																					
47	Tmp	133	1.539	11:29:00.8	11:28:59.5	0	1s	-1	24°	24°																					
48	Tmp	140	2.931	11:32:26.9	11:32:27.0	0	0s	0	4°	24°																					
49	Tmp	140	3.060	11:32:46.2	11:32:45.1	0	1s	-1	14°	24°																					
50	Tmp	142	4.023	11:36:30.5	11:36:31.8	0	1s	+1	7°	24°																					
51	Tmp	147	0.287	11:47:54.2	11:47:53.4	0	1s	-1	11°	21°																					
52	Tmp	150	1.489	11:50:07.8	11:50:09.3	0	2s	+2	22°	21°																					





NATAL - RN - Mitsubishi MotorSports 2021

Performance Individual

PC	Tp	Trc	DistPC	Ideal	Passagem	Pen	Erro	Pontos	NoPC	AtePC	PC	Tp	Trc	DistPC	Ideal	Passagem	Pen	Erro	Pontos	NoPC	AtePC										
N u m	58	58 / Fabrício Moura / Fernanda Mirella																													
		Cat / NL / Largada TURISMO LIGHT / 58 / 09:18:00																													
		Recife - Pe L200 TRITON 3.2 DIESEL MT/SAVAN																													
1	Tmp	3	0.320	09:48:57.7	09:48:56.8	0	1s	-1	5°	53°	53	Tmp	152	3.379	11:55:14.2	11:55:17.9	0	4s	+4	37°	14°										
2	Tmp	5	0.839	09:50:30.6	09:50:30.3	0	0s	0	1°	3°	54	Tmp	153	4.272	11:56:42.4	11:56:42.8	0	0s	0	4°	14°										
3	Tmp	8	1.442	09:51:50.2	09:51:54.3	0	4s	+4	13°	3°	55	Tmp	153	4.791	11:57:39.0	11:57:38.9	0	0s	0	4°	14°										
4	Tmp	10	2.002	09:53:11.4	09:53:14.8	0	3s	+3	14°	6°	56	Tmp	155	5.181	11:58:27.6	11:58:22.6	0	5s	-5	33°	15°										
5	Tmp	16	2.663	09:54:44.8	09:54:47.6	0	3s	+3	14°	9°	57	Tmp	157	5.752	11:59:32.2	11:59:30.8	0	1s	-1	11°	15°										
6	Tmp	17	3.239	09:55:44.8	09:55:43.7	0	1s	-1	9°	8°	58	Tmp	161	0.239	12:01:57.8	12:01:58.7	0	1s	+1	25°	15°										
7	Tmp	18	3.471	09:56:12.0	09:56:15.0	0	3s	+3	14°	10°	59	Tmp	164	1.209	12:03:52.4	12:03:51.3	0	1s	-1	19°	15°										
8	Tmp	24	4.324	09:58:08.9	09:58:11.2	0	2s	+2	13°	9°	60	Tmp	167	2.044	12:05:56.6	12:05:55.9	0	1s	-1	20°	15°										
9	Tmp	25	4.805	09:59:06.4	09:59:07.7	0	1s	+1	8°	9°	61	Tmp	168	2.754	12:08:02.9	12:08:00.2	0	3s	-3	26°	15°										
10	Tmp	26	5.065	09:59:29.3	09:59:29.4	0	0s	0	3°	8°	62	Tmp	170	3.305	12:09:57.4	12:09:51.7	0	6s	-6	30°	15°										
11	Tmp	27	5.301	09:59:55.9	09:59:55.3	0	1s	-1	11°	8°	63	Tmp	171	4.553	12:12:42.3	12:12:38.9	0	3s	-3	31°	15°										
12	Tmp	31	0.449	10:02:16.6	10:01:40.0	0	37s	-37	26°	15°	64	Tmp	175	6.392	12:16:04.5	12:16:01.1	0	3s	-3	31°	14°										
13	Tmp	35	1.451	10:04:17.1	10:04:16.1	0	1s	-1	13°	15°	65	Tmp	177	6.741	12:16:56.4	12:16:53.4	0	3s	-3	27°	14°										
14	Tmp	36	2.052	10:05:37.7	10:05:48.7	0	11s	[+11]	24°	15°	66	Tmp	181	7.675	12:19:13.2	12:19:12.6	0	1s	-1	14°	14°										
15	Tmp	39	2.697	10:07:17.9	10:07:22.8	0	5s	[+5]	23°	15°	<table border="1" style="margin: auto;"> <tr> <td>Num</td><td>58</td><td>Pen</td><td>0</td><td>PCZ</td><td>13</td><td>Total PP</td><td>130</td><td>Col. Final</td><td>14°</td> </tr> </table>											Num	58	Pen	0	PCZ	13	Total PP	130	Col. Final	14°
Num	58	Pen	0	PCZ	13	Total PP	130	Col. Final	14°																						
16	Tmp	40	3.462	10:09:05.9	10:09:09.3	0	3s	+3	18°	14°																					
17	Tmp	44	4.025	10:10:15.9	10:10:23.2	0	7s	[+7]	20°	14°																					
18	Tmp	45	4.262	10:10:41.1	10:10:45.5	0	4s	+4	18°	14°																					
19	Tmp	47	4.989	10:12:01.7	10:11:57.9	0	4s	-4	15°	14°																					
20	Tmp	51	5.513	10:13:28.8	10:13:30.0	0	1s	+1	10°	14°																					
21	Tmp	59	0.991	10:20:20.5	10:20:21.4	0	1s	+1	12°	14°																					
22	Tmp	61	1.375	10:21:01.1	10:21:00.6	0	1s	-1	10°	14°																					
23	Tmp	63	2.031	10:22:16.6	10:22:17.9	0	1s	+1	15°	14°																					
24	Tmp	65	2.882	10:23:59.1	10:24:00.2	0	1s	+1	8°	14°																					
25	Tmp	66	3.409	10:25:06.1	10:25:05.7	0	0s	0	6°	14°																					
26	Tmp	70	4.061	10:26:18.6	10:26:18.8	0	0s	0	2°	14°																					
27	Tmp	71	4.685	10:27:25.1	10:27:26.0	0	1s	+1	10°	13°																					
28	Tmp	72	5.333	10:28:35.5	10:28:35.0	0	1s	-1	14°	13°																					
29	Tmp	73	6.323	10:30:11.3	10:30:09.8	0	2s	-2	17°	13°																					
30	Tmp	74	6.800	10:31:00.2	10:30:58.0	0	2s	-2	18°	13°																					
31	Tmp	80	0.295	10:34:22.7	10:34:18.8	0	4s	-4	27°	13°																					
32	Tmp	81	0.691	10:35:12.7	10:35:12.1	0	1s	-1	15°	13°																					
33	Tmp	85	1.915	10:37:33.9	10:37:34.2	0	0s	0	4°	13°																					
34	Tmp	88	2.600	10:39:04.1	10:39:03.9	0	0s	0	3°	13°																					
35	Tmp	90	2.902	10:39:47.6	10:39:53.3	0	6s	[+6]	26°	13°																					
36	Tmp	93	3.312	10:40:55.5	10:40:54.8	0	1s	-1	7°	13°																					
37	Tmp	94	3.619	10:41:32.9	10:41:38.6	0	6s	[+6]	27°	14°																					
38	Tmp	96	4.157	10:42:30.5	10:42:31.8	0	1s	+1	14°	14°																					
39	Tmp	103	4.967	10:45:01.1	10:45:00.5	0	1s	-1	12°	14°																					
40	Tmp	106	5.681	10:46:12.8	10:46:13.2	0	0s	0	2°	13°																					
41	Tmp	109	6.250	10:47:17.2	10:47:16.9	0	0s	0	5°	14°																					
42	Tmp	110	6.805	10:48:17.5	10:48:15.1	0	2s	-2	23°	14°																					
43	Tmp	112	7.529	10:49:36.1	10:49:35.6	0	1s	-1	14°	14°																					
44	Tmp	123	1.962	10:56:04.9	10:56:05.2	0	0s	0	4°	14°																					
45	Tmp	126	3.445	10:59:26.9	10:59:27.2	0	0s	0	7°	13°																					
46	Tmp	133	0.504	11:28:17.3	11:28:15.5	0	2s	-2	31°	14°																					
47	Tmp	133	1.539	11:30:00.8	11:30:00.8	0	0s	0	9°	13°																					
48	Tmp	140	2.931	11:33:26.9	11:33:25.7	0	1s	-1	19°	13°																					
49	Tmp	140	3.060	11:33:46.2	11:33:45.7	0	1s	-1	13°	13°																					
50	Tmp	142	4.023	11:37:30.5	11:37:35.2	0	5s	[+5]	34°	14°																					
51	Tmp	147	0.287	11:48:54.2	11:49:31.4	0	37s	[+37]	54°	14°																					
52	Tmp	150	1.489	11:51:07.8	11:51:12.2	0	4s	+4	30°	14°																					





NATAL - RN - Mitsubishi MotorSports 2021

Performance Individual

PC	Tp	Trc	DistPC	Ideal	Passagem	Pen	Erro	Pontos	NoPC	AtePC	PC	Tp	Trc	DistPC	Ideal	Passagem	Pen	Erro	Pontos	NoPC	AtePC										
N u m	59	59 / Jefferson Marques da Silva / Dandara de Carvalho Nunes										53	Tmp	152	3.379	11:56:14.2	11:56:14.3	0	0s	0	10°	15°									
		Cat / NL / Largada		TURISMO LIGHT / 59 / 09:19:00										54	Tmp	153	4.272	11:57:42.4	11:57:42.7	0	0s	0	3°	15°							
	15°	Parnamirim-rn			PAJERO TR4 FLEX 2.0 4X4 AT 5P							55	Tmp	153	4.791	11:58:39.0	11:58:40.0	0	1s	+1	13°	15°									
PC	Tp	Trc	DistPC	Ideal	Passagem	Pen	Erro	Pontos	NoPC	AtePC	PC	Tp	Trc	DistPC	Ideal	Passagem	Pen	Erro	Pontos	NoPC	AtePC										
1	Tmp	3	0.320	09:49:57.7	09:49:59.6	0	2s	+2	8°	5°	56	Tmp	155	5.181	11:59:27.6	11:59:29.0	0	1s	+1	10°	14°										
2	Tmp	5	0.839	09:51:30.6	09:51:33.4	0	3s	+3	18°	10°	57	Tmp	157	5.752	12:00:32.2	12:00:34.3	0	2s	+2	23°	14°										
3	Tmp	8	1.442	09:52:50.2	09:52:55.5	0	5s	+5	15°	13°	58	Tmp	161	0.239	12:02:57.8	12:02:56.7	0	1s	-1	24°	14°										
4	Tmp	10	2.002	09:54:11.4	09:54:16.5	0	5s	+5	17°	16°	59	Tmp	164	1.209	12:04:52.4	12:04:52.3	0	0s	0	6°	14°										
5	Tmp	16	2.663	09:55:44.8	09:55:44.2	0	1s	-1	9°	14°	60	Tmp	167	2.044	12:06:56.6	12:06:56.1	0	1s	-1	19°	14°										
6	Tmp	17	3.239	09:56:44.8	09:56:44.2	0	1s	-1	8°	13°	61	Tmp	168	2.754	12:09:02.9	12:09:01.0	0	2s	-2	20°	14°										
7	Tmp	18	3.471	09:57:12.0	09:57:15.7	0	4s	+4	19°	13°	62	Tmp	170	3.305	12:10:57.4	12:11:04.7	0	7s	+7	33°	14°										
8	Tmp	24	4.324	09:59:08.9	09:59:12.5	0	4s	+4	19°	14°	63	Tmp	171	4.553	12:13:42.3	12:13:46.5	0	4s	+4	34°	14°										
9	Tmp	25	4.805	10:00:06.4	10:00:05.9	0	1s	-1	7°	13°	64	Tmp	175	6.392	12:17:04.5	12:17:15.2	0	11s	[+11]	43°	15°										
10	Tmp	26	5.065	10:00:29.3	10:00:31.6	0	2s	+2	14°	13°	65	Tmp	177	6.741	12:17:56.4	12:18:04.7	0	8s	[+8]	40°	15°										
11	Tmp	27	5.301	10:00:55.9	10:00:56.3	0	0s	0	2°	13°	66	Tmp	181	7.675	12:20:13.2	12:20:15.9	0	3s	+3	28°	15°										
12	Tmp	31	0.449	10:03:16.6	10:03:18.0	0	1s	+1	10°	10°	<table border="1" style="margin: auto;"> <tr> <td>Num</td><td>59</td><td>Pen</td><td>0</td><td>PCZ</td><td>10</td><td>Total PP</td><td>138</td><td>Col. Final</td><td>15°</td> </tr> </table>											Num	59	Pen	0	PCZ	10	Total PP	138	Col. Final	15°
Num	59	Pen	0	PCZ	10	Total PP	138	Col. Final	15°																						
13	Tmp	35	1.451	10:05:17.1	10:05:18.5	0	1s	+1	12°	10°																					
14	Tmp	36	2.052	10:06:37.7	10:06:44.8	0	7s	[+7]	23°	10°																					
15	Tmp	39	2.697	10:08:17.9	10:08:31.0	0	13s	[+13]	26°	12°																					
16	Tmp	40	3.462	10:10:05.9	10:10:05.3	0	1s	-1	10°	11°																					
17	Tmp	44	4.025	10:11:15.9	10:11:21.0	0	5s	+5	17°	13°																					
18	Tmp	45	4.262	10:11:41.1	10:11:46.0	0	5s	+5	19°	13°																					
19	Tmp	47	4.989	10:13:01.7	10:13:01.4	0	0s	0	3°	11°																					
20	Tmp	51	5.513	10:14:28.8	10:14:31.2	0	2s	+2	17°	12°																					
21	Tmp	59	0.991	10:21:20.5	10:21:22.2	0	2s	+2	19°	12°																					
22	Tmp	61	1.375	10:22:01.1	10:22:03.4	0	2s	+2	19°	12°																					
23	Tmp	63	2.031	10:23:16.6	10:23:20.0	0	3s	+3	22°	12°																					
24	Tmp	65	2.882	10:24:59.1	10:25:06.8	0	8s	[+8]	23°	11°																					
25	Tmp	66	3.409	10:26:06.1	10:26:13.2	0	7s	+7	28°	12°																					
26	Tmp	70	4.061	10:27:18.6	10:27:19.9	0	1s	+1	18°	12°																					
27	Tmp	71	4.685	10:28:25.1	10:28:27.9	0	3s	+3	21°	12°																					
28	Tmp	72	5.333	10:29:35.5	10:29:33.6	0	2s	-2	22°	12°																					
29	Tmp	73	6.323	10:31:11.3	10:31:11.3	0	0s	0	2°	12°																					
30	Tmp	74	6.800	10:32:00.2	10:32:02.2	0	2s	+2	17°	12°																					
31	Tmp	80	0.295	10:35:22.7	10:35:22.1	0	1s	-1	13°	12°																					
32	Tmp	81	0.691	10:36:12.7	10:36:14.4	0	2s	+2	25°	12°																					
33	Tmp	85	1.915	10:38:33.9	10:38:43.5	0	10s	[+10]	31°	12°																					
34	Tmp	88	2.600	10:40:04.1	10:40:09.5	0	5s	+5	25°	12°																					
35	Tmp	90	2.902	10:40:47.6	10:40:48.0	0	0s	0	2°	12°																					
36	Tmp	93	3.312	10:41:55.5	10:41:54.3	0	1s	-1	6°	12°																					
37	Tmp	94	3.619	10:42:32.9	10:42:39.1	0	6s	+6	26°	12°																					
38	Tmp	96	4.157	10:43:30.5	10:43:33.8	0	3s	+3	26°	12°																					
39	Tmp	103	4.967	10:46:01.1	10:46:01.0	0	0s	0	4°	12°																					
40	Tmp	106	5.681	10:47:12.8	10:47:16.1	0	3s	+3	24°	12°																					
41	Tmp	109	6.250	10:48:17.2	10:48:20.3	0	3s	+3	23°	13°																					
42	Tmp	110	6.805	10:49:17.5	10:49:21.1	0	4s	+4	29°	13°																					
43	Tmp	112	7.529	10:50:36.1	10:50:40.4	0	4s	+4	25°	15°																					
44	Tmp	123	1.962	10:57:04.9	10:57:09.8	0	5s	+5	33°	15°																					
45	Tmp	126	3.445	11:00:26.9	11:00:32.9	0	6s	+6	35°	15°																					
46	Tmp	133	0.504	11:29:17.3	11:29:17.2	0	0s	0	6°	15°																					
47	Tmp	133	1.539	11:31:00.8	11:31:02.2	0	1s	+1	23°	15°																					
48	Tmp	140	2.931	11:34:26.9	11:34:26.5	0	0s	0	3°	15°																					
49	Tmp	140	3.060	11:34:46.2	11:34:47.9	0	2s	+2	24°	15°																					
50	Tmp	142	4.023	11:38:30.5	11:38:40.8	0	10s	[+10]	45°	15°																					
51	Tmp	147	0.287	11:49:54.2	11:49:58.1	0	4s	+4	30°	15°																					
52	Tmp	150	1.489	11:52:07.8	11:52:08.5	0	1s	+1	9°	15°																					





NATAL - RN - Mitsubishi MotorSports 2021

Performance Individual

PC	Tp	Trc	DistPC	Ideal	Passagem	Pen	Erro	Pontos	NoPC	AtePC	PC	Tp	Trc	DistPC	Ideal	Passagem	Pen	Erro	Pontos	NoPC	AtePC										
N u m	60	60 / Carlos Alexandre Soares / Manuela Pereira de Carvalho										53	Tmp	152	3.379	12:45:14.2	12:45:12.8	0	1s	-1	17°	11°									
	10°	Cat / NL / Largada TURISMO LIGHT / 108 / 10:08:00										54	Tmp	153	4.272	12:46:42.4	12:46:41.5	0	1s	-1	11°	11°									
	Recife - Pe					L200 TRITON 3.2 DIESEL MT/SAVAN					55	Tmp	153	4.791	12:47:39.0	12:47:37.1	0	2s	-2	18°	11°										
PC	Tp	Trc	DistPC	Ideal	Passagem	Pen	Erro	Pontos	NoPC	AtePC	PC	Tp	Trc	DistPC	Ideal	Passagem	Pen	Erro	Pontos	NoPC	AtePC										
1	Tmp	3	0.320	10:38:57.7	10:39:21.1	0	23s	[+23]	20°	10°	56	Tmp	155	5.181	12:48:27.6	12:48:24.7	0	3s	-3	20°	11°										
2	Tmp	5	0.839	10:40:30.6	10:40:41.0	0	10s	[+10]	20°	21°	57	Tmp	157	5.752	12:49:32.2	12:49:30.3	0	2s	-2	17°	11°										
3	Tmp	8	1.442	10:41:50.2	10:42:03.1	0	13s	[+13]	19°	20°	58	Tmp	161	0.239	12:51:57.8	12:51:58.0	0	0s	0	1°	11°										
4	Tmp	10	2.002	10:43:11.4	10:43:22.5	0	11s	[+11]	21°	19°	59	Tmp	164	1.209	12:53:52.4	12:53:51.8	0	1s	-1	11°	11°										
5	Tmp	16	2.663	10:44:44.8	10:44:44.9	0	0s	0	1°	18°	60	Tmp	167	2.044	12:55:56.6	12:55:53.2	0	3s	-3	29°	11°										
6	Tmp	17	3.239	10:45:44.8	10:45:49.6	0	5s	+5	19°	17°	61	Tmp	168	2.754	12:58:02.9	12:58:00.0	0	3s	-3	23°	11°										
7	Tmp	18	3.471	10:46:12.0	10:46:15.4	0	3s	+3	12°	17°	62	Tmp	170	3.305	12:59:57.4	12:59:55.6	0	2s	-2	15°	10°										
8	Tmp	24	4.324	10:48:08.9	10:48:09.0	0	0s	0	1°	16°	63	Tmp	171	4.553	13:02:42.3	13:02:40.5	0	2s	-2	13°	10°										
9	Tmp	25	4.805	10:49:06.4	10:49:07.5	0	1s	+1	5°	16°	64	Tmp	175	6.392	13:06:04.5	13:06:02.2	0	2s	-2	16°	10°										
10	Tmp	26	5.065	10:49:29.3	10:49:29.5	0	0s	0	1°	16°	65	Tmp	177	6.741	13:06:56.4	13:06:55.2	0	1s	-1	8°	10°										
11	Tmp	27	5.301	10:49:55.9	10:49:54.8	0	1s	-1	6°	16°	66	Tmp	181	7.675	13:09:13.2	13:09:13.4	0	0s	0	1°	10°										
12	Tmp	31	0.449	10:52:16.6	10:52:16.9	0	0s	0	1°	14°	<table border="1" style="margin: auto;"> <tr> <td>Num</td><td>60</td><td>Pen</td><td>0</td><td>PCZ</td><td>19</td><td>Total PP</td><td>83</td><td>Col. Final</td><td>10°</td> </tr> </table>											Num	60	Pen	0	PCZ	19	Total PP	83	Col. Final	10°
Num	60	Pen	0	PCZ	19	Total PP	83	Col. Final	10°																						
13	Tmp	35	1.451	10:54:17.1	10:54:15.8	0	1s	-1	9°	14°																					
14	Tmp	36	2.052	10:55:37.7	10:55:36.8	0	1s	-1	6°	14°																					
15	Tmp	39	2.697	10:57:17.9	10:57:17.4	0	1s	-1	6°	13°																					
16	Tmp	40	3.462	10:59:05.9	10:59:06.2	0	0s	0	1°	13°																					
17	Tmp	44	4.025	11:00:15.9	11:00:15.9	0	0s	0	1°	12°																					
18	Tmp	45	4.262	11:00:41.1	11:00:41.7	0	1s	+1	6°	12°																					
19	Tmp	47	4.989	11:02:01.7	11:01:54.5	0	7s	-7	19°	12°																					
20	Tmp	51	5.513	11:03:28.8	11:03:28.8	0	0s	0	1°	11°																					
21	Tmp	59	0.991	11:10:20.5	11:10:21.2	0	1s	+1	9°	11°																					
22	Tmp	61	1.375	11:11:01.1	11:10:59.5	0	2s	-2	16°	11°																					
23	Tmp	63	2.031	11:12:16.6	11:12:24.9	0	8s	[+8]	27°	11°																					
24	Tmp	65	2.882	11:13:59.1	11:14:14.9	0	16s	[+16]	30°	12°																					
25	Tmp	66	3.409	11:15:06.1	11:15:05.3	0	1s	-1	13°	11°																					
26	Tmp	70	4.061	11:16:18.6	11:16:19.3	0	1s	+1	10°	11°																					
27	Tmp	71	4.685	11:17:25.1	11:17:25.0	0	0s	0	1°	11°																					
28	Tmp	72	5.333	11:18:35.5	11:18:34.5	0	1s	-1	8°	11°																					
29	Tmp	73	6.323	11:20:11.3	11:20:11.3	0	0s	0	1°	11°																					
30	Tmp	74	6.800	11:21:00.2	11:21:00.6	0	0s	0	1°	11°																					
31	Tmp	80	0.295	11:24:22.7	11:24:21.9	0	1s	-1	8°	11°																					
32	Tmp	81	0.691	11:25:12.7	11:25:12.6	0	0s	0	1°	11°																					
33	Tmp	85	1.915	11:27:33.9	11:27:34.3	0	0s	0	1°	11°																					
34	Tmp	88	2.600	11:29:04.1	11:29:04.4	0	0s	0	1°	11°																					
35	Tmp	90	2.902	11:29:47.6	11:29:45.4	0	2s	-2	17°	11°																					
36	Tmp	93	3.312	11:30:55.5	11:30:54.4	0	1s	-1	3°	11°																					
37	Tmp	94	3.619	11:31:32.9	11:31:32.1	0	1s	-1	5°	10°																					
38	Tmp	96	4.157	11:32:30.5	11:32:30.0	0	1s	-1	7°	10°																					
39	Tmp	103	4.967	11:35:01.1	11:35:00.7	0	0s	0	1°	10°																					
40	Tmp	106	5.681	11:36:12.8	11:36:11.5	0	1s	-1	9°	10°																					
41	Tmp	109	6.250	11:37:17.2	11:37:17.3	0	0s	0	1°	7°																					
42	Tmp	110	6.805	11:38:17.5	11:38:16.8	0	1s	-1	7°	7°																					
43	Tmp	112	7.529	11:39:36.1	11:39:33.3	0	3s	-3	22°	9°																					
44	Tmp	123	1.962	11:46:04.9	11:45:53.7	0	11s	-11	37°	10°																					
45	Tmp	126	3.445	11:49:26.9	11:49:26.5	0	0s	0	1°	10°																					
46	Tmp	133	0.504	12:18:17.3	12:18:16.0	0	1s	-1	12°	10°																					
47	Tmp	133	1.539	12:20:00.8	12:20:00.9	0	0s	0	1°	10°																					
48	Tmp	140	2.931	12:23:26.9	12:23:28.3	0	1s	+1	9°	10°																					
49	Tmp	140	3.060	12:23:46.2	12:23:49.3	0	3s	+3	29°	10°																					
50	Tmp	142	4.023	12:27:30.5	12:29:39.7	0	2m09s	[+129]	55°	11°																					
51	Tmp	147	0.287	12:38:54.2	12:38:55.5	0	1s	+1	4°	11°																					
52	Tmp	150	1.489	12:41:07.8	12:41:03.1	0	5s	-5	33°	11°																					





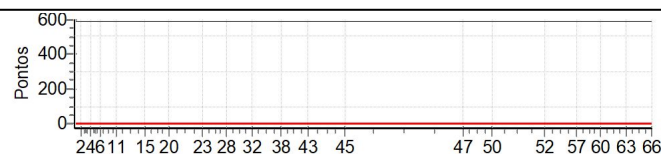
NATAL - RN - Mitsubishi MotorSports 2021

Performance Individual

PC	Tp	Trc	DistPC	Ideal	Passagem	Pen	Erro	Pontos	NoPC	AtePC
N u m	61	61 / Michel Francisco / Reneta Cardoso de Almeida								
		Cat / NL / Largada		TURISMO LIGHT / 61 / 09:21:00						
		Campina Grande-pb			L200 TRITON GL DIESEL 3.2 MT					
PC	Tp	Trc	DistPC	Ideal	Passagem	Pen	Erro	Pontos	NoPC	AtePC
1	Tmp	3	0.320	09:51:57.7	10:03:23.0	0	11m25s	[+600]	66°	52°
2	Tmp	5	0.839	09:53:30.6	10:04:25.1	0	10m55s	[+600]	66°	64°
3	Tmp	8	1.442	09:54:50.2	10:34:18.6	0	39m28s	[+600]	65°	65°
4	Tmp	10	2.002	09:56:11.4	10:35:31.7	0	39m20s	[+600]	66°	65°
5	Tmp	16	2.663	09:57:44.8	10:36:50.2	0	39m05s	[+600]	66°	65°
6	Tmp	17	3.239	09:58:44.8	10:38:01.4	0	39m17s	[+600]	66°	65°
7	Tmp	18	3.471	09:59:12.0	10:38:29.5	0	39m18s	[+600]	66°	65°
8	Tmp	24	4.324	10:01:08.9	10:40:14.0	0	39m05s	+600	66°	65°
9	Tmp	25	4.805	10:02:06.4	10:41:05.7	0	38m59s	+600	66°	65°
10	Tmp	26	5.065	10:02:29.3	10:41:29.2	0	39m00s	+600	66°	65°
11	Tmp	27	5.301	10:02:55.9	10:41:57.3	0	39m01s	+600	66°	65°
12	Tmp	31	0.449	10:05:16.6	10:44:23.6	0	39m07s	+600	66°	65°
13	Tmp	35	1.451	10:07:17.1	10:46:23.7	0	39m07s	+600	66°	65°
14	Tmp	36	2.052	10:08:37.7	10:47:51.5	0	39m14s	+600	66°	65°
15	Tmp	39	2.697	10:10:17.9	10:49:27.1	0	39m09s	+600	66°	65°
16	Tmp	40	3.462	10:12:05.9	10:51:19.3	0	39m13s	+600	66°	65°
17	Tmp	44	4.025	10:13:15.9	10:52:37.3	0	39m21s	+600	66°	65°
18	Tmp	45	4.262	10:13:41.1	10:52:58.2	0	39m17s	+600	66°	65°
19	Tmp	47	4.989	10:15:01.7	10:54:09.8	0	39m08s	+600	66°	65°
20	Tmp	51	5.513	10:16:28.8	10:55:47.4	0	39m19s	+600	66°	65°
21	Tmp	59	0.991	10:23:20.5	11:02:37.6	0	39m17s	+600	66°	65°
22	Tmp	61	1.375	10:24:01.1	11:03:11.4	0	39m10s	+600	66°	65°
23	Tmp	63	2.031	10:25:16.6	11:04:34.5	0	39m18s	+600	66°	65°
24	Tmp	65	2.882	10:26:59.1	11:06:08.7	0	39m10s	+600	66°	65°
25	Tmp	66	3.409	10:28:06.1	11:07:10.6	0	39m05s	+600	66°	65°
26	Tmp	70	4.061	10:29:18.6	11:08:27.3	0	39m09s	+600	66°	65°
27	Tmp	71	4.685	10:30:25.1	11:09:34.7	0	39m10s	+600	66°	65°
28	Tmp	72	5.333	10:31:35.5	11:10:46.0	0	39m11s	+600	66°	65°
29	Tmp	73	6.323	10:33:11.3	11:12:23.6	0	39m12s	+600	66°	65°
30	Tmp	74	6.800	10:34:00.2	11:13:11.6	0	39m11s	+600	66°	65°
31	Tmp	80	0.295	10:37:22.7	11:16:32.5	0	39m10s	+600	66°	65°
32	Tmp	81	0.691	10:38:12.7	11:17:22.0	0	39m09s	+600	66°	65°
33	Tmp	85	1.915	10:40:33.9	11:20:17.5	0	39m44s	+600	66°	65°
34	Tmp	88	2.600	10:42:04.1	11:22:07.2	0	40m03s	+600	66°	65°
35	Tmp	90	2.902	10:42:47.6	11:22:56.4	0	40m09s	+600	66°	65°
36	Tmp	93	3.312	10:43:55.5	11:23:51.5	0	39m56s	+600	66°	65°
37	Tmp	94	3.619	10:44:32.9	11:24:44.7	0	40m12s	+600	66°	65°
38	Tmp	96	4.157	10:45:30.5	11:25:55.3	0	40m25s	+600	66°	65°
39	Tmp	103	4.967	10:48:01.1	11:27:45.4	0	39m44s	+600	66°	65°
40	Tmp	106	5.681	10:49:12.8	11:29:06.0	0	39m53s	+600	66°	65°
41	Tmp	109	6.250	10:50:17.2	11:29:58.3	0	39m41s	+600	66°	65°
42	Tmp	110	6.805	10:51:17.5	11:30:56.2	0	39m39s	+600	66°	65°
43	Tmp	112	7.529	10:52:36.1	11:32:12.5	0	39m36s	+600	66°	65°
44	Tmp	123	1.962	10:59:04.9	11:37:03.3	0	37m58s	+600	66°	65°
45	Tmp	126	3.445	11:02:26.9	11:39:35.4	0	37m09s	+600	66°	65°
46	Tmp	133	0.504	11:31:17.3	11:54:24.7	0	23m07s	+600	66°	65°
47	Tmp	133	1.539	11:33:00.8	11:56:11.6	0	23m11s	+600	66°	65°
48	Tmp	140	2.931	11:36:26.9	11:59:43.4	0	23m17s	+600	66°	65°
49	Tmp	140	3.060	11:36:46.2	11:59:57.4	0	23m11s	+600	66°	65°
50	Tmp	142	4.023	11:40:30.5	12:03:39.3	0	23m09s	+600	66°	65°
51	Tmp	147	0.287	11:51:54.2	12:15:45.7	0	23m52s	+600	66°	65°
52	Tmp	150	1.489	11:54:07.8	12:17:19.2	0	23m11s	+600	66°	65°

PC	Tp	Trc	DistPC	Ideal	Passagem	Pen	Erro	Pontos	NoPC	AtePC
53	Tmp	152	3.379	11:58:14.2	12:21:29.6	0	23m15s	+600	66°	65°
54	Tmp	153	4.272	11:59:42.4	12:23:05.4	0	23m23s	+600	66°	65°
55	Tmp	153	4.791	12:00:39.0	12:23:59.7	0	23m21s	+600	66°	65°
56	Tmp	155	5.181	12:01:27.6	12:24:56.9	0	23m29s	+600	66°	65°
57	Tmp	157	5.752	12:02:32.2	12:25:45.7	0	23m14s	+600	66°	65°
58	Tmp	161	0.239	12:04:57.8	12:28:08.9	0	23m11s	+600	66°	65°
59	Tmp	164	1.209	12:06:52.4	12:30:04.3	0	23m12s	+600	66°	65°
60	Tmp	167	2.044	12:08:56.6	12:32:39.4	0	23m43s	+600	66°	65°
61	Tmp	168	2.754	12:11:02.9	12:34:50.8	0	23m48s	+600	66°	65°
62	Tmp	170	3.305	12:12:57.4	12:36:41.1	0	23m44s	+600	66°	65°
63	Tmp	171	4.553	12:15:42.3	12:38:58.2	0	23m16s	+600	66°	65°
64	Tmp	175	6.392	12:19:04.5	12:42:25.5	0	23m21s	+600	66°	65°
65	Tmp	177	6.741	12:19:56.4	12:43:10.4	0	23m14s	+600	66°	65°
66	Tmp	181	7.675	12:22:13.2	12:45:24.0	0	23m11s	+600	66°	65°

Num	61	Pen	0	PCZ	0	Total PP	35400	Col. Final	NC
-----	----	-----	---	-----	---	----------	-------	------------	----





NATAL - RN - Mitsubishi MotorSports 2021

Performance Individual

PC	Tp	Trc	DistPC	Ideal	Passagem	Pen	Erro	Pontos	NoPC	AtePC	PC	Tp	Trc	DistPC	Ideal	Passagem	Pen	Erro	Pontos	NoPC	AtePC										
N u m	62	62 / Marcio Cabral Fagundes Rego / Luiz Sizenando Dantas Segundo										53	Tmp	152	3.379	11:59:14.2	11:59:14.6	0	0s	0	9°	25°									
		Cat / NL / Largada TURISMO LIGHT / 62 / 09:22:00										54	Tmp	153	4.272	12:00:42.4	12:00:41.0	0	1s	-1	17°	25°									
	25°	Natal - Rn PAJERO HPE 3.2 DI-D 5P 4X4 AT										55	Tmp	153	4.791	12:01:39.0	12:01:37.2	0	2s	-2	26°	25°									
PC	Tp	Trc	DistPC	Ideal	Passagem	Pen	Erro	Pontos	NoPC	AtePC	56	Tmp	155	5.181	12:02:27.6	12:02:22.7	0	5s	-5	32°	25°										
1	Tmp	3	0.320	09:52:57.7	09:55:13.5	0	2m16s	[+136]	30°	19°	57	Tmp	157	5.752	12:03:32.2	12:03:28.0	0	4s	-4	38°	25°										
2	Tmp	5	0.839	09:54:30.6	09:56:17.7	0	1m47s	[+107]	29°	28°	58	Tmp	161	0.239	12:05:57.8	12:06:35.1	0	37s	[+37]	52°	25°										
3	Tmp	8	1.442	09:55:50.2	---	0		+600	64°	51°	59	Tmp	164	1.209	12:07:52.4	12:08:15.5	0	23s	[+23]	50°	25°										
4	Tmp	10	2.002	09:57:11.4	09:58:00.3	0	49s	[+49]	24°	42°	60	Tmp	167	2.044	12:09:56.6	12:09:54.4	0	2s	-2	27°	25°										
5	Tmp	16	2.663	09:58:44.8	09:59:04.0	0	19s	[+19]	22°	33°	61	Tmp	168	2.754	12:12:02.9	12:12:02.1	0	1s	-1	14°	25°										
6	Tmp	17	3.239	09:59:44.8	09:59:42.0	0	3s	-3	17°	32°	62	Tmp	170	3.305	12:13:57.4	12:13:57.8	0	0s	0	5°	25°										
7	Tmp	18	3.471	10:00:12.0	10:00:14.4	0	2s	+2	9°	30°	63	Tmp	171	4.553	12:16:42.3	12:16:40.6	0	2s	-2	21°	25°										
8	Tmp	24	4.324	10:02:08.9	10:02:10.3	0	1s	+1	8°	27°	64	Tmp	175	6.392	12:20:04.5	12:20:03.4	0	1s	-1	10°	25°										
9	Tmp	25	4.805	10:03:06.4	10:03:05.2	0	1s	-1	6°	26°	65	Tmp	177	6.741	12:20:56.4	12:20:54.7	0	2s	-2	22°	25°										
10	Tmp	26	5.065	10:03:29.3	10:03:26.5	0	3s	-3	18°	26°	66	Tmp	181	7.675	12:23:13.2	12:23:13.6	0	0s	0	4°	25°										
11	Tmp	27	5.301	10:03:55.9	10:03:49.9	0	6s	-6	21°	26°	<table border="1" style="width: 100%; border-collapse: collapse;"> <tr> <td>Num</td><td>62</td><td>Pen</td><td>0</td><td>PCZ</td><td>7</td><td>Total PP</td><td>716</td><td>Col. Final</td><td>25°</td> </tr> </table>											Num	62	Pen	0	PCZ	7	Total PP	716	Col. Final	25°
Num	62	Pen	0	PCZ	7	Total PP	716	Col. Final	25°																						
12	Tmp	31	0.449	10:06:16.6	10:06:12.5	0	4s	-4	18°	26°																					
13	Tmp	35	1.451	10:08:17.1	10:08:17.4	0	0s	0	4°	26°																					
14	Tmp	36	2.052	10:09:37.7	10:09:38.1	0	0s	0	3°	25°																					
15	Tmp	39	2.697	10:11:17.9	10:11:17.2	0	1s	-1	10°	25°																					
16	Tmp	40	3.462	10:13:05.9	10:13:07.3	0	1s	+1	9°	25°																					
17	Tmp	44	4.025	10:14:15.9	10:14:21.2	0	5s	[+5]	16°	25°																					
18	Tmp	45	4.262	10:14:41.1	10:14:38.3	0	3s	-3	15°	25°																					
19	Tmp	47	4.989	10:16:01.7	10:15:55.8	0	6s	-6	18°	25°																					
20	Tmp	51	5.513	10:17:28.8	10:17:28.1	0	1s	-1	9°	25°																					
21	Tmp	59	0.991	10:24:20.5	10:24:17.1	0	3s	-3	21°	25°																					
22	Tmp	61	1.375	10:25:01.1	10:24:58.4	0	3s	-3	24°	25°																					
23	Tmp	63	2.031	10:26:16.6	10:26:15.8	0	1s	-1	14°	25°																					
24	Tmp	65	2.882	10:27:59.1	10:28:02.5	0	3s	+3	17°	25°																					
25	Tmp	66	3.409	10:29:06.1	10:29:05.3	0	1s	-1	18°	25°																					
26	Tmp	70	4.061	10:30:18.6	10:30:17.9	0	1s	-1	17°	25°																					
27	Tmp	71	4.685	10:31:25.1	10:31:24.6	0	1s	-1	9°	24°																					
28	Tmp	72	5.333	10:32:35.5	10:32:33.6	0	2s	-2	21°	24°																					
29	Tmp	73	6.323	10:34:11.3	10:34:06.9	0	4s	-4	26°	24°																					
30	Tmp	74	6.800	10:35:00.2	10:34:55.2	0	5s	-5	28°	24°																					
31	Tmp	80	0.295	10:38:22.7	10:38:21.8	0	1s	-1	12°	25°																					
32	Tmp	81	0.691	10:39:12.7	10:39:12.2	0	1s	-1	14°	24°																					
33	Tmp	85	1.915	10:41:33.9	10:41:35.3	0	1s	+1	9°	24°																					
34	Tmp	88	2.600	10:43:04.1	10:43:01.9	0	2s	-2	15°	24°																					
35	Tmp	90	2.902	10:43:47.6	10:43:46.3	0	1s	-1	9°	23°																					
36	Tmp	93	3.312	10:44:55.5	10:44:56.7	0	1s	+1	5°	23°																					
37	Tmp	94	3.619	10:45:32.9	10:45:36.7	0	4s	+4	22°	23°																					
38	Tmp	96	4.157	10:46:30.5	10:46:28.9	0	2s	-2	21°	23°																					
39	Tmp	103	4.967	10:49:01.1	10:49:01.0	0	0s	0	3°	23°																					
40	Tmp	106	5.681	10:50:12.8	10:50:14.6	0	2s	+2	22°	23°																					
41	Tmp	109	6.250	10:51:17.2	10:51:20.2	0	3s	+3	22°	23°																					
42	Tmp	110	6.805	10:52:17.5	10:52:16.8	0	1s	-1	12°	23°																					
43	Tmp	112	7.529	10:53:36.1	10:53:38.3	0	2s	+2	20°	23°																					
44	Tmp	123	1.962	11:00:04.9	11:00:04.1	0	1s	-1	12°	23°																					
45	Tmp	126	3.445	11:03:26.9	11:03:26.7	0	0s	0	6°	23°																					
46	Tmp	133	0.504	11:32:17.3	11:32:16.3	0	1s	-1	21°	23°																					
47	Tmp	133	1.539	11:34:00.8	11:33:59.1	0	2s	-2	30°	23°																					
48	Tmp	140	2.931	11:37:26.9	11:37:23.7	0	3s	-3	31°	23°																					
49	Tmp	140	3.060	11:37:46.2	11:37:43.2	0	3s	-3	33°	23°																					
50	Tmp	142	4.023	11:41:30.5	11:41:34.4	0	4s	+4	30°	23°																					
51	Tmp	147	0.287	11:52:54.2	11:52:55.4	0	1s	+1	10°	25°																					
52	Tmp	150	1.489	11:55:07.8	11:55:03.7	0	4s	-4	29°	25°																					





NATAL - RN - Mitsubishi MotorSports 2021

Performance Individual

PC	Tp	Trc	DistPC	Ideal	Passagem	Pen	Erro	Pontos	NoPC	AtePC	PC	Tp	Trc	DistPC	Ideal	Passagem	Pen	Erro	Pontos	NoPC	AtePC										
N u m	63	63 / Andre Ricardo Simoes Pinheiro / Thiago Pimentel Fonseca										53	Tmp	152	3.379	12:00:14.2	12:00:08.8	0	5s	-5	38°	51°									
		Cat / NL / Largada		TURISMO LIGHT / 63 / 09:23:00										54	Tmp	153	4.272	12:01:42.4	12:01:37.6	0	5s	-5	40°	51°							
	47°	Natal - Rn			PAJERO DAKAR 3.2L D A/T MID							55	Tmp	153	4.791	12:02:39.0	12:02:18.3	0	21s	-21	48°	50°									
PC	Tp	Trc	DistPC	Ideal	Passagem	Pen	Erro	Pontos	NoPC	AtePC	PC	Tp	Trc	DistPC	Ideal	Passagem	Pen	Erro	Pontos	NoPC	AtePC										
1	Tmp	3	0.320	09:53:57.7	09:55:41.9	0	1m44s	+104	27°	16°	56	Tmp	155	5.181	12:03:27.6	12:03:27.1	0	1s	-1	9°	49°										
2	Tmp	5	0.839	09:55:30.6	09:58:23.6	0	2m53s	+173	34°	27°	57	Tmp	157	5.752	12:04:32.2	12:04:23.9	0	8s	-8	42°	49°										
3	Tmp	8	1.442	09:56:50.2	10:01:07.4	0	4m17s	+257	37°	29°	58	Tmp	161	0.239	12:06:57.8	12:06:59.2	0	1s	+1	23°	49°										
4	Tmp	10	2.002	09:58:11.4	10:05:24.6	0	7m13s	+433	50°	31°	59	Tmp	164	1.209	12:08:52.4	12:08:56.2	0	4s	+4	38°	48°										
5	Tmp	16	2.663	09:59:44.8	10:07:07.7	0	7m23s	+443	51°	41°	60	Tmp	167	2.044	12:10:56.6	12:10:46.7	0	10s	-10	43°	48°										
6	Tmp	17	3.239	10:00:44.8	10:08:11.2	0	7m26s	[+446]	53°	44°	61	Tmp	168	2.754	12:13:02.9	12:13:02.2	0	1s	-1	13°	48°										
7	Tmp	18	3.471	10:01:12.0	10:08:42.9	0	7m31s	[+451]	51°	45°	62	Tmp	170	3.305	12:14:57.4	12:14:44.9	0	13s	-13	40°	47°										
8	Tmp	24	4.324	10:03:08.9	10:10:26.3	0	7m17s	+437	51°	46°	63	Tmp	171	4.553	12:17:42.3	12:17:44.6	0	2s	+2	20°	47°										
9	Tmp	25	4.805	10:04:06.4	10:11:06.8	0	7m00s	+420	50°	47°	64	Tmp	175	6.392	12:21:04.5	12:21:03.5	0	1s	-1	9°	47°										
10	Tmp	26	5.065	10:04:29.3	10:11:22.5	0	6m53s	+413	50°	47°	65	Tmp	177	6.741	12:21:56.4	12:21:37.5	0	19s	-19	44°	47°										
11	Tmp	27	5.301	10:04:55.9	10:11:39.7	0	6m44s	+404	49°	47°	66	Tmp	181	7.675	12:24:13.2	12:24:17.5	0	4s	+4	33°	47°										
12	Tmp	31	0.449	10:07:16.6	10:12:32.4	0	5m16s	+316	49°	47°	<table border="1" style="margin: auto;"> <tr> <td>Num</td><td>63</td><td>Pen</td><td>0</td><td>PCZ</td><td>0</td><td>Total PP</td><td>10504</td><td>Col. Final</td><td>47°</td> </tr> </table>											Num	63	Pen	0	PCZ	0	Total PP	10504	Col. Final	47°
Num	63	Pen	0	PCZ	0	Total PP	10504	Col. Final	47°																						
13	Tmp	35	1.451	10:09:17.1	10:13:54.4	0	4m37s	+277	49°	47°																					
14	Tmp	36	2.052	10:10:37.7	10:15:04.1	0	4m26s	+266	47°	47°																					
15	Tmp	39	2.697	10:12:17.9	10:16:07.3	0	3m49s	+229	45°	47°																					
16	Tmp	40	3.462	10:14:05.9	10:17:17.3	0	3m11s	+191	44°	47°																					
17	Tmp	44	4.025	10:15:15.9	10:18:17.0	0	3m01s	+181	43°	47°																					
18	Tmp	45	4.262	10:15:41.1	10:18:31.7	0	2m51s	+171	43°	47°																					
19	Tmp	47	4.989	10:17:01.7	10:19:24.9	0	2m23s	+143	42°	47°																					
20	Tmp	51	5.513	10:18:28.8	10:20:29.9	0	2m01s	+121	40°	46°																					
21	Tmp	59	0.991	10:25:20.5	10:25:16.0	0	5s	-5	26°	46°																					
22	Tmp	61	1.375	10:26:01.1	10:25:58.0	0	3s	-3	23°	45°																					
23	Tmp	63	2.031	10:27:16.6	10:35:13.0	0	7m56s	[+476]	55°	47°																					
24	Tmp	65	2.882	10:28:59.1	10:36:32.5	0	7m33s	[+453]	55°	47°																					
25	Tmp	66	3.409	10:30:06.1	10:37:15.9	0	7m10s	+430	55°	48°																					
26	Tmp	70	4.061	10:31:18.6	10:38:11.1	0	6m53s	+413	55°	49°																					
27	Tmp	71	4.685	10:32:25.1	10:38:56.5	0	6m31s	+391	54°	49°																					
28	Tmp	72	5.333	10:33:35.5	10:39:43.4	0	6m08s	+368	54°	49°																					
29	Tmp	73	6.323	10:35:11.3	10:40:46.4	0	5m35s	+335	54°	49°																					
30	Tmp	74	6.800	10:36:00.2	10:41:19.6	0	5m19s	+319	53°	49°																					
31	Tmp	80	0.295	10:39:22.7	10:43:15.5	0	3m53s	+233	50°	49°																					
32	Tmp	81	0.691	10:40:12.7	10:43:45.7	0	3m33s	+213	50°	49°																					
33	Tmp	85	1.915	10:42:33.9	10:50:33.1	0	7m59s	[+479]	58°	49°																					
34	Tmp	88	2.600	10:44:04.1	10:51:53.1	0	7m49s	[+469]	58°	50°																					
35	Tmp	90	2.902	10:44:47.6	10:52:25.8	0	7m38s	[+458]	53°	50°																					
36	Tmp	93	3.312	10:45:55.5	10:53:00.6	0	7m05s	+425	53°	50°																					
37	Tmp	94	3.619	10:46:32.9	10:53:22.1	0	6m49s	+409	57°	50°																					
38	Tmp	96	4.157	10:47:30.5	10:54:06.7	0	6m36s	+396	57°	51°																					
39	Tmp	103	4.967	10:50:01.1	10:55:09.5	0	5m08s	+308	56°	51°																					
40	Tmp	106	5.681	10:51:12.8	10:55:58.1	0	4m45s	+285	56°	51°																					
41	Tmp	109	6.250	10:52:17.2	10:56:53.3	0	4m36s	+276	56°	51°																					
42	Tmp	110	6.805	10:53:17.5	10:57:48.8	0	4m31s	+271	56°	51°																					
43	Tmp	112	7.529	10:54:36.1	10:58:42.4	0	4m06s	+246	56°	51°																					
44	Tmp	123	1.962	11:01:04.9	11:02:10.0	0	1m05s	+65	45°	51°																					
45	Tmp	126	3.445	11:04:26.9	11:04:27.6	0	1s	+1	17°	51°																					
46	Tmp	133	0.504	11:33:17.3	11:33:16.8	0	1s	-1	20°	51°																					
47	Tmp	133	1.539	11:35:00.8	11:34:57.6	0	3s	-3	34°	51°																					
48	Tmp	140	2.931	11:38:26.9	11:38:21.9	0	5s	-5	36°	51°																					
49	Tmp	140	3.060	11:38:46.2	11:38:45.6	0	1s	-1	12°	51°																					
50	Tmp	142	4.023	11:42:30.5	11:42:38.9	0	8s	+8	42°	51°																					
51	Tmp	147	0.287	11:53:54.2	11:54:11.7	0	18s	+18	44°	51°																					
52	Tmp	150	1.489	11:56:07.8	11:56:09.4	0	2s	+2	21°	51°																					





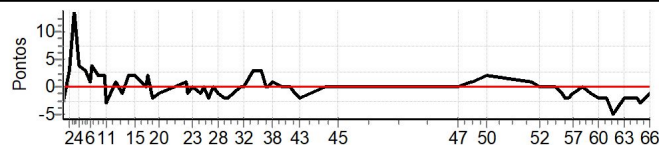
NATAL - RN - Mitsubishi MotorSports 2021

Performance Individual

PC	Tp	Trc	DistPC	Ideal	Passagem	Pen	Erro	Pontos	NoPC	AtePC
N u m	64	64 / Nilson Esmeraldo Barbosa / Millena de Lima U. G. Barbosa								
		Cat / NL / Largada		TURISMO LIGHT / 64 / 09:24:00						
		Natal - Rn		PAJERO HPE 3.2 D 5P 4X4 AT S						
PC	Tp	Trc	DistPC	Ideal	Passagem	Pen	Erro	Pontos	NoPC	AtePC
1	Tmp	3	0.320	09:54:57.7	09:54:55.1	0	3s	-3	9°	56°
2	Tmp	5	0.839	09:56:30.6	09:56:33.8	0	3s	[+3]	17°	12°
3	Tmp	8	1.442	09:57:50.2	09:58:04.6	0	14s	[+14]	20°	16°
4	Tmp	10	2.002	09:59:11.4	09:59:15.2	0	4s	[+4]	15°	17°
5	Tmp	16	2.663	10:00:44.8	10:00:47.8	0	3s	[+3]	13°	16°
6	Tmp	17	3.239	10:01:44.8	10:01:45.9	0	1s	+1	7°	16°
7	Tmp	18	3.471	10:02:12.0	10:02:15.6	0	4s	[+4]	18°	15°
8	Tmp	24	4.324	10:04:08.9	10:04:10.6	0	2s	+2	12°	15°
9	Tmp	25	4.805	10:05:06.4	10:05:08.1	0	2s	+2	13°	14°
10	Tmp	26	5.065	10:05:29.3	10:05:31.4	0	2s	+2	13°	14°
11	Tmp	27	5.301	10:05:55.9	10:05:53.4	0	3s	-3	20°	15°
12	Tmp	31	0.449	10:08:16.6	10:08:17.4	0	1s	+1	9°	13°
13	Tmp	35	1.451	10:10:17.1	10:10:16.3	0	1s	-1	11°	13°
14	Tmp	36	2.052	10:11:37.7	10:11:39.4	0	2s	+2	14°	11°
15	Tmp	39	2.697	10:13:17.9	10:13:19.5	0	2s	+2	17°	10°
16	Tmp	40	3.462	10:15:05.9	10:15:07.0	0	1s	+1	8°	10°
17	Tmp	44	4.025	10:16:15.9	10:16:15.6	0	0s	0	2°	10°
18	Tmp	45	4.262	10:16:41.1	10:16:42.9	0	2s	+2	14°	10°
19	Tmp	47	4.989	10:18:01.7	10:18:00.1	0	2s	-2	11°	10°
20	Tmp	51	5.513	10:19:28.8	10:19:28.0	0	1s	-1	8°	10°
21	Tmp	59	0.991	10:26:20.5	10:26:21.9	0	1s	+1	11°	10°
22	Tmp	61	1.375	10:27:01.1	10:27:00.3	0	1s	-1	9°	10°
23	Tmp	63	2.031	10:28:16.6	10:28:16.8	0	0s	0	1°	10°
24	Tmp	65	2.882	10:29:59.1	10:29:58.3	0	1s	-1	7°	10°
25	Tmp	66	3.409	10:31:06.1	10:31:06.5	0	0s	0	5°	10°
26	Tmp	70	4.061	10:32:18.6	10:32:16.7	0	2s	-2	21°	10°
27	Tmp	71	4.685	10:33:25.1	10:33:25.3	0	0s	0	2°	10°
28	Tmp	72	5.333	10:34:35.5	10:34:34.8	0	1s	-1	13°	10°
29	Tmp	73	6.323	10:36:11.3	10:36:09.6	0	2s	-2	16°	10°
30	Tmp	74	6.800	10:37:00.2	10:36:58.1	0	2s	-2	16°	10°
31	Tmp	80	0.295	10:40:22.7	10:40:23.0	0	0s	0	1°	10°
32	Tmp	81	0.691	10:41:12.7	10:41:13.0	0	0s	0	3°	10°
33	Tmp	85	1.915	10:43:33.9	10:43:37.0	0	3s	[+3]	21°	10°
34	Tmp	88	2.600	10:45:04.1	10:45:07.0	0	3s	[+3]	21°	10°
35	Tmp	90	2.902	10:45:47.6	10:45:50.4	0	3s	+3	20°	10°
36	Tmp	93	3.312	10:46:55.5	10:46:55.8	0	0s	0	2°	9°
37	Tmp	94	3.619	10:47:32.9	10:47:32.6	0	0s	0	3°	9°
38	Tmp	96	4.157	10:48:30.5	10:48:31.8	0	1s	+1	13°	9°
39	Tmp	103	4.967	10:51:01.1	10:51:00.7	0	0s	0	2°	9°
40	Tmp	106	5.681	10:52:12.8	10:52:12.9	0	0s	0	1°	9°
41	Tmp	109	6.250	10:53:17.2	10:53:17.6	0	0s	0	4°	10°
42	Tmp	110	6.805	10:54:17.5	10:54:16.3	0	1s	-1	11°	10°
43	Tmp	112	7.529	10:55:36.1	10:55:34.6	0	2s	-2	19°	10°
44	Tmp	123	1.962	11:02:04.9	11:02:05.1	0	0s	0	3°	9°
45	Tmp	126	3.445	11:05:26.9	11:05:27.3	0	0s	0	5°	9°
46	Tmp	133	0.504	11:34:17.3	11:34:17.7	0	0s	0	5°	9°
47	Tmp	133	1.539	11:36:00.8	11:36:00.5	0	0s	0	8°	9°
48	Tmp	140	2.931	11:39:26.9	11:39:27.8	0	1s	+1	18°	9°
49	Tmp	140	3.060	11:39:46.2	11:39:47.5	0	1s	+1	11°	8°
50	Tmp	142	4.023	11:43:30.5	11:43:32.6	0	2s	+2	16°	9°
51	Tmp	147	0.287	11:54:54.2	11:54:55.5	0	1s	+1	9°	8°
52	Tmp	150	1.489	11:57:07.8	11:57:08.0	0	0s	0	2°	8°

PC	Tp	Trc	DistPC	Ideal	Passagem	Pen	Erro	Pontos	NoPC	AtePC
53	Tmp	152	3.379	12:01:14.2	12:01:14.5	0	0s	0	8°	8°
54	Tmp	153	4.272	12:02:42.4	12:02:41.2	0	1s	-1	16°	8°
55	Tmp	153	4.791	12:03:39.0	12:03:36.8	0	2s	-2	25°	8°
56	Tmp	155	5.181	12:04:27.6	12:04:25.5	0	2s	-2	16°	7°
57	Tmp	157	5.752	12:05:32.2	12:05:30.9	0	1s	-1	10°	7°
58	Tmp	161	0.239	12:07:57.8	12:07:58.2	0	0s	0	5°	7°
59	Tmp	164	1.209	12:09:52.4	12:09:51.3	0	1s	-1	18°	8°
60	Tmp	167	2.044	12:11:56.6	12:11:54.6	0	2s	-2	26°	8°
61	Tmp	168	2.754	12:14:02.9	12:14:00.9	0	2s	-2	19°	8°
62	Tmp	170	3.305	12:15:57.4	12:15:52.9	0	5s	-5	27°	8°
63	Tmp	171	4.553	12:18:42.3	12:18:40.8	0	2s	-2	19°	8°
64	Tmp	175	6.392	12:22:04.5	12:22:02.6	0	2s	-2	27°	8°
65	Tmp	177	6.741	12:22:56.4	12:22:53.7	0	3s	-3	26°	8°
66	Tmp	181	7.675	12:25:13.2	12:25:12.1	0	1s	-1	13°	8°

Num	64	Pen	0	PCZ	18	Total PP	71	Col. Final	8°
-----	----	-----	---	-----	----	----------	----	------------	----





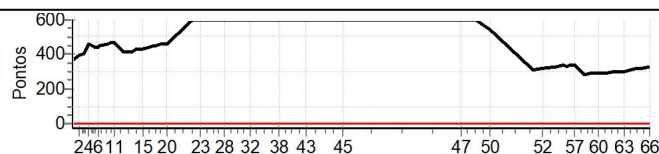
NATAL - RN - Mitsubishi MotorSports 2021

Performance Individual

PC	Tp	Trc	DistPC	Ideal	Passagem	Pen	Erro	Pontos	NoPC	AtePC
N u m	65	65 / Marcio Bernardo da Silva / Josevania Peres Cabral								
		Cat / NL / Largada TURISMO LIGHT / 115 / 10:15:00								
		São José de Mipibu-rn L200 TRITON OUTDOOR GLX 2.4 D 4								
PC	Tp	Trc	DistPC	Ideal	Passagem	Pen	Erro	Pontos	NoPC	AtePC
1	Tmp	3	0.320	10:45:57.7	10:52:03.1	0	6m05s	+365	50 °	39 °
2	Tmp	5	0.839	10:47:30.6	10:54:04.9	0	6m34s	+394	55 °	52 °
3	Tmp	8	1.442	10:48:50.2	10:55:29.4	0	6m39s	+399	49 °	53 °
4	Tmp	10	2.002	10:50:11.4	10:57:52.7	0	7m41s	+461	52 °	54 °
5	Tmp	16	2.663	10:51:44.8	10:59:08.5	0	7m24s	+444	52 °	54 °
6	Tmp	17	3.239	10:52:44.8	11:00:10.0	0	7m25s	+445	52 °	54 °
7	Tmp	18	3.471	10:53:12.0	11:00:43.9	0	7m32s	+452	52 °	53 °
8	Tmp	24	4.324	10:55:08.9	11:02:48.8	0	7m40s	+460	52 °	52 °
9	Tmp	25	4.805	10:56:06.4	11:03:54.1	0	7m48s	+468	52 °	52 °
10	Tmp	26	5.065	10:56:29.3	11:04:16.2	0	7m47s	+467	52 °	52 °
11	Tmp	27	5.301	10:56:55.9	11:04:46.2	0	7m50s	+470	52 °	53 °
12	Tmp	31	0.449	10:59:16.6	11:06:05.9	0	6m49s	+409	51 °	53 °
13	Tmp	35	1.451	11:01:17.1	11:08:13.5	0	6m56s	+416	51 °	53 °
14	Tmp	36	2.052	11:02:37.7	11:09:50.1	0	7m12s	+432	51 °	52 °
15	Tmp	39	2.697	11:04:17.9	11:11:32.9	0	7m15s	+435	51 °	52 °
16	Tmp	40	3.462	11:06:05.9	11:13:21.7	0	7m16s	+436	51 °	52 °
17	Tmp	44	4.025	11:07:15.9	11:14:48.2	0	7m32s	+452	51 °	52 °
18	Tmp	45	4.262	11:07:41.1	11:15:15.1	0	7m34s	+454	52 °	52 °
19	Tmp	47	4.989	11:09:01.7	11:16:45.5	0	7m44s	+464	52 °	52 °
20	Tmp	51	5.513	11:10:28.8	11:18:11.8	0	7m43s	+463	52 °	52 °
21	Tmp	59	0.991	11:17:20.5	11:43:33.6	0	26m13s	[+600]	59 °	52 °
22	Tmp	61	1.375	11:18:01.1	11:44:17.8	0	26m17s	[+600]	59 °	53 °
23	Tmp	63	2.031	11:19:16.6	11:45:34.6	0	26m18s	[+600]	59 °	53 °
24	Tmp	65	2.882	11:20:59.1	11:47:34.2	0	26m35s	[+600]	59 °	53 °
25	Tmp	66	3.409	11:22:06.1	11:48:32.7	0	26m27s	[+600]	59 °	53 °
26	Tmp	70	4.061	11:23:18.6	11:50:03.6	0	26m45s	[+600]	59 °	54 °
27	Tmp	71	4.685	11:24:25.1	11:51:16.6	0	26m52s	[+600]	59 °	54 °
28	Tmp	72	5.333	11:25:35.5	11:52:32.9	0	26m57s	+600	59 °	54 °
29	Tmp	73	6.323	11:27:11.3	11:54:14.9	0	27m04s	+600	59 °	55 °
30	Tmp	74	6.800	11:28:00.2	11:55:08.6	0	27m08s	+600	59 °	56 °
31	Tmp	80	0.295	11:31:22.7	11:57:43.2	0	26m21s	+600	59 °	56 °
32	Tmp	81	0.691	11:32:12.7	11:58:40.5	0	26m28s	+600	59 °	57 °
33	Tmp	85	1.915	11:34:33.9	12:02:12.9	0	27m39s	+600	60 °	57 °
34	Tmp	88	2.600	11:36:04.1	12:04:02.1	0	27m58s	+600	60 °	58 °
35	Tmp	90	2.902	11:36:47.6	12:04:54.6	0	28m07s	+600	55 °	58 °
36	Tmp	93	3.312	11:37:55.5	12:05:55.6	0	28m00s	+600	55 °	58 °
37	Tmp	94	3.619	11:38:32.9	12:06:41.3	0	28m08s	+600	59 °	59 °
38	Tmp	96	4.157	11:39:30.5	12:07:49.7	0	28m19s	+600	59 °	59 °
39	Tmp	103	4.967	11:42:01.1	12:09:31.5	0	27m30s	+600	60 °	59 °
40	Tmp	106	5.681	11:43:12.8	12:10:48.7	0	27m36s	+600	60 °	59 °
41	Tmp	109	6.250	11:44:17.2	12:11:55.4	0	27m38s	+600	60 °	59 °
42	Tmp	110	6.805	11:45:17.5	12:12:50.6	0	27m33s	+600	60 °	59 °
43	Tmp	112	7.529	11:46:36.1	12:14:08.8	0	27m33s	+600	60 °	59 °
44	Tmp	123	1.962	11:53:04.9	12:19:34.6	0	26m30s	+600	61 °	59 °
45	Tmp	126	3.445	11:56:26.9	12:22:51.2	0	26m24s	+600	61 °	59 °
46	Tmp	133	0.504	12:25:17.3	12:35:41.9	0	10m25s	+600	63 °	59 °
47	Tmp	133	1.539	12:27:00.8	12:37:38.5	0	10m38s	+600	63 °	60 °
48	Tmp	140	2.931	12:30:26.9	12:41:00.4	0	10m34s	+600	62 °	60 °
49	Tmp	140	3.060	12:30:46.2	12:41:18.3	0	10m32s	+600	62 °	60 °
50	Tmp	142	4.023	12:34:30.5	12:43:38.9	0	9m08s	+548	62 °	61 °
51	Tmp	147	0.287	12:45:54.2	12:51:03.5	0	5m09s	+309	61 °	61 °
52	Tmp	150	1.489	12:48:07.8	12:53:31.0	0	5m23s	+323	61 °	61 °

PC	Tp	Trc	DistPC	Ideal	Passagem	Pen	Erro	Pontos	NoPC	AtePC
53	Tmp	152	3.379	12:52:14.2	12:57:41.5	0	5m27s	+327	61 °	61 °
54	Tmp	153	4.272	12:53:42.4	12:59:16.1	0	5m34s	+334	61 °	61 °
55	Tmp	153	4.791	12:54:39.0	13:00:11.2	0	5m32s	+332	61 °	61 °
56	Tmp	155	5.181	12:55:27.6	13:01:00.4	0	5m33s	+333	61 °	63 °
57	Tmp	157	5.752	12:56:32.2	13:02:06.9	0	5m35s	+335	61 °	63 °
58	Tmp	161	0.239	12:58:57.8	13:03:38.0	0	4m40s	+280	61 °	63 °
59	Tmp	164	1.209	13:00:52.4	13:05:45.7	0	4m53s	+293	61 °	63 °
60	Tmp	167	2.044	13:02:56.6	13:07:52.0	0	4m55s	+295	61 °	63 °
61	Tmp	168	2.754	13:05:02.9	13:09:50.2	0	4m47s	+287	61 °	63 °
62	Tmp	170	3.305	13:06:57.4	13:11:54.3	0	4m57s	+297	61 °	63 °
63	Tmp	171	4.553	13:09:42.3	13:14:40.4	0	4m58s	+298	61 °	63 °
64	Tmp	175	6.392	13:13:04.5	13:18:23.3	0	5m19s	+319	61 °	63 °
65	Tmp	177	6.741	13:13:56.4	13:19:16.2	0	5m20s	+320	61 °	63 °
66	Tmp	181	7.675	13:16:13.2	13:21:45.1	0	5m32s	+332	61 °	63 °

Num	65	Pen	0	PCZ	0	Total PP	27548	Col. Final	63°
-----	----	-----	---	-----	---	----------	-------	------------	-----





NATAL - RN - Mitsubishi MotorSports 2021

Performance Individual

PC	Tp	Trc	DistPC	Ideal	Passagem	Pen	Erro	Pontos	NoPC	AtePC	PC	Tp	Trc	DistPC	Ideal	Passagem	Pen	Erro	Pontos	NoPC	AtePC				
N u m	66	66 / Miguel Silva da Rocha / Lindolfo de França Lima Filho																							
		Cat / NL / Largada TURISMO LIGHT / 66 / 09:26:00																							
		Natal - Rn L200 TRITON SPORT HPE-S 2.4 D 4X																							
1	Tmp	3	0.320	09:56:57.7	10:00:38.6	0	3m41s	+221	38 °	27 °	53	Tmp	152	3.379	12:03:14.2	12:02:14.7	0	1m00s	-60	54 °	43 °				
2	Tmp	5	0.839	09:58:30.6	10:01:59.9	0	3m29s	+209	40 °	39 °	54	Tmp	153	4.272	12:04:42.4	12:03:44.8	0	58s	-58	53 °	43 °				
3	Tmp	8	1.442	09:59:50.2	10:03:29.3	0	3m39s	+219	33 °	37 °	55	Tmp	153	4.791	12:05:39.0	12:04:42.4	0	57s	-57	54 °	43 °				
4	Tmp	10	2.002	10:01:11.4	10:04:52.6	0	3m41s	+221	37 °	37 °	56	Tmp	155	5.181	12:06:27.6	12:05:25.3	0	1m02s	-62	54 °	42 °				
5	Tmp	16	2.663	10:02:44.8	10:07:04.6	0	4m20s	[+260]	42 °	38 °	57	Tmp	157	5.752	12:07:32.2	12:06:31.9	0	1m00s	-60	53 °	42 °				
6	Tmp	17	3.239	10:03:44.8	10:08:08.8	0	4m24s	[+264]	43 °	38 °	58	Tmp	161	0.239	12:09:57.8	12:08:59.9	0	58s	-58	57 °	42 °				
7	Tmp	18	3.471	10:04:12.0	10:08:39.3	0	4m27s	[+267]	43 °	41 °	59	Tmp	164	1.209	12:11:52.4	12:10:53.6	0	59s	-59	57 °	42 °				
8	Tmp	24	4.324	10:06:08.9	10:11:10.0	0	5m01s	[+301]	45 °	41 °	60	Tmp	167	2.044	12:13:56.6	12:12:53.6	0	1m03s	-63	57 °	42 °				
9	Tmp	25	4.805	10:07:06.4	10:12:04.7	0	4m58s	[+298]	45 °	41 °	61	Tmp	168	2.754	12:16:02.9	12:14:52.7	0	1m10s	-70	57 °	42 °				
10	Tmp	26	5.065	10:07:29.3	10:12:27.6	0	4m58s	[+298]	45 °	42 °	62	Tmp	170	3.305	12:17:57.4	12:16:57.8	0	1m00s	-60	54 °	42 °				
11	Tmp	27	5.301	10:07:55.9	10:12:57.0	0	5m01s	[+301]	46 °	42 °	63	Tmp	171	4.553	12:20:42.3	12:19:43.4	0	59s	-59	55 °	42 °				
12	Tmp	31	0.449	10:10:16.6	10:14:14.7	0	3m58s	+238	45 °	43 °	64	Tmp	175	6.392	12:24:04.5	12:23:03.3	0	1m01s	-61	54 °	42 °				
13	Tmp	35	1.451	10:12:17.1	10:16:17.3	0	4m00s	+240	46 °	44 °	65	Tmp	177	6.741	12:24:56.4	12:23:49.1	0	1m07s	-67	56 °	42 °				
14	Tmp	36	2.052	10:13:37.7	10:17:43.2	0	4m06s	+246	45 °	44 °	66	Tmp	181	7.675	12:27:13.2	12:26:09.6	0	1m04s	-64	55 °	42 °				
15	Tmp	39	2.697	10:15:17.9	10:19:20.8	0	4m03s	+243	46 °	44 °	<table border="1" style="margin-left: auto; margin-right: auto;"> <tr> <td>Num</td><td>66</td><td>Pen</td><td>0</td><td>PCZ</td><td>0</td><td>Total PP</td><td>6357</td><td>Col. Final</td><td>42°</td> </tr> </table>					Num	66	Pen	0	PCZ	0	Total PP	6357	Col. Final	42°
Num	66	Pen	0	PCZ	0	Total PP	6357	Col. Final	42°																
16	Tmp	40	3.462	10:17:05.9	10:21:06.3	0	4m00s	+240	47 °	44 °															
17	Tmp	44	4.025	10:18:15.9	10:22:19.0	0	4m03s	+243	47 °	45 °															
18	Tmp	45	4.262	10:18:41.1	10:22:42.5	0	4m01s	+241	47 °	45 °															
19	Tmp	47	4.989	10:20:01.7	10:24:11.1	0	4m09s	+249	47 °	45 °															
20	Tmp	51	5.513	10:21:28.8	10:25:28.0	0	3m59s	+239	45 °	44 °															
21	Tmp	59	0.991	10:28:20.5	10:29:54.5	0	1m34s	+94	43 °	44 °															
22	Tmp	61	1.375	10:29:01.1	10:30:35.4	0	1m34s	+94	43 °	44 °															
23	Tmp	63	2.031	10:30:16.6	10:31:53.0	0	1m36s	+96	40 °	44 °															
24	Tmp	65	2.882	10:31:59.1	10:33:41.1	0	1m42s	+102	41 °	44 °															
25	Tmp	66	3.409	10:33:06.1	10:34:40.9	0	1m35s	+95	39 °	44 °															
26	Tmp	70	4.061	10:34:18.6	10:35:57.5	0	1m39s	+99	41 °	44 °															
27	Tmp	71	4.685	10:35:25.1	10:37:03.9	0	1m39s	+99	41 °	44 °															
28	Tmp	72	5.333	10:36:35.5	10:38:18.9	0	1m43s	+103	44 °	44 °															
29	Tmp	73	6.323	10:38:11.3	10:39:53.6	0	1m42s	+102	44 °	44 °															
30	Tmp	74	6.800	10:39:00.2	10:42:20.9	0	3m21s	+201	48 °	44 °															
31	Tmp	80	0.295	10:42:22.7	10:44:26.9	0	2m04s	+124	48 °	44 °															
32	Tmp	81	0.691	10:43:12.7	10:45:13.9	0	2m01s	+121	47 °	43 °															
33	Tmp	85	1.915	10:45:33.9	10:47:08.9	0	1m35s	+95	45 °	44 °															
34	Tmp	88	2.600	10:47:04.1	10:48:34.5	0	1m30s	+90	44 °	44 °															
35	Tmp	90	2.902	10:47:47.6	10:49:15.0	0	1m27s	+87	42 °	43 °															
36	Tmp	93	3.312	10:48:55.5	10:50:07.9	0	1m12s	+72	41 °	43 °															
37	Tmp	94	3.619	10:49:32.9	10:50:49.6	0	1m17s	+77	44 °	43 °															
38	Tmp	96	4.157	10:50:30.5	10:51:48.4	0	1m18s	+78	43 °	43 °															
39	Tmp	103	4.967	10:53:01.1	10:53:21.8	0	21s	+21	35 °	43 °															
40	Tmp	106	5.681	10:54:12.8	10:54:37.3	0	25s	+25	36 °	43 °															
41	Tmp	109	6.250	10:55:17.2	10:55:36.7	0	20s	+20	36 °	43 °															
42	Tmp	110	6.805	10:56:17.5	10:56:31.9	0	14s	+14	36 °	43 °															
43	Tmp	112	7.529	10:57:36.1	10:57:43.3	0	7s	+7	29 °	43 °															
44	Tmp	123	1.962	11:04:04.9	11:02:45.2	0	1m20s	-80	47 °	43 °															
45	Tmp	126	3.445	11:07:26.9	11:05:54.9	0	1m32s	-92	49 °	43 °															
46	Tmp	133	0.504	11:36:17.3	11:35:35.8	0	42s	-42	51 °	42 °															
47	Tmp	133	1.539	11:38:00.8	11:37:23.3	0	38s	-38	51 °	42 °															
48	Tmp	140	2.931	11:41:26.9	11:40:33.9	0	53s	-53	51 °	42 °															
49	Tmp	140	3.060	11:41:46.2	11:40:53.6	0	53s	-53	50 °	42 °															
50	Tmp	142	4.023	11:45:30.5	11:44:32.8	0	58s	-58	51 °	42 °															
51	Tmp	147	0.287	11:56:54.2	11:55:56.4	0	58s	-58	56 °	43 °															
52	Tmp	150	1.489	11:59:07.8	11:58:07.6	0	1m00s	-60	55 °	43 °															





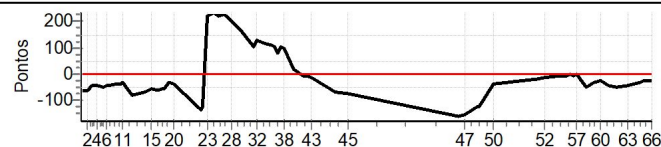
NATAL - RN - Mitsubishi MotorSports 2021

Performance Individual

PC	Tp	Trc	DistPC	Ideal	Passagem	Pen	Erro	Pontos	NoPC	AtePC
N	67	67 / Rogério Cubero / Maria Josilene Alves Ferreira								
u		Cat / NL / Largada		TURISMO LIGHT / 77 / 09:37:00						
m	36°	Natal - Rn			L200 TRITON OUTDOOR GLS 2.4 D 4					
PC	Tp	Trc	DistPC	Ideal	Passagem	Pen	Erro	Pontos	NoPC	AtePC
1	Tmp	3	0.320	10:07:57.7	10:06:55.4	0	1m02s	-62	24 °	63 °
2	Tmp	5	0.839	10:09:30.6	10:08:27.8	0	1m03s	-63	25 °	31 °
3	Tmp	8	1.442	10:10:50.2	10:10:04.2	0	46s	-46	22 °	24 °
4	Tmp	10	2.002	10:12:11.4	10:11:28.5	0	43s	-43	23 °	22 °
5	Tmp	16	2.663	10:13:44.8	10:12:54.9	0	50s	-50	25 °	21 °
6	Tmp	17	3.239	10:14:44.8	10:14:00.6	0	44s	-44	26 °	21 °
7	Tmp	18	3.471	10:15:12.0	10:14:29.1	0	43s	-43	26 °	22 °
8	Tmp	24	4.324	10:17:08.9	10:16:32.9	0	36s	-36	25 °	23 °
9	Tmp	25	4.805	10:18:06.4	10:17:26.6	0	40s	-40	25 °	23 °
10	Tmp	26	5.065	10:18:29.3	10:17:49.9	0	39s	-39	25 °	24 °
11	Tmp	27	5.301	10:18:55.9	10:18:25.1	0	31s	-31	25 °	24 °
12	Tmp	31	0.449	10:21:16.6	10:19:58.7	0	1m18s	-78	31 °	24 °
13	Tmp	35	1.451	10:23:17.1	10:22:02.3	0	1m15s	-75	33 °	25 °
14	Tmp	36	2.052	10:24:37.7	10:23:30.4	0	1m07s	-67	33 °	26 °
15	Tmp	39	2.697	10:26:17.9	10:25:19.7	0	58s	-58	33 °	26 °
16	Tmp	40	3.462	10:28:05.9	10:27:05.1	0	1m01s	-61	33 °	26 °
17	Tmp	44	4.025	10:29:15.9	10:28:22.1	0	54s	-54	32 °	26 °
18	Tmp	45	4.262	10:29:41.1	10:28:46.3	0	55s	-55	33 °	27 °
19	Tmp	47	4.989	10:31:01.7	10:30:27.7	0	34s	-34	33 °	27 °
20	Tmp	51	5.513	10:32:28.8	10:31:50.7	0	38s	-38	32 °	27 °
21	Tmp	59	0.991	10:39:20.5	10:37:04.9	0	2m16s	-136	46 °	28 °
22	Tmp	61	1.375	10:40:01.1	10:37:55.8	0	2m05s	-125	45 °	28 °
23	Tmp	63	2.031	10:41:16.6	10:44:54.4	0	3m38s	[+218]	48 °	28 °
24	Tmp	65	2.882	10:42:59.1	10:46:52.5	0	3m53s	[+233]	49 °	28 °
25	Tmp	66	3.409	10:44:06.1	10:47:47.5	0	3m41s	[+221]	49 °	28 °
26	Tmp	70	4.061	10:45:18.6	10:49:04.4	0	3m46s	[+226]	49 °	30 °
27	Tmp	71	4.685	10:46:25.1	10:50:03.7	0	3m39s	[+219]	49 °	30 °
28	Tmp	72	5.333	10:47:35.5	10:50:56.2	0	3m21s	[+201]	48 °	31 °
29	Tmp	73	6.323	10:49:11.3	10:52:05.9	0	2m55s	[+175]	48 °	32 °
30	Tmp	74	6.800	10:50:00.2	10:52:47.5	0	2m47s	+167	47 °	33 °
31	Tmp	80	0.295	10:53:22.7	10:55:04.6	0	1m42s	+102	46 °	33 °
32	Tmp	81	0.691	10:54:12.7	10:56:18.9	0	2m06s	+126	48 °	34 °
33	Tmp	85	1.915	10:56:33.9	10:58:31.0	0	1m57s	+117	48 °	36 °
34	Tmp	88	2.600	10:58:04.1	10:59:50.7	0	1m47s	+107	48 °	36 °
35	Tmp	90	2.902	10:58:47.6	11:00:31.0	0	1m43s	+103	44 °	35 °
36	Tmp	93	3.312	10:59:55.5	11:01:13.8	0	1m18s	+78	43 °	34 °
37	Tmp	94	3.619	11:00:32.9	11:02:17.3	0	1m44s	+104	48 °	34 °
38	Tmp	96	4.157	11:01:30.5	11:03:08.3	0	1m38s	+98	48 °	34 °
39	Tmp	103	4.967	11:04:01.1	11:04:18.5	0	17s	+17	33 °	34 °
40	Tmp	106	5.681	11:05:12.8	11:05:18.9	0	6s	+6	27 °	34 °
41	Tmp	109	6.250	11:06:17.2	11:06:12.2	0	5s	-5	28 °	34 °
42	Tmp	110	6.805	11:07:17.5	11:07:09.4	0	8s	-8	32 °	34 °
43	Tmp	112	7.529	11:08:36.1	11:08:22.1	0	14s	-14	36 °	34 °
44	Tmp	123	1.962	11:15:04.9	11:13:58.8	0	1m06s	-66	46 °	34 °
45	Tmp	126	3.445	11:18:26.9	11:17:11.3	0	1m16s	-76	47 °	34 °
46	Tmp	133	0.504	11:47:17.3	11:44:36.6	0	2m41s	-161	54 °	34 °
47	Tmp	133	1.539	11:49:00.8	11:46:28.2	0	2m33s	-153	54 °	34 °
48	Tmp	140	2.931	11:52:26.9	11:50:22.1	0	2m05s	-125	54 °	34 °
49	Tmp	140	3.060	11:52:46.2	11:50:42.3	0	2m04s	-124	54 °	34 °
50	Tmp	142	4.023	11:56:30.5	11:55:55.9	0	35s	-35	49 °	35 °
51	Tmp	147	0.287	12:07:54.2	12:07:35.6	0	19s	-19	46 °	35 °
52	Tmp	150	1.489	12:10:07.8	12:09:54.1	0	14s	-14	44 °	35 °

PC	Tp	Trc	DistPC	Ideal	Passagem	Pen	Erro	Pontos	NoPC	AtePC
53	Tmp	152	3.379	12:14:14.2	12:14:06.2	0	8s	-8	41 °	35 °
54	Tmp	153	4.272	12:15:42.4	12:15:37.4	0	5s	-5	39 °	35 °
55	Tmp	153	4.791	12:16:39.0	12:16:36.1	0	3s	-3	33 °	35 °
56	Tmp	155	5.181	12:17:27.6	12:17:20.0	0	8s	-8	42 °	35 °
57	Tmp	157	5.752	12:18:32.2	12:18:30.9	0	1s	-1	9 °	35 °
58	Tmp	161	0.239	12:20:57.8	12:20:08.0	0	50s	-50	56 °	35 °
59	Tmp	164	1.209	12:22:52.4	12:22:20.4	0	32s	-32	53 °	35 °
60	Tmp	167	2.044	12:24:56.6	12:24:29.7	0	27s	-27	51 °	36 °
61	Tmp	168	2.754	12:27:02.9	12:26:21.2	0	42s	-42	53 °	36 °
62	Tmp	170	3.305	12:28:57.4	12:28:09.9	0	48s	-48	50 °	36 °
63	Tmp	171	4.553	12:31:42.3	12:30:56.8	0	46s	-46	50 °	36 °
64	Tmp	175	6.392	12:35:04.5	12:34:35.0	0	30s	-30	52 °	36 °
65	Tmp	177	6.741	12:35:56.4	12:35:30.5	0	26s	-26	48 °	36 °
66	Tmp	181	7.675	12:38:13.2	12:37:47.5	0	26s	-26	49 °	36 °

Num	67	Pen	0	PCZ	0	Total PP	3455	Col. Final	36°
-----	----	-----	---	-----	---	----------	------	------------	-----



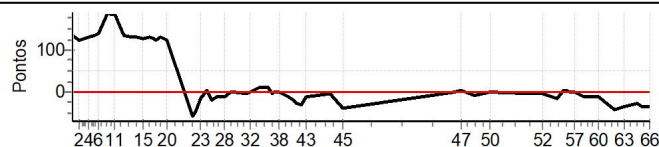


NATAL - RN - Mitsubishi MotorSports 2021

Performance Individual

PC	Tp	Trc	DistPC	Ideal	Passagem	Pen	Erro	Pontos	NoPC	AtePC
N u m	68	68 / Flavio Pinto de Oliveira / Arthur Dimitri Brito Oliveira								
		Cat / NL / Largada TURISMO LIGHT / 68 / 09:28:00								
		Campina Grande-pb PAJERO SPORT HPE 2.4 DI-D 4X4 A								
PC	Tp	Trc	DistPC	Ideal	Passagem	Pen	Erro	Pontos	NoPC	AtePC
1	Tmp	3	0.320	09:58:57.7	10:01:10.8	0	2m13s	[+133]	29°	18°
2	Tmp	5	0.839	10:00:30.6	10:02:31.9	0	2m01s	+121	31°	30°
3	Tmp	8	1.442	10:01:50.2	10:03:56.6	0	2m06s	+126	26°	28°
4	Tmp	10	2.002	10:03:11.4	10:05:20.1	0	2m09s	+129	28°	26°
5	Tmp	16	2.663	10:04:44.8	10:06:57.9	0	2m13s	+133	31°	26°
6	Tmp	17	3.239	10:05:44.8	10:07:59.9	0	2m15s	[+135]	31°	27°
7	Tmp	18	3.471	10:06:12.0	10:08:36.4	0	2m24s	[+144]	32°	29°
8	Tmp	24	4.324	10:08:08.9	10:11:13.5	0	3m05s	[+185]	36°	32°
9	Tmp	25	4.805	10:09:06.4	10:12:08.3	0	3m02s	[+182]	36°	32°
10	Tmp	26	5.065	10:09:29.3	10:12:30.5	0	3m01s	[+181]	36°	32°
11	Tmp	27	5.301	10:09:55.9	10:13:02.1	0	3m06s	[+186]	37°	32°
12	Tmp	31	0.449	10:12:16.6	10:14:28.3	0	2m12s	+132	38°	34°
13	Tmp	35	1.451	10:14:17.1	10:16:25.6	0	2m09s	+129	39°	35°
14	Tmp	36	2.052	10:15:37.7	10:17:48.4	0	2m11s	+131	39°	35°
15	Tmp	39	2.697	10:17:17.9	10:19:24.3	0	2m06s	+126	39°	35°
16	Tmp	40	3.462	10:19:05.9	10:21:14.2	0	2m08s	+128	42°	35°
17	Tmp	44	4.025	10:20:15.9	10:22:21.7	0	2m06s	+126	39°	35°
18	Tmp	45	4.262	10:20:41.1	10:22:44.1	0	2m03s	+123	39°	35°
19	Tmp	47	4.989	10:22:01.7	10:24:13.1	0	2m11s	+131	40°	36°
20	Tmp	51	5.513	10:23:28.8	10:25:29.5	0	2m01s	+121	39°	37°
21	Tmp	59	0.991	10:30:20.5	10:29:24.4	0	56s	-56	38°	37°
22	Tmp	61	1.375	10:31:01.1	10:30:14.7	0	46s	-46	35°	37°
23	Tmp	63	2.031	10:32:16.6	10:32:04.0	0	13s	-13	29°	37°
24	Tmp	65	2.882	10:33:59.1	10:34:02.6	0	4s	+4	20°	37°
25	Tmp	66	3.409	10:35:06.1	10:34:49.3	0	17s	-17	33°	35°
26	Tmp	70	4.061	10:36:18.6	10:36:07.4	0	11s	-11	31°	35°
27	Tmp	71	4.685	10:37:25.1	10:37:14.5	0	11s	-11	32°	35°
28	Tmp	72	5.333	10:38:35.5	10:38:25.9	0	10s	-10	32°	35°
29	Tmp	73	6.323	10:40:11.3	10:40:13.7	0	2s	+2	15°	35°
30	Tmp	74	6.800	10:41:00.2	10:41:02.3	0	2s	+2	15°	34°
31	Tmp	80	0.295	10:44:22.7	10:44:21.1	0	2s	-2	20°	34°
32	Tmp	81	0.691	10:45:12.7	10:45:11.7	0	1s	-1	13°	33°
33	Tmp	85	1.915	10:47:33.9	10:47:44.9	0	11s	+11	32°	33°
34	Tmp	88	2.600	10:49:04.1	10:49:15.5	0	11s	+11	30°	33°
35	Tmp	90	2.902	10:49:47.6	10:49:58.9	0	11s	+11	28°	32°
36	Tmp	93	3.312	10:50:55.5	10:50:53.8	0	2s	-2	15°	32°
37	Tmp	94	3.619	10:51:32.9	10:51:32.9	0	0s	0	2°	32°
38	Tmp	96	4.157	10:52:30.5	10:52:31.4	0	1s	+1	12°	32°
39	Tmp	103	4.967	10:55:01.1	10:54:49.7	0	11s	-11	31°	32°
40	Tmp	106	5.681	10:56:12.8	10:55:55.1	0	18s	-18	35°	33°
41	Tmp	109	6.250	10:57:17.2	10:56:50.8	0	26s	-26	37°	33°
42	Tmp	110	6.805	10:58:17.5	10:57:46.8	0	31s	-31	38°	33°
43	Tmp	112	7.529	10:59:36.1	10:59:25.9	0	10s	-10	34°	33°
44	Tmp	123	1.962	11:06:04.9	11:06:03.1	0	2s	-2	22°	33°
45	Tmp	126	3.445	11:09:26.9	11:08:51.4	0	36s	-36	41°	33°
46	Tmp	133	0.504	11:38:17.3	11:38:17.1	0	0s	0	4°	33°
47	Tmp	133	1.539	11:40:00.8	11:40:05.5	0	5s	+5	37°	33°
48	Tmp	140	2.931	11:43:26.9	11:43:21.2	0	6s	-6	41°	32°
49	Tmp	140	3.060	11:43:46.2	11:43:39.5	0	7s	-7	41°	32°
50	Tmp	142	4.023	11:47:30.5	11:47:32.8	0	2s	+2	15°	32°
51	Tmp	147	0.287	11:58:54.2	11:58:52.1	0	2s	-2	20°	32°
52	Tmp	150	1.489	12:01:07.8	12:01:04.8	0	3s	-3	26°	32°

PC	Tp	Trc	DistPC	Ideal	Passagem	Pen	Erro	Pontos	NoPC	AtePC
53	Tmp	152	3.379	12:05:14.2	12:04:57.9	0	16s	-16	49°	32°
54	Tmp	153	4.272	12:06:42.4	12:06:45.2	0	3s	+3	32°	32°
55	Tmp	153	4.791	12:07:39.0	12:07:42.9	0	4s	+4	39°	32°
56	Tmp	155	5.181	12:08:27.6	12:08:28.8	0	1s	+1	8°	32°
57	Tmp	157	5.752	12:09:32.2	12:09:34.6	0	2s	+2	22°	32°
58	Tmp	161	0.239	12:11:57.8	12:11:47.8	0	10s	-10	47°	32°
59	Tmp	164	1.209	12:13:52.4	12:13:43.8	0	9s	-9	46°	32°
60	Tmp	167	2.044	12:15:56.6	12:15:44.4	0	12s	-12	45°	32°
61	Tmp	168	2.754	12:18:02.9	12:17:38.4	0	25s	-25	48°	32°
62	Tmp	170	3.305	12:19:57.4	12:19:18.8	0	39s	-39	48°	32°
63	Tmp	171	4.553	12:22:42.3	12:22:10.4	0	32s	-32	47°	32°
64	Tmp	175	6.392	12:26:04.5	12:25:40.5	0	24s	-24	49°	32°
65	Tmp	177	6.741	12:26:56.4	12:26:21.0	0	35s	-35	52°	32°
66	Tmp	181	7.675	12:29:13.2	12:28:37.8	0	35s	-35	51°	32°
Num	68	Pen	0	PCZ	2	Total PP	2273	Col. Final	32°	





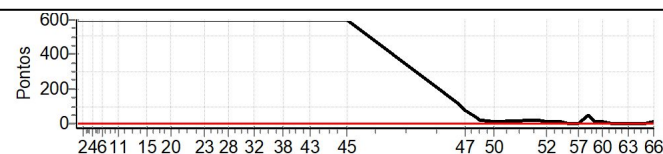
NATAL - RN - Mitsubishi MotorSports 2021

Performance Individual

PC	Tp	Trc	DistPC	Ideal	Passagem	Pen	Erro	Pontos	NoPC	AtePC
N u m	69	69 / Sergio Guedes / Karla Costa de Oliveira Guedes								
		Cat / NL / Largada		TURISMO LIGHT / 69 / 09:29:00						
		Natal - Rn		PAJERO TR4 FLEX 2.0 4X4 AT						
PC	Tp	Trc	DistPC	Ideal	Passagem	Pen	Erro	Pontos	NoPC	AtePC
1	Tmp	3	0.320	09:59:57.7	--:--:--	0		+600	65 °	66 °
2	Tmp	5	0.839	10:01:30.6	--:--:--	0		+600	65 °	66 °
3	Tmp	8	1.442	10:02:50.2	10:34:21.2	0	31m31s	[+600]	63 °	64 °
4	Tmp	10	2.002	10:04:11.4	10:35:37.3	0	31m26s	[+600]	65 °	64 °
5	Tmp	16	2.663	10:05:44.8	10:36:52.5	0	31m08s	[+600]	65 °	64 °
6	Tmp	17	3.239	10:06:44.8	10:38:10.4	0	31m26s	[+600]	65 °	64 °
7	Tmp	18	3.471	10:07:12.0	10:38:38.0	0	31m26s	[+600]	65 °	64 °
8	Tmp	24	4.324	10:09:08.9	10:40:16.9	0	31m08s	[+600]	65 °	64 °
9	Tmp	25	4.805	10:10:06.4	10:41:11.7	0	31m05s	[+600]	65 °	64 °
10	Tmp	26	5.065	10:10:29.3	10:41:37.4	0	31m08s	+600	65 °	64 °
11	Tmp	27	5.301	10:10:55.9	10:42:01.6	0	31m06s	+600	65 °	64 °
12	Tmp	31	0.449	10:13:16.6	10:44:20.7	0	31m04s	+600	65 °	64 °
13	Tmp	35	1.451	10:15:17.1	10:46:20.4	0	31m03s	+600	65 °	64 °
14	Tmp	36	2.052	10:16:37.7	10:47:47.9	0	31m10s	+600	65 °	64 °
15	Tmp	39	2.697	10:18:17.9	10:49:21.0	0	31m03s	+600	65 °	64 °
16	Tmp	40	3.462	10:20:05.9	10:51:06.8	0	31m01s	+600	65 °	64 °
17	Tmp	44	4.025	10:21:15.9	10:52:24.2	0	31m08s	+600	65 °	64 °
18	Tmp	45	4.262	10:21:41.1	10:52:46.8	0	31m06s	+600	65 °	64 °
19	Tmp	47	4.989	10:23:01.7	10:54:04.6	0	31m03s	+600	65 °	64 °
20	Tmp	51	5.513	10:24:28.8	10:55:32.9	0	31m04s	+600	65 °	64 °
21	Tmp	59	0.991	10:31:20.5	11:01:23.5	0	30m03s	+600	65 °	64 °
22	Tmp	61	1.375	10:32:01.1	11:02:03.2	0	30m02s	+600	65 °	64 °
23	Tmp	63	2.031	10:33:16.6	11:03:43.7	0	30m27s	+600	65 °	64 °
24	Tmp	65	2.882	10:34:59.1	11:05:37.8	0	30m39s	+600	65 °	64 °
25	Tmp	66	3.409	10:36:06.1	11:06:44.4	0	30m38s	+600	65 °	64 °
26	Tmp	70	4.061	10:37:18.6	11:07:45.4	0	30m27s	+600	65 °	64 °
27	Tmp	71	4.685	10:38:25.1	11:08:36.0	0	30m11s	+600	65 °	64 °
28	Tmp	72	5.333	10:39:35.5	11:09:29.5	0	29m54s	+600	65 °	64 °
29	Tmp	73	6.323	10:41:11.3	11:10:46.5	0	29m35s	+600	65 °	64 °
30	Tmp	74	6.800	10:42:00.2	11:11:22.0	0	29m22s	+600	65 °	64 °
31	Tmp	80	0.295	10:45:22.7	11:13:23.7	0	28m01s	+600	65 °	64 °
32	Tmp	81	0.691	10:46:12.7	11:14:02.5	0	27m50s	+600	65 °	64 °
33	Tmp	85	1.915	10:48:33.9	11:15:48.6	0	27m15s	+600	65 °	64 °
34	Tmp	88	2.600	10:50:04.1	11:17:06.6	0	27m03s	+600	65 °	64 °
35	Tmp	90	2.902	10:50:47.6	11:17:43.5	0	26m56s	+600	65 °	64 °
36	Tmp	93	3.312	10:51:55.5	11:18:25.7	0	26m30s	+600	65 °	64 °
37	Tmp	94	3.619	10:52:32.9	11:18:57.4	0	26m25s	+600	65 °	64 °
38	Tmp	96	4.157	10:53:30.5	11:19:43.5	0	26m13s	+600	65 °	64 °
39	Tmp	103	4.967	10:56:01.1	11:20:52.6	0	24m52s	+600	65 °	64 °
40	Tmp	106	5.681	10:57:12.8	11:22:00.7	0	24m48s	+600	65 °	64 °
41	Tmp	109	6.250	10:58:17.2	11:22:49.2	0	24m32s	+600	65 °	64 °
42	Tmp	110	6.805	10:59:17.5	11:23:33.9	0	24m16s	+600	65 °	64 °
43	Tmp	112	7.529	11:00:36.1	11:24:37.7	0	24m02s	+600	65 °	64 °
44	Tmp	123	1.962	11:07:04.9	11:28:46.4	0	21m42s	+600	65 °	64 °
45	Tmp	126	3.445	11:10:26.9	11:30:55.3	0	20m28s	+600	65 °	64 °
46	Tmp	133	0.504	11:39:17.3	11:41:06.7	0	1m49s	+109	53 °	63 °
47	Tmp	133	1.539	11:41:00.8	11:42:11.7	0	1m11s	+71	52 °	63 °
48	Tmp	140	2.931	11:44:26.9	11:44:52.2	0	25s	+25	44 °	63 °
49	Tmp	140	3.060	11:44:46.2	11:45:07.4	0	21s	+21	44 °	63 °
50	Tmp	142	4.023	11:48:30.5	11:48:36.4	0	6s	+6	36 °	63 °
51	Tmp	147	0.287	11:59:54.2	12:00:13.5	0	19s	+19	47 °	63 °
52	Tmp	150	1.489	12:02:07.8	12:02:12.8	0	5s	+5	34 °	63 °

PC	Tp	Trc	DistPC	Ideal	Passagem	Pen	Erro	Pontos	NoPC	AtePC
53	Tmp	152	3.379	12:06:14.2	12:06:18.6	0	4s	+4	36 °	63 °
54	Tmp	153	4.272	12:07:42.4	12:07:43.7	0	1s	+1	15 °	63 °
55	Tmp	153	4.791	12:08:39.0	12:08:40.7	0	2s	+2	24 °	63 °
56	Tmp	155	5.181	12:09:27.6	12:09:27.8	0	0s	0	2 °	61 °
57	Tmp	157	5.752	12:10:32.2	12:10:34.5	0	2s	+2	21 °	61 °
58	Tmp	161	0.239	12:12:57.8	12:13:45.1	0	47s	+47	55 °	61 °
59	Tmp	164	1.209	12:14:52.4	12:15:00.5	0	8s	+8	45 °	61 °
60	Tmp	167	2.044	12:16:56.6	12:17:00.0	0	3s	+3	33 °	61 °
61	Tmp	168	2.754	12:19:02.9	12:19:01.8	0	1s	-1	12 °	61 °
62	Tmp	170	3.305	12:20:57.4	12:20:59.6	0	2s	+2	19 °	61 °
63	Tmp	171	4.553	12:23:42.3	12:23:40.6	0	2s	-2	18 °	61 °
64	Tmp	175	6.392	12:27:04.5	12:27:04.6	0	0s	0	1 °	60 °
65	Tmp	177	6.741	12:27:56.4	12:27:55.9	0	1s	-1	13 °	60 °
66	Tmp	181	7.675	12:30:13.2	12:30:16.6	0	3s	+3	27 °	60 °

Num	69	Pen	0	PCZ	2	Total PP	23132	Col. Final	60°
-----	----	-----	---	-----	---	----------	-------	------------	-----





NATAL - RN - Mitsubishi MotorSports 2021

Performance Individual

PC	Tp	Trc	DistPC	Ideal	Passagem	Pen	Erro	Pontos	NoPC	AtePC	PC	Tp	Trc	DistPC	Ideal	Passagem	Pen	Erro	Pontos	NoPC	AtePC		
N u m	70	70 / Carlos Salustino Dutra Junior / Marcio Cardoso Pires										53	Tmp	152	3.379	12:07:14.2	12:03:25.8	0	3m48s	-228	60°	41°	
		Cat / NL / Largada		TURISMO LIGHT / 70 / 09:30:00								54	Tmp	153	4.272	12:08:42.4	12:05:02.2	0	3m40s	-220	60°	41°	
		Natal - Rn		PAJERO SPORT HPE-S 2.4 DI-D 4X4								55	Tmp	153	4.791	12:09:39.0	12:06:11.5	0	3m28s	-208	60°	42°	
PC	Tp	Trc	DistPC	Ideal	Passagem	Pen	Erro	Pontos	NoPC	AtePC	56	Tmp	155	5.181	12:10:27.6	12:06:57.4	0	3m30s	-210	60°	43°		
1	Tmp	3	0.320	10:00:57.7	10:04:46.7	0	3m49s	[+229]	39°	28°	57	Tmp	157	5.752	12:11:32.2	12:08:02.5	0	3m30s	-210	60°	43°		
2	Tmp	5	0.839	10:02:30.6	10:05:55.6	0	3m25s	[+205]	39°	38°	58	Tmp	161	0.239	12:13:57.8	12:09:42.3	0	4m16s	-256	60°	43°		
3	Tmp	8	1.442	10:03:50.2	10:07:15.0	0	3m25s	[+205]	32°	36°	59	Tmp	164	1.209	12:15:52.4	12:11:42.7	0	4m10s	-250	60°	43°		
4	Tmp	10	2.002	10:05:11.4	10:08:32.6	0	3m21s	[+201]	34°	33°	60	Tmp	167	2.044	12:17:56.6	12:14:30.6	0	3m26s	-206	60°	43°		
5	Tmp	16	2.663	10:06:44.8	10:09:58.2	0	3m13s	+193	36°	35°	61	Tmp	168	2.754	12:20:02.9	12:15:50.2	0	4m13s	-253	60°	44°		
6	Tmp	17	3.239	10:07:44.8	10:11:05.2	0	3m20s	+200	37°	34°	62	Tmp	170	3.305	12:21:57.4	12:17:37.0	0	4m20s	-260	60°	44°		
7	Tmp	18	3.471	10:08:12.0	10:11:37.1	0	3m25s	[+205]	37°	36°	63	Tmp	171	4.553	12:24:42.3	12:19:58.2	0	4m44s	-284	60°	44°		
8	Tmp	24	4.324	10:10:08.9	10:13:26.9	0	3m18s	+198	38°	36°	64	Tmp	175	6.392	12:28:04.5	12:23:17.0	0	4m48s	-288	60°	44°		
9	Tmp	25	4.805	10:11:06.4	10:14:24.8	0	3m18s	+198	39°	36°	65	Tmp	177	6.741	12:28:56.4	12:24:03.5	0	4m53s	-293	60°	44°		
10	Tmp	26	5.065	10:11:29.3	10:14:48.6	0	3m19s	+199	39°	36°	66	Tmp	181	7.675	12:31:13.2	12:26:14.1	0	4m59s	-299	60°	44°		
11	Tmp	27	5.301	10:11:55.9	10:15:17.2	0	3m21s	+201	39°	37°	Num 70					Pen	0	PCZ	0	Total PP	8427	Col. Final	44°
12	Tmp	31	0.449	10:14:16.6	10:16:59.6	0	2m43s	+163	40°	37°													
13	Tmp	35	1.451	10:16:17.1	10:19:06.4	0	2m49s	+169	41°	37°													
14	Tmp	36	2.052	10:17:37.7	10:20:28.9	0	2m51s	+171	43°	39°													
15	Tmp	39	2.697	10:19:17.9	10:22:20.2	0	3m02s	+182	43°	39°													
16	Tmp	40	3.462	10:21:05.9	10:24:15.9	0	3m10s	+190	43°	39°													
17	Tmp	44	4.025	10:22:15.9	10:25:33.0	0	3m17s	+197	44°	40°													
18	Tmp	45	4.262	10:22:41.1	10:25:58.0	0	3m17s	+197	44°	40°													
19	Tmp	47	4.989	10:24:01.7	10:27:31.8	0	3m30s	[+210]	45°	40°													
20	Tmp	51	5.513	10:25:28.8	10:28:55.0	0	3m26s	[+206]	44°	42°													
21	Tmp	59	0.991	10:32:20.5	10:33:15.6	0	55s	+55	37°	42°													
22	Tmp	61	1.375	10:33:01.1	10:33:57.4	0	56s	+56	39°	42°													
23	Tmp	63	2.031	10:34:16.6	10:35:16.0	0	59s	+59	37°	42°													
24	Tmp	65	2.882	10:35:59.1	10:37:22.4	0	1m23s	+83	39°	41°													
25	Tmp	66	3.409	10:37:06.1	10:38:25.4	0	1m19s	+79	38°	41°													
26	Tmp	70	4.061	10:38:18.6	10:39:45.9	0	1m27s	+87	38°	41°													
27	Tmp	71	4.685	10:39:25.1	10:40:55.5	0	1m30s	+90	40°	41°													
28	Tmp	72	5.333	10:40:35.5	10:42:10.6	0	1m35s	+95	41°	41°													
29	Tmp	73	6.323	10:42:11.3	10:43:48.4	0	1m37s	+97	43°	40°													
30	Tmp	74	6.800	10:43:00.2	10:44:37.8	0	1m38s	+98	44°	40°													
31	Tmp	80	0.295	10:46:22.7	10:47:46.9	0	1m24s	+84	44°	40°													
32	Tmp	81	0.691	10:47:12.7	10:48:36.9	0	1m24s	+84	42°	40°													
33	Tmp	85	1.915	10:49:33.9	10:51:14.2	0	1m40s	+100	47°	40°													
34	Tmp	88	2.600	10:51:04.1	10:52:49.0	0	1m45s	+105	45°	41°													
35	Tmp	90	2.902	10:51:47.6	10:53:33.3	0	1m46s	+106	45°	41°													
36	Tmp	93	3.312	10:52:55.5	10:54:25.5	0	1m30s	+90	44°	41°													
37	Tmp	94	3.619	10:53:32.9	10:55:06.0	0	1m33s	+93	46°	41°													
38	Tmp	96	4.157	10:54:30.5	10:56:05.7	0	1m35s	+95	46°	41°													
39	Tmp	103	4.967	10:57:01.1	10:57:39.3	0	38s	+38	39°	40°													
40	Tmp	106	5.681	10:58:12.8	10:59:03.1	0	50s	+50	39°	40°													
41	Tmp	109	6.250	10:59:17.2	11:00:07.9	0	51s	+51	40°	39°													
42	Tmp	110	6.805	11:00:17.5	11:01:10.9	0	53s	+53	41°	39°													
43	Tmp	112	7.529	11:01:36.1	11:02:34.0	0	58s	+58	44°	39°													
44	Tmp	123	1.962	11:08:04.9	11:08:09.1	0	4s	+4	31°	39°													
45	Tmp	126	3.445	11:11:26.9	11:11:09.7	0	17s	-17	38°	39°													
46	Tmp	133	0.504	11:40:17.3	11:39:50.6	0	27s	-27	48°	39°													
47	Tmp	133	1.539	11:42:00.8	11:41:39.0	0	22s	-22	48°	39°													
48	Tmp	140	2.931	11:45:26.9	11:44:51.3	0	36s	-36	47°	39°													
49	Tmp	140	3.060	11:45:46.2	11:45:11.6	0	35s	-35	46°	39°													
50	Tmp	142	4.023	11:49:30.5	11:47:59.1	0	1m31s	-91	54°	39°													
51	Tmp	147	0.287	12:00:54.2	11:56:58.9	0	3m55s	-235	59°	40°													
52	Tmp	150	1.489	12:03:07.8	11:59:16.5	0	3m51s	-231	60°	41°													





NATAL - RN - Mitsubishi MotorSports 2021

Performance Individual

PC	Tp	Trc	DistPC	Ideal	Passagem	Pen	Erro	Pontos	NoPC	AtePC	PC	Tp	Trc	DistPC	Ideal	Passagem	Pen	Erro	Pontos	NoPC	AtePC										
N u m	71	71 / Pedro Henrique Gonçalves Maros / Bruna Ramalho Medeiros Maros																													
		Cat / NL / Largada		TURISMO LIGHT / 110 / 10:10:00																											
		Parnamirim-rn										PAJERO TR4 FLEX 2.0 4X4 AT																			
1	Tmp	3	0.320	10:40:57.7	10:51:56.6	0	10m59s	[+600]	59°	47°	53	Tmp	152	3.379	12:47:14.2	12:47:03.8	0	10s	-10	44°	46°										
2	Tmp	5	0.839	10:42:30.6	10:53:17.4	0	10m47s	[+600]	60°	59°	54	Tmp	153	4.272	12:48:42.4	12:48:49.9	0	8s	+8	43°	46°										
3	Tmp	8	1.442	10:43:50.2	10:55:03.8	0	11m14s	[+600]	57°	59°	55	Tmp	153	4.791	12:49:39.0	12:49:38.8	0	0s	0	1°	46°										
4	Tmp	10	2.002	10:45:11.4	10:56:09.3	0	10m58s	[+600]	58°	59°	56	Tmp	155	5.181	12:50:27.6	12:50:18.6	0	9s	-9	43°	46°										
5	Tmp	16	2.663	10:46:44.8	10:57:44.8	0	11m00s	[+600]	60°	60°	57	Tmp	157	5.752	12:51:32.2	12:51:16.4	0	16s	-16	46°	46°										
6	Tmp	17	3.239	10:47:44.8	10:58:36.9	0	10m52s	[+600]	60°	60°	58	Tmp	161	0.239	12:53:57.8	12:53:59.0	0	1s	+1	15°	46°										
7	Tmp	18	3.471	10:48:12.0	10:59:07.3	0	10m55s	[+600]	60°	60°	59	Tmp	164	1.209	12:55:52.4	12:55:55.5	0	3s	+3	34°	46°										
8	Tmp	24	4.324	10:50:08.9	11:00:41.4	0	10m33s	+600	59°	60°	60	Tmp	167	2.044	12:57:56.6	12:57:54.9	0	2s	-2	23°	46°										
9	Tmp	25	4.805	10:51:06.4	11:01:28.9	0	10m23s	+600	59°	60°	61	Tmp	168	2.754	13:00:02.9	12:59:49.9	0	13s	-13	43°	46°										
10	Tmp	26	5.065	10:51:29.3	11:01:47.6	0	10m18s	+600	59°	60°	62	Tmp	170	3.305	13:01:57.4	13:01:30.9	0	27s	-27	47°	46°										
11	Tmp	27	5.301	10:51:55.9	11:02:09.3	0	10m13s	+600	60°	61°	63	Tmp	171	4.553	13:04:42.3	13:04:34.5	0	8s	-8	38°	46°										
12	Tmp	31	0.449	10:54:16.6	11:03:41.9	0	9m25s	+565	57°	61°	64	Tmp	175	6.392	13:08:04.5	13:08:08.7	0	4s	+4	33°	46°										
13	Tmp	35	1.451	10:56:17.1	11:05:13.4	0	8m56s	+536	56°	61°	65	Tmp	177	6.741	13:08:56.4	13:08:58.5	0	2s	+2	18°	46°										
14	Tmp	36	2.052	10:57:37.7	11:06:16.8	0	8m39s	+519	55°	60°	66	Tmp	181	7.675	13:11:13.2	13:11:09.4	0	4s	-4	30°	46°										
15	Tmp	39	2.697	10:59:17.9	11:07:27.5	0	8m10s	+490	53°	59°	<table border="1"> <tr> <td>Num</td><td>71</td><td>Pen</td><td>0</td><td>PCZ</td><td>1</td><td>Total PP</td><td>8694</td><td>Col. Final</td><td>46°</td> </tr> </table>											Num	71	Pen	0	PCZ	1	Total PP	8694	Col. Final	46°
Num	71	Pen	0	PCZ	1	Total PP	8694	Col. Final	46°																						
16	Tmp	40	3.462	11:01:05.9	11:08:49.5	0	7m44s	+464	52°	58°																					
17	Tmp	44	4.025	11:02:15.9	11:09:47.8	0	7m32s	+452	52°	57°																					
18	Tmp	45	4.262	11:02:41.1	11:10:06.0	0	7m25s	+445	51°	57°																					
19	Tmp	47	4.989	11:04:01.7	11:11:03.9	0	7m02s	+422	51°	56°																					
20	Tmp	51	5.513	11:05:28.8	11:12:07.2	0	6m38s	+398	50°	55°																					
21	Tmp	59	0.991	11:12:20.5	11:15:59.8	0	3m39s	+219	49°	54°																					
22	Tmp	61	1.375	11:13:01.1	11:16:33.1	0	3m32s	+212	49°	54°																					
23	Tmp	63	2.031	11:14:16.6	11:17:30.9	0	3m14s	+194	46°	54°																					
24	Tmp	65	2.882	11:15:59.1	11:18:52.3	0	2m53s	+173	46°	54°																					
25	Tmp	66	3.409	11:17:06.1	11:19:31.8	0	2m26s	+146	45°	54°																					
26	Tmp	70	4.061	11:18:18.6	11:20:22.8	0	2m04s	+124	45°	53°																					
27	Tmp	71	4.685	11:19:25.1	11:21:05.1	0	1m40s	+100	42°	52°																					
28	Tmp	72	5.333	11:20:35.5	11:21:54.4	0	1m19s	+79	40°	52°																					
29	Tmp	73	6.323	11:22:11.3	11:23:01.7	0	50s	+50	38°	51°																					
30	Tmp	74	6.800	11:23:00.2	11:23:36.2	0	36s	+36	36°	51°																					
31	Tmp	80	0.295	11:26:22.7	11:26:06.0	0	17s	-17	33°	51°																					
32	Tmp	81	0.691	11:27:12.7	11:27:11.8	0	1s	-1	8°	51°																					
33	Tmp	85	1.915	11:29:33.9	11:29:05.5	0	28s	-28	37°	51°																					
34	Tmp	88	2.600	11:31:04.1	11:30:33.5	0	31s	-31	38°	51°																					
35	Tmp	90	2.902	11:31:47.6	11:31:09.7	0	38s	-38	35°	51°																					
36	Tmp	93	3.312	11:32:55.5	11:31:52.0	0	1m04s	-64	39°	51°																					
37	Tmp	94	3.619	11:33:32.9	11:32:25.4	0	1m08s	-68	43°	51°																					
38	Tmp	96	4.157	11:34:30.5	11:33:17.3	0	1m13s	-73	42°	50°																					
39	Tmp	103	4.967	11:37:01.1	11:36:40.3	0	21s	-21	34°	50°																					
40	Tmp	106	5.681	11:38:12.8	11:37:38.8	0	34s	-34	37°	50°																					
41	Tmp	109	6.250	11:39:17.2	11:38:23.2	0	54s	-54	41°	50°																					
42	Tmp	110	6.805	11:40:17.5	11:39:07.0	0	1m11s	-71	44°	50°																					
43	Tmp	112	7.529	11:41:36.1	11:41:26.3	0	10s	-10	33°	50°																					
44	Tmp	123	1.962	11:48:04.9	11:47:50.5	0	14s	-14	39°	50°																					
45	Tmp	126	3.445	11:51:26.9	11:51:25.1	0	2s	-2	25°	50°																					
46	Tmp	133	0.504	12:20:17.3	12:20:18.6	0	1s	+1	11°	50°																					
47	Tmp	133	1.539	12:22:00.8	12:22:05.2	0	4s	+4	36°	49°																					
48	Tmp	140	2.931	12:25:26.9	12:25:27.9	0	1s	+1	8°	48°																					
49	Tmp	140	3.060	12:25:46.2	12:25:44.2	0	2s	-2	22°	48°																					
50	Tmp	142	4.023	12:29:30.5	12:29:43.9	0	13s	+13	46°	48°																					
51	Tmp	147	0.287	12:40:54.2	12:40:58.0	0	4s	+4	27°	48°																					
52	Tmp	150	1.489	12:43:07.8	12:42:55.5	0	12s	-12	41°	47°																					





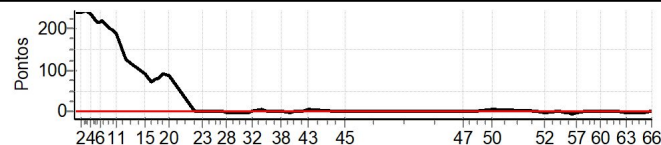
NATAL - RN - Mitsubishi MotorSports 2021

Performance Individual

PC	Tp	Trc	DistPC	Ideal	Passagem	Pen	Erro	Pontos	NoPC	AtePC
N u m	72	72 / Anderson da Silva Crizanto / Otávio Bruno da Silva Crizanto								
		Cat / NL / Largada		TURISMO LIGHT / 72 / 09:32:00						
		Parnamirim-rn			PAJERO DAKAR 3.2L D A/T MID					
PC	Tp	Trc	DistPC	Ideal	Passagem	Pen	Erro	Pontos	NoPC	AtePC
1	Tmp	3	0.320	10:02:57.7	10:06:58.0	0	4m00s	[+240]	40°	29°
2	Tmp	5	0.839	10:04:30.6	10:08:29.6	0	3m59s	[+239]	42°	41°
3	Tmp	8	1.442	10:05:50.2	10:09:54.0	0	4m04s	[+244]	36°	39°
4	Tmp	10	2.002	10:07:11.4	10:11:06.2	0	3m55s	[+235]	38°	41°
5	Tmp	16	2.663	10:08:44.8	10:12:20.3	0	3m36s	[+216]	38°	40°
6	Tmp	17	3.239	10:09:44.8	10:13:21.4	0	3m37s	[+217]	38°	40°
7	Tmp	18	3.471	10:10:12.0	10:13:50.5	0	3m39s	[+219]	38°	37°
8	Tmp	24	4.324	10:12:08.9	10:15:29.7	0	3m21s	+201	39°	38°
9	Tmp	25	4.805	10:13:06.4	10:16:21.1	0	3m15s	+195	38°	38°
10	Tmp	26	5.065	10:13:29.3	10:16:41.3	0	3m12s	+192	38°	38°
11	Tmp	27	5.301	10:13:55.9	10:17:04.1	0	3m08s	+188	38°	38°
12	Tmp	31	0.449	10:16:16.6	10:18:24.3	0	2m08s	+128	37°	38°
13	Tmp	35	1.451	10:18:17.1	10:20:09.0	0	1m52s	+112	36°	38°
14	Tmp	36	2.052	10:19:37.7	10:21:20.5	0	1m43s	+103	35°	37°
15	Tmp	39	2.697	10:21:17.9	10:22:49.1	0	1m31s	+91	36°	38°
16	Tmp	40	3.462	10:23:05.9	10:24:17.1	0	1m11s	+71	35°	38°
17	Tmp	44	4.025	10:24:15.9	10:25:34.4	0	1m19s	+79	35°	38°
18	Tmp	45	4.262	10:24:41.1	10:25:58.9	0	1m18s	+78	35°	38°
19	Tmp	47	4.989	10:26:01.7	10:27:34.5	0	1m33s	+93	36°	38°
20	Tmp	51	5.513	10:27:28.8	10:28:57.0	0	1m28s	+88	36°	38°
21	Tmp	59	0.991	10:34:20.5	10:34:20.6	0	0s	0	4°	38°
22	Tmp	61	1.375	10:35:01.1	10:35:00.7	0	0s	0	3°	38°
23	Tmp	63	2.031	10:36:16.6	10:36:17.3	0	1s	+1	13°	38°
24	Tmp	65	2.882	10:37:59.1	10:37:58.5	0	1s	-1	6°	38°
25	Tmp	66	3.409	10:39:06.1	10:39:05.9	0	0s	0	4°	38°
26	Tmp	70	4.061	10:40:18.6	10:40:17.8	0	1s	-1	16°	36°
27	Tmp	71	4.685	10:41:25.1	10:41:27.1	0	2s	+2	17°	36°
28	Tmp	72	5.333	10:42:35.5	10:42:34.0	0	2s	-2	20°	36°
29	Tmp	73	6.323	10:44:11.3	10:44:09.8	0	2s	-2	14°	36°
30	Tmp	74	6.800	10:45:00.2	10:44:58.7	0	2s	-2	14°	36°
31	Tmp	80	0.295	10:48:22.7	10:48:18.6	0	4s	-4	26°	35°
32	Tmp	81	0.691	10:49:12.7	10:49:11.5	0	1s	-1	12°	35°
33	Tmp	85	1.915	10:51:33.9	10:51:37.2	0	3s	+3	20°	34°
34	Tmp	88	2.600	10:53:04.1	10:53:04.4	0	0s	0	2°	34°
35	Tmp	90	2.902	10:53:47.6	10:53:46.7	0	1s	-1	8°	33°
36	Tmp	93	3.312	10:54:55.5	10:54:55.7	0	0s	0	1°	33°
37	Tmp	94	3.619	10:55:32.9	10:55:35.0	0	2s	+2	15°	33°
38	Tmp	96	4.157	10:56:30.5	10:56:30.2	0	0s	0	3°	33°
39	Tmp	103	4.967	10:59:01.1	10:58:56.5	0	5s	-5	25°	33°
40	Tmp	106	5.681	11:00:12.8	11:00:15.2	0	2s	+2	21°	32°
41	Tmp	109	6.250	11:01:17.2	11:01:19.4	0	2s	+2	15°	32°
42	Tmp	110	6.805	11:02:17.5	11:02:17.7	0	0s	0	1°	32°
43	Tmp	112	7.529	11:03:36.1	11:03:38.7	0	3s	+3	23°	31°
44	Tmp	123	1.962	11:10:04.9	11:10:06.1	0	1s	+1	11°	31°
45	Tmp	126	3.445	11:13:26.9	11:13:28.4	0	2s	+2	28°	31°
46	Tmp	133	0.504	11:42:17.3	11:42:18.7	0	1s	+1	19°	31°
47	Tmp	133	1.539	11:44:00.8	11:44:01.2	0	0s	0	7°	31°
48	Tmp	140	2.931	11:47:26.9	11:47:27.6	0	1s	+1	17°	31°
49	Tmp	140	3.060	11:47:46.2	11:47:46.6	0	0s	0	4°	31°
50	Tmp	142	4.023	11:51:30.5	11:51:34.7	0	4s	+4	29°	31°
51	Tmp	147	0.287	12:02:54.2	12:02:55.3	0	1s	+1	8°	31°
52	Tmp	150	1.489	12:05:07.8	12:05:05.0	0	3s	-3	25°	31°

PC	Tp	Trc	DistPC	Ideal	Passagem	Pen	Erro	Pontos	NoPC	AtePC
53	Tmp	152	3.379	12:09:14.2	12:09:13.8	0	0s	0	7°	31°
54	Tmp	153	4.272	12:10:42.4	12:10:39.4	0	3s	-3	31°	31°
55	Tmp	153	4.791	12:11:39.0	12:11:36.5	0	3s	-3	34°	31°
56	Tmp	155	5.181	12:12:27.6	12:12:20.9	0	7s	-7	40°	31°
57	Tmp	157	5.752	12:13:32.2	12:13:29.2	0	3s	-3	33°	31°
58	Tmp	161	0.239	12:15:57.8	12:15:59.2	0	1s	+1	22°	31°
59	Tmp	164	1.209	12:17:52.4	12:17:54.7	0	2s	+2	32°	31°
60	Tmp	167	2.044	12:19:56.6	12:19:56.4	0	0s	0	3°	31°
61	Tmp	168	2.754	12:22:02.9	12:22:02.1	0	1s	-1	11°	31°
62	Tmp	170	3.305	12:23:57.4	12:23:57.5	0	0s	0	4°	31°
63	Tmp	171	4.553	12:26:42.3	12:26:39.7	0	3s	-3	30°	31°
64	Tmp	175	6.392	12:30:04.5	12:30:02.7	0	2s	-2	26°	31°
65	Tmp	177	6.741	12:30:56.4	12:30:54.2	0	2s	-2	21°	31°
66	Tmp	181	7.675	12:33:13.2	12:33:13.3	0	0s	0	3°	31°

Num	72	Pen	0	PCZ	13	Total PP	1693	Col. Final	31°
-----	----	-----	---	-----	----	----------	------	------------	-----





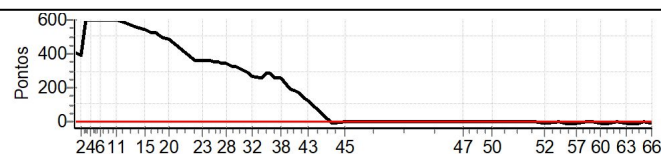
NATAL - RN - Mitsubishi MotorSports 2021

Performance Individual

PC	Tp	Trc	DistPC	Ideal	Passagem	Pen	Erro	Pontos	NoPC	AtePC
N u m	73	73 / Caio Castro Bezerra de Melo / Talita Soares da Costa								
		Cat / NL / Largada TURISMO LIGHT / 73 / 09:33:00								
		Campina Grande-pb PAJERO DAKAR 3.2L D A/T								
PC	Tp	Trc	DistPC	Ideal	Passagem	Pen	Erro	Pontos	NoPC	AtePC
1	Tmp	3	0.320	10:03:57.7	10:10:50.6	0	6m53s	+413	54°	43°
2	Tmp	5	0.839	10:05:30.6	10:12:00.6	0	6m30s	+390	54°	54°
3	Tmp	8	1.442	10:06:50.2	10:18:53.9	0	12m04s	[+600]	62°	55°
4	Tmp	10	2.002	10:08:11.4	10:20:18.1	0	12m07s	[+600]	64°	56°
5	Tmp	16	2.663	10:09:44.8	10:21:18.1	0	11m33s	[+600]	64°	56°
6	Tmp	17	3.239	10:10:44.8	10:22:03.5	0	11m19s	[+600]	64°	56°
7	Tmp	18	3.471	10:11:12.0	10:22:32.8	0	11m21s	[+600]	64°	57°
8	Tmp	24	4.324	10:13:08.9	10:24:18.4	0	11m10s	[+600]	64°	57°
9	Tmp	25	4.805	10:14:06.4	10:25:08.0	0	11m02s	[+600]	64°	57°
10	Tmp	26	5.065	10:14:29.3	10:25:26.0	0	10m57s	+600	64°	57°
11	Tmp	27	5.301	10:14:55.9	10:25:45.9	0	10m50s	+600	64°	57°
12	Tmp	31	0.449	10:17:16.6	10:27:00.5	0	9m44s	+584	58°	57°
13	Tmp	35	1.451	10:19:17.1	10:28:37.5	0	9m20s	+560	57°	57°
14	Tmp	36	2.052	10:20:37.7	10:29:49.4	0	9m12s	+552	57°	57°
15	Tmp	39	2.697	10:22:17.9	10:31:21.3	0	9m03s	+543	56°	56°
16	Tmp	40	3.462	10:24:05.9	10:32:48.9	0	8m43s	+523	56°	56°
17	Tmp	44	4.025	10:25:15.9	10:33:58.7	0	8m43s	+523	55°	56°
18	Tmp	45	4.262	10:25:41.1	10:34:19.1	0	8m38s	+518	55°	56°
19	Tmp	47	4.989	10:27:01.7	10:35:17.6	0	8m16s	+496	54°	57°
20	Tmp	51	5.513	10:28:28.8	10:36:35.8	0	8m07s	+487	54°	57°
21	Tmp	59	0.991	10:35:20.5	10:41:19.4	0	5m59s	+359	53°	56°
22	Tmp	61	1.375	10:36:01.1	10:42:04.4	0	6m03s	+363	53°	55°
23	Tmp	63	2.031	10:37:16.6	10:43:15.4	0	5m59s	+359	51°	55°
24	Tmp	65	2.882	10:38:59.1	10:45:04.5	0	6m05s	+365	52°	55°
25	Tmp	66	3.409	10:40:06.1	10:45:55.7	0	5m50s	+350	52°	55°
26	Tmp	70	4.061	10:41:18.6	10:47:11.4	0	5m53s	+353	52°	55°
27	Tmp	71	4.685	10:42:25.1	10:48:07.7	0	5m43s	+343	52°	55°
28	Tmp	72	5.333	10:43:35.5	10:49:16.4	0	5m41s	+341	52°	55°
29	Tmp	73	6.323	10:45:11.3	10:50:41.3	0	5m30s	+330	53°	54°
30	Tmp	74	6.800	10:46:00.2	10:51:22.4	0	5m22s	+322	54°	55°
31	Tmp	80	0.295	10:49:22.7	10:54:06.6	0	4m44s	+284	53°	55°
32	Tmp	81	0.691	10:50:12.7	10:54:45.8	0	4m33s	+273	54°	55°
33	Tmp	85	1.915	10:52:33.9	10:56:55.9	0	4m22s	+262	53°	55°
34	Tmp	88	2.600	10:54:04.1	10:58:55.3	0	4m51s	+291	54°	55°
35	Tmp	90	2.902	10:54:47.6	10:59:34.9	0	4m47s	+287	50°	54°
36	Tmp	93	3.312	10:55:55.5	11:00:18.4	0	4m23s	+263	50°	54°
37	Tmp	94	3.619	10:56:32.9	11:00:53.5	0	4m21s	+261	54°	54°
38	Tmp	96	4.157	10:57:30.5	11:01:46.5	0	4m16s	+256	54°	54°
39	Tmp	103	4.967	11:00:01.1	11:03:19.3	0	3m18s	+198	54°	54°
40	Tmp	106	5.681	11:01:12.8	11:04:20.6	0	3m08s	+188	54°	55°
41	Tmp	109	6.250	11:02:17.2	11:05:09.6	0	2m52s	+172	53°	55°
42	Tmp	110	6.805	11:03:17.5	11:05:46.7	0	2m29s	+149	50°	55°
43	Tmp	112	7.529	11:04:36.1	11:06:44.0	0	2m08s	+128	49°	55°
44	Tmp	123	1.962	11:11:04.9	11:11:03.5	0	1s	-1	10°	55°
45	Tmp	126	3.445	11:14:26.9	11:14:29.0	0	2s	+2	27°	54°
46	Tmp	133	0.504	11:43:17.3	11:43:17.7	0	0s	0	3°	54°
47	Tmp	133	1.539	11:45:00.8	11:45:01.2	0	0s	0	6°	54°
48	Tmp	140	2.931	11:48:26.9	11:48:27.3	0	0s	0	2°	54°
49	Tmp	140	3.060	11:48:46.2	11:48:47.6	0	1s	+1	10°	54°
50	Tmp	142	4.023	11:52:30.5	11:52:33.9	0	3s	+3	26°	53°
51	Tmp	147	0.287	12:03:54.2	12:03:54.1	0	0s	0	1°	53°
52	Tmp	150	1.489	12:06:07.8	12:06:07.2	0	1s	-1	8°	53°

PC	Tp	Trc	DistPC	Ideal	Passagem	Pen	Erro	Pontos	NoPC	AtePC
53	Tmp	152	3.379	12:10:14.2	12:10:14.2	0	0s	0	6°	53°
54	Tmp	153	4.272	12:11:42.4	12:11:38.2	0	4s	-4	38°	53°
55	Tmp	153	4.791	12:12:39.0	12:12:36.8	0	2s	-2	23°	53°
56	Tmp	155	5.181	12:13:27.6	12:13:22.9	0	5s	-5	31°	53°
57	Tmp	157	5.752	12:14:32.2	12:14:30.0	0	2s	-2	20°	53°
58	Tmp	161	0.239	12:16:57.8	12:16:59.6	0	2s	+2	37°	53°
59	Tmp	164	1.209	12:18:52.4	12:18:54.3	0	2s	+2	31°	53°
60	Tmp	167	2.044	12:20:56.6	12:20:55.8	0	1s	-1	18°	52°
61	Tmp	168	2.754	12:23:02.9	12:23:01.4	0	2s	-2	18°	51°
62	Tmp	170	3.305	12:24:57.4	12:24:57.8	0	0s	0	3°	51°
63	Tmp	171	4.553	12:27:42.3	12:27:40.0	0	2s	-2	17°	51°
64	Tmp	175	6.392	12:31:04.5	12:31:00.9	0	4s	-4	36°	51°
65	Tmp	177	6.741	12:31:56.4	12:31:56.1	0	0s	0	4°	51°
66	Tmp	181	7.675	12:34:13.2	12:34:12.7	0	1s	-1	12°	51°

Num	73	Pen	0	PCZ	7	Total PP	13321	Col. Final	51°
-----	----	-----	---	-----	---	----------	-------	------------	-----





NATAL - RN - Mitsubishi MotorSports 2021

Performance Individual

PC	Tp	Trc	DistPC	Ideal	Passagem	Pen	Erro	Pontos	NoPC	AtePC	PC	Tp	Trc	DistPC	Ideal	Passagem	Pen	Erro	Pontos	NoPC	AtePC										
N u m	74	74 / Eures Tomaz Calixto / Kalliani da Silva										53	Tmp	152	3.379	12:11:14.2	12:10:15.9	0	58s	-58	53°	44°									
	43°	Cat / NL / Largada		TURISMO LIGHT / 74 / 09:34:00								54	Tmp	153	4.272	12:12:42.4	12:11:39.8	0	1m03s	-63	55°	44°									
	Natal - Rn				L200 TRITON HPE							55	Tmp	153	4.791	12:13:39.0	12:12:38.5	0	1m01s	-61	55°	44°									
1	Tmp	3	0.320	10:04:57.7	10:08:05.1	0	3m07s	+187	34°	23°	56	Tmp	155	5.181	12:14:27.6	12:13:25.0	0	1m03s	-63	55°	44°										
2	Tmp	5	0.839	10:06:30.6	10:09:18.9	0	2m48s	+168	33°	33°	57	Tmp	157	5.752	12:15:32.2	12:14:31.7	0	1m01s	-61	55°	44°										
3	Tmp	8	1.442	10:07:50.2	10:10:12.4	0	2m22s	+142	27°	30°	58	Tmp	161	0.239	12:17:57.8	12:17:37.0	0	21s	-21	49°	44°										
4	Tmp	10	2.002	10:09:11.4	10:11:30.2	0	2m19s	+139	29°	27°	59	Tmp	164	1.209	12:19:52.4	12:19:01.6	0	51s	-51	56°	44°										
5	Tmp	16	2.663	10:10:44.8	10:12:45.5	0	2m01s	+121	30°	27°	60	Tmp	167	2.044	12:21:56.6	12:20:58.9	0	58s	-58	56°	44°										
6	Tmp	17	3.239	10:11:44.8	10:13:24.9	0	1m40s	+100	28°	29°	61	Tmp	168	2.754	12:24:02.9	12:23:04.6	0	58s	-58	55°	43°										
7	Tmp	18	3.471	10:12:12.0	10:13:52.7	0	1m41s	+101	28°	28°	62	Tmp	170	3.305	12:25:57.4	12:25:01.9	0	56s	-56	53°	43°										
8	Tmp	24	4.324	10:14:08.9	10:15:32.8	0	1m24s	+84	28°	29°	63	Tmp	171	4.553	12:28:42.3	12:27:44.0	0	58s	-58	53°	43°										
9	Tmp	25	4.805	10:15:06.4	10:16:23.1	0	1m17s	+77	28°	29°	64	Tmp	175	6.392	12:32:04.5	12:31:07.1	0	57s	-57	53°	43°										
10	Tmp	26	5.065	10:15:29.3	10:16:43.3	0	1m14s	+74	28°	29°	65	Tmp	177	6.741	12:32:56.4	12:31:58.3	0	58s	-58	54°	43°										
11	Tmp	27	5.301	10:15:55.9	10:17:08.5	0	1m13s	+73	28°	29°	66	Tmp	181	7.675	12:35:13.2	12:34:15.8	0	57s	-57	54°	43°										
12	Tmp	31	0.449	10:18:16.6	10:20:00.6	0	1m44s	+104	34°	29°	<table border="1" style="width: 100%; border-collapse: collapse;"> <tr> <td>Num</td><td>74</td><td>Pen</td><td>0</td><td>PCZ</td><td>0</td><td>Total PP</td><td>7059</td><td>Col. Final</td><td>43°</td> </tr> </table>											Num	74	Pen	0	PCZ	0	Total PP	7059	Col. Final	43°
Num	74	Pen	0	PCZ	0	Total PP	7059	Col. Final	43°																						
13	Tmp	35	1.451	10:20:17.1	10:22:04.0	0	1m47s	+107	35°	29°																					
14	Tmp	36	2.052	10:21:37.7	10:23:32.4	0	1m55s	+115	37°	29°																					
15	Tmp	39	2.697	10:23:17.9	10:25:21.8	0	2m04s	+124	38°	30°																					
16	Tmp	40	3.462	10:25:05.9	10:27:07.1	0	2m01s	+121	38°	32°																					
17	Tmp	44	4.025	10:26:15.9	10:28:24.3	0	2m08s	+128	40°	33°																					
18	Tmp	45	4.262	10:26:41.1	10:28:48.5	0	2m07s	+127	40°	33°																					
19	Tmp	47	4.989	10:28:01.7	10:30:29.8	0	2m28s	+148	43°	33°																					
20	Tmp	51	5.513	10:29:28.8	10:31:54.2	0	2m25s	+145	43°	33°																					
21	Tmp	59	0.991	10:36:20.5	10:37:07.5	0	47s	+47	36°	33°																					
22	Tmp	61	1.375	10:37:01.1	10:37:57.7	0	57s	+57	40°	34°																					
23	Tmp	63	2.031	10:38:16.6	10:44:56.5	0	6m40s	[+400]	53°	35°																					
24	Tmp	65	2.882	10:39:59.1	10:46:54.4	0	6m55s	[+415]	54°	35°																					
25	Tmp	66	3.409	10:41:06.1	10:47:49.5	0	6m43s	[+403]	54°	37°																					
26	Tmp	70	4.061	10:42:18.6	10:49:06.1	0	6m48s	[+408]	54°	39°																					
27	Tmp	71	4.685	10:43:25.1	10:50:06.0	0	6m41s	[+401]	55°	39°																					
28	Tmp	72	5.333	10:44:35.5	10:51:12.5	0	6m37s	[+397]	55°	40°																					
29	Tmp	73	6.323	10:46:11.3	10:52:07.2	0	5m56s	[+356]	55°	41°																					
30	Tmp	74	6.800	10:47:00.2	10:52:49.2	0	5m49s	+349	55°	42°																					
31	Tmp	80	0.295	10:50:22.7	10:55:07.7	0	4m45s	+285	54°	42°																					
32	Tmp	81	0.691	10:51:12.7	10:56:20.7	0	5m08s	+308	55°	42°																					
33	Tmp	85	1.915	10:53:33.9	10:58:33.3	0	4m59s	+299	54°	42°																					
34	Tmp	88	2.600	10:55:04.1	10:59:51.9	0	4m48s	+288	53°	42°																					
35	Tmp	90	2.902	10:55:47.6	11:00:33.4	0	4m46s	+286	49°	44°																					
36	Tmp	93	3.312	10:56:55.5	11:01:15.4	0	4m20s	+260	49°	44°																					
37	Tmp	94	3.619	10:57:32.9	11:01:50.3	0	4m17s	+257	53°	45°																					
38	Tmp	96	4.157	10:58:30.5	11:02:26.9	0	3m56s	+236	52°	46°																					
39	Tmp	103	4.967	11:01:01.1	11:03:22.7	0	2m22s	+142	49°	46°																					
40	Tmp	106	5.681	11:02:12.8	11:04:21.9	0	2m09s	+129	49°	46°																					
41	Tmp	109	6.250	11:03:17.2	11:05:11.3	0	1m54s	+114	46°	46°																					
42	Tmp	110	6.805	11:04:17.5	11:05:48.3	0	1m31s	+91	45°	46°																					
43	Tmp	112	7.529	11:05:36.1	11:06:45.7	0	1m10s	+70	45°	46°																					
44	Tmp	123	1.962	11:12:04.9	11:11:05.8	0	59s	-59	44°	46°																					
45	Tmp	126	3.445	11:15:26.9	11:14:30.2	0	57s	-57	45°	46°																					
46	Tmp	133	0.504	11:44:17.3	11:42:55.2	0	1m22s	-82	52°	45°																					
47	Tmp	133	1.539	11:46:00.8	11:44:22.8	0	1m38s	-98	53°	45°																					
48	Tmp	140	2.931	11:49:26.9	11:47:44.2	0	1m43s	-103	53°	44°																					
49	Tmp	140	3.060	11:49:46.2	11:47:57.8	0	1m48s	-108	53°	44°																					
50	Tmp	142	4.023	11:53:30.5	11:55:00.6	0	1m30s	+90	53°	44°																					
51	Tmp	147	0.287	12:04:54.2	12:04:33.6	0	21s	-21	49°	44°																					
52	Tmp	150	1.489	12:07:07.8	12:06:09.5	0	58s	-58	54°	44°																					





NATAL - RN - Mitsubishi MotorSports 2021

Performance Individual

PC	Tp	Trc	DistPC	Ideal	Passagem	Pen	Erro	Pontos	NoPC	AtePC	PC	Tp	Trc	DistPC	Ideal	Passagem	Pen	Erro	Pontos	NoPC	AtePC										
N u m	75	75 / Marcos Vinicius / Débora Marina										53	Tmp	152	3.379	12:12:14.2	12:10:23.5	0	1m51s	-111	57°	55°									
	53°	Cat / NL / Largada		TURISMO LIGHT / 75 / 09:35:00										54	Tmp	153	4.272	12:13:42.4	12:11:51.7	0	1m51s	-111	57°	55°							
	Parnamirim-rn					L200 TRITON SPORT HPE 2.4 D AT					55	Tmp	153	4.791	12:14:39.0	12:12:54.2	0	1m45s	-105	57°	55°										
1	Tmp	3	0.320	10:05:57.7	10:10:58.5	0	5m01s	+301	43°	32°	56	Tmp	155	5.181	12:15:27.6	12:13:38.1	0	1m50s	-110	58°	55°										
2	Tmp	5	0.839	10:07:30.6	10:12:22.8	0	4m52s	+292	45°	44°	57	Tmp	157	5.752	12:16:32.2	12:14:40.2	0	1m52s	-112	58°	55°										
3	Tmp	8	1.442	10:08:50.2	10:16:03.4	0	7m13s	+433	50°	42°	58	Tmp	161	0.239	12:18:57.8	12:18:10.4	0	47s	-47	54°	55°										
4	Tmp	10	2.002	10:10:11.4	10:17:21.0	0	7m10s	+430	49°	50°	59	Tmp	164	1.209	12:20:52.4	12:20:09.0	0	43s	-43	55°	55°										
5	Tmp	16	2.663	10:11:44.8	10:18:52.7	0	7m08s	+428	49°	52°	60	Tmp	167	2.044	12:22:56.6	12:22:13.8	0	43s	-43	55°	55°										
6	Tmp	17	3.239	10:12:44.8	10:19:58.1	0	7m13s	+433	50°	52°	61	Tmp	168	2.754	12:25:02.9	12:23:59.7	0	1m03s	-63	56°	54°										
7	Tmp	18	3.471	10:13:12.0	10:20:46.3	0	7m34s	+454	53°	51°	62	Tmp	170	3.305	12:26:57.4	12:25:28.0	0	1m29s	-89	57°	54°										
8	Tmp	24	4.324	10:15:08.9	10:23:02.8	0	7m54s	+474	53°	51°	63	Tmp	171	4.553	12:29:42.3	12:28:21.5	0	1m21s	-81	57°	53°										
9	Tmp	25	4.805	10:16:06.4	10:24:15.6	0	8m09s	[+489]	53°	51°	64	Tmp	175	6.392	12:33:04.5	12:32:02.6	0	1m02s	-62	55°	53°										
10	Tmp	26	5.065	10:16:29.3	10:24:41.5	0	8m12s	[+492]	53°	51°	65	Tmp	177	6.741	12:33:56.4	12:32:43.1	0	1m13s	-73	57°	53°										
11	Tmp	27	5.301	10:16:55.9	10:25:18.2	0	8m22s	[+502]	53°	51°	66	Tmp	181	7.675	12:36:13.2	12:35:04.1	0	1m09s	-69	57°	53°										
12	Tmp	31	0.449	10:19:16.6	10:27:21.6	0	8m05s	[+485]	53°	52°	<table border="1" style="margin: auto;"> <tr> <td>Num</td><td>75</td><td>Pen</td><td>0</td><td>PCZ</td><td>0</td><td>Total PP</td><td>14932</td><td>Col. Final</td><td>53°</td> </tr> </table>											Num	75	Pen	0	PCZ	0	Total PP	14932	Col. Final	53°
Num	75	Pen	0	PCZ	0	Total PP	14932	Col. Final	53°																						
13	Tmp	35	1.451	10:21:17.1	10:29:15.0	0	7m58s	+478	53°	52°																					
14	Tmp	36	2.052	10:22:37.7	10:30:27.0	0	7m49s	+469	52°	53°																					
15	Tmp	39	2.697	10:24:17.9	10:32:05.1	0	7m47s	+467	52°	53°																					
16	Tmp	40	3.462	10:26:05.9	10:33:50.2	0	7m44s	+464	53°	53°																					
17	Tmp	44	4.025	10:27:15.9	10:35:15.8	0	8m00s	+480	53°	53°																					
18	Tmp	45	4.262	10:27:41.1	10:35:42.2	0	8m01s	[+481]	53°	53°																					
19	Tmp	47	4.989	10:29:01.7	10:37:06.7	0	8m05s	[+485]	53°	53°																					
20	Tmp	51	5.513	10:30:28.8	10:38:33.2	0	8m04s	[+484]	53°	53°																					
21	Tmp	59	0.991	10:37:20.5	10:42:55.4	0	5m35s	+335	52°	53°																					
22	Tmp	61	1.375	10:38:01.1	10:43:36.5	0	5m35s	+335	52°	52°																					
23	Tmp	63	2.031	10:39:16.6	10:44:48.8	0	5m32s	+332	50°	52°																					
24	Tmp	65	2.882	10:40:59.1	10:46:42.3	0	5m43s	+343	50°	51°																					
25	Tmp	66	3.409	10:42:06.1	10:47:45.4	0	5m39s	+339	51°	51°																					
26	Tmp	70	4.061	10:43:18.6	10:49:01.3	0	5m43s	+343	51°	51°																					
27	Tmp	71	4.685	10:44:25.1	10:50:07.2	0	5m42s	+342	51°	51°																					
28	Tmp	72	5.333	10:45:35.5	10:51:16.6	0	5m41s	+341	51°	51°																					
29	Tmp	73	6.323	10:47:11.3	10:52:26.2	0	5m15s	+315	51°	52°																					
30	Tmp	74	6.800	10:48:00.2	10:53:04.0	0	5m04s	+304	51°	52°																					
31	Tmp	80	0.295	10:51:22.7	10:55:46.9	0	4m24s	+264	52°	52°																					
32	Tmp	81	0.691	10:52:12.7	10:56:33.7	0	4m21s	+261	53°	52°																					
33	Tmp	85	1.915	10:54:33.9	10:58:49.3	0	4m15s	+255	52°	52°																					
34	Tmp	88	2.600	10:56:04.1	11:00:24.5	0	4m20s	+260	52°	52°																					
35	Tmp	90	2.902	10:56:47.6	11:00:58.8	0	4m11s	+251	48°	52°																					
36	Tmp	93	3.312	10:57:55.5	11:01:46.4	0	3m51s	+231	48°	52°																					
37	Tmp	94	3.619	10:58:32.9	11:02:28.2	0	3m55s	+235	52°	52°																					
38	Tmp	96	4.157	10:59:30.5	11:03:24.7	0	3m54s	+234	51°	52°																					
39	Tmp	103	4.967	11:02:01.1	11:04:55.0	0	2m54s	+174	52°	52°																					
40	Tmp	106	5.681	11:03:12.8	11:06:18.5	0	3m06s	+186	52°	52°																					
41	Tmp	109	6.250	11:04:17.2	11:06:57.5	0	2m40s	+160	49°	53°																					
42	Tmp	110	6.805	11:05:17.5	11:07:29.9	0	2m12s	+132	49°	53°																					
43	Tmp	112	7.529	11:06:36.1	11:08:23.4	0	1m47s	+107	47°	53°																					
44	Tmp	123	1.962	11:13:04.9	11:12:19.4	0	46s	-46	42°	53°																					
45	Tmp	126	3.445	11:16:26.9	11:14:36.1	0	1m51s	-111	50°	53°																					
46	Tmp	133	0.504	11:45:17.3	11:39:46.9	0	5m30s	-330	58°	53°																					
47	Tmp	133	1.539	11:47:00.8	11:41:29.9	0	5m31s	-331	58°	53°																					
48	Tmp	140	2.931	11:50:26.9	11:44:42.1	0	5m45s	-345	57°	53°																					
49	Tmp	140	3.060	11:50:46.2	11:44:58.1	0	5m48s	-348	57°	53°																					
50	Tmp	142	4.023	11:54:30.5	11:47:21.7	0	7m09s	-429	59°	54°																					
51	Tmp	147	0.287	12:05:54.2	12:04:31.5	0	1m23s	-83	57°	55°																					
52	Tmp	150	1.489	12:08:07.8	12:06:20.3	0	1m48s	-108	57°	55°																					





NATAL - RN - Mitsubishi MotorSports 2021

Performance Individual

PC	Tp	Trc	DistPC	Ideal	Passagem	Pen	Erro	Pontos	NoPC	AtePC	PC	Tp	Trc	DistPC	Ideal	Passagem	Pen	Erro	Pontos	NoPC	AtePC
N u m	76	76 / Edna Patricia Gomes Cavalcanti / Charles Henriques E Cavalcanti																			
		Cat / NL / Largada TURISMO LIGHT / 76 / 09:36:00																			
		Parnamirim-rn L200 TRITON OUTDOOR HPE 2.4 D 4																			
1	Tmp	3	0.320	10:06:57.7	10:16:52.5	0	9m55s	+595	57 °	46 °	53	Tmp	152	3.379	12:13:14.2	12:05:09.8	0	8m04s	-484	62 °	58 °
2	Tmp	5	0.839	10:08:30.6	10:17:55.8	0	9m25s	+565	58 °	57 °	54	Tmp	153	4.272	12:14:42.4	12:06:52.5	0	7m50s	-470	62 °	58 °
3	Tmp	8	1.442	10:09:50.2	10:19:02.3	0	9m12s	+552	53 °	58 °	55	Tmp	153	4.791	12:15:39.0	12:07:49.6	0	7m49s	-469	62 °	58 °
4	Tmp	10	2.002	10:11:11.4	10:21:22.6	0	10m11s	[+600]	63 °	58 °	56	Tmp	155	5.181	12:16:27.6	12:08:30.9	0	7m57s	-477	62 °	58 °
5	Tmp	16	2.663	10:12:44.8	10:22:39.2	0	9m54s	+594	57 °	58 °	57	Tmp	157	5.752	12:17:32.2	12:09:38.3	0	7m54s	-474	62 °	58 °
6	Tmp	17	3.239	10:13:44.8	10:23:20.2	0	9m35s	+575	57 °	58 °	58	Tmp	161	0.239	12:19:57.8	12:12:30.4	0	7m27s	-447	62 °	58 °
7	Tmp	18	3.471	10:14:12.0	10:23:46.3	0	9m34s	+574	57 °	58 °	59	Tmp	164	1.209	12:21:52.4	12:14:28.8	0	7m24s	-444	62 °	59 °
8	Tmp	24	4.324	10:16:08.9	10:27:22.0	0	11m13s	[+600]	63 °	59 °	60	Tmp	167	2.044	12:23:56.6	12:15:52.3	0	8m04s	-484	62 °	59 °
9	Tmp	25	4.805	10:17:06.4	10:28:07.5	0	11m01s	[+600]	63 °	59 °	61	Tmp	168	2.754	12:26:02.9	12:17:43.1	0	8m20s	-500	62 °	59 °
10	Tmp	26	5.065	10:17:29.3	10:28:38.4	0	11m09s	[+600]	63 °	59 °	62	Tmp	170	3.305	12:27:57.4	12:19:21.3	0	8m36s	-516	62 °	59 °
11	Tmp	27	5.301	10:17:55.9	10:29:50.8	0	11m55s	[+600]	63 °	59 °	63	Tmp	171	4.553	12:30:42.3	12:22:12.8	0	8m30s	-510	62 °	60 °
12	Tmp	31	0.449	10:20:16.6	10:30:52.3	0	10m36s	[+600]	64 °	59 °	64	Tmp	175	6.392	12:34:04.5	12:25:43.2	0	8m21s	-501	62 °	61 °
13	Tmp	35	1.451	10:22:17.1	10:32:43.0	0	10m26s	[+600]	64 °	59 °	65	Tmp	177	6.741	12:34:56.4	12:26:24.4	0	8m32s	-512	62 °	62 °
14	Tmp	36	2.052	10:23:37.7	10:34:31.2	0	10m54s	+600	64 °	61 °	66	Tmp	181	7.675	12:37:13.2	12:28:40.3	0	8m33s	-513	62 °	62 °
15	Tmp	39	2.697	10:25:17.9	10:36:12.0	0	10m54s	+600	64 °	60 °	Num 76 Pen 0 PCZ 0 Total PP 24477 Col. Final 62°										
16	Tmp	40	3.462	10:27:05.9	10:38:02.7	0	10m57s	+600	64 °	60 °											
17	Tmp	44	4.025	10:28:15.9	10:39:31.6	0	11m16s	+600	64 °	60 °											
18	Tmp	45	4.262	10:28:41.1	10:39:58.4	0	11m17s	+600	64 °	60 °											
19	Tmp	47	4.989	10:30:01.7	10:41:22.3	0	11m21s	+600	64 °	60 °											
20	Tmp	51	5.513	10:31:28.8	10:42:57.1	0	11m28s	+600	64 °	60 °											
21	Tmp	59	0.991	10:38:20.5	10:47:03.9	0	8m43s	+523	58 °	60 °											
22	Tmp	61	1.375	10:39:01.1	10:47:36.1	0	8m35s	+515	58 °	60 °											
23	Tmp	63	2.031	10:40:16.6	10:48:35.5	0	8m19s	+499	58 °	60 °											
24	Tmp	65	2.882	10:41:59.1	10:50:19.0	0	8m20s	+500	58 °	60 °											
25	Tmp	66	3.409	10:43:06.1	10:51:09.1	0	8m03s	+483	56 °	60 °											
26	Tmp	70	4.061	10:44:18.6	10:52:18.6	0	8m00s	+480	56 °	60 °											
27	Tmp	71	4.685	10:45:25.1	10:53:20.0	0	7m55s	+475	57 °	60 °											
28	Tmp	72	5.333	10:46:35.5	10:54:22.4	0	7m47s	+467	57 °	60 °											
29	Tmp	73	6.323	10:48:11.3	10:55:26.1	0	7m15s	+435	56 °	60 °											
30	Tmp	74	6.800	10:49:00.2	10:56:04.2	0	7m04s	+424	56 °	60 °											
31	Tmp	80	0.295	10:52:22.7	10:58:12.3	0	5m50s	+350	55 °	59 °											
32	Tmp	81	0.691	10:53:12.7	10:58:49.9	0	5m37s	+337	56 °	59 °											
33	Tmp	85	1.915	10:55:33.9	11:00:57.6	0	5m24s	+324	55 °	59 °											
34	Tmp	88	2.600	10:57:04.1	11:02:16.4	0	5m12s	+312	55 °	59 °											
35	Tmp	90	2.902	10:57:47.6	11:02:54.6	0	5m07s	+307	51 °	59 °											
36	Tmp	93	3.312	10:58:55.5	11:03:44.6	0	4m49s	+289	51 °	59 °											
37	Tmp	94	3.619	10:59:32.9	11:04:13.8	0	4m41s	+281	55 °	58 °											
38	Tmp	96	4.157	11:00:30.5	11:05:04.8	0	4m34s	+274	55 °	58 °											
39	Tmp	103	4.967	11:03:01.1	11:06:11.1	0	3m10s	+190	53 °	58 °											
40	Tmp	106	5.681	11:04:12.8	11:07:07.4	0	2m55s	+175	51 °	58 °											
41	Tmp	109	6.250	11:05:17.2	11:08:05.5	0	2m48s	+168	52 °	58 °											
42	Tmp	110	6.805	11:06:17.5	11:09:10.1	0	2m53s	+173	52 °	58 °											
43	Tmp	112	7.529	11:07:36.1	11:10:06.3	0	2m30s	+150	52 °	58 °											
44	Tmp	123	1.962	11:14:04.9	11:14:01.9	0	3s	-3	28 °	58 °											
45	Tmp	126	3.445	11:17:26.9	11:16:36.1	0	51s	-51	43 °	57 °											
46	Tmp	133	0.504	11:46:17.3	11:42:44.5	0	3m33s	-213	55 °	58 °											
47	Tmp	133	1.539	11:48:00.8	11:44:16.4	0	3m44s	-224	55 °	58 °											
48	Tmp	140	2.931	11:51:26.9	11:47:40.0	0	3m47s	-227	55 °	58 °											
49	Tmp	140	3.060	11:51:46.2	11:47:53.0	0	3m53s	-233	56 °	58 °											
50	Tmp	142	4.023	11:55:30.5	11:53:08.0	0	2m23s	-143	56 °	58 °											
51	Tmp	147	0.287	12:06:54.2	12:00:31.2	0	6m23s	-383	62 °	58 °											
52	Tmp	150	1.489	12:09:07.8	12:02:15.2	0	6m53s	-413	62 °	58 °											





NATAL - RN - Mitsubishi MotorSports 2021

Performance Individual

PC	Tp	Trc	DistPC	Ideal	Passagem	Pen	Erro	Pontos	NoPC	AtePC	PC	Tp	Trc	DistPC	Ideal	Passagem	Pen	Erro	Pontos	NoPC	AtePC										
N u m	77	77 / Almir Moraes de Lucena Filho / Maria Elia E Alves de Moura										53	Tmp	152	3.379	12:14:14.2	12:14:30.0	0	16s	+16	48°	60°									
	59°	Cat / NL / Largada		TURISMO LIGHT / 77 / 09:37:00								54	Tmp	153	4.272	12:15:42.4	12:16:00.6	0	18s	+18	49°	60°									
	João Pessoa - Pb			PAJERO TR4 FLEX 2.0 4X4 MT 5P								55	Tmp	153	4.791	12:16:39.0	12:17:04.4	0	25s	+25	50°	60°									
1	Tmp	3	0.320	10:07:57.7	10:11:04.1	0	3m06s	+186	33°	22°	56	Tmp	155	5.181	12:17:27.6	12:17:46.9	0	19s	+19	49°	60°										
2	Tmp	5	0.839	10:09:30.6	10:12:27.7	0	2m57s	+177	36°	35°	57	Tmp	157	5.752	12:18:32.2	12:18:48.0	0	16s	+16	48°	60°										
3	Tmp	8	1.442	10:10:50.2	10:20:03.8	0	9m14s	+554	54°	33°	58	Tmp	161	0.239	12:20:57.8	12:20:23.2	0	35s	-35	51°	60°										
4	Tmp	10	2.002	10:12:11.4	10:21:18.8	0	9m07s	+547	55°	47°	59	Tmp	164	1.209	12:22:52.4	12:22:27.0	0	25s	-25	51°	60°										
5	Tmp	16	2.663	10:13:44.8	10:22:37.6	0	8m53s	+533	55°	51°	60	Tmp	167	2.044	12:24:56.6	12:24:34.6	0	22s	-22	49°	60°										
6	Tmp	17	3.239	10:14:44.8	10:23:35.6	0	8m51s	+531	55°	53°	61	Tmp	168	2.754	12:27:02.9	12:26:27.1	0	36s	-36	51°	60°										
7	Tmp	18	3.471	10:15:12.0	10:24:00.0	0	8m48s	+528	54°	54°	62	Tmp	170	3.305	12:28:57.4	12:28:13.1	0	44s	-44	49°	60°										
8	Tmp	24	4.324	10:17:08.9	10:25:44.3	0	8m35s	+515	54°	54°	63	Tmp	171	4.553	12:31:42.3	12:31:00.6	0	42s	-42	48°	59°										
9	Tmp	25	4.805	10:18:06.4	10:26:42.8	0	8m36s	+516	54°	54°	64	Tmp	175	6.392	12:35:04.5	12:34:38.8	0	26s	-26	50°	59°										
10	Tmp	26	5.065	10:18:29.3	10:27:08.2	0	8m39s	+519	54°	54°	65	Tmp	177	6.741	12:35:56.4	12:35:35.3	0	21s	-21	45°	59°										
11	Tmp	27	5.301	10:18:55.9	10:27:34.3	0	8m38s	+518	55°	54°	66	Tmp	181	7.675	12:38:13.2	12:37:51.3	0	22s	-22	46°	59°										
12	Tmp	31	0.449	10:21:16.6	10:35:15.9	0	13m59s	[+600]	63°	54°	<table border="1" style="width: 100%; border-collapse: collapse;"> <tr> <td>Num</td><td>77</td><td>Pen</td><td>0</td><td>PCZ</td><td>0</td><td>Total PP</td><td>22740</td><td>Col. Final</td><td>59°</td> </tr> </table>											Num	77	Pen	0	PCZ	0	Total PP	22740	Col. Final	59°
Num	77	Pen	0	PCZ	0	Total PP	22740	Col. Final	59°																						
13	Tmp	35	1.451	10:23:17.1	10:38:14.4	0	14m57s	[+600]	63°	54°																					
14	Tmp	36	2.052	10:24:37.7	10:39:50.5	0	15m13s	[+600]	63°	54°																					
15	Tmp	39	2.697	10:26:17.9	10:41:31.6	0	15m14s	[+600]	63°	54°																					
16	Tmp	40	3.462	10:28:05.9	10:43:17.3	0	15m11s	[+600]	63°	54°																					
17	Tmp	44	4.025	10:29:15.9	10:44:30.3	0	15m14s	[+600]	63°	54°																					
18	Tmp	45	4.262	10:29:41.1	10:44:57.0	0	15m16s	[+600]	63°	54°																					
19	Tmp	47	4.989	10:31:01.7	10:46:21.7	0	15m20s	+600	63°	54°																					
20	Tmp	51	5.513	10:32:28.8	10:47:47.4	0	15m19s	+600	63°	54°																					
21	Tmp	59	0.991	10:39:20.5	10:51:58.0	0	12m38s	+600	64°	55°																					
22	Tmp	61	1.375	10:40:01.1	10:52:39.6	0	12m39s	+600	64°	56°																					
23	Tmp	63	2.031	10:41:16.6	10:53:52.9	0	12m36s	+600	64°	57°																					
24	Tmp	65	2.882	10:42:59.1	10:55:35.3	0	12m36s	+600	64°	58°																					
25	Tmp	66	3.409	10:44:06.1	10:56:35.0	0	12m29s	+600	64°	58°																					
26	Tmp	70	4.061	10:45:18.6	10:57:50.2	0	12m32s	+600	64°	58°																					
27	Tmp	71	4.685	10:46:25.1	10:58:50.9	0	12m26s	+600	64°	59°																					
28	Tmp	72	5.333	10:47:35.5	10:59:57.0	0	12m22s	+600	64°	59°																					
29	Tmp	73	6.323	10:49:11.3	11:01:26.9	0	12m16s	+600	64°	59°																					
30	Tmp	74	6.800	10:50:00.2	11:02:12.7	0	12m13s	+600	64°	59°																					
31	Tmp	80	0.295	10:53:22.7	11:04:46.7	0	11m24s	+600	64°	60°																					
32	Tmp	81	0.691	10:54:12.7	11:05:28.6	0	11m16s	+600	64°	60°																					
33	Tmp	85	1.915	10:56:33.9	11:07:53.8	0	11m20s	+600	64°	60°																					
34	Tmp	88	2.600	10:58:04.1	11:09:42.4	0	11m38s	+600	64°	60°																					
35	Tmp	90	2.902	10:58:47.6	11:10:24.4	0	11m37s	+600	64°	60°																					
36	Tmp	93	3.312	10:59:55.5	11:11:12.5	0	11m17s	+600	64°	60°																					
37	Tmp	94	3.619	11:00:32.9	11:11:52.9	0	11m20s	+600	64°	60°																					
38	Tmp	96	4.157	11:01:30.5	11:12:51.1	0	11m21s	+600	64°	60°																					
39	Tmp	103	4.967	11:04:01.1	11:14:28.2	0	10m27s	+600	64°	60°																					
40	Tmp	106	5.681	11:05:12.8	11:15:44.5	0	10m32s	+600	64°	60°																					
41	Tmp	109	6.250	11:06:17.2	11:16:43.6	0	10m26s	+600	64°	60°																					
42	Tmp	110	6.805	11:07:17.5	11:17:37.3	0	10m20s	+600	64°	61°																					
43	Tmp	112	7.529	11:08:36.1	11:18:51.6	0	10m16s	+600	64°	61°																					
44	Tmp	123	1.962	11:15:04.9	11:24:06.9	0	9m02s	+542	60°	61°																					
45	Tmp	126	3.445	11:18:26.9	11:27:12.9	0	8m46s	+526	60°	61°																					
46	Tmp	133	0.504	11:47:17.3	11:51:07.7	0	3m50s	+230	57°	61°																					
47	Tmp	133	1.539	11:49:00.8	11:53:11.9	0	4m11s	+251	57°	61°																					
48	Tmp	140	2.931	11:52:26.9	11:56:20.3	0	3m53s	+233	56°	61°																					
49	Tmp	140	3.060	11:52:46.2	11:56:38.6	0	3m52s	+232	55°	61°																					
50	Tmp	142	4.023	11:56:30.5	11:59:22.4	0	2m52s	+172	57°	60°																					
51	Tmp	147	0.287	12:07:54.2	12:08:30.5	0	36s	+36	53°	60°																					
52	Tmp	150	1.489	12:10:07.8	12:10:35.2	0	27s	+27	51°	60°																					





NATAL - RN - Mitsubishi MotorSports 2021

Performance Individual

PC	Tp	Trc	DistPC	Ideal	Passagem	Pen	Erro	Pontos	NoPC	AtePC	PC	Tp	Trc	DistPC	Ideal	Passagem	Pen	Erro	Pontos	NoPC	AtePC										
N u m	78	78 / Leandro David Lima da Silva / Natália Sousa Tavares																													
		Cat / NL / Largada TURISMO LIGHT / 78 / 09:38:00																													
		Natal - Rn PAJERO TR4 FLEX 2.0 4X4 MT 5P																													
1	Tmp	3	0.320	10:08:57.7	10:20:30.3	0	11m33s	[+600]	64 °	51 °	53	Tmp	152	3.379	12:15:14.2	12:15:17.4	0	3s	+3	31 °	54 °										
2	Tmp	5	0.839	10:10:30.6	10:21:46.9	0	11m16s	[+600]	64 °	63 °	54	Tmp	153	4.272	12:16:42.4	12:16:46.1	0	4s	+4	37 °	54 °										
3	Tmp	8	1.442	10:11:50.2	10:22:39.8	0	10m50s	[+600]	61 °	63 °	55	Tmp	153	4.791	12:17:39.0	12:17:44.4	0	5s	+5	44 °	54 °										
4	Tmp	10	2.002	10:13:11.4	10:23:47.8	0	10m36s	[+600]	62 °	63 °	56	Tmp	155	5.181	12:18:27.6	12:18:26.2	0	1s	-1	7 °	54 °										
5	Tmp	16	2.663	10:14:44.8	10:24:30.1	0	9m45s	+585	56 °	59 °	57	Tmp	157	5.752	12:19:32.2	12:19:32.6	0	0s	0	2 °	54 °										
6	Tmp	17	3.239	10:15:44.8	10:25:02.5	0	9m18s	+558	56 °	59 °	58	Tmp	161	0.239	12:21:57.8	12:22:04.9	0	7s	+7	46 °	54 °										
7	Tmp	18	3.471	10:16:12.0	10:25:31.0	0	9m19s	+559	56 °	59 °	59	Tmp	164	1.209	12:23:52.4	12:23:52.7	0	0s	0	5 °	54 °										
8	Tmp	24	4.324	10:18:08.9	10:27:01.3	0	8m52s	+532	56 °	58 °	60	Tmp	167	2.044	12:25:56.6	12:25:54.0	0	3s	-3	32 °	53 °										
9	Tmp	25	4.805	10:19:06.4	10:28:46.2	0	9m40s	+580	56 °	58 °	61	Tmp	168	2.754	12:28:02.9	12:27:44.3	0	19s	-19	46 °	52 °										
10	Tmp	26	5.065	10:19:29.3	10:29:05.1	0	9m36s	+576	56 °	58 °	62	Tmp	170	3.305	12:29:57.4	12:29:33.1	0	24s	-24	45 °	52 °										
11	Tmp	27	5.301	10:19:55.9	10:29:33.9	0	9m38s	+578	56 °	58 °	63	Tmp	171	4.553	12:32:42.3	12:32:50.5	0	8s	+8	39 °	52 °										
12	Tmp	31	0.449	10:22:16.6	10:30:37.8	0	8m21s	+501	54 °	58 °	64	Tmp	175	6.392	12:36:04.5	12:36:03.9	0	1s	-1	8 °	52 °										
13	Tmp	35	1.451	10:24:17.1	10:34:31.5	0	10m14s	[+600]	62 °	58 °	65	Tmp	177	6.741	12:36:56.4	12:36:49.1	0	7s	-7	39 °	52 °										
14	Tmp	36	2.052	10:25:37.7	10:35:41.6	0	10m04s	[+600]	62 °	58 °	66	Tmp	181	7.675	12:39:13.2	12:39:13.5	0	0s	0	2 °	52 °										
15	Tmp	39	2.697	10:27:17.9	10:37:23.7	0	10m06s	[+600]	62 °	58 °	<table border="1" style="width: 100%; border-collapse: collapse;"> <tr> <td>Num</td><td>78</td><td>Pen</td><td>0</td><td>PCZ</td><td>3</td><td>Total PP</td><td>13482</td><td>Col. Final</td><td>52°</td> </tr> </table>											Num	78	Pen	0	PCZ	3	Total PP	13482	Col. Final	52°
Num	78	Pen	0	PCZ	3	Total PP	13482	Col. Final	52°																						
16	Tmp	40	3.462	10:29:05.9	10:39:15.9	0	10m10s	+600	62 °	59 °																					
17	Tmp	44	4.025	10:30:15.9	10:40:29.7	0	10m14s	+600	62 °	59 °																					
18	Tmp	45	4.262	10:30:41.1	10:40:52.3	0	10m11s	+600	62 °	59 °																					
19	Tmp	47	4.989	10:32:01.7	10:42:06.8	0	10m05s	+600	62 °	59 °																					
20	Tmp	51	5.513	10:33:28.8	10:43:36.0	0	10m07s	+600	62 °	59 °																					
21	Tmp	59	0.991	10:40:20.5	10:47:57.7	0	7m37s	+457	55 °	59 °																					
22	Tmp	61	1.375	10:41:01.1	10:48:34.0	0	7m33s	+453	55 °	59 °																					
23	Tmp	63	2.031	10:42:16.6	10:49:24.5	0	7m08s	+428	54 °	59 °																					
24	Tmp	65	2.882	10:43:59.1	10:50:43.5	0	6m44s	+404	53 °	59 °																					
25	Tmp	66	3.409	10:45:06.1	10:51:22.7	0	6m17s	+377	53 °	59 °																					
26	Tmp	70	4.061	10:46:18.6	10:52:27.3	0	6m09s	+369	53 °	59 °																					
27	Tmp	71	4.685	10:47:25.1	10:53:23.7	0	5m59s	+359	53 °	58 °																					
28	Tmp	72	5.333	10:48:35.5	10:54:26.8	0	5m51s	+351	53 °	58 °																					
29	Tmp	73	6.323	10:50:11.3	10:55:30.6	0	5m19s	+319	52 °	58 °																					
30	Tmp	74	6.800	10:51:00.2	10:56:10.1	0	5m10s	+310	52 °	57 °																					
31	Tmp	80	0.295	10:54:22.7	10:58:17.7	0	3m55s	+235	51 °	57 °																					
32	Tmp	81	0.691	10:55:12.7	10:58:55.1	0	3m42s	+222	51 °	56 °																					
33	Tmp	85	1.915	10:57:33.9	11:01:10.2	0	3m36s	+216	51 °	56 °																					
34	Tmp	88	2.600	10:59:04.1	11:02:18.4	0	3m14s	+194	51 °	56 °																					
35	Tmp	90	2.902	10:59:47.6	11:02:55.0	0	3m07s	+187	46 °	56 °																					
36	Tmp	93	3.312	11:00:55.5	11:03:35.2	0	2m40s	+160	46 °	56 °																					
37	Tmp	94	3.619	11:01:32.9	11:03:55.0	0	2m22s	+142	49 °	55 °																					
38	Tmp	96	4.157	11:02:30.5	11:04:30.3	0	2m00s	+120	49 °	55 °																					
39	Tmp	103	4.967	11:05:01.1	11:05:24.0	0	23s	+23	36 °	55 °																					
40	Tmp	106	5.681	11:06:12.8	11:06:20.9	0	8s	+8	32 °	54 °																					
41	Tmp	109	6.250	11:07:17.2	11:07:09.8	0	7s	-7	31 °	54 °																					
42	Tmp	110	6.805	11:08:17.5	11:07:47.4	0	30s	-30	37 °	54 °																					
43	Tmp	112	7.529	11:09:36.1	11:08:44.7	0	51s	-51	43 °	54 °																					
44	Tmp	123	1.962	11:16:04.9	11:12:42.2	0	3m23s	-203	53 °	54 °																					
45	Tmp	126	3.445	11:19:26.9	11:15:08.3	0	4m19s	-259	54 °	55 °																					
46	Tmp	133	0.504	11:48:17.3	11:48:25.5	0	8s	+8	41 °	55 °																					
47	Tmp	133	1.539	11:50:00.8	11:49:55.3	0	6s	-6	39 °	55 °																					
48	Tmp	140	2.931	11:53:26.9	11:53:16.9	0	10s	-10	42 °	55 °																					
49	Tmp	140	3.060	11:53:46.2	11:53:35.3	0	11s	-11	42 °	55 °																					
50	Tmp	142	4.023	11:57:30.5	11:57:27.5	0	3s	-3	25 °	55 °																					
51	Tmp	147	0.287	12:08:54.2	12:08:59.4	0	5s	+5	32 °	54 °																					
52	Tmp	150	1.489	12:11:07.8	12:11:12.1	0	4s	+4	28 °	54 °																					





NATAL - RN - Mitsubishi MotorSports 2021

Performance Individual

PC	Tp	Trc	DistPC	Ideal	Passagem	Pen	Erro	Pontos	NoPC	AtePC	PC	Tp	Trc	DistPC	Ideal	Passagem	Pen	Erro	Pontos	NoPC	AtePC										
N	u	79	79 / Jonas Alves da Silva / Armando Costa Neto																												
			Cat / NL / Largada TURISMO LIGHT / 79 / 09:39:00																												
			m 38° Natal - Rn L200 TRITON SPORT HPE-S 2.4 D 4X																												
1	Tmp	3	0.320	10:09:57.7	10:16:10.9	0	6m13s	[+373]	51 °	40 °	53	Tmp	152	3.379	12:16:14.2	12:16:27.9	0	14s	+14	46 °	39 °										
2	Tmp	5	0.839	10:11:30.6	10:17:26.5	0	5m56s	[+356]	52 °	51 °	54	Tmp	153	4.272	12:17:42.4	12:17:58.1	0	16s	+16	48 °	39 °										
3	Tmp	8	1.442	10:12:50.2	10:18:49.6	0	5m59s	[+359]	47 °	52 °	55	Tmp	153	4.791	12:18:39.0	12:18:55.7	0	17s	+17	47 °	38 °										
4	Tmp	10	2.002	10:14:11.4	10:20:13.8	0	6m02s	[+362]	47 °	52 °	56	Tmp	155	5.181	12:19:27.6	12:19:44.0	0	16s	+16	48 °	38 °										
5	Tmp	16	2.663	10:15:44.8	10:21:22.1	0	5m37s	[+337]	46 °	49 °	57	Tmp	157	5.752	12:20:32.2	12:20:48.6	0	16s	+16	47 °	38 °										
6	Tmp	17	3.239	10:16:44.8	10:22:10.8	0	5m26s	[+326]	46 °	48 °	58	Tmp	161	0.239	12:22:57.8	12:23:00.2	0	2s	+2	36 °	38 °										
7	Tmp	18	3.471	10:17:12.0	10:22:39.4	0	5m27s	[+327]	46 °	48 °	59	Tmp	164	1.209	12:24:52.4	12:24:56.7	0	4s	+4	37 °	38 °										
8	Tmp	24	4.324	10:19:08.9	10:24:26.9	0	5m18s	+318	46 °	47 °	60	Tmp	167	2.044	12:26:56.6	12:26:55.6	0	1s	-1	17 °	38 °										
9	Tmp	25	4.805	10:20:06.4	10:25:15.3	0	5m09s	+309	46 °	46 °	61	Tmp	168	2.754	12:29:02.9	12:29:06.4	0	4s	+4	33 °	38 °										
10	Tmp	26	5.065	10:20:29.3	10:25:31.7	0	5m02s	+302	46 °	46 °	62	Tmp	170	3.305	12:30:57.4	12:30:51.7	0	6s	-6	29 °	38 °										
11	Tmp	27	5.301	10:20:55.9	10:25:53.1	0	4m57s	+297	45 °	46 °	63	Tmp	171	4.553	12:33:42.3	12:33:35.8	0	7s	-7	37 °	38 °										
12	Tmp	31	0.449	10:23:16.6	10:27:17.1	0	4m01s	+241	46 °	46 °	64	Tmp	175	6.392	12:37:04.5	12:37:06.6	0	2s	+2	25 °	38 °										
13	Tmp	35	1.451	10:25:17.1	10:29:07.5	0	3m50s	+230	45 °	46 °	65	Tmp	177	6.741	12:37:56.4	12:37:56.5	0	0s	0	3 °	38 °										
14	Tmp	36	2.052	10:26:37.7	10:30:25.1	0	3m47s	+227	44 °	46 °	66	Tmp	181	7.675	12:40:13.2	12:40:23.0	0	10s	+10	43 °	38 °										
15	Tmp	39	2.697	10:28:17.9	10:32:02.2	0	3m44s	+224	44 °	46 °	<table border="1" style="width: 100%; border-collapse: collapse;"> <tr> <td>Num</td><td>79</td><td>Pen</td><td>0</td><td>PCZ</td><td>1</td><td>Total PP</td><td>4705</td><td>Col. Final</td><td>38°</td> </tr> </table>											Num	79	Pen	0	PCZ	1	Total PP	4705	Col. Final	38°
Num	79	Pen	0	PCZ	1	Total PP	4705	Col. Final	38°																						
16	Tmp	40	3.462	10:30:05.9	10:33:48.6	0	3m43s	+223	45 °	46 °																					
17	Tmp	44	4.025	10:31:15.9	10:35:08.9	0	3m53s	+233	46 °	46 °																					
18	Tmp	45	4.262	10:31:41.1	10:35:36.0	0	3m55s	+235	46 °	46 °																					
19	Tmp	47	4.989	10:33:01.7	10:37:04.1	0	4m02s	+242	46 °	46 °																					
20	Tmp	51	5.513	10:34:28.8	10:38:28.9	0	4m00s	+240	46 °	47 °																					
21	Tmp	59	0.991	10:41:20.5	10:42:52.8	0	1m32s	+92	42 °	47 °																					
22	Tmp	61	1.375	10:42:01.1	10:43:33.7	0	1m33s	+93	42 °	47 °																					
23	Tmp	63	2.031	10:43:16.6	10:44:46.3	0	1m30s	+90	39 °	46 °																					
24	Tmp	65	2.882	10:44:59.1	10:46:39.2	0	1m40s	+100	40 °	45 °																					
25	Tmp	66	3.409	10:46:06.1	10:47:42.3	0	1m36s	+96	40 °	45 °																					
26	Tmp	70	4.061	10:47:18.6	10:48:59.4	0	1m41s	+101	42 °	45 °																					
27	Tmp	71	4.685	10:48:25.1	10:50:04.8	0	1m40s	+100	43 °	45 °																					
28	Tmp	72	5.333	10:49:35.5	10:51:11.7	0	1m36s	+96	42 °	45 °																					
29	Tmp	73	6.323	10:51:11.3	10:52:21.9	0	1m11s	+71	42 °	45 °																					
30	Tmp	74	6.800	10:52:00.2	10:53:01.6	0	1m01s	+61	41 °	45 °																					
31	Tmp	80	0.295	10:55:22.7	10:55:33.4	0	11s	+11	31 °	45 °																					
32	Tmp	81	0.691	10:56:12.7	10:56:25.7	0	13s	+13	30 °	45 °																					
33	Tmp	85	1.915	10:58:33.9	10:58:43.5	0	10s	+10	30 °	43 °																					
34	Tmp	88	2.600	11:00:04.1	11:00:07.3	0	3s	+3	20 °	43 °																					
35	Tmp	90	2.902	11:00:47.6	11:00:47.1	0	1s	-1	7 °	42 °																					
36	Tmp	93	3.312	11:01:55.5	11:01:43.4	0	12s	-12	30 °	42 °																					
37	Tmp	94	3.619	11:02:32.9	11:02:24.5	0	8s	-8	29 °	42 °																					
38	Tmp	96	4.157	11:03:30.5	11:03:22.9	0	8s	-8	30 °	42 °																					
39	Tmp	103	4.967	11:06:01.1	11:04:53.3	0	1m08s	-68	45 °	42 °																					
40	Tmp	106	5.681	11:07:12.8	11:06:17.4	0	55s	-55	41 °	42 °																					
41	Tmp	109	6.250	11:08:17.2	11:08:01.5	0	16s	-16	35 °	42 °																					
42	Tmp	110	6.805	11:09:17.5	11:09:05.9	0	12s	-12	35 °	42 °																					
43	Tmp	112	7.529	11:10:36.1	11:10:24.6	0	12s	-12	35 °	42 °																					
44	Tmp	123	1.962	11:17:04.9	11:17:12.3	0	7s	+7	35 °	41 °																					
45	Tmp	126	3.445	11:20:26.9	11:20:50.1	0	23s	+23	40 °	41 °																					
46	Tmp	133	0.504	11:49:17.3	11:49:23.3	0	6s	+6	39 °	41 °																					
47	Tmp	133	1.539	11:51:00.8	11:51:15.8	0	15s	+15	44 °	41 °																					
48	Tmp	140	2.931	11:54:26.9	11:54:54.6	0	28s	+28	45 °	41 °																					
49	Tmp	140	3.060	11:54:46.2	11:55:22.1	0	36s	+36	47 °	41 °																					
50	Tmp	142	4.023	11:58:30.5	11:58:33.3	0	3s	+3	24 °	40 °																					
51	Tmp	147	0.287	12:09:54.2	12:10:00.5	0	6s	+6	36 °	39 °																					
52	Tmp	150	1.489	12:12:07.8	12:12:23.5	0	16s	+16	46 °	39 °																					





NATAL - RN - Mitsubishi MotorSports 2021

Performance Individual

PC	Tp	Trc	DistPC	Ideal	Passagem	Pen	Erro	Pontos	NoPC	AtePC	PC	Tp	Trc	DistPC	Ideal	Passagem	Pen	Erro	Pontos	NoPC	AtePC										
N u m	80	80 / Hairton Phellip Souza Santos / Gabriel Souza Santos																													
		Cat / NL / Largada		TURISMO LIGHT / 80 / 09:40:00																											
		Parnamirim-rn										L200 TRITON 3.2 DIESEL MT/GLS																			
1	Tmp	3	0.320	10:10:57.7	10:16:16.1	0	5m18s	[+318]	47°	36°	53	Tmp	152	3.379	12:17:14.2	12:17:36.1	0	22s	+22	51°	45°										
2	Tmp	5	0.839	10:12:30.6	10:17:29.7	0	4m59s	[+299]	46°	45°	54	Tmp	153	4.272	12:18:42.4	12:19:08.2	0	26s	+26	52°	45°										
3	Tmp	8	1.442	10:13:50.2	10:18:52.1	0	5m02s	[+302]	42°	43°	55	Tmp	153	4.791	12:19:39.0	12:20:06.1	0	27s	+27	51°	45°										
4	Tmp	10	2.002	10:15:11.4	10:20:15.7	0	5m04s	[+304]	43°	46°	56	Tmp	155	5.181	12:20:27.6	12:20:51.5	0	24s	+24	50°	45°										
5	Tmp	16	2.663	10:16:44.8	10:21:15.2	0	4m30s	[+270]	43°	45°	57	Tmp	157	5.752	12:21:32.2	12:21:53.0	0	21s	+21	50°	45°										
6	Tmp	17	3.239	10:17:44.8	10:22:07.2	0	4m22s	[+262]	42°	45°	58	Tmp	161	0.239	12:23:57.8	12:23:58.8	0	1s	+1	21°	45°										
7	Tmp	18	3.471	10:18:12.0	10:22:35.8	0	4m24s	[+264]	42°	44°	59	Tmp	164	1.209	12:25:52.4	12:25:51.6	0	1s	-1	17°	45°										
8	Tmp	24	4.324	10:20:08.9	10:24:22.8	0	4m14s	+254	42°	44°	60	Tmp	167	2.044	12:27:56.6	12:27:56.6	0	0s	0	2°	45°										
9	Tmp	25	4.805	10:21:06.4	10:25:13.6	0	4m07s	+247	42°	44°	61	Tmp	168	2.754	12:30:02.9	12:30:11.3	0	8s	+8	38°	45°										
10	Tmp	26	5.065	10:21:29.3	10:25:28.6	0	3m59s	+239	41°	44°	62	Tmp	170	3.305	12:31:57.4	12:31:53.5	0	4s	-4	23°	45°										
11	Tmp	27	5.301	10:21:55.9	10:25:48.0	0	3m52s	+232	41°	44°	63	Tmp	171	4.553	12:34:42.3	12:34:53.7	0	11s	+11	42°	45°										
12	Tmp	31	0.449	10:24:16.6	10:27:11.0	0	2m54s	+174	41°	44°	64	Tmp	175	6.392	12:38:04.5	12:38:31.9	0	27s	+27	51°	45°										
13	Tmp	35	1.451	10:26:17.1	10:28:51.3	0	2m34s	+154	40°	43°	65	Tmp	177	6.741	12:38:56.4	12:39:24.8	0	28s	+28	49°	45°										
14	Tmp	36	2.052	10:27:37.7	10:29:57.0	0	2m19s	+139	40°	43°	66	Tmp	181	7.675	12:41:13.2	12:41:35.1	0	22s	+22	45°	45°										
15	Tmp	39	2.697	10:29:17.9	10:31:35.1	0	2m17s	+137	41°	42°	<table border="1"> <tr> <td>Num</td><td>80</td><td>Pen</td><td>0</td><td>PCZ</td><td>1</td><td>Total PP</td><td>8576</td><td>Col. Final</td><td>45°</td></tr> </table>											Num	80	Pen	0	PCZ	1	Total PP	8576	Col. Final	45°
Num	80	Pen	0	PCZ	1	Total PP	8576	Col. Final	45°																						
16	Tmp	40	3.462	10:31:05.9	10:32:53.0	0	1m47s	+107	37°	42°																					
17	Tmp	44	4.025	10:32:15.9	10:34:02.8	0	1m47s	+107	37°	42°																					
18	Tmp	45	4.262	10:32:41.1	10:34:22.9	0	1m42s	+102	37°	42°																					
19	Tmp	47	4.989	10:34:01.7	10:35:28.1	0	1m26s	+86	35°	42°																					
20	Tmp	51	5.513	10:35:28.8	10:36:40.9	0	1m12s	+72	35°	40°																					
21	Tmp	59	0.991	10:42:20.5	10:41:04.8	0	1m16s	-76	41°	41°																					
22	Tmp	61	1.375	10:43:01.1	10:41:37.6	0	1m24s	-84	41°	41°																					
23	Tmp	63	2.031	10:44:16.6	10:42:23.2	0	1m53s	-113	42°	41°																					
24	Tmp	65	2.882	10:45:59.1	10:43:41.6	0	2m18s	-138	45°	42°																					
25	Tmp	66	3.409	10:47:06.1	10:44:21.5	0	2m45s	-165	46°	42°																					
26	Tmp	70	4.061	10:48:18.6	10:45:12.4	0	3m06s	-186	47°	42°																					
27	Tmp	71	4.685	10:49:25.1	10:45:53.1	0	3m32s	-212	48°	42°																					
28	Tmp	72	5.333	10:50:35.5	10:46:39.9	0	3m56s	-236	49°	43°																					
29	Tmp	73	6.323	10:52:11.3	10:47:35.3	0	4m36s	-276	50°	43°																					
30	Tmp	74	6.800	10:53:00.2	10:48:05.9	0	4m54s	-294	50°	43°																					
31	Tmp	80	0.295	10:56:22.7	10:50:24.3	0	5m58s	-358	56°	43°																					
32	Tmp	81	0.691	10:57:12.7	10:53:22.9	0	3m50s	-230	52°	44°																					
33	Tmp	85	1.915	10:59:33.9	10:56:46.2	0	2m48s	-168	50°	45°																					
34	Tmp	88	2.600	11:01:04.1	10:58:01.0	0	3m03s	-183	50°	45°																					
35	Tmp	90	2.902	11:01:47.6	10:58:36.1	0	3m12s	-192	47°	45°																					
36	Tmp	93	3.312	11:02:55.5	10:59:10.6	0	3m45s	-225	47°	46°																					
37	Tmp	94	3.619	11:03:32.9	10:59:37.8	0	3m55s	-235	51°	47°																					
38	Tmp	96	4.157	11:04:30.5	11:00:30.8	0	4m00s	-240	53°	47°																					
39	Tmp	103	4.967	11:07:01.1	11:01:39.5	0	5m22s	-322	57°	47°																					
40	Tmp	106	5.681	11:08:12.8	11:02:35.9	0	5m37s	-337	57°	48°																					
41	Tmp	109	6.250	11:09:17.2	11:03:27.6	0	5m50s	-350	57°	48°																					
42	Tmp	110	6.805	11:10:17.5	11:04:12.9	0	6m05s	-365	57°	48°																					
43	Tmp	112	7.529	11:11:36.1	11:05:23.1	0	6m13s	-373	57°	48°																					
44	Tmp	123	1.962	11:18:04.9	11:11:36.1	0	6m29s	-389	59°	48°																					
45	Tmp	126	3.445	11:21:26.9	11:15:33.0	0	5m54s	-354	58°	48°																					
46	Tmp	133	0.504	11:50:17.3	11:50:18.5	0	1s	+1	18°	48°																					
47	Tmp	133	1.539	11:52:00.8	11:52:21.2	0	20s	+20	47°	47°																					
48	Tmp	140	2.931	11:55:26.9	11:56:15.0	0	48s	+48	48°	47°																					
49	Tmp	140	3.060	11:55:46.2	11:56:33.8	0	48s	+48	49°	47°																					
50	Tmp	142	4.023	11:59:30.5	12:00:08.4	0	38s	+38	50°	47°																					
51	Tmp	147	0.287	12:10:54.2	12:11:17.2	0	23s	+23	51°	46°																					
52	Tmp	150	1.489	12:13:07.8	12:13:33.2	0	25s	+25	49°	45°																					





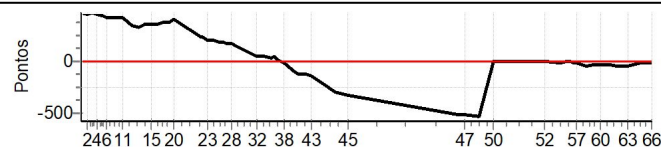
NATAL - RN - Mitsubishi MotorSports 2021

Performance Individual

PC	Tp	Trc	DistPC	Ideal	Passagem	Pen	Erro	Pontos	NoPC	AtePC
N u m	81	81 / Danilo Accioly Neto / Nicholas Cardoso Lemos								
		Cat / NL / Largada		TURISMO LIGHT / 81 / 09:41:00						
		Natal - Rn				PAJERO SPORT HPE-S 2.4 DI-D 4X4				
PC	Tp	Trc	DistPC	Ideal	Passagem	Pen	Erro	Pontos	NoPC	AtePC
1	Tmp	3	0.320	10:11:57.7	10:19:43.0	0	7m45s	[+465]	55°	44°
2	Tmp	5	0.839	10:13:30.6	10:21:04.9	0	7m34s	[+454]	56°	55°
3	Tmp	8	1.442	10:14:50.2	10:22:30.7	0	7m41s	[+461]	51°	56°
4	Tmp	10	2.002	10:16:11.4	10:23:45.8	0	7m34s	[+454]	51°	55°
5	Tmp	16	2.663	10:17:44.8	10:24:55.1	0	7m10s	[+430]	50°	55°
6	Tmp	17	3.239	10:18:44.8	10:25:48.9	0	7m04s	[+424]	49°	55°
7	Tmp	18	3.471	10:19:12.0	10:26:16.4	0	7m04s	[+424]	49°	55°
8	Tmp	24	4.324	10:21:08.9	10:28:12.0	0	7m03s	+423	50°	55°
9	Tmp	25	4.805	10:22:06.4	10:29:10.6	0	7m04s	+424	51°	53°
10	Tmp	26	5.065	10:22:29.3	10:29:23.3	0	6m54s	+414	51°	53°
11	Tmp	27	5.301	10:22:55.9	10:29:48.7	0	6m53s	+413	50°	52°
12	Tmp	31	0.449	10:25:16.6	10:30:49.8	0	5m33s	+333	50°	51°
13	Tmp	35	1.451	10:27:17.1	10:32:40.9	0	5m24s	+324	50°	51°
14	Tmp	36	2.052	10:28:37.7	10:34:27.8	0	5m50s	+350	50°	51°
15	Tmp	39	2.697	10:30:17.9	10:36:07.1	0	5m49s	+349	50°	51°
16	Tmp	40	3.462	10:32:05.9	10:38:00.0	0	5m54s	+354	50°	51°
17	Tmp	44	4.025	10:33:15.9	10:39:27.3	0	6m11s	+371	50°	51°
18	Tmp	45	4.262	10:33:41.1	10:39:55.1	0	6m14s	+374	50°	50°
19	Tmp	47	4.989	10:35:01.7	10:41:16.9	0	6m15s	+375	50°	50°
20	Tmp	51	5.513	10:36:28.8	10:43:09.1	0	6m40s	+400	51°	50°
21	Tmp	59	0.991	10:43:20.5	10:47:15.1	0	3m55s	+235	50°	50°
22	Tmp	61	1.375	10:44:01.1	10:47:48.1	0	3m47s	+227	50°	50°
23	Tmp	63	2.031	10:45:16.6	10:48:41.3	0	3m25s	+205	47°	50°
24	Tmp	65	2.882	10:46:59.1	10:50:22.1	0	3m23s	+203	47°	50°
25	Tmp	66	3.409	10:48:06.1	10:51:14.5	0	3m08s	+188	47°	50°
26	Tmp	70	4.061	10:49:18.6	10:52:24.6	0	3m06s	+186	46°	50°
27	Tmp	71	4.685	10:50:25.1	10:53:21.5	0	2m56s	+176	47°	50°
28	Tmp	72	5.333	10:51:35.5	10:54:25.1	0	2m50s	+170	47°	50°
29	Tmp	73	6.323	10:53:11.3	10:55:29.5	0	2m18s	+138	47°	50°
30	Tmp	74	6.800	10:54:00.2	10:56:08.2	0	2m08s	+128	46°	50°
31	Tmp	80	0.295	10:57:22.7	10:58:16.0	0	53s	+53	42°	50°
32	Tmp	81	0.691	10:58:12.7	10:58:53.6	0	41s	+41	39°	50°
33	Tmp	85	1.915	11:00:33.9	11:01:23.3	0	49s	+49	40°	50°
34	Tmp	88	2.600	11:02:04.1	11:02:34.3	0	30s	+30	37°	49°
35	Tmp	90	2.902	11:02:47.6	11:03:26.5	0	39s	+39	37°	49°
36	Tmp	93	3.312	11:03:55.5	11:04:06.9	0	11s	+11	29°	49°
37	Tmp	94	3.619	11:04:32.9	11:04:28.7	0	4s	-4	21°	49°
38	Tmp	96	4.157	11:05:30.5	11:05:10.4	0	20s	-20	34°	49°
39	Tmp	103	4.967	11:08:01.1	11:06:19.6	0	1m42s	-102	46°	49°
40	Tmp	106	5.681	11:09:12.8	11:07:13.8	0	1m59s	-119	48°	49°
41	Tmp	109	6.250	11:10:17.2	11:08:07.1	0	2m10s	-130	48°	49°
42	Tmp	110	6.805	11:11:17.5	11:09:11.8	0	2m06s	-126	48°	49°
43	Tmp	112	7.529	11:12:36.1	11:10:08.4	0	2m28s	-148	51°	49°
44	Tmp	123	1.962	11:19:04.9	11:14:04.2	0	5m01s	-301	55°	49°
45	Tmp	126	3.445	11:22:26.9	11:16:52.5	0	5m34s	-334	57°	49°
46	Tmp	133	0.504	11:51:17.3	11:42:48.0	0	8m29s	-509	60°	49°
47	Tmp	133	1.539	11:53:00.8	11:44:20.2	0	8m41s	-521	60°	50°
48	Tmp	140	2.931	11:56:26.9	11:47:42.3	0	8m45s	-525	59°	50°
49	Tmp	140	3.060	11:56:46.2	11:47:55.6	0	8m51s	-531	59°	50°
50	Tmp	142	4.023	12:00:30.5	12:00:30.2	0	0s	0	1°	50°
51	Tmp	147	0.287	12:11:54.2	12:11:56.2	0	2s	+2	19°	50°
52	Tmp	150	1.489	12:14:07.8	12:14:00.1	0	8s	-8	39°	50°

PC	Tp	Trc	DistPC	Ideal	Passagem	Pen	Erro	Pontos	NoPC	AtePC
53	Tmp	152	3.379	12:18:14.2	12:17:59.8	0	14s	-14	45°	50°
54	Tmp	153	4.272	12:19:42.4	12:19:34.7	0	8s	-8	46°	50°
55	Tmp	153	4.791	12:20:39.0	12:20:37.0	0	2s	-2	22°	49°
56	Tmp	155	5.181	12:21:27.6	12:21:18.1	0	10s	-10	46°	48°
57	Tmp	157	5.752	12:22:32.2	12:22:20.7	0	12s	-12	45°	48°
58	Tmp	161	0.239	12:24:57.8	12:24:11.0	0	47s	-47	53°	48°
59	Tmp	164	1.209	12:26:52.4	12:26:21.7	0	31s	-31	52°	49°
60	Tmp	167	2.044	12:28:56.6	12:28:29.6	0	27s	-27	50°	49°
61	Tmp	168	2.754	12:31:02.9	12:30:22.9	0	40s	-40	52°	49°
62	Tmp	170	3.305	12:32:57.4	12:32:05.6	0	52s	-52	52°	49°
63	Tmp	171	4.553	12:35:42.3	12:34:57.9	0	44s	-44	49°	49°
64	Tmp	175	6.392	12:39:04.5	12:38:42.0	0	23s	-23	48°	49°
65	Tmp	177	6.741	12:39:56.4	12:39:33.1	0	23s	-23	46°	49°
66	Tmp	181	7.675	12:42:13.2	12:41:50.2	0	23s	-23	47°	49°

Num	81	Pen	0	PCZ	1	Total PP	10719	Col. Final	49°
-----	----	-----	---	-----	---	----------	-------	------------	-----





NATAL - RN - Mitsubishi MotorSports 2021

Performance Individual

PC	Tp	Trc	DistPC	Ideal	Passagem	Pen	Erro	Pontos	NoPC	AtePC	PC	Tp	Trc	DistPC	Ideal	Passagem	Pen	Erro	Pontos	NoPC	AtePC										
N u m	82	82 / Henrique Procópio de Moura / Jusssra Camara de Mendonça										53	Tmp	152	3.379	12:19:14.2	12:18:09.9	0	1m04s	-64	55°	49°									
	48°	Cat / NL / Largada		TURISMO LIGHT / 82 / 09:42:00										54	Tmp	153	4.272	12:20:42.4	12:19:43.0	0	59s	-59	54°	48°							
	Natal - Rn					ECLIPSE CROSS HPE-S 1.5T S-AWC										55	Tmp	153	4.791	12:21:39.0	12:20:46.1	0	53s	-53	53°	47°					
1	Tmp	3	0.320	10:12:57.7	10:19:27.1	0	6m29s	[+389]	53°	42°	56	Tmp	155	5.181	12:22:27.6	12:21:25.5	0	1m02s	-62	53°	47°										
2	Tmp	5	0.839	10:14:30.6	10:20:51.9	0	6m21s	[+381]	53°	53°	57	Tmp	157	5.752	12:23:32.2	12:22:31.2	0	1m01s	-61	54°	47°										
3	Tmp	8	1.442	10:15:50.2	10:22:22.5	0	6m32s	[+392]	48°	54°	58	Tmp	161	0.239	12:25:57.8	12:24:15.0	0	1m43s	-103	58°	47°										
4	Tmp	10	2.002	10:17:11.4	10:23:39.5	0	6m28s	[+388]	48°	53°	59	Tmp	164	1.209	12:27:52.4	12:26:29.5	0	1m23s	-83	58°	47°										
5	Tmp	16	2.663	10:18:44.8	10:24:45.0	0	6m00s	[+360]	48°	53°	60	Tmp	167	2.044	12:29:56.6	12:28:39.7	0	1m17s	-77	58°	47°										
6	Tmp	17	3.239	10:19:44.8	10:25:38.7	0	5m54s	[+354]	47°	51°	61	Tmp	168	2.754	12:32:02.9	12:30:35.5	0	1m27s	-87	58°	47°										
7	Tmp	18	3.471	10:20:12.0	10:26:11.3	0	5m59s	[+359]	47°	49°	62	Tmp	170	3.305	12:33:57.4	12:32:14.3	0	1m43s	-103	58°	48°										
8	Tmp	24	4.324	10:22:08.9	10:27:53.0	0	5m44s	+344	47°	49°	63	Tmp	171	4.553	12:36:42.3	12:35:00.9	0	1m41s	-101	58°	48°										
9	Tmp	25	4.805	10:23:06.4	10:28:54.5	0	5m48s	+348	47°	49°	64	Tmp	175	6.392	12:40:04.5	12:40:08.7	0	4s	+4	35°	48°										
10	Tmp	26	5.065	10:23:29.3	10:29:13.6	0	5m44s	+344	47°	49°	65	Tmp	177	6.741	12:40:56.4	12:40:50.6	0	6s	-6	38°	48°										
11	Tmp	27	5.301	10:23:55.9	10:29:39.9	0	5m44s	+344	47°	49°	66	Tmp	181	7.675	12:43:13.2	12:42:45.7	0	28s	-28	50°	48°										
12	Tmp	31	0.449	10:26:16.6	10:30:44.0	0	4m27s	+267	47°	48°	<table border="1" style="margin: auto;"> <tr> <td>Num</td><td>82</td><td>Pen</td><td>0</td><td>PCZ</td><td>0</td><td>Total PP</td><td>10627</td><td>Col. Final</td><td>48°</td> </tr> </table>											Num	82	Pen	0	PCZ	0	Total PP	10627	Col. Final	48°
Num	82	Pen	0	PCZ	0	Total PP	10627	Col. Final	48°																						
13	Tmp	35	1.451	10:28:17.1	10:32:37.1	0	4m20s	+260	48°	48°																					
14	Tmp	36	2.052	10:29:37.7	10:34:19.1	0	4m41s	+281	49°	48°																					
15	Tmp	39	2.697	10:31:17.9	10:36:03.6	0	4m46s	+286	49°	48°																					
16	Tmp	40	3.462	10:33:05.9	10:37:56.3	0	4m50s	+290	49°	48°																					
17	Tmp	44	4.025	10:34:15.9	10:39:21.7	0	5m06s	+306	49°	48°																					
18	Tmp	45	4.262	10:34:41.1	10:39:49.5	0	5m08s	+308	49°	49°																					
19	Tmp	47	4.989	10:36:01.7	10:41:13.0	0	5m11s	+311	49°	49°																					
20	Tmp	51	5.513	10:37:28.8	10:42:47.0	0	5m18s	+318	49°	49°																					
21	Tmp	59	0.991	10:44:20.5	10:46:54.6	0	2m34s	+154	47°	49°																					
22	Tmp	61	1.375	10:45:01.1	10:47:30.3	0	2m29s	+149	47°	49°																					
23	Tmp	63	2.031	10:46:16.6	10:48:32.6	0	2m16s	+136	45°	49°																					
24	Tmp	65	2.882	10:47:59.1	10:50:14.5	0	2m15s	+135	44°	49°																					
25	Tmp	66	3.409	10:49:06.1	10:51:06.0	0	2m00s	+120	43°	49°																					
26	Tmp	70	4.061	10:50:18.6	10:52:15.5	0	1m57s	+117	44°	48°																					
27	Tmp	71	4.685	10:51:25.1	10:53:13.0	0	1m48s	+108	44°	48°																					
28	Tmp	72	5.333	10:52:35.5	10:54:13.5	0	1m38s	+98	43°	48°																					
29	Tmp	73	6.323	10:54:11.3	10:55:22.4	0	1m11s	+71	41°	48°																					
30	Tmp	74	6.800	10:55:00.2	10:56:02.6	0	1m02s	+62	42°	48°																					
31	Tmp	80	0.295	10:58:22.7	10:58:10.7	0	12s	-12	32°	48°																					
32	Tmp	81	0.691	10:59:12.7	10:58:47.9	0	25s	-25	36°	48°																					
33	Tmp	85	1.915	11:01:33.9	11:00:47.1	0	47s	-47	39°	48°																					
34	Tmp	88	2.600	11:03:04.1	11:02:14.9	0	49s	-49	41°	48°																					
35	Tmp	90	2.902	11:03:47.6	11:02:52.5	0	55s	-55	38°	48°																					
36	Tmp	93	3.312	11:04:55.5	11:03:42.4	0	1m13s	-73	42°	48°																					
37	Tmp	94	3.619	11:05:32.9	11:04:10.6	0	1m22s	-82	45°	48°																					
38	Tmp	96	4.157	11:06:30.5	11:05:02.1	0	1m28s	-88	44°	48°																					
39	Tmp	103	4.967	11:09:01.1	11:06:09.4	0	2m52s	-172	51°	48°																					
40	Tmp	106	5.681	11:10:12.8	11:07:05.1	0	3m08s	-188	53°	47°																					
41	Tmp	109	6.250	11:11:17.2	11:08:04.1	0	3m13s	-193	54°	47°																					
42	Tmp	110	6.805	11:12:17.5	11:09:08.4	0	3m09s	-189	54°	47°																					
43	Tmp	112	7.529	11:13:36.1	11:10:04.6	0	3m32s	-212	54°	47°																					
44	Tmp	123	1.962	11:20:04.9	11:14:00.9	0	6m04s	-364	57°	47°																					
45	Tmp	126	3.445	11:23:26.9	11:16:33.3	0	6m54s	-414	59°	47°																					
46	Tmp	133	0.504	11:52:17.3	11:42:40.6	0	9m37s	-577	62°	47°																					
47	Tmp	133	1.539	11:54:00.8	11:44:11.5	0	9m49s	-589	62°	48°																					
48	Tmp	140	2.931	11:57:26.9	11:47:31.4	0	9m56s	-596	61°	49°																					
49	Tmp	140	3.060	11:57:46.2	11:47:50.6	0	9m56s	-596	61°	49°																					
50	Tmp	142	4.023	12:01:30.5	12:01:35.6	0	5s	+5	33°	49°																					
51	Tmp	147	0.287	12:12:54.2	12:12:38.6	0	16s	-16	41°	49°																					
52	Tmp	150	1.489	12:15:07.8	12:14:30.5	0	37s	-37	53°	49°																					





NATAL - RN - Mitsubishi MotorSports 2021

Performance Individual

PC	Tp	Trc	DistPC	Ideal	Passagem	Pen	Erro	Pontos	NoPC	AtePC	PC	Tp	Trc	DistPC	Ideal	Passagem	Pen	Erro	Pontos	NoPC	AtePC										
N u m	84	84 / João de Oliveira Miranda / Rafael Luiz Dias da Silva										53	Tmp	152	3.379	12:21:14.2	12:21:22.9	0	9s	+9	43°	52°									
	50°	Cat / NL / Largada		TURISMO LIGHT / 84 / 09:44:00										54	Tmp	153	4.272	12:22:42.4	12:22:50.8	0	8s	+8	45°	52°							
	Mossoró-rn			L200 TRITON OUTDOOR										55	Tmp	153	4.791	12:23:39.0	12:23:34.0	0	5s	-5	43°	52°							
1	Tmp	3	0.320	10:14:57.7	10:27:26.3	0	12m29s	[+600]	63°	50°	56	Tmp	155	5.181	12:24:27.6	12:24:16.3	0	11s	-11	47°	51°										
2	Tmp	5	0.839	10:16:30.6	10:28:40.9	0	12m10s	[+600]	63°	62°	57	Tmp	157	5.752	12:25:32.2	12:25:37.5	0	5s	+5	41°	51°										
3	Tmp	8	1.442	10:17:50.2	10:30:02.0	0	12m12s	[+600]	60°	62°	58	Tmp	161	0.239	12:27:57.8	12:27:58.2	0	0s	0	4°	50°										
4	Tmp	10	2.002	10:19:11.4	10:31:17.2	0	12m06s	[+600]	61°	62°	59	Tmp	164	1.209	12:29:52.4	12:29:53.8	0	1s	+1	16°	50°										
5	Tmp	16	2.663	10:20:44.8	10:32:05.1	0	11m20s	[+600]	63°	63°	60	Tmp	167	2.044	12:31:56.6	12:31:50.8	0	6s	-6	40°	50°										
6	Tmp	17	3.239	10:21:44.8	10:32:43.3	0	10m59s	[+600]	63°	63°	61	Tmp	168	2.754	12:34:02.9	12:34:03.2	0	0s	0	3°	50°										
7	Tmp	18	3.471	10:22:12.0	10:33:08.3	0	10m56s	[+600]	63°	63°	62	Tmp	170	3.305	12:35:57.4	12:35:44.0	0	13s	-13	39°	50°										
8	Tmp	24	4.324	10:24:08.9	10:34:34.3	0	10m25s	+600	62°	63°	63	Tmp	171	4.553	12:38:42.3	12:38:40.2	0	2s	-2	16°	50°										
9	Tmp	25	4.805	10:25:06.4	10:35:15.9	0	10m10s	+600	62°	63°	64	Tmp	175	6.392	12:42:04.5	12:42:06.5	0	2s	+2	24°	50°										
10	Tmp	26	5.065	10:25:29.3	10:35:31.1	0	10m02s	+600	62°	63°	65	Tmp	177	6.741	12:42:56.4	12:42:56.2	0	0s	0	2°	50°										
11	Tmp	27	5.301	10:25:55.9	10:35:52.2	0	9m56s	+596	57°	60°	66	Tmp	181	7.675	12:45:13.2	12:45:16.5	0	3s	+3	26°	50°										
12	Tmp	31	0.449	10:28:16.6	10:37:22.4	0	9m06s	+546	56°	60°	<table border="1" style="width: 100%; border-collapse: collapse;"> <tr> <td>Num</td><td>84</td><td>Pen</td><td>0</td><td>PCZ</td><td>3</td><td>Total PP</td><td>11272</td><td>Col. Final</td><td>50°</td> </tr> </table>											Num	84	Pen	0	PCZ	3	Total PP	11272	Col. Final	50°
Num	84	Pen	0	PCZ	3	Total PP	11272	Col. Final	50°																						
13	Tmp	35	1.451	10:30:17.1	10:38:55.7	0	8m39s	+519	54°	60°																					
14	Tmp	36	2.052	10:31:37.7	10:40:07.5	0	8m30s	+510	54°	59°																					
15	Tmp	39	2.697	10:33:17.9	10:41:34.3	0	8m16s	+496	54°	57°																					
16	Tmp	40	3.462	10:35:05.9	10:43:19.1	0	8m13s	+493	54°	57°																					
17	Tmp	44	4.025	10:36:15.9	10:44:34.1	0	8m18s	+498	54°	58°																					
18	Tmp	45	4.262	10:36:41.1	10:44:58.5	0	8m17s	+497	54°	58°																					
19	Tmp	47	4.989	10:38:01.7	10:46:24.9	0	8m23s	+503	55°	58°																					
20	Tmp	51	5.513	10:39:28.8	10:47:56.9	0	8m28s	+508	55°	58°																					
21	Tmp	59	0.991	10:46:20.5	10:52:54.7	0	6m34s	+394	54°	58°																					
22	Tmp	61	1.375	10:47:01.1	10:53:26.8	0	6m26s	+386	54°	58°																					
23	Tmp	63	2.031	10:48:16.6	10:54:19.4	0	6m03s	+363	52°	56°																					
24	Tmp	65	2.882	10:49:59.1	10:55:53.9	0	5m55s	+355	51°	56°																					
25	Tmp	66	3.409	10:51:06.1	10:56:38.0	0	5m32s	+332	50°	56°																					
26	Tmp	70	4.061	10:52:18.6	10:57:51.6	0	5m33s	+333	50°	56°																					
27	Tmp	71	4.685	10:53:25.1	10:58:41.7	0	5m17s	+317	50°	56°																					
28	Tmp	72	5.333	10:54:35.5	10:59:32.3	0	4m57s	+297	50°	56°																					
29	Tmp	73	6.323	10:56:11.3	11:00:31.0	0	4m20s	+260	49°	56°																					
30	Tmp	74	6.800	10:57:00.2	11:01:04.3	0	4m04s	+244	49°	54°																					
31	Tmp	80	0.295	11:00:22.7	11:03:13.4	0	2m51s	+171	49°	54°																					
32	Tmp	81	0.691	11:01:12.7	11:03:48.4	0	2m36s	+156	49°	54°																					
33	Tmp	85	1.915	11:03:33.9	11:05:35.2	0	2m01s	+121	49°	53°																					
34	Tmp	88	2.600	11:05:04.1	11:06:50.9	0	1m47s	+107	47°	53°																					
35	Tmp	90	2.902	11:05:47.6	11:07:27.8	0	1m40s	+100	43°	53°																					
36	Tmp	93	3.312	11:06:55.5	11:08:07.7	0	1m12s	+72	40°	53°																					
37	Tmp	94	3.619	11:07:32.9	11:08:34.9	0	1m02s	+62	41°	53°																					
38	Tmp	96	4.157	11:08:30.5	11:09:20.1	0	50s	+50	39°	53°																					
39	Tmp	103	4.967	11:11:01.1	11:10:33.7	0	27s	-27	37°	53°																					
40	Tmp	106	5.681	11:12:12.8	11:12:01.8	0	11s	-11	34°	53°																					
41	Tmp	109	6.250	11:13:17.2	11:13:29.5	0	12s	+12	34°	52°																					
42	Tmp	110	6.805	11:14:17.5	11:14:27.7	0	10s	+10	34°	52°																					
43	Tmp	112	7.529	11:15:36.1	11:15:41.5	0	5s	+5	26°	52°																					
44	Tmp	123	1.962	11:22:04.9	11:22:08.0	0	3s	+3	27°	52°																					
45	Tmp	126	3.445	11:25:26.9	11:25:36.8	0	10s	+10	36°	52°																					
46	Tmp	133	0.504	11:54:17.3	11:54:19.3	0	2s	+2	30°	52°																					
47	Tmp	133	1.539	11:56:00.8	11:56:02.2	0	1s	+1	22°	52°																					
48	Tmp	140	2.931	11:59:26.9	11:59:33.1	0	6s	+6	40°	52°																					
49	Tmp	140	3.060	11:59:46.2	11:59:50.8	0	5s	+5	36°	52°																					
50	Tmp	142	4.023	12:03:30.5	12:03:32.8	0	2s	+2	14°	52°																					
51	Tmp	147	0.287	12:14:54.2	12:15:15.3	0	21s	+21	48°	52°																					
52	Tmp	150	1.489	12:17:07.8	12:17:02.1	0	6s	-6	35°	52°																					



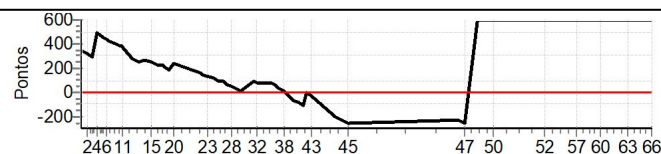


NATAL - RN - Mitsubishi MotorSports 2021

Performance Individual

PC	Tp	Trc	DistPC	Ideal	Passagem	Pen	Erro	Pontos	NoPC	AtePC	PC	Tp	Trc	DistPC	Ideal	Passagem	Pen	Erro	Pontos	NoPC	AtePC				
N u m	85	85 / Alex Estevam Pinheiro Camara / Paulo Cezar Xavier Junior										53	Tmp	152	3.379	12:22:14.2	--:--:--	0			+600	65°	48°		
		Cat / NL / Largada		TURISMO LIGHT / 85 / 09:45:00										54	Tmp	153	4.272	12:23:42.4	--:--:--	0			+600	65°	49°
	57°	Natal - Rn					TRITON SPORT HPE AT 2.4 DIESEL					55	Tmp	153	4.791	12:24:39.0	--:--:--	0			+600	65°	51°		
PC	Tp	Trc	DistPC	Ideal	Passagem	Pen	Erro	Pontos	NoPC	AtePC	1	Tmp	3	0.320	10:15:57.7	10:21:49.1	0	5m51s	+351	49°	38°				
2	Tmp	5	0.839	10:17:30.6	10:22:48.8	0	5m18s	+318	49°	48°															
3	Tmp	8	1.442	10:18:50.2	10:23:44.9	0	4m55s	+295	40°	47°															
4	Tmp	10	2.002	10:20:11.4	10:28:28.5	0	8m17s	[+497]	53°	48°															
5	Tmp	16	2.663	10:21:44.8	10:29:17.0	0	7m32s	[+452]	53°	50°															
6	Tmp	17	3.239	10:22:44.8	10:30:00.7	0	7m16s	[+436]	51°	50°															
7	Tmp	18	3.471	10:23:12.0	10:30:24.3	0	7m12s	[+432]	50°	50°															
8	Tmp	24	4.324	10:25:08.9	10:31:48.1	0	6m39s	[+399]	49°	50°															
9	Tmp	25	4.805	10:26:06.4	10:32:37.4	0	6m31s	[+391]	48°	50°															
10	Tmp	26	5.065	10:26:29.3	10:32:50.9	0	6m22s	[+382]	48°	50°															
11	Tmp	27	5.301	10:26:55.9	10:33:12.9	0	6m17s	+377	48°	50°															
12	Tmp	31	0.449	10:29:16.6	10:34:02.1	0	4m46s	+286	48°	50°															
13	Tmp	35	1.451	10:31:17.1	10:35:33.7	0	4m17s	+257	47°	49°															
14	Tmp	36	2.052	10:32:37.7	10:37:11.8	0	4m34s	+274	48°	49°															
15	Tmp	39	2.697	10:34:17.9	10:38:35.4	0	4m18s	+258	47°	49°															
16	Tmp	40	3.462	10:36:05.9	10:39:58.9	0	3m53s	+233	46°	49°															
17	Tmp	44	4.025	10:37:15.9	10:41:03.8	0	3m48s	+228	45°	49°															
18	Tmp	45	4.262	10:37:41.1	10:41:20.0	0	3m39s	+219	45°	48°															
19	Tmp	47	4.989	10:39:01.7	10:42:12.7	0	3m11s	+191	44°	48°															
20	Tmp	51	5.513	10:40:28.8	10:44:29.8	0	4m01s	+241	47°	48°															
21	Tmp	59	0.991	10:47:20.5	10:49:57.9	0	2m37s	+157	48°	48°															
22	Tmp	61	1.375	10:48:01.1	10:50:31.4	0	2m30s	+150	48°	48°															
23	Tmp	63	2.031	10:49:16.6	10:51:26.5	0	2m10s	+130	43°	48°															
24	Tmp	65	2.882	10:50:59.1	10:53:01.5	0	2m02s	+122	42°	48°															
25	Tmp	66	3.409	10:52:06.1	10:53:46.3	0	1m40s	+100	42°	47°															
26	Tmp	70	4.061	10:53:18.6	10:54:48.3	0	1m30s	+90	39°	47°															
27	Tmp	71	4.685	10:54:25.1	10:55:36.1	0	1m11s	+71	38°	47°															
28	Tmp	72	5.333	10:55:35.5	10:56:34.4	0	59s	+59	38°	47°															
29	Tmp	73	6.323	10:57:11.3	10:57:46.1	0	35s	+35	35°	47°															
30	Tmp	74	6.800	10:58:00.2	10:58:19.2	0	19s	+19	34°	47°															
31	Tmp	80	0.295	11:01:22.7	11:02:58.8	0	1m36s	+96	45°	46°															
32	Tmp	81	0.691	11:02:12.7	11:03:38.3	0	1m26s	+86	44°	46°															
33	Tmp	85	1.915	11:04:33.9	11:05:58.3	0	1m24s	+84	43°	47°															
34	Tmp	88	2.600	11:06:04.1	11:07:22.8	0	1m19s	+79	42°	47°															
35	Tmp	90	2.902	11:06:47.6	11:07:56.9	0	1m09s	+69	39°	47°															
36	Tmp	93	3.312	11:07:55.5	11:08:37.9	0	42s	+42	35°	47°															
37	Tmp	94	3.619	11:08:32.9	11:09:08.0	0	35s	+35	37°	46°															
38	Tmp	96	4.157	11:09:30.5	11:09:53.9	0	23s	+23	35°	45°															
39	Tmp	103	4.967	11:12:01.1	11:10:52.8	0	1m08s	-68	44°	45°															
40	Tmp	106	5.681	11:13:12.8	11:11:51.9	0	1m21s	-81	44°	45°															
41	Tmp	109	6.250	11:14:17.2	11:12:39.9	0	1m37s	-97	44°	45°															
42	Tmp	110	6.805	11:15:17.5	11:15:15.9	0	2s	-2	22°	45°															
43	Tmp	112	7.529	11:16:36.1	11:16:10.1	0	26s	-26	40°	45°															
44	Tmp	123	1.962	11:23:04.9	11:19:48.7	0	3m16s	-196	52°	45°															
45	Tmp	126	3.445	11:26:26.9	11:22:18.7	0	4m08s	-248	53°	45°															
46	Tmp	133	0.504	11:55:17.3	11:51:29.1	0	3m48s	-228	56°	46°															
47	Tmp	133	1.539	11:57:00.8	11:52:58.6	0	4m02s	-242	56°	46°															
48	Tmp	140	2.931	12:00:26.9	--:--:--	0		+600	65°	46°															
49	Tmp	140	3.060	12:00:46.2	--:--:--	0		+600	65°	46°															
50	Tmp	142	4.023	12:04:30.5	--:--:--	0		+600	65°	46°															
51	Tmp	147	0.287	12:15:54.2	--:--:--	0		+600	65°	47°															
52	Tmp	150	1.489	12:18:07.8	--:--:--	0		+600	65°	48°															

Num	85	Pen	0	PCZ	0	Total PP	17563	Col. Final	57°
-----	----	-----	---	-----	---	----------	-------	------------	-----





NATAL - RN - Mitsubishi MotorSports 2021

Performance Individual

PC	Tp	Trc	DistPC	Ideal	Passagem	Pen	Erro	Pontos	NoPC	AtePC	PC	Tp	Trc	DistPC	Ideal	Passagem	Pen	Erro	Pontos	NoPC	AtePC										
N u m	86	86 / Eduardo Henrique Willat Alves / Maria Alexandra Willat Alves																													
		Cat / NL / Largada TURISMO LIGHT / 86 / 09:46:00																													
		João Pessoa - Pb									PAJERO FULL 3.2 HPE DIESEL 5P																				
1	Tmp	3	0.320	10:16:57.7	10:28:33.6	0	11m36s	[+600]	62°	49°	53	Tmp	152	3.379	12:23:14.2	12:23:32.1	0	18s	+18	50°	62°										
2	Tmp	5	0.839	10:18:30.6	10:30:00.5	0	11m30s	[+600]	62°	61°	54	Tmp	153	4.272	12:24:42.4	12:25:05.1	0	23s	+23	51°	62°										
3	Tmp	8	1.442	10:19:50.2	10:31:48.2	0	11m58s	[+600]	59°	61°	55	Tmp	153	4.791	12:25:39.0	12:26:10.9	0	32s	+32	52°	62°										
4	Tmp	10	2.002	10:21:11.4	10:33:01.5	0	11m50s	[+600]	60°	61°	56	Tmp	155	5.181	12:26:27.6	12:27:03.1	0	36s	+36	52°	62°										
5	Tmp	16	2.663	10:22:44.8	10:34:19.4	0	11m35s	[+600]	62°	62°	57	Tmp	157	5.752	12:27:32.2	12:28:21.4	0	49s	+49	52°	62°										
6	Tmp	17	3.239	10:23:44.8	10:35:25.3	0	11m41s	[+600]	62°	62°	58	Tmp	161	0.239	12:29:57.8	12:30:22.9	0	25s	+25	50°	62°										
7	Tmp	18	3.471	10:24:12.0	10:35:55.1	0	11m43s	[+600]	62°	62°	59	Tmp	164	1.209	12:31:52.4	12:32:27.4	0	35s	+35	54°	62°										
8	Tmp	24	4.324	10:26:08.9	10:38:14.0	0	12m05s	+600	61°	62°	60	Tmp	167	2.044	12:33:56.6	12:34:34.8	0	38s	+38	53°	62°										
9	Tmp	25	4.805	10:27:06.4	10:39:16.1	0	12m10s	+600	61°	62°	61	Tmp	168	2.754	12:36:02.9	12:36:36.0	0	33s	+33	49°	62°										
10	Tmp	26	5.065	10:27:29.3	10:39:39.1	0	12m10s	+600	61°	62°	62	Tmp	170	3.305	12:37:57.4	12:39:08.8	0	1m11s	+71	56°	62°										
11	Tmp	27	5.301	10:27:55.9	10:40:05.8	0	12m10s	+600	62°	63°	63	Tmp	171	4.553	12:40:42.3	12:41:46.7	0	1m04s	+64	56°	62°										
12	Tmp	31	0.449	10:30:16.6	10:41:49.2	0	11m33s	+600	62°	63°	64	Tmp	175	6.392	12:44:04.5	12:45:10.7	0	1m06s	+66	57°	62°										
13	Tmp	35	1.451	10:32:17.1	10:45:29.8	0	13m13s	+600	61°	63°	65	Tmp	177	6.741	12:44:56.4	12:45:58.8	0	1m02s	+62	55°	61°										
14	Tmp	36	2.052	10:33:37.7	10:46:48.4	0	13m11s	+600	61°	63°	66	Tmp	181	7.675	12:47:13.2	12:48:20.2	0	1m07s	+67	56°	61°										
15	Tmp	39	2.697	10:35:17.9	10:48:26.9	0	13m09s	+600	61°	63°	<table border="1"> <tr> <td>Num</td><td>86</td><td>Pen</td><td>0</td><td>PCZ</td><td>0</td><td>Total PP</td><td>23590</td><td>Col. Final</td><td>61°</td> </tr> </table>											Num	86	Pen	0	PCZ	0	Total PP	23590	Col. Final	61°
Num	86	Pen	0	PCZ	0	Total PP	23590	Col. Final	61°																						
16	Tmp	40	3.462	10:37:05.9	10:50:08.4	0	13m03s	+600	61°	63°																					
17	Tmp	44	4.025	10:38:15.9	10:51:26.4	0	13m11s	+600	61°	63°																					
18	Tmp	45	4.262	10:38:41.1	10:51:55.7	0	13m15s	+600	61°	63°																					
19	Tmp	47	4.989	10:40:01.7	10:53:22.9	0	13m21s	+600	61°	63°																					
20	Tmp	51	5.513	10:41:28.8	10:54:37.5	0	13m09s	+600	61°	63°																					
21	Tmp	59	0.991	10:48:20.5	11:01:18.3	0	12m58s	+600	63°	63°																					
22	Tmp	61	1.375	10:49:01.1	11:01:56.7	0	12m56s	+600	63°	63°																					
23	Tmp	63	2.031	10:50:16.6	11:03:41.0	0	13m24s	+600	63°	63°																					
24	Tmp	65	2.882	10:51:59.1	11:05:43.4	0	13m44s	+600	63°	63°																					
25	Tmp	66	3.409	10:53:06.1	11:06:57.8	0	13m52s	+600	63°	63°																					
26	Tmp	70	4.061	10:54:18.6	11:08:08.3	0	13m50s	+600	63°	63°																					
27	Tmp	71	4.685	10:55:25.1	11:09:18.5	0	13m53s	+600	63°	63°																					
28	Tmp	72	5.333	10:56:35.5	11:10:55.5	0	14m20s	+600	63°	63°																					
29	Tmp	73	6.323	10:58:11.3	11:12:33.8	0	14m23s	+600	63°	63°																					
30	Tmp	74	6.800	10:59:00.2	11:13:26.9	0	14m27s	+600	63°	63°																					
31	Tmp	80	0.295	11:02:22.7	11:16:29.4	0	14m07s	+600	63°	63°																					
32	Tmp	81	0.691	11:03:12.7	11:17:17.9	0	14m05s	+600	63°	63°																					
33	Tmp	85	1.915	11:05:33.9	11:20:27.5	0	14m54s	+600	63°	63°																					
34	Tmp	88	2.600	11:07:04.1	11:22:02.7	0	14m59s	+600	63°	63°																					
35	Tmp	90	2.902	11:07:47.6	11:22:45.0	0	14m57s	+600	63°	63°																					
36	Tmp	93	3.312	11:08:55.5	11:23:37.1	0	14m42s	+600	63°	63°																					
37	Tmp	94	3.619	11:09:32.9	11:24:28.8	0	14m56s	+600	63°	63°																					
38	Tmp	96	4.157	11:10:30.5	11:25:32.5	0	15m02s	+600	63°	63°																					
39	Tmp	103	4.967	11:13:01.1	11:27:30.2	0	14m29s	+600	63°	63°																					
40	Tmp	106	5.681	11:14:12.8	11:28:56.2	0	14m43s	+600	63°	63°																					
41	Tmp	109	6.250	11:15:17.2	11:29:54.6	0	14m37s	+600	63°	63°																					
42	Tmp	110	6.805	11:16:17.5	11:30:54.1	0	14m37s	+600	63°	63°																					
43	Tmp	112	7.529	11:17:36.1	11:32:10.2	0	14m34s	+600	63°	63°																					
44	Tmp	123	1.962	11:24:04.9	11:37:44.1	0	13m39s	+600	64°	63°																					
45	Tmp	126	3.445	11:27:26.9	11:41:04.6	0	13m38s	+600	64°	63°																					
46	Tmp	133	0.504	11:56:17.3	11:56:36.6	0	19s	+19	44°	62°																					
47	Tmp	133	1.539	11:58:00.8	11:58:14.8	0	14s	+14	43°	62°																					
48	Tmp	140	2.931	12:01:26.9	12:01:21.9	0	5s	-5	35°	62°																					
49	Tmp	140	3.060	12:01:46.2	12:01:39.6	0	7s	-7	40°	62°																					
50	Tmp	142	4.023	12:05:30.5	12:04:14.1	0	1m16s	-76	52°	62°																					
51	Tmp	147	0.287	12:16:54.2	12:17:17.6	0	23s	+23	50°	62°																					
52	Tmp	150	1.489	12:19:07.8	12:19:35.0	0	27s	+27	50°	62°																					





NATAL - RN - Mitsubishi MotorSports 2021

Performance Individual

PC	Tp	Trc	DistPC	Ideal	Passagem	Pen	Erro	Pontos	NoPC	AtePC	PC	Tp	Trc	DistPC	Ideal	Passagem	Pen	Erro	Pontos	NoPC	AtePC										
N u m	87	87 / Thiago Lucena Assis de Moraes / Rayallesson Maia Souza																													
		Cat / NL / Largada		TURISMO LIGHT / 87 / 09:47:00																											
		Parnamirim-rn									PAJERO SPORT 4X4 HPE 2.5 D AT																				
1	Tmp	3	0.320	10:17:57.7	10:22:32.0	0	4m34s	[+274]	42°	31°	53	Tmp	152	3.379	12:24:14.2	12:24:18.4	0	4s	+4	35°	27°										
2	Tmp	5	0.839	10:19:30.6	10:23:27.3	0	3m57s	[+237]	41°	40°	54	Tmp	153	4.272	12:25:42.4	12:25:36.5	0	6s	-6	42°	27°										
3	Tmp	8	1.442	10:20:50.2	10:24:38.1	0	3m48s	[+228]	34°	38°	55	Tmp	153	4.791	12:26:39.0	12:26:36.5	0	3s	-3	32°	27°										
4	Tmp	10	2.002	10:22:11.4	10:25:38.7	0	3m27s	[+207]	36°	39°	56	Tmp	155	5.181	12:27:27.6	12:27:22.2	0	5s	-5	30°	27°										
5	Tmp	16	2.663	10:23:44.8	10:26:41.2	0	2m56s	[+176]	34°	36°	57	Tmp	157	5.752	12:28:32.2	12:28:29.3	0	3s	-3	32°	27°										
6	Tmp	17	3.239	10:24:44.8	10:27:27.5	0	2m43s	[+163]	35°	35°	58	Tmp	161	0.239	12:30:57.8	12:30:59.7	0	2s	+2	35°	27°										
7	Tmp	18	3.471	10:25:12.0	10:27:51.3	0	2m39s	[+159]	35°	34°	59	Tmp	164	1.209	12:32:52.4	12:32:50.0	0	2s	-2	30°	27°										
8	Tmp	24	4.324	10:27:08.9	10:29:25.8	0	2m17s	+137	34°	35°	60	Tmp	167	2.044	12:34:56.6	12:34:50.4	0	6s	-6	39°	27°										
9	Tmp	25	4.805	10:28:06.4	10:30:13.8	0	2m07s	+127	33°	35°	61	Tmp	168	2.754	12:37:02.9	12:36:57.5	0	5s	-5	37°	27°										
10	Tmp	26	5.065	10:28:29.3	10:30:29.5	0	2m00s	+120	31°	35°	62	Tmp	170	3.305	12:38:57.4	12:38:55.7	0	2s	-2	18°	27°										
11	Tmp	27	5.301	10:28:55.9	10:30:49.1	0	1m53s	+113	31°	35°	63	Tmp	171	4.553	12:41:42.3	12:41:41.0	0	1s	-1	9°	27°										
12	Tmp	31	0.449	10:31:16.6	10:31:49.8	0	33s	+33	25°	35°	64	Tmp	175	6.392	12:45:04.5	12:45:02.6	0	2s	-2	23°	27°										
13	Tmp	35	1.451	10:33:17.1	10:33:24.1	0	7s	+7	26°	34°	65	Tmp	177	6.741	12:45:56.4	12:45:43.3	0	13s	-13	43°	27°										
14	Tmp	36	2.052	10:34:37.7	10:34:33.5	0	4s	-4	19°	33°	66	Tmp	181	7.675	12:48:13.2	12:48:23.2	0	10s	+10	42°	27°										
15	Tmp	39	2.697	10:36:17.9	10:36:18.7	0	1s	+1	9°	33°	<table border="1" style="width: 100%; border-collapse: collapse;"> <tr> <td>Num</td><td>87</td><td>Pen</td><td>0</td><td>PCZ</td><td>1</td><td>Total PP</td><td>1070</td><td>Col. Final</td><td>27°</td> </tr> </table>											Num	87	Pen	0	PCZ	1	Total PP	1070	Col. Final	27°
Num	87	Pen	0	PCZ	1	Total PP	1070	Col. Final	27°																						
16	Tmp	40	3.462	10:38:05.9	10:38:13.3	0	7s	+7	26°	33°																					
17	Tmp	44	4.025	10:39:15.9	10:39:38.1	0	22s	+22	27°	31°																					
18	Tmp	45	4.262	10:39:41.1	10:40:05.5	0	24s	+24	29°	31°																					
19	Tmp	47	4.989	10:41:01.7	10:41:24.1	0	22s	+22	31°	31°																					
20	Tmp	51	5.513	10:42:28.8	10:43:02.8	0	34s	+34	31°	31°																					
21	Tmp	59	0.991	10:49:20.5	10:49:26.7	0	6s	+6	27°	31°																					
22	Tmp	61	1.375	10:50:01.1	10:50:02.5	0	1s	+1	8°	30°																					
23	Tmp	63	2.031	10:51:16.6	10:51:17.7	0	1s	+1	12°	30°																					
24	Tmp	65	2.882	10:52:59.1	10:53:02.3	0	3s	+3	16°	29°																					
25	Tmp	66	3.409	10:54:06.1	10:54:06.2	0	0s	0	3°	29°																					
26	Tmp	70	4.061	10:55:18.6	10:55:13.3	0	5s	-5	26°	28°																					
27	Tmp	71	4.685	10:56:25.1	10:56:17.7	0	7s	-7	25°	28°																					
28	Tmp	72	5.333	10:57:35.5	10:57:41.1	0	6s	+6	29°	28°																					
29	Tmp	73	6.323	10:59:11.3	10:59:01.7	0	10s	-10	31°	28°																					
30	Tmp	74	6.800	11:00:00.2	10:59:56.5	0	4s	-4	27°	28°																					
31	Tmp	80	0.295	11:03:22.7	11:03:06.0	0	17s	-17	34°	28°																					
32	Tmp	81	0.691	11:04:12.7	11:03:48.2	0	25s	-25	35°	28°																					
33	Tmp	85	1.915	11:06:33.9	11:06:36.2	0	2s	+2	16°	28°																					
34	Tmp	88	2.600	11:08:04.1	11:08:11.7	0	8s	+8	29°	28°																					
35	Tmp	90	2.902	11:08:47.6	11:08:50.0	0	2s	+2	19°	28°																					
36	Tmp	93	3.312	11:09:55.5	11:09:39.5	0	16s	-16	32°	27°																					
37	Tmp	94	3.619	11:10:32.9	11:10:27.7	0	5s	-5	24°	27°																					
38	Tmp	96	4.157	11:11:30.5	11:11:31.3	0	1s	+1	11°	27°																					
39	Tmp	103	4.967	11:14:01.1	11:13:14.1	0	47s	-47	40°	27°																					
40	Tmp	106	5.681	11:15:12.8	11:15:20.5	0	8s	+8	31°	27°																					
41	Tmp	109	6.250	11:16:17.2	11:16:16.1	0	1s	-1	11°	27°																					
42	Tmp	110	6.805	11:17:17.5	11:17:14.8	0	3s	-3	27°	27°																					
43	Tmp	112	7.529	11:18:36.1	11:18:19.3	0	17s	-17	37°	27°																					
44	Tmp	123	1.962	11:25:04.9	11:26:41.3	0	1m36s	+96	48°	27°																					
45	Tmp	126	3.445	11:28:26.9	11:28:49.9	0	23s	+23	39°	27°																					
46	Tmp	133	0.504	11:57:17.3	11:57:22.6	0	5s	+5	37°	27°																					
47	Tmp	133	1.539	11:59:00.8	11:59:02.2	0	1s	+1	21°	27°																					
48	Tmp	140	2.931	12:02:26.9	12:02:23.2	0	4s	-4	33°	27°																					
49	Tmp	140	3.060	12:02:46.2	12:02:43.5	0	3s	-3	32°	27°																					
50	Tmp	142	4.023	12:06:30.5	12:06:35.3	0	5s	+5	32°	27°																					
51	Tmp	147	0.287	12:17:54.2	12:18:12.9	0	19s	+19	45°	27°																					
52	Tmp	150	1.489	12:20:07.8	12:20:03.6	0	4s	-4	27°	27°																					





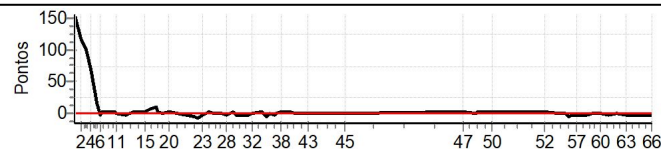
NATAL - RN - Mitsubishi MotorSports 2021

Performance Individual

PC	Tp	Trc	DistPC	Ideal	Passagem	Pen	Erro	Pontos	NoPC	AtePC
N u m	88	88 / Rubens Pereira de Araujo Jr / Juarez Pinheiro da Silva Filho								
		Cat / NL / Largada		TURISMO LIGHT / 88 / 09:48:00						
		Natal - Rn				L200 TRITON HPE				
PC	Tp	Trc	DistPC	Ideal	Passagem	Pen	Erro	Pontos	NoPC	AtePC
1	Tmp	3	0.320	10:18:57.7	10:21:32.6	0	2m35s	[+155]	31 °	20 °
2	Tmp	5	0.839	10:20:30.6	10:22:26.5	0	1m56s	[+116]	30 °	29 °
3	Tmp	8	1.442	10:21:50.2	10:23:31.9	0	1m42s	[+102]	25 °	27 °
4	Tmp	10	2.002	10:23:11.4	10:24:21.0	0	1m10s	[+70]	25 °	25 °
5	Tmp	16	2.663	10:24:44.8	10:25:00.6	0	16s	[+16]	21 °	23 °
6	Tmp	17	3.239	10:25:44.8	10:25:40.5	0	4s	-4	18 °	22 °
7	Tmp	18	3.471	10:26:12.0	10:26:13.4	0	1s	+1	7 °	21 °
8	Tmp	24	4.324	10:28:08.9	10:28:10.1	0	1s	+1	7 °	21 °
9	Tmp	25	4.805	10:29:06.4	10:29:09.5	0	3s	+3	18 °	21 °
10	Tmp	26	5.065	10:29:29.3	10:29:32.2	0	3s	+3	17 °	21 °
11	Tmp	27	5.301	10:29:55.9	10:29:55.4	0	1s	-1	10 °	21 °
12	Tmp	31	0.449	10:32:16.6	10:32:12.2	0	4s	-4	17 °	20 °
13	Tmp	35	1.451	10:34:17.1	10:34:19.1	0	2s	+2	21 °	20 °
14	Tmp	36	2.052	10:35:37.7	10:35:39.3	0	2s	+2	13 °	20 °
15	Tmp	39	2.697	10:37:17.9	10:37:21.0	0	3s	+3	21 °	20 °
16	Tmp	40	3.462	10:39:05.9	10:39:13.3	0	7s	[+7]	25 °	20 °
17	Tmp	44	4.025	10:40:15.9	10:40:25.3	0	9s	[+9]	24 °	20 °
18	Tmp	45	4.262	10:40:41.1	10:40:43.4	0	2s	+2	13 °	20 °
19	Tmp	47	4.989	10:42:01.7	10:42:01.5	0	0s	0	2 °	20 °
20	Tmp	51	5.513	10:43:28.8	10:43:32.1	0	3s	+3	19 °	20 °
21	Tmp	59	0.991	10:50:20.5	10:50:15.5	0	5s	-5	25 °	20 °
22	Tmp	61	1.375	10:51:01.1	10:50:53.3	0	8s	-8	30 °	20 °
23	Tmp	63	2.031	10:52:16.6	10:52:14.5	0	2s	-2	20 °	20 °
24	Tmp	65	2.882	10:53:59.1	10:54:00.0	0	1s	+1	5 °	20 °
25	Tmp	66	3.409	10:55:06.1	10:55:05.4	0	1s	-1	17 °	20 °
26	Tmp	70	4.061	10:56:18.6	10:56:17.5	0	1s	-1	15 °	20 °
27	Tmp	71	4.685	10:57:25.1	10:57:24.1	0	1s	-1	8 °	20 °
28	Tmp	72	5.333	10:58:35.5	10:58:33.6	0	2s	-2	19 °	19 °
29	Tmp	73	6.323	11:00:11.3	11:00:12.7	0	1s	+1	8 °	19 °
30	Tmp	74	6.800	11:01:00.2	11:00:58.4	0	2s	-2	13 °	19 °
31	Tmp	80	0.295	11:04:22.7	11:04:19.4	0	3s	-3	23 °	15 °
32	Tmp	81	0.691	11:05:12.7	11:05:11.9	0	1s	-1	11 °	15 °
33	Tmp	85	1.915	11:07:33.9	11:07:37.1	0	3s	+3	19 °	15 °
34	Tmp	88	2.600	11:09:04.1	11:08:59.6	0	5s	-5	24 °	15 °
35	Tmp	90	2.902	11:09:47.6	11:09:46.7	0	1s	-1	6 °	15 °
36	Tmp	93	3.312	11:10:55.5	11:10:52.8	0	3s	-3	21 °	15 °
37	Tmp	94	3.619	11:11:32.9	11:11:33.3	0	0s	0	1 °	15 °
38	Tmp	96	4.157	11:12:30.5	11:12:31.3	0	1s	+1	10 °	15 °
39	Tmp	103	4.967	11:15:01.1	11:15:02.5	0	1s	+1	11 °	15 °
40	Tmp	106	5.681	11:16:12.8	11:16:12.1	0	1s	-1	14 °	15 °
41	Tmp	109	6.250	11:17:17.2	11:17:17.6	0	0s	0	3 °	15 °
42	Tmp	110	6.805	11:18:17.5	11:18:16.9	0	1s	-1	10 °	15 °
43	Tmp	112	7.529	11:19:36.1	11:19:36.0	0	0s	0	5 °	13 °
44	Tmp	123	1.962	11:26:04.9	11:26:04.5	0	0s	0	2 °	13 °
45	Tmp	126	3.445	11:29:26.9	11:29:25.8	0	1s	-1	16 °	14 °
46	Tmp	133	0.504	11:58:17.3	11:58:18.3	0	1s	+1	17 °	13 °
47	Tmp	133	1.539	12:00:00.8	12:00:01.7	0	1s	+1	20 °	14 °
48	Tmp	140	2.931	12:03:26.9	12:03:26.2	0	1s	-1	16 °	14 °
49	Tmp	140	3.060	12:03:46.2	12:03:47.2	0	1s	+1	9 °	14 °
50	Tmp	142	4.023	12:07:30.5	12:07:31.8	0	1s	+1	6 °	13 °
51	Tmp	147	0.287	12:18:54.2	12:18:57.0	0	3s	+3	25 °	13 °
52	Tmp	150	1.489	12:21:07.8	12:21:09.2	0	1s	+1	7 °	13 °

PC	Tp	Trc	DistPC	Ideal	Passagem	Pen	Erro	Pontos	NoPC	AtePC
53	Tmp	152	3.379	12:25:14.2	12:25:14.1	0	0s	0	5 °	13 °
54	Tmp	153	4.272	12:26:42.4	12:26:41.7	0	1s	-1	14 °	13 °
55	Tmp	153	4.791	12:27:39.0	12:27:34.4	0	5s	-5	42 °	13 °
56	Tmp	155	5.181	12:28:27.6	12:28:25.2	0	2s	-2	15 °	13 °
57	Tmp	157	5.752	12:29:32.2	12:29:29.4	0	3s	-3	31 °	13 °
58	Tmp	161	0.239	12:31:57.8	12:31:56.0	0	2s	-2	34 °	13 °
59	Tmp	164	1.209	12:33:52.4	12:33:51.1	0	1s	-1	15 °	13 °
60	Tmp	167	2.044	12:35:56.6	12:35:55.7	0	1s	-1	16 °	13 °
61	Tmp	168	2.754	12:38:02.9	12:38:00.5	0	2s	-2	17 °	13 °
62	Tmp	170	3.305	12:39:57.4	12:39:57.3	0	0s	0	2 °	13 °
63	Tmp	171	4.553	12:42:42.3	12:42:38.5	0	4s	-4	33 °	13 °
64	Tmp	175	6.392	12:46:04.5	12:46:02.2	0	2s	-2	22 °	13 °
65	Tmp	177	6.741	12:46:56.4	12:46:53.1	0	3s	-3	25 °	13 °
66	Tmp	181	7.675	12:49:13.2	12:49:11.6	0	2s	-2	22 °	13 °

Num	88	Pen	0	PCZ	7	Total PP	111	Col. Final	13°
-----	----	-----	---	-----	---	----------	-----	------------	-----





NATAL - RN - Mitsubishi MotorSports 2021

Performance Individual

PC	Tp	Trc	DistPC	Ideal	Passagem	Pen	Erro	Pontos	NoPC	AtePC	PC	Tp	Trc	DistPC	Ideal	Passagem	Pen	Erro	Pontos	NoPC	AtePC										
N u m	89	89 / Thomas Eric Alves de Oliveira / Rafael de Oliveira Galhardo																													
		Cat / NL / Largada TURISMO LIGHT / 89 / 09:49:00																													
		Parnamirim-rn PAJERO HPE 3.2 D 3P 4X4 AT S																													
1	Tmp	3	0.320	10:19:57.7	10:28:24.7	0	8m27s	+507	56 °	45 °	53	Tmp	152	3.379	12:26:14.2	12:26:17.9	0	4s	+4	34 °	56 °										
2	Tmp	5	0.839	10:21:30.6	10:29:55.9	0	8m25s	+505	57 °	56 °	54	Tmp	153	4.272	12:27:42.4	12:27:46.8	0	4s	+4	36 °	56 °										
3	Tmp	8	1.442	10:22:50.2	10:32:00.4	0	9m10s	+550	52 °	57 °	55	Tmp	153	4.791	12:28:39.0	12:28:44.6	0	6s	+6	45 °	56 °										
4	Tmp	10	2.002	10:24:11.4	10:33:12.8	0	9m01s	+541	54 °	57 °	56	Tmp	155	5.181	12:29:27.6	12:29:26.3	0	1s	-1	6 °	56 °										
5	Tmp	16	2.663	10:25:44.8	10:34:37.9	0	8m53s	+533	54 °	57 °	57	Tmp	157	5.752	12:30:32.2	12:30:35.4	0	3s	+3	30 °	56 °										
6	Tmp	17	3.239	10:26:44.8	10:35:33.0	0	8m48s	+528	54 °	57 °	58	Tmp	161	0.239	12:32:57.8	12:33:00.1	0	2s	+2	33 °	56 °										
7	Tmp	18	3.471	10:27:12.0	10:36:06.7	0	8m55s	+535	55 °	56 °	59	Tmp	164	1.209	12:34:52.4	12:34:57.0	0	5s	+5	43 °	56 °										
8	Tmp	24	4.324	10:29:08.9	10:37:57.1	0	8m48s	+528	55 °	56 °	60	Tmp	167	2.044	12:36:56.6	12:36:52.4	0	4s	-4	35 °	56 °										
9	Tmp	25	4.805	10:30:06.4	10:38:52.0	0	8m46s	+526	55 °	56 °	61	Tmp	168	2.754	12:39:02.9	12:38:54.4	0	9s	-9	40 °	56 °										
10	Tmp	26	5.065	10:30:29.3	10:39:11.4	0	8m42s	+522	55 °	56 °	62	Tmp	170	3.305	12:40:57.4	12:40:51.6	0	6s	-6	28 °	56 °										
11	Tmp	27	5.301	10:30:55.9	10:39:33.3	0	8m37s	+517	54 °	56 °	63	Tmp	171	4.553	12:43:42.3	12:43:41.2	0	1s	-1	8 °	56 °										
12	Tmp	31	0.449	10:33:16.6	10:41:45.3	0	8m29s	+509	55 °	56 °	64	Tmp	175	6.392	12:47:04.5	12:47:03.3	0	1s	-1	7 °	55 °										
13	Tmp	35	1.451	10:35:17.1	10:43:59.5	0	8m42s	+522	55 °	56 °	65	Tmp	177	6.741	12:47:56.4	12:47:54.0	0	2s	-2	20 °	55 °										
14	Tmp	36	2.052	10:36:37.7	10:45:49.1	0	9m11s	[+551]	56 °	56 °	66	Tmp	181	7.675	12:50:13.2	12:50:12.1	0	1s	-1	11 °	54 °										
15	Tmp	39	2.697	10:38:17.9	10:47:45.2	0	9m27s	[+567]	57 °	55 °	<table border="1" style="width: 100%; border-collapse: collapse;"> <tr> <td>Num</td><td>89</td><td>Pen</td><td>0</td><td>PCZ</td><td>0</td><td>Total PP</td><td>15997</td><td>Col. Final</td><td>54°</td> </tr> </table>											Num	89	Pen	0	PCZ	0	Total PP	15997	Col. Final	54°
Num	89	Pen	0	PCZ	0	Total PP	15997	Col. Final	54°																						
16	Tmp	40	3.462	10:40:05.9	10:49:48.9	0	9m43s	[+583]	57 °	55 °																					
17	Tmp	44	4.025	10:41:15.9	10:51:22.9	0	10m07s	[+600]	60 °	55 °																					
18	Tmp	45	4.262	10:41:41.1	10:51:48.5	0	10m07s	[+600]	60 °	55 °																					
19	Tmp	47	4.989	10:43:01.7	10:53:06.9	0	10m05s	[+600]	60 °	55 °																					
20	Tmp	51	5.513	10:44:28.8	10:54:17.1	0	9m48s	[+588]	57 °	56 °																					
21	Tmp	59	0.991	10:51:20.5	10:59:24.9	0	8m04s	+484	56 °	57 °																					
22	Tmp	61	1.375	10:52:01.1	11:00:02.9	0	8m02s	+482	56 °	57 °																					
23	Tmp	63	2.031	10:53:16.6	11:01:20.0	0	8m03s	+483	56 °	58 °																					
24	Tmp	65	2.882	10:54:59.1	11:03:08.8	0	8m10s	+490	56 °	57 °																					
25	Tmp	66	3.409	10:56:06.1	11:04:10.2	0	8m04s	+484	57 °	57 °																					
26	Tmp	70	4.061	10:57:18.6	11:05:22.2	0	8m04s	+484	57 °	57 °																					
27	Tmp	71	4.685	10:58:25.1	11:06:14.3	0	7m49s	+469	56 °	57 °																					
28	Tmp	72	5.333	10:59:35.5	11:07:09.7	0	7m34s	+454	56 °	57 °																					
29	Tmp	73	6.323	11:01:11.3	11:08:28.1	0	7m17s	+437	57 °	57 °																					
30	Tmp	74	6.800	11:02:00.2	11:09:11.9	0	7m12s	+432	57 °	58 °																					
31	Tmp	80	0.295	11:05:22.7	11:11:33.6	0	6m11s	+371	57 °	58 °																					
32	Tmp	81	0.691	11:06:12.7	11:12:14.9	0	6m02s	+362	57 °	58 °																					
33	Tmp	85	1.915	11:08:33.9	11:14:30.1	0	5m56s	+356	56 °	58 °																					
34	Tmp	88	2.600	11:10:04.1	11:15:58.3	0	5m54s	+354	56 °	57 °																					
35	Tmp	90	2.902	11:10:47.6	11:16:39.6	0	5m52s	+352	52 °	57 °																					
36	Tmp	93	3.312	11:11:55.5	11:17:41.5	0	5m46s	+346	52 °	57 °																					
37	Tmp	94	3.619	11:12:32.9	11:18:18.8	0	5m46s	+346	56 °	57 °																					
38	Tmp	96	4.157	11:13:30.5	11:19:16.7	0	5m46s	+346	56 °	57 °																					
39	Tmp	103	4.967	11:16:01.1	11:20:48.8	0	4m48s	+288	55 °	57 °																					
40	Tmp	106	5.681	11:17:12.8	11:21:56.2	0	4m43s	+283	55 °	57 °																					
41	Tmp	109	6.250	11:18:17.2	11:22:46.5	0	4m29s	+269	55 °	57 °																					
42	Tmp	110	6.805	11:19:17.5	11:23:31.8	0	4m14s	+254	55 °	57 °																					
43	Tmp	112	7.529	11:20:36.1	11:24:36.3	0	4m00s	+240	55 °	57 °																					
44	Tmp	123	1.962	11:27:04.9	11:28:43.0	0	1m38s	+98	49 °	57 °																					
45	Tmp	126	3.445	11:30:26.9	11:31:43.8	0	1m17s	+77	48 °	56 °																					
46	Tmp	133	0.504	11:59:17.3	11:58:37.7	0	40s	-40	50 °	56 °																					
47	Tmp	133	1.539	12:01:00.8	12:00:44.6	0	16s	-16	45 °	56 °																					
48	Tmp	140	2.931	12:04:26.9	12:04:27.7	0	1s	+1	15 °	56 °																					
49	Tmp	140	3.060	12:04:46.2	12:04:48.9	0	3s	+3	31 °	56 °																					
50	Tmp	142	4.023	12:08:30.5	12:08:38.3	0	8s	+8	41 °	56 °																					
51	Tmp	147	0.287	12:19:54.2	12:20:03.3	0	9s	+9	37 °	56 °																					
52	Tmp	150	1.489	12:22:07.8	12:22:15.2	0	7s	+7	37 °	56 °																					





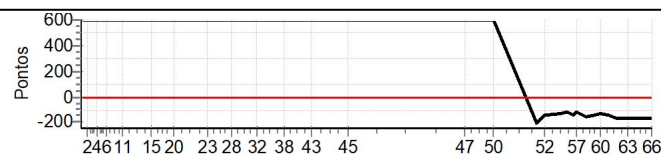
NATAL - RN - Mitsubishi MotorSports 2021

Performance Individual

PC	Tp	Trc	DistPC	Ideal	Passagem	Pen	Erro	Pontos	NoPC	AtePC
N u m	90	90 / Carlos Pinto de Lucena / Alicia Maria Dias Silva								
		Cat / NL / Largada TURISMO LIGHT / 90 / 09:50:00								
		João Pessoa - Pb PAJERO TR4 FLEX 2.0 4X4 MT 5P								
PC	Tp	Trc	DistPC	Ideal	Passagem	Pen	Erro	Pontos	NoPC	AtePC
1	Tmp	3	0.320	10:20:57.7	10:39:19.6	0	18m22s	[+600]	61°	48°
2	Tmp	5	0.839	10:22:30.6	10:40:47.5	0	18m17s	[+600]	61°	60°
3	Tmp	8	1.442	10:23:50.2	10:42:13.0	0	18m23s	[+600]	58°	60°
4	Tmp	10	2.002	10:25:11.4	10:43:28.2	0	18m17s	[+600]	59°	60°
5	Tmp	16	2.663	10:26:44.8	10:44:48.7	0	18m04s	[+600]	61°	61°
6	Tmp	17	3.239	10:27:44.8	10:45:50.6	0	18m06s	[+600]	61°	61°
7	Tmp	18	3.471	10:28:12.0	10:46:21.1	0	18m09s	[+600]	61°	61°
8	Tmp	24	4.324	10:30:08.9	10:48:16.9	0	18m08s	+600	60°	61°
9	Tmp	25	4.805	10:31:06.4	10:49:14.8	0	18m08s	+600	60°	61°
10	Tmp	26	5.065	10:31:29.3	10:49:37.0	0	18m08s	+600	60°	61°
11	Tmp	27	5.301	10:31:55.9	10:50:03.6	0	18m08s	+600	61°	62°
12	Tmp	31	0.449	10:34:16.6	10:53:18.8	0	19m02s	+600	61°	62°
13	Tmp	35	1.451	10:36:17.1	10:55:21.0	0	19m04s	+600	60°	62°
14	Tmp	36	2.052	10:37:37.7	10:56:30.0	0	18m52s	+600	60°	62°
15	Tmp	39	2.697	10:39:17.9	10:57:52.9	0	18m35s	+600	60°	62°
16	Tmp	40	3.462	10:41:05.9	10:59:23.2	0	18m17s	+600	60°	62°
17	Tmp	44	4.025	10:42:15.9	11:00:33.3	0	18m17s	+600	59°	62°
18	Tmp	45	4.262	10:42:41.1	11:00:56.4	0	18m15s	+600	59°	62°
19	Tmp	47	4.989	10:44:01.7	11:02:08.3	0	18m07s	+600	59°	62°
20	Tmp	51	5.513	10:45:28.8	11:03:38.7	0	18m10s	+600	60°	62°
21	Tmp	59	0.991	10:52:20.5	11:08:03.9	0	15m43s	+600	62°	62°
22	Tmp	61	1.375	10:53:01.1	11:08:48.5	0	15m47s	+600	62°	62°
23	Tmp	63	2.031	10:54:16.6	11:09:52.8	0	15m36s	+600	62°	62°
24	Tmp	65	2.882	10:55:59.1	11:11:36.2	0	15m37s	+600	62°	62°
25	Tmp	66	3.409	10:57:06.1	11:12:29.6	0	15m24s	+600	62°	62°
26	Tmp	70	4.061	10:58:18.6	11:13:45.5	0	15m27s	+600	62°	62°
27	Tmp	71	4.685	10:59:25.1	11:14:44.9	0	15m20s	+600	62°	62°
28	Tmp	72	5.333	11:00:35.5	11:15:49.4	0	15m14s	+600	62°	62°
29	Tmp	73	6.323	11:02:11.3	11:17:17.5	0	15m06s	+600	62°	62°
30	Tmp	74	6.800	11:03:00.2	11:18:07.5	0	15m07s	+600	62°	62°
31	Tmp	80	0.295	11:06:22.7	11:20:08.0	0	13m45s	+600	62°	62°
32	Tmp	81	0.691	11:07:12.7	11:20:50.4	0	13m38s	+600	62°	62°
33	Tmp	85	1.915	11:09:33.9	11:23:07.5	0	13m34s	+600	62°	62°
34	Tmp	88	2.600	11:11:04.1	11:24:52.8	0	13m49s	+600	62°	62°
35	Tmp	90	2.902	11:11:47.6	--:--:--	0		+600	62°	62°
36	Tmp	93	3.312	11:12:55.5	--:--:--	0		+600	62°	62°
37	Tmp	94	3.619	11:13:32.9	11:26:24.6	0	12m52s	+600	62°	62°
38	Tmp	96	4.157	11:14:30.5	11:27:18.1	0	12m48s	+600	62°	62°
39	Tmp	103	4.967	11:17:01.1	11:29:19.4	0	12m18s	+600	62°	62°
40	Tmp	106	5.681	11:18:12.8	11:30:29.1	0	12m16s	+600	62°	62°
41	Tmp	109	6.250	11:19:17.2	11:31:34.9	0	12m18s	+600	62°	62°
42	Tmp	110	6.805	11:20:17.5	11:32:35.2	0	12m18s	+600	62°	62°
43	Tmp	112	7.529	11:21:36.1	11:33:55.5	0	12m19s	+600	62°	62°
44	Tmp	123	1.962	11:28:04.9	11:39:06.1	0	11m01s	+600	63°	62°
45	Tmp	126	3.445	11:31:26.9	11:42:27.4	0	11m01s	+600	63°	62°
46	Tmp	133	0.504	12:00:17.3	--:--:--	0		+600	65°	64°
47	Tmp	133	1.539	12:02:00.8	--:--:--	0		+600	65°	64°
48	Tmp	140	2.931	12:05:26.9	--:--:--	0		+600	64°	64°
49	Tmp	140	3.060	12:05:46.2	--:--:--	0		+600	64°	64°
50	Tmp	142	4.023	12:09:30.5	--:--:--	0		+600	64°	64°
51	Tmp	147	0.287	12:20:54.2	12:17:26.0	0	3m28s	-208	58°	64°
52	Tmp	150	1.489	12:23:07.8	12:20:36.5	0	2m31s	-151	58°	64°

PC	Tp	Trc	DistPC	Ideal	Passagem	Pen	Erro	Pontos	NoPC	AtePC
53	Tmp	152	3.379	12:27:14.2	12:24:57.9	0	2m16s	-136	58°	64°
54	Tmp	153	4.272	12:28:42.4	12:26:38.7	0	2m04s	-124	59°	64°
55	Tmp	153	4.791	12:29:39.0	12:27:23.9	0	2m15s	-135	59°	64°
56	Tmp	155	5.181	12:30:27.6	12:28:00.6	0	2m27s	-147	59°	64°
57	Tmp	157	5.752	12:31:32.2	12:29:37.0	0	1m55s	-115	59°	64°
58	Tmp	161	0.239	12:33:57.8	12:31:25.9	0	2m32s	-152	59°	64°
59	Tmp	164	1.209	12:35:52.4	12:33:25.8	0	2m27s	-147	59°	64°
60	Tmp	167	2.044	12:37:56.6	12:35:49.3	0	2m07s	-127	59°	64°
61	Tmp	168	2.754	12:40:02.9	12:37:37.1	0	2m26s	-146	59°	64°
62	Tmp	170	3.305	12:41:57.4	12:39:13.8	0	2m44s	-164	59°	64°
63	Tmp	171	4.553	12:44:42.3	12:41:51.1	0	2m51s	-171	59°	64°
64	Tmp	175	6.392	12:48:04.5	12:45:18.2	0	2m46s	-166	59°	64°
65	Tmp	177	6.741	12:48:56.4	12:46:03.0	0	2m53s	-173	59°	64°
66	Tmp	181	7.675	12:51:13.2	12:48:27.9	0	2m45s	-165	59°	64°

Num	90	Pen	0	PCZ	0	Total PP	28227	Col. Final	64°
-----	----	-----	---	-----	---	----------	-------	------------	-----





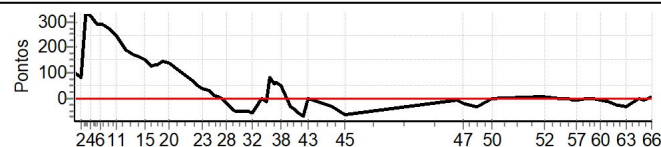
NATAL - RN - Mitsubishi MotorSports 2021

Performance Individual

PC	Tp	Trc	DistPC	Ideal	Passagem	Pen	Erro	Pontos	NoPC	AtePC
N u m	91	91 / Bruno de Oliveira / Bruno Henrique Oliveira								
		Cat / NL / Largada		TURISMO LIGHT / 91 / 09:51:00						
		Parnamirim-rn				L200 TRITON SPORT HPE 2.4 D 4X4				
PC	Tp	Trc	DistPC	Ideal	Passagem	Pen	Erro	Pontos	NoPC	AtePC
1	Tmp	3	0.320	10:21:57.7	10:23:41.6	0	1m44s	+104	26°	15°
2	Tmp	5	0.839	10:23:30.6	10:24:53.0	0	1m22s	+82	26°	24°
3	Tmp	8	1.442	10:24:50.2	10:30:26.6	0	5m36s	[+336]	44°	25°
4	Tmp	10	2.002	10:26:11.4	10:31:36.6	0	5m25s	[+325]	44°	30°
5	Tmp	16	2.663	10:27:44.8	10:32:36.0	0	4m51s	[+291]	44°	34°
6	Tmp	17	3.239	10:28:44.8	10:33:33.8	0	4m49s	[+289]	44°	37°
7	Tmp	18	3.471	10:29:12.0	10:34:04.2	0	4m52s	[+292]	44°	39°
8	Tmp	24	4.324	10:31:08.9	10:35:41.8	0	4m33s	[+273]	43°	40°
9	Tmp	25	4.805	10:32:06.4	10:36:28.6	0	4m22s	[+262]	43°	40°
10	Tmp	26	5.065	10:32:29.3	10:36:42.3	0	4m13s	+253	43°	40°
11	Tmp	27	5.301	10:32:55.9	10:37:05.9	0	4m10s	+250	43°	41°
12	Tmp	31	0.449	10:35:16.6	10:38:26.0	0	3m09s	+189	42°	40°
13	Tmp	35	1.451	10:37:17.1	10:40:10.2	0	2m53s	+173	43°	40°
14	Tmp	36	2.052	10:38:37.7	10:41:23.9	0	2m46s	+166	42°	40°
15	Tmp	39	2.697	10:40:17.9	10:42:51.1	0	2m33s	+153	42°	41°
16	Tmp	40	3.462	10:42:05.9	10:44:12.7	0	2m07s	+127	41°	41°
17	Tmp	44	4.025	10:43:15.9	10:45:26.9	0	2m11s	+131	41°	41°
18	Tmp	45	4.262	10:43:41.1	10:45:52.4	0	2m11s	+131	41°	41°
19	Tmp	47	4.989	10:45:01.7	10:47:24.9	0	2m23s	+143	41°	41°
20	Tmp	51	5.513	10:46:28.8	10:48:49.1	0	2m20s	+140	42°	41°
21	Tmp	59	0.991	10:53:20.5	10:54:23.8	0	1m03s	+63	40°	40°
22	Tmp	61	1.375	10:54:01.1	10:54:53.6	0	53s	+53	38°	40°
23	Tmp	63	2.031	10:55:16.6	10:55:55.3	0	39s	+39	36°	40°
24	Tmp	65	2.882	10:56:59.1	10:57:32.3	0	33s	+33	35°	40°
25	Tmp	66	3.409	10:58:06.1	10:58:17.4	0	11s	+11	30°	40°
26	Tmp	70	4.061	10:59:18.6	10:59:29.0	0	10s	+10	30°	40°
27	Tmp	71	4.685	11:00:25.1	11:00:23.2	0	2s	-2	16°	40°
28	Tmp	72	5.333	11:01:35.5	11:01:17.5	0	18s	-18	34°	39°
29	Tmp	73	6.323	11:03:11.3	11:02:30.6	0	41s	-41	36°	39°
30	Tmp	74	6.800	11:04:00.2	11:03:09.2	0	51s	-51	40°	39°
31	Tmp	80	0.295	11:07:22.7	11:06:34.2	0	49s	-49	41°	39°
32	Tmp	81	0.691	11:08:12.7	11:07:17.5	0	55s	-55	40°	39°
33	Tmp	85	1.915	11:10:33.9	11:10:33.8	0	0s	0	3°	39°
34	Tmp	88	2.600	11:12:04.1	11:11:52.2	0	12s	-12	33°	39°
35	Tmp	90	2.902	11:12:47.6	11:14:13.0	0	1m25s	+85	41°	39°
36	Tmp	93	3.312	11:13:55.5	11:14:53.5	0	58s	+58	38°	37°
37	Tmp	94	3.619	11:14:32.9	11:15:36.2	0	1m03s	+63	42°	37°
38	Tmp	96	4.157	11:15:30.5	11:16:24.5	0	54s	+54	40°	37°
39	Tmp	103	4.967	11:18:01.1	11:17:32.0	0	29s	-29	38°	37°
40	Tmp	106	5.681	11:19:12.8	11:18:31.8	0	41s	-41	38°	38°
41	Tmp	109	6.250	11:20:17.2	11:19:21.8	0	55s	-55	42°	38°
42	Tmp	110	6.805	11:21:17.5	11:20:08.8	0	1m09s	-69	43°	38°
43	Tmp	112	7.529	11:22:36.1	11:22:35.0	0	1s	-1	13°	38°
44	Tmp	123	1.962	11:29:04.9	11:28:35.4	0	30s	-30	40°	38°
45	Tmp	126	3.445	11:32:26.9	11:31:26.5	0	1m00s	-60	46°	37°
46	Tmp	133	0.504	12:01:17.3	12:01:10.5	0	7s	-7	40°	37°
47	Tmp	133	1.539	12:03:00.8	12:02:41.7	0	19s	-19	46°	36°
48	Tmp	140	2.931	12:06:26.9	12:05:57.0	0	30s	-30	46°	36°
49	Tmp	140	3.060	12:06:46.2	12:06:15.9	0	30s	-30	45°	36°
50	Tmp	142	4.023	12:10:30.5	12:10:31.5	0	1s	+1	5°	36°
51	Tmp	147	0.287	12:21:54.2	12:22:04.3	0	10s	+10	39°	36°
52	Tmp	150	1.489	12:24:07.8	12:24:15.9	0	8s	+8	38°	36°

PC	Tp	Trc	DistPC	Ideal	Passagem	Pen	Erro	Pontos	NoPC	AtePC
53	Tmp	152	3.379	12:28:14.2	12:28:14.1	0	0s	0	4°	36°
54	Tmp	153	4.272	12:29:42.4	12:29:45.7	0	3s	+3	30°	36°
55	Tmp	153	4.791	12:30:39.0	12:30:38.5	0	1s	-1	12°	36°
56	Tmp	155	5.181	12:31:27.6	12:31:21.3	0	6s	-6	37°	36°
57	Tmp	157	5.752	12:32:32.2	12:32:29.3	0	3s	-3	29°	36°
58	Tmp	161	0.239	12:34:57.8	12:34:57.6	0	0s	0	3°	36°
59	Tmp	164	1.209	12:36:52.4	12:36:50.6	0	2s	-2	29°	36°
60	Tmp	167	2.044	12:38:56.6	12:38:53.3	0	3s	-3	31°	35°
61	Tmp	168	2.754	12:41:02.9	12:40:52.4	0	11s	-11	42°	35°
62	Tmp	170	3.305	12:42:57.4	12:42:35.6	0	22s	-22	42°	35°
63	Tmp	171	4.553	12:45:42.3	12:45:11.0	0	31s	-31	46°	35°
64	Tmp	175	6.392	12:49:04.5	12:49:02.4	0	2s	-2	21°	35°
65	Tmp	177	6.741	12:49:56.4	12:49:51.7	0	5s	-5	36°	35°
66	Tmp	181	7.675	12:52:13.2	12:52:21.5	0	8s	+8	40°	35°

Num	91	Pen	0	PCZ	3	Total PP	3226	Col. Final	35°
-----	----	-----	---	-----	---	----------	------	------------	-----





NATAL - RN - Mitsubishi MotorSports 2021

Performance Individual

PC	Tp	Trc	DistPC	Ideal	Passagem	Pen	Erro	Pontos	NoPC	AtePC	PC	Tp	Trc	DistPC	Ideal	Passagem	Pen	Erro	Pontos	NoPC	AtePC										
N u m	92	92 / Alexandre Henrique dos Santos / Mauricio Jp																													
		Cat / NL / Largada		TURISMO LIGHT / 92 / 09:52:00																											
		Camaragibe-pe										ASX 2.0 AWD CVT																			
1	Tmp	3	0.320	10:22:57.7	10:28:10.6	0	5m13s	[+313]	45 °	34 °	53	Tmp	152	3.379	12:29:14.2	12:29:12.5	0	2s	-2	28 °	29 °										
2	Tmp	5	0.839	10:24:30.6	10:29:38.7	0	5m08s	[+308]	48 °	47 °	54	Tmp	153	4.272	12:30:42.4	12:30:44.4	0	2s	+2	26 °	29 °										
3	Tmp	8	1.442	10:25:50.2	10:30:50.4	0	5m00s	[+300]	41 °	46 °	55	Tmp	153	4.791	12:31:39.0	12:31:36.6	0	2s	-2	21 °	29 °										
4	Tmp	10	2.002	10:27:11.4	10:32:03.0	0	4m52s	[+292]	41 °	44 °	56	Tmp	155	5.181	12:32:27.6	12:32:20.2	0	7s	-7	39 °	29 °										
5	Tmp	16	2.663	10:28:44.8	10:32:53.9	0	4m09s	[+249]	40 °	43 °	57	Tmp	157	5.752	12:33:32.2	12:33:30.2	0	2s	-2	19 °	29 °										
6	Tmp	17	3.239	10:29:44.8	10:33:34.4	0	3m50s	[+230]	39 °	42 °	58	Tmp	161	0.239	12:35:57.8	12:35:58.6	0	1s	+1	20 °	29 °										
7	Tmp	18	3.471	10:30:12.0	10:33:58.8	0	3m47s	[+227]	39 °	42 °	59	Tmp	164	1.209	12:37:52.4	12:37:54.5	0	2s	+2	28 °	29 °										
8	Tmp	24	4.324	10:32:08.9	10:35:24.9	0	3m16s	+196	37 °	42 °	60	Tmp	167	2.044	12:39:56.6	12:39:55.8	0	1s	-1	15 °	29 °										
9	Tmp	25	4.805	10:33:06.4	10:36:17.5	0	3m11s	+191	37 °	42 °	61	Tmp	168	2.754	12:42:02.9	12:42:01.7	0	1s	-1	10 °	29 °										
10	Tmp	26	5.065	10:33:29.3	10:36:31.5	0	3m02s	+182	37 °	41 °	62	Tmp	170	3.305	12:43:57.4	12:44:02.5	0	5s	+5	26 °	29 °										
11	Tmp	27	5.301	10:33:55.9	10:36:51.9	0	2m56s	+176	36 °	39 °	63	Tmp	171	4.553	12:46:42.3	12:46:43.2	0	1s	+1	7 °	29 °										
12	Tmp	31	0.449	10:36:16.6	10:37:51.9	0	1m35s	+95	33 °	39 °	64	Tmp	175	6.392	12:50:04.5	12:50:03.9	0	1s	-1	6 °	29 °										
13	Tmp	35	1.451	10:38:17.1	10:39:23.3	0	1m06s	+66	32 °	39 °	65	Tmp	177	6.741	12:50:56.4	12:50:55.2	0	1s	-1	12 °	29 °										
14	Tmp	36	2.052	10:39:37.7	10:40:30.6	0	53s	+53	31 °	38 °	66	Tmp	181	7.675	12:53:13.2	12:53:18.6	0	5s	+5	34 °	28 °										
15	Tmp	39	2.697	10:41:17.9	10:41:55.0	0	37s	+37	30 °	37 °	<table border="1" style="width: 100%; border-collapse: collapse;"> <tr> <td>Num</td><td>92</td><td>Pen</td><td>0</td><td>PCZ</td><td>6</td><td>Total PP</td><td>1208</td><td>Col. Final</td><td>28°</td> </tr> </table>											Num	92	Pen	0	PCZ	6	Total PP	1208	Col. Final	28°
Num	92	Pen	0	PCZ	6	Total PP	1208	Col. Final	28°																						
16	Tmp	40	3.462	10:43:05.9	10:43:27.2	0	21s	+21	28 °	37 °																					
17	Tmp	44	4.025	10:44:15.9	10:44:40.2	0	24s	+24	28 °	37 °																					
18	Tmp	45	4.262	10:44:41.1	10:45:03.3	0	22s	+22	28 °	37 °																					
19	Tmp	47	4.989	10:46:01.7	10:46:30.1	0	28s	+28	32 °	37 °																					
20	Tmp	51	5.513	10:47:28.8	10:47:49.2	0	20s	+20	29 °	36 °																					
21	Tmp	59	0.991	10:54:20.5	10:54:20.9	0	0s	0	3 °	35 °																					
22	Tmp	61	1.375	10:55:01.1	10:54:58.7	0	2s	-2	18 °	35 °																					
23	Tmp	63	2.031	10:56:16.6	10:56:17.2	0	1s	+1	11 °	34 °																					
24	Tmp	65	2.882	10:57:59.1	10:58:02.0	0	3s	+3	15 °	34 °																					
25	Tmp	66	3.409	10:59:06.1	10:59:05.1	0	1s	-1	16 °	34 °																					
26	Tmp	70	4.061	11:00:18.6	11:00:18.5	0	0s	0	1 °	34 °																					
27	Tmp	71	4.685	11:01:25.1	11:01:28.2	0	3s	+3	20 °	34 °																					
28	Tmp	72	5.333	11:02:35.5	11:02:33.2	0	2s	-2	18 °	33 °																					
29	Tmp	73	6.323	11:04:11.3	11:04:10.3	0	1s	-1	7 °	33 °																					
30	Tmp	74	6.800	11:05:00.2	11:05:08.3	0	8s	+8	31 °	32 °																					
31	Tmp	80	0.295	11:08:22.7	11:08:21.6	0	1s	-1	11 °	31 °																					
32	Tmp	81	0.691	11:09:12.7	11:09:14.5	0	2s	+2	24 °	31 °																					
33	Tmp	85	1.915	11:11:33.9	11:11:38.2	0	4s	+4	24 °	31 °																					
34	Tmp	88	2.600	11:13:04.1	11:13:11.3	0	7s	+7	26 °	31 °																					
35	Tmp	90	2.902	11:13:47.6	11:13:54.5	0	7s	+7	27 °	30 °																					
36	Tmp	93	3.312	11:14:55.5	11:14:51.4	0	4s	-4	23 °	30 °																					
37	Tmp	94	3.619	11:15:32.9	11:15:34.3	0	1s	+1	7 °	30 °																					
38	Tmp	96	4.157	11:16:30.5	11:16:30.5	0	0s	0	2 °	30 °																					
39	Tmp	103	4.967	11:19:01.1	11:18:59.5	0	2s	-2	17 °	30 °																					
40	Tmp	106	5.681	11:20:12.8	11:20:14.7	0	2s	+2	20 °	30 °																					
41	Tmp	109	6.250	11:21:17.2	11:21:17.4	0	0s	0	2 °	30 °																					
42	Tmp	110	6.805	11:22:17.5	11:22:15.2	0	2s	-2	21 °	30 °																					
43	Tmp	112	7.529	11:23:36.1	11:23:36.0	0	0s	0	4 °	30 °																					
44	Tmp	123	1.962	11:30:04.9	11:30:03.7	0	1s	-1	9 °	30 °																					
45	Tmp	126	3.445	11:33:26.9	11:33:26.1	0	1s	-1	15 °	30 °																					
46	Tmp	133	0.504	12:02:17.3	12:02:18.4	0	1s	+1	16 °	30 °																					
47	Tmp	133	1.539	12:04:00.8	12:04:00.4	0	0s	0	5 °	30 °																					
48	Tmp	140	2.931	12:07:26.9	12:07:25.9	0	1s	-1	14 °	30 °																					
49	Tmp	140	3.060	12:07:46.2	12:07:45.4	0	1s	-1	8 °	30 °																					
50	Tmp	142	4.023	12:11:30.5	12:11:33.8	0	3s	+3	23 °	30 °																					
51	Tmp	147	0.287	12:22:54.2	12:22:54.9	0	1s	+1	7 °	29 °																					
52	Tmp	150	1.489	12:25:07.8	12:25:05.8	0	2s	-2	20 °	29 °																					





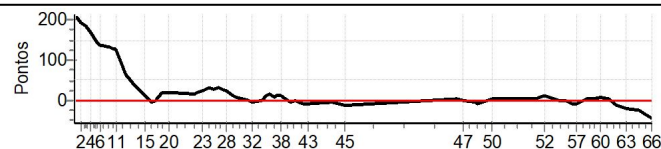
NATAL - RN - Mitsubishi MotorSports 2021

Performance Individual

PC	Tp	Trc	DistPC	Ideal	Passagem	Pen	Erro	Pontos	NoPC	AtePC
N u m	93	93 / Fabio de Oliveira Ferreira / Flávia Maria da Silva								
		Cat / NL / Largada		TURISMO LIGHT / 93 / 09:53:00						
		Jaboatão Guararapes-pe			L200 TRITON HPE 3.2 DIESEL MT					
PC	Tp	Trc	DistPC	Ideal	Passagem	Pen	Erro	Pontos	NoPC	AtePC
1	Tmp	3	0.320	10:23:57.7	10:27:31.9	0	3m34s	[+214]	37°	26°
2	Tmp	5	0.839	10:25:30.6	10:28:43.2	0	3m13s	[+193]	37°	37°
3	Tmp	8	1.442	10:26:50.2	10:29:54.2	0	3m04s	[+184]	30°	34°
4	Tmp	10	2.002	10:28:11.4	10:31:01.4	0	2m50s	[+170]	32°	32°
5	Tmp	16	2.663	10:29:44.8	10:32:11.1	0	2m26s	[+146]	32°	32°
6	Tmp	17	3.239	10:30:44.8	10:33:03.1	0	2m18s	[+138]	32°	33°
7	Tmp	18	3.471	10:31:12.0	10:33:30.3	0	2m18s	[+138]	31°	33°
8	Tmp	24	4.324	10:33:08.9	10:35:23.3	0	2m14s	+134	33°	33°
9	Tmp	25	4.805	10:34:06.4	10:36:16.6	0	2m10s	+130	34°	33°
10	Tmp	26	5.065	10:34:29.3	10:36:36.7	0	2m07s	+127	34°	33°
11	Tmp	27	5.301	10:34:55.9	10:36:59.3	0	2m03s	+123	34°	33°
12	Tmp	31	0.449	10:37:16.6	10:38:20.2	0	1m04s	+64	30°	33°
13	Tmp	35	1.451	10:39:17.1	10:39:56.1	0	39s	+39	30°	33°
14	Tmp	36	2.052	10:40:37.7	10:41:04.5	0	27s	+27	29°	32°
15	Tmp	39	2.697	10:42:17.9	10:42:28.8	0	11s	+11	25°	32°
16	Tmp	40	3.462	10:44:05.9	10:44:01.3	0	5s	-5	21°	30°
17	Tmp	44	4.025	10:45:15.9	10:45:16.5	0	1s	+1	9°	30°
18	Tmp	45	4.262	10:45:41.1	10:45:47.0	0	6s	+6	20°	30°
19	Tmp	47	4.989	10:47:01.7	10:47:21.8	0	20s	+20	30°	30°
20	Tmp	51	5.513	10:48:28.8	10:48:47.0	0	18s	+18	28°	30°
21	Tmp	59	0.991	10:55:20.5	10:55:35.8	0	15s	+15	31°	29°
22	Tmp	61	1.375	10:56:01.1	10:56:19.8	0	19s	+19	33°	29°
23	Tmp	63	2.031	10:57:16.6	10:57:39.0	0	22s	+22	32°	29°
24	Tmp	65	2.882	10:58:59.1	10:59:30.1	0	31s	+31	34°	30°
25	Tmp	66	3.409	11:00:06.1	11:00:35.4	0	29s	+29	34°	30°
26	Tmp	70	4.061	11:01:18.6	11:01:51.9	0	33s	+33	35°	29°
27	Tmp	71	4.685	11:02:25.1	11:02:51.5	0	26s	+26	35°	29°
28	Tmp	72	5.333	11:03:35.5	11:03:57.2	0	22s	+22	35°	29°
29	Tmp	73	6.323	11:05:11.3	11:05:24.6	0	13s	+13	33°	29°
30	Tmp	74	6.800	11:06:00.2	11:06:08.6	0	8s	+8	30°	29°
31	Tmp	80	0.295	11:09:22.7	11:09:21.9	0	1s	-1	10°	29°
32	Tmp	81	0.691	11:10:12.7	11:10:07.6	0	5s	-5	29°	29°
33	Tmp	85	1.915	11:12:33.9	11:12:34.0	0	0s	0	2°	29°
34	Tmp	88	2.600	11:14:04.1	11:14:16.0	0	12s	+12	32°	29°
35	Tmp	90	2.902	11:14:47.6	11:15:04.7	0	17s	+17	30°	29°
36	Tmp	93	3.312	11:15:55.5	11:16:01.3	0	6s	+6	25°	29°
37	Tmp	94	3.619	11:16:32.9	11:16:44.3	0	11s	+11	30°	29°
38	Tmp	96	4.157	11:17:30.5	11:17:43.5	0	13s	+13	32°	29°
39	Tmp	103	4.967	11:20:01.1	11:19:56.7	0	4s	-4	22°	28°
40	Tmp	106	5.681	11:21:12.8	11:21:13.7	0	1s	+1	13°	28°
41	Tmp	109	6.250	11:22:17.2	11:22:13.3	0	4s	-4	26°	28°
42	Tmp	110	6.805	11:23:17.5	11:23:09.3	0	8s	-8	31°	28°
43	Tmp	112	7.529	11:24:36.1	11:24:29.1	0	7s	-7	28°	28°
44	Tmp	123	1.962	11:31:04.9	11:30:59.5	0	5s	-5	32°	28°
45	Tmp	126	3.445	11:34:26.9	11:34:12.9	0	14s	-14	37°	28°
46	Tmp	133	0.504	12:03:17.3	12:03:19.4	0	2s	+2	29°	28°
47	Tmp	133	1.539	12:05:00.8	12:05:00.2	0	1s	-1	19°	28°
48	Tmp	140	2.931	12:08:26.9	12:08:20.6	0	6s	-6	39°	28°
49	Tmp	140	3.060	12:08:46.2	12:08:38.8	0	7s	-7	39°	28°
50	Tmp	142	4.023	12:12:30.5	12:12:33.9	0	3s	+3	22°	28°
51	Tmp	147	0.287	12:23:54.2	12:23:57.5	0	3s	+3	24°	28°
52	Tmp	150	1.489	12:26:07.8	12:26:20.1	0	12s	+12	43°	28°

PC	Tp	Trc	DistPC	Ideal	Passagem	Pen	Erro	Pontos	NoPC	AtePC
53	Tmp	152	3.379	12:30:14.2	12:30:15.2	0	1s	+1	21°	28°
54	Tmp	153	4.272	12:31:42.4	12:31:40.0	0	2s	-2	25°	28°
55	Tmp	153	4.791	12:32:39.0	12:32:35.4	0	4s	-4	38°	28°
56	Tmp	155	5.181	12:33:27.6	12:33:19.8	0	8s	-8	41°	28°
57	Tmp	157	5.752	12:34:32.2	12:34:22.1	0	10s	-10	44°	28°
58	Tmp	161	0.239	12:36:57.8	12:36:59.7	0	2s	+2	32°	28°
59	Tmp	164	1.209	12:38:52.4	12:38:57.8	0	5s	+5	42°	28°
60	Tmp	167	2.044	12:40:56.6	12:41:05.9	0	9s	+9	42°	28°
61	Tmp	168	2.754	12:43:02.9	12:43:06.9	0	4s	+4	32°	28°
62	Tmp	170	3.305	12:44:57.4	12:44:44.1	0	13s	-13	38°	28°
63	Tmp	171	4.553	12:47:42.3	12:47:20.4	0	22s	-22	45°	28°
64	Tmp	175	6.392	12:51:04.5	12:50:41.3	0	23s	-23	47°	28°
65	Tmp	177	6.741	12:51:56.4	12:51:23.1	0	33s	-33	51°	28°
66	Tmp	181	7.675	12:54:13.2	12:53:27.9	0	45s	-45	53°	29°

Num	93	Pen	0	PCZ	1	Total PP	1246	Col. Final	29°
-----	----	-----	---	-----	---	----------	------	------------	-----





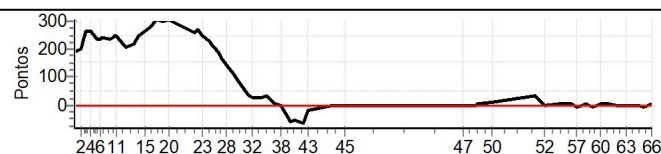
NATAL - RN - Mitsubishi MotorSports 2021

Performance Individual

PC	Tp	Trc	DistPC	Ideal	Passagem	Pen	Erro	Pontos	NoPC	AtePC
N u m	94	94 / Ricardo Luiz Camara Rocha / Luciana Santiago								
		Cat / NL / Largada		TURISMO LIGHT / 94 / 09:54:00						
		Natal - Rn				ECLIPSE CROSS HPE-S 1.5T S-AWC				
PC	Tp	Trc	DistPC	Ideal	Passagem	Pen	Erro	Pontos	NoPC	AtePC
1	Tmp	3	0.320	10:24:57.7	10:28:09.0	0	3m11s	+191	35 °	24 °
2	Tmp	5	0.839	10:26:30.6	10:29:54.2	0	3m24s	+204	38 °	36 °
3	Tmp	8	1.442	10:27:50.2	10:32:18.1	0	4m28s	[+268]	39 °	35 °
4	Tmp	10	2.002	10:29:11.4	10:33:36.0	0	4m25s	+265	40 °	38 °
5	Tmp	16	2.663	10:30:44.8	10:34:44.0	0	3m59s	+239	39 °	39 °
6	Tmp	17	3.239	10:31:44.8	10:35:41.5	0	3m57s	+237	40 °	39 °
7	Tmp	18	3.471	10:32:12.0	10:36:12.1	0	4m00s	+240	40 °	38 °
8	Tmp	24	4.324	10:34:08.9	10:38:07.3	0	3m58s	+238	41 °	39 °
9	Tmp	25	4.805	10:35:06.4	10:39:09.8	0	4m03s	+243	41 °	39 °
10	Tmp	26	5.065	10:35:29.3	10:39:34.8	0	4m06s	+246	42 °	39 °
11	Tmp	27	5.301	10:35:55.9	10:40:02.3	0	4m06s	+246	42 °	40 °
12	Tmp	31	0.449	10:38:16.6	10:41:42.3	0	3m26s	+206	44 °	41 °
13	Tmp	35	1.451	10:40:17.1	10:43:54.9	0	3m38s	+218	44 °	41 °
14	Tmp	36	2.052	10:41:37.7	10:45:46.5	0	4m09s	+249	46 °	42 °
15	Tmp	39	2.697	10:43:17.9	10:47:42.2	0	4m24s	+264	48 °	43 °
16	Tmp	40	3.462	10:45:05.9	10:49:47.1	0	4m41s	[+281]	48 °	43 °
17	Tmp	44	4.025	10:46:15.9	10:51:21.3	0	5m05s	[+305]	48 °	43 °
18	Tmp	45	4.262	10:46:41.1	10:51:46.7	0	5m06s	[+306]	48 °	44 °
19	Tmp	47	4.989	10:48:01.7	10:53:04.4	0	5m03s	[+303]	48 °	44 °
20	Tmp	51	5.513	10:49:28.8	10:54:34.9	0	5m06s	[+306]	48 °	45 °
21	Tmp	59	0.991	10:56:20.5	11:00:42.6	0	4m22s	+262	51 °	45 °
22	Tmp	61	1.375	10:57:01.1	11:01:31.0	0	4m30s	[+270]	51 °	46 °
23	Tmp	63	2.031	10:58:16.6	11:02:22.5	0	4m06s	+246	49 °	45 °
24	Tmp	65	2.882	10:59:59.1	11:03:49.3	0	3m50s	+230	48 °	46 °
25	Tmp	66	3.409	11:01:06.1	11:04:30.9	0	3m25s	+205	48 °	46 °
26	Tmp	70	4.061	11:02:18.6	11:05:26.0	0	3m07s	+187	48 °	46 °
27	Tmp	71	4.685	11:03:25.1	11:06:10.8	0	2m46s	+166	46 °	46 °
28	Tmp	72	5.333	11:04:35.5	11:07:01.2	0	2m26s	+146	46 °	46 °
29	Tmp	73	6.323	11:06:11.3	11:08:03.9	0	1m53s	+113	45 °	46 °
30	Tmp	74	6.800	11:07:00.2	11:08:36.3	0	1m36s	+96	43 °	46 °
31	Tmp	80	0.295	11:10:22.7	11:10:54.8	0	32s	+32	37 °	47 °
32	Tmp	81	0.691	11:11:12.7	11:11:41.0	0	28s	+28	37 °	47 °
33	Tmp	85	1.915	11:13:33.9	11:14:00.6	0	27s	+27	35 °	46 °
34	Tmp	88	2.600	11:15:04.1	11:15:33.9	0	30s	+30	36 °	46 °
35	Tmp	90	2.902	11:15:47.6	11:16:11.9	0	24s	+24	32 °	46 °
36	Tmp	93	3.312	11:16:55.5	11:16:57.0	0	2s	+2	14 °	45 °
37	Tmp	94	3.619	11:17:32.9	11:17:34.2	0	1s	+1	6 °	44 °
38	Tmp	96	4.157	11:18:30.5	11:18:29.2	0	1s	-1	9 °	44 °
39	Tmp	103	4.967	11:21:01.1	11:19:58.3	0	1m03s	-63	42 °	44 °
40	Tmp	106	5.681	11:22:12.8	11:21:15.6	0	57s	-57	42 °	44 °
41	Tmp	109	6.250	11:23:17.2	11:22:15.5	0	1m02s	-62	43 °	44 °
42	Tmp	110	6.805	11:24:17.5	11:23:11.2	0	1m06s	-66	42 °	44 °
43	Tmp	112	7.529	11:25:36.1	11:25:15.1	0	21s	-21	39 °	44 °
44	Tmp	123	1.962	11:32:04.9	11:32:01.8	0	3s	-3	26 °	44 °
45	Tmp	126	3.445	11:35:26.9	11:35:26.3	0	1s	-1	14 °	44 °
46	Tmp	133	0.504	12:04:17.3	12:04:16.6	0	1s	-1	15 °	43 °
47	Tmp	133	1.539	12:06:00.8	12:05:59.3	0	2s	-2	29 °	43 °
48	Tmp	140	2.931	12:09:26.9	12:09:26.3	0	1s	-1	13 °	43 °
49	Tmp	140	3.060	12:09:46.2	12:09:47.1	0	1s	+1	7 °	43 °
50	Tmp	142	4.023	12:13:30.5	12:13:40.7	0	10s	+10	44 °	43 °
51	Tmp	147	0.287	12:24:54.2	12:25:26.6	0	32s	+32	52 °	42 °
52	Tmp	150	1.489	12:27:07.8	12:27:05.9	0	2s	-2	19 °	42 °

PC	Tp	Trc	DistPC	Ideal	Passagem	Pen	Erro	Pontos	NoPC	AtePC
53	Tmp	152	3.379	12:31:14.2	12:31:15.1	0	1s	+1	20 °	42 °
54	Tmp	153	4.272	12:32:42.4	12:32:43.8	0	1s	+1	13 °	42 °
55	Tmp	153	4.791	12:33:39.0	12:33:40.7	0	2s	+2	20 °	41 °
56	Tmp	155	5.181	12:34:27.6	12:34:30.0	0	2s	+2	14 °	41 °
57	Tmp	157	5.752	12:35:32.2	12:35:27.2	0	5s	-5	40 °	41 °
58	Tmp	161	0.239	12:37:57.8	12:38:00.1	0	2s	+2	31 °	41 °
59	Tmp	164	1.209	12:39:52.4	12:39:47.2	0	5s	-5	41 °	41 °
60	Tmp	167	2.044	12:41:56.6	12:42:00.7	0	4s	+4	34 °	41 °
61	Tmp	168	2.754	12:44:02.9	12:44:06.3	0	3s	+3	25 °	41 °
62	Tmp	170	3.305	12:45:57.4	12:45:55.9	0	2s	-2	17 °	41 °
63	Tmp	171	4.553	12:48:42.3	12:48:40.7	0	2s	-2	15 °	41 °
64	Tmp	175	6.392	12:52:04.5	12:52:00.6	0	4s	-4	34 °	41 °
65	Tmp	177	6.741	12:52:56.4	12:52:50.7	0	6s	-6	37 °	41 °
66	Tmp	181	7.675	12:55:13.2	12:55:15.3	0	2s	+2	21 °	41 °

Num	94	Pen	0	PCZ	0	Total PP	5445	Col. Final	41°
-----	----	-----	---	-----	---	----------	------	------------	-----





NATAL - RN - Mitsubishi MotorSports 2021

Performance Individual

PC	Tp	Trc	DistPC	Ideal	Passagem	Pen	Erro	Pontos	NoPC	AtePC	PC	Tp	Trc	DistPC	Ideal	Passagem	Pen	Erro	Pontos	NoPC	AtePC										
N u m	95	95 / Nailton Santos Lopes / Lucas de Oliveira Lopes																													
		Cat / NL / Largada TURISMO LIGHT / 95 / 09:55:00																													
		Natal - Rn L200 TRITON HPE 3.2 DIESEL AT																													
1	Tmp	3	0.320	10:25:57.7	10:28:39.9	0	2m42s	[+162]	32°	21°	53	Tmp	152	3.379	12:32:14.2	12:32:16.0	0	2s	+2	27°	37°										
2	Tmp	5	0.839	10:27:30.6	10:30:06.1	0	2m36s	[+156]	32°	32°	54	Tmp	153	4.272	12:33:42.4	12:33:50.7	0	8s	+8	44°	37°										
3	Tmp	8	1.442	10:28:50.2	10:31:37.5	0	2m47s	[+167]	29°	31°	55	Tmp	153	4.791	12:34:39.0	12:34:49.0	0	10s	+10	46°	37°										
4	Tmp	10	2.002	10:30:11.4	10:32:44.1	0	2m33s	[+153]	31°	28°	56	Tmp	155	5.181	12:35:27.6	12:35:37.1	0	10s	+10	45°	37°										
5	Tmp	16	2.663	10:31:44.8	10:33:38.0	0	1m53s	+113	29°	29°	57	Tmp	157	5.752	12:36:32.2	12:36:52.2	0	20s	+20	49°	37°										
6	Tmp	17	3.239	10:32:44.8	10:34:30.2	0	1m45s	+105	30°	31°	58	Tmp	161	0.239	12:38:57.8	12:39:04.8	0	7s	+7	45°	37°										
7	Tmp	18	3.471	10:33:12.0	10:34:58.1	0	1m46s	+106	30°	32°	59	Tmp	164	1.209	12:40:52.4	12:41:15.5	0	23s	+23	49°	37°										
8	Tmp	24	4.324	10:35:08.9	10:37:11.3	0	2m02s	+122	31°	31°	60	Tmp	167	2.044	12:42:56.6	12:43:27.4	0	31s	+31	52°	37°										
9	Tmp	25	4.805	10:36:06.4	10:38:10.6	0	2m04s	+124	32°	31°	61	Tmp	168	2.754	12:45:02.9	12:45:18.6	0	16s	+16	44°	37°										
10	Tmp	26	5.065	10:36:29.3	10:38:32.6	0	2m03s	+123	33°	31°	62	Tmp	170	3.305	12:46:57.4	12:47:58.3	0	1m01s	+61	55°	37°										
11	Tmp	27	5.301	10:36:55.9	10:38:57.2	0	2m01s	+121	32°	30°	63	Tmp	171	4.553	12:49:42.3	12:50:41.3	0	59s	+59	54°	37°										
12	Tmp	31	0.449	10:39:16.6	10:41:23.3	0	2m07s	+127	36°	31°	64	Tmp	175	6.392	12:53:04.5	12:54:09.6	0	1m05s	+65	56°	37°										
13	Tmp	35	1.451	10:41:17.1	10:43:23.9	0	2m07s	+127	38°	32°	65	Tmp	177	6.741	12:53:56.4	12:54:40.9	0	45s	+45	53°	37°										
14	Tmp	36	2.052	10:42:37.7	10:44:39.8	0	2m02s	+122	38°	34°	66	Tmp	181	7.675	12:56:13.2	12:56:39.3	0	26s	+26	48°	37°										
15	Tmp	39	2.697	10:44:17.9	10:46:21.5	0	2m04s	+124	37°	34°	<table border="1" style="width: 100%; border-collapse: collapse;"> <tr> <td>Num</td><td>95</td><td>Pen</td><td>0</td><td>PCZ</td><td>0</td><td>Total PP</td><td>3894</td><td>Col. Final</td><td>37°</td> </tr> </table>											Num	95	Pen	0	PCZ	0	Total PP	3894	Col. Final	37°
Num	95	Pen	0	PCZ	0	Total PP	3894	Col. Final	37°																						
16	Tmp	40	3.462	10:46:05.9	10:48:08.1	0	2m02s	+122	39°	34°																					
17	Tmp	44	4.025	10:47:15.9	10:49:31.1	0	2m15s	[+135]	42°	34°																					
18	Tmp	45	4.262	10:47:41.1	10:49:55.2	0	2m14s	[+134]	42°	34°																					
19	Tmp	47	4.989	10:49:01.7	10:51:07.8	0	2m06s	+126	39°	34°																					
20	Tmp	51	5.513	10:50:28.8	10:52:40.8	0	2m12s	[+132]	41°	35°																					
21	Tmp	59	0.991	10:57:20.5	10:58:07.2	0	47s	+47	35°	36°																					
22	Tmp	61	1.375	10:58:01.1	10:58:48.5	0	47s	+47	37°	36°																					
23	Tmp	63	2.031	10:59:16.6	11:00:17.0	0	1m00s	+60	38°	36°																					
24	Tmp	65	2.882	11:00:59.1	11:01:56.5	0	57s	+57	37°	36°																					
25	Tmp	66	3.409	11:02:06.1	11:03:45.2	0	1m39s	+99	41°	36°																					
26	Tmp	70	4.061	11:03:18.6	11:04:53.0	0	1m34s	+94	40°	37°																					
27	Tmp	71	4.685	11:04:25.1	11:05:48.4	0	1m23s	+83	39°	37°																					
28	Tmp	72	5.333	11:05:35.5	11:06:45.9	0	1m10s	+70	39°	38°																					
29	Tmp	73	6.323	11:07:11.3	11:08:07.5	0	56s	+56	39°	38°																					
30	Tmp	74	6.800	11:08:00.2	11:08:41.8	0	42s	+42	37°	38°																					
31	Tmp	80	0.295	11:11:22.7	11:11:04.7	0	18s	-18	35°	38°																					
32	Tmp	81	0.691	11:12:12.7	11:11:49.0	0	24s	-24	34°	38°																					
33	Tmp	85	1.915	11:14:33.9	11:14:16.8	0	17s	-17	34°	38°																					
34	Tmp	88	2.600	11:16:04.1	11:15:36.8	0	27s	-27	35°	37°																					
35	Tmp	90	2.902	11:16:47.6	11:16:14.0	0	34s	-34	34°	36°																					
36	Tmp	93	3.312	11:17:55.5	11:17:01.5	0	54s	-54	37°	35°																					
37	Tmp	94	3.619	11:18:32.9	11:17:38.4	0	55s	-55	40°	35°																					
38	Tmp	96	4.157	11:19:30.5	11:18:31.6	0	59s	-59	41°	35°																					
39	Tmp	103	4.967	11:22:01.1	11:20:01.6	0	2m00s	-120	48°	35°																					
40	Tmp	106	5.681	11:23:12.8	11:21:17.5	0	1m55s	-115	47°	35°																					
41	Tmp	109	6.250	11:24:17.2	11:22:20.3	0	1m57s	-117	47°	36°																					
42	Tmp	110	6.805	11:25:17.5	11:23:13.3	0	2m04s	-124	47°	36°																					
43	Tmp	112	7.529	11:26:36.1	11:24:34.9	0	2m01s	-121	48°	36°																					
44	Tmp	123	1.962	11:33:04.9	11:31:02.2	0	2m03s	-123	51°	37°																					
45	Tmp	126	3.445	11:36:26.9	11:34:14.8	0	2m12s	-132	51°	38°																					
46	Tmp	133	0.504	12:05:17.3	12:05:06.9	0	10s	-10	42°	38°																					
47	Tmp	133	1.539	12:07:00.8	12:06:34.2	0	27s	-27	49°	38°																					
48	Tmp	140	2.931	12:10:26.9	12:09:36.7	0	50s	-50	49°	37°																					
49	Tmp	140	3.060	12:10:46.2	12:10:08.3	0	38s	-38	48°	37°																					
50	Tmp	142	4.023	12:14:30.5	12:14:37.1	0	7s	+7	38°	37°																					
51	Tmp	147	0.287	12:25:54.2	12:25:56.6	0	2s	+2	18°	37°																					
52	Tmp	150	1.489	12:28:07.8	12:28:28.2	0	20s	+20	47°	37°																					





NATAL - RN - Mitsubishi MotorSports 2021

Performance Individual

PC	Tp	Trc	DistPC	Ideal	Passagem	Pen	Erro	Pontos	NoPC	AtePC	PC	Tp	Trc	DistPC	Ideal	Passagem	Pen	Erro	Pontos	NoPC	AtePC										
N u m	96	96 / Josiberto de Souza Filho / Harrison Coutinho de Souza																													
		Cat / NL / Largada		TURISMO LIGHT / 96 / 09:56:00																											
		João Pessoa - Pb										PAJERO SPORT HPE 2.4 DI-D 4X4 A																			
1	Tmp	3	0.320	10:26:57.7	10:28:49.0	0	1m51s	[+111]	28°	17°	53	Tmp	152	3.379	12:33:14.2	12:33:23.3	0	9s	+9	42°	23°										
2	Tmp	5	0.839	10:28:30.6	10:30:09.5	0	1m39s	[+99]	28°	26°	54	Tmp	153	4.272	12:34:42.4	12:34:44.2	0	2s	+2	24°	23°										
3	Tmp	8	1.442	10:29:50.2	10:31:29.2	0	1m39s	[+99]	24°	26°	55	Tmp	153	4.791	12:35:39.0	12:35:40.3	0	1s	+1	11°	23°										
4	Tmp	10	2.002	10:31:11.4	10:32:30.0	0	1m19s	[+79]	26°	24°	56	Tmp	155	5.181	12:36:27.6	12:36:26.1	0	2s	-2	13°	23°										
5	Tmp	16	2.663	10:32:44.8	10:33:22.0	0	37s	[+37]	24°	24°	57	Tmp	157	5.752	12:37:32.2	12:37:35.9	0	4s	+4	37°	23°										
6	Tmp	17	3.239	10:33:44.8	10:34:05.5	0	21s	+21	23°	23°	58	Tmp	161	0.239	12:39:57.8	12:40:02.0	0	4s	+4	42°	23°										
7	Tmp	18	3.471	10:34:12.0	10:34:30.4	0	18s	+18	23°	23°	59	Tmp	164	1.209	12:41:52.4	12:41:58.2	0	6s	+6	44°	23°										
8	Tmp	24	4.324	10:36:08.9	10:36:03.7	0	5s	-5	22°	22°	60	Tmp	167	2.044	12:43:56.6	12:44:12.5	0	16s	+16	46°	24°										
9	Tmp	25	4.805	10:37:06.4	10:36:57.1	0	9s	-9	22°	22°	61	Tmp	168	2.754	12:46:02.9	12:46:03.5	0	1s	+1	9°	24°										
10	Tmp	26	5.065	10:37:29.3	10:37:19.5	0	10s	-10	22°	22°	62	Tmp	170	3.305	12:47:57.4	12:47:53.6	0	4s	-4	22°	24°										
11	Tmp	27	5.301	10:37:55.9	10:37:46.4	0	10s	-10	23°	22°	63	Tmp	171	4.553	12:50:42.3	12:50:48.2	0	6s	+6	36°	24°										
12	Tmp	31	0.449	10:40:16.6	10:39:20.5	0	56s	-56	29°	22°	64	Tmp	175	6.392	12:54:04.5	12:54:20.8	0	16s	+16	46°	24°										
13	Tmp	35	1.451	10:42:17.1	10:41:43.8	0	33s	-33	28°	23°	65	Tmp	177	6.741	12:54:56.4	12:54:55.7	0	1s	-1	11°	24°										
14	Tmp	36	2.052	10:43:37.7	10:43:13.5	0	24s	-24	28°	23°	66	Tmp	181	7.675	12:57:13.2	12:57:20.3	0	7s	+7	38°	24°										
15	Tmp	39	2.697	10:45:17.9	10:45:13.3	0	5s	-5	22°	23°	<table border="1" style="width: 100%; border-collapse: collapse;"> <tr> <td>Num</td><td>96</td><td>Pen</td><td>0</td><td>PCZ</td><td>1</td><td>Total PP</td><td>680</td><td>Col. Final</td><td>24°</td> </tr> </table>											Num	96	Pen	0	PCZ	1	Total PP	680	Col. Final	24°
Num	96	Pen	0	PCZ	1	Total PP	680	Col. Final	24°																						
16	Tmp	40	3.462	10:47:05.9	10:47:13.2	0	7s	+7	24°	23°																					
17	Tmp	44	4.025	10:48:15.9	10:48:34.3	0	18s	+18	26°	23°																					
18	Tmp	45	4.262	10:48:41.1	10:48:59.2	0	18s	+18	26°	23°																					
19	Tmp	47	4.989	10:50:01.7	10:50:15.5	0	14s	+14	29°	23°																					
20	Tmp	51	5.513	10:51:28.8	10:52:08.4	0	40s	[+40]	33°	23°																					
21	Tmp	59	0.991	10:58:20.5	10:57:55.9	0	25s	-25	33°	23°																					
22	Tmp	61	1.375	10:59:01.1	10:58:45.0	0	16s	-16	32°	23°																					
23	Tmp	63	2.031	11:00:16.6	11:00:43.8	0	27s	+27	34°	23°																					
24	Tmp	65	2.882	11:01:59.1	11:02:25.0	0	26s	+26	33°	23°																					
25	Tmp	66	3.409	11:03:06.1	11:03:40.9	0	35s	[+35]	35°	23°																					
26	Tmp	70	4.061	11:04:18.6	11:04:49.0	0	30s	+30	34°	23°																					
27	Tmp	71	4.685	11:05:25.1	11:05:41.6	0	17s	+17	34°	23°																					
28	Tmp	72	5.333	11:06:35.5	11:06:36.7	0	1s	+1	12°	23°																					
29	Tmp	73	6.323	11:08:11.3	11:07:52.4	0	19s	-19	34°	23°																					
30	Tmp	74	6.800	11:09:00.2	11:08:33.9	0	26s	-26	35°	23°																					
31	Tmp	80	0.295	11:12:22.7	11:12:00.6	0	22s	-22	36°	23°																					
32	Tmp	81	0.691	11:13:12.7	11:12:52.5	0	20s	-20	32°	23°																					
33	Tmp	85	1.915	11:15:33.9	11:15:33.3	0	1s	-1	8°	23°																					
34	Tmp	88	2.600	11:17:04.1	11:16:59.7	0	4s	-4	22°	23°																					
35	Tmp	90	2.902	11:17:47.6	11:17:41.5	0	6s	-6	25°	22°																					
36	Tmp	93	3.312	11:18:55.5	11:18:31.2	0	24s	-24	34°	22°																					
37	Tmp	94	3.619	11:19:32.9	11:19:20.1	0	13s	-13	33°	22°																					
38	Tmp	96	4.157	11:20:30.5	11:20:30.6	0	0s	0	1°	22°																					
39	Tmp	103	4.967	11:23:01.1	11:22:51.6	0	10s	-10	29°	22°																					
40	Tmp	106	5.681	11:24:12.8	11:24:12.2	0	1s	-1	12°	22°																					
41	Tmp	109	6.250	11:25:17.2	11:25:24.4	0	7s	+7	30°	22°																					
42	Tmp	110	6.805	11:26:17.5	11:26:19.3	0	2s	+2	20°	22°																					
43	Tmp	112	7.529	11:27:36.1	11:27:44.9	0	9s	+9	32°	22°																					
44	Tmp	123	1.962	11:34:04.9	11:33:56.1	0	9s	-9	36°	22°																					
45	Tmp	126	3.445	11:37:26.9	11:37:30.0	0	3s	+3	31°	22°																					
46	Tmp	133	0.504	12:06:17.3	12:06:21.4	0	4s	+4	35°	22°																					
47	Tmp	133	1.539	12:08:00.8	12:08:02.1	0	1s	+1	18°	22°																					
48	Tmp	140	2.931	12:11:26.9	12:11:22.3	0	5s	-5	34°	22°																					
49	Tmp	140	3.060	12:11:46.2	12:11:39.2	0	7s	-7	38°	22°																					
50	Tmp	142	4.023	12:15:30.5	12:15:40.6	0	10s	+10	43°	22°																					
51	Tmp	147	0.287	12:26:54.2	12:26:59.9	0	6s	+6	35°	23°																					
52	Tmp	150	1.489	12:29:07.8	12:29:10.1	0	2s	+2	18°	23°																					





NATAL - RN - Mitsubishi MotorSports 2021

Performance Individual

PC	Tp	Trc	DistPC	Ideal	Passagem	Pen	Erro	Pontos	NoPC	AtePC	PC	Tp	Trc	DistPC	Ideal	Passagem	Pen	Erro	Pontos	NoPC	AtePC										
N u m	97	97 / Rodrigo Silveira de Azevedo / Renata Tasso de Azevedo										53	Tmp	152	3.379	12:34:14.2	12:34:13.9	0	0s	0	3°	7°									
	6°	Cat / NL / Largada		TURISMO LIGHT / 97 / 09:57:00										54	Tmp	153	4.272	12:35:42.4	12:35:43.0	0	1s	+1	12°	7°							
	Recife - Pe			PAJERO DAKAR 3.2L D A/T										55	Tmp	153	4.791	12:36:39.0	12:36:36.8	0	2s	-2	19°	7°							
1	Tmp	3	0.320	10:27:57.7	10:27:52.5	0	5s	-5	13°	60°	56	Tmp	155	5.181	12:37:27.6	12:37:24.1	0	4s	-4	28°	8°										
2	Tmp	5	0.839	10:29:30.6	10:29:29.2	0	1s	-1	7°	19°	57	Tmp	157	5.752	12:38:32.2	12:38:32.1	0	0s	0	1°	6°										
3	Tmp	8	1.442	10:30:50.2	10:30:48.3	0	2s	-2	10°	17°	58	Tmp	161	0.239	12:40:57.8	12:40:57.7	0	0s	0	2°	6°										
4	Tmp	10	2.002	10:32:11.4	10:32:10.8	0	1s	-1	6°	15°	59	Tmp	164	1.209	12:42:52.4	12:42:52.5	0	0s	0	4°	6°										
5	Tmp	16	2.663	10:33:44.8	10:33:43.7	0	1s	-1	8°	13°	60	Tmp	167	2.044	12:44:56.6	12:44:56.6	0	0s	0	1°	6°										
6	Tmp	17	3.239	10:34:44.8	10:34:44.1	0	1s	-1	6°	11°	61	Tmp	168	2.754	12:47:02.9	12:47:03.1	0	0s	0	2°	6°										
7	Tmp	18	3.471	10:35:12.0	10:35:13.2	0	1s	+1	6°	8°	62	Tmp	170	3.305	12:48:57.4	12:48:54.5	0	3s	-3	21°	6°										
8	Tmp	24	4.324	10:37:08.9	10:37:08.6	0	0s	0	2°	7°	63	Tmp	171	4.553	12:51:42.3	12:51:39.1	0	3s	-3	29°	6°										
9	Tmp	25	4.805	10:38:06.4	10:38:06.2	0	0s	0	1°	7°	64	Tmp	175	6.392	12:55:04.5	12:55:03.0	0	2s	-2	20°	6°										
10	Tmp	26	5.065	10:38:29.3	10:38:29.3	0	0s	0	2°	7°	65	Tmp	177	6.741	12:55:56.4	12:55:55.8	0	1s	-1	10°	6°										
11	Tmp	27	5.301	10:38:55.9	10:38:54.8	0	1s	-1	9°	7°	66	Tmp	181	7.675	12:58:13.2	12:58:15.3	0	2s	+2	20°	6°										
12	Tmp	31	0.449	10:41:16.6	10:41:17.0	0	0s	0	3°	6°	<table border="1" style="margin: auto;"> <tr> <td>Num</td><td>97</td><td>Pen</td><td>0</td><td>PCZ</td><td>19</td><td>Total PP</td><td>65</td><td>Col. Final</td><td>6°</td> </tr> </table>											Num	97	Pen	0	PCZ	19	Total PP	65	Col. Final	6°
Num	97	Pen	0	PCZ	19	Total PP	65	Col. Final	6°																						
13	Tmp	35	1.451	10:43:17.1	10:43:17.3	0	0s	0	3°	6°																					
14	Tmp	36	2.052	10:44:37.7	10:44:37.0	0	1s	-1	7°	6°																					
15	Tmp	39	2.697	10:46:17.9	10:46:18.3	0	0s	0	2°	6°																					
16	Tmp	40	3.462	10:48:05.9	10:48:05.5	0	0s	0	3°	5°																					
17	Tmp	44	4.025	10:49:15.9	10:49:24.9	0	9s	[+9]	23°	5°																					
18	Tmp	45	4.262	10:49:41.1	10:49:45.2	0	4s	[+4]	17°	6°																					
19	Tmp	47	4.989	10:51:01.7	10:51:01.8	0	0s	0	1°	5°																					
20	Tmp	51	5.513	10:52:28.8	10:52:31.2	0	2s	[+2]	16°	6°																					
21	Tmp	59	0.991	10:59:20.5	10:59:21.9	0	1s	+1	10°	6°																					
22	Tmp	61	1.375	11:00:01.1	11:00:00.7	0	0s	0	2°	5°																					
23	Tmp	63	2.031	11:01:16.6	11:01:17.8	0	1s	+1	10°	6°																					
24	Tmp	65	2.882	11:02:59.1	11:03:02.2	0	3s	[+3]	14°	6°																					
25	Tmp	66	3.409	11:04:06.1	11:04:06.8	0	1s	+1	15°	6°																					
26	Tmp	70	4.061	11:05:18.6	11:05:19.3	0	1s	+1	14°	6°																					
27	Tmp	71	4.685	11:06:25.1	11:06:26.2	0	1s	+1	7°	6°																					
28	Tmp	72	5.333	11:07:35.5	11:07:34.5	0	1s	-1	11°	6°																					
29	Tmp	73	6.323	11:09:11.3	11:09:09.4	0	2s	-2	13°	6°																					
30	Tmp	74	6.800	11:10:00.2	11:09:58.6	0	2s	-2	12°	6°																					
31	Tmp	80	0.295	11:13:22.7	11:13:21.1	0	2s	-2	19°	6°																					
32	Tmp	81	0.691	11:14:12.7	11:14:11.0	0	2s	-2	23°	6°																					
33	Tmp	85	1.915	11:16:33.9	11:16:36.1	0	2s	[+2]	15°	7°																					
34	Tmp	88	2.600	11:18:04.1	11:18:01.5	0	3s	-3	19°	7°																					
35	Tmp	90	2.902	11:18:47.6	11:18:46.8	0	1s	-1	5°	7°																					
36	Tmp	93	3.312	11:19:55.5	11:19:52.3	0	3s	-3	20°	7°																					
37	Tmp	94	3.619	11:20:32.9	11:20:35.3	0	2s	[+2]	14°	8°																					
38	Tmp	96	4.157	11:21:30.5	11:21:32.6	0	2s	+2	20°	8°																					
39	Tmp	103	4.967	11:24:01.1	11:24:00.2	0	1s	-1	10°	7°																					
40	Tmp	106	5.681	11:25:12.8	11:25:14.2	0	1s	+1	11°	7°																					
41	Tmp	109	6.250	11:26:17.2	11:26:21.5	0	4s	[+4]	25°	8°																					
42	Tmp	110	6.805	11:27:17.5	11:27:18.8	0	1s	+1	9°	9°																					
43	Tmp	112	7.529	11:28:36.1	11:28:35.7	0	0s	0	3°	8°																					
44	Tmp	123	1.962	11:35:04.9	11:35:04.9	0	0s	0	1°	7°																					
45	Tmp	126	3.445	11:38:26.9	11:38:26.6	0	0s	0	4°	7°																					
46	Tmp	133	0.504	12:07:17.3	12:07:18.3	0	1s	+1	14°	7°																					
47	Tmp	133	1.539	12:09:00.8	12:09:01.9	0	1s	+1	17°	7°																					
48	Tmp	140	2.931	12:12:26.9	12:12:28.2	0	1s	+1	12°	7°																					
49	Tmp	140	3.060	12:12:46.2	12:12:46.6	0	0s	0	3°	7°																					
50	Tmp	142	4.023	12:16:30.5	12:16:31.2	0	1s	+1	4°	7°																					
51	Tmp	147	0.287	12:27:54.2	12:27:56.2	0	2s	+2	17°	7°																					
52	Tmp	150	1.489	12:30:07.8	12:30:06.8	0	1s	-1	6°	7°																					





NATAL - RN - Mitsubishi MotorSports 2021

Performance Individual

PC	Tp	Trc	DistPC	Ideal	Passagem	Pen	Erro	Pontos	NoPC	AtePC	PC	Tp	Trc	DistPC	Ideal	Passagem	Pen	Erro	Pontos	NoPC	AtePC										
N u m	98	98 / Anderson Chaves / Carolayne Chaves																													
		Cat / NL / Largada TURISMO LIGHT / 98 / 09:58:00																													
		João Pessoa - Pb PAJERO TR4 FLEX 2.0 4X4 AT 5P																													
1	Tmp	3	0.320	10:28:57.7	10:29:30.5	0	33s	[+33]	22°	12°	53	Tmp	152	3.379	12:35:14.2	12:35:14.6	0	0s	0	2°	16°										
2	Tmp	5	0.839	10:30:30.6	10:30:27.9	0	3s	-3	16°	14°	54	Tmp	153	4.272	12:36:42.4	12:36:44.3	0	2s	+2	23°	16°										
3	Tmp	8	1.442	10:31:50.2	10:31:51.6	0	1s	+1	6°	9°	55	Tmp	153	4.791	12:37:39.0	12:37:40.0	0	1s	+1	10°	16°										
4	Tmp	10	2.002	10:33:11.4	10:33:09.1	0	2s	-2	12°	11°	56	Tmp	155	5.181	12:38:27.6	12:38:26.2	0	1s	-1	5°	16°										
5	Tmp	16	2.663	10:34:44.8	10:34:39.3	0	6s	-6	18°	15°	57	Tmp	157	5.752	12:39:32.2	12:39:33.5	0	1s	+1	8°	16°										
6	Tmp	17	3.239	10:35:44.8	10:35:44.4	0	0s	0	2°	15°	58	Tmp	161	0.239	12:41:57.8	12:41:57.3	0	1s	-1	19°	16°										
7	Tmp	18	3.471	10:36:12.0	10:36:15.8	0	4s	+4	17°	14°	59	Tmp	164	1.209	12:43:52.4	12:43:51.5	0	1s	-1	14°	16°										
8	Tmp	24	4.324	10:38:08.9	10:38:11.3	0	2s	+2	11°	13°	60	Tmp	167	2.044	12:45:56.6	12:45:55.5	0	1s	-1	14°	16°										
9	Tmp	25	4.805	10:39:06.4	10:39:11.2	0	5s	+5	20°	15°	61	Tmp	168	2.754	12:48:02.9	12:47:58.5	0	4s	-4	31°	16°										
10	Tmp	26	5.065	10:39:29.3	10:39:30.7	0	1s	+1	9°	15°	62	Tmp	170	3.305	12:49:57.4	12:49:57.8	0	0s	0	1°	16°										
11	Tmp	27	5.301	10:39:55.9	10:39:56.2	0	0s	0	1°	14°	63	Tmp	171	4.553	12:52:42.3	12:52:41.8	0	1s	-1	6°	16°										
12	Tmp	31	0.449	10:42:16.6	10:42:15.8	0	1s	-1	8°	11°	64	Tmp	175	6.392	12:56:04.5	12:56:03.6	0	1s	-1	5°	16°										
13	Tmp	35	1.451	10:44:17.1	10:44:15.6	0	2s	-2	20°	11°	65	Tmp	177	6.741	12:56:56.4	12:56:55.1	0	1s	-1	9°	16°										
14	Tmp	36	2.052	10:45:37.7	10:45:50.3	0	13s	+13	25°	12°	66	Tmp	181	7.675	12:59:13.2	12:59:14.2	0	1s	+1	10°	16°										
15	Tmp	39	2.697	10:47:17.9	10:47:46.2	0	28s	[+28]	29°	14°	<table border="1" style="margin: auto;"> <tr> <td>Num</td><td>98</td><td>Pen</td><td>0</td><td>PCZ</td><td>11</td><td>Total PP</td><td>142</td><td>Col. Final</td><td>16°</td> </tr> </table>											Num	98	Pen	0	PCZ	11	Total PP	142	Col. Final	16°
Num	98	Pen	0	PCZ	11	Total PP	142	Col. Final	16°																						
16	Tmp	40	3.462	10:49:05.9	10:49:50.2	0	44s	[+44]	31°	15°																					
17	Tmp	44	4.025	10:50:15.9	10:51:16.0	0	1m00s	[+60]	33°	17°																					
18	Tmp	45	4.262	10:50:41.1	10:51:29.9	0	49s	[+49]	32°	18°																					
19	Tmp	47	4.989	10:52:01.7	10:52:16.1	0	14s	[+14]	28°	18°																					
20	Tmp	51	5.513	10:53:28.8	10:53:30.8	0	2s	+2	15°	18°																					
21	Tmp	59	0.991	11:00:20.5	11:00:20.5	0	0s	0	2°	17°																					
22	Tmp	61	1.375	11:01:01.1	11:01:00.4	0	1s	-1	7°	17°																					
23	Tmp	63	2.031	11:02:16.6	11:02:17.9	0	1s	+1	9°	16°																					
24	Tmp	65	2.882	11:03:59.1	11:04:03.3	0	4s	+4	19°	16°																					
25	Tmp	66	3.409	11:05:06.1	11:05:07.3	0	1s	+1	14°	16°																					
26	Tmp	70	4.061	11:06:18.6	11:06:19.7	0	1s	+1	13°	16°																					
27	Tmp	71	4.685	11:07:25.1	11:07:28.5	0	3s	+3	19°	16°																					
28	Tmp	72	5.333	11:08:35.5	11:08:35.5	0	0s	0	2°	16°																					
29	Tmp	73	6.323	11:10:11.3	11:10:12.6	0	1s	+1	6°	16°																					
30	Tmp	74	6.800	11:11:00.2	11:11:00.4	0	0s	0	3°	16°																					
31	Tmp	80	0.295	11:14:22.7	11:14:17.1	0	6s	-6	30°	17°																					
32	Tmp	81	0.691	11:15:12.7	11:15:11.9	0	1s	-1	10°	17°																					
33	Tmp	85	1.915	11:17:33.9	11:17:37.6	0	4s	+4	23°	17°																					
34	Tmp	88	2.600	11:19:04.1	11:19:03.4	0	1s	-1	8°	16°																					
35	Tmp	90	2.902	11:19:47.6	11:19:48.0	0	0s	0	1°	16°																					
36	Tmp	93	3.312	11:20:55.5	11:20:56.9	0	1s	+1	4°	16°																					
37	Tmp	94	3.619	11:21:32.9	11:21:35.6	0	3s	+3	19°	16°																					
38	Tmp	96	4.157	11:22:30.5	11:22:32.5	0	2s	+2	19°	16°																					
39	Tmp	103	4.967	11:25:01.1	11:24:59.8	0	1s	-1	9°	16°																					
40	Tmp	106	5.681	11:26:12.8	11:26:19.9	0	7s	+7	30°	16°																					
41	Tmp	109	6.250	11:27:17.2	11:27:24.1	0	7s	+7	29°	16°																					
42	Tmp	110	6.805	11:28:17.5	11:28:26.4	0	9s	+9	33°	16°																					
43	Tmp	112	7.529	11:29:36.1	11:29:45.2	0	9s	+9	31°	16°																					
44	Tmp	123	1.962	11:36:04.9	11:36:15.7	0	11s	+11	38°	16°																					
45	Tmp	126	3.445	11:39:26.9	11:39:26.0	0	1s	-1	13°	16°																					
46	Tmp	133	0.504	12:08:17.3	12:08:17.6	0	0s	0	2°	16°																					
47	Tmp	133	1.539	12:10:00.8	12:10:00.7	0	0s	0	4°	16°																					
48	Tmp	140	2.931	12:13:26.9	12:13:25.4	0	2s	-2	27°	16°																					
49	Tmp	140	3.060	12:13:46.2	12:13:46.5	0	0s	0	2°	16°																					
50	Tmp	142	4.023	12:17:30.5	12:17:33.3	0	3s	+3	21°	16°																					
51	Tmp	147	0.287	12:28:54.2	12:28:57.8	0	4s	+4	29°	16°																					
52	Tmp	150	1.489	12:31:07.8	12:31:22.5	0	15s	[+15]	45°	16°																					





NATAL - RN - Mitsubishi MotorSports 2021

Performance Individual

PC	Tp	Trc	DistPC	Ideal	Passagem	Pen	Erro	Pontos	NoPC	AtePC	PC	Tp	Trc	DistPC	Ideal	Passagem	Pen	Erro	Pontos	NoPC	AtePC										
N u m	99	99 / Klauber Cunha da Silva / Tatiane Rocha																													
		Cat / NL / Largada TURISMO LIGHT / 99 / 09:59:00																													
		Natal - Rn L200 TRITON SPORT HPE 2.4 D AT																													
1	Tmp	3	0.320	10:29:57.7	--:--:--	0		+600	60°	65°	53	Tmp	152	3.379	12:36:14.2	12:36:13.9	0	0s	0	1°	26°										
2	Tmp	5	0.839	10:31:30.6	10:31:53.0	0	22s	[+22]	23°	58°	54	Tmp	153	4.272	12:37:42.4	12:37:42.7	0	0s	0	2°	26°										
3	Tmp	8	1.442	10:32:50.2	10:33:09.7	0	20s	[+20]	21°	48°	55	Tmp	153	4.791	12:38:39.0	12:38:38.6	0	0s	0	3°	26°										
4	Tmp	10	2.002	10:34:11.4	10:34:05.8	0	6s	-6	19°	36°	56	Tmp	155	5.181	12:39:27.6	12:39:28.9	0	1s	+1	4°	26°										
5	Tmp	16	2.663	10:35:44.8	10:35:38.8	0	6s	-6	17°	31°	57	Tmp	157	5.752	12:40:32.2	12:40:33.2	0	1s	+1	7°	26°										
6	Tmp	17	3.239	10:36:44.8	10:36:42.6	0	2s	-2	14°	26°	58	Tmp	161	0.239	12:42:57.8	12:43:02.7	0	5s	+5	44°	26°										
7	Tmp	18	3.471	10:37:12.0	10:37:12.0	0	0s	0	1°	25°	59	Tmp	164	1.209	12:44:52.4	12:44:55.8	0	3s	+3	35°	26°										
8	Tmp	24	4.324	10:39:08.9	10:39:05.8	0	3s	-3	15°	25°	60	Tmp	167	2.044	12:46:56.6	12:46:51.3	0	5s	-5	37°	26°										
9	Tmp	25	4.805	10:40:06.4	10:40:04.6	0	2s	-2	12°	25°	61	Tmp	168	2.754	12:49:02.9	12:49:03.1	0	0s	0	1°	26°										
10	Tmp	26	5.065	10:40:29.3	10:40:26.2	0	3s	-3	16°	25°	62	Tmp	170	3.305	12:50:57.4	12:50:52.4	0	5s	-5	25°	26°										
11	Tmp	27	5.301	10:40:55.9	10:40:55.3	0	1s	-1	8°	25°	63	Tmp	171	4.553	12:53:42.3	12:53:39.0	0	3s	-3	28°	26°										
12	Tmp	31	0.449	10:43:16.6	10:43:15.9	0	1s	-1	7°	25°	64	Tmp	175	6.392	12:57:04.5	12:57:06.5	0	2s	+2	19°	26°										
13	Tmp	35	1.451	10:45:17.1	10:45:16.9	0	0s	0	2°	24°	65	Tmp	177	6.741	12:57:56.4	12:57:51.8	0	5s	-5	35°	26°										
14	Tmp	36	2.052	10:46:37.7	10:46:40.5	0	3s	+3	17°	24°	66	Tmp	181	7.675	13:00:13.2	13:00:16.4	0	3s	+3	25°	26°										
15	Tmp	39	2.697	10:48:17.9	10:48:18.7	0	1s	+1	8°	24°	<table border="1" style="margin: auto;"> <tr> <td>Num</td><td>99</td><td>Pen</td><td>0</td><td>PCZ</td><td>12</td><td>Total PP</td><td>793</td><td>Col. Final</td><td>26°</td> </tr> </table>											Num	99	Pen	0	PCZ	12	Total PP	793	Col. Final	26°
Num	99	Pen	0	PCZ	12	Total PP	793	Col. Final	26°																						
16	Tmp	40	3.462	10:50:05.9	10:50:05.7	0	0s	0	2°	24°																					
17	Tmp	44	4.025	10:51:15.9	10:51:24.8	0	9s	[+9]	22°	24°																					
18	Tmp	45	4.262	10:51:41.1	10:51:50.5	0	9s	[+9]	23°	24°																					
19	Tmp	47	4.989	10:53:01.7	10:53:08.5	0	7s	+7	20°	24°																					
20	Tmp	51	5.513	10:54:28.8	10:54:28.4	0	0s	0	2°	24°																					
21	Tmp	59	0.991	11:01:20.5	11:01:20.1	0	0s	0	1°	24°																					
22	Tmp	61	1.375	11:02:01.1	11:02:00.3	0	1s	-1	6°	24°																					
23	Tmp	63	2.031	11:03:16.6	11:03:34.0	0	17s	[+17]	31°	24°																					
24	Tmp	65	2.882	11:04:59.1	11:05:10.5	0	11s	[+11]	28°	24°																					
25	Tmp	66	3.409	11:06:06.1	11:06:05.7	0	0s	0	2°	24°																					
26	Tmp	70	4.061	11:07:18.6	11:07:17.2	0	1s	-1	12°	24°																					
27	Tmp	71	4.685	11:08:25.1	11:08:12.5	0	13s	-13	33°	25°																					
28	Tmp	72	5.333	11:09:35.5	11:09:23.2	0	12s	-12	33°	25°																					
29	Tmp	73	6.323	11:11:11.3	11:11:14.0	0	3s	+3	23°	25°																					
30	Tmp	74	6.800	11:12:00.2	11:12:01.5	0	1s	+1	5°	25°																					
31	Tmp	80	0.295	11:15:22.7	11:15:18.3	0	4s	-4	25°	26°																					
32	Tmp	81	0.691	11:16:12.7	11:16:10.3	0	2s	-2	22°	25°																					
33	Tmp	85	1.915	11:18:33.9	11:18:32.7	0	1s	-1	7°	25°																					
34	Tmp	88	2.600	11:20:04.1	11:19:55.8	0	8s	-8	28°	25°																					
35	Tmp	90	2.902	11:20:47.6	11:20:43.1	0	5s	-5	24°	24°																					
36	Tmp	93	3.312	11:21:55.5	11:21:45.1	0	10s	-10	28°	24°																					
37	Tmp	94	3.619	11:22:32.9	11:22:36.1	0	3s	+3	18°	24°																					
38	Tmp	96	4.157	11:23:30.5	11:23:31.2	0	1s	+1	8°	24°																					
39	Tmp	103	4.967	11:26:01.1	11:25:55.8	0	5s	-5	24°	24°																					
40	Tmp	106	5.681	11:27:12.8	11:27:03.8	0	9s	-9	33°	24°																					
41	Tmp	109	6.250	11:28:17.2	11:28:22.4	0	5s	+5	27°	25°																					
42	Tmp	110	6.805	11:29:17.5	11:29:15.9	0	2s	-2	19°	25°																					
43	Tmp	112	7.529	11:30:36.1	11:30:35.7	0	0s	0	2°	25°																					
44	Tmp	123	1.962	11:37:04.9	11:37:00.9	0	4s	-4	30°	25°																					
45	Tmp	126	3.445	11:40:26.9	11:40:27.0	0	0s	0	3°	25°																					
46	Tmp	133	0.504	12:09:17.3	12:09:14.5	0	3s	-3	33°	25°																					
47	Tmp	133	1.539	12:11:00.8	12:11:09.5	0	9s	[+9]	41°	25°																					
48	Tmp	140	2.931	12:14:26.9	12:14:21.1	0	6s	-6	38°	25°																					
49	Tmp	140	3.060	12:14:46.2	12:14:40.1	0	6s	-6	37°	25°																					
50	Tmp	142	4.023	12:18:30.5	12:18:34.6	0	4s	+4	28°	25°																					
51	Tmp	147	0.287	12:29:54.2	12:29:58.0	0	4s	+4	28°	26°																					
52	Tmp	150	1.489	12:32:07.8	12:31:56.1	0	12s	-12	42°	26°																					





NATAL - RN - Mitsubishi MotorSports 2021

Performance Individual

PC	Tp	Trc	DistPC	Ideal	Passagem	Pen	Erro	Pontos	NoPC	AtePC	PC	Tp	Trc	DistPC	Ideal	Passagem	Pen	Erro	Pontos	NoPC	AtePC										
N u m	100	100 / Adiel Bruno Santos de Melo / Ironildo da Silva Machado										53	Tmp	152	3.379	12:37:14.2	12:37:15.0	0	1s	+1	19°	10°									
	11°	Cat / NL / Largada		TURISMO LIGHT / 100 / 10:00:00								54	Tmp	153	4.272	12:38:42.4	12:38:40.6	0	2s	-2	22°	10°									
	Recife - Pe			ASX 2.0 G 4WD A/T								55	Tmp	153	4.791	12:39:39.0	12:39:38.5	0	1s	-1	9°	10°									
1	Tmp	3	0.320	10:30:57.7	10:30:58.8	0	1s	+1	4°	4°	56	Tmp	155	5.181	12:40:27.6	12:40:28.9	0	1s	+1	3°	10°										
2	Tmp	5	0.839	10:32:30.6	10:32:35.7	0	5s	[+5]	19°	7°	57	Tmp	157	5.752	12:41:32.2	12:41:34.0	0	2s	+2	18°	10°										
3	Tmp	8	1.442	10:33:50.2	10:33:55.3	0	5s	[+5]	14°	15°	58	Tmp	161	0.239	12:43:57.8	12:43:58.6	0	1s	+1	18°	10°										
4	Tmp	10	2.002	10:35:11.4	10:35:13.3	0	2s	+2	11°	14°	59	Tmp	164	1.209	12:45:52.4	12:45:52.8	0	0s	0	3°	10°										
5	Tmp	16	2.663	10:36:44.8	10:36:45.5	0	1s	+1	7°	12°	60	Tmp	167	2.044	12:47:56.6	12:47:58.9	0	2s	+2	25°	10°										
6	Tmp	17	3.239	10:37:44.8	10:37:43.3	0	2s	-2	13°	12°	61	Tmp	168	2.754	12:50:02.9	12:50:05.1	0	2s	+2	16°	10°										
7	Tmp	18	3.471	10:38:12.0	10:38:13.4	0	1s	+1	5°	12°	62	Tmp	170	3.305	12:51:57.4	12:51:50.2	0	7s	-7	32°	11°										
8	Tmp	24	4.324	10:40:08.9	10:40:08.2	0	1s	-1	6°	10°	63	Tmp	171	4.553	12:54:42.3	12:54:38.6	0	4s	-4	32°	11°										
9	Tmp	25	4.805	10:41:06.4	10:41:03.5	0	3s	-3	17°	11°	64	Tmp	175	6.392	12:58:04.5	12:58:03.9	0	1s	-1	4°	11°										
10	Tmp	26	5.065	10:41:29.3	10:41:27.3	0	2s	-2	12°	11°	65	Tmp	177	6.741	12:58:56.4	12:58:51.6	0	5s	-5	34°	11°										
11	Tmp	27	5.301	10:41:55.9	10:41:52.8	0	3s	-3	19°	11°	66	Tmp	181	7.675	13:01:13.2	13:01:14.2	0	1s	+1	9°	11°										
12	Tmp	31	0.449	10:44:16.6	10:44:16.9	0	0s	0	2°	9°	<table border="1" style="width: 100%; border-collapse: collapse;"> <tr> <td>Num</td><td>100</td><td>Pen</td><td>0</td><td>PCZ</td><td>11</td><td>Total PP</td><td>90</td><td>Col. Final</td><td>11°</td> </tr> </table>											Num	100	Pen	0	PCZ	11	Total PP	90	Col. Final	11°
Num	100	Pen	0	PCZ	11	Total PP	90	Col. Final	11°																						
13	Tmp	35	1.451	10:46:17.1	10:46:17.1	0	0s	0	1°	7°																					
14	Tmp	36	2.052	10:47:37.7	10:47:38.0	0	0s	0	2°	7°																					
15	Tmp	39	2.697	10:49:17.9	10:49:17.9	0	0s	0	1°	7°																					
16	Tmp	40	3.462	10:51:05.9	10:51:04.0	0	2s	-2	14°	7°																					
17	Tmp	44	4.025	10:52:15.9	10:52:18.2	0	2s	+2	13°	8°																					
18	Tmp	45	4.262	10:52:41.1	10:52:40.1	0	1s	-1	7°	8°																					
19	Tmp	47	4.989	10:54:01.7	10:54:00.7	0	1s	-1	7°	8°																					
20	Tmp	51	5.513	10:55:28.8	10:55:25.9	0	3s	-3	18°	7°																					
21	Tmp	59	0.991	11:02:20.5	11:02:22.8	0	2s	+2	18°	8°																					
22	Tmp	61	1.375	11:03:01.1	11:03:03.2	0	2s	+2	17°	8°																					
23	Tmp	63	2.031	11:04:16.6	11:04:27.0	0	10s	[+10]	28°	9°																					
24	Tmp	65	2.882	11:05:59.1	11:05:59.8	0	1s	+1	4°	9°																					
25	Tmp	66	3.409	11:07:06.1	11:07:03.6	0	3s	-3	25°	9°																					
26	Tmp	70	4.061	11:08:18.6	11:08:19.4	0	1s	+1	11°	9°																					
27	Tmp	71	4.685	11:09:25.1	11:09:27.4	0	2s	+2	15°	9°																					
28	Tmp	72	5.333	11:10:35.5	11:10:35.3	0	0s	0	1°	9°																					
29	Tmp	73	6.323	11:12:11.3	11:12:12.6	0	1s	+1	5°	9°																					
30	Tmp	74	6.800	11:13:00.2	11:13:00.6	0	0s	0	2°	9°																					
31	Tmp	80	0.295	11:16:22.7	11:16:21.0	0	2s	-2	18°	9°																					
32	Tmp	81	0.691	11:17:12.7	11:17:12.0	0	1s	-1	9°	9°																					
33	Tmp	85	1.915	11:19:33.9	11:19:43.1	0	9s	[+9]	29°	9°																					
34	Tmp	88	2.600	11:21:04.1	11:21:04.7	0	1s	+1	7°	9°																					
35	Tmp	90	2.902	11:21:47.6	11:21:51.8	0	4s	[+4]	22°	9°																					
36	Tmp	93	3.312	11:22:55.5	11:22:58.3	0	3s	[+3]	19°	10°																					
37	Tmp	94	3.619	11:23:32.9	11:23:36.6	0	4s	[+4]	20°	11°																					
38	Tmp	96	4.157	11:24:30.5	11:24:33.0	0	3s	+3	25°	11°																					
39	Tmp	103	4.967	11:27:01.1	11:27:01.7	0	1s	+1	8°	11°																					
40	Tmp	106	5.681	11:28:12.8	11:28:15.1	0	2s	+2	19°	11°																					
41	Tmp	109	6.250	11:29:17.2	11:29:18.3	0	1s	+1	10°	11°																					
42	Tmp	110	6.805	11:30:17.5	11:30:20.9	0	3s	+3	26°	11°																					
43	Tmp	112	7.529	11:31:36.1	11:31:36.3	0	0s	0	1°	11°																					
44	Tmp	123	1.962	11:38:04.9	11:38:06.1	0	1s	+1	8°	11°																					
45	Tmp	126	3.445	11:41:26.9	11:41:27.0	0	0s	0	2°	11°																					
46	Tmp	133	0.504	12:10:17.3	12:10:18.2	0	1s	+1	13°	11°																					
47	Tmp	133	1.539	12:12:00.8	12:12:00.9	0	0s	0	3°	11°																					
48	Tmp	140	2.931	12:15:26.9	12:15:27.6	0	1s	+1	11°	11°																					
49	Tmp	140	3.060	12:15:46.2	12:15:49.1	0	3s	+3	30°	11°																					
50	Tmp	142	4.023	12:19:30.5	12:19:32.3	0	2s	+2	13°	10°																					
51	Tmp	147	0.287	12:30:54.2	12:30:54.8	0	1s	+1	6°	10°																					
52	Tmp	150	1.489	12:33:07.8	12:33:07.9	0	0s	0	1°	10°																					





NATAL - RN - Mitsubishi MotorSports 2021

Performance Individual

PC	Tp	Trc	DistPC	Ideal	Passagem	Pen	Erro	Pontos	NoPC	AtePC	PC	Tp	Trc	DistPC	Ideal	Passagem	Pen	Erro	Pontos	NoPC	AtePC										
N u m	101	101 / Breno Emanuel de Sousa Araujo / Tarciana de Paiva Coutinho																													
		Cat / NL / Largada		TURISMO LIGHT / 101 / 10:01:00																											
		João Pessoa - Pb										PAJERO HPE 3.2 D 5P 4X4 AT S																			
1	Tmp	3	0.320	10:31:57.7	10:31:53.7	0	4s	-4	10°	57°	53	Tmp	152	3.379	12:38:14.2	12:38:15.3	0	1s	+1	18°	30°										
2	Tmp	5	0.839	10:33:30.6	10:33:31.8	0	1s	+1	6°	17°	54	Tmp	153	4.272	12:39:42.4	12:39:38.6	0	4s	-4	35°	30°										
3	Tmp	8	1.442	10:34:50.2	10:34:50.7	0	1s	+1	5°	12°	55	Tmp	153	4.791	12:40:39.0	12:40:36.2	0	3s	-3	31°	30°										
4	Tmp	10	2.002	10:36:11.4	10:36:12.7	0	1s	+1	5°	10°	56	Tmp	155	5.181	12:41:27.6	12:41:21.2	0	6s	-6	36°	30°										
5	Tmp	16	2.663	10:37:44.8	10:37:44.7	0	0s	0	2°	7°	57	Tmp	157	5.752	12:42:32.2	12:42:29.7	0	3s	-3	28°	30°										
6	Tmp	17	3.239	10:38:44.8	10:38:45.2	0	0s	0	1°	6°	58	Tmp	161	0.239	12:44:57.8	12:44:57.1	0	1s	-1	17°	30°										
7	Tmp	18	3.471	10:39:12.0	10:39:14.7	0	3s	+3	13°	6°	59	Tmp	164	1.209	12:46:52.4	12:46:53.8	0	1s	+1	13°	30°										
8	Tmp	24	4.324	10:41:08.9	10:41:03.7	0	5s	-5	21°	8°	60	Tmp	167	2.044	12:48:56.6	12:48:54.9	0	2s	-2	24°	30°										
9	Tmp	25	4.805	10:42:06.4	10:42:08.7	0	2s	+2	11°	8°	61	Tmp	168	2.754	12:51:02.9	12:50:59.9	0	3s	-3	24°	30°										
10	Tmp	26	5.065	10:42:29.3	10:42:33.5	0	4s	+4	20°	9°	62	Tmp	170	3.305	12:52:57.4	12:52:44.0	0	13s	-13	37°	30°										
11	Tmp	27	5.301	10:42:55.9	10:42:55.4	0	1s	-1	7°	9°	63	Tmp	171	4.553	12:55:42.3	12:55:40.4	0	2s	-2	14°	30°										
12	Tmp	31	0.449	10:45:16.6	10:44:25.3	0	51s	-51	27°	17°	64	Tmp	175	6.392	12:59:04.5	12:59:02.3	0	2s	-2	18°	30°										
13	Tmp	35	1.451	10:47:17.1	10:47:16.0	0	1s	-1	10°	17°	65	Tmp	177	6.741	12:59:56.4	12:59:44.0	0	12s	-12	42°	30°										
14	Tmp	36	2.052	10:48:37.7	10:48:39.7	0	2s	+2	12°	17°	66	Tmp	181	7.675	13:02:13.2	13:02:14.5	0	1s	+1	8°	30°										
15	Tmp	39	2.697	10:50:17.9	10:50:20.5	0	3s	+3	20°	17°	<table border="1" style="width: 100%; border-collapse: collapse;"> <tr> <td>Num</td><td>101</td><td>Pen</td><td>0</td><td>PCZ</td><td>4</td><td>Total PP</td><td>1546</td><td>Col. Final</td><td>30°</td> </tr> </table>											Num	101	Pen	0	PCZ	4	Total PP	1546	Col. Final	30°
Num	101	Pen	0	PCZ	4	Total PP	1546	Col. Final	30°																						
16	Tmp	40	3.462	10:52:05.9	10:52:10.7	0	5s	+5	20°	16°																					
17	Tmp	44	4.025	10:53:15.9	10:53:15.4	0	1s	-1	8°	15°																					
18	Tmp	45	4.262	10:53:41.1	10:53:43.0	0	2s	+2	12°	15°																					
19	Tmp	47	4.989	10:55:01.7	10:55:00.7	0	1s	-1	6°	15°																					
20	Tmp	51	5.513	10:56:28.8	10:56:36.0	0	7s	+7	23°	15°																					
21	Tmp	59	0.991	11:03:20.5	11:03:27.7	0	7s	+7	29°	15°																					
22	Tmp	61	1.375	11:04:01.1	11:04:06.4	0	5s	+5	27°	15°																					
23	Tmp	63	2.031	11:05:16.6	11:05:21.0	0	4s	+4	23°	15°																					
24	Tmp	65	2.882	11:06:59.1	11:07:10.2	0	11s	+11	27°	15°																					
25	Tmp	66	3.409	11:08:06.1	11:08:13.3	0	7s	+7	27°	15°																					
26	Tmp	70	4.061	11:09:18.6	11:09:24.9	0	6s	+6	27°	15°																					
27	Tmp	71	4.685	11:10:25.1	11:10:34.2	0	9s	+9	29°	15°																					
28	Tmp	72	5.333	11:11:35.5	11:11:39.5	0	4s	+4	28°	15°																					
29	Tmp	73	6.323	11:13:11.3	11:13:15.4	0	4s	+4	25°	15°																					
30	Tmp	74	6.800	11:14:00.2	11:14:03.6	0	3s	+3	23°	15°																					
31	Tmp	80	0.295	11:17:22.7	11:17:28.8	0	6s	+6	29°	18°																					
32	Tmp	81	0.691	11:18:12.7	11:19:37.8	0	1m25s	[+85]	43°	18°																					
33	Tmp	85	1.915	11:20:33.9	11:22:12.3	0	1m38s	[+98]	46°	18°																					
34	Tmp	88	2.600	11:22:04.1	11:23:57.9	0	1m54s	[+114]	49°	19°																					
35	Tmp	90	2.902	11:22:47.6	--:--:--	0		+600	61°	25°																					
36	Tmp	93	3.312	11:23:55.5	--:--:--	0		+600	61°	28°																					
37	Tmp	94	3.619	11:24:32.9	11:25:17.0	0	44s	+44	39°	28°																					
38	Tmp	96	4.157	11:25:30.5	11:27:06.4	0	1m36s	[+96]	47°	28°																					
39	Tmp	103	4.967	11:28:01.1	11:29:07.5	0	1m06s	[+66]	43°	29°																					
40	Tmp	106	5.681	11:29:12.8	11:30:15.8	0	1m03s	[+63]	43°	29°																					
41	Tmp	109	6.250	11:30:17.2	11:31:05.5	0	48s	[+48]	38°	29°																					
42	Tmp	110	6.805	11:31:17.5	11:31:58.2	0	41s	+41	39°	29°																					
43	Tmp	112	7.529	11:32:36.1	11:33:08.1	0	32s	+32	41°	29°																					
44	Tmp	123	1.962	11:39:04.9	11:39:04.1	0	1s	-1	7°	29°																					
45	Tmp	126	3.445	11:42:26.9	11:42:28.1	0	1s	+1	12°	29°																					
46	Tmp	133	0.504	12:11:17.3	12:11:19.4	0	2s	+2	28°	29°																					
47	Tmp	133	1.539	12:13:00.8	12:13:00.4	0	0s	0	2°	29°																					
48	Tmp	140	2.931	12:16:26.9	12:16:25.6	0	1s	-1	10°	29°																					
49	Tmp	140	3.060	12:16:46.2	12:16:46.5	0	0s	0	1°	29°																					
50	Tmp	142	4.023	12:20:30.5	12:20:32.4	0	2s	+2	12°	29°																					
51	Tmp	147	0.287	12:31:54.2	12:31:59.1	0	5s	+5	31°	30°																					
52	Tmp	150	1.489	12:34:07.8	12:34:05.7	0	2s	-2	17°	30°																					





NATAL - RN - Mitsubishi MotorSports 2021

Performance Individual

PC	Tp	Trc	DistPC	Ideal	Passagem	Pen	Erro	Pontos	NoPC	AtePC	PC	Tp	Trc	DistPC	Ideal	Passagem	Pen	Erro	Pontos	NoPC	AtePC										
N u m	102	102 / Walter Montenegro Júnior / Danielle Karine Alves Silva																													
		Cat / NL / Largada TURISMO LIGHT / 102 / 10:02:00																													
		Recife - Pe ASX 4WD 2.0 CVT																													
1	Tmp	3	0.320	10:32:57.7	10:38:15.1	0	5m17s	[+317]	46°	35°	53	Tmp	152	3.379	12:39:14.2	12:39:18.4	0	4s	+4	33°	34°										
2	Tmp	5	0.839	10:34:30.6	10:39:31.6	0	5m01s	[+301]	47°	46°	54	Tmp	153	4.272	12:40:42.4	12:40:44.3	0	2s	+2	21°	34°										
3	Tmp	8	1.442	10:35:50.2	10:40:56.5	0	5m06s	[+306]	43°	45°	55	Tmp	153	4.791	12:41:39.0	12:41:44.4	0	5s	+5	41°	34°										
4	Tmp	10	2.002	10:37:11.4	10:42:04.8	0	4m53s	[+293]	42°	45°	56	Tmp	155	5.181	12:42:27.6	12:42:27.5	0	0s	0	1°	34°										
5	Tmp	16	2.663	10:38:44.8	10:43:00.7	0	4m16s	[+256]	41°	44°	57	Tmp	157	5.752	12:43:32.2	12:43:35.6	0	3s	+3	27°	34°										
6	Tmp	17	3.239	10:39:44.8	10:43:52.0	0	4m07s	[+247]	41°	43°	58	Tmp	161	0.239	12:45:57.8	12:46:00.7	0	3s	+3	41°	34°										
7	Tmp	18	3.471	10:40:12.0	10:44:21.3	0	4m09s	[+249]	41°	43°	59	Tmp	164	1.209	12:47:52.4	12:48:02.6	0	10s	+10	47°	34°										
8	Tmp	24	4.324	10:42:08.9	10:46:01.2	0	3m52s	+232	40°	43°	60	Tmp	167	2.044	12:49:56.6	12:50:02.8	0	6s	+6	38°	34°										
9	Tmp	25	4.805	10:43:06.4	10:46:58.2	0	3m52s	+232	40°	43°	61	Tmp	168	2.754	12:52:02.9	12:52:13.3	0	10s	+10	41°	34°										
10	Tmp	26	5.065	10:43:29.3	10:47:16.0	0	3m47s	+227	40°	43°	62	Tmp	170	3.305	12:53:57.4	12:54:22.8	0	25s	+25	46°	34°										
11	Tmp	27	5.301	10:43:55.9	10:47:40.4	0	3m45s	+225	40°	43°	63	Tmp	171	4.553	12:56:42.3	12:56:52.9	0	11s	+11	41°	34°										
12	Tmp	31	0.449	10:46:16.6	10:48:39.0	0	2m22s	+142	39°	42°	64	Tmp	175	6.392	13:00:04.5	13:00:15.6	0	11s	+11	42°	34°										
13	Tmp	35	1.451	10:48:17.1	10:50:14.8	0	1m58s	+118	37°	42°	65	Tmp	177	6.741	13:00:56.4	13:01:07.5	0	11s	+11	41°	34°										
14	Tmp	36	2.052	10:49:37.7	10:51:22.6	0	1m45s	+105	36°	41°	66	Tmp	181	7.675	13:03:13.2	13:03:31.1	0	18s	+18	44°	34°										
15	Tmp	39	2.697	10:51:17.9	10:52:44.9	0	1m27s	+87	35°	40°	<table border="1" style="width: 100%; border-collapse: collapse;"> <tr> <td>Num</td><td>102</td><td>Pen</td><td>0</td><td>PCZ</td><td>4</td><td>Total PP</td><td>3131</td><td>Col. Final</td><td>34°</td> </tr> </table>											Num	102	Pen	0	PCZ	4	Total PP	3131	Col. Final	34°
Num	102	Pen	0	PCZ	4	Total PP	3131	Col. Final	34°																						
16	Tmp	40	3.462	10:53:05.9	10:53:59.8	0	54s	+54	32°	40°																					
17	Tmp	44	4.025	10:54:15.9	10:54:58.9	0	43s	+43	31°	39°																					
18	Tmp	45	4.262	10:54:41.1	10:55:18.4	0	37s	+37	31°	39°																					
19	Tmp	47	4.989	10:56:01.7	10:56:12.7	0	11s	+11	25°	39°																					
20	Tmp	51	5.513	10:57:28.8	10:57:42.2	0	13s	+13	26°	39°																					
21	Tmp	59	0.991	11:04:20.5	11:04:22.4	0	2s	+2	17°	39°																					
22	Tmp	61	1.375	11:05:01.1	11:05:01.2	0	0s	0	1°	39°																					
23	Tmp	63	2.031	11:06:16.6	11:06:19.0	0	2s	+2	19°	39°																					
24	Tmp	65	2.882	11:07:59.1	11:08:08.8	0	10s	+10	25°	39°																					
25	Tmp	66	3.409	11:09:06.1	11:09:06.3	0	0s	0	1°	39°																					
26	Tmp	70	4.061	11:10:18.6	11:10:27.8	0	9s	+9	29°	38°																					
27	Tmp	71	4.685	11:11:25.1	11:11:35.4	0	10s	+10	31°	38°																					
28	Tmp	72	5.333	11:12:35.5	11:12:45.4	0	10s	+10	31°	37°																					
29	Tmp	73	6.323	11:14:11.3	11:14:19.6	0	8s	+8	30°	37°																					
30	Tmp	74	6.800	11:15:00.2	11:15:10.7	0	11s	+11	33°	37°																					
31	Tmp	80	0.295	11:18:22.7	11:18:23.9	0	1s	+1	9°	36°																					
32	Tmp	81	0.691	11:19:12.7	11:19:15.4	0	3s	+3	28°	36°																					
33	Tmp	85	1.915	11:21:33.9	11:21:42.9	0	9s	+9	28°	35°																					
34	Tmp	88	2.600	11:23:04.1	11:23:07.2	0	3s	+3	18°	35°																					
35	Tmp	90	2.902	11:23:47.6	--:--:--	0		+600	60°	37°																					
36	Tmp	93	3.312	11:24:55.5	--:--:--	0		+600	60°	38°																					
37	Tmp	94	3.619	11:25:32.9	11:24:59.0	0	34s	-34	36°	38°																					
38	Tmp	96	4.157	11:26:30.5	11:26:06.7	0	24s	-24	36°	38°																					
39	Tmp	103	4.967	11:29:01.1	11:28:52.0	0	9s	-9	28°	38°																					
40	Tmp	106	5.681	11:30:12.8	11:30:14.1	0	1s	+1	10°	37°																					
41	Tmp	109	6.250	11:31:17.2	11:31:20.5	0	3s	+3	21°	37°																					
42	Tmp	110	6.805	11:32:17.5	11:32:15.3	0	2s	-2	18°	37°																					
43	Tmp	112	7.529	11:33:36.1	11:33:38.5	0	2s	+2	18°	37°																					
44	Tmp	123	1.962	11:40:04.9	11:40:07.1	0	2s	+2	21°	36°																					
45	Tmp	126	3.445	11:43:26.9	11:43:33.3	0	6s	+6	34°	36°																					
46	Tmp	133	0.504	12:12:17.3	12:12:41.2	0	24s	+24	46°	36°																					
47	Tmp	133	1.539	12:14:00.8	12:14:06.8	0	6s	+6	38°	35°																					
48	Tmp	140	2.931	12:17:26.9	12:17:26.5	0	0s	0	1°	35°																					
49	Tmp	140	3.060	12:17:46.2	12:17:45.7	0	1s	-1	6°	35°																					
50	Tmp	142	4.023	12:21:30.5	12:21:38.8	0	8s	+8	40°	34°																					
51	Tmp	147	0.287	12:32:54.2	12:33:52.2	0	58s	+58	55°	34°																					
52	Tmp	150	1.489	12:35:07.8	12:35:35.6	0	28s	+28	52°	34°																					





NATAL - RN - Mitsubishi MotorSports 2021

Performance Individual

PC	Tp	Trc	DistPC	Ideal	Passagem	Pen	Erro	Pontos	NoPC	AtePC	PC	Tp	Trc	DistPC	Ideal	Passagem	Pen	Erro	Pontos	NoPC	AtePC											
N u m	103	103 / Walter Almeida Montenegro / Ana Paula Costa Montenegro																														
		Cat / NL / Largada TURISMO LIGHT / 103 / 10:03:00																														
		Recife - Pe ASX 2.0 AWD CVT FLEX																														
1	Tmp	3	0.320	10:33:57.7	10:39:00.7	0	5m03s	[+303]	44 °	33 °	53	Tmp	152	3.379	12:40:14.2	12:42:44.9	0	2m31s	+151	59 °	38 °											
2	Tmp	5	0.839	10:35:30.6	10:40:12.9	0	4m42s	[+282]	44 °	43 °	54	Tmp	153	4.272	12:41:42.4	12:43:43.2	0	2m01s	+121	58 °	38 °											
3	Tmp	8	1.442	10:36:50.2	10:41:15.0	0	4m25s	+265	38 °	41 °	55	Tmp	153	4.791	12:42:39.0	12:44:32.3	0	1m53s	+113	58 °	39 °											
4	Tmp	10	2.002	10:38:11.4	10:42:16.3	0	4m05s	+245	39 °	43 °	56	Tmp	155	5.181	12:43:27.6	12:45:14.2	0	1m47s	+107	57 °	39 °											
5	Tmp	16	2.663	10:39:44.8	10:43:12.4	0	3m28s	+208	37 °	42 °	57	Tmp	157	5.752	12:44:32.2	12:45:59.6	0	1m27s	+87	57 °	39 °											
6	Tmp	17	3.239	10:40:44.8	10:43:57.6	0	3m13s	+193	36 °	41 °	58	Tmp	161	0.239	12:46:57.8	12:47:13.8	0	16s	+16	48 °	39 °											
7	Tmp	18	3.471	10:41:12.0	10:44:27.1	0	3m15s	+195	36 °	40 °	59	Tmp	164	1.209	12:48:52.4	12:48:52.0	0	0s	0	2 °	39 °											
8	Tmp	24	4.324	10:43:08.9	10:46:06.1	0	2m57s	+177	35 °	37 °	60	Tmp	167	2.044	12:50:56.6	12:50:45.3	0	11s	-11	44 °	39 °											
9	Tmp	25	4.805	10:44:06.4	10:47:00.8	0	2m54s	+174	35 °	37 °	61	Tmp	168	2.754	12:53:02.9	12:52:44.5	0	18s	-18	45 °	39 °											
10	Tmp	26	5.065	10:44:29.3	10:47:20.4	0	2m51s	+171	35 °	37 °	62	Tmp	170	3.305	12:54:57.4	12:54:45.2	0	12s	-12	35 °	39 °											
11	Tmp	27	5.301	10:44:55.9	10:47:43.6	0	2m48s	+168	35 °	36 °	63	Tmp	171	4.553	12:57:42.3	12:57:23.8	0	19s	-19	44 °	39 °											
12	Tmp	31	0.449	10:47:16.6	10:49:04.9	0	1m48s	+108	35 °	36 °	64	Tmp	175	6.392	13:01:04.5	13:00:50.1	0	14s	-14	44 °	39 °											
13	Tmp	35	1.451	10:49:17.1	10:50:34.2	0	1m17s	+77	34 °	36 °	65	Tmp	177	6.741	13:01:56.4	13:01:23.9	0	33s	-33	50 °	39 °											
14	Tmp	36	2.052	10:50:37.7	10:51:56.0	0	1m18s	+78	34 °	36 °	66	Tmp	181	7.675	13:04:13.2	13:04:09.7	0	4s	-4	32 °	39 °											
15	Tmp	39	2.697	10:52:17.9	10:53:13.3	0	55s	+55	32 °	36 °	<table border="1" style="width: 100%; border-collapse: collapse;"> <tr> <td>Num</td><td>103</td><td>Pen</td><td>0</td><td>PCZ</td><td>2</td><td>Total PP</td><td>5085</td><td>Col. Final</td><td>39°</td> </tr> </table>												Num	103	Pen	0	PCZ	2	Total PP	5085	Col. Final	39°
Num	103	Pen	0	PCZ	2	Total PP	5085	Col. Final	39°																							
16	Tmp	40	3.462	10:54:05.9	10:54:29.5	0	24s	+24	29 °	36 °																						
17	Tmp	44	4.025	10:55:15.9	10:55:42.3	0	26s	+26	29 °	36 °																						
18	Tmp	45	4.262	10:55:41.1	10:56:02.4	0	21s	+21	27 °	36 °																						
19	Tmp	47	4.989	10:57:01.7	10:57:11.0	0	9s	+9	23 °	35 °																						
20	Tmp	51	5.513	10:58:28.8	10:58:43.1	0	14s	+14	27 °	34 °																						
21	Tmp	59	0.991	11:05:20.5	11:05:09.9	0	11s	-11	30 °	34 °																						
22	Tmp	61	1.375	11:06:01.1	11:05:51.8	0	9s	-9	31 °	33 °																						
23	Tmp	63	2.031	11:07:16.6	11:07:02.0	0	15s	-15	30 °	33 °																						
24	Tmp	65	2.882	11:08:59.1	11:08:49.4	0	10s	-10	24 °	33 °																						
25	Tmp	66	3.409	11:10:06.1	11:09:52.3	0	14s	-14	32 °	33 °																						
26	Tmp	70	4.061	11:11:18.6	11:11:16.8	0	2s	-2	20 °	33 °																						
27	Tmp	71	4.685	11:12:25.1	11:12:27.8	0	3s	+3	18 °	32 °																						
28	Tmp	72	5.333	11:13:35.5	11:13:34.6	0	1s	-1	10 °	32 °																						
29	Tmp	73	6.323	11:15:11.3	11:15:06.0	0	5s	-5	28 °	31 °																						
30	Tmp	74	6.800	11:16:00.2	11:15:56.3	0	4s	-4	26 °	31 °																						
31	Tmp	80	0.295	11:19:22.7	11:19:20.8	0	2s	-2	17 °	30 °																						
32	Tmp	81	0.691	11:20:12.7	11:20:13.1	0	0s	0	2 °	30 °																						
33	Tmp	85	1.915	11:22:33.9	11:22:36.3	0	2s	+2	14 °	30 °																						
34	Tmp	88	2.600	11:24:04.1	11:24:11.9	0	8s	+8	27 °	30 °																						
35	Tmp	90	2.902	11:24:47.6	--:--:--	0		+600	59 °	34 °																						
36	Tmp	93	3.312	11:25:55.5	--:--:--	0		+600	59 °	36 °																						
37	Tmp	94	3.619	11:26:32.9	11:25:58.6	0	34s	-34	35 °	36 °																						
38	Tmp	96	4.157	11:27:30.5	11:27:04.6	0	26s	-26	37 °	36 °																						
39	Tmp	103	4.967	11:30:01.1	11:29:04.8	0	56s	-56	41 °	36 °																						
40	Tmp	106	5.681	11:31:12.8	11:30:20.4	0	52s	-52	40 °	36 °																						
41	Tmp	109	6.250	11:32:17.2	11:31:27.9	0	49s	-49	39 °	35 °																						
42	Tmp	110	6.805	11:33:17.5	11:32:27.9	0	50s	-50	40 °	35 °																						
43	Tmp	112	7.529	11:34:36.1	11:33:49.2	0	47s	-47	42 °	35 °																						
44	Tmp	123	1.962	11:41:04.9	11:41:58.8	0	54s	+54	43 °	35 °																						
45	Tmp	126	3.445	11:44:26.9	11:45:17.0	0	50s	+50	42 °	35 °																						
46	Tmp	133	0.504	12:13:17.3	12:22:06.3	0	8m49s	[+529]	61 °	35 °																						
47	Tmp	133	1.539	12:15:00.8	12:23:23.0	0	8m22s	[+502]	59 °	37 °																						
48	Tmp	140	2.931	12:18:26.9	12:26:29.1	0	8m02s	[+482]	58 °	38 °																						
49	Tmp	140	3.060	12:18:46.2	12:26:44.2	0	7m58s	[+478]	58 °	38 °																						
50	Tmp	142	4.023	12:22:30.5	12:30:44.6	0	8m14s	[+494]	60 °	38 °																						
51	Tmp	147	0.287	12:33:54.2	12:38:01.3	0	4m07s	+247	60 °	38 °																						
52	Tmp	150	1.489	12:36:07.8	12:39:47.7	0	3m40s	+220	59 °	38 °																						





NATAL - RN - Mitsubishi MotorSports 2021

Performance Individual

PC	Tp	Trc	DistPC	Ideal	Passagem	Pen	Erro	Pontos	NoPC	AtePC	PC	Tp	Trc	DistPC	Ideal	Passagem	Pen	Erro	Pontos	NoPC	AtePC										
N u m	104	104 / Alvaro Soares de Brito Filho / Gabriella Andrade Furtado										53	Tmp	152	3.379	12:50:14.2	--:--:--	0		+600	64°	66°									
	NC	Cat / NL / Largada TURISMO LIGHT / 113 / 10:13:00										54	Tmp	153	4.272	12:51:42.4	--:--:--	0		+600	64°	66°									
	Natal - Rn PAJERO TR4 FLEX 2.0 4X4 MT 5P										55	Tmp	153	4.791	12:52:39.0	--:--:--	0		+600	64°	66°										
1	Tmp	3	0.320	10:43:57.7	--:--:--	0		+600	58°	64°	56	Tmp	155	5.181	12:53:27.6	--:--:--	0		+600	64°	66°										
2	Tmp	5	0.839	10:45:30.6	--:--:--	0		+600	59°	65°	57	Tmp	157	5.752	12:54:32.2	--:--:--	0		+600	64°	66°										
3	Tmp	8	1.442	10:46:50.2	--:--:--	0		+600	55°	66°	58	Tmp	161	0.239	12:56:57.8	--:--:--	0		+600	64°	66°										
4	Tmp	10	2.002	10:48:11.4	--:--:--	0		+600	56°	66°	59	Tmp	164	1.209	12:58:52.4	--:--:--	0		+600	64°	66°										
5	Tmp	16	2.663	10:49:44.8	--:--:--	0		+600	58°	66°	60	Tmp	167	2.044	13:00:56.6	--:--:--	0		+600	64°	66°										
6	Tmp	17	3.239	10:50:44.8	--:--:--	0		+600	58°	66°	61	Tmp	168	2.754	13:03:02.9	--:--:--	0		+600	64°	66°										
7	Tmp	18	3.471	10:51:12.0	--:--:--	0		+600	58°	66°	62	Tmp	170	3.305	13:04:57.4	--:--:--	0		+600	64°	66°										
8	Tmp	24	4.324	10:53:08.9	--:--:--	0		+600	57°	66°	63	Tmp	171	4.553	13:07:42.3	--:--:--	0		+600	64°	66°										
9	Tmp	25	4.805	10:54:06.4	--:--:--	0		+600	57°	66°	64	Tmp	175	6.392	13:11:04.5	--:--:--	0		+600	64°	66°										
10	Tmp	26	5.065	10:54:29.3	--:--:--	0		+600	57°	66°	65	Tmp	177	6.741	13:11:56.4	--:--:--	0		+600	64°	66°										
11	Tmp	27	5.301	10:54:55.9	--:--:--	0		+600	58°	66°	66	Tmp	181	7.675	13:14:13.2	--:--:--	0		+600	64°	66°										
12	Tmp	31	0.449	10:57:16.6	--:--:--	0		+600	59°	66°	<table border="1" style="width: 100%; border-collapse: collapse;"> <tr> <td>Num</td><td>104</td><td>Pen</td><td>0</td><td>PCZ</td><td>0</td><td>Total PP</td><td>39600</td><td>Col. Final</td><td>NC</td> </tr> </table>											Num	104	Pen	0	PCZ	0	Total PP	39600	Col. Final	NC
Num	104	Pen	0	PCZ	0	Total PP	39600	Col. Final	NC																						
13	Tmp	35	1.451	10:59:17.1	--:--:--	0		+600	58°	66°																					
14	Tmp	36	2.052	11:00:37.7	--:--:--	0		+600	58°	66°																					
15	Tmp	39	2.697	11:02:17.9	--:--:--	0		+600	58°	66°																					
16	Tmp	40	3.462	11:04:05.9	--:--:--	0		+600	58°	66°																					
17	Tmp	44	4.025	11:05:15.9	--:--:--	0		+600	57°	66°																					
18	Tmp	45	4.262	11:05:41.1	--:--:--	0		+600	57°	66°																					
19	Tmp	47	4.989	11:07:01.7	--:--:--	0		+600	57°	66°																					
20	Tmp	51	5.513	11:08:28.8	--:--:--	0		+600	58°	66°																					
21	Tmp	59	0.991	11:15:20.5	--:--:--	0		+600	60°	66°																					
22	Tmp	61	1.375	11:16:01.1	--:--:--	0		+600	60°	66°																					
23	Tmp	63	2.031	11:17:16.6	--:--:--	0		+600	60°	66°																					
24	Tmp	65	2.882	11:18:59.1	--:--:--	0		+600	60°	66°																					
25	Tmp	66	3.409	11:20:06.1	--:--:--	0		+600	60°	66°																					
26	Tmp	70	4.061	11:21:18.6	--:--:--	0		+600	60°	66°																					
27	Tmp	71	4.685	11:22:25.1	--:--:--	0		+600	60°	66°																					
28	Tmp	72	5.333	11:23:35.5	--:--:--	0		+600	60°	66°																					
29	Tmp	73	6.323	11:25:11.3	--:--:--	0		+600	60°	66°																					
30	Tmp	74	6.800	11:26:00.2	--:--:--	0		+600	60°	66°																					
31	Tmp	80	0.295	11:29:22.7	--:--:--	0		+600	60°	66°																					
32	Tmp	81	0.691	11:30:12.7	--:--:--	0		+600	60°	66°																					
33	Tmp	85	1.915	11:32:33.9	--:--:--	0		+600	61°	66°																					
34	Tmp	88	2.600	11:34:04.1	--:--:--	0		+600	61°	66°																					
35	Tmp	90	2.902	11:34:47.6	--:--:--	0		+600	56°	66°																					
36	Tmp	93	3.312	11:35:55.5	--:--:--	0		+600	56°	66°																					
37	Tmp	94	3.619	11:36:32.9	--:--:--	0		+600	60°	66°																					
38	Tmp	96	4.157	11:37:30.5	--:--:--	0		+600	60°	66°																					
39	Tmp	103	4.967	11:40:01.1	--:--:--	0		+600	61°	66°																					
40	Tmp	106	5.681	11:41:12.8	--:--:--	0		+600	61°	66°																					
41	Tmp	109	6.250	11:42:17.2	--:--:--	0		+600	61°	66°																					
42	Tmp	110	6.805	11:43:17.5	--:--:--	0		+600	61°	66°																					
43	Tmp	112	7.529	11:44:36.1	--:--:--	0		+600	61°	66°																					
44	Tmp	123	1.962	11:51:04.9	--:--:--	0		+600	62°	66°																					
45	Tmp	126	3.445	11:54:26.9	--:--:--	0		+600	62°	66°																					
46	Tmp	133	0.504	12:23:17.3	--:--:--	0		+600	64°	66°																					
47	Tmp	133	1.539	12:25:00.8	--:--:--	0		+600	64°	66°																					
48	Tmp	140	2.931	12:28:26.9	--:--:--	0		+600	63°	66°																					
49	Tmp	140	3.060	12:28:46.2	--:--:--	0		+600	63°	66°																					
50	Tmp	142	4.023	12:32:30.5	--:--:--	0		+600	63°	66°																					
51	Tmp	147	0.287	12:43:54.2	--:--:--	0		+600	64°	66°																					
52	Tmp	150	1.489	12:46:07.8	--:--:--	0		+600	64°	66°																					





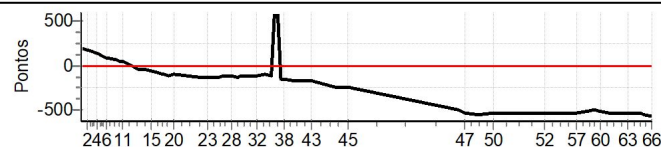
NATAL - RN - Mitsubishi MotorSports 2021

Performance Individual

PC	Tp	Trc	DistPC	Ideal	Passagem	Pen	Erro	Pontos	NoPC	AtePC
N u m	105	105 / Manoel Junior Evang de Araujo								
		Cat / NL / Largada		TURISMO LIGHT / 105 / 10:05:00						
		Natal - Rn				L200 TRITON OUTDOOR				
PC	Tp	Trc	DistPC	Ideal	Passagem	Pen	Erro	Pontos	NoPC	AtePC
1	Tmp	3	0.320	10:35:57.7	10:39:10.5	0	3m13s	[+193]	36°	25°
2	Tmp	5	0.839	10:37:30.6	10:40:25.9	0	2m55s	[+175]	35°	34°
3	Tmp	8	1.442	10:38:50.2	10:41:25.0	0	2m35s	[+155]	28°	32°
4	Tmp	10	2.002	10:40:11.4	10:42:32.1	0	2m21s	[+141]	30°	29°
5	Tmp	16	2.663	10:41:44.8	10:43:26.0	0	1m41s	[+101]	28°	28°
6	Tmp	17	3.239	10:42:44.8	10:44:09.0	0	1m24s	[+84]	27°	28°
7	Tmp	18	3.471	10:43:12.0	10:44:34.1	0	1m22s	[+82]	27°	27°
8	Tmp	24	4.324	10:45:08.9	10:46:09.8	0	1m01s	+61	26°	28°
9	Tmp	25	4.805	10:46:06.4	10:47:04.4	0	58s	+58	26°	27°
10	Tmp	26	5.065	10:46:29.3	10:47:23.5	0	54s	+54	26°	27°
11	Tmp	27	5.301	10:46:55.9	10:47:47.3	0	51s	+51	26°	27°
12	Tmp	31	0.449	10:49:16.6	10:49:08.7	0	8s	-8	22°	27°
13	Tmp	35	1.451	10:51:17.1	10:50:41.9	0	35s	-35	29°	27°
14	Tmp	36	2.052	10:52:37.7	10:52:00.5	0	37s	-37	30°	27°
15	Tmp	39	2.697	10:54:17.9	10:53:24.8	0	53s	-53	31°	28°
16	Tmp	40	3.462	10:56:05.9	10:54:50.7	0	1m15s	-75	36°	28°
17	Tmp	44	4.025	10:57:15.9	10:55:47.5	0	1m28s	-88	36°	28°
18	Tmp	45	4.262	10:57:41.1	10:56:08.0	0	1m33s	-93	36°	28°
19	Tmp	47	4.989	10:59:01.7	10:57:14.7	0	1m47s	-107	37°	28°
20	Tmp	51	5.513	11:00:28.8	10:58:48.3	0	1m41s	-101	37°	29°
21	Tmp	59	0.991	11:07:20.5	11:05:17.5	0	2m03s	-123	45°	30°
22	Tmp	61	1.375	11:08:01.1	11:05:54.1	0	2m07s	-127	46°	31°
23	Tmp	63	2.031	11:09:16.6	11:07:06.1	0	2m11s	-131	44°	31°
24	Tmp	65	2.882	11:10:59.1	11:08:52.2	0	2m07s	-127	43°	31°
25	Tmp	66	3.409	11:12:06.1	11:09:56.6	0	2m10s	-130	44°	32°
26	Tmp	70	4.061	11:13:18.6	11:11:21.3	0	1m57s	-117	43°	32°
27	Tmp	71	4.685	11:14:25.1	11:12:33.0	0	1m52s	-112	45°	33°
28	Tmp	72	5.333	11:15:35.5	11:13:36.4	0	1m59s	-119	45°	34°
29	Tmp	73	6.323	11:17:11.3	11:15:07.4	0	2m04s	-124	46°	34°
30	Tmp	74	6.800	11:18:00.2	11:15:59.1	0	2m01s	-121	45°	35°
31	Tmp	80	0.295	11:21:22.7	11:19:26.2	0	1m57s	-117	47°	37°
32	Tmp	81	0.691	11:22:12.7	11:20:21.7	0	1m51s	-111	46°	37°
33	Tmp	85	1.915	11:24:33.9	11:23:00.0	0	1m34s	-94	44°	37°
34	Tmp	88	2.600	11:26:04.1	11:24:18.0	0	1m46s	-106	46°	38°
35	Tmp	90	2.902	11:26:47.6	--:--:--	0		+600	58°	38°
36	Tmp	93	3.312	11:27:55.5	--:--:--	0		+600	58°	39°
37	Tmp	94	3.619	11:28:32.9	11:26:10.2	0	2m23s	-143	50°	39°
38	Tmp	96	4.157	11:29:30.5	11:27:09.5	0	2m21s	-141	50°	39°
39	Tmp	103	4.967	11:32:01.1	11:29:12.8	0	2m48s	-168	50°	39°
40	Tmp	106	5.681	11:33:12.8	11:30:26.0	0	2m47s	-167	50°	39°
41	Tmp	109	6.250	11:34:17.2	11:31:30.5	0	2m47s	-167	51°	41°
42	Tmp	110	6.805	11:35:17.5	11:32:30.5	0	2m47s	-167	51°	41°
43	Tmp	112	7.529	11:36:36.1	11:33:51.1	0	2m45s	-165	53°	41°
44	Tmp	123	1.962	11:43:04.9	11:39:08.5	0	3m56s	-236	54°	42°
45	Tmp	126	3.445	11:46:26.9	11:42:31.0	0	3m56s	-236	52°	42°
46	Tmp	133	0.504	12:15:17.3	12:07:05.7	0	8m12s	-492	59°	44°
47	Tmp	133	1.539	12:17:00.8	12:08:06.0	0	8m55s	-535	61°	44°
48	Tmp	140	2.931	12:20:26.9	12:11:14.5	0	9m12s	-552	60°	45°
49	Tmp	140	3.060	12:20:46.2	12:11:28.5	0	9m18s	-558	60°	45°
50	Tmp	142	4.023	12:24:30.5	12:15:42.7	0	8m48s	-528	61°	45°
51	Tmp	147	0.287	12:35:54.2	12:27:03.0	0	8m51s	-531	63°	45°
52	Tmp	150	1.489	12:38:07.8	12:29:12.0	0	8m56s	-536	63°	46°

PC	Tp	Trc	DistPC	Ideal	Passagem	Pen	Erro	Pontos	NoPC	AtePC
53	Tmp	152	3.379	12:42:14.2	12:33:25.3	0	8m49s	-529	63°	47°
54	Tmp	153	4.272	12:43:42.4	12:34:49.3	0	8m53s	-533	63°	47°
55	Tmp	153	4.791	12:44:39.0	12:35:43.9	0	8m55s	-535	63°	48°
56	Tmp	155	5.181	12:45:27.6	12:36:28.4	0	8m59s	-539	63°	50°
57	Tmp	157	5.752	12:46:32.2	12:37:39.0	0	8m53s	-533	63°	50°
58	Tmp	161	0.239	12:48:57.8	12:40:25.3	0	8m33s	-513	63°	51°
59	Tmp	164	1.209	12:50:52.4	12:42:31.6	0	8m21s	-501	63°	51°
60	Tmp	167	2.044	12:52:56.6	12:44:25.3	0	8m31s	-511	63°	51°
61	Tmp	168	2.754	12:55:02.9	12:46:08.0	0	8m55s	-535	63°	53°
62	Tmp	170	3.305	12:56:57.4	12:47:56.9	0	9m01s	-541	63°	53°
63	Tmp	171	4.553	12:59:42.3	12:50:50.1	0	8m52s	-532	63°	54°
64	Tmp	175	6.392	13:03:04.5	12:54:16.3	0	8m48s	-528	63°	54°
65	Tmp	177	6.741	13:03:56.4	12:54:47.5	0	9m09s	-549	63°	54°
66	Tmp	181	7.675	13:06:13.2	12:56:43.1	0	9m30s	-570	63°	55°

Num	105	Pen	0	PCZ	0	Total PP	16451	Col. Final	55°
-----	-----	-----	---	-----	---	----------	-------	------------	-----





NATAL - RN - Mitsubishi MotorSports 2021

Performance Individual

PC	Tp	Trc	DistPC	Ideal	Passagem	Pen	Erro	Pontos	NoPC	AtePC	PC	Tp	Trc	DistPC	Ideal	Passagem	Pen	Erro	Pontos	NoPC	AtePC										
N u m	106	106 / Marina Silva de Medeiros / Jackson Santos Rodrigues																													
		Cat / NL / Largada TURISMO LIGHT / 106 / 10:06:00																													
		Natal - Rn PAJERO SPORT HPE-S 2.4 DI-D 4X4																													
1	Tmp	3	0.320	10:36:57.7	10:43:14.4	0	6m17s	[+377]	52°	41°	53	Tmp	152	3.379	12:43:14.2	12:41:56.3	0	1m18s	-78	56°	40°										
2	Tmp	5	0.839	10:38:30.6	10:44:11.0	0	5m40s	[+340]	51°	50°	54	Tmp	153	4.272	12:44:42.4	12:43:31.5	0	1m11s	-71	56°	40°										
3	Tmp	8	1.442	10:39:50.2	10:45:48.5	0	5m58s	[+358]	46°	50°	55	Tmp	153	4.791	12:45:39.0	12:44:36.9	0	1m02s	-62	56°	40°										
4	Tmp	10	2.002	10:41:11.4	10:46:49.6	0	5m38s	[+338]	45°	51°	56	Tmp	155	5.181	12:46:27.6	12:45:21.3	0	1m06s	-66	56°	40°										
5	Tmp	16	2.663	10:42:44.8	10:48:01.2	0	5m16s	[+316]	45°	48°	57	Tmp	157	5.752	12:47:32.2	12:46:20.2	0	1m12s	-72	56°	40°										
6	Tmp	17	3.239	10:43:44.8	10:48:42.8	0	4m58s	[+298]	45°	46°	58	Tmp	161	0.239	12:49:57.8	12:49:54.6	0	3s	-3	40°	40°										
7	Tmp	18	3.471	10:44:12.0	10:49:17.0	0	5m05s	[+305]	45°	46°	59	Tmp	164	1.209	12:51:52.4	12:51:57.3	0	5s	+5	40°	40°										
8	Tmp	24	4.324	10:46:08.9	10:50:52.8	0	4m44s	+284	44°	45°	60	Tmp	167	2.044	12:53:56.6	12:53:36.0	0	21s	-21	48°	40°										
9	Tmp	25	4.805	10:47:06.4	10:51:43.7	0	4m37s	+277	44°	45°	61	Tmp	168	2.754	12:56:02.9	12:55:54.1	0	9s	-9	39°	40°										
10	Tmp	26	5.065	10:47:29.3	10:51:58.2	0	4m29s	+269	44°	45°	62	Tmp	170	3.305	12:57:57.4	12:57:33.5	0	24s	-24	44°	40°										
11	Tmp	27	5.301	10:47:55.9	10:52:20.3	0	4m24s	+264	44°	45°	63	Tmp	171	4.553	13:00:42.3	12:59:44.8	0	58s	-58	52°	40°										
12	Tmp	31	0.449	10:50:16.6	10:53:40.5	0	3m24s	+204	43°	45°	64	Tmp	175	6.392	13:04:04.5	13:02:52.1	0	1m12s	-72	58°	40°										
13	Tmp	35	1.451	10:52:17.1	10:55:10.3	0	2m53s	+173	42°	45°	65	Tmp	177	6.741	13:04:56.4	13:03:37.9	0	1m19s	-79	58°	40°										
14	Tmp	36	2.052	10:53:37.7	10:56:13.1	0	2m35s	+155	41°	45°	66	Tmp	181	7.675	13:07:13.2	13:05:38.1	0	1m35s	-95	58°	40°										
15	Tmp	39	2.697	10:55:17.9	10:57:24.6	0	2m07s	+127	40°	45°	<table border="1" style="width: 100%; border-collapse: collapse;"> <tr> <td>Num</td><td>106</td><td>Pen</td><td>0</td><td>PCZ</td><td>0</td><td>Total PP</td><td>5424</td><td>Col. Final</td><td>40°</td> </tr> </table>											Num	106	Pen	0	PCZ	0	Total PP	5424	Col. Final	40°
Num	106	Pen	0	PCZ	0	Total PP	5424	Col. Final	40°																						
16	Tmp	40	3.462	10:57:05.9	10:59:08.9	0	2m03s	+123	40°	45°																					
17	Tmp	44	4.025	10:58:15.9	11:00:19.3	0	2m03s	+123	38°	44°																					
18	Tmp	45	4.262	10:58:41.1	11:00:44.3	0	2m03s	+123	38°	43°																					
19	Tmp	47	4.989	11:00:01.7	11:02:00.8	0	1m59s	+119	38°	43°																					
20	Tmp	51	5.513	11:01:28.8	11:03:21.0	0	1m52s	+112	38°	43°																					
21	Tmp	59	0.991	11:08:20.5	11:06:42.3	0	1m38s	-98	44°	43°																					
22	Tmp	61	1.375	11:09:01.1	11:07:15.6	0	1m46s	-106	44°	43°																					
23	Tmp	63	2.031	11:10:16.6	11:08:26.5	0	1m50s	-110	41°	43°																					
24	Tmp	65	2.882	11:11:59.1	11:10:58.4	0	1m01s	-61	38°	43°																					
25	Tmp	66	3.409	11:13:06.1	11:12:13.6	0	53s	-53	37°	43°																					
26	Tmp	70	4.061	11:14:18.6	11:13:35.3	0	43s	-43	36°	43°																					
27	Tmp	71	4.685	11:15:25.1	11:14:37.2	0	48s	-48	37°	43°																					
28	Tmp	72	5.333	11:16:35.5	11:15:42.5	0	53s	-53	37°	42°																					
29	Tmp	73	6.323	11:18:11.3	11:17:14.1	0	57s	-57	40°	42°																					
30	Tmp	74	6.800	11:19:00.2	11:18:16.2	0	44s	-44	39°	41°																					
31	Tmp	80	0.295	11:22:22.7	11:21:27.8	0	55s	-55	43°	41°																					
32	Tmp	81	0.691	11:23:12.7	11:22:10.2	0	1m03s	-63	41°	41°																					
33	Tmp	85	1.915	11:25:33.9	11:24:16.4	0	1m18s	-78	42°	41°																					
34	Tmp	88	2.600	11:27:04.1	11:25:40.3	0	1m24s	-84	43°	40°																					
35	Tmp	90	2.902	11:27:47.6	11:26:31.1	0	1m17s	-77	40°	40°																					
36	Tmp	93	3.312	11:28:55.5	11:27:21.2	0	1m34s	-94	45°	40°																					
37	Tmp	94	3.619	11:29:32.9	11:27:55.2	0	1m38s	-98	47°	40°																					
38	Tmp	96	4.157	11:30:30.5	11:29:01.1	0	1m29s	-89	45°	40°																					
39	Tmp	103	4.967	11:33:01.1	11:31:13.7	0	1m47s	-107	47°	41°																					
40	Tmp	106	5.681	11:34:12.8	11:32:21.8	0	1m51s	-111	46°	41°																					
41	Tmp	109	6.250	11:35:17.2	11:33:32.8	0	1m44s	-104	45°	40°																					
42	Tmp	110	6.805	11:36:17.5	11:34:37.8	0	1m40s	-100	46°	40°																					
43	Tmp	112	7.529	11:37:36.1	11:35:58.9	0	1m37s	-97	46°	40°																					
44	Tmp	123	1.962	11:44:04.9	11:42:17.2	0	1m48s	-108	50°	40°																					
45	Tmp	126	3.445	11:47:26.9	11:47:22.6	0	4s	-4	32°	40°																					
46	Tmp	133	0.504	12:16:17.3	12:16:56.3	0	39s	+39	49°	40°																					
47	Tmp	133	1.539	12:18:00.8	12:17:59.6	0	1s	-1	16°	40°																					
48	Tmp	140	2.931	12:21:26.9	12:20:12.1	0	1m15s	-75	52°	40°																					
49	Tmp	140	3.060	12:21:46.2	12:20:24.3	0	1m22s	-82	52°	40°																					
50	Tmp	142	4.023	12:25:30.5	12:22:34.1	0	2m56s	-176	58°	41°																					
51	Tmp	147	0.287	12:36:54.2	12:37:12.5	0	18s	+18	43°	41°																					
52	Tmp	150	1.489	12:39:07.8	12:38:44.8	0	23s	-23	48°	40°																					





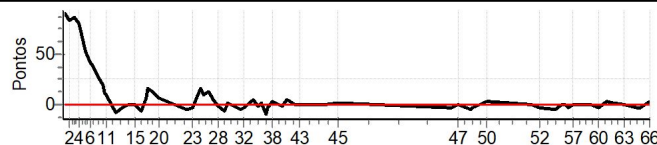
NATAL - RN - Mitsubishi MotorSports 2021

Performance Individual

PC	Tp	Trc	DistPC	Ideal	Passagem	Pen	Erro	Pontos	NoPC	AtePC
N u m	107	107 / Paulo Henrique Costa Rietra / Mychelle Campos Paiva Rietra								
		Cat / NL / Largada TURISMO LIGHT / 107 / 10:07:00								
		Recife - Pe PAJERO DAKAR 3.2L D A/T								
PC	Tp	Trc	DistPC	Ideal	Passagem	Pen	Erro	Pontos	NoPC	AtePC
1	Tmp	3	0.320	10:37:57.7	10:39:30.6	0	1m33s	[+93]	25 °	14 °
2	Tmp	5	0.839	10:39:30.6	10:40:53.6	0	1m23s	[+83]	27 °	25 °
3	Tmp	8	1.442	10:40:50.2	10:42:16.5	0	1m26s	[+86]	23 °	25 °
4	Tmp	10	2.002	10:42:11.4	10:43:32.4	0	1m21s	[+81]	27 °	23 °
5	Tmp	16	2.663	10:43:44.8	10:44:37.7	0	53s	[+53]	26 °	22 °
6	Tmp	17	3.239	10:44:44.8	10:45:26.3	0	42s	[+42]	25 °	24 °
7	Tmp	18	3.471	10:45:12.0	10:45:52.1	0	40s	[+40]	25 °	24 °
8	Tmp	24	4.324	10:47:08.9	10:47:36.3	0	27s	+27	24 °	24 °
9	Tmp	25	4.805	10:48:06.4	10:48:25.4	0	19s	+19	23 °	24 °
10	Tmp	26	5.065	10:48:29.3	10:48:40.6	0	11s	+11	23 °	23 °
11	Tmp	27	5.301	10:48:55.9	10:49:05.7	0	10s	+10	22 °	23 °
12	Tmp	31	0.449	10:51:16.6	10:51:09.1	0	8s	-8	21 °	23 °
13	Tmp	35	1.451	10:53:17.1	10:53:14.7	0	2s	-2	19 °	22 °
14	Tmp	36	2.052	10:54:37.7	10:54:38.1	0	0s	0	1 °	22 °
15	Tmp	39	2.697	10:56:17.9	10:56:19.0	0	1s	+1	7 °	22 °
16	Tmp	40	3.462	10:58:05.9	10:57:59.9	0	6s	-6	22 °	22 °
17	Tmp	44	4.025	10:59:15.9	10:59:23.3	0	7s	+7	19 °	22 °
18	Tmp	45	4.262	10:59:41.1	10:59:57.1	0	16s	+16	25 °	22 °
19	Tmp	47	4.989	11:01:01.7	11:01:14.4	0	13s	+13	27 °	22 °
20	Tmp	51	5.513	11:02:28.8	11:02:35.7	0	7s	+7	22 °	22 °
21	Tmp	59	0.991	11:09:20.5	11:09:15.8	0	5s	-5	24 °	22 °
22	Tmp	61	1.375	11:10:01.1	11:09:56.9	0	4s	-4	25 °	21 °
23	Tmp	63	2.031	11:11:16.6	11:11:14.5	0	2s	-2	18 °	21 °
24	Tmp	65	2.882	11:12:59.1	11:13:16.0	0	17s	+17	31 °	21 °
25	Tmp	66	3.409	11:14:06.1	11:14:16.0	0	10s	+10	29 °	21 °
26	Tmp	70	4.061	11:15:18.6	11:15:32.0	0	13s	+13	32 °	21 °
27	Tmp	71	4.685	11:16:25.1	11:16:30.1	0	5s	+5	24 °	21 °
28	Tmp	72	5.333	11:17:35.5	11:17:34.3	0	1s	-1	9 °	21 °
29	Tmp	73	6.323	11:19:11.3	11:19:05.4	0	6s	-6	29 °	21 °
30	Tmp	74	6.800	11:20:00.2	11:20:02.2	0	2s	+2	11 °	21 °
31	Tmp	80	0.295	11:23:22.7	11:23:18.9	0	4s	-4	24 °	21 °
32	Tmp	81	0.691	11:24:12.7	11:24:09.6	0	3s	-3	27 °	21 °
33	Tmp	85	1.915	11:26:33.9	11:26:39.2	0	5s	+5	26 °	21 °
34	Tmp	88	2.600	11:28:04.1	11:28:03.5	0	1s	-1	6 °	21 °
35	Tmp	90	2.902	11:28:47.6	11:28:49.9	0	2s	+2	18 °	20 °
36	Tmp	93	3.312	11:29:55.5	11:29:46.3	0	9s	-9	27 °	20 °
37	Tmp	94	3.619	11:30:32.9	11:30:29.8	0	3s	-3	17 °	20 °
38	Tmp	96	4.157	11:31:30.5	11:31:34.7	0	4s	+4	28 °	20 °
39	Tmp	103	4.967	11:34:01.1	11:34:00.1	0	1s	-1	7 °	20 °
40	Tmp	106	5.681	11:35:12.8	11:35:18.0	0	5s	+5	26 °	20 °
41	Tmp	109	6.250	11:36:17.2	11:36:20.5	0	3s	+3	20 °	20 °
42	Tmp	110	6.805	11:37:17.5	11:37:18.1	0	1s	+1	8 °	20 °
43	Tmp	112	7.529	11:38:36.1	11:38:37.3	0	1s	+1	12 °	20 °
44	Tmp	123	1.962	11:45:04.9	11:45:05.8	0	1s	+1	6 °	20 °
45	Tmp	126	3.445	11:48:26.9	11:48:29.3	0	2s	+2	26 °	20 °
46	Tmp	133	0.504	12:17:17.3	12:17:15.4	0	2s	-2	27 °	20 °
47	Tmp	133	1.539	12:19:00.8	12:19:01.9	0	1s	+1	15 °	20 °
48	Tmp	140	2.931	12:22:26.9	12:22:22.8	0	4s	-4	32 °	20 °
49	Tmp	140	3.060	12:22:46.2	12:22:44.0	0	2s	-2	23 °	20 °
50	Tmp	142	4.023	12:26:30.5	12:26:33.5	0	3s	+3	20 °	20 °
51	Tmp	147	0.287	12:37:54.2	12:37:54.8	0	1s	+1	5 °	20 °
52	Tmp	150	1.489	12:40:07.8	12:40:04.4	0	3s	-3	24 °	20 °

PC	Tp	Trc	DistPC	Ideal	Passagem	Pen	Erro	Pontos	NoPC	AtePC
53	Tmp	152	3.379	12:44:14.2	12:44:09.9	0	4s	-4	32 °	20 °
54	Tmp	153	4.272	12:45:42.4	12:45:42.6	0	0s	0	1 °	20 °
55	Tmp	153	4.791	12:46:39.0	12:46:39.1	0	0s	0	2 °	20 °
56	Tmp	155	5.181	12:47:27.6	12:47:24.6	0	3s	-3	21 °	20 °
57	Tmp	157	5.752	12:48:32.2	12:48:33.6	0	1s	+1	6 °	20 °
58	Tmp	161	0.239	12:50:57.8	12:50:59.2	0	1s	+1	16 °	20 °
59	Tmp	164	1.209	12:52:52.4	12:52:53.0	0	1s	+1	12 °	20 °
60	Tmp	167	2.044	12:54:56.6	12:54:53.2	0	3s	-3	30 °	20 °
61	Tmp	168	2.754	12:57:02.9	12:57:06.8	0	4s	+4	30 °	19 °
62	Tmp	170	3.305	12:58:57.4	12:58:59.2	0	2s	+2	16 °	19 °
63	Tmp	171	4.553	13:01:42.3	13:01:43.3	0	1s	+1	5 °	19 °
64	Tmp	175	6.392	13:05:04.5	13:05:02.4	0	2s	-2	17 °	19 °
65	Tmp	177	6.741	13:05:56.4	13:05:54.9	0	2s	-2	19 °	19 °
66	Tmp	181	7.675	13:08:13.2	13:08:17.3	0	4s	+4	31 °	19 °

Num	107	Pen	0	PCZ	3	Total PP	281	Col. Final	19°
-----	-----	-----	---	-----	---	----------	-----	------------	-----



Lourival Roldan
Diretor de Prova

Marcos Aurélio Perdigão
Comissário Desportivo CBA

