



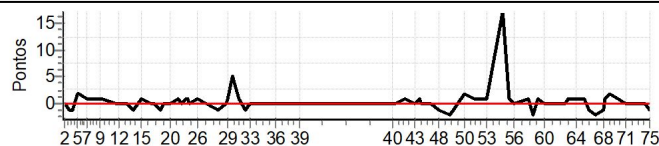
# IBITIPOCA - MG - Mitsubishi MotorSports 2022

## Performance Individual

PC	Tp	Trc	DistPC	Ideal	Passagem	Pen	Erro	Pontos	NoPC	AtePC
<b>N</b> <b>u</b> <b>m</b>	<b>51</b>	51 / Jorge Souza / Uellerson Araujo								
		Cat / NL / Largada		LIGHT / 90 / 10:00:00						
		São Roque-SP				PAJERO TR4 FLEX 2.0 4X4 AT 5P				
PC	Tp	Trc	DistPC	Ideal	Passagem	Pen	Erro	Pontos	NoPC	AtePC
1	Tmp	3	0.331	10:25:36.9	10:25:37.3	0	0s	0	6°	6°
2	Tmp	4	0.541	10:26:01.1	10:26:01.2	0	0s	0	8°	3°
3	Tmp	5	1.513	10:27:38.8	10:27:38.3	0	1s	-1	19°	9°
4	Tmp	7	1.929	10:28:24.8	10:28:23.5	0	1s	-1	14°	8°
5	Tmp	11	2.551	10:29:57.2	10:29:59.5	0	2s	[+2]	16°	6°
6	Tmp	12	2.812	10:30:24.9	10:30:27.3	0	2s	[+2]	23°	9°
7	Tmp	18	0.352	10:33:17.5	10:33:18.4	0	1s	[+1]	15°	8°
8	Tmp	23	1.521	10:36:15.4	10:36:16.6	0	1s	[+1]	18°	8°
9	Tmp	26	1.864	10:36:58.7	10:36:59.3	0	1s	+1	17°	9°
10	Tmp	29	2.113	10:37:46.8	10:37:48.1	0	1s	+1	16°	9°
11	Tmp	36	3.809	10:41:58.9	10:41:58.9	0	0s	0	7°	6°
12	Tmp	38	4.355	10:42:57.1	10:42:56.9	0	0s	0	3°	5°
13	Tmp	43	5.398	10:45:39.4	10:45:39.4	0	0s	0	7°	5°
14	Tmp	47	6.472	10:47:32.6	10:47:31.4	0	1s	-1	20°	6°
15	Tmp	50	0.248	10:49:59.6	10:50:00.3	0	1s	+1	23°	6°
16	Tmp	58	1.794	10:52:59.5	10:52:59.9	0	0s	0	5°	4°
17	Tmp	60	2.384	10:54:16.5	10:54:16.3	0	0s	0	7°	3°
18	Tmp	64	3.520	10:56:23.6	10:56:22.7	0	1s	-1	20°	4°
19	Tmp	66	3.931	10:57:06.1	10:57:05.9	0	0s	0	7°	3°
20	Tmp	70	5.181	10:59:07.5	10:59:07.3	0	0s	0	9°	2°
21	Tmp	77	0.498	11:01:26.7	11:01:28.0	0	1s	+1	12°	3°
22	Tmp	77	1.383	11:02:48.4	11:02:48.8	0	0s	0	12°	3°
23	Tmp	80	1.944	11:03:58.9	11:04:00.3	0	1s	+1	22°	3°
24	Tmp	82	2.458	11:04:52.3	11:04:53.5	0	1s	+1	26°	3°
25	Tmp	83	2.783	11:05:23.6	11:05:23.9	0	0s	0	9°	3°
26	Tmp	88	3.948	11:07:49.4	11:07:50.3	0	1s	+1	23°	3°
27	Tmp	105	1.384	11:14:04.8	11:14:04.3	0	1s	-1	25°	3°
28	Tmp	105	2.809	11:16:27.3	11:16:27.1	0	0s	0	12°	3°
29	Tmp	105	3.151	11:17:01.5	11:17:02.2	0	1s	+1	27°	5°
30	Tmp	108	3.795	11:18:34.9	11:18:40.2	0	5s	[+5]	46°	5°
31	Tmp	112	4.832	11:20:36.6	11:20:37.3	0	1s	+1	22°	5°
32	Tmp	117	0.218	11:22:47.2	11:22:46.4	0	1s	-1	23°	5°
33	Tmp	118	0.849	11:24:00.9	11:24:01.0	0	0s	0	10°	5°
34	Tmp	121	1.674	11:25:47.9	11:25:48.2	0	0s	0	7°	3°
35	Tmp	125	2.903	11:27:55.0	11:27:55.2	0	0s	0	8°	3°
36	Tmp	133	5.210	11:32:18.3	11:32:18.4	0	0s	0	8°	3°
37	Tmp	137	6.324	11:35:23.0	11:35:23.2	0	0s	0	9°	2°
38	Tmp	141	0.426	11:38:15.7	11:38:15.4	0	0s	0	10°	2°
39	Tmp	142	1.078	11:39:32.2	11:39:32.6	0	0s	0	13°	2°
40	Tmp	148	0.477	12:08:48.0	12:08:48.3	0	0s	0	14°	2°
41	Tmp	149	1.182	12:09:56.8	12:09:56.7	0	0s	0	7°	1°
42	Tmp	154	2.743	12:12:53.2	12:12:53.8	0	1s	+1	24°	2°
43	Tmp	156	4.223	12:15:36.8	12:15:36.7	0	0s	0	7°	1°
44	Tmp	159	5.160	12:17:05.8	12:17:06.5	0	1s	+1	26°	2°
45	Tmp	159	5.735	12:17:58.9	12:17:58.9	0	0s	0	7°	2°
46	Tmp	163	6.628	12:19:29.3	12:19:29.3	0	0s	0	9°	2°
47	Tmp	165	7.441	12:21:01.6	12:21:02.0	0	0s	0	11°	2°
48	Tmp	171	8.465	12:23:19.1	12:23:17.9	0	1s	-1	14°	2°
49	Tmp	175	9.938	12:26:39.7	12:26:38.1	0	2s	-2	20°	2°
50	Tmp	179	12.051	12:31:08.2	12:31:10.6	0	2s	[+2]	21°	2°
51	Tmp	183	13.606	12:34:06.2	12:34:07.1	0	1s	+1	13°	2°
52	Tmp	186	0.560	12:36:20.8	12:36:22.1	0	1s	+1	19°	2°

PC	Tp	Trc	DistPC	Ideal	Passagem	Pen	Erro	Pontos	NoPC	AtePC
53	Tmp	191	1.473	12:38:32.3	12:38:33.4	0	1s	+1	17°	2°
54	Tmp	196	3.416	12:43:20.2	12:43:36.8	0	17s	[+17]	61°	3°
55	Tmp	197	4.468	12:45:30.5	12:45:31.8	0	1s	+1	20°	3°
56	Tmp	198	5.095	12:47:04.0	12:47:03.7	0	0s	0	4°	3°
57	Tmp	204	0.088	12:51:06.0	12:51:07.1	0	1s	+1	27°	3°
58	Tmp	209	1.061	12:53:04.1	12:53:01.9	0	2s	-2	37°	3°
59	Tmp	214	1.778	12:54:35.8	12:54:36.6	0	1s	+1	21°	3°
60	Tmp	217	2.592	12:56:22.2	12:56:22.6	0	0s	0	9°	3°
61	Tmp	225	4.291	13:01:06.4	13:01:06.7	0	0s	0	4°	3°
62	Tmp	228	4.915	13:02:49.7	13:02:50.0	0	0s	0	6°	3°
63	Tmp	230	5.360	13:03:51.8	13:03:53.1	0	1s	+1	21°	3°
64	Tmp	235	6.370	13:06:28.5	13:06:29.9	0	1s	+1	27°	3°
65	Tmp	238	7.227	13:08:59.8	13:09:01.2	0	1s	+1	13°	4°
66	Tmp	239	7.891	13:10:32.8	13:10:31.7	0	1s	-1	25°	4°
67	Tmp	243	8.703	13:12:19.6	13:12:17.4	0	2s	-2	35°	4°
68	Tmp	247	9.704	13:14:43.6	13:14:43.1	0	1s	-1	20°	4°
69	Tmp	248	10.057	13:15:24.4	13:15:25.1	0	1s	+1	15°	3°
70	Tmp	250	10.655	13:16:39.3	13:16:41.4	0	2s	[+2]	26°	4°
71	Tmp	256	0.695	13:22:03.3	13:22:03.4	0	0s	0	9°	4°
72	Tmp	262	1.557	13:24:41.1	13:24:40.9	0	0s	0	8°	4°
73	Tmp	262	2.090	13:25:52.2	13:25:52.2	0	0s	0	7°	4°
74	Tmp	265	2.942	13:27:44.7	13:27:44.6	0	0s	0	5°	3°
75	Tmp	266	3.619	13:29:24.7	13:29:23.9	0	1s	-1	21°	4°

Num	51	Pen	0	PCZ	33	Total PP	37	Col. Final	4°
-----	----	-----	---	-----	----	----------	----	------------	----





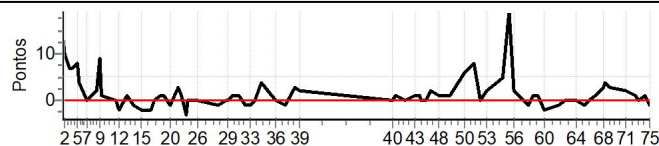
## IBITIPOCA - MG - Mitsubishi MotorSports 2022

### Performance Individual

PC	Tp	Trc	DistPC	Ideal	Passagem	Pen	Erro	Pontos	NoPC	AtePC
<b>N</b> <b>u</b> <b>m</b>	<b>52</b>	52 / Walter Jose Henrique Filho / Yuri Flor Henrique								
		Cat / NL / Largada LIGHT / 52 / 09:22:00								
		Rio de Janeiro-RJ ASX HPE-S 2.0 FLEX AWD CVT								
PC	Tp	Trc	DistPC	Ideal	Passagem	Pen	Erro	Pontos	NoPC	AtePC
1	Tmp	3	0.331	09:47:36.9	09:47:50.1	0	13s	[+13]	44 °	38 °
2	Tmp	4	0.541	09:48:01.1	09:48:11.0	0	10s	[+10]	42 °	42 °
3	Tmp	5	1.513	09:49:38.8	09:49:45.5	0	7s	[+7]	41 °	44 °
4	Tmp	7	1.929	09:50:24.8	09:50:31.6	0	7s	[+7]	42 °	41 °
5	Tmp	11	2.551	09:51:57.2	09:52:04.8	0	8s	[+8]	33 °	39 °
6	Tmp	12	2.812	09:52:24.9	09:52:29.2	0	4s	+4	27 °	38 °
7	Tmp	18	0.352	09:55:17.5	09:55:17.2	0	0s	0	5 °	35 °
8	Tmp	23	1.521	09:58:15.4	09:58:17.3	0	2s	+2	28 °	34 °
9	Tmp	26	1.864	09:58:58.7	09:59:07.9	0	9s	[+9]	44 °	34 °
10	Tmp	29	2.113	09:59:46.8	09:59:47.8	0	1s	+1	20 °	33 °
11	Tmp	36	3.809	10:03:58.9	10:03:59.1	0	0s	0	14 °	34 °
12	Tmp	38	4.355	10:04:57.1	10:04:55.5	0	2s	-2	28 °	33 °
13	Tmp	43	5.398	10:07:39.4	10:07:40.1	0	1s	+1	22 °	33 °
14	Tmp	47	6.472	10:09:32.6	10:09:31.2	0	1s	-1	24 °	31 °
15	Tmp	50	0.248	10:11:59.6	10:11:57.7	0	2s	-2	40 °	31 °
16	Tmp	58	1.794	10:14:59.5	10:14:57.1	0	2s	-2	37 °	31 °
17	Tmp	60	2.384	10:16:16.5	10:16:16.3	0	0s	0	11 °	29 °
18	Tmp	64	3.520	10:18:23.6	10:18:24.9	0	1s	+1	30 °	29 °
19	Tmp	66	3.931	10:19:06.1	10:19:07.2	0	1s	+1	29 °	28 °
20	Tmp	70	5.181	10:21:07.5	10:21:06.4	0	1s	-1	29 °	28 °
21	Tmp	77	0.498	10:23:26.7	10:23:29.9	0	3s	+3	37 °	28 °
22	Tmp	77	1.383	10:24:48.4	10:24:49.7	0	1s	+1	34 °	28 °
23	Tmp	80	1.944	10:25:58.9	10:25:56.2	0	3s	-3	47 °	28 °
24	Tmp	82	2.458	10:26:52.3	10:26:52.7	0	0s	0	17 °	27 °
25	Tmp	83	2.783	10:27:23.6	10:27:23.8	0	0s	0	16 °	27 °
26	Tmp	88	3.948	10:29:49.4	10:29:49.7	0	0s	0	15 °	27 °
27	Tmp	105	1.384	10:36:04.8	10:36:03.9	0	1s	-1	34 °	27 °
28	Tmp	105	2.809	10:38:27.3	10:38:27.2	0	0s	0	18 °	27 °
29	Tmp	105	3.151	10:39:01.5	10:39:01.4	0	0s	0	14 °	27 °
30	Tmp	108	3.795	10:40:34.9	10:40:35.8	0	1s	+1	32 °	25 °
31	Tmp	112	4.832	10:42:36.6	10:42:38.0	0	1s	+1	33 °	24 °
32	Tmp	117	0.218	10:44:47.2	10:44:45.9	0	1s	-1	31 °	24 °
33	Tmp	118	0.849	10:46:00.9	10:46:00.4	0	1s	-1	33 °	24 °
34	Tmp	121	1.674	10:47:47.9	10:47:47.7	0	0s	0	11 °	24 °
35	Tmp	125	2.903	10:49:55.0	10:49:58.9	0	4s	+4	46 °	24 °
36	Tmp	133	5.210	10:54:18.3	10:54:18.4	0	0s	0	14 °	23 °
37	Tmp	137	6.324	10:57:23.0	10:57:21.7	0	1s	-1	30 °	23 °
38	Tmp	141	0.426	11:00:15.7	11:00:19.1	0	3s	+3	44 °	24 °
39	Tmp	142	1.078	11:01:32.2	11:01:33.9	0	2s	+2	48 °	24 °
40	Tmp	148	0.477	11:30:48.0	11:30:47.8	0	0s	0	22 °	23 °
41	Tmp	149	1.182	11:31:56.8	11:31:58.2	0	1s	+1	35 °	21 °
42	Tmp	154	2.743	11:34:53.2	11:34:53.6	0	0s	0	16 °	20 °
43	Tmp	156	4.223	11:37:36.8	11:37:37.3	0	1s	+1	28 °	20 °
44	Tmp	159	5.160	11:39:05.8	11:39:06.6	0	1s	+1	32 °	20 °
45	Tmp	159	5.735	11:39:58.9	11:39:59.1	0	0s	0	19 °	19 °
46	Tmp	163	6.628	11:41:29.3	11:41:29.3	0	0s	0	14 °	19 °
47	Tmp	165	7.441	11:43:01.6	11:43:03.9	0	2s	+2	44 °	20 °
48	Tmp	171	8.465	11:45:19.1	11:45:20.5	0	1s	+1	19 °	20 °
49	Tmp	175	9.938	11:48:39.7	11:48:40.4	0	1s	+1	16 °	20 °
50	Tmp	179	12.051	11:53:08.2	11:53:14.6	0	6s	+6	38 °	19 °
51	Tmp	183	13.606	11:56:06.2	11:56:14.1	0	8s	[+8]	43 °	19 °
52	Tmp	186	0.560	11:58:20.8	11:58:20.9	0	0s	0	9 °	19 °

PC	Tp	Trc	DistPC	Ideal	Passagem	Pen	Erro	Pontos	NoPC	AtePC
53	Tmp	191	1.473	12:00:32.3	12:00:34.6	0	2s	+2	35 °	19 °
54	Tmp	196	3.416	12:05:20.2	12:05:24.9	0	5s	+5	47 °	19 °
55	Tmp	197	4.468	12:07:30.5	12:07:49.3	0	19s	[+19]	60 °	21 °
56	Tmp	198	5.095	12:09:04.0	12:09:06.0	0	2s	+2	35 °	20 °
57	Tmp	204	0.088	12:13:06.0	12:13:05.2	0	1s	-1	34 °	20 °
58	Tmp	209	1.061	12:15:04.1	12:15:05.5	0	1s	+1	31 °	20 °
59	Tmp	214	1.778	12:16:35.8	12:16:37.0	0	1s	+1	33 °	20 °
60	Tmp	217	2.592	12:18:22.2	12:18:19.9	0	2s	-2	46 °	20 °
61	Tmp	225	4.291	12:23:06.4	12:23:05.4	0	1s	-1	32 °	19 °
62	Tmp	228	4.915	12:24:49.7	12:24:49.9	0	0s	0	17 °	19 °
63	Tmp	230	5.360	12:25:51.8	12:25:51.4	0	0s	0	7 °	19 °
64	Tmp	235	6.370	12:28:28.5	12:28:28.9	0	0s	0	21 °	19 °
65	Tmp	238	7.227	12:30:59.8	12:30:58.8	0	1s	-1	26 °	19 °
66	Tmp	239	7.891	12:32:32.8	12:32:32.8	0	0s	0	17 °	19 °
67	Tmp	243	8.703	12:34:19.6	12:34:20.6	0	1s	+1	28 °	19 °
68	Tmp	247	9.704	12:36:43.6	12:36:46.8	0	3s	+3	37 °	20 °
69	Tmp	248	10.057	12:37:24.4	12:37:28.4	0	4s	+4	48 °	20 °
70	Tmp	250	10.655	12:38:39.3	12:38:42.7	0	3s	+3	39 °	20 °
71	Tmp	256	0.695	12:44:03.3	12:44:05.5	0	2s	+2	51 °	19 °
72	Tmp	262	1.557	12:46:41.1	12:46:41.9	0	1s	+1	35 °	19 °
73	Tmp	262	2.090	12:47:52.2	12:47:52.6	0	0s	0	16 °	19 °
74	Tmp	265	2.942	12:49:44.7	12:49:46.0	0	1s	+1	25 °	19 °
75	Tmp	266	3.619	12:51:24.7	12:51:23.5	0	1s	-1	25 °	18 °

Num	52	Pen	0	PCZ	20	Total PP	85	Col. Final	18°
-----	----	-----	---	-----	----	----------	----	------------	-----





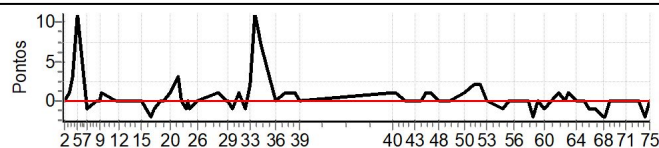
# IBITIPOCA - MG - Mitsubishi MotorSports 2022

## Performance Individual

PC	Tp	Trc	DistPC	Ideal	Passagem	Pen	Erro	Pontos	NoPC	AtePC
N u m	53	53 / Simone Polito da Silva / Glaucio Hecke								
		Cat / NL / Largada		LIGHT / 53 / 09:23:00						
		Curitiba-PR				L200 TRITON OUTDOOR HPE 2.4 D 4				
PC	Tp	Trc	DistPC	Ideal	Passagem	Pen	Erro	Pontos	NoPC	AtePC
1	Tmp	3	0.331	09:48:36.9	09:48:36.5	0	0s	0	10°	10°
2	Tmp	4	0.541	09:49:01.1	09:49:00.9	0	0s	0	13°	5°
3	Tmp	5	1.513	09:50:38.8	09:50:40.2	0	1s	+1	25°	6°
4	Tmp	7	1.929	09:51:24.8	09:51:28.2	0	3s	[+3]	34°	6°
5	Tmp	11	2.551	09:52:57.2	09:53:08.0	0	11s	[+11]	35°	17°
6	Tmp	12	2.812	09:53:24.9	09:53:34.0	0	9s	[+9]	34°	24°
7	Tmp	18	0.352	09:56:17.5	09:56:16.6	0	1s	-1	20°	22°
8	Tmp	23	1.521	09:59:15.4	09:59:15.5	0	0s	0	11°	20°
9	Tmp	26	1.864	09:59:58.7	09:59:58.7	0	0s	0	9°	18°
10	Tmp	29	2.113	10:00:46.8	10:00:48.1	0	1s	+1	19°	18°
11	Tmp	36	3.809	10:04:58.9	10:04:58.8	0	0s	0	13°	7°
12	Tmp	38	4.355	10:05:57.1	10:05:56.9	0	0s	0	6°	6°
13	Tmp	43	5.398	10:08:39.4	10:08:39.1	0	0s	0	12°	6°
14	Tmp	47	6.472	10:10:32.6	10:10:32.5	0	0s	0	12°	5°
15	Tmp	50	0.248	10:12:59.6	10:12:59.9	0	0s	0	14°	3°
16	Tmp	58	1.794	10:15:59.5	10:15:57.5	0	2s	-2	36°	5°
17	Tmp	60	2.384	10:17:16.5	10:17:15.7	0	1s	-1	26°	5°
18	Tmp	64	3.520	10:19:23.6	10:19:23.8	0	0s	0	10°	5°
19	Tmp	66	3.931	10:20:06.1	10:20:05.9	0	0s	0	12°	5°
20	Tmp	70	5.181	10:22:07.5	10:22:08.9	0	1s	+1	28°	5°
21	Tmp	77	0.498	10:24:26.7	10:24:29.6	0	3s	[+3]	36°	5°
22	Tmp	77	1.383	10:25:48.4	10:25:48.5	0	0s	0	20°	4°
23	Tmp	80	1.944	10:26:58.9	10:26:57.9	0	1s	-1	32°	5°
24	Tmp	82	2.458	10:27:52.3	10:27:52.0	0	0s	0	16°	5°
25	Tmp	83	2.783	10:28:23.6	10:28:23.0	0	1s	-1	27°	5°
26	Tmp	88	3.948	10:30:49.4	10:30:49.2	0	0s	0	14°	5°
27	Tmp	105	1.384	10:37:04.8	10:37:05.3	0	1s	+1	33°	5°
28	Tmp	105	2.809	10:39:27.3	10:39:27.2	0	0s	0	17°	5°
29	Tmp	105	3.151	10:40:01.5	10:40:01.8	0	0s	0	13°	4°
30	Tmp	108	3.795	10:41:34.9	10:41:34.4	0	1s	-1	31°	4°
31	Tmp	112	4.832	10:43:36.6	10:43:37.4	0	1s	+1	32°	2°
32	Tmp	117	0.218	10:45:47.2	10:45:46.3	0	1s	-1	30°	3°
33	Tmp	118	0.849	10:47:00.9	10:47:03.0	0	2s	[+2]	42°	4°
34	Tmp	121	1.674	10:48:47.9	10:48:59.0	0	11s	[+11]	54°	5°
35	Tmp	125	2.903	10:50:55.0	10:51:01.9	0	7s	[+7]	51°	6°
36	Tmp	133	5.210	10:55:18.3	10:55:17.9	0	0s	0	13°	6°
37	Tmp	137	6.324	10:58:23.0	10:58:24.3	0	1s	+1	29°	6°
38	Tmp	141	0.426	11:01:15.7	11:01:16.9	0	1s	+1	36°	6°
39	Tmp	142	1.078	11:02:32.2	11:02:32.3	0	0s	0	19°	6°
40	Tmp	148	0.477	11:31:48.0	11:31:49.4	0	1s	+1	35°	6°
41	Tmp	149	1.182	11:32:56.8	11:32:58.0	0	1s	+1	34°	6°
42	Tmp	154	2.743	11:35:53.2	11:35:53.2	0	0s	0	15°	6°
43	Tmp	156	4.223	11:38:36.8	11:38:36.9	0	0s	0	8°	5°
44	Tmp	159	5.160	11:40:05.8	11:40:06.0	0	0s	0	15°	5°
45	Tmp	159	5.735	11:40:58.9	11:40:59.0	0	0s	0	18°	4°
46	Tmp	163	6.628	11:42:29.3	11:42:30.3	0	1s	+1	36°	4°
47	Tmp	165	7.441	11:44:01.6	11:44:02.4	0	1s	+1	34°	4°
48	Tmp	171	8.465	11:46:19.1	11:46:19.3	0	0s	0	8°	4°
49	Tmp	175	9.938	11:49:39.7	11:49:40.1	0	0s	0	9°	4°
50	Tmp	179	12.051	11:54:08.2	11:54:08.8	0	1s	+1	14°	4°
51	Tmp	183	13.606	11:57:06.2	11:57:08.5	0	2s	[+2]	24°	4°
52	Tmp	186	0.560	11:59:20.8	11:59:22.7	0	2s	+2	37°	4°

PC	Tp	Trc	DistPC	Ideal	Passagem	Pen	Erro	Pontos	NoPC	AtePC
53	Tmp	191	1.473	12:01:32.3	12:01:32.4	0	0s	0	8°	4°
54	Tmp	196	3.416	12:06:20.2	12:06:19.6	0	1s	-1	26°	4°
55	Tmp	197	4.468	12:08:30.5	12:08:30.7	0	0s	0	15°	4°
56	Tmp	198	5.095	12:10:04.0	12:10:04.2	0	0s	0	5°	4°
57	Tmp	204	0.088	12:14:06.0	12:14:06.1	0	0s	0	13°	4°
58	Tmp	209	1.061	12:16:04.1	12:16:02.6	0	2s	-2	45°	4°
59	Tmp	214	1.778	12:17:35.8	12:17:36.1	0	0s	0	11°	4°
60	Tmp	217	2.592	12:19:22.2	12:19:21.5	0	1s	-1	37°	4°
61	Tmp	225	4.291	12:24:06.4	12:24:07.3	0	1s	+1	31°	4°
62	Tmp	228	4.915	12:25:49.7	12:25:49.8	0	0s	0	16°	4°
63	Tmp	230	5.360	12:26:51.8	12:26:52.5	0	1s	+1	33°	4°
64	Tmp	235	6.370	12:29:28.5	12:29:28.5	0	0s	0	20°	4°
65	Tmp	238	7.227	12:31:59.8	12:31:59.6	0	0s	0	8°	3°
66	Tmp	239	7.891	12:33:32.8	12:33:31.9	0	1s	-1	34°	3°
67	Tmp	243	8.703	12:35:19.6	12:35:18.5	0	1s	-1	27°	3°
68	Tmp	247	9.704	12:37:43.6	12:37:41.8	0	2s	-2	32°	3°
69	Tmp	248	10.057	12:38:24.4	12:38:22.9	0	2s	-2	32°	4°
70	Tmp	250	10.655	12:39:39.3	12:39:39.6	0	0s	0	7°	3°
71	Tmp	256	0.695	12:45:03.3	12:45:03.7	0	0s	0	17°	3°
72	Tmp	262	1.557	12:47:41.1	12:47:40.7	0	0s	0	17°	3°
73	Tmp	262	2.090	12:48:52.2	12:48:52.3	0	0s	0	15°	3°
74	Tmp	265	2.942	12:50:44.7	12:50:43.2	0	2s	-2	39°	4°
75	Tmp	266	3.619	12:52:24.7	12:52:24.6	0	0s	0	9°	3°

Num	53	Pen	0	PCZ	37	Total PP	36	Col. Final	3°
-----	----	-----	---	-----	----	----------	----	------------	----





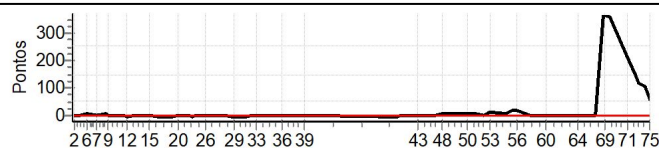
## IBITIPOCA - MG - Mitsubishi MotorSports 2022

### Performance Individual

PC	Tp	Trc	DistPC	Ideal	Passagem	Pen	Erro	Pontos	NoPC	AtePC
<b>N</b> <b>u</b> <b>m</b>	<b>54</b>	54 / Ibsen Moll / Claudia Belotte Salles Rocha								
		Cat / NL / Largada LIGHT / 54 / 09:24:00								
		Brumadinho-MG PAJERO DAKAR 3.2L D A/T								
PC	Tp	Trc	DistPC	Ideal	Passagem	Pen	Erro	Pontos	NoPC	AtePC
1	Tmp	3	0.331	09:49:36.9	09:49:39.1	0	2s	+2	24 °	21 °
2	Tmp	4	0.541	09:50:01.1	09:50:03.4	0	2s	+2	28 °	26 °
3	Tmp	5	1.513	09:51:38.8	09:51:39.1	0	0s	0	9 °	20 °
4	Tmp	7	1.929	09:52:24.8	09:52:25.6	0	1s	+1	20 °	18 °
5	Tmp	11	2.551	09:53:57.2	09:54:04.4	0	7s	+7	31 °	20 °
6	Tmp	12	2.812	09:54:24.9	09:54:33.9	0	9s	+9	33 °	23 °
7	Tmp	18	0.352	09:57:17.5	09:57:18.8	0	1s	+1	19 °	21 °
8	Tmp	23	1.521	10:00:15.4	10:00:24.2	0	9s	+9	39 °	22 °
9	Tmp	26	1.864	10:00:58.7	10:01:01.8	0	3s	+3	30 °	23 °
10	Tmp	29	2.113	10:01:46.8	10:01:50.9	0	4s	+4	36 °	23 °
11	Tmp	36	3.809	10:05:58.9	10:06:00.2	0	1s	+1	27 °	24 °
12	Tmp	38	4.355	10:06:57.1	10:06:55.0	0	2s	-2	27 °	24 °
13	Tmp	43	5.398	10:09:39.4	10:09:39.1	0	0s	0	11 °	24 °
14	Tmp	47	6.472	10:11:32.6	10:11:32.2	0	0s	0	11 °	22 °
15	Tmp	50	0.248	10:13:59.6	10:13:59.8	0	0s	0	13 °	21 °
16	Tmp	58	1.794	10:16:59.5	10:16:57.8	0	2s	-2	35 °	22 °
17	Tmp	60	2.384	10:18:16.5	10:18:13.9	0	3s	-3	45 °	22 °
18	Tmp	64	3.520	10:20:23.6	10:20:21.4	0	2s	-2	42 °	22 °
19	Tmp	66	3.931	10:21:06.1	10:21:04.7	0	1s	-1	28 °	22 °
20	Tmp	70	5.181	10:23:07.5	10:23:07.3	0	0s	0	13 °	22 °
21	Tmp	77	0.498	10:25:26.7	10:25:28.7	0	2s	+2	25 °	21 °
22	Tmp	77	1.383	10:26:48.4	10:26:48.6	0	0s	0	19 °	21 °
23	Tmp	80	1.944	10:27:58.9	10:27:57.8	0	1s	-1	31 °	20 °
24	Tmp	82	2.458	10:28:52.3	10:28:53.1	0	1s	+1	32 °	20 °
25	Tmp	83	2.783	10:29:23.6	10:29:25.6	0	2s	+2	39 °	20 °
26	Tmp	88	3.948	10:31:49.4	10:31:51.1	0	2s	+2	41 °	20 °
27	Tmp	105	1.384	10:38:04.8	10:38:04.7	0	0s	0	12 °	20 °
28	Tmp	105	2.809	10:40:27.3	10:40:26.0	0	1s	-1	34 °	20 °
29	Tmp	105	3.151	10:41:01.5	10:41:00.6	0	1s	-1	36 °	20 °
30	Tmp	108	3.795	10:42:34.9	10:42:32.5	0	2s	-2	38 °	20 °
31	Tmp	112	4.832	10:44:36.6	10:44:34.4	0	2s	-2	43 °	21 °
32	Tmp	117	0.218	10:46:47.2	10:46:47.4	0	0s	0	12 °	20 °
33	Tmp	118	0.849	10:48:00.9	10:48:02.2	0	1s	+1	32 °	20 °
34	Tmp	121	1.674	10:49:47.9	10:49:50.0	0	2s	+2	33 °	20 °
35	Tmp	125	2.903	10:51:55.0	10:51:54.6	0	0s	0	12 °	20 °
36	Tmp	133	5.210	10:56:18.3	10:56:21.0	0	3s	+3	44 °	20 °
37	Tmp	137	6.324	10:59:23.0	10:59:26.4	0	3s	+3	47 °	20 °
38	Tmp	141	0.426	11:02:15.7	11:02:15.6	0	0s	0	17 °	20 °
39	Tmp	142	1.078	11:03:32.2	11:03:32.9	0	1s	+1	35 °	20 °
40	Tmp	148	0.477	11:32:48.0	11:32:46.8	0	1s	-1	34 °	19 °
41	Tmp	149	1.182	11:33:56.8	11:33:58.2	0	1s	+1	33 °	19 °
42	Tmp	154	2.743	11:36:53.2	11:36:54.2	0	1s	+1	36 °	19 °
43	Tmp	156	4.223	11:39:36.8	11:39:41.7	0	5s	+5	51 °	19 °
44	Tmp	159	5.160	11:41:05.8	11:41:09.1	0	3s	+3	50 °	19 °
45	Tmp	159	5.735	11:41:58.9	11:42:00.8	0	2s	+2	45 °	23 °
46	Tmp	163	6.628	11:43:29.3	11:43:31.4	0	2s	+2	44 °	23 °
47	Tmp	165	7.441	11:45:01.6	11:45:05.7	0	4s	+4	52 °	23 °
48	Tmp	171	8.465	11:47:19.1	11:47:26.3	0	7s	+7	40 °	23 °
49	Tmp	175	9.938	11:50:39.7	11:50:47.7	0	8s	+8	46 °	24 °
50	Tmp	179	12.051	11:55:08.2	11:55:16.6	0	8s	+8	43 °	24 °
51	Tmp	183	13.606	11:58:06.2	11:58:14.3	0	8s	+8	42 °	25 °
52	Tmp	186	0.560	12:00:20.8	12:00:23.5	0	3s	+3	43 °	25 °

PC	Tp	Trc	DistPC	Ideal	Passagem	Pen	Erro	Pontos	NoPC	AtePC
53	Tmp	191	1.473	12:02:32.3	12:02:44.4	0	12s	+12	56 °	27 °
54	Tmp	196	3.416	12:07:20.2	12:07:31.5	0	11s	+11	58 °	26 °
55	Tmp	197	4.468	12:09:30.5	12:09:48.3	0	18s	+18	59 °	27 °
56	Tmp	198	5.095	12:11:04.0	12:11:22.1	0	18s	+18	59 °	27 °
57	Tmp	204	0.088	12:15:06.0	12:15:06.3	0	0s	0	12 °	27 °
58	Tmp	209	1.061	12:17:04.1	12:17:04.3	0	0s	0	10 °	27 °
59	Tmp	214	1.778	12:18:35.8	12:18:35.6	0	0s	0	10 °	27 °
60	Tmp	217	2.592	12:20:22.2	12:20:22.8	0	1s	+1	36 °	27 °
61	Tmp	225	4.291	12:25:06.4	12:25:06.7	0	0s	0	12 °	25 °
62	Tmp	228	4.915	12:26:49.7	12:26:49.5	0	0s	0	15 °	25 °
63	Tmp	230	5.360	12:27:51.8	12:27:52.5	0	1s	+1	32 °	25 °
64	Tmp	235	6.370	12:30:28.5	12:30:32.5	0	4s	+4	52 °	25 °
65	Tmp	238	7.227	12:32:59.8	12:33:04.7	0	5s	+5	56 °	25 °
66	Tmp	239	7.891	12:34:32.8	12:34:34.2	0	1s	+1	33 °	25 °
67	Tmp	243	8.703	12:36:19.6	12:36:23.8	0	4s	+4	52 °	25 °
68	Tmp	247	9.704	12:38:43.6	12:44:53.7	0	6m10s	[+370]	70 °	26 °
69	Tmp	248	10.057	12:39:24.4	12:45:31.3	0	6m07s	[+367]	70 °	26 °
70	Tmp	250	10.655	12:40:39.3	12:46:35.6	0	5m56s	[+356]	70 °	26 °
71	Tmp	256	0.695	12:46:03.3	12:49:35.2	0	3m32s	[+212]	69 °	26 °
72	Tmp	262	1.557	12:48:41.1	12:51:11.5	0	2m30s	[+150]	68 °	27 °
73	Tmp	262	2.090	12:49:52.2	12:51:51.3	0	1m59s	[+119]	68 °	27 °
74	Tmp	265	2.942	12:51:44.7	12:53:30.0	0	1m45s	[+105]	68 °	27 °
75	Tmp	266	3.619	12:53:24.7	12:54:28.8	0	1m04s	[+64]	67 °	30 °

Num	54	Pen	0	PCZ	15	Total PP	201	Col. Final	30°
-----	----	-----	---	-----	----	----------	-----	------------	-----







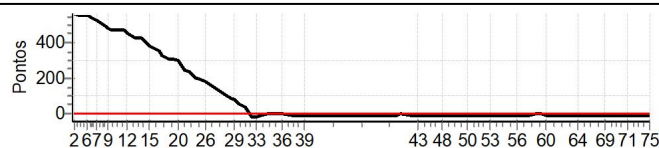
## IBITIPOCA - MG - Mitsubishi MotorSports 2022

### Performance Individual

PC	Tp	Trc	DistPC	Ideal	Passagem	Pen	Erro	Pontos	NoPC	AtePC
<b>N</b> <b>u</b> <b>m</b>	<b>55</b>	55 / Jader Coelho Mariano / Guilherme Camba de Freitas								
		Cat / NL / Largada		LIGHT / 55 / 09:25:00						
		Nova Lima-MG				PAJERO HPE 3.2 DI-D 3P 4X4 AT				
PC	Tp	Trc	DistPC	Ideal	Passagem	Pen	Erro	Pontos	NoPC	AtePC
1	Tmp	3	0.331	09:50:36.9	09:59:54.7	0	9m18s	[+558]	72 °	61 °
2	Tmp	4	0.541	09:51:01.1	10:00:17.0	0	9m16s	[+556]	72 °	71 °
3	Tmp	5	1.513	09:52:38.8	10:01:47.1	0	9m08s	[+548]	72 °	71 °
4	Tmp	7	1.929	09:53:24.8	10:02:29.9	0	9m05s	[+545]	72 °	71 °
5	Tmp	11	2.551	09:54:57.2	10:04:06.4	0	9m09s	[+549]	72 °	71 °
6	Tmp	12	2.812	09:55:24.9	10:04:34.7	0	9m10s	[+550]	71 °	71 °
7	Tmp	18	0.352	09:58:17.5	10:06:58.5	0	8m41s	[+521]	72 °	73 °
8	Tmp	23	1.521	10:01:15.4	10:09:20.7	0	8m05s	[+485]	72 °	73 °
9	Tmp	26	1.864	10:01:58.7	10:09:58.0	0	7m59s	+479	70 °	73 °
10	Tmp	29	2.113	10:02:46.8	10:10:33.8	0	7m47s	+467	70 °	73 °
11	Tmp	36	3.809	10:06:58.9	10:14:44.8	0	7m46s	+466	68 °	72 °
12	Tmp	38	4.355	10:07:57.1	10:15:32.1	0	7m35s	+455	68 °	72 °
13	Tmp	43	5.398	10:10:39.4	10:17:40.5	0	7m01s	+421	67 °	72 °
14	Tmp	47	6.472	10:12:32.6	10:19:33.7	0	7m01s	+421	67 °	72 °
15	Tmp	50	0.248	10:14:59.6	10:21:15.4	0	6m16s	+376	68 °	72 °
16	Tmp	58	1.794	10:17:59.5	10:23:49.2	0	5m50s	+350	68 °	72 °
17	Tmp	60	2.384	10:19:16.5	10:24:43.5	0	5m27s	+327	68 °	71 °
18	Tmp	64	3.520	10:21:23.6	10:26:33.5	0	5m10s	+310	68 °	72 °
19	Tmp	66	3.931	10:22:06.1	10:27:12.9	0	5m07s	+307	68 °	72 °
20	Tmp	70	5.181	10:24:07.5	10:29:07.6	0	5m00s	+300	65 °	72 °
21	Tmp	77	0.498	10:26:26.7	10:30:27.9	0	4m01s	+241	63 °	71 °
22	Tmp	77	1.383	10:27:48.4	10:31:41.7	0	3m53s	+233	63 °	70 °
23	Tmp	80	1.944	10:28:58.9	10:32:34.7	0	3m36s	+216	63 °	68 °
24	Tmp	82	2.458	10:29:52.3	10:33:15.9	0	3m24s	+204	63 °	68 °
25	Tmp	83	2.783	10:30:23.6	10:33:41.8	0	3m18s	+198	63 °	68 °
26	Tmp	88	3.948	10:32:49.4	10:35:52.7	0	3m03s	+183	61 °	68 °
27	Tmp	105	1.384	10:39:04.8	10:40:54.1	0	1m49s	+109	60 °	68 °
28	Tmp	105	2.809	10:41:27.3	10:42:52.2	0	1m25s	+85	59 °	68 °
29	Tmp	105	3.151	10:42:01.5	10:43:21.4	0	1m20s	+80	59 °	68 °
30	Tmp	108	3.795	10:43:34.9	10:44:36.2	0	1m01s	+61	57 °	68 °
31	Tmp	112	4.832	10:45:36.6	10:46:15.6	0	39s	+39	57 °	68 °
32	Tmp	117	0.218	10:47:47.2	10:47:33.8	0	13s	-13	51 °	68 °
33	Tmp	118	0.849	10:49:00.9	10:48:47.3	0	14s	-14	54 °	67 °
34	Tmp	121	1.674	10:50:47.9	10:50:43.6	0	4s	-4	44 °	65 °
35	Tmp	125	2.903	10:52:55.0	10:52:57.2	0	2s	+2	36 °	65 °
36	Tmp	133	5.210	10:57:18.3	10:57:26.2	0	8s	+8	51 °	65 °
37	Tmp	137	6.324	11:00:23.0	11:00:20.9	0	2s	-2	41 °	64 °
38	Tmp	141	0.426	11:03:15.7	11:03:08.4	0	7s	-7	53 °	63 °
39	Tmp	142	1.078	11:04:32.2	11:04:25.2	0	7s	-7	54 °	63 °
40	Tmp	148	0.477	11:33:48.0	11:33:45.8	0	2s	-2	41 °	63 °
41	Tmp	149	1.182	11:34:56.8	11:34:58.5	0	2s	+2	43 °	62 °
42	Tmp	154	2.743	11:37:53.2	11:37:52.2	0	1s	-1	35 °	62 °
43	Tmp	156	4.223	11:40:36.8	11:40:32.5	0	4s	-4	48 °	62 °
44	Tmp	159	5.160	11:42:05.8	11:42:03.3	0	3s	-3	49 °	62 °
45	Tmp	159	5.735	11:42:58.9	11:42:57.8	0	1s	-1	39 °	62 °
46	Tmp	163	6.628	11:44:29.3	11:44:27.9	0	1s	-1	35 °	62 °
47	Tmp	165	7.441	11:46:01.6	11:45:59.1	0	3s	-3	46 °	62 °
48	Tmp	171	8.465	11:48:19.1	11:48:17.5	0	2s	-2	31 °	61 °
49	Tmp	175	9.938	11:51:39.7	11:51:34.2	0	6s	-6	43 °	61 °
50	Tmp	179	12.051	11:56:08.2	11:56:02.4	0	6s	-6	37 °	61 °
51	Tmp	183	13.606	11:59:06.2	11:59:04.0	0	2s	-2	23 °	61 °
52	Tmp	186	0.560	12:01:20.8	12:01:20.2	0	1s	-1	26 °	61 °

PC	Tp	Trc	DistPC	Ideal	Passagem	Pen	Erro	Pontos	NoPC	AtePC
53	Tmp	191	1.473	12:03:32.3	12:03:31.2	0	1s	-1	24 °	60 °
54	Tmp	196	3.416	12:08:20.2	12:08:18.6	0	2s	-2	35 °	60 °
55	Tmp	197	4.468	12:10:30.5	12:10:27.8	0	3s	-3	38 °	60 °
56	Tmp	198	5.095	12:12:04.0	12:11:58.4	0	6s	-6	48 °	60 °
57	Tmp	204	0.088	12:16:06.0	12:16:04.9	0	1s	-1	33 °	60 °
58	Tmp	209	1.061	12:18:04.1	12:18:04.5	0	0s	0	9 °	60 °
59	Tmp	214	1.778	12:19:35.8	12:19:36.6	0	1s	+1	32 °	60 °
60	Tmp	217	2.592	12:21:22.2	12:21:18.9	0	3s	-3	52 °	60 °
61	Tmp	225	4.291	12:26:06.4	12:26:02.2	0	4s	-4	51 °	60 °
62	Tmp	228	4.915	12:27:49.7	12:27:43.8	0	6s	-6	60 °	60 °
63	Tmp	230	5.360	12:28:51.8	12:28:48.2	0	4s	-4	53 °	60 °
64	Tmp	235	6.370	12:31:28.5	12:31:21.8	0	7s	-7	57 °	60 °
65	Tmp	238	7.227	12:33:59.8	12:33:53.0	0	7s	-7	62 °	60 °
66	Tmp	239	7.891	12:35:32.8	12:35:27.0	0	6s	-6	61 °	60 °
67	Tmp	243	8.703	12:37:19.6	12:37:11.3	0	8s	-8	62 °	60 °
68	Tmp	247	9.704	12:39:43.6	12:39:35.5	0	8s	-8	51 °	60 °
69	Tmp	248	10.057	12:40:24.4	12:40:18.2	0	6s	-6	55 °	60 °
70	Tmp	250	10.655	12:41:39.3	12:41:30.2	0	9s	-9	55 °	60 °
71	Tmp	256	0.695	12:47:03.3	12:47:02.4	0	1s	-1	36 °	59 °
72	Tmp	262	1.557	12:49:41.1	12:49:40.4	0	1s	-1	34 °	59 °
73	Tmp	262	2.090	12:50:52.2	12:50:50.0	0	2s	-2	41 °	59 °
74	Tmp	265	2.942	12:52:44.7	12:52:40.6	0	4s	-4	50 °	59 °
75	Tmp	266	3.619	12:54:24.7	12:54:20.4	0	4s	-4	48 °	59 °

Num	55	Pen	0	PCZ	1	Total PP	6513	Col. Final	59°
-----	----	-----	---	-----	---	----------	------	------------	-----

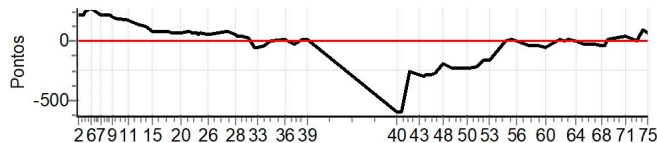




# IBITIPOCA - MG - Mitsubishi MotorSports 2022

## Performance Individual

PC	Tp	Trc	DistPC	Ideal	Passagem	Pen	Erro	Pontos	NoPC	AtePC	PC	Tp	Trc	DistPC	Ideal	Passagem	Pen	Erro	Pontos	NoPC	AtePC
N u m	56	56 / Joao Batista Ribeiro Teixeira / Alice Barbosa Meireles																			
		Cat / NL / Largada			LIGHT / 56 / 09:26:00																
		Uba-MG									L200 TRITON 3.2 DIESEL A/T										
PC	Tp	Trc	DistPC	Ideal	Passagem	Pen	Erro	Pontos	NoPC	AtePC	PC	Tp	Trc	DistPC	Ideal	Passagem	Pen	Erro	Pontos	NoPC	AtePC
1	Tmp	3	0.331	09:51:36.9	09:55:00.2	0	3m23s	[+203]	62°	54°	53	Tmp	191	1.473	12:04:32.3	12:01:42.6	0	2m50s	-170	69°	59°
2	Tmp	4	0.541	09:52:01.1	09:55:25.5	0	3m24s	[+204]	63°	62°	54	Tmp	196	3.416	12:09:20.2	12:09:19.5	0	1s	-1	25°	59°
3	Tmp	5	1.513	09:53:38.8	09:57:13.7	0	3m35s	[+215]	62°	62°	55	Tmp	197	4.468	12:11:30.5	12:11:37.9	0	7s	+7	49°	59°
4	Tmp	7	1.929	09:54:24.8	09:58:15.6	0	3m51s	[+231]	63°	62°	56	Tmp	198	5.095	12:13:04.0	12:13:01.5	0	3s	-3	40°	59°
5	Tmp	11	2.551	09:55:57.2	10:00:14.4	0	4m17s	[+257]	63°	62°	57	Tmp	204	0.088	12:17:06.0	12:16:20.3	0	46s	-46	61°	59°
6	Tmp	12	2.812	09:56:24.9	10:00:48.1	0	4m23s	[+263]	62°	61°	58	Tmp	209	1.061	12:19:04.1	12:18:17.6	0	47s	-47	64°	59°
7	Tmp	18	0.352	09:59:17.5	10:02:52.7	0	3m35s	[+215]	62°	61°	59	Tmp	214	1.778	12:20:35.8	12:19:47.8	0	48s	-48	66°	59°
8	Tmp	23	1.521	10:02:15.4	10:05:39.2	0	3m24s	[+204]	62°	61°	60	Tmp	217	2.592	12:22:22.2	12:21:24.7	0	58s	-58	66°	59°
9	Tmp	26	1.864	10:02:58.7	10:06:18.6	0	3m20s	+200	62°	60°	61	Tmp	225	4.291	12:27:06.4	12:27:10.4	0	4s	+4	50°	59°
10	Tmp	29	2.113	10:03:46.8	10:06:51.9	0	3m05s	+185	62°	60°	62	Tmp	228	4.915	12:28:49.7	12:28:49.4	0	0s	0	14°	59°
11	Tmp	36	3.809	10:07:58.9	10:10:44.1	0	2m45s	+165	59°	60°	63	Tmp	230	5.360	12:29:51.8	12:29:52.6	0	1s	+1	31°	59°
12	Tmp	38	4.355	10:08:57.1	10:11:29.9	0	2m33s	+153	59°	60°	64	Tmp	235	6.370	12:32:28.5	12:32:26.2	0	2s	-2	42°	59°
13	Tmp	43	5.398	10:11:39.4	10:13:44.6	0	2m05s	+125	58°	60°	65	Tmp	238	7.227	12:34:59.8	12:34:23.6	0	36s	-36	67°	59°
14	Tmp	47	6.472	10:13:32.6	10:15:33.3	0	2m01s	+121	57°	60°	66	Tmp	239	7.891	12:36:32.8	12:35:56.3	0	37s	-37	70°	59°
15	Tmp	50	0.248	10:15:59.6	10:17:07.7	0	1m08s	+68	55°	60°	67	Tmp	243	8.703	12:38:19.6	12:37:53.1	0	27s	-27	68°	59°
16	Tmp	58	1.794	10:18:59.5	10:20:08.7	0	1m09s	+69	58°	60°	68	Tmp	247	9.704	12:40:43.6	12:39:58.4	0	45s	-45	65°	59°
17	Tmp	60	2.384	10:20:16.5	10:21:25.1	0	1m09s	+69	59°	60°	69	Tmp	248	10.057	12:41:24.4	12:40:38.9	0	46s	-46	65°	59°
18	Tmp	64	3.520	10:22:23.6	10:23:31.0	0	1m07s	+67	58°	59°	70	Tmp	250	10.655	12:42:39.3	12:42:43.7	0	4s	+4	43°	59°
19	Tmp	66	3.931	10:23:06.1	10:24:12.7	0	1m07s	+67	58°	59°	71	Tmp	256	0.695	12:48:03.3	12:48:33.6	0	30s	+30	64°	60°
20	Tmp	70	5.181	10:25:07.5	10:26:13.8	0	1m06s	+66	57°	59°	72	Tmp	262	1.557	12:50:41.1	12:50:44.2	0	3s	+3	52°	60°
21	Tmp	77	0.498	10:27:26.7	10:28:37.9	0	1m11s	+71	57°	59°	73	Tmp	262	2.090	12:51:52.2	12:51:43.2	0	9s	-9	62°	60°
22	Tmp	77	1.383	10:28:48.4	10:29:52.6	0	1m04s	+64	56°	57°	74	Tmp	265	2.942	12:53:44.7	12:55:05.7	0	1m21s	+81	67°	60°
23	Tmp	80	1.944	10:29:58.9	10:30:53.2	0	54s	+54	56°	57°	75	Tmp	266	3.619	12:55:24.7	12:56:21.8	0	57s	+57	66°	60°
24	Tmp	82	2.458	10:30:52.3	10:31:43.3	0	51s	+51	56°	56°	Num 56 Pen 0 PCZ 1 Total PP 6878 Col. Final 60°										
25	Tmp	83	2.783	10:31:23.6	10:32:17.9	0	54s	+54	56°	56°											
26	Tmp	88	3.948	10:33:49.4	10:34:36.5	0	47s	+47	56°	56°											
27	Tmp	105	1.384	10:40:04.8	10:41:15.0	0	1m10s	+70	58°	56°											
28	Tmp	105	2.809	10:42:27.3	10:43:13.7	0	46s	+46	56°	56°											
29	Tmp	105	3.151	10:43:01.5	10:43:41.8	0	40s	+40	56°	55°											
30	Tmp	108	3.795	10:44:34.9	10:45:06.6	0	32s	+32	55°	55°											
31	Tmp	112	4.832	10:46:36.6	10:46:54.9	0	18s	+18	55°	56°											
32	Tmp	117	0.218	10:48:47.2	10:47:47.3	0	1m00s	-60	59°	56°											
33	Tmp	118	0.849	10:50:00.9	10:49:00.7	0	1m00s	-60	59°	55°											
34	Tmp	121	1.674	10:51:47.9	10:50:55.2	0	53s	-53	59°	55°											
35	Tmp	125	2.903	10:53:55.0	10:53:46.9	0	8s	-8	52°	55°											
36	Tmp	133	5.210	10:58:18.3	10:58:19.6	0	1s	+1	30°	55°											
37	Tmp	137	6.324	11:01:23.0	11:00:49.6	0	33s	-33	59°	55°											
38	Tmp	141	0.426	11:04:15.7	11:04:21.6	0	6s	+6	52°	55°											
39	Tmp	142	1.078	11:05:32.2	11:05:36.6	0	4s	+4	52°	55°											
40	Tmp	148	0.477	11:34:48.0	11:07:41.9	0	27m06s	-600	79°	56°											
41	Tmp	149	1.182	11:35:56.8	11:08:54.4	0	27m02s	-600	79°	56°											
42	Tmp	154	2.743	11:38:53.2	11:34:27.3	0	4m26s	-266	71°	58°											
43	Tmp	156	4.223	11:41:36.8	11:36:40.5	0	4m56s	-296	71°	58°											
44	Tmp	159	5.160	11:43:05.8	11:38:04.2	0	5m02s	-302	72°	58°											
45	Tmp	159	5.735	11:43:58.9	11:39:02.6	0	4m56s	-296	71°	58°											
46	Tmp	163	6.628	11:45:29.3	11:40:35.4	0	4m54s	-294	73°	58°											
47	Tmp	165	7.441	11:47:01.6	11:42:27.3	0	4m34s	-274	72°	58°											
48	Tmp	171	8.465	11:49:19.1	11:46:01.1	0	3m18s	-198	64°	58°											
49	Tmp	175	9.938	11:52:39.7	11:48:48.3	0	3m51s	-231	68°	58°											
50	Tmp	179	12.051	11:57:08.2	11:53:16.9	0	3m51s	-231	67°	58°											
51	Tmp	183	13.606	12:00:06.2	11:56:18.0	0	3m48s	-228	67°	59°											
52	Tmp	186	0.560	12:02:20.8	11:59:27.4	0	2m53s	-173	68°	59°											





# IBITIPOCA - MG - Mitsubishi MotorSports 2022

## Performance Individual

PC	Tp	Trc	DistPC	Ideal	Passagem	Pen	Erro	Pontos	NoPC	AtePC	PC	Tp	Trc	DistPC	Ideal	Passagem	Pen	Erro	Pontos	NoPC	AtePC										
N u m	57	57 / Lazaro Cezar Mesquita Santana / Claudiella de Oliveira																													
		Cat / NL / Largada LIGHT / 57 / 09:27:00																													
		Rio de Janeiro-RJ OUTLANDER 2.2 D / DIESEL TOP																													
1	Tmp	3	0.331	09:52:36.9	09:53:42.8	0	1m06s	[+66]	56°	48°	53	Tmp	191	1.473	12:05:32.3	12:05:31.2	0	1s	-1	23°	33°										
2	Tmp	4	0.541	09:53:01.1	09:53:58.1	0	57s	[+57]	55°	55°	54	Tmp	196	3.416	12:10:20.2	12:10:21.3	0	1s	+1	24°	32°										
3	Tmp	5	1.513	09:54:38.8	09:55:21.2	0	42s	[+42]	55°	56°	55	Tmp	197	4.468	12:12:30.5	12:12:33.6	0	3s	+3	37°	32°										
4	Tmp	7	1.929	09:55:24.8	09:55:57.2	0	32s	[+32]	52°	56°	56	Tmp	198	5.095	12:14:04.0	12:14:06.4	0	2s	+2	34°	32°										
5	Tmp	11	2.551	09:56:57.2	09:57:15.2	0	18s	[+18]	41°	55°	57	Tmp	204	0.088	12:18:06.0	12:18:18.5	0	13s	+13	56°	32°										
6	Tmp	12	2.812	09:57:24.9	09:57:40.8	0	16s	[+16]	40°	53°	58	Tmp	209	1.061	12:20:04.1	12:20:18.5	0	14s	+14	59°	32°										
7	Tmp	18	0.352	10:00:17.5	10:00:22.2	0	5s	+5	37°	52°	59	Tmp	214	1.778	12:21:35.8	12:21:44.0	0	8s	+8	58°	33°										
8	Tmp	23	1.521	10:03:15.4	10:03:26.2	0	11s	+11	43°	49°	60	Tmp	217	2.592	12:23:22.2	12:23:18.0	0	4s	-4	55°	33°										
9	Tmp	26	1.864	10:03:58.7	10:04:06.0	0	7s	+7	41°	46°	61	Tmp	225	4.291	12:28:06.4	12:28:04.3	0	2s	-2	39°	34°										
10	Tmp	29	2.113	10:04:46.8	10:04:59.2	0	12s	+12	44°	45°	62	Tmp	228	4.915	12:29:49.7	12:29:48.5	0	1s	-1	29°	34°										
11	Tmp	36	3.809	10:08:58.9	10:09:08.7	0	10s	+10	43°	45°	63	Tmp	230	5.360	12:30:51.8	12:30:49.5	0	2s	-2	44°	34°										
12	Tmp	38	4.355	10:09:57.1	10:10:01.0	0	4s	+4	36°	45°	64	Tmp	235	6.370	12:33:28.5	12:33:27.3	0	1s	-1	30°	34°										
13	Tmp	43	5.398	10:12:39.4	10:12:45.8	0	6s	+6	39°	45°	65	Tmp	238	7.227	12:35:59.8	12:35:57.1	0	3s	-3	46°	34°										
14	Tmp	47	6.472	10:14:32.6	10:14:36.0	0	3s	+3	39°	43°	66	Tmp	239	7.891	12:37:32.8	12:37:33.7	0	1s	+1	32°	34°										
15	Tmp	50	0.248	10:16:59.6	10:17:05.8	0	6s	+6	47°	45°	67	Tmp	243	8.703	12:39:19.6	12:39:20.9	0	1s	+1	26°	34°										
16	Tmp	58	1.794	10:19:59.5	10:20:04.6	0	5s	+5	48°	44°	68	Tmp	247	9.704	12:41:43.6	12:41:38.4	0	5s	-5	47°	34°										
17	Tmp	60	2.384	10:21:16.5	10:21:21.5	0	5s	+5	48°	44°	69	Tmp	248	10.057	12:42:24.4	12:42:19.0	0	5s	-5	49°	34°										
18	Tmp	64	3.520	10:23:23.6	10:23:25.9	0	2s	+2	41°	44°	70	Tmp	250	10.655	12:43:39.3	12:43:41.6	0	2s	+2	33°	34°										
19	Tmp	66	3.931	10:24:06.1	10:24:07.3	0	1s	+1	27°	43°	71	Tmp	256	0.695	12:49:03.3	12:49:07.3	0	4s	+4	55°	34°										
20	Tmp	70	5.181	10:26:07.5	10:26:06.4	0	1s	-1	27°	43°	72	Tmp	262	1.557	12:51:41.1	12:51:40.7	0	0s	0	16°	34°										
21	Tmp	77	0.498	10:28:26.7	10:28:30.1	0	3s	+3	35°	43°	73	Tmp	262	2.090	12:52:52.2	12:52:53.3	0	1s	+1	34°	34°										
22	Tmp	77	1.383	10:29:48.4	10:29:48.7	0	0s	0	18°	41°	74	Tmp	265	2.942	12:54:44.7	12:54:57.8	0	13s	+13	61°	34°										
23	Tmp	80	1.944	10:30:58.9	10:31:01.3	0	2s	+2	43°	41°	75	Tmp	266	3.619	12:56:24.7	12:56:12.9	0	12s	-12	60°	34°										
24	Tmp	82	2.458	10:31:52.3	10:31:53.5	0	1s	+1	31°	40°	<table border="1"> <tr> <td>Num</td><td>57</td><td>Pen</td><td>0</td><td>PCZ</td><td>4</td><td>Total PP</td><td>260</td><td>Col. Final</td><td>34°</td> </tr> </table>											Num	57	Pen	0	PCZ	4	Total PP	260	Col. Final	34°
Num	57	Pen	0	PCZ	4	Total PP	260	Col. Final	34°																						
25	Tmp	83	2.783	10:32:23.6	10:32:25.5	0	2s	+2	38°	39°																					
26	Tmp	88	3.948	10:34:49.4	10:34:48.7	0	1s	-1	31°	39°																					
27	Tmp	105	1.384	10:41:04.8	10:41:18.7	0	14s	[+14]	52°	42°																					
28	Tmp	105	2.809	10:43:27.3	10:43:37.7	0	10s	+10	52°	42°																					
29	Tmp	105	3.151	10:44:01.5	10:44:11.7	0	10s	+10	52°	42°																					
30	Tmp	108	3.795	10:45:34.9	10:45:49.8	0	15s	[+15]	54°	43°																					
31	Tmp	112	4.832	10:47:36.6	10:47:47.1	0	11s	+11	52°	43°																					
32	Tmp	117	0.218	10:49:47.2	10:49:49.5	0	2s	+2	41°	43°																					
33	Tmp	118	0.849	10:51:00.9	10:51:02.4	0	2s	+2	41°	43°																					
34	Tmp	121	1.674	10:52:47.9	10:52:53.6	0	6s	+6	48°	43°																					
35	Tmp	125	2.903	10:54:55.0	10:54:52.8	0	2s	-2	35°	43°																					
36	Tmp	133	5.210	10:59:18.3	10:59:18.3	0	0s	0	12°	43°																					
37	Tmp	137	6.324	11:02:23.0	11:02:22.5	0	1s	-1	28°	43°																					
38	Tmp	141	0.426	11:05:15.7	11:05:16.7	0	1s	+1	35°	43°																					
39	Tmp	142	1.078	11:06:32.2	11:06:32.8	0	1s	+1	34°	43°																					
40	Tmp	148	0.477	11:35:48.0	11:35:48.8	0	1s	+1	33°	41°																					
41	Tmp	149	1.182	11:36:56.8	11:37:00.1	0	3s	+3	45°	41°																					
42	Tmp	154	2.743	11:39:53.2	11:39:55.4	0	2s	+2	41°	40°																					
43	Tmp	156	4.223	11:42:36.8	11:42:39.5	0	3s	+3	43°	40°																					
44	Tmp	159	5.160	11:44:05.8	11:44:08.0	0	2s	+2	41°	40°																					
45	Tmp	159	5.735	11:44:58.9	11:44:59.8	0	1s	+1	38°	39°																					
46	Tmp	163	6.628	11:46:29.3	11:46:32.3	0	3s	+3	48°	38°																					
47	Tmp	165	7.441	11:48:01.6	11:48:04.0	0	2s	+2	43°	38°																					
48	Tmp	171	8.465	11:50:19.1	11:50:21.1	0	2s	+2	30°	38°																					
49	Tmp	175	9.938	11:53:39.7	11:53:40.0	0	0s	0	8°	37°																					
50	Tmp	179	12.051	11:58:08.2	11:58:12.3	0	4s	+4	32°	34°																					
51	Tmp	183	13.606	12:01:06.2	12:01:10.6	0	4s	+4	33°	34°																					
52	Tmp	186	0.560	12:03:20.8	12:03:19.8	0	1s	-1	25°	34°																					





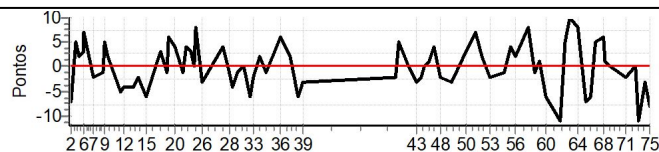
# IBITIPOCA - MG - Mitsubishi MotorSports 2022

## Performance Individual

PC	Tp	Trc	DistPC	Ideal	Passagem	Pen	Erro	Pontos	NoPC	AtePC	
<b>N</b> <b>u</b> <b>m</b>	<b>58</b>	58 / Eric Alexandre Brito da Silva / Bianca Maciel dos Santos Silva									
		Cat / NL / Largada			LIGHT / 58 / 09:28:00						
		São Paulo-SP				L200 TRITON SPORT HPE-S 2.4 D 4X					
PC	Tp	Trc	DistPC	Ideal	Passagem	Pen	Erro	Pontos	NoPC	AtePC	
1	Tmp	3	0.331	09:53:36.9	09:53:30.6	0	6s	-6	36°	73°	
2	Tmp	4	0.541	09:54:01.1	09:53:54.1	0	7s	-7	41°	45°	
3	Tmp	5	1.513	09:55:38.8	09:55:43.4	0	5s	+5	37°	38°	
4	Tmp	7	1.929	09:56:24.8	09:56:27.2	0	2s	+2	31°	34°	
5	Tmp	11	2.551	09:57:57.2	09:58:00.5	0	3s	+3	22°	33°	
6	Tmp	12	2.812	09:58:24.9	09:58:32.0	0	7s	[+7]	32°	33°	
7	Tmp	18	0.352	10:01:17.5	10:01:15.4	0	2s	-2	29°	29°	
8	Tmp	23	1.521	10:04:15.4	10:04:14.6	0	1s	-1	23°	26°	
9	Tmp	26	1.864	10:04:58.7	10:05:03.6	0	5s	+5	38°	26°	
10	Tmp	29	2.113	10:05:46.8	10:05:48.9	0	2s	+2	27°	27°	
11	Tmp	36	3.809	10:09:58.9	10:09:54.3	0	5s	-5	39°	31°	
12	Tmp	38	4.355	10:10:57.1	10:10:53.3	0	4s	-4	35°	31°	
13	Tmp	43	5.398	10:13:39.4	10:13:35.7	0	4s	-4	38°	31°	
14	Tmp	47	6.472	10:15:32.6	10:15:30.3	0	2s	-2	34°	32°	
15	Tmp	50	0.248	10:17:59.6	10:17:53.3	0	6s	-6	46°	32°	
16	Tmp	58	1.794	10:20:59.5	10:20:59.1	0	0s	0	8°	32°	
17	Tmp	60	2.384	10:22:16.5	10:22:19.0	0	3s	+3	44°	32°	
18	Tmp	64	3.520	10:24:23.6	10:24:22.8	0	1s	-1	29°	32°	
19	Tmp	66	3.931	10:25:06.1	10:25:11.7	0	6s	[+6]	48°	32°	
20	Tmp	70	5.181	10:27:07.5	10:27:11.3	0	4s	+4	48°	32°	
21	Tmp	77	0.498	10:29:26.7	10:29:26.2	0	1s	-1	14°	32°	
22	Tmp	77	1.383	10:30:48.4	10:30:52.5	0	4s	+4	49°	32°	
23	Tmp	80	1.944	10:31:58.9	10:32:02.2	0	3s	+3	46°	32°	
24	Tmp	82	2.458	10:32:52.3	10:32:52.6	0	0s	0	15°	32°	
25	Tmp	83	2.783	10:33:23.6	10:33:31.8	0	8s	[+8]	54°	32°	
26	Tmp	88	3.948	10:35:49.4	10:35:46.2	0	3s	-3	45°	32°	
27	Tmp	105	1.384	10:42:04.8	10:42:08.4	0	4s	+4	48°	32°	
28	Tmp	105	2.809	10:44:27.3	10:44:26.4	0	1s	-1	33°	32°	
29	Tmp	105	3.151	10:45:01.5	10:44:57.3	0	4s	-4	49°	33°	
30	Tmp	108	3.795	10:46:34.9	10:46:34.0	0	1s	-1	30°	32°	
31	Tmp	112	4.832	10:48:36.6	10:48:36.6	0	0s	0	12°	33°	
32	Tmp	117	0.218	10:50:47.2	10:50:41.7	0	6s	-6	48°	33°	
33	Tmp	118	0.849	10:52:00.9	10:51:58.6	0	2s	-2	40°	34°	
34	Tmp	121	1.674	10:53:47.9	10:53:49.4	0	2s	+2	32°	34°	
35	Tmp	125	2.903	10:55:55.0	10:55:54.1	0	1s	-1	29°	34°	
36	Tmp	133	5.210	11:00:18.3	11:00:24.1	0	6s	[+6]	50°	34°	
37	Tmp	137	6.324	11:03:23.0	11:03:24.8	0	2s	+2	40°	33°	
38	Tmp	141	0.426	11:06:15.7	11:06:10.2	0	6s	-6	51°	34°	
39	Tmp	142	1.078	11:07:32.2	11:07:29.4	0	3s	-3	50°	34°	
40	Tmp	148	0.477	11:36:48.0	11:36:46.5	0	2s	-2	40°	32°	
41	Tmp	149	1.182	11:37:56.8	11:38:01.4	0	5s	+5	50°	33°	
42	Tmp	154	2.743	11:40:53.2	11:40:53.6	0	0s	0	14°	32°	
43	Tmp	156	4.223	11:43:36.8	11:43:33.4	0	3s	-3	42°	31°	
44	Tmp	159	5.160	11:45:05.8	11:45:03.5	0	2s	-2	40°	31°	
45	Tmp	159	5.735	11:45:58.9	11:45:59.3	0	0s	0	17°	31°	
46	Tmp	163	6.628	11:47:29.3	11:47:30.7	0	1s	+1	34°	31°	
47	Tmp	165	7.441	11:49:01.6	11:49:05.5	0	4s	+4	51°	31°	
48	Tmp	171	8.465	11:51:19.1	11:51:17.5	0	2s	-2	29°	31°	
49	Tmp	175	9.938	11:54:39.7	11:54:36.7	0	3s	-3	32°	31°	
50	Tmp	179	12.051	11:59:08.2	11:59:10.9	0	3s	+3	28°	31°	
51	Tmp	183	13.606	12:02:06.2	12:02:13.0	0	7s	[+7]	40°	31°	
52	Tmp	186	0.560	12:04:20.8	12:04:23.2	0	2s	+2	36°	31°	

PC	Tp	Trc	DistPC	Ideal	Passagem	Pen	Erro	Pontos	NoPC	AtePC
53	Tmp	191	1.473	12:06:32.3	12:06:30.4	0	2s	-2	34°	30°
54	Tmp	196	3.416	12:11:20.2	12:11:19.7	0	1s	-1	23°	29°
55	Tmp	197	4.468	12:13:30.5	12:13:34.2	0	4s	+4	40°	29°
56	Tmp	198	5.095	12:15:04.0	12:15:05.9	0	2s	+2	33°	29°
57	Tmp	204	0.088	12:19:06.0	12:19:14.4	0	8s	[+8]	54°	30°
58	Tmp	209	1.061	12:21:04.1	12:21:02.7	0	1s	-1	30°	30°
59	Tmp	214	1.778	12:22:35.8	12:22:37.1	0	1s	+1	31°	30°
60	Tmp	217	2.592	12:24:22.2	12:24:16.6	0	6s	-6	59°	30°
61	Tmp	225	4.291	12:29:06.4	12:28:55.9	0	11s	-11	60°	30°
62	Tmp	228	4.915	12:30:49.7	12:30:54.8	0	5s	+5	56°	30°
63	Tmp	230	5.360	12:31:51.8	12:32:01.6	0	10s	[+10]	60°	31°
64	Tmp	235	6.370	12:34:28.5	12:34:36.1	0	8s	[+8]	59°	31°
65	Tmp	238	7.227	12:36:59.8	12:36:52.5	0	7s	-7	61°	31°
66	Tmp	239	7.891	12:38:32.8	12:38:27.3	0	6s	-6	60°	31°
67	Tmp	243	8.703	12:40:19.6	12:40:24.3	0	5s	+5	54°	31°
68	Tmp	247	9.704	12:42:43.6	12:42:50.0	0	6s	+6	49°	31°
69	Tmp	248	10.057	12:43:24.4	12:43:25.1	0	1s	+1	23°	30°
70	Tmp	250	10.655	12:44:39.3	12:44:39.5	0	0s	0	6°	29°
71	Tmp	256	0.695	12:50:03.3	12:50:00.9	0	2s	-2	50°	30°
72	Tmp	262	1.557	12:52:41.1	12:52:41.5	0	0s	0	15°	30°
73	Tmp	262	2.090	12:53:52.2	12:53:40.9	0	11s	-11	63°	31°
74	Tmp	265	2.942	12:55:44.7	12:55:42.1	0	3s	-3	42°	31°
75	Tmp	266	3.619	12:57:24.7	12:57:17.2	0	8s	-8	58°	32°

Num	58	Pen	0	PCZ	7	Total PP	214	Col. Final	32°
-----	----	-----	---	-----	---	----------	-----	------------	-----







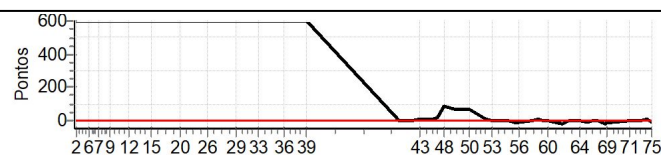
# IBITIPOCA - MG - Mitsubishi MotorSports 2022

## Performance Individual

PC	Tp	Trc	DistPC	Ideal	Passagem	Pen	Erro	Pontos	NoPC	AtePC
N u m	59	59 / Priscila Pastro / Ronney Pastro								
		Cat / NL / Largada LIGHT / 59 / 09:29:00								
		Rio de Janeiro-RJ PAJERO SPORT HPE 2.4 DI-D 4X4 A								
PC	Tp	Trc	DistPC	Ideal	Passagem	Pen	Erro	Pontos	NoPC	AtePC
1	Tmp	3	0.331	09:54:36.9	10:21:59.9	0	27m23s	[+600]	79°	68°
2	Tmp	4	0.541	09:55:01.1	10:22:18.9	0	27m18s	[+600]	79°	78°
3	Tmp	5	1.513	09:56:38.8	10:23:51.7	0	27m13s	[+600]	79°	78°
4	Tmp	7	1.929	09:57:24.8	10:24:46.6	0	27m22s	[+600]	79°	78°
5	Tmp	11	2.551	09:58:57.2	10:27:33.7	0	28m37s	[+600]	79°	79°
6	Tmp	12	2.812	09:59:24.9	10:28:04.0	0	28m39s	[+600]	79°	79°
7	Tmp	18	0.352	10:02:17.5	10:29:58.7	0	27m41s	[+600]	79°	79°
8	Tmp	23	1.521	10:05:15.4	10:32:29.5	0	27m14s	[+600]	79°	79°
9	Tmp	26	1.864	10:05:58.7	10:33:12.1	0	27m13s	+600	79°	79°
10	Tmp	29	2.113	10:06:46.8	10:33:53.7	0	27m07s	+600	79°	79°
11	Tmp	36	3.809	10:10:58.9	10:38:11.5	0	27m13s	+600	79°	79°
12	Tmp	38	4.355	10:11:57.1	10:39:07.6	0	27m11s	+600	79°	79°
13	Tmp	43	5.398	10:14:39.4	10:41:34.7	0	26m55s	+600	79°	79°
14	Tmp	47	6.472	10:16:32.6	10:43:42.4	0	27m10s	+600	79°	79°
15	Tmp	50	0.248	10:18:59.6	10:45:15.2	0	26m16s	+600	79°	79°
16	Tmp	58	1.794	10:21:59.5	10:48:43.0	0	26m44s	+600	79°	79°
17	Tmp	60	2.384	10:23:16.5	10:49:59.4	0	26m43s	+600	79°	79°
18	Tmp	64	3.520	10:25:23.6	10:52:14.4	0	26m51s	+600	79°	79°
19	Tmp	66	3.931	10:26:06.1	10:53:13.8	0	27m08s	+600	79°	79°
20	Tmp	70	5.181	10:28:07.5	10:57:16.0	0	29m09s	+600	79°	79°
21	Tmp	77	0.498	10:30:26.7	10:59:02.2	0	28m36s	+600	79°	79°
22	Tmp	77	1.383	10:31:48.4	11:00:12.7	0	28m24s	+600	79°	79°
23	Tmp	80	1.944	10:32:58.9	11:01:09.3	0	28m10s	+600	79°	79°
24	Tmp	82	2.458	10:33:52.3	11:01:48.6	0	27m56s	+600	79°	79°
25	Tmp	83	2.783	10:34:23.6	11:02:15.1	0	27m52s	+600	79°	79°
26	Tmp	88	3.948	10:36:49.4	11:04:09.7	0	27m20s	+600	79°	79°
27	Tmp	105	1.384	10:43:04.8	11:09:09.8	0	26m05s	+600	79°	79°
28	Tmp	105	2.809	10:45:27.3	11:11:06.8	0	25m40s	+600	79°	79°
29	Tmp	105	3.151	10:46:01.5	11:11:35.2	0	25m34s	+600	79°	79°
30	Tmp	108	3.795	10:47:34.9	11:12:57.9	0	25m23s	+600	79°	79°
31	Tmp	112	4.832	10:49:36.6	11:14:50.8	0	25m14s	+600	79°	79°
32	Tmp	117	0.218	10:51:47.2	11:16:19.3	0	24m32s	+600	79°	79°
33	Tmp	118	0.849	10:53:00.9	11:17:28.3	0	24m27s	+600	79°	79°
34	Tmp	121	1.674	10:54:47.9	11:18:54.8	0	24m07s	+600	79°	79°
35	Tmp	125	2.903	10:56:55.0	11:21:00.7	0	24m06s	+600	79°	79°
36	Tmp	133	5.210	11:01:18.3	11:25:22.5	0	24m04s	+600	79°	79°
37	Tmp	137	6.324	11:04:23.0	11:28:21.5	0	23m59s	+600	79°	79°
38	Tmp	141	0.426	11:07:15.7	11:30:08.7	0	22m53s	+600	79°	79°
39	Tmp	142	1.078	11:08:32.2	11:31:04.6	0	22m32s	+600	79°	79°
40	Tmp	148	0.477	11:37:48.0	11:37:43.8	0	4s	-4	45°	76°
41	Tmp	149	1.182	11:38:56.8	11:38:56.0	0	1s	-1	32°	76°
42	Tmp	154	2.743	11:41:53.2	11:41:52.7	0	1s	-1	34°	76°
43	Tmp	156	4.223	11:44:36.8	11:44:44.2	0	7s	+7	53°	76°
44	Tmp	159	5.160	11:46:05.8	11:46:12.3	0	7s	+7	57°	76°
45	Tmp	159	5.735	11:46:58.9	11:47:10.2	0	11s	+11	60°	76°
46	Tmp	163	6.628	11:48:29.3	11:48:42.2	0	13s	+13	59°	76°
47	Tmp	165	7.441	11:50:01.6	11:50:25.2	0	24s	+24	59°	76°
48	Tmp	171	8.465	11:52:19.1	11:53:48.1	0	1m29s	+89	56°	76°
49	Tmp	175	9.938	11:55:39.7	11:56:45.1	0	1m05s	+65	56°	76°
50	Tmp	179	12.051	12:00:08.2	12:01:13.0	0	1m05s	+65	58°	77°
51	Tmp	183	13.606	12:03:06.2	12:03:41.8	0	36s	+36	51°	77°
52	Tmp	186	0.560	12:05:20.8	12:05:31.8	0	11s	+11	55°	76°

PC	Tp	Trc	DistPC	Ideal	Passagem	Pen	Erro	Pontos	NoPC	AtePC
53	Tmp	191	1.473	12:07:32.3	12:07:32.7	0	0s	0	7°	76°
54	Tmp	196	3.416	12:12:20.2	12:12:16.0	0	4s	-4	41°	75°
55	Tmp	197	4.468	12:14:30.5	12:14:25.4	0	5s	-5	45°	75°
56	Tmp	198	5.095	12:16:04.0	12:15:57.7	0	6s	-6	47°	74°
57	Tmp	204	0.088	12:20:06.0	12:20:08.8	0	3s	+3	43°	74°
58	Tmp	209	1.061	12:22:04.1	12:22:14.5	0	10s	+10	57°	74°
59	Tmp	214	1.778	12:23:35.8	12:23:35.4	0	0s	0	9°	73°
60	Tmp	217	2.592	12:25:22.2	12:25:20.3	0	2s	-2	45°	73°
61	Tmp	225	4.291	12:30:06.4	12:29:51.3	0	15s	-15	62°	73°
62	Tmp	228	4.915	12:31:49.7	12:31:48.4	0	1s	-1	28°	73°
63	Tmp	230	5.360	12:32:51.8	12:32:51.0	0	1s	-1	30°	73°
64	Tmp	235	6.370	12:35:28.5	12:35:26.6	0	2s	-2	41°	73°
65	Tmp	238	7.227	12:37:59.8	12:37:54.6	0	5s	-5	55°	73°
66	Tmp	239	7.891	12:39:32.8	12:39:29.7	0	3s	-3	52°	73°
67	Tmp	243	8.703	12:41:19.6	12:41:18.9	0	1s	-1	25°	73°
68	Tmp	247	9.704	12:43:43.6	12:43:24.7	0	19s	-19	58°	73°
69	Tmp	248	10.057	12:44:24.4	12:44:10.0	0	14s	-14	59°	73°
70	Tmp	250	10.655	12:45:39.3	12:45:34.1	0	5s	-5	48°	73°
71	Tmp	256	0.695	12:51:03.3	12:51:03.2	0	0s	0	16°	73°
72	Tmp	262	1.557	12:53:41.1	12:53:39.7	0	1s	-1	33°	73°
73	Tmp	262	2.090	12:54:52.2	12:54:49.6	0	3s	-3	50°	73°
74	Tmp	265	2.942	12:56:44.7	12:56:52.6	0	8s	+8	54°	73°
75	Tmp	266	3.619	12:58:24.7	12:58:16.9	0	8s	-8	57°	73°

Num	59	Pen	0	PCZ	3	Total PP	19050	Col. Final	73°
-----	----	-----	---	-----	---	----------	-------	------------	-----





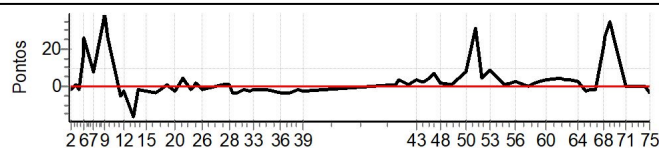
# IBITIPOCA - MG - Mitsubishi MotorSports 2022

## Performance Individual

PC	Tp	Trc	DistPC	Ideal	Passagem	Pen	Erro	Pontos	NoPC	AtePC
N u m	60	60 / Antonio Xavier do Nascimento / Renan Sahab Ribeiro								
		Cat / NL / Largada		LIGHT / 60 / 09:30:00						
		Matias Barbosa-MG				TRITON SPORT HPE TOP AT 2.4 DIE				
PC	Tp	Trc	DistPC	Ideal	Passagem	Pen	Erro	Pontos	NoPC	AtePC
1	Tmp	3	0.331	09:55:36.9	09:55:36.9	0	0s	0	9°	9°
2	Tmp	4	0.541	09:56:01.1	09:56:00.5	0	1s	-1	24°	17°
3	Tmp	5	1.513	09:57:38.8	09:57:40.1	0	1s	+1	24°	14°
4	Tmp	7	1.929	09:58:24.8	09:58:24.1	0	1s	-1	19°	13°
5	Tmp	11	2.551	09:59:57.2	10:00:15.3	0	18s	+18	40°	12°
6	Tmp	12	2.812	10:00:24.9	10:00:50.9	0	26s	[+26]	44°	32°
7	Tmp	18	0.352	10:03:17.5	10:03:25.9	0	8s	+8	41°	32°
8	Tmp	23	1.521	10:06:15.4	10:06:49.7	0	34s	[+34]	51°	37°
9	Tmp	26	1.864	10:06:58.7	10:07:37.6	0	39s	[+39]	52°	38°
10	Tmp	29	2.113	10:07:46.8	10:08:12.7	0	26s	[+26]	51°	39°
11	Tmp	36	3.809	10:11:58.9	10:11:54.0	0	5s	-5	38°	39°
12	Tmp	38	4.355	10:12:57.1	10:12:54.7	0	2s	-2	26°	38°
13	Tmp	43	5.398	10:15:39.4	10:15:23.8	0	16s	-16	44°	38°
14	Tmp	47	6.472	10:17:32.6	10:17:31.4	0	1s	-1	23°	38°
15	Tmp	50	0.248	10:19:59.6	10:19:57.5	0	2s	-2	39°	37°
16	Tmp	58	1.794	10:22:59.5	10:22:56.5	0	3s	-3	41°	37°
17	Tmp	60	2.384	10:24:16.5	10:24:15.1	0	1s	-1	25°	35°
18	Tmp	64	3.520	10:26:23.6	10:26:25.0	0	1s	+1	28°	35°
19	Tmp	66	3.931	10:27:06.1	10:27:06.0	0	0s	0	11°	35°
20	Tmp	70	5.181	10:29:07.5	10:29:05.1	0	2s	-2	38°	35°
21	Tmp	77	0.498	10:31:26.7	10:31:31.3	0	5s	+5	46°	34°
22	Tmp	77	1.383	10:32:48.4	10:32:50.5	0	2s	+2	43°	34°
23	Tmp	80	1.944	10:33:58.9	10:33:57.6	0	1s	-1	30°	34°
24	Tmp	82	2.458	10:34:52.3	10:34:52.7	0	0s	0	14°	34°
25	Tmp	83	2.783	10:35:23.6	10:35:25.9	0	2s	+2	37°	34°
26	Tmp	88	3.948	10:37:49.4	10:37:48.5	0	1s	-1	30°	34°
27	Tmp	105	1.384	10:44:04.8	10:44:05.7	0	1s	+1	32°	34°
28	Tmp	105	2.809	10:46:27.3	10:46:28.2	0	1s	+1	32°	34°
29	Tmp	105	3.151	10:47:01.5	10:46:58.4	0	3s	-3	47°	34°
30	Tmp	108	3.795	10:48:34.9	10:48:31.6	0	3s	-3	44°	34°
31	Tmp	112	4.832	10:50:36.6	10:50:35.3	0	1s	-1	31°	34°
32	Tmp	117	0.218	10:52:47.2	10:52:45.1	0	2s	-2	40°	34°
33	Tmp	118	0.849	10:54:00.9	10:54:00.3	0	1s	-1	31°	33°
34	Tmp	121	1.674	10:55:47.9	10:55:46.7	0	1s	-1	24°	33°
35	Tmp	125	2.903	10:57:55.0	10:57:53.8	0	1s	-1	28°	33°
36	Tmp	133	5.210	11:02:18.3	11:02:15.3	0	3s	-3	43°	33°
37	Tmp	137	6.324	11:05:23.0	11:05:19.6	0	3s	-3	46°	32°
38	Tmp	141	0.426	11:08:15.7	11:08:14.9	0	1s	-1	34°	32°
39	Tmp	142	1.078	11:09:32.2	11:09:30.4	0	2s	-2	47°	32°
40	Tmp	148	0.477	11:38:48.0	11:38:49.0	0	1s	+1	32°	30°
41	Tmp	149	1.182	11:39:56.8	11:40:00.8	0	4s	+4	48°	28°
42	Tmp	154	2.743	11:42:53.2	11:42:54.6	0	1s	+1	33°	28°
43	Tmp	156	4.223	11:45:36.8	11:45:40.8	0	4s	+4	47°	28°
44	Tmp	159	5.160	11:47:05.8	11:47:08.9	0	3s	+3	48°	28°
45	Tmp	159	5.735	11:47:58.9	11:48:02.3	0	3s	+3	53°	28°
46	Tmp	163	6.628	11:49:29.3	11:49:34.0	0	5s	+5	54°	28°
47	Tmp	165	7.441	11:51:01.6	11:51:08.2	0	7s	+7	56°	28°
48	Tmp	171	8.465	11:53:19.1	11:53:21.0	0	2s	+2	28°	28°
49	Tmp	175	9.938	11:56:39.7	11:56:41.0	0	1s	+1	15°	28°
50	Tmp	179	12.051	12:01:08.2	12:01:16.5	0	8s	+8	42°	29°
51	Tmp	183	13.606	12:04:06.2	12:04:37.2	0	31s	[+31]	50°	30°
52	Tmp	186	0.560	12:06:20.8	12:06:25.9	0	5s	+5	52°	30°

PC	Tp	Trc	DistPC	Ideal	Passagem	Pen	Erro	Pontos	NoPC	AtePC
53	Tmp	191	1.473	12:08:32.3	12:08:41.0	0	9s	+9	55°	31°
54	Tmp	196	3.416	12:13:20.2	12:13:21.0	0	1s	+1	22°	30°
55	Tmp	197	4.468	12:15:30.5	12:15:32.7	0	2s	+2	32°	30°
56	Tmp	198	5.095	12:17:04.0	12:17:07.3	0	3s	+3	39°	30°
57	Tmp	204	0.088	12:21:06.0	12:21:06.3	0	0s	0	11°	29°
58	Tmp	209	1.061	12:23:04.1	12:23:06.5	0	2s	+2	44°	29°
59	Tmp	214	1.778	12:24:35.8	12:24:39.0	0	3s	+3	45°	29°
60	Tmp	217	2.592	12:26:22.2	12:26:26.5	0	4s	+4	54°	29°
61	Tmp	225	4.291	12:31:06.4	12:31:11.0	0	5s	+5	54°	29°
62	Tmp	228	4.915	12:32:49.7	12:32:53.3	0	4s	+4	54°	29°
63	Tmp	230	5.360	12:33:51.8	12:33:56.1	0	4s	+4	52°	28°
64	Tmp	235	6.370	12:36:28.5	12:36:31.4	0	3s	+3	47°	29°
65	Tmp	238	7.227	12:38:59.8	12:38:58.1	0	2s	-2	35°	29°
66	Tmp	239	7.891	12:40:32.8	12:40:32.1	0	1s	-1	31°	28°
67	Tmp	243	8.703	12:42:19.6	12:42:19.0	0	1s	-1	24°	28°
68	Tmp	247	9.704	12:44:43.6	12:45:04.3	0	21s	[+21]	60°	28°
69	Tmp	248	10.057	12:45:24.4	12:45:51.8	0	27s	[+27]	61°	29°
70	Tmp	250	10.655	12:46:39.3	12:47:14.3	0	35s	[+35]	64°	30°
71	Tmp	256	0.695	12:52:03.3	12:52:03.3	0	0s	0	15°	29°
72	Tmp	262	1.557	12:54:41.1	12:54:41.0	0	0s	0	14°	29°
73	Tmp	262	2.090	12:55:52.2	12:55:51.8	0	0s	0	14°	29°
74	Tmp	265	2.942	12:57:44.7	12:57:44.4	0	0s	0	11°	28°
75	Tmp	266	3.619	12:59:24.7	12:59:22.2	0	3s	-3	44°	27°

Num	60	Pen	0	PCZ	8	Total PP	187	Col. Final	27°
-----	----	-----	---	-----	---	----------	-----	------------	-----





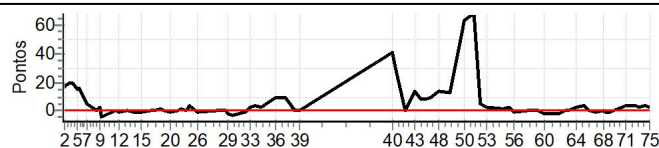
## IBITIPOCA - MG - Mitsubishi MotorSports 2022

### Performance Individual

PC	Tp	Trc	DistPC	Ideal	Passagem	Pen	Erro	Pontos	NoPC	AtePC
<b>N</b> <b>u</b> <b>m</b>	<b>61</b>	61 / Paulo Cesar Campos Motta / Matheus Almeida Motta								
		Cat / NL / Largada LIGHT / 61 / 09:31:00								
		Lima Duarte-MG PAJERO TR4 5P 2.0L G 4X4 AT								
PC	Tp	Trc	DistPC	Ideal	Passagem	Pen	Erro	Pontos	NoPC	AtePC
1	Tmp	3	0.331	09:56:36.9	09:56:53.0	0	16s	[+16]	48 °	42 °
2	Tmp	4	0.541	09:57:01.1	09:57:17.9	0	17s	[+17]	47 °	47 °
3	Tmp	5	1.513	09:58:38.8	09:58:58.9	0	20s	[+20]	48 °	47 °
4	Tmp	7	1.929	09:59:24.8	09:59:44.8	0	20s	[+20]	47 °	48 °
5	Tmp	11	2.551	10:00:57.2	10:01:12.1	0	15s	+15	36 °	47 °
6	Tmp	12	2.812	10:01:24.9	10:01:40.8	0	16s	+16	39 °	44 °
7	Tmp	18	0.352	10:04:17.5	10:04:22.7	0	5s	+5	36 °	42 °
8	Tmp	23	1.521	10:07:15.4	10:07:16.2	0	1s	+1	22 °	39 °
9	Tmp	26	1.864	10:07:58.7	10:08:01.5	0	3s	+3	29 °	39 °
10	Tmp	29	2.113	10:08:46.8	10:08:42.9	0	4s	-4	35 °	38 °
11	Tmp	36	3.809	10:12:58.9	10:12:59.2	0	0s	0	12 °	38 °
12	Tmp	38	4.355	10:13:57.1	10:13:56.5	0	1s	-1	18 °	37 °
13	Tmp	43	5.398	10:16:39.4	10:16:40.5	0	1s	+1	21 °	37 °
14	Tmp	47	6.472	10:18:32.6	10:18:31.4	0	1s	-1	22 °	36 °
15	Tmp	50	0.248	10:20:59.6	10:20:59.1	0	1s	-1	31 °	34 °
16	Tmp	58	1.794	10:23:59.5	10:23:59.7	0	0s	0	7 °	34 °
17	Tmp	60	2.384	10:25:16.5	10:25:17.6	0	1s	+1	24 °	34 °
18	Tmp	64	3.520	10:27:23.6	10:27:25.5	0	2s	+2	40 °	34 °
19	Tmp	66	3.931	10:28:06.1	10:28:06.4	0	0s	0	10 °	34 °
20	Tmp	70	5.181	10:30:07.5	10:30:06.9	0	1s	-1	26 °	33 °
21	Tmp	77	0.498	10:32:26.7	10:32:27.6	0	1s	+1	13 °	33 °
22	Tmp	77	1.383	10:33:48.4	10:33:50.7	0	2s	+2	42 °	33 °
23	Tmp	80	1.944	10:34:58.9	10:34:59.8	0	1s	+1	29 °	33 °
24	Tmp	82	2.458	10:35:52.3	10:35:54.1	0	2s	+2	42 °	33 °
25	Tmp	83	2.783	10:36:23.6	10:36:27.6	0	4s	+4	46 °	33 °
26	Tmp	88	3.948	10:38:49.4	10:38:48.0	0	1s	-1	29 °	33 °
27	Tmp	105	1.384	10:45:04.8	10:45:04.7	0	0s	0	11 °	33 °
28	Tmp	105	2.809	10:47:27.3	10:47:26.9	0	0s	0	16 °	33 °
29	Tmp	105	3.151	10:48:01.5	10:47:59.6	0	2s	-2	43 °	32 °
30	Tmp	108	3.795	10:49:34.9	10:49:32.3	0	3s	-3	43 °	33 °
31	Tmp	112	4.832	10:51:36.6	10:51:34.4	0	2s	-2	42 °	32 °
32	Tmp	117	0.218	10:53:47.2	10:53:46.2	0	1s	-1	29 °	32 °
33	Tmp	118	0.849	10:55:00.9	10:55:03.5	0	3s	+3	46 °	32 °
34	Tmp	121	1.674	10:56:47.9	10:56:52.1	0	4s	+4	43 °	32 °
35	Tmp	125	2.903	10:58:55.0	10:58:57.8	0	3s	+3	41 °	32 °
36	Tmp	133	5.210	11:03:18.3	11:03:27.6	0	9s	+9	53 °	32 °
37	Tmp	137	6.324	11:06:23.0	11:06:33.4	0	10s	+10	55 °	34 °
38	Tmp	141	0.426	11:09:15.7	11:09:15.6	0	0s	0	16 °	33 °
39	Tmp	142	1.078	11:10:32.2	11:10:33.6	0	1s	+1	33 °	33 °
40	Tmp	148	0.477	11:39:48.0	11:40:29.0	0	41s	[+41]	60 °	33 °
41	Tmp	149	1.182	11:40:56.8	11:41:26.9	0	30s	[+30]	60 °	34 °
42	Tmp	154	2.743	11:43:53.2	11:43:52.8	0	0s	0	13 °	34 °
43	Tmp	156	4.223	11:46:36.8	11:46:51.1	0	14s	+14	58 °	34 °
44	Tmp	159	5.160	11:48:05.8	11:48:15.0	0	9s	+9	59 °	33 °
45	Tmp	159	5.735	11:48:58.9	11:49:07.2	0	8s	+8	58 °	35 °
46	Tmp	163	6.628	11:50:29.3	11:50:37.2	0	8s	+8	57 °	34 °
47	Tmp	165	7.441	11:52:01.6	11:52:11.8	0	10s	+10	57 °	35 °
48	Tmp	171	8.465	11:54:19.1	11:54:32.9	0	14s	+14	45 °	36 °
49	Tmp	175	9.938	11:57:39.7	11:57:52.7	0	13s	+13	48 °	36 °
50	Tmp	179	12.051	12:02:08.2	12:03:11.2	0	1m03s	[+63]	57 °	36 °
51	Tmp	183	13.606	12:05:06.2	12:06:14.4	0	1m08s	[+68]	60 °	36 °
52	Tmp	186	0.560	12:07:20.8	12:07:25.5	0	5s	+5	51 °	35 °

PC	Tp	Trc	DistPC	Ideal	Passagem	Pen	Erro	Pontos	NoPC	AtePC
53	Tmp	191	1.473	12:09:32.3	12:09:35.4	0	3s	+3	38 °	35 °
54	Tmp	196	3.416	12:14:20.2	12:14:22.5	0	2s	+2	34 °	34 °
55	Tmp	197	4.468	12:16:30.5	12:16:33.7	0	3s	+3	36 °	33 °
56	Tmp	198	5.095	12:18:04.0	12:18:03.2	0	1s	-1	23 °	33 °
57	Tmp	204	0.088	12:22:06.0	12:22:05.9	0	0s	0	10 °	33 °
58	Tmp	209	1.061	12:24:04.1	12:24:04.0	0	0s	0	8 °	33 °
59	Tmp	214	1.778	12:25:35.8	12:25:35.9	0	0s	0	8 °	32 °
60	Tmp	217	2.592	12:27:22.2	12:27:20.1	0	2s	-2	44 °	32 °
61	Tmp	225	4.291	12:32:06.4	12:32:04.8	0	2s	-2	38 °	33 °
62	Tmp	228	4.915	12:33:49.7	12:33:49.8	0	0s	0	13 °	33 °
63	Tmp	230	5.360	12:34:51.8	12:34:52.8	0	1s	+1	29 °	33 °
64	Tmp	235	6.370	12:37:28.5	12:37:31.9	0	3s	+3	46 °	33 °
65	Tmp	238	7.227	12:39:59.8	12:40:03.8	0	4s	+4	50 °	33 °
66	Tmp	239	7.891	12:41:32.8	12:41:33.0	0	0s	0	16 °	33 °
67	Tmp	243	8.703	12:43:19.6	12:43:18.9	0	1s	-1	23 °	33 °
68	Tmp	247	9.704	12:45:43.6	12:45:43.4	0	0s	0	10 °	33 °
69	Tmp	248	10.057	12:46:24.4	12:46:23.7	0	1s	-1	22 °	33 °
70	Tmp	250	10.655	12:47:39.3	12:47:38.5	0	1s	-1	19 °	32 °
71	Tmp	256	0.695	12:53:03.3	12:53:07.0	0	4s	+4	54 °	33 °
72	Tmp	262	1.557	12:55:41.1	12:55:44.9	0	4s	+4	58 °	33 °
73	Tmp	262	2.090	12:56:52.2	12:56:55.2	0	3s	+3	49 °	33 °
74	Tmp	265	2.942	12:58:44.7	12:58:48.9	0	4s	+4	49 °	33 °
75	Tmp	266	3.619	13:00:24.7	13:00:27.8	0	3s	+3	43 °	33 °

Num	61	Pen	0	PCZ	13	Total PP	224	Col. Final	33°
-----	----	-----	---	-----	----	----------	-----	------------	-----





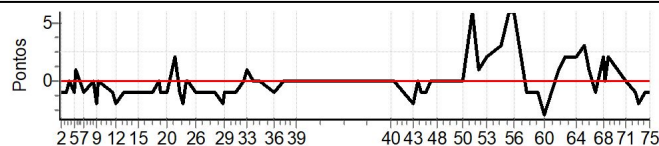
# IBITIPOCA - MG - Mitsubishi MotorSports 2022

## Performance Individual

PC	Tp	Trc	DistPC	Ideal	Passagem	Pen	Erro	Pontos	NoPC	AtePC
<b>N</b> <b>u</b> <b>m</b>	<b>62</b>	62 / Cleiton Cortez de Souza / Caroline Peres Bau								
		Cat / NL / Largada		LIGHT / 62 / 09:32:00						
		São Paulo-SP				PAJERO HPE 3.8 G 5P 4X4 AT S				
PC	Tp	Trc	DistPC	Ideal	Passagem	Pen	Erro	Pontos	NoPC	AtePC
1	Tmp	3	0.331	09:57:36.9	09:57:35.6	0	1s	-1	19°	70°
2	Tmp	4	0.541	09:58:01.1	09:58:00.5	0	1s	-1	23°	25°
3	Tmp	5	1.513	09:59:38.8	09:59:37.6	0	1s	-1	23°	22°
4	Tmp	7	1.929	10:00:24.8	10:00:25.1	0	0s	0	8°	17°
5	Tmp	11	2.551	10:01:57.2	10:01:56.5	0	1s	-1	9°	13°
6	Tmp	12	2.812	10:02:24.9	10:02:26.2	0	1s	+1	16°	6°
7	Tmp	18	0.352	10:05:17.5	10:05:16.9	0	1s	-1	18°	5°
8	Tmp	23	1.521	10:08:15.4	10:08:15.5	0	0s	0	10°	4°
9	Tmp	26	1.864	10:08:58.7	10:08:57.2	0	2s	-2	27°	7°
10	Tmp	29	2.113	10:09:46.8	10:09:46.8	0	0s	0	8°	6°
11	Tmp	36	3.809	10:13:58.9	10:13:57.9	0	1s	-1	26°	12°
12	Tmp	38	4.355	10:14:57.1	10:14:55.4	0	2s	-2	25°	11°
13	Tmp	43	5.398	10:17:39.4	10:17:38.0	0	1s	-1	20°	10°
14	Tmp	47	6.472	10:19:32.6	10:19:31.5	0	1s	-1	21°	10°
15	Tmp	50	0.248	10:21:59.6	10:21:58.9	0	1s	-1	30°	12°
16	Tmp	58	1.794	10:24:59.5	10:24:58.6	0	1s	-1	25°	12°
17	Tmp	60	2.384	10:26:16.5	10:26:15.4	0	1s	-1	23°	12°
18	Tmp	64	3.520	10:28:23.6	10:28:23.4	0	0s	0	9°	10°
19	Tmp	66	3.931	10:29:06.1	10:29:05.2	0	1s	-1	26°	11°
20	Tmp	70	5.181	10:31:07.5	10:31:06.8	0	1s	-1	25°	12°
21	Tmp	77	0.498	10:33:26.7	10:33:29.0	0	2s	[+2]	24°	11°
22	Tmp	77	1.383	10:34:48.4	10:34:47.6	0	1s	-1	33°	13°
23	Tmp	80	1.944	10:35:58.9	10:35:57.4	0	2s	-2	42°	14°
24	Tmp	82	2.458	10:36:52.3	10:36:52.7	0	0s	0	13°	11°
25	Tmp	83	2.783	10:37:23.6	10:37:23.4	0	0s	0	15°	10°
26	Tmp	88	3.948	10:39:49.4	10:39:48.9	0	1s	-1	28°	10°
27	Tmp	105	1.384	10:46:04.8	10:46:03.8	0	1s	-1	31°	11°
28	Tmp	105	2.809	10:48:27.3	10:48:25.7	0	2s	-2	40°	13°
29	Tmp	105	3.151	10:49:01.5	10:49:00.7	0	1s	-1	35°	13°
30	Tmp	108	3.795	10:50:34.9	10:50:33.6	0	1s	-1	29°	13°
31	Tmp	112	4.832	10:52:36.6	10:52:36.0	0	1s	-1	30°	15°
32	Tmp	117	0.218	10:54:47.2	10:54:47.5	0	0s	0	11°	13°
33	Tmp	118	0.849	10:56:00.9	10:56:02.3	0	1s	+1	30°	13°
34	Tmp	121	1.674	10:57:47.9	10:57:47.8	0	0s	0	10°	11°
35	Tmp	125	2.903	10:59:55.0	10:59:55.2	0	0s	0	11°	11°
36	Tmp	133	5.210	11:04:18.3	11:04:17.2	0	1s	-1	29°	11°
37	Tmp	137	6.324	11:07:23.0	11:07:22.8	0	0s	0	13°	11°
38	Tmp	141	0.426	11:10:15.7	11:10:15.6	0	0s	0	15°	11°
39	Tmp	142	1.078	11:11:32.2	11:11:32.4	0	0s	0	18°	11°
40	Tmp	148	0.477	11:40:48.0	11:40:47.8	0	0s	0	21°	10°
41	Tmp	149	1.182	11:41:56.8	11:41:56.8	0	0s	0	13°	10°
42	Tmp	154	2.743	11:44:53.2	11:44:52.3	0	1s	-1	32°	10°
43	Tmp	156	4.223	11:47:36.8	11:47:35.3	0	2s	-2	33°	10°
44	Tmp	159	5.160	11:49:05.8	11:49:05.4	0	0s	0	14°	10°
45	Tmp	159	5.735	11:49:58.9	11:49:57.9	0	1s	-1	37°	10°
46	Tmp	163	6.628	11:51:29.3	11:51:28.6	0	1s	-1	33°	10°
47	Tmp	165	7.441	11:53:01.6	11:53:01.2	0	0s	0	16°	10°
48	Tmp	171	8.465	11:55:19.1	11:55:19.4	0	0s	0	7°	10°
49	Tmp	175	9.938	11:58:39.7	11:58:40.0	0	0s	0	7°	10°
50	Tmp	179	12.051	12:03:08.2	12:03:08.6	0	0s	0	6°	10°
51	Tmp	183	13.606	12:06:06.2	12:06:12.1	0	6s	[+6]	38°	10°
52	Tmp	186	0.560	12:08:20.8	12:08:21.5	0	1s	+1	24°	10°

PC	Tp	Trc	DistPC	Ideal	Passagem	Pen	Erro	Pontos	NoPC	AtePC
53	Tmp	191	1.473	12:10:32.3	12:10:33.9	0	2s	[+2]	33°	7°
54	Tmp	196	3.416	12:15:20.2	12:15:23.3	0	3s	[+3]	37°	7°
55	Tmp	197	4.468	12:17:30.5	12:17:36.7	0	6s	[+6]	47°	7°
56	Tmp	198	5.095	12:19:04.0	12:19:10.3	0	6s	[+6]	46°	7°
57	Tmp	204	0.088	12:23:06.0	12:23:04.9	0	1s	-1	32°	7°
58	Tmp	209	1.061	12:25:04.1	12:25:03.4	0	1s	-1	29°	7°
59	Tmp	214	1.778	12:26:35.8	12:26:35.2	0	1s	-1	30°	7°
60	Tmp	217	2.592	12:28:22.2	12:28:19.3	0	3s	-3	51°	8°
61	Tmp	225	4.291	12:33:06.4	12:33:07.5	0	1s	+1	30°	8°
62	Tmp	228	4.915	12:34:49.7	12:34:51.7	0	2s	[+2]	38°	9°
63	Tmp	230	5.360	12:35:51.8	12:35:53.8	0	2s	+2	43°	9°
64	Tmp	235	6.370	12:38:28.5	12:38:30.7	0	2s	+2	40°	9°
65	Tmp	238	7.227	12:40:59.8	12:41:03.2	0	3s	[+3]	45°	10°
66	Tmp	239	7.891	12:42:32.8	12:42:33.8	0	1s	+1	30°	10°
67	Tmp	243	8.703	12:44:19.6	12:44:19.0	0	1s	-1	22°	10°
68	Tmp	247	9.704	12:46:43.6	12:46:46.0	0	2s	+2	31°	10°
69	Tmp	248	10.057	12:47:24.4	12:47:24.7	0	0s	0	7°	10°
70	Tmp	250	10.655	12:48:39.3	12:48:41.7	0	2s	+2	32°	10°
71	Tmp	256	0.695	12:54:03.3	12:54:03.2	0	0s	0	14°	10°
72	Tmp	262	1.557	12:56:41.1	12:56:40.3	0	1s	-1	32°	10°
73	Tmp	262	2.090	12:57:52.2	12:57:50.5	0	2s	-2	40°	10°
74	Tmp	265	2.942	12:59:44.7	12:59:43.5	0	1s	-1	24°	10°
75	Tmp	266	3.619	13:01:24.7	13:01:23.3	0	1s	-1	24°	10°

Num	62	Pen	0	PCZ	21	Total PP	58	Col. Final	10°
-----	----	-----	---	-----	----	----------	----	------------	-----







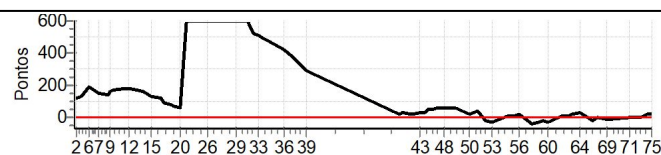
# IBITIPOCA - MG - Mitsubishi MotorSports 2022

## Performance Individual

PC	Tp	Trc	DistPC	Ideal	Passagem	Pen	Erro	Pontos	NoPC	AtePC
<b>N</b> <b>u</b> <b>m</b>	<b>63</b>	63 / Mateus Silva Gonzaga / Danielle Gualberto								
		Cat / NL / Largada		LIGHT / 63 / 09:33:00						
		Juiz de Fora-MG				ECLIPSE CROSS HPE S SWC				
PC	Tp	Trc	DistPC	Ideal	Passagem	Pen	Erro	Pontos	NoPC	AtePC
1	Tmp	3	0.331	09:58:36.9	10:00:39.8	0	2m03s	+123	59°	51°
2	Tmp	4	0.541	09:59:01.1	10:01:02.9	0	2m02s	+122	59°	59°
3	Tmp	5	1.513	10:00:38.8	10:02:50.2	0	2m11s	+131	59°	59°
4	Tmp	7	1.929	10:01:24.8	10:03:44.4	0	2m20s	+140	59°	59°
5	Tmp	11	2.551	10:02:57.2	10:06:13.0	0	3m16s	+196	60°	59°
6	Tmp	12	2.812	10:03:24.9	10:06:40.6	0	3m16s	+196	59°	59°
7	Tmp	18	0.352	10:06:17.5	10:08:47.6	0	2m30s	+150	59°	59°
8	Tmp	23	1.521	10:09:15.4	10:11:39.7	0	2m24s	+144	60°	58°
9	Tmp	26	1.864	10:09:58.7	10:12:42.7	0	2m44s	+164	61°	59°
10	Tmp	29	2.113	10:10:46.8	10:13:40.8	0	2m54s	+174	61°	59°
11	Tmp	36	3.809	10:14:58.9	10:18:01.2	0	3m02s	+182	60°	59°
12	Tmp	38	4.355	10:15:57.1	10:18:57.0	0	3m00s	+180	60°	59°
13	Tmp	43	5.398	10:18:39.4	10:21:26.8	0	2m47s	+167	59°	59°
14	Tmp	47	6.472	10:20:32.6	10:23:13.5	0	2m41s	+161	59°	59°
15	Tmp	50	0.248	10:22:59.6	10:25:09.3	0	2m10s	+130	60°	59°
16	Tmp	58	1.794	10:25:59.5	10:27:56.3	0	1m57s	+117	61°	59°
17	Tmp	60	2.384	10:27:16.5	10:28:51.4	0	1m35s	+95	61°	58°
18	Tmp	64	3.520	10:29:23.6	10:30:44.1	0	1m21s	+81	60°	58°
19	Tmp	66	3.931	10:30:06.1	10:31:19.0	0	1m13s	+73	60°	58°
20	Tmp	70	5.181	10:32:07.5	10:33:08.9	0	1m01s	+61	56°	58°
21	Tmp	77	0.498	10:34:26.7	10:44:55.8	0	10m29s	[+600]	78°	58°
22	Tmp	77	1.383	10:35:48.4	10:46:05.1	0	10m17s	[+600]	78°	59°
23	Tmp	80	1.944	10:36:58.9	10:46:58.1	0	9m59s	+599	72°	58°
24	Tmp	82	2.458	10:37:52.3	10:47:50.9	0	9m59s	+599	71°	63°
25	Tmp	83	2.783	10:38:23.6	10:48:26.1	0	10m03s	[+600]	78°	63°
26	Tmp	88	3.948	10:40:49.4	10:50:58.9	0	10m10s	[+600]	78°	63°
27	Tmp	105	1.384	10:47:04.8	10:57:08.2	0	10m03s	[+600]	78°	63°
28	Tmp	105	2.809	10:49:27.3	10:59:49.5	0	10m22s	[+600]	78°	63°
29	Tmp	105	3.151	10:50:01.5	11:00:26.7	0	10m25s	[+600]	78°	63°
30	Tmp	108	3.795	10:51:34.9	11:02:04.5	0	10m30s	[+600]	78°	64°
31	Tmp	112	4.832	10:53:36.6	11:03:39.6	0	10m03s	+600	78°	64°
32	Tmp	117	0.218	10:55:47.2	11:04:32.6	0	8m45s	+525	70°	63°
33	Tmp	118	0.849	10:57:00.9	11:05:32.2	0	8m31s	+511	70°	64°
34	Tmp	121	1.674	10:58:47.9	11:07:01.7	0	8m14s	+494	70°	66°
35	Tmp	125	2.903	11:00:55.0	11:08:44.6	0	7m50s	+470	70°	66°
36	Tmp	133	5.210	11:05:18.3	11:12:18.9	0	7m01s	+421	69°	66°
37	Tmp	137	6.324	11:08:23.0	11:14:33.4	0	6m10s	+370	68°	66°
38	Tmp	141	0.426	11:11:15.7	11:16:27.7	0	5m12s	+312	68°	66°
39	Tmp	142	1.078	11:12:32.2	11:17:26.5	0	4m54s	+294	68°	66°
40	Tmp	148	0.477	11:41:48.0	11:42:10.6	0	23s	+23	54°	65°
41	Tmp	149	1.182	11:42:56.8	11:43:26.8	0	30s	+30	59°	65°
42	Tmp	154	2.743	11:45:53.2	11:46:19.6	0	26s	+26	62°	64°
43	Tmp	156	4.223	11:48:36.8	11:49:07.1	0	30s	+30	61°	64°
44	Tmp	159	5.160	11:50:05.8	11:50:40.5	0	35s	+35	62°	64°
45	Tmp	159	5.735	11:50:58.9	11:51:47.2	0	48s	+48	62°	64°
46	Tmp	163	6.628	11:52:29.3	11:53:25.6	0	56s	+56	63°	64°
47	Tmp	165	7.441	11:54:01.6	11:55:05.2	0	1m04s	+64	66°	64°
48	Tmp	171	8.465	11:56:19.1	11:57:20.9	0	1m02s	+62	52°	64°
49	Tmp	175	9.938	11:59:39.7	12:00:38.9	0	59s	+59	55°	64°
50	Tmp	179	12.051	12:04:08.2	12:04:25.9	0	18s	+18	50°	64°
51	Tmp	183	13.606	12:07:06.2	12:07:42.8	0	37s	+37	52°	64°
52	Tmp	186	0.560	12:09:20.8	12:08:57.5	0	23s	-23	58°	64°

PC	Tp	Trc	DistPC	Ideal	Passagem	Pen	Erro	Pontos	NoPC	AtePC
53	Tmp	191	1.473	12:11:32.3	12:11:01.4	0	31s	-31	61°	64°
54	Tmp	196	3.416	12:16:20.2	12:16:29.8	0	10s	+10	57°	62°
55	Tmp	197	4.468	12:18:30.5	12:18:46.7	0	16s	+16	58°	62°
56	Tmp	198	5.095	12:20:04.0	12:20:25.4	0	21s	+21	63°	62°
57	Tmp	204	0.088	12:24:06.0	12:23:27.7	0	38s	-38	59°	62°
58	Tmp	209	1.061	12:26:04.1	12:25:38.6	0	26s	-26	62°	62°
59	Tmp	214	1.778	12:27:35.8	12:27:14.3	0	22s	-22	63°	61°
60	Tmp	217	2.592	12:29:22.2	12:28:57.5	0	25s	-25	64°	61°
61	Tmp	225	4.291	12:34:06.4	12:34:14.5	0	8s	+8	58°	61°
62	Tmp	228	4.915	12:35:49.7	12:36:00.5	0	11s	+11	62°	61°
63	Tmp	230	5.360	12:36:51.8	12:37:08.4	0	17s	+17	61°	61°
64	Tmp	235	6.370	12:39:28.5	12:40:00.6	0	32s	+32	66°	61°
65	Tmp	238	7.227	12:41:59.8	12:41:56.5	0	3s	-3	44°	61°
66	Tmp	239	7.891	12:43:32.8	12:43:16.9	0	16s	-16	66°	61°
67	Tmp	243	8.703	12:45:19.6	12:45:16.2	0	3s	-3	42°	61°
68	Tmp	247	9.704	12:47:43.6	12:47:38.9	0	5s	-5	46°	61°
69	Tmp	248	10.057	12:48:24.4	12:48:18.3	0	6s	-6	54°	61°
70	Tmp	250	10.655	12:49:39.3	12:49:33.6	0	6s	-6	53°	61°
71	Tmp	256	0.695	12:55:03.3	12:55:05.7	0	2s	+2	49°	61°
72	Tmp	262	1.557	12:57:41.1	12:57:46.8	0	6s	+6	60°	61°
73	Tmp	262	2.090	12:58:52.2	12:58:55.5	0	3s	+3	48°	61°
74	Tmp	265	2.942	13:00:44.7	13:01:07.0	0	22s	+22	64°	61°
75	Tmp	266	3.619	13:02:24.7	13:02:42.6	0	18s	+18	62°	61°

Num	63	Pen	0	PCZ	0	Total PP	8840	Col. Final	61°
-----	----	-----	---	-----	---	----------	------	------------	-----





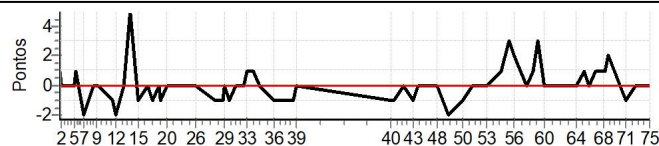
# IBITIPOCA - MG - Mitsubishi MotorSports 2022

## Performance Individual

PC	Tp	Trc	DistPC	Ideal	Passagem	Pen	Erro	Pontos	NoPC	AtePC	
<b>N</b> <b>u</b> <b>m</b>	<b>64</b>	64 / Fabiano Lima Souto / Lucas Brilhante Lima Souto									
		Cat / NL / Largada			LIGHT / 64 / 09:34:00						
		Niteroi-RJ				L200 TRITON SPORT GLS 2.4 D 4X4					
PC	Tp	Trc	DistPC	Ideal	Passagem	Pen	Erro	Pontos	NoPC	AtePC	
1	Tmp	3	0.331	09:59:36.9	09:59:37.8	0	1s	[+1]	18°	17°	
2	Tmp	4	0.541	10:00:01.1	10:00:01.5	0	0s	0	12°	10°	
3	Tmp	5	1.513	10:01:38.8	10:01:39.2	0	0s	0	8°	3°	
4	Tmp	7	1.929	10:02:24.8	10:02:25.1	0	0s	0	7°	1°	
5	Tmp	11	2.551	10:03:57.2	10:03:57.3	0	0s	0	3°	1°	
6	Tmp	12	2.812	10:04:24.9	10:04:25.8	0	1s	[+1]	15°	1°	
7	Tmp	18	0.352	10:07:17.5	10:07:16.0	0	2s	-2	28°	3°	
8	Tmp	23	1.521	10:10:15.4	10:10:15.5	0	0s	0	9°	3°	
9	Tmp	26	1.864	10:10:58.7	10:10:58.3	0	0s	0	8°	3°	
10	Tmp	29	2.113	10:11:46.8	10:11:46.6	0	0s	0	7°	1°	
11	Tmp	36	3.809	10:15:58.9	10:15:58.1	0	1s	-1	25°	1°	
12	Tmp	38	4.355	10:16:57.1	10:16:55.5	0	2s	-2	24°	1°	
13	Tmp	43	5.398	10:19:39.4	10:19:39.1	0	0s	0	10°	1°	
14	Tmp	47	6.472	10:21:32.6	10:21:37.7	0	5s	[+5]	42°	4°	
15	Tmp	50	0.248	10:23:59.6	10:23:59.0	0	1s	-1	29°	4°	
16	Tmp	58	1.794	10:26:59.5	10:26:59.7	0	0s	0	6°	3°	
17	Tmp	60	2.384	10:28:16.5	10:28:15.9	0	1s	-1	22°	4°	
18	Tmp	64	3.520	10:30:23.6	10:30:23.7	0	0s	0	8°	3°	
19	Tmp	66	3.931	10:31:06.1	10:31:05.5	0	1s	-1	25°	4°	
20	Tmp	70	5.181	10:33:07.5	10:33:07.4	0	0s	0	12°	3°	
21	Tmp	77	0.498	10:35:26.7	10:35:27.1	0	0s	0	5°	2°	
22	Tmp	77	1.383	10:36:48.4	10:36:48.8	0	0s	0	17°	2°	
23	Tmp	80	1.944	10:37:58.9	10:37:58.8	0	0s	0	13°	2°	
24	Tmp	82	2.458	10:38:52.3	10:38:52.2	0	0s	0	12°	1°	
25	Tmp	83	2.783	10:39:23.6	10:39:23.6	0	0s	0	14°	1°	
26	Tmp	88	3.948	10:41:49.4	10:41:49.8	0	0s	0	13°	1°	
27	Tmp	105	1.384	10:48:04.8	10:48:04.2	0	1s	-1	30°	1°	
28	Tmp	105	2.809	10:50:27.3	10:50:26.8	0	1s	-1	31°	1°	
29	Tmp	105	3.151	10:51:01.5	10:51:01.3	0	0s	0	12°	1°	
30	Tmp	108	3.795	10:52:34.9	10:52:33.8	0	1s	-1	28°	1°	
31	Tmp	112	4.832	10:54:36.6	10:54:36.5	0	0s	0	11°	1°	
32	Tmp	117	0.218	10:56:47.2	10:56:46.9	0	0s	0	10°	1°	
33	Tmp	118	0.849	10:58:00.9	10:58:01.8	0	1s	[+1]	29°	1°	
34	Tmp	121	1.674	10:59:47.9	10:59:49.1	0	1s	+1	23°	1°	
35	Tmp	125	2.903	11:01:55.0	11:01:55.3	0	0s	0	10°	1°	
36	Tmp	133	5.210	11:06:18.3	11:06:17.4	0	1s	-1	28°	1°	
37	Tmp	137	6.324	11:09:23.0	11:09:22.4	0	1s	-1	27°	1°	
38	Tmp	141	0.426	11:12:15.7	11:12:15.0	0	1s	-1	33°	1°	
39	Tmp	142	1.078	11:13:32.2	11:13:31.8	0	0s	0	17°	1°	
40	Tmp	148	0.477	11:42:48.0	11:42:47.4	0	1s	-1	31°	1°	
41	Tmp	149	1.182	11:43:56.8	11:43:56.0	0	1s	-1	31°	2°	
42	Tmp	154	2.743	11:46:53.2	11:46:53.0	0	0s	0	12°	1°	
43	Tmp	156	4.223	11:49:36.8	11:49:36.1	0	1s	-1	27°	2°	
44	Tmp	159	5.160	11:51:05.8	11:51:05.5	0	0s	0	13°	1°	
45	Tmp	159	5.735	11:51:58.9	11:51:58.9	0	0s	0	16°	1°	
46	Tmp	163	6.628	11:53:29.3	11:53:29.7	0	0s	0	13°	1°	
47	Tmp	165	7.441	11:55:01.6	11:55:01.6	0	0s	0	15°	1°	
48	Tmp	171	8.465	11:57:19.1	11:57:19.2	0	0s	0	6°	1°	
49	Tmp	175	9.938	12:00:39.7	12:00:37.6	0	2s	-2	27°	1°	
50	Tmp	179	12.051	12:05:08.2	12:05:07.4	0	1s	-1	13°	1°	
51	Tmp	183	13.606	12:08:06.2	12:08:06.1	0	0s	0	5°	1°	
52	Tmp	186	0.560	12:10:20.8	12:10:21.0	0	0s	0	8°	1°	

PC	Tp	Trc	DistPC	Ideal	Passagem	Pen	Erro	Pontos	NoPC	AtePC
53	Tmp	191	1.473	12:12:32.3	12:12:32.0	0	0s	0	6°	1°
54	Tmp	196	3.416	12:17:20.2	12:17:21.5	0	1s	+1	21°	1°
55	Tmp	197	4.468	12:19:30.5	12:19:33.3	0	3s	[+3]	35°	1°
56	Tmp	198	5.095	12:21:04.0	12:21:06.4	0	2s	[+2]	32°	1°
57	Tmp	204	0.088	12:25:06.0	12:25:05.7	0	0s	0	9°	1°
58	Tmp	209	1.061	12:27:04.1	12:27:05.1	0	1s	+1	28°	1°
59	Tmp	214	1.778	12:28:35.8	12:28:39.1	0	3s	[+3]	44°	1°
60	Tmp	217	2.592	12:30:22.2	12:30:22.0	0	0s	0	15°	1°
61	Tmp	225	4.291	12:35:06.4	12:35:06.2	0	0s	0	11°	1°
62	Tmp	228	4.915	12:36:49.7	12:36:49.7	0	0s	0	12°	1°
63	Tmp	230	5.360	12:37:51.8	12:37:52.2	0	0s	0	6°	1°
64	Tmp	235	6.370	12:40:28.5	12:40:28.6	0	0s	0	19°	1°
65	Tmp	238	7.227	12:42:59.8	12:43:00.3	0	1s	+1	25°	1°
66	Tmp	239	7.891	12:44:32.8	12:44:33.0	0	0s	0	15°	1°
67	Tmp	243	8.703	12:46:19.6	12:46:20.8	0	1s	+1	21°	1°
68	Tmp	247	9.704	12:48:43.6	12:48:44.6	0	1s	+1	24°	1°
69	Tmp	248	10.057	12:49:24.4	12:49:25.5	0	1s	+1	21°	1°
70	Tmp	250	10.655	12:50:39.3	12:50:41.3	0	2s	[+2]	31°	1°
71	Tmp	256	0.695	12:56:03.3	12:56:02.7	0	1s	-1	35°	1°
72	Tmp	262	1.557	12:58:41.1	12:58:40.8	0	0s	0	13°	1°
73	Tmp	262	2.090	12:59:52.2	12:59:52.0	0	0s	0	13°	1°
74	Tmp	265	2.942	13:01:44.7	13:01:44.4	0	0s	0	10°	1°
75	Tmp	266	3.619	13:03:24.7	13:03:24.4	0	0s	0	8°	1°

Num	64	Pen	0	PCZ	42	Total PP	28	Col. Final	1°
-----	----	-----	---	-----	----	----------	----	------------	----



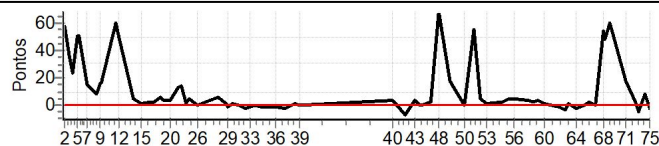


## IBITIPOCA - MG - Mitsubishi MotorSports 2022

### Performance Individual

PC	Tp	Trc	DistPC	Ideal	Passagem	Pen	Erro	Pontos	NoPC	AtePC	PC	Tp	Trc	DistPC	Ideal	Passagem	Pen	Erro	Pontos	NoPC	AtePC
<b>N u m</b>	<b>65</b>	65 / Lincoln de Sa E Silva / Wania de Oliveira Pires																			
		Cat / NL / Largada LIGHT / 65 / 09:35:00																			
		Rio de Janeiro-RJ L200 TRITON SPORT GLS 2.4 D 4X4																			
1	Tmp	3	0.331	10:00:36.9	10:01:34.3	0	57s	[+57]	55°	47°	53	Tmp	191	1.473	12:13:32.3	12:13:33.7	0	1s	+1	22°	45°
2	Tmp	4	0.541	10:01:01.1	10:01:59.5	0	58s	[+58]	56°	54°	54	Tmp	196	3.416	12:18:20.2	12:18:22.5	0	2s	+2	33°	44°
3	Tmp	5	1.513	10:02:38.8	10:03:13.5	0	35s	+35	53°	54°	55	Tmp	197	4.468	12:20:30.5	12:20:35.7	0	5s	+5	44°	43°
4	Tmp	7	1.929	10:03:24.8	10:03:49.2	0	24s	+24	48°	54°	56	Tmp	198	5.095	12:22:04.0	12:22:08.9	0	5s	+5	43°	41°
5	Tmp	11	2.551	10:04:57.2	10:05:47.6	0	50s	+50	53°	56°	57	Tmp	204	0.088	12:26:06.0	12:26:10.3	0	4s	+4	45°	40°
6	Tmp	12	2.812	10:05:24.9	10:06:16.2	0	51s	[+51]	51°	55°	58	Tmp	209	1.061	12:28:04.1	12:28:06.4	0	2s	+2	43°	40°
7	Tmp	18	0.352	10:08:17.5	10:08:32.7	0	15s	+15	44°	54°	59	Tmp	214	1.778	12:29:35.8	12:29:39.0	0	3s	+3	43°	40°
8	Tmp	23	1.521	10:11:15.4	10:11:22.9	0	8s	+8	37°	54°	60	Tmp	217	2.592	12:31:22.2	12:31:23.1	0	1s	+1	35°	40°
9	Tmp	26	1.864	10:11:58.7	10:12:14.0	0	15s	+15	47°	50°	61	Tmp	225	4.291	12:36:06.4	12:36:05.0	0	1s	-1	29°	40°
10	Tmp	29	2.113	10:12:46.8	10:13:03.7	0	17s	+17	47°	50°	62	Tmp	228	4.915	12:37:49.7	12:37:47.2	0	3s	-3	47°	40°
11	Tmp	36	3.809	10:16:58.9	10:17:58.7	0	1m00s	[+60]	52°	50°	63	Tmp	230	5.360	12:38:51.8	12:38:52.4	0	1s	+1	28°	40°
12	Tmp	38	4.355	10:17:57.1	10:18:46.5	0	49s	+49	51°	49°	64	Tmp	235	6.370	12:41:28.5	12:41:26.6	0	2s	-2	39°	40°
13	Tmp	43	5.398	10:20:39.4	10:21:04.7	0	25s	+25	50°	49°	65	Tmp	238	7.227	12:43:59.8	12:43:59.9	0	0s	0	7°	40°
14	Tmp	47	6.472	10:22:32.6	10:22:37.9	0	5s	+5	41°	48°	66	Tmp	239	7.891	12:45:32.8	12:45:34.7	0	2s	+2	42°	40°
15	Tmp	50	0.248	10:24:59.6	10:25:00.4	0	1s	+1	28°	48°	67	Tmp	243	8.703	12:47:19.6	12:47:19.4	0	0s	0	9°	40°
16	Tmp	58	1.794	10:27:59.5	10:28:01.9	0	2s	+2	34°	48°	68	Tmp	247	9.704	12:49:43.6	12:50:37.3	0	54s	[+54]	66°	41°
17	Tmp	60	2.384	10:29:16.5	10:29:18.5	0	2s	+2	37°	48°	69	Tmp	248	10.057	12:50:24.4	12:51:12.2	0	48s	+48	66°	44°
18	Tmp	64	3.520	10:31:23.6	10:31:30.0	0	6s	+6	47°	48°	70	Tmp	250	10.655	12:51:39.3	12:52:38.9	0	1m00s	[+60]	66°	45°
19	Tmp	66	3.931	10:32:06.1	10:32:09.4	0	3s	+3	41°	48°	71	Tmp	256	0.695	12:57:03.3	12:57:20.9	0	18s	+18	63°	45°
20	Tmp	70	5.181	10:34:07.5	10:34:11.7	0	4s	+4	47°	48°	72	Tmp	262	1.557	12:59:41.1	12:59:43.4	0	2s	+2	47°	45°
21	Tmp	77	0.498	10:36:26.7	10:36:40.0	0	13s	+13	50°	48°	73	Tmp	262	2.090	13:00:52.2	13:00:47.1	0	5s	-5	58°	45°
22	Tmp	77	1.383	10:37:48.4	10:38:02.3	0	14s	+14	52°	48°	74	Tmp	265	2.942	13:02:44.7	13:02:52.4	0	8s	+8	53°	45°
23	Tmp	80	1.944	10:38:58.9	10:39:00.2	0	1s	+1	28°	48°	75	Tmp	266	3.619	13:04:24.7	13:04:23.2	0	2s	-2	36°	45°
24	Tmp	82	2.458	10:39:52.3	10:39:55.7	0	3s	+3	50°	48°											
25	Tmp	83	2.783	10:40:23.6	10:40:29.0	0	5s	+5	49°	48°											
26	Tmp	88	3.948	10:42:49.4	10:42:49.6	0	0s	0	12°	48°											
27	Tmp	105	1.384	10:49:04.8	10:49:10.5	0	6s	+6	51°	48°											
28	Tmp	105	2.809	10:51:27.3	10:51:28.7	0	1s	+1	30°	48°											
29	Tmp	105	3.151	10:52:01.5	10:52:00.9	0	1s	-1	34°	48°											
30	Tmp	108	3.795	10:53:34.9	10:53:35.8	0	1s	+1	27°	48°											
31	Tmp	112	4.832	10:55:36.6	10:55:36.2	0	0s	0	10°	48°											
32	Tmp	117	0.218	10:57:47.2	10:57:45.0	0	2s	-2	39°	48°											
33	Tmp	118	0.849	10:59:00.9	10:59:00.2	0	1s	-1	28°	48°											
34	Tmp	121	1.674	11:00:47.9	11:00:48.1	0	0s	0	9°	47°											
35	Tmp	125	2.903	11:02:55.0	11:02:53.9	0	1s	-1	27°	47°											
36	Tmp	133	5.210	11:07:18.3	11:07:17.6	0	1s	-1	27°	48°											
37	Tmp	137	6.324	11:10:23.0	11:10:21.5	0	2s	-2	39°	47°											
38	Tmp	141	0.426	11:13:15.7	11:13:17.0	0	1s	+1	32°	47°											
39	Tmp	142	1.078	11:14:32.2	11:14:32.4	0	0s	0	16°	47°											
40	Tmp	148	0.477	11:43:48.0	11:43:52.0	0	4s	+4	44°	45°											
41	Tmp	149	1.182	11:44:56.8	11:44:58.2	0	1s	+1	30°	44°											
42	Tmp	154	2.743	11:47:53.2	11:47:46.1	0	7s	-7	57°	43°											
43	Tmp	156	4.223	11:50:36.8	11:50:39.9	0	3s	+3	41°	43°											
44	Tmp	159	5.160	11:52:05.8	11:52:06.0	0	0s	0	12°	43°											
45	Tmp	159	5.735	11:52:58.9	11:52:59.3	0	0s	0	15°	43°											
46	Tmp	163	6.628	11:54:29.3	11:54:30.3	0	1s	+1	32°	42°											
47	Tmp	165	7.441	11:56:01.6	11:56:03.2	0	2s	+2	42°	40°											
48	Tmp	171	8.465	11:58:19.1	11:59:27.4	0	1m08s	[+68]	53°	42°											
49	Tmp	175	9.938	12:01:39.7	12:01:58.1	0	18s	+18	50°	45°											
50	Tmp	179	12.051	12:06:08.2	12:06:08.5	0	0s	0	5°	43°											
51	Tmp	183	13.606	12:09:06.2	12:10:01.3	0	55s	[+55]	55°	45°											
52	Tmp	186	0.560	12:11:20.8	12:11:25.4	0	5s	+5	50°	45°											

Num	65	Pen	0	PCZ	9	Total PP	470	Col. Final	45°
-----	----	-----	---	-----	---	----------	-----	------------	-----





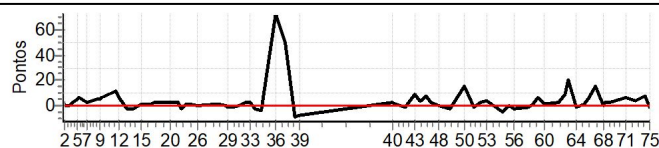
# IBITIPOCA - MG - Mitsubishi MotorSports 2022

## Performance Individual

PC	Tp	Trc	DistPC	Ideal	Passagem	Pen	Erro	Pontos	NoPC	AtePC
N u m	66	66 / Antonio Albuquerque Moreira / Alexandre Santos Ribeiro								
		Cat / NL / Largada LIGHT / 66 / 09:36:00								
		Belo Horizonte-MG				TRITON OUTDOOR GLS				
PC	Tp	Trc	DistPC	Ideal	Passagem	Pen	Erro	Pontos	NoPC	AtePC
1	Tmp	3	0.331	10:01:36.9	10:01:40.9	0	4s	+4	30°	26°
2	Tmp	4	0.541	10:02:01.1	10:02:01.4	0	0s	0	11°	14°
3	Tmp	5	1.513	10:03:38.8	10:03:38.4	0	0s	0	7°	7°
4	Tmp	7	1.929	10:04:24.8	10:04:27.5	0	3s	+3	33°	22°
5	Tmp	11	2.551	10:05:57.2	10:06:02.6	0	5s	+5	28°	26°
6	Tmp	12	2.812	10:06:24.9	10:06:32.3	0	7s	+7	31°	22°
7	Tmp	18	0.352	10:09:17.5	10:09:20.7	0	3s	+3	31°	23°
8	Tmp	23	1.521	10:12:15.4	10:12:20.2	0	5s	+5	35°	21°
9	Tmp	26	1.864	10:12:58.7	10:13:03.8	0	5s	+5	37°	22°
10	Tmp	29	2.113	10:13:46.8	10:13:53.8	0	7s	+7	41°	25°
11	Tmp	36	3.809	10:17:58.9	10:18:09.7	0	11s	[+11]	44°	29°
12	Tmp	38	4.355	10:18:57.1	10:19:03.2	0	6s	+6	41°	32°
13	Tmp	43	5.398	10:21:39.4	10:21:36.1	0	3s	-3	34°	32°
14	Tmp	47	6.472	10:23:32.6	10:23:30.9	0	2s	-2	33°	33°
15	Tmp	50	0.248	10:25:59.6	10:26:00.4	0	1s	+1	27°	30°
16	Tmp	58	1.794	10:28:59.5	10:29:00.7	0	1s	+1	24°	30°
17	Tmp	60	2.384	10:30:16.5	10:30:18.1	0	2s	+2	36°	30°
18	Tmp	64	3.520	10:32:23.6	10:32:27.0	0	3s	+3	43°	30°
19	Tmp	66	3.931	10:33:06.1	10:33:07.9	0	2s	+2	37°	31°
20	Tmp	70	5.181	10:35:07.5	10:35:10.9	0	3s	+3	43°	31°
21	Tmp	77	0.498	10:37:26.7	10:37:29.0	0	2s	+2	23°	30°
22	Tmp	77	1.383	10:38:48.4	10:38:46.9	0	2s	-2	41°	31°
23	Tmp	80	1.944	10:39:58.9	10:40:00.1	0	1s	+1	27°	31°
24	Tmp	82	2.458	10:40:52.3	10:40:53.4	0	1s	+1	30°	30°
25	Tmp	83	2.783	10:41:23.6	10:41:24.7	0	1s	+1	26°	30°
26	Tmp	88	3.948	10:43:49.4	10:43:49.5	0	0s	0	11°	30°
27	Tmp	105	1.384	10:50:04.8	10:50:05.6	0	1s	+1	29°	29°
28	Tmp	105	2.809	10:52:27.3	10:52:27.1	0	0s	0	15°	29°
29	Tmp	105	3.151	10:53:01.5	10:53:00.2	0	1s	-1	33°	29°
30	Tmp	108	3.795	10:54:34.9	10:54:33.9	0	1s	-1	26°	28°
31	Tmp	112	4.832	10:56:36.6	10:56:36.5	0	0s	0	9°	27°
32	Tmp	117	0.218	10:58:47.2	10:58:49.5	0	2s	+2	38°	27°
33	Tmp	118	0.849	11:00:00.9	11:00:02.7	0	2s	+2	39°	27°
34	Tmp	121	1.674	11:01:47.9	11:01:45.7	0	2s	-2	31°	27°
35	Tmp	125	2.903	11:03:55.0	11:03:51.1	0	4s	-4	45°	29°
36	Tmp	133	5.210	11:08:18.3	11:09:31.0	0	1m13s	[+73]	61°	29°
37	Tmp	137	6.324	11:11:23.0	11:12:13.3	0	50s	[+50]	60°	30°
38	Tmp	141	0.426	11:14:15.7	11:14:06.9	0	9s	-9	54°	31°
39	Tmp	142	1.078	11:15:32.2	11:15:24.2	0	8s	-8	55°	31°
40	Tmp	148	0.477	11:44:48.0	11:44:50.1	0	2s	+2	39°	29°
41	Tmp	149	1.182	11:45:56.8	11:45:58.0	0	1s	+1	29°	29°
42	Tmp	154	2.743	11:48:53.2	11:48:51.9	0	1s	-1	31°	29°
43	Tmp	156	4.223	11:51:36.8	11:51:45.4	0	9s	[+9]	54°	29°
44	Tmp	159	5.160	11:53:05.8	11:53:09.6	0	4s	+4	54°	29°
45	Tmp	159	5.735	11:53:58.9	11:54:03.0	0	4s	+4	55°	30°
46	Tmp	163	6.628	11:55:29.3	11:55:37.5	0	8s	+8	56°	30°
47	Tmp	165	7.441	11:57:01.6	11:57:03.6	0	2s	+2	41°	30°
48	Tmp	171	8.465	11:59:19.1	11:59:19.0	0	0s	0	5°	30°
49	Tmp	175	9.938	12:02:39.7	12:02:38.0	0	2s	-2	26°	30°
50	Tmp	179	12.051	12:07:08.2	12:07:23.0	0	15s	[+15]	49°	30°
51	Tmp	183	13.606	12:10:06.2	12:10:05.7	0	1s	-1	14°	29°
52	Tmp	186	0.560	12:12:20.8	12:12:24.0	0	3s	+3	42°	29°

PC	Tp	Trc	DistPC	Ideal	Passagem	Pen	Erro	Pontos	NoPC	AtePC
53	Tmp	191	1.473	12:14:32.3	12:14:36.2	0	4s	+4	45°	29°
54	Tmp	196	3.416	12:19:20.2	12:19:15.7	0	5s	-5	46°	28°
55	Tmp	197	4.468	12:21:30.5	12:21:30.5	0	0s	0	14°	28°
56	Tmp	198	5.095	12:23:04.0	12:23:01.8	0	2s	-2	31°	28°
57	Tmp	204	0.088	12:27:06.0	12:27:05.1	0	1s	-1	31°	28°
58	Tmp	209	1.061	12:29:04.1	12:29:05.2	0	1s	+1	27°	28°
59	Tmp	214	1.778	12:30:35.8	12:30:41.5	0	6s	+6	55°	28°
60	Tmp	217	2.592	12:32:22.2	12:32:23.2	0	1s	+1	34°	28°
61	Tmp	225	4.291	12:37:06.4	12:37:09.4	0	3s	+3	47°	28°
62	Tmp	228	4.915	12:38:49.7	12:38:58.7	0	9s	[+9]	61°	28°
63	Tmp	230	5.360	12:39:51.8	12:40:12.7	0	21s	[+21]	62°	29°
64	Tmp	235	6.370	12:42:28.5	12:42:27.1	0	1s	-1	29°	28°
65	Tmp	238	7.227	12:44:59.8	12:45:00.7	0	1s	+1	24°	28°
66	Tmp	239	7.891	12:46:32.8	12:46:39.8	0	7s	+7	63°	29°
67	Tmp	243	8.703	12:48:19.6	12:48:35.0	0	15s	[+15]	67°	30°
68	Tmp	247	9.704	12:50:43.6	12:50:43.2	0	0s	0	9°	29°
69	Tmp	248	10.057	12:51:24.4	12:51:26.0	0	2s	+2	31°	28°
70	Tmp	250	10.655	12:52:39.3	12:52:42.7	0	3s	+3	38°	28°
71	Tmp	256	0.695	12:58:03.3	12:58:09.4	0	6s	+6	57°	28°
72	Tmp	262	1.557	13:00:41.1	13:00:45.5	0	4s	+4	57°	28°
73	Tmp	262	2.090	13:01:52.2	13:01:57.6	0	5s	+5	57°	28°
74	Tmp	265	2.942	13:03:44.7	13:03:52.8	0	8s	+8	52°	29°
75	Tmp	266	3.619	13:05:24.7	13:05:24.0	0	1s	-1	23°	28°

Num	66	Pen	0	PCZ	8	Total PP	188	Col. Final	28°
-----	----	-----	---	-----	---	----------	-----	------------	-----







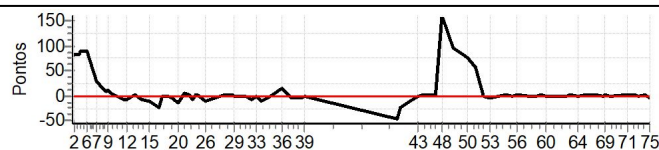
## IBITIPOCA - MG - Mitsubishi MotorSports 2022

### Performance Individual

PC	Tp	Trc	DistPC	Ideal	Passagem	Pen	Erro	Pontos	NoPC	AtePC
<b>N</b> <b>u</b> <b>m</b>	<b>67</b>	67 / Rodrigo Santinelli de Lima / Gabrieli Barbosa Malagolli								
		Cat / NL / Largada LIGHT / 67 / 09:37:00								
		Bragança Paulista-SP				TRITON SPORT HPE TOP AT 2.4 DIE				
PC	Tp	Trc	DistPC	Ideal	Passagem	Pen	Erro	Pontos	NoPC	AtePC
1	Tmp	3	0.331	10:02:36.9	10:03:57.2	0	1m20s	[+80]	58°	50°
2	Tmp	4	0.541	10:03:01.1	10:04:23.3	0	1m22s	[+82]	58°	57°
3	Tmp	5	1.513	10:04:38.8	10:06:01.8	0	1m23s	[+83]	57°	58°
4	Tmp	7	1.929	10:05:24.8	10:06:53.5	0	1m29s	[+89]	58°	58°
5	Tmp	11	2.551	10:06:57.2	10:08:26.0	0	1m29s	[+89]	57°	58°
6	Tmp	12	2.812	10:07:24.9	10:08:55.1	0	1m30s	[+90]	56°	58°
7	Tmp	18	0.352	10:10:17.5	10:10:47.7	0	30s	+30	49°	56°
8	Tmp	23	1.521	10:13:15.4	10:13:25.2	0	10s	+10	42°	56°
9	Tmp	26	1.864	10:13:58.7	10:14:10.7	0	12s	+12	46°	56°
10	Tmp	29	2.113	10:14:46.8	10:14:54.2	0	7s	+7	40°	56°
11	Tmp	36	3.809	10:18:58.9	10:18:51.4	0	8s	-8	41°	55°
12	Tmp	38	4.355	10:19:57.1	10:19:50.9	0	6s	-6	40°	55°
13	Tmp	43	5.398	10:22:39.4	10:22:42.3	0	3s	+3	33°	53°
14	Tmp	47	6.472	10:24:32.6	10:24:27.1	0	6s	-6	44°	53°
15	Tmp	50	0.248	10:26:59.6	10:26:50.7	0	9s	-9	48°	53°
16	Tmp	58	1.794	10:29:59.5	10:29:37.1	0	22s	-22	51°	52°
17	Tmp	60	2.384	10:31:16.5	10:31:16.0	0	1s	-1	21°	52°
18	Tmp	64	3.520	10:33:23.6	10:33:24.0	0	0s	0	7°	51°
19	Tmp	66	3.931	10:34:06.1	10:34:03.0	0	3s	-3	40°	51°
20	Tmp	70	5.181	10:36:07.5	10:35:53.3	0	14s	-14	50°	51°
21	Tmp	77	0.498	10:38:26.7	10:38:32.9	0	6s	+6	49°	49°
22	Tmp	77	1.383	10:39:48.4	10:39:50.5	0	2s	+2	40°	49°
23	Tmp	80	1.944	10:40:58.9	10:40:52.5	0	6s	-6	51°	49°
24	Tmp	82	2.458	10:41:52.3	10:41:55.3	0	3s	+3	49°	49°
25	Tmp	83	2.783	10:42:23.6	10:42:28.0	0	4s	+4	45°	49°
26	Tmp	88	3.948	10:44:49.4	10:44:40.6	0	9s	-9	50°	49°
27	Tmp	105	1.384	10:51:04.8	10:51:06.7	0	2s	+2	41°	49°
28	Tmp	105	2.809	10:53:27.3	10:53:30.5	0	3s	+3	45°	49°
29	Tmp	105	3.151	10:54:01.5	10:54:01.0	0	1s	-1	32°	49°
30	Tmp	108	3.795	10:55:34.9	10:55:33.8	0	1s	-1	25°	49°
31	Tmp	112	4.832	10:57:36.6	10:57:37.0	0	0s	0	8°	49°
32	Tmp	117	0.218	10:59:47.2	10:59:39.9	0	7s	-7	49°	49°
33	Tmp	118	0.849	11:01:00.9	11:01:01.3	0	0s	0	13°	49°
34	Tmp	121	1.674	11:02:47.9	11:02:39.2	0	9s	-9	51°	49°
35	Tmp	125	2.903	11:04:55.0	11:04:51.4	0	4s	-4	44°	49°
36	Tmp	133	5.210	11:09:18.3	11:09:33.3	0	15s	+15	56°	49°
37	Tmp	137	6.324	11:12:23.0	11:12:19.4	0	4s	-4	50°	49°
38	Tmp	141	0.426	11:15:15.7	11:15:12.3	0	3s	-3	43°	49°
39	Tmp	142	1.078	11:16:32.2	11:16:30.7	0	2s	-2	46°	49°
40	Tmp	148	0.477	11:45:48.0	11:45:02.4	0	46s	-46	62°	49°
41	Tmp	149	1.182	11:46:56.8	11:46:34.2	0	23s	-23	56°	49°
42	Tmp	154	2.743	11:49:53.2	11:49:43.8	0	9s	-9	58°	49°
43	Tmp	156	4.223	11:52:36.8	11:52:35.6	0	1s	-1	26°	49°
44	Tmp	159	5.160	11:54:05.8	11:54:09.6	0	4s	+4	53°	49°
45	Tmp	159	5.735	11:54:58.9	11:55:01.2	0	2s	+2	44°	48°
46	Tmp	163	6.628	11:56:29.3	11:56:29.8	0	1s	+1	31°	48°
47	Tmp	165	7.441	11:58:01.6	11:58:02.8	0	1s	+1	33°	48°
48	Tmp	171	8.465	12:00:19.1	12:03:00.4	0	2m41s	[+161]	61°	48°
49	Tmp	175	9.938	12:03:39.7	12:05:16.8	0	1m37s	[+97]	59°	48°
50	Tmp	179	12.051	12:08:08.2	12:09:24.1	0	1m16s	+76	61°	48°
51	Tmp	183	13.606	12:11:06.2	12:12:04.3	0	58s	+58	57°	48°
52	Tmp	186	0.560	12:13:20.8	12:13:19.0	0	2s	-2	35°	48°

PC	Tp	Trc	DistPC	Ideal	Passagem	Pen	Erro	Pontos	NoPC	AtePC
53	Tmp	191	1.473	12:15:32.3	12:15:29.2	0	3s	-3	37°	48°
54	Tmp	196	3.416	12:20:20.2	12:20:21.3	0	1s	+1	20°	48°
55	Tmp	197	4.468	12:22:30.5	12:22:30.4	0	0s	0	13°	48°
56	Tmp	198	5.095	12:24:04.0	12:24:05.3	0	1s	+1	22°	48°
57	Tmp	204	0.088	12:28:06.0	12:28:06.2	0	0s	0	8°	48°
58	Tmp	209	1.061	12:30:04.1	12:30:04.5	0	0s	0	7°	47°
59	Tmp	214	1.778	12:31:35.8	12:31:37.1	0	1s	+1	29°	47°
60	Tmp	217	2.592	12:33:22.2	12:33:22.5	0	0s	0	14°	46°
61	Tmp	225	4.291	12:38:06.4	12:38:06.6	0	0s	0	10°	47°
62	Tmp	228	4.915	12:39:49.7	12:39:48.8	0	1s	-1	27°	46°
63	Tmp	230	5.360	12:40:51.8	12:40:54.8	0	3s	+3	48°	46°
64	Tmp	235	6.370	12:43:28.5	12:43:28.6	0	0s	0	18°	46°
65	Tmp	238	7.227	12:45:59.8	12:46:01.7	0	2s	+2	34°	46°
66	Tmp	239	7.891	12:47:32.8	12:47:33.7	0	1s	+1	29°	46°
67	Tmp	243	8.703	12:49:19.6	12:49:21.0	0	1s	+1	20°	46°
68	Tmp	247	9.704	12:51:43.6	12:51:43.5	0	0s	0	8°	46°
69	Tmp	248	10.057	12:52:24.4	12:52:25.6	0	1s	+1	20°	46°
70	Tmp	250	10.655	12:53:39.3	12:53:39.0	0	0s	0	5°	46°
71	Tmp	256	0.695	12:59:03.3	12:59:04.5	0	1s	+1	34°	44°
72	Tmp	262	1.557	13:01:41.1	13:01:42.2	0	1s	+1	31°	44°
73	Tmp	262	2.090	13:02:52.2	13:02:52.1	0	0s	0	12°	44°
74	Tmp	265	2.942	13:04:44.7	13:04:45.8	0	1s	+1	23°	44°
75	Tmp	266	3.619	13:06:24.7	13:06:22.2	0	3s	-3	42°	44°

Num	67	Pen	0	PCZ	12	Total PP	456	Col. Final	44°
-----	----	-----	---	-----	----	----------	-----	------------	-----





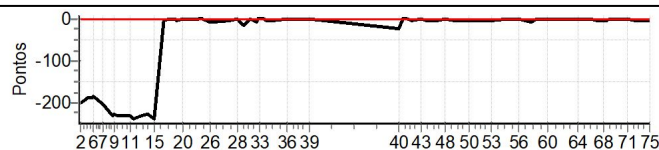
# IBITIPOCA - MG - Mitsubishi MotorSports 2022

## Performance Individual

PC	Tp	Trc	DistPC	Ideal	Passagem	Pen	Erro	Pontos	NoPC	AtePC
N u m	68	68 / Reno Romeu / Nelson								
		Cat / NL / Largada LIGHT / 68 / 09:38:00								
		Rio de Janeiro-RJ L200 TRITON SPORT HPE								
PC	Tp	Trc	DistPC	Ideal	Passagem	Pen	Erro	Pontos	NoPC	AtePC
1	Tmp	3	0.331	10:03:36.9	10:00:12.7	0	3m24s	-204	63°	77°
2	Tmp	4	0.541	10:04:01.1	10:00:41.0	0	3m20s	-200	62°	67°
3	Tmp	5	1.513	10:05:38.8	10:02:27.5	0	3m11s	-191	61°	64°
4	Tmp	7	1.929	10:06:24.8	10:03:17.7	0	3m07s	-187	61°	63°
5	Tmp	11	2.551	10:07:57.2	10:04:48.1	0	3m09s	-189	59°	63°
6	Tmp	12	2.812	10:08:24.9	10:05:20.6	0	3m04s	-184	58°	62°
7	Tmp	18	0.352	10:11:17.5	10:07:55.3	0	3m22s	-202	61°	62°
8	Tmp	23	1.521	10:14:15.4	10:10:26.3	0	3m49s	-229	63°	62°
9	Tmp	26	1.864	10:14:58.7	10:11:10.5	0	3m48s	-228	63°	61°
10	Tmp	29	2.113	10:15:46.8	10:11:55.2	0	3m52s	-232	63°	61°
11	Tmp	36	3.809	10:19:58.9	10:16:07.3	0	3m52s	-232	62°	61°
12	Tmp	38	4.355	10:20:57.1	10:16:59.0	0	3m58s	-238	63°	61°
13	Tmp	43	5.398	10:23:39.4	10:19:48.4	0	3m51s	-231	63°	63°
14	Tmp	47	6.472	10:25:32.6	10:21:44.7	0	3m48s	-228	62°	63°
15	Tmp	50	0.248	10:27:59.6	10:24:01.7	0	3m58s	-238	64°	63°
16	Tmp	58	1.794	10:30:59.5	10:30:55.6	0	4s	-4	46°	63°
17	Tmp	60	2.384	10:32:16.5	10:32:14.2	0	2s	-2	35°	63°
18	Tmp	64	3.520	10:34:23.6	10:34:21.3	0	2s	-2	39°	63°
19	Tmp	66	3.931	10:35:06.1	10:35:00.4	0	6s	-6	47°	63°
20	Tmp	70	5.181	10:37:07.5	10:37:05.5	0	2s	-2	37°	62°
21	Tmp	77	0.498	10:39:26.7	10:39:27.1	0	0s	0	4°	63°
22	Tmp	77	1.383	10:40:48.4	10:40:48.8	0	0s	0	16°	62°
23	Tmp	80	1.944	10:41:58.9	10:41:56.1	0	3s	-3	45°	62°
24	Tmp	82	2.458	10:42:52.3	10:42:54.7	0	2s	[+2]	41°	60°
25	Tmp	83	2.783	10:43:23.6	10:43:23.9	0	0s	0	13°	58°
26	Tmp	88	3.948	10:45:49.4	10:45:39.3	0	10s	-10	52°	58°
27	Tmp	105	1.384	10:52:04.8	10:52:01.3	0	4s	-4	47°	58°
28	Tmp	105	2.809	10:54:27.3	10:54:26.8	0	1s	-1	29°	58°
29	Tmp	105	3.151	10:55:01.5	10:54:58.0	0	4s	-4	48°	58°
30	Tmp	108	3.795	10:56:34.9	10:56:20.1	0	15s	-15	53°	58°
31	Tmp	112	4.832	10:58:36.6	10:58:36.9	0	0s	0	7°	58°
32	Tmp	117	0.218	11:00:47.2	11:00:36.2	0	11s	-11	50°	57°
33	Tmp	118	0.849	11:02:00.9	11:02:07.2	0	6s	[+6]	52°	57°
34	Tmp	121	1.674	11:03:47.9	11:03:42.7	0	5s	-5	47°	57°
35	Tmp	125	2.903	11:05:55.0	11:05:50.2	0	5s	-5	50°	57°
36	Tmp	133	5.210	11:10:18.3	11:10:16.2	0	2s	-2	40°	57°
37	Tmp	137	6.324	11:13:23.0	11:13:20.4	0	3s	-3	45°	57°
38	Tmp	141	0.426	11:16:15.7	11:16:13.3	0	2s	-2	41°	56°
39	Tmp	142	1.078	11:17:32.2	11:17:30.4	0	2s	-2	45°	56°
40	Tmp	148	0.477	11:46:48.0	11:46:22.4	0	26s	-26	56°	55°
41	Tmp	149	1.182	11:47:56.8	11:48:01.1	0	4s	[+4]	47°	55°
42	Tmp	154	2.743	11:50:53.2	11:50:48.9	0	4s	-4	52°	55°
43	Tmp	156	4.223	11:53:36.8	11:53:33.7	0	3s	-3	40°	55°
44	Tmp	159	5.160	11:55:05.8	11:55:01.1	0	5s	-5	55°	55°
45	Tmp	159	5.735	11:55:58.9	11:55:53.2	0	6s	-6	57°	55°
46	Tmp	163	6.628	11:57:29.3	11:57:24.4	0	5s	-5	53°	55°
47	Tmp	165	7.441	11:59:01.6	11:58:57.6	0	4s	-4	50°	55°
48	Tmp	171	8.465	12:01:19.1	12:01:17.8	0	1s	-1	18°	55°
49	Tmp	175	9.938	12:04:39.7	12:04:35.5	0	4s	-4	35°	55°
50	Tmp	179	12.051	12:09:08.2	12:09:02.2	0	6s	-6	36°	55°
51	Tmp	183	13.606	12:12:06.2	12:12:01.6	0	5s	-5	35°	55°
52	Tmp	186	0.560	12:14:20.8	12:14:17.2	0	4s	-4	47°	55°

PC	Tp	Trc	DistPC	Ideal	Passagem	Pen	Erro	Pontos	NoPC	AtePC
53	Tmp	191	1.473	12:16:32.3	12:16:25.5	0	7s	-7	54°	55°
54	Tmp	196	3.416	12:21:20.2	12:21:18.9	0	1s	-1	19°	55°
55	Tmp	197	4.468	12:23:30.5	12:23:28.3	0	2s	-2	31°	55°
56	Tmp	198	5.095	12:25:04.0	12:25:01.3	0	3s	-3	38°	55°
57	Tmp	204	0.088	12:29:06.0	12:28:58.4	0	8s	-8	53°	55°
58	Tmp	209	1.061	12:31:04.1	12:31:02.4	0	2s	-2	42°	55°
59	Tmp	214	1.778	12:32:35.8	12:32:34.4	0	1s	-1	28°	55°
60	Tmp	217	2.592	12:34:22.2	12:34:20.4	0	2s	-2	43°	55°
61	Tmp	225	4.291	12:39:06.4	12:39:05.2	0	1s	-1	28°	55°
62	Tmp	228	4.915	12:40:49.7	12:40:46.9	0	3s	-3	46°	55°
63	Tmp	230	5.360	12:41:51.8	12:41:49.8	0	2s	-2	42°	55°
64	Tmp	235	6.370	12:44:28.5	12:44:26.2	0	2s	-2	38°	55°
65	Tmp	238	7.227	12:46:59.8	12:46:58.8	0	1s	-1	23°	55°
66	Tmp	239	7.891	12:48:32.8	12:48:29.5	0	3s	-3	51°	55°
67	Tmp	243	8.703	12:50:19.6	12:50:16.0	0	4s	-4	51°	55°
68	Tmp	247	9.704	12:52:43.6	12:52:38.8	0	5s	-5	45°	55°
69	Tmp	248	10.057	12:53:24.4	12:53:20.9	0	4s	-4	47°	55°
70	Tmp	250	10.655	12:54:39.3	12:54:37.7	0	2s	-2	30°	55°
71	Tmp	256	0.695	13:00:03.3	13:00:01.6	0	2s	-2	48°	55°
72	Tmp	262	1.557	13:02:41.1	13:02:37.6	0	4s	-4	56°	55°
73	Tmp	262	2.090	13:03:52.2	13:03:48.7	0	4s	-4	53°	55°
74	Tmp	265	2.942	13:05:44.7	13:05:41.2	0	4s	-4	48°	55°
75	Tmp	266	3.619	13:07:24.7	13:07:20.4	0	4s	-4	47°	55°

Num	68	Pen	0	PCZ	4	Total PP	3440	Col. Final	55°
-----	----	-----	---	-----	---	----------	------	------------	-----





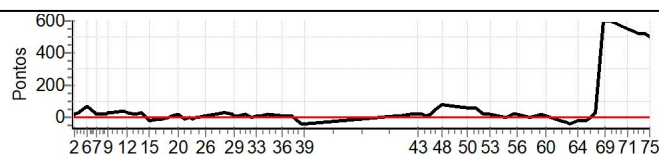
# IBITIPOCA - MG - Mitsubishi MotorSports 2022

## Performance Individual

PC	Tp	Trc	DistPC	Ideal	Passagem	Pen	Erro	Pontos	NoPC	AtePC
<b>N</b> <b>u</b> <b>m</b>	<b>69</b>	69 / Jonny Scaramella Neto / Jonny Scaramella Junior								
		Cat / NL / Largada		LIGHT / 69 / 09:39:00						
		Serra-ES			PAJERO TR4 FLEX 2.0L 4X4 AT 5P					
PC	Tp	Trc	DistPC	Ideal	Passagem	Pen	Erro	Pontos	NoPC	AtePC
1	Tmp	3	0.331	10:04:36.9	10:04:53.2	0	16s	+16	47°	41°
2	Tmp	4	0.541	10:05:01.1	10:05:22.3	0	21s	+21	49°	48°
3	Tmp	5	1.513	10:06:38.8	10:07:14.8	0	36s	+36	54°	49°
4	Tmp	7	1.929	10:07:24.8	10:08:13.0	0	48s	+48	56°	52°
5	Tmp	11	2.551	10:08:57.2	10:10:06.6	0	1m09s	+69	54°	53°
6	Tmp	12	2.812	10:09:24.9	10:10:35.2	0	1m10s	+70	54°	54°
7	Tmp	18	0.352	10:12:17.5	10:12:45.9	0	28s	+28	48°	53°
8	Tmp	23	1.521	10:15:15.4	10:15:36.6	0	21s	+21	47°	53°
9	Tmp	26	1.864	10:15:58.7	10:16:30.6	0	32s	+32	50°	53°
10	Tmp	29	2.113	10:16:46.8	10:17:24.6	0	38s	+38	52°	51°
11	Tmp	36	3.809	10:20:58.9	10:21:47.3	0	48s	+48	50°	51°
12	Tmp	38	4.355	10:21:57.1	10:22:35.0	0	38s	+38	49°	50°
13	Tmp	43	5.398	10:24:39.4	10:25:03.7	0	24s	+24	49°	50°
14	Tmp	47	6.472	10:26:32.6	10:27:03.9	0	31s	+31	51°	51°
15	Tmp	50	0.248	10:28:59.6	10:28:38.9	0	21s	-21	49°	49°
16	Tmp	58	1.794	10:31:59.5	10:31:49.5	0	10s	-10	49°	49°
17	Tmp	60	2.384	10:33:16.5	10:33:09.9	0	7s	-7	51°	49°
18	Tmp	64	3.520	10:35:23.6	10:35:27.9	0	4s	+4	45°	49°
19	Tmp	66	3.931	10:36:06.1	10:36:21.5	0	15s	+15	54°	49°
20	Tmp	70	5.181	10:38:07.5	10:38:32.9	0	25s	+25	53°	49°
21	Tmp	77	0.498	10:40:26.7	10:40:20.5	0	6s	-6	48°	51°
22	Tmp	77	1.383	10:41:48.4	10:41:47.6	0	1s	-1	32°	50°
23	Tmp	80	1.944	10:42:58.9	10:42:55.1	0	4s	-4	49°	50°
24	Tmp	82	2.458	10:43:52.3	10:43:53.1	0	1s	+1	29°	50°
25	Tmp	83	2.783	10:44:23.6	10:44:31.0	0	7s	+7	53°	50°
26	Tmp	88	3.948	10:46:49.4	10:47:00.8	0	11s	+11	53°	51°
27	Tmp	105	1.384	10:53:04.8	10:53:40.0	0	35s	+35	54°	51°
28	Tmp	105	2.809	10:55:27.3	10:55:49.2	0	22s	+22	54°	51°
29	Tmp	105	3.151	10:56:01.5	10:56:17.8	0	16s	+16	54°	51°
30	Tmp	108	3.795	10:57:34.9	10:57:46.9	0	12s	+12	51°	51°
31	Tmp	112	4.832	10:59:36.6	11:00:02.9	0	26s	+26	56°	51°
32	Tmp	117	0.218	11:01:47.2	11:01:51.5	0	4s	+4	46°	51°
33	Tmp	118	0.849	11:03:00.9	11:03:13.2	0	12s	+12	53°	51°
34	Tmp	121	1.674	11:04:47.9	11:05:04.8	0	17s	+17	56°	51°
35	Tmp	125	2.903	11:06:55.0	11:07:16.3	0	21s	+21	57°	51°
36	Tmp	133	5.210	11:11:18.3	11:11:35.2	0	17s	+17	57°	51°
37	Tmp	137	6.324	11:14:23.0	11:14:32.3	0	9s	+9	54°	51°
38	Tmp	141	0.426	11:17:15.7	11:16:40.2	0	36s	-36	61°	51°
39	Tmp	142	1.078	11:18:32.2	11:17:56.8	0	35s	-35	60°	51°
40	Tmp	148	0.477	11:47:48.0	11:47:58.1	0	10s	+10	52°	51°
41	Tmp	149	1.182	11:48:56.8	11:49:11.9	0	15s	+15	54°	51°
42	Tmp	154	2.743	11:51:53.2	11:52:14.2	0	21s	+21	61°	51°
43	Tmp	156	4.223	11:54:36.8	11:54:58.4	0	22s	+22	60°	51°
44	Tmp	159	5.160	11:56:05.8	11:56:25.7	0	20s	+20	61°	51°
45	Tmp	159	5.735	11:56:58.9	11:57:16.1	0	17s	+17	61°	51°
46	Tmp	163	6.628	11:58:29.3	11:58:57.0	0	28s	+28	60°	50°
47	Tmp	165	7.441	12:00:01.6	12:00:51.5	0	50s	+50	62°	50°
48	Tmp	171	8.465	12:02:19.1	12:03:44.5	0	1m25s	+85	55°	50°
49	Tmp	175	9.938	12:05:39.7	12:06:50.7	0	1m11s	+71	58°	50°
50	Tmp	179	12.051	12:10:08.2	12:11:14.2	0	1m06s	+66	59°	50°
51	Tmp	183	13.606	12:13:06.2	12:14:10.6	0	1m04s	+64	59°	51°
52	Tmp	186	0.560	12:15:20.8	12:15:41.8	0	21s	+21	57°	51°

PC	Tp	Trc	DistPC	Ideal	Passagem	Pen	Erro	Pontos	NoPC	AtePC
53	Tmp	191	1.473	12:17:32.3	12:17:56.6	0	24s	+24	60°	51°
54	Tmp	196	3.416	12:22:20.2	12:22:27.6	0	7s	+7	53°	51°
55	Tmp	197	4.468	12:24:30.5	12:24:51.4	0	21s	+21	62°	51°
56	Tmp	198	5.095	12:26:04.0	12:26:25.3	0	21s	+21	62°	51°
57	Tmp	204	0.088	12:30:06.0	12:30:09.1	0	3s	+3	42°	51°
58	Tmp	209	1.061	12:32:04.1	12:32:13.5	0	9s	+9	56°	51°
59	Tmp	214	1.778	12:33:35.8	12:33:55.1	0	19s	+19	62°	51°
60	Tmp	217	2.592	12:35:22.2	12:35:33.5	0	11s	+11	62°	51°
61	Tmp	225	4.291	12:40:06.4	12:39:49.9	0	17s	-17	63°	51°
62	Tmp	228	4.915	12:41:49.7	12:41:20.6	0	29s	-29	66°	51°
63	Tmp	230	5.360	12:42:51.8	12:42:19.6	0	32s	-32	66°	51°
64	Tmp	235	6.370	12:45:28.5	12:45:13.8	0	15s	-15	63°	51°
65	Tmp	238	7.227	12:47:59.8	12:47:46.6	0	13s	-13	64°	51°
66	Tmp	239	7.891	12:49:32.8	12:49:40.2	0	7s	+7	62°	51°
67	Tmp	243	8.703	12:51:19.6	12:51:51.0	0	31s	+31	69°	51°
68	Tmp	247	9.704	12:53:43.6	13:04:21.3	0	10m38s	[+600]	79°	51°
69	Tmp	248	10.057	12:54:24.4	13:04:58.4	0	10m34s	[+600]	79°	51°
70	Tmp	250	10.655	12:55:39.3	13:06:04.1	0	10m25s	[+600]	79°	51°
71	Tmp	256	0.695	13:01:03.3	13:10:11.7	0	9m08s	[+548]	73°	52°
72	Tmp	262	1.557	13:03:41.1	13:12:30.2	0	8m49s	[+529]	73°	52°
73	Tmp	262	2.090	13:04:52.2	13:13:30.4	0	8m38s	[+518]	73°	52°
74	Tmp	265	2.942	13:06:44.7	13:15:22.0	0	8m37s	[+517]	73°	51°
75	Tmp	266	3.619	13:08:24.7	13:16:45.5	0	8m21s	[+501]	72°	51°

Num	69	Pen	0	PCZ	0	Total PP	1643	Col. Final	51°
-----	----	-----	---	-----	---	----------	------	------------	-----





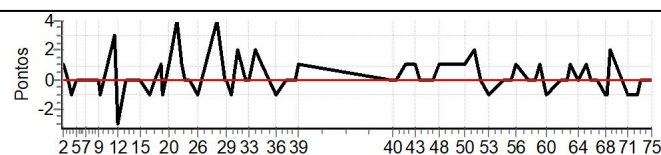
# IBITIPOCA - MG - Mitsubishi MotorSports 2022

## Performance Individual

PC	Tp	Trc	DistPC	Ideal	Passagem	Pen	Erro	Pontos	NoPC	AtePC
N u m	70	70 / Fernando Watacabe / Livia Moreira dos Santos								
		Cat / NL / Largada LIGHT / 70 / 09:40:00								
		Sao Paulo-SP PAJERO TR4 FLEX 2.0 4X4 AT								
PC	Tp	Trc	DistPC	Ideal	Passagem	Pen	Erro	Pontos	NoPC	AtePC
1	Tmp	3	0.331	10:05:36.9	10:05:38.3	0	1s	[+1]	17°	16°
2	Tmp	4	0.541	10:06:01.1	10:06:01.8	0	1s	+1	22°	19°
3	Tmp	5	1.513	10:07:38.8	10:07:38.7	0	0s	0	6°	11°
4	Tmp	7	1.929	10:08:24.8	10:08:23.9	0	1s	-1	18°	10°
5	Tmp	11	2.551	10:09:57.2	10:09:57.6	0	0s	0	2°	3°
6	Tmp	12	2.812	10:10:24.9	10:10:25.3	0	0s	0	4°	3°
7	Tmp	18	0.352	10:13:17.5	10:13:17.7	0	0s	0	4°	1°
8	Tmp	23	1.521	10:16:15.4	10:16:15.6	0	0s	0	8°	1°
9	Tmp	26	1.864	10:16:58.7	10:16:58.4	0	0s	0	7°	1°
10	Tmp	29	2.113	10:17:46.8	10:17:46.2	0	1s	-1	18°	2°
11	Tmp	36	3.809	10:21:58.9	10:22:02.2	0	3s	[+3]	37°	2°
12	Tmp	38	4.355	10:22:57.1	10:22:53.8	0	3s	-3	32°	4°
13	Tmp	43	5.398	10:25:39.4	10:25:39.5	0	0s	0	9°	4°
14	Tmp	47	6.472	10:27:32.6	10:27:33.0	0	0s	0	10°	3°
15	Tmp	50	0.248	10:29:59.6	10:29:59.7	0	0s	0	12°	2°
16	Tmp	58	1.794	10:32:59.5	10:32:58.8	0	1s	-1	23°	2°
17	Tmp	60	2.384	10:34:16.5	10:34:16.9	0	0s	0	10°	1°
18	Tmp	64	3.520	10:36:23.6	10:36:24.8	0	1s	+1	27°	2°
19	Tmp	66	3.931	10:37:06.1	10:37:05.3	0	1s	-1	24°	2°
20	Tmp	70	5.181	10:39:07.5	10:39:08.7	0	1s	+1	24°	4°
21	Tmp	77	0.498	10:41:26.7	10:41:31.1	0	4s	[+4]	43°	4°
22	Tmp	77	1.383	10:42:48.4	10:42:49.2	0	1s	+1	31°	5°
23	Tmp	80	1.944	10:43:58.9	10:43:59.2	0	0s	0	12°	4°
24	Tmp	82	2.458	10:44:52.3	10:44:52.4	0	0s	0	11°	4°
25	Tmp	83	2.783	10:45:23.6	10:45:23.2	0	0s	0	12°	4°
26	Tmp	88	3.948	10:47:49.4	10:47:48.4	0	1s	-1	27°	4°
27	Tmp	105	1.384	10:54:04.8	10:54:08.6	0	4s	[+4]	46°	4°
28	Tmp	105	2.809	10:56:27.3	10:56:26.9	0	0s	0	14°	4°
29	Tmp	105	3.151	10:57:01.5	10:57:01.8	0	0s	0	11°	3°
30	Tmp	108	3.795	10:58:34.9	10:58:33.7	0	1s	-1	24°	3°
31	Tmp	112	4.832	11:00:36.6	11:00:38.7	0	2s	[+2]	41°	4°
32	Tmp	117	0.218	11:02:47.2	11:02:47.6	0	0s	0	9°	4°
33	Tmp	118	0.849	11:04:00.9	11:04:01.2	0	0s	0	12°	3°
34	Tmp	121	1.674	11:05:47.9	11:05:49.8	0	2s	[+2]	30°	4°
35	Tmp	125	2.903	11:07:55.0	11:07:56.3	0	1s	+1	26°	4°
36	Tmp	133	5.210	11:12:18.3	11:12:17.3	0	1s	-1	26°	4°
37	Tmp	137	6.324	11:15:23.0	11:15:23.4	0	0s	0	12°	4°
38	Tmp	141	0.426	11:18:15.7	11:18:16.1	0	0s	0	14°	4°
39	Tmp	142	1.078	11:19:32.2	11:19:33.3	0	1s	+1	32°	4°
40	Tmp	148	0.477	11:48:48.0	11:48:48.4	0	0s	0	20°	4°
41	Tmp	149	1.182	11:49:56.8	11:49:57.0	0	0s	0	12°	4°
42	Tmp	154	2.743	11:52:53.2	11:52:54.3	0	1s	+1	30°	4°
43	Tmp	156	4.223	11:55:36.8	11:55:37.6	0	1s	+1	25°	4°
44	Tmp	159	5.160	11:57:05.8	11:57:06.1	0	0s	0	11°	3°
45	Tmp	159	5.735	11:57:58.9	11:57:59.2	0	0s	0	14°	3°
46	Tmp	163	6.628	11:59:29.3	11:59:29.7	0	0s	0	12°	3°
47	Tmp	165	7.441	12:01:01.6	12:01:01.8	0	0s	0	14°	3°
48	Tmp	171	8.465	12:03:19.1	12:03:19.6	0	1s	+1	17°	3°
49	Tmp	175	9.938	12:06:39.7	12:06:40.6	0	1s	+1	14°	3°
50	Tmp	179	12.051	12:11:08.2	12:11:09.6	0	1s	+1	12°	3°
51	Tmp	183	13.606	12:14:06.2	12:14:07.7	0	2s	[+2]	22°	3°
52	Tmp	186	0.560	12:16:20.8	12:16:20.7	0	0s	0	7°	3°

PC	Tp	Trc	DistPC	Ideal	Passagem	Pen	Erro	Pontos	NoPC	AtePC
53	Tmp	191	1.473	12:18:32.3	12:18:31.0	0	1s	-1	21°	3°
54	Tmp	196	3.416	12:23:20.2	12:23:20.5	0	0s	0	9°	2°
55	Tmp	197	4.468	12:25:30.5	12:25:30.9	0	0s	0	12°	2°
56	Tmp	198	5.095	12:27:04.0	12:27:05.1	0	1s	+1	21°	2°
57	Tmp	204	0.088	12:31:06.0	12:31:06.1	0	0s	0	7°	2°
58	Tmp	209	1.061	12:33:04.1	12:33:04.1	0	0s	0	6°	2°
59	Tmp	214	1.778	12:34:35.8	12:34:36.7	0	1s	+1	27°	2°
60	Tmp	217	2.592	12:36:22.2	12:36:21.7	0	1s	-1	33°	2°
61	Tmp	225	4.291	12:41:06.4	12:41:06.0	0	0s	0	9°	2°
62	Tmp	228	4.915	12:42:49.7	12:42:49.8	0	0s	0	11°	2°
63	Tmp	230	5.360	12:43:51.8	12:43:53.2	0	1s	+1	27°	2°
64	Tmp	235	6.370	12:46:28.5	12:46:28.9	0	0s	0	17°	2°
65	Tmp	238	7.227	12:48:59.8	12:49:01.1	0	1s	+1	22°	2°
66	Tmp	239	7.891	12:50:32.8	12:50:33.1	0	0s	0	14°	2°
67	Tmp	243	8.703	12:52:19.6	12:52:19.6	0	0s	0	8°	2°
68	Tmp	247	9.704	12:54:43.6	12:54:42.9	0	1s	-1	23°	2°
69	Tmp	248	10.057	12:55:24.4	12:55:23.4	0	1s	-1	19°	2°
70	Tmp	250	10.655	12:56:39.3	12:56:41.4	0	2s	[+2]	29°	2°
71	Tmp	256	0.695	13:02:03.3	13:02:02.5	0	1s	-1	33°	2°
72	Tmp	262	1.557	13:04:41.1	13:04:40.3	0	1s	-1	30°	2°
73	Tmp	262	2.090	13:05:52.2	13:05:51.8	0	0s	0	11°	2°
74	Tmp	265	2.942	13:07:44.7	13:07:45.0	0	0s	0	9°	2°
75	Tmp	266	3.619	13:09:24.7	13:09:24.3	0	0s	0	7°	2°

Num	70	Pen	0	PCZ	38	Total PP	31	Col. Final	2°
-----	----	-----	---	-----	----	----------	----	------------	----







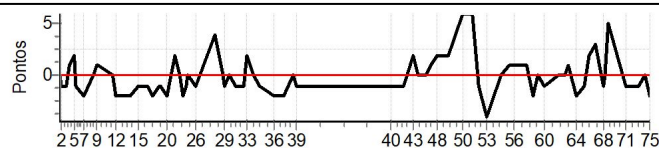
# IBITIPOCA - MG - Mitsubishi MotorSports 2022

## Performance Individual

PC	Tp	Trc	DistPC	Ideal	Passagem	Pen	Erro	Pontos	NoPC	AtePC
N u m	71	71 / Karlo Levy / Bruno Pauletti								
		Cat / NL / Largada LIGHT / 71 / 09:41:00								
		Rio de Janeiro-RJ ASX 2.0 OUTDOOR AWD MT								
PC	Tp	Trc	DistPC	Ideal	Passagem	Pen	Erro	Pontos	NoPC	AtePC
1	Tmp	3	0.331	10:06:36.9	10:06:37.1	0	0s	0	8°	8°
2	Tmp	4	0.541	10:07:01.1	10:07:00.1	0	1s	-1	21°	16°
3	Tmp	5	1.513	10:08:38.8	10:08:37.5	0	1s	-1	22°	18°
4	Tmp	7	1.929	10:09:24.8	10:09:25.9	0	1s	+1	17°	12°
5	Tmp	11	2.551	10:10:57.2	10:10:59.0	0	2s	[+2]	20°	10°
6	Tmp	12	2.812	10:11:24.9	10:11:23.7	0	1s	-1	14°	10°
7	Tmp	18	0.352	10:14:17.5	10:14:16.0	0	2s	-2	27°	12°
8	Tmp	23	1.521	10:17:15.4	10:17:15.7	0	0s	0	7°	7°
9	Tmp	26	1.864	10:17:58.7	10:17:59.4	0	1s	+1	19°	8°
10	Tmp	29	2.113	10:18:46.8	10:18:47.8	0	1s	+1	17°	8°
11	Tmp	36	3.809	10:22:58.9	10:22:59.1	0	0s	0	11°	8°
12	Tmp	38	4.355	10:23:57.1	10:23:55.3	0	2s	-2	23°	10°
13	Tmp	43	5.398	10:26:39.4	10:26:37.1	0	2s	-2	28°	12°
14	Tmp	47	6.472	10:28:32.6	10:28:30.4	0	2s	-2	32°	15°
15	Tmp	50	0.248	10:30:59.6	10:30:59.1	0	1s	-1	26°	14°
16	Tmp	58	1.794	10:33:59.5	10:33:58.7	0	1s	-1	22°	13°
17	Tmp	60	2.384	10:35:16.5	10:35:15.0	0	2s	-2	34°	14°
18	Tmp	64	3.520	10:37:23.6	10:37:23.1	0	1s	-1	26°	15°
19	Tmp	66	3.931	10:38:06.1	10:38:05.4	0	1s	-1	23°	15°
20	Tmp	70	5.181	10:40:07.5	10:40:06.0	0	2s	-2	36°	16°
21	Tmp	77	0.498	10:42:26.7	10:42:29.1	0	2s	[+2]	22°	16°
22	Tmp	77	1.383	10:43:48.4	10:43:48.6	0	0s	0	15°	16°
23	Tmp	80	1.944	10:44:58.9	10:44:56.8	0	2s	-2	41°	17°
24	Tmp	82	2.458	10:45:52.3	10:45:51.4	0	1s	-1	28°	18°
25	Tmp	83	2.783	10:46:23.6	10:46:24.0	0	0s	0	11°	18°
26	Tmp	88	3.948	10:48:49.4	10:48:48.4	0	1s	-1	26°	18°
27	Tmp	105	1.384	10:55:04.8	10:55:08.7	0	4s	[+4]	45°	18°
28	Tmp	105	2.809	10:57:27.3	10:57:27.6	0	0s	0	13°	18°
29	Tmp	105	3.151	10:58:01.5	10:58:00.8	0	1s	-1	31°	18°
30	Tmp	108	3.795	10:59:34.9	10:59:34.9	0	0s	0	9°	17°
31	Tmp	112	4.832	11:01:36.6	11:01:35.3	0	1s	-1	29°	17°
32	Tmp	117	0.218	11:03:47.2	11:03:46.1	0	1s	-1	28°	17°
33	Tmp	118	0.849	11:05:00.9	11:05:03.1	0	2s	[+2]	38°	18°
34	Tmp	121	1.674	11:06:47.9	11:06:47.6	0	0s	0	8°	12°
35	Tmp	125	2.903	11:08:55.0	11:08:53.9	0	1s	-1	25°	12°
36	Tmp	133	5.210	11:13:18.3	11:13:16.6	0	2s	-2	39°	14°
37	Tmp	137	6.324	11:16:23.0	11:16:21.1	0	2s	-2	38°	14°
38	Tmp	141	0.426	11:19:15.7	11:19:16.1	0	0s	0	13°	14°
39	Tmp	142	1.078	11:20:32.2	11:20:31.6	0	1s	-1	31°	14°
40	Tmp	148	0.477	11:49:48.0	11:49:47.5	0	1s	-1	30°	13°
41	Tmp	149	1.182	11:50:56.8	11:50:56.2	0	1s	-1	28°	14°
42	Tmp	154	2.743	11:53:53.2	11:53:52.6	0	1s	-1	29°	14°
43	Tmp	156	4.223	11:56:36.8	11:56:38.4	0	2s	+2	32°	15°
44	Tmp	159	5.160	11:58:05.8	11:58:05.4	0	0s	0	10°	13°
45	Tmp	159	5.735	11:58:58.9	11:58:59.2	0	0s	0	13°	13°
46	Tmp	163	6.628	12:00:29.3	12:00:29.5	0	0s	0	11°	13°
47	Tmp	165	7.441	12:02:01.6	12:02:02.5	0	1s	+1	32°	13°
48	Tmp	171	8.465	12:04:19.1	12:04:20.9	0	2s	+2	27°	14°
49	Tmp	175	9.938	12:07:39.7	12:07:41.3	0	2s	+2	25°	14°
50	Tmp	179	12.051	12:12:08.2	12:12:14.3	0	6s	[+6]	35°	14°
51	Tmp	183	13.606	12:15:06.2	12:15:12.3	0	6s	[+6]	37°	15°
52	Tmp	186	0.560	12:17:20.8	12:17:20.3	0	1s	-1	23°	15°

PC	Tp	Trc	DistPC	Ideal	Passagem	Pen	Erro	Pontos	NoPC	AtePC
53	Tmp	191	1.473	12:19:32.3	12:19:28.4	0	4s	-4	44°	15°
54	Tmp	196	3.416	12:24:20.2	12:24:20.0	0	0s	0	8°	15°
55	Tmp	197	4.468	12:26:30.5	12:26:31.7	0	1s	+1	24°	15°
56	Tmp	198	5.095	12:28:04.0	12:28:05.4	0	1s	+1	20°	14°
57	Tmp	204	0.088	12:32:06.0	12:32:07.0	0	1s	+1	30°	14°
58	Tmp	209	1.061	12:34:04.1	12:34:01.8	0	2s	-2	41°	15°
59	Tmp	214	1.778	12:35:35.8	12:35:36.2	0	0s	0	7°	15°
60	Tmp	217	2.592	12:37:22.2	12:37:21.2	0	1s	-1	32°	15°
61	Tmp	225	4.291	12:42:06.4	12:42:06.3	0	0s	0	8°	14°
62	Tmp	228	4.915	12:43:49.7	12:43:49.3	0	0s	0	10°	14°
63	Tmp	230	5.360	12:44:51.8	12:44:53.1	0	1s	+1	26°	14°
64	Tmp	235	6.370	12:47:28.5	12:47:26.9	0	2s	-2	37°	15°
65	Tmp	238	7.227	12:49:59.8	12:49:59.3	0	1s	-1	21°	15°
66	Tmp	239	7.891	12:51:32.8	12:51:35.2	0	2s	+2	41°	15°
67	Tmp	243	8.703	12:53:19.6	12:53:22.3	0	3s	[+3]	41°	15°
68	Tmp	247	9.704	12:55:43.6	12:55:43.0	0	1s	-1	22°	14°
69	Tmp	248	10.057	12:56:24.4	12:56:24.8	0	0s	0	6°	13°
70	Tmp	250	10.655	12:57:39.3	12:57:44.7	0	5s	[+5]	47°	14°
71	Tmp	256	0.695	13:03:03.3	13:03:02.4	0	1s	-1	32°	14°
72	Tmp	262	1.557	13:05:41.1	13:05:40.6	0	1s	-1	29°	13°
73	Tmp	262	2.090	13:06:52.2	13:06:51.2	0	1s	-1	33°	13°
74	Tmp	265	2.942	13:08:44.7	13:08:44.4	0	0s	0	8°	12°
75	Tmp	266	3.619	13:10:24.7	13:10:23.1	0	2s	-2	35°	13°

Num	71	Pen	0	PCZ	18	Total PP	68	Col. Final	13°
-----	----	-----	---	-----	----	----------	----	------------	-----





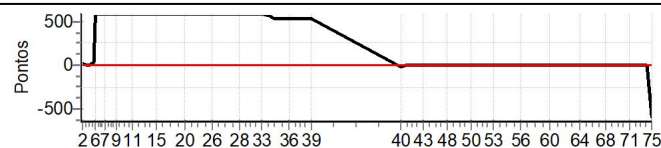
# IBITIPOCA - MG - Mitsubishi MotorSports 2022

## Performance Individual

PC	Tp	Trc	DistPC	Ideal	Passagem	Pen	Erro	Pontos	NoPC	AtePC
N u m	72	72 / Flavio Hayashi / Jussara Pereira Nogueira								
		Cat / NL / Largada		LIGHT / 72 / 09:42:00						
		Contagem-MG				L200 TRITON SAVANA 2.4 D 4X4 AT				
PC	Tp	Trc	DistPC	Ideal	Passagem	Pen	Erro	Pontos	NoPC	AtePC
1	Tmp	3	0.331	10:07:36.9	10:07:50.6	0	14s	+14	46°	40°
2	Tmp	4	0.541	10:08:01.1	10:08:16.4	0	15s	+15	46°	46°
3	Tmp	5	1.513	10:09:38.8	10:09:37.5	0	1s	-1	21°	43°
4	Tmp	7	1.929	10:10:24.8	10:10:22.8	0	2s	-2	30°	37°
5	Tmp	11	2.551	10:11:57.2	10:12:35.3	0	38s	+38	51°	40°
6	Tmp	12	2.812	10:12:24.9	10:25:26.4	0	13m02s	[+600]	78°	42°
7	Tmp	18	0.352	10:15:17.5	10:27:55.4	0	12m38s	[+600]	78°	58°
8	Tmp	23	1.521	10:18:15.4	10:29:43.7	0	11m28s	[+600]	78°	60°
9	Tmp	26	1.864	10:18:58.7	10:30:25.5	0	11m27s	[+600]	78°	62°
10	Tmp	29	2.113	10:19:46.8	10:30:58.6	0	11m12s	[+600]	78°	64°
11	Tmp	36	3.809	10:23:58.9	10:35:11.7	0	11m13s	[+600]	78°	64°
12	Tmp	38	4.355	10:24:57.1	10:36:07.9	0	11m11s	[+600]	78°	65°
13	Tmp	43	5.398	10:27:39.4	10:38:40.6	0	11m01s	[+600]	78°	65°
14	Tmp	47	6.472	10:29:32.6	10:40:34.8	0	11m02s	+600	78°	66°
15	Tmp	50	0.248	10:31:59.6	10:44:00.4	0	12m01s	+600	78°	66°
16	Tmp	58	1.794	10:34:59.5	10:46:16.7	0	11m17s	+600	78°	67°
17	Tmp	60	2.384	10:36:16.5	10:47:29.3	0	11m13s	+600	78°	67°
18	Tmp	64	3.520	10:38:23.6	10:49:28.3	0	11m05s	+600	78°	69°
19	Tmp	66	3.931	10:39:06.1	10:50:13.4	0	11m07s	+600	78°	71°
20	Tmp	70	5.181	10:41:07.5	10:52:10.0	0	11m03s	+600	78°	71°
21	Tmp	77	0.498	10:43:26.7	10:54:41.5	0	11m15s	+600	77°	72°
22	Tmp	77	1.383	10:44:48.4	10:55:52.9	0	11m05s	+600	77°	72°
23	Tmp	80	1.944	10:45:58.9	10:57:08.7	0	11m10s	+600	78°	72°
24	Tmp	82	2.458	10:46:52.3	10:58:00.3	0	11m08s	+600	78°	72°
25	Tmp	83	2.783	10:47:23.6	10:58:29.2	0	11m06s	+600	77°	73°
26	Tmp	88	3.948	10:49:49.4	11:03:03.5	0	13m14s	+600	77°	73°
27	Tmp	105	1.384	10:56:04.8	11:07:58.9	0	11m54s	+600	77°	73°
28	Tmp	105	2.809	10:58:27.3	11:09:40.7	0	11m13s	+600	77°	73°
29	Tmp	105	3.151	10:59:01.5	11:10:09.2	0	11m08s	+600	77°	73°
30	Tmp	108	3.795	11:00:34.9	11:11:45.5	0	11m11s	+600	77°	74°
31	Tmp	112	4.832	11:02:36.6	11:13:46.6	0	11m10s	+600	77°	74°
32	Tmp	117	0.218	11:04:47.2	11:14:53.8	0	10m07s	+600	78°	74°
33	Tmp	118	0.849	11:06:00.9	11:16:06.0	0	10m05s	+600	78°	74°
34	Tmp	121	1.674	11:07:47.9	11:17:22.5	0	9m35s	+575	71°	73°
35	Tmp	125	2.903	11:09:55.0	11:19:05.3	0	9m10s	+550	71°	74°
36	Tmp	133	5.210	11:14:18.3	11:23:20.7	0	9m02s	+542	71°	74°
37	Tmp	137	6.324	11:17:23.0	11:26:23.4	0	9m00s	+540	71°	74°
38	Tmp	141	0.426	11:20:15.7	11:29:20.0	0	9m04s	+544	72°	74°
39	Tmp	142	1.078	11:21:32.2	11:30:35.8	0	9m04s	+544	72°	74°
40	Tmp	148	0.477	11:50:48.0	11:50:28.9	0	19s	-19	53°	74°
41	Tmp	149	1.182	11:51:56.8	11:51:57.1	0	0s	0	11°	74°
42	Tmp	154	2.743	11:54:53.2	11:54:55.7	0	3s	+3	44°	73°
43	Tmp	156	4.223	11:57:36.8	11:57:33.3	0	4s	-4	46°	73°
44	Tmp	159	5.160	11:59:05.8	11:59:02.7	0	3s	-3	47°	73°
45	Tmp	159	5.735	11:59:58.9	11:59:58.9	0	0s	0	12°	73°
46	Tmp	163	6.628	12:01:29.3	12:01:28.4	0	1s	-1	30°	73°
47	Tmp	165	7.441	12:03:01.6	12:03:02.0	0	0s	0	13°	72°
48	Tmp	171	8.465	12:05:19.1	12:05:22.0	0	3s	+3	32°	72°
49	Tmp	175	9.938	12:08:39.7	12:08:41.3	0	2s	+2	24°	71°
50	Tmp	179	12.051	12:13:08.2	12:13:10.4	0	2s	+2	22°	71°
51	Tmp	183	13.606	12:16:06.2	12:16:08.6	0	2s	+2	21°	71°
52	Tmp	186	0.560	12:18:20.8	12:18:22.6	0	2s	+2	34°	71°

PC	Tp	Trc	DistPC	Ideal	Passagem	Pen	Erro	Pontos	NoPC	AtePC
53	Tmp	191	1.473	12:20:32.3	12:20:37.0	0	5s	+5	49°	70°
54	Tmp	196	3.416	12:25:20.2	12:25:20.2	0	0s	0	7°	70°
55	Tmp	197	4.468	12:27:30.5	12:27:31.2	0	1s	+1	23°	70°
56	Tmp	198	5.095	12:29:04.0	12:29:03.3	0	1s	-1	19°	70°
57	Tmp	204	0.088	12:33:06.0	12:33:06.7	0	1s	+1	29°	70°
58	Tmp	209	1.061	12:35:04.1	12:35:05.5	0	1s	+1	26°	70°
59	Tmp	214	1.778	12:36:35.8	12:36:37.2	0	1s	+1	26°	70°
60	Tmp	217	2.592	12:38:22.2	12:38:22.6	0	0s	0	13°	70°
61	Tmp	225	4.291	12:43:06.4	12:43:05.9	0	1s	-1	27°	70°
62	Tmp	228	4.915	12:44:49.7	12:44:49.7	0	0s	0	9°	70°
63	Tmp	230	5.360	12:45:51.8	12:45:51.3	0	1s	-1	25°	70°
64	Tmp	235	6.370	12:48:28.5	12:48:28.8	0	0s	0	16°	69°
65	Tmp	238	7.227	12:50:59.8	12:51:01.2	0	1s	+1	20°	69°
66	Tmp	239	7.891	12:52:32.8	12:52:32.6	0	0s	0	13°	69°
67	Tmp	243	8.703	12:54:19.6	12:54:19.5	0	0s	0	7°	69°
68	Tmp	247	9.704	12:56:43.6	12:56:44.3	0	1s	+1	21°	69°
69	Tmp	248	10.057	12:57:24.4	12:57:24.7	0	0s	0	5°	69°
70	Tmp	250	10.655	12:58:39.3	12:58:41.3	0	2s	+2	28°	69°
71	Tmp	256	0.695	13:04:03.3	13:04:03.7	0	0s	0	13°	68°
72	Tmp	262	1.557	13:06:41.1	13:06:35.3	0	6s	-6	59°	68°
73	Tmp	262	2.090	13:07:52.2	13:07:55.0	0	3s	+3	47°	68°
74	Tmp	265	2.942	13:09:44.7	13:09:45.1	0	0s	0	7°	68°
75	Tmp	266	3.619	13:11:24.7	10:20:37.1	0	02h50m	-600	79°	69°

Num	72	Pen	0	PCZ	12	Total PP	16031	Col. Final	69°
-----	----	-----	---	-----	----	----------	-------	------------	-----





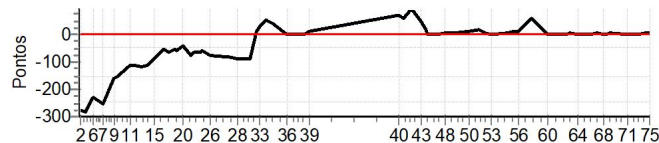
# IBITIPOCA - MG - Mitsubishi MotorSports 2022

## Performance Individual

PC	Tp	Trc	DistPC	Ideal	Passagem	Pen	Erro	Pontos	NoPC	AtePC
N u m	73	73 / Edmilson Alvarenga Lage / Fernanda de Moura Ricardo								
		Cat / NL / Largada		LIGHT / 73 / 09:43:00						
		Nova Lima-MG				Triton Sport GLS				
PC	Tp	Trc	DistPC	Ideal	Passagem	Pen	Erro	Pontos	NoPC	AtePC
1	Tmp	3	0.331	10:08:36.9	10:03:59.9	0	4m37s	-277	64 °	78 °
2	Tmp	4	0.541	10:09:01.1	10:04:24.9	0	4m36s	-276	64 °	70 °
3	Tmp	5	1.513	10:10:38.8	10:05:56.1	0	4m43s	-283	65 °	69 °
4	Tmp	7	1.929	10:11:24.8	10:06:50.6	0	4m34s	-274	65 °	67 °
5	Tmp	11	2.551	10:12:57.2	10:08:59.5	0	3m58s	-238	62 °	66 °
6	Tmp	12	2.812	10:13:24.9	10:09:33.6	0	3m51s	-231	61 °	65 °
7	Tmp	18	0.352	10:16:17.5	10:12:06.8	0	4m11s	-251	63 °	65 °
8	Tmp	23	1.521	10:19:15.4	10:16:27.9	0	2m48s	-168	61 °	64 °
9	Tmp	26	1.864	10:19:58.7	10:17:21.1	0	2m38s	-158	60 °	63 °
10	Tmp	29	2.113	10:20:46.8	10:18:15.2	0	2m32s	-152	60 °	62 °
11	Tmp	36	3.809	10:24:58.9	10:23:09.5	0	1m49s	-109	57 °	63 °
12	Tmp	38	4.355	10:25:57.1	10:24:05.2	0	1m52s	-112	58 °	62 °
13	Tmp	43	5.398	10:28:39.4	10:26:39.7	0	2m00s	-120	57 °	61 °
14	Tmp	47	6.472	10:30:32.6	10:28:44.1	0	1m49s	-109	56 °	61 °
15	Tmp	50	0.248	10:32:59.6	10:31:33.1	0	1m27s	-87	59 °	61 °
16	Tmp	58	1.794	10:35:59.5	10:35:08.9	0	51s	-51	55 °	61 °
17	Tmp	60	2.384	10:37:16.5	10:36:14.0	0	1m03s	-63	56 °	61 °
18	Tmp	64	3.520	10:39:23.6	10:38:29.5	0	54s	-54	56 °	61 °
19	Tmp	66	3.931	10:40:06.1	10:39:10.3	0	56s	-56	56 °	61 °
20	Tmp	70	5.181	10:42:07.5	10:41:27.6	0	40s	-40	55 °	60 °
21	Tmp	77	0.498	10:44:26.7	10:43:11.2	0	1m16s	-76	58 °	62 °
22	Tmp	77	1.383	10:45:48.4	10:44:42.9	0	1m06s	-66	58 °	63 °
23	Tmp	80	1.944	10:46:58.9	10:45:51.7	0	1m07s	-67	58 °	63 °
24	Tmp	82	2.458	10:47:52.3	10:46:47.4	0	1m05s	-65	58 °	62 °
25	Tmp	83	2.783	10:48:23.6	10:47:24.1	0	1m00s	-60	58 °	61 °
26	Tmp	88	3.948	10:50:49.4	10:49:32.4	0	1m17s	-77	60 °	60 °
27	Tmp	105	1.384	10:57:04.8	10:55:45.0	0	1m20s	-80	59 °	59 °
28	Tmp	105	2.809	10:59:27.3	10:57:57.2	0	1m30s	-90	60 °	59 °
29	Tmp	105	3.151	11:00:01.5	10:58:31.1	0	1m30s	-90	60 °	59 °
30	Tmp	108	3.795	11:01:34.9	11:00:07.7	0	1m27s	-87	60 °	59 °
31	Tmp	112	4.832	11:03:36.6	11:02:10.9	0	1m26s	-86	61 °	60 °
32	Tmp	117	0.218	11:05:47.2	11:06:01.2	0	14s	+14	54 °	60 °
33	Tmp	118	0.849	11:07:00.9	11:07:29.3	0	28s	+28	56 °	60 °
34	Tmp	121	1.674	11:08:47.9	11:09:39.2	0	51s	[+51]	58 °	60 °
35	Tmp	125	2.903	11:10:55.0	11:11:37.6	0	43s	[+43]	59 °	59 °
36	Tmp	133	5.210	11:15:18.3	11:15:16.3	0	2s	-2	38 °	58 °
37	Tmp	137	6.324	11:18:23.0	11:18:24.7	0	2s	+2	37 °	58 °
38	Tmp	141	0.426	11:21:15.7	11:21:16.0	0	0s	0	12 °	58 °
39	Tmp	142	1.078	11:22:32.2	11:22:46.2	0	14s	+14	56 °	58 °
40	Tmp	148	0.477	11:51:48.0	11:53:02.3	0	1m14s	[+74]	65 °	57 °
41	Tmp	149	1.182	11:52:56.8	11:53:56.8	0	1m00s	[+60]	63 °	57 °
42	Tmp	154	2.743	11:55:53.2	11:57:28.1	0	1m35s	[+95]	65 °	56 °
43	Tmp	156	4.223	11:58:36.8	11:59:25.5	0	49s	[+49]	62 °	56 °
44	Tmp	159	5.160	12:00:05.8	12:00:24.0	0	18s	+18	60 °	56 °
45	Tmp	159	5.735	12:00:58.9	12:00:59.3	0	0s	0	11 °	56 °
46	Tmp	163	6.628	12:02:29.3	12:02:30.7	0	1s	+1	29 °	56 °
47	Tmp	165	7.441	12:04:01.6	12:04:00.3	0	1s	-1	31 °	56 °
48	Tmp	171	8.465	12:06:19.1	12:06:23.6	0	5s	+5	37 °	56 °
49	Tmp	175	9.938	12:09:39.7	12:09:46.6	0	7s	+7	44 °	56 °
50	Tmp	179	12.051	12:14:08.2	12:14:18.8	0	11s	+11	45 °	56 °
51	Tmp	183	13.606	12:17:06.2	12:17:25.9	0	20s	+20	48 °	57 °
52	Tmp	186	0.560	12:19:20.8	12:19:24.3	0	4s	+4	46 °	57 °

PC	Tp	Trc	DistPC	Ideal	Passagem	Pen	Erro	Pontos	NoPC	AtePC
53	Tmp	191	1.473	12:21:32.3	12:21:31.0	0	1s	-1	20 °	57 °
54	Tmp	196	3.416	12:26:20.2	12:26:29.6	0	9s	+9	56 °	57 °
55	Tmp	197	4.468	12:28:30.5	12:28:44.8	0	14s	+14	57 °	57 °
56	Tmp	198	5.095	12:30:04.0	12:30:18.9	0	15s	+15	56 °	57 °
57	Tmp	204	0.088	12:34:06.0	12:35:05.0	0	59s	[+59]	64 °	57 °
58	Tmp	209	1.061	12:36:04.1	12:36:48.0	0	44s	[+44]	63 °	57 °
59	Tmp	214	1.778	12:37:35.8	12:38:02.3	0	27s	+27	64 °	57 °
60	Tmp	217	2.592	12:39:22.2	12:39:24.2	0	2s	+2	42 °	57 °
61	Tmp	225	4.291	12:44:06.4	12:44:08.1	0	2s	+2	37 °	57 °
62	Tmp	228	4.915	12:45:49.7	12:45:53.0	0	3s	+3	45 °	57 °
63	Tmp	230	5.360	12:46:51.8	12:46:55.8	0	4s	+4	51 °	57 °
64	Tmp	235	6.370	12:49:28.5	12:49:31.9	0	3s	+3	45 °	57 °
65	Tmp	238	7.227	12:51:59.8	12:51:58.5	0	1s	-1	19 °	57 °
66	Tmp	239	7.891	12:53:32.8	12:53:34.0	0	1s	+1	28 °	57 °
67	Tmp	243	8.703	12:55:19.6	12:55:25.8	0	6s	+6	57 °	57 °
68	Tmp	247	9.704	12:57:43.6	12:57:43.7	0	0s	0	7 °	57 °
69	Tmp	248	10.057	12:58:24.4	12:58:25.6	0	1s	+1	18 °	57 °
70	Tmp	250	10.655	12:59:39.3	12:59:45.4	0	6s	+6	52 °	57 °
71	Tmp	256	0.695	13:05:03.3	13:05:03.3	0	0s	0	12 °	57 °
72	Tmp	262	1.557	13:07:41.1	13:07:42.3	0	1s	+1	28 °	57 °
73	Tmp	262	2.090	13:08:52.2	13:08:51.4	0	1s	-1	32 °	57 °
74	Tmp	265	2.942	13:10:44.7	13:10:49.6	0	5s	+5	51 °	57 °
75	Tmp	266	3.619	13:12:24.7	13:12:30.2	0	6s	+6	55 °	57 °

Num	73	Pen	0	PCZ	4	Total PP	4188	Col. Final	57°
-----	----	-----	---	-----	---	----------	------	------------	-----





## IBITIPOCA - MG - Mitsubishi MotorSports 2022

### Performance Individual

PC	Tp	Trc	DistPC	Ideal	Passagem	Pen	Erro	Pontos	NoPC	AtePC	PC	Tp	Trc	DistPC	Ideal	Passagem	Pen	Erro	Pontos	NoPC	AtePC										
<b>N u m</b>	<b>74</b>	74 / Alessandra Coelho Morais / Gustavo Martins de Morais																													
		Cat / NL / Largada LIGHT / 74 / 09:44:00																													
		Belo Horizonte-MG									ECLIPSE CROSS HPE-S 1.5T S-AWC																				
1	Tmp	3	0.331	10:09:36.9	10:01:49.1	0	7m48s	-468	71 °	79 °	53	Tmp	191	1.473	12:22:32.3	12:25:39.5	0	3m07s	+187	70 °	63 °										
2	Tmp	4	0.541	10:10:01.1	10:02:10.1	0	7m51s	-471	71 °	79 °	54	Tmp	196	3.416	12:27:20.2	12:29:59.4	0	2m39s	+159	70 °	63 °										
3	Tmp	5	1.513	10:11:38.8	10:03:57.0	0	7m42s	-462	70 °	79 °	55	Tmp	197	4.468	12:29:30.5	12:32:29.2	0	2m59s	+179	70 °	63 °										
4	Tmp	7	1.929	10:12:24.8	10:04:53.8	0	7m31s	-451	70 °	79 °	56	Tmp	198	5.095	12:31:04.0	12:33:57.4	0	2m53s	+173	70 °	63 °										
5	Tmp	11	2.551	10:13:57.2	10:06:24.0	0	7m33s	-453	68 °	72 °	57	Tmp	204	0.088	12:35:06.0	12:37:00.0	0	1m54s	+114	68 °	63 °										
6	Tmp	12	2.812	10:14:24.9	10:06:55.5	0	7m29s	-449	67 °	72 °	58	Tmp	209	1.061	12:37:04.1	12:38:44.5	0	1m40s	+100	68 °	63 °										
7	Tmp	18	0.352	10:17:17.5	10:09:33.1	0	7m44s	-464	69 °	72 °	59	Tmp	214	1.778	12:38:35.8	12:40:17.8	0	1m42s	+102	68 °	63 °										
8	Tmp	23	1.521	10:20:15.4	10:12:23.4	0	7m52s	-472	70 °	72 °	60	Tmp	217	2.592	12:40:22.2	12:41:45.3	0	1m23s	+83	68 °	63 °										
9	Tmp	26	1.864	10:20:58.7	10:13:06.4	0	7m52s	-472	69 °	72 °	61	Tmp	225	4.291	12:45:06.4	12:46:02.0	0	56s	+56	67 °	63 °										
10	Tmp	29	2.113	10:21:46.8	10:14:00.1	0	7m47s	-467	69 °	72 °	62	Tmp	228	4.915	12:46:49.7	12:47:29.4	0	40s	+40	67 °	63 °										
11	Tmp	36	3.809	10:25:58.9	10:18:11.6	0	7m47s	-467	69 °	73 °	63	Tmp	230	5.360	12:47:51.8	12:48:35.8	0	44s	+44	67 °	62 °										
12	Tmp	38	4.355	10:26:57.1	10:19:06.2	0	7m51s	-471	69 °	73 °	64	Tmp	235	6.370	12:50:28.5	12:51:32.3	0	1m04s	+64	70 °	63 °										
13	Tmp	43	5.398	10:29:39.4	10:21:38.2	0	8m01s	-481	70 °	73 °	65	Tmp	238	7.227	12:52:59.8	12:53:27.2	0	27s	+27	66 °	63 °										
14	Tmp	47	6.472	10:31:32.6	10:23:35.0	0	7m58s	-478	70 °	73 °	66	Tmp	239	7.891	12:54:32.8	12:54:57.1	0	24s	+24	69 °	63 °										
15	Tmp	50	0.248	10:33:59.6	10:31:09.5	0	2m50s	-170	61 °	73 °	67	Tmp	243	8.703	12:56:19.6	12:57:01.7	0	42s	+42	70 °	63 °										
16	Tmp	58	1.794	10:36:59.5	10:34:40.9	0	2m19s	-139	62 °	73 °	68	Tmp	247	9.704	12:58:43.6	12:59:22.9	0	39s	+39	63 °	63 °										
17	Tmp	60	2.384	10:38:16.5	10:35:52.4	0	2m24s	-144	62 °	72 °	69	Tmp	248	10.057	12:59:24.4	13:00:01.6	0	37s	+37	63 °	63 °										
18	Tmp	64	3.520	10:40:23.6	10:38:07.5	0	2m16s	-136	62 °	71 °	70	Tmp	250	10.655	13:00:39.3	13:01:17.7	0	38s	+38	65 °	63 °										
19	Tmp	66	3.931	10:41:06.1	10:38:55.5	0	2m11s	-131	62 °	70 °	71	Tmp	256	0.695	13:06:03.3	13:06:04.4	0	1s	+1	31 °	63 °										
20	Tmp	70	5.181	10:43:07.5	10:41:40.5	0	1m27s	-87	61 °	67 °	72	Tmp	262	1.557	13:08:41.1	13:08:43.4	0	2s	+2	46 °	63 °										
21	Tmp	77	0.498	10:45:26.7	10:43:37.2	0	1m50s	-110	59 °	69 °	73	Tmp	262	2.090	13:09:52.2	13:09:52.9	0	1s	+1	31 °	63 °										
22	Tmp	77	1.383	10:46:48.4	10:45:32.5	0	1m16s	-76	59 °	67 °	74	Tmp	265	2.942	13:11:44.7	13:11:55.1	0	10s	+10	59 °	63 °										
23	Tmp	80	1.944	10:47:58.9	10:46:51.0	0	1m08s	-68	59 °	67 °	75	Tmp	266	3.619	13:13:24.7	13:13:22.1	0	3s	-3	41 °	63 °										
24	Tmp	82	2.458	10:48:52.3	10:47:49.2	0	1m03s	-63	57 °	67 °	<table border="1" style="width: 100%; border-collapse: collapse;"> <tr> <td>Num</td><td>74</td><td>Pen</td><td>0</td><td>PCZ</td><td>0</td><td>Total PP</td><td>10613</td><td>Col. Final</td><td>63°</td> </tr> </table>											Num	74	Pen	0	PCZ	0	Total PP	10613	Col. Final	63°
Num	74	Pen	0	PCZ	0	Total PP	10613	Col. Final	63°																						
25	Tmp	83	2.783	10:49:23.6	10:48:23.7	0	1m00s	-60	57 °	67 °																					
26	Tmp	88	3.948	10:51:49.4	10:50:56.5	0	53s	-53	57 °	67 °																					
27	Tmp	105	1.384	10:58:04.8	10:57:06.3	0	59s	-59	56 °	67 °																					
28	Tmp	105	2.809	11:00:27.3	10:59:46.8	0	41s	-41	55 °	67 °																					
29	Tmp	105	3.151	11:01:01.5	11:00:24.4	0	37s	-37	55 °	66 °																					
30	Tmp	108	3.795	11:02:34.9	11:02:02.0	0	33s	-33	56 °	66 °																					
31	Tmp	112	4.832	11:04:36.6	11:04:18.9	0	18s	-18	54 °	66 °																					
32	Tmp	117	0.218	11:06:47.2	11:06:44.2	0	3s	-3	43 °	65 °																					
33	Tmp	118	0.849	11:08:00.9	11:08:02.9	0	2s	+2	37 °	63 °																					
34	Tmp	121	1.674	11:09:47.9	11:09:45.4	0	3s	-3	38 °	63 °																					
35	Tmp	125	2.903	11:11:55.0	11:11:52.0	0	3s	-3	40 °	63 °																					
36	Tmp	133	5.210	11:16:18.3	11:16:09.0	0	9s	-9	52 °	62 °																					
37	Tmp	137	6.324	11:19:23.0	11:19:03.4	0	20s	-20	57 °	62 °																					
38	Tmp	141	0.426	11:22:15.7	11:21:44.1	0	32s	-32	59 °	62 °																					
39	Tmp	142	1.078	11:23:32.2	11:23:06.8	0	25s	-25	58 °	62 °																					
40	Tmp	148	0.477	11:52:48.0	11:56:38.3	0	3m50s	[+230]	69 °	62 °																					
41	Tmp	149	1.182	11:53:56.8	11:57:52.2	0	3m55s	[+235]	70 °	63 °																					
42	Tmp	154	2.743	11:56:53.2	12:00:40.1	0	3m47s	[+227]	70 °	63 °																					
43	Tmp	156	4.223	11:59:36.8	12:03:17.3	0	3m41s	[+221]	70 °	63 °																					
44	Tmp	159	5.160	12:01:05.8	12:04:43.3	0	3m38s	+218	70 °	63 °																					
45	Tmp	159	5.735	12:01:58.9	12:05:30.3	0	3m31s	+211	70 °	63 °																					
46	Tmp	163	6.628	12:03:29.3	12:06:52.1	0	3m23s	+203	69 °	63 °																					
47	Tmp	165	7.441	12:05:01.6	12:08:49.9	0	3m48s	[+228]	69 °	63 °																					
48	Tmp	171	8.465	12:07:19.1	12:11:21.1	0	4m02s	[+242]	66 °	63 °																					
49	Tmp	175	9.938	12:10:39.7	12:14:20.7	0	3m41s	+221	67 °	63 °																					
50	Tmp	179	12.051	12:15:08.2	12:19:12.1	0	4m04s	[+244]	69 °	63 °																					
51	Tmp	183	13.606	12:18:06.2	12:21:57.0	0	3m51s	[+231]	68 °	63 °																					
52	Tmp	186	0.560	12:20:20.8	12:23:28.1	0	3m07s	+187	70 °	63 °																					



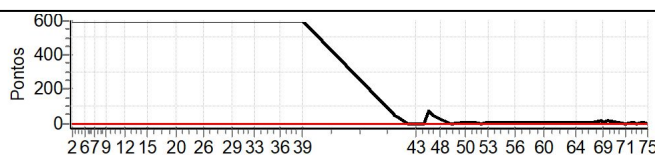




## IBITIPOCA - MG - Mitsubishi MotorSports 2022

### Performance Individual

PC	Tp	Trc	DistPC	Ideal	Passagem	Pen	Erro	Pontos	NoPC	AtePC	PC	Tp	Trc	DistPC	Ideal	Passagem	Pen	Erro	Pontos	NoPC	AtePC					
<b>N u m</b>	<b>75</b>	75 / Antonio de Paulo do Nascimento / Ana Lucia Santos Nascimento										53	Tmp	191	1.473	12:23:32.3	12:23:34.0	0	2s	+2	32°	75°				
		Cat / NL / Largada		LIGHT / 75 / 09:45:00										54	Tmp	196	3.416	12:28:20.2	12:28:22.5	0	2s	+2	32°	74°		
	<b>72°</b>	Belo Horizonte-MG				PAJERO TR4 FLEX 2.0 4X4 AT 5P						55	Tmp	197	4.468	12:30:30.5	12:30:32.9	0	2s	+2	30°	74°				
PC	Tp	Trc	DistPC	Ideal	Passagem	Pen	Erro	Pontos	NoPC	AtePC	PC	Tp	Trc	DistPC	Ideal	Passagem	Pen	Erro	Pontos	NoPC	AtePC					
1	Tmp	3	0.331	10:10:36.9	10:41:13.2	0	30m36s	[+600]	78°	67°	56	Tmp	198	5.095	12:32:04.0	12:32:08.4	0	4s	+4	41°	73°					
2	Tmp	4	0.541	10:11:01.1	10:41:33.3	0	30m32s	[+600]	78°	77°	57	Tmp	204	0.088	12:36:06.0	12:36:10.3	0	4s	+4	44°	73°					
3	Tmp	5	1.513	10:12:38.8	10:43:08.7	0	30m30s	[+600]	78°	77°	58	Tmp	209	1.061	12:38:04.1	12:38:07.0	0	3s	+3	48°	73°					
4	Tmp	7	1.929	10:13:24.8	10:43:59.1	0	30m34s	[+600]	78°	77°	59	Tmp	214	1.778	12:39:35.8	12:39:41.1	0	5s	+5	53°	72°					
5	Tmp	11	2.551	10:14:57.2	10:47:08.4	0	32m11s	[+600]	78°	78°	60	Tmp	217	2.592	12:41:22.2	12:41:25.5	0	3s	+3	50°	72°					
6	Tmp	12	2.812	10:15:24.9	10:47:36.4	0	32m12s	[+600]	77°	78°	61	Tmp	225	4.291	12:46:06.4	12:46:09.4	0	3s	+3	46°	72°					
7	Tmp	18	0.352	10:18:17.5	10:50:03.5	0	31m46s	[+600]	77°	78°	62	Tmp	228	4.915	12:47:49.7	12:47:53.3	0	4s	+4	53°	72°					
8	Tmp	23	1.521	10:21:15.4	10:52:22.9	0	31m08s	[+600]	77°	78°	63	Tmp	230	5.360	12:48:51.8	12:48:55.8	0	4s	+4	50°	72°					
9	Tmp	26	1.864	10:21:58.7	10:55:14.3	0	33m16s	+600	77°	78°	64	Tmp	235	6.370	12:51:28.5	12:51:34.3	0	6s	+6	55°	72°					
10	Tmp	29	2.113	10:22:46.8	10:55:54.4	0	33m08s	+600	77°	78°	65	Tmp	238	7.227	12:53:59.8	12:54:02.8	0	3s	+3	43°	72°					
11	Tmp	36	3.809	10:26:58.9	10:59:53.3	0	32m54s	+600	77°	78°	66	Tmp	239	7.891	12:55:32.8	12:55:35.8	0	3s	+3	50°	72°					
12	Tmp	38	4.355	10:27:57.1	11:00:37.9	0	32m41s	+600	77°	78°	67	Tmp	243	8.703	12:57:19.6	12:57:24.0	0	4s	+4	50°	72°					
13	Tmp	43	5.398	10:30:39.4	11:02:58.4	0	32m19s	+600	77°	78°	68	Tmp	247	9.704	12:59:43.6	12:59:58.8	0	15s	+15	56°	72°					
14	Tmp	47	6.472	10:32:32.6	11:04:51.8	0	32m19s	+600	77°	78°	69	Tmp	248	10.057	13:00:24.4	13:00:30.8	0	6s	+6	53°	72°					
15	Tmp	50	0.248	10:34:59.6	11:06:39.6	0	31m40s	+600	77°	78°	70	Tmp	250	10.655	13:01:39.3	13:01:51.4	0	12s	+12	59°	72°					
16	Tmp	58	1.794	10:37:59.5	11:08:58.2	0	30m59s	+600	77°	78°	71	Tmp	256	0.695	13:07:03.3	13:07:03.4	0	0s	0	11°	72°					
17	Tmp	60	2.384	10:39:16.5	11:09:45.6	0	30m29s	+600	77°	78°	72	Tmp	262	1.557	13:09:41.1	13:09:43.2	0	2s	+2	45°	72°					
18	Tmp	64	3.520	10:41:23.6	11:11:18.5	0	29m55s	+600	77°	78°	73	Tmp	262	2.090	13:10:52.2	13:10:52.6	0	0s	0	10°	72°					
19	Tmp	66	3.931	10:42:06.1	11:11:51.6	0	29m46s	+600	77°	78°	74	Tmp	265	2.942	13:12:44.7	13:12:46.8	0	2s	+2	38°	72°					
20	Tmp	70	5.181	10:44:07.5	11:13:30.7	0	29m23s	+600	77°	78°	75	Tmp	266	3.619	13:14:24.7	13:14:25.8	0	1s	+1	22°	72°					
21	Tmp	77	0.498	10:46:26.7	11:15:19.1	0	28m52s	+600	76°	78°	<table border="1" style="margin: auto;"> <tr> <td>Num</td><td>75</td><td>Pen</td><td>0</td><td>PCZ</td><td>2</td><td>Total PP</td><td>18937</td><td>Col. Final</td><td>72°</td> </tr> </table>						Num	75	Pen	0	PCZ	2	Total PP	18937	Col. Final	72°
Num	75	Pen	0	PCZ	2	Total PP	18937	Col. Final	72°																	
22	Tmp	77	1.383	10:47:48.4	11:16:26.1	0	28m38s	+600	76°	78°																
23	Tmp	80	1.944	10:48:58.9	11:17:19.3	0	28m20s	+600	77°	78°																
24	Tmp	82	2.458	10:49:52.3	11:17:59.3	0	28m07s	+600	77°	78°																
25	Tmp	83	2.783	10:50:23.6	11:18:27.4	0	28m04s	+600	76°	78°																
26	Tmp	88	3.948	10:52:49.4	11:20:51.6	0	28m02s	+600	76°	78°																
27	Tmp	105	1.384	10:59:04.8	11:27:09.0	0	28m04s	+600	76°	78°																
28	Tmp	105	2.809	11:01:27.3	11:29:35.2	0	28m08s	+600	76°	78°																
29	Tmp	105	3.151	11:02:01.5	11:30:07.4	0	28m06s	+600	76°	78°																
30	Tmp	108	3.795	11:03:34.9	11:31:39.7	0	28m05s	+600	76°	78°																
31	Tmp	112	4.832	11:05:36.6	11:33:39.0	0	28m02s	+600	76°	78°																
32	Tmp	117	0.218	11:07:47.2	11:35:31.4	0	27m44s	+600	77°	78°																
33	Tmp	118	0.849	11:09:00.9	11:36:26.5	0	27m26s	+600	77°	78°																
34	Tmp	121	1.674	11:10:47.9	11:37:59.9	0	27m12s	+600	78°	78°																
35	Tmp	125	2.903	11:12:55.0	11:40:09.3	0	27m14s	+600	78°	78°																
36	Tmp	133	5.210	11:17:18.3	11:44:32.8	0	27m15s	+600	78°	78°																
37	Tmp	137	6.324	11:20:23.0	11:47:28.3	0	27m05s	+600	78°	78°																
38	Tmp	141	0.426	11:23:15.7	11:49:23.2	0	26m08s	+600	78°	78°																
39	Tmp	142	1.078	11:24:32.2	11:50:16.5	0	25m44s	+600	78°	78°																
40	Tmp	148	0.477	11:53:48.0	11:54:33.6	0	46s	+46	61°	77°																
41	Tmp	149	1.182	11:54:56.8	11:55:30.4	0	34s	+34	61°	77°																
42	Tmp	154	2.743	11:57:53.2	11:57:50.2	0	3s	-3	43°	77°																
43	Tmp	156	4.223	12:00:36.8	12:00:35.6	0	1s	-1	24°	77°																
44	Tmp	159	5.160	12:02:05.8	12:02:02.7	0	3s	-3	46°	77°																
45	Tmp	159	5.735	12:02:58.9	12:02:55.9	0	3s	-3	52°	77°																
46	Tmp	163	6.628	12:04:29.3	12:05:40.4	0	1m11s	+71	66°	77°																
47	Tmp	165	7.441	12:06:01.6	12:06:47.6	0	46s	+46	61°	77°																
48	Tmp	171	8.465	12:08:19.1	12:08:43.2	0	24s	+24	47°	77°																
49	Tmp	175	9.938	12:11:39.7	12:11:37.7	0	2s	-2	23°	77°																
50	Tmp	179	12.051	12:16:08.2	12:16:12.8	0	5s	+5	34°	76°																
51	Tmp	183	13.606	12:19:06.2	12:19:14.4	0	8s	+8	41°	75°																
52	Tmp	186	0.560	12:21:20.8	12:21:22.0	0	1s	+1	22°	75°																





## IBITIPOCA - MG - Mitsubishi MotorSports 2022

### Performance Individual

PC	Tp	Trc	DistPC	Ideal	Passagem	Pen	Erro	Pontos	NoPC	AtePC	PC	Tp	Trc	DistPC	Ideal	Passagem	Pen	Erro	Pontos	NoPC	AtePC										
<b>N u m</b>	<b>76</b>	76 / Helen Cristina Toyama / Felipe Yoshikane Toyama										53	Tmp	191	1.473	13:21:32.3	13:21:32.7	0	0s	0	1°	56°									
		Cat / NL / Largada			LIGHT / 133 / 10:43:00							54	Tmp	196	3.416	13:26:20.2	13:26:25.0	0	5s	+5	42°	56°									
	<b>56°</b>	São Paulo-SP				TRITON SPORT HPE TOP AT 2.4 DIE						55	Tmp	197	4.468	13:28:30.5	13:28:35.8	0	5s	+5	41°	56°									
PC	Tp	Trc	DistPC	Ideal	Passagem	Pen	Erro	Pontos	NoPC	AtePC	PC	Tp	Trc	DistPC	Ideal	Passagem	Pen	Erro	Pontos	NoPC	AtePC										
1	Tmp	3	0.331	11:08:36.9	11:08:27.4	0	10s	-10	40°	74°	56	Tmp	198	5.095	13:30:04.0	13:30:06.2	0	2s	+2	24°	56°										
2	Tmp	4	0.541	11:09:01.1	11:09:08.5	0	7s	+7	38°	40°	57	Tmp	204	0.088	13:34:06.0	13:33:52.1	0	14s	-14	57°	56°										
3	Tmp	5	1.513	11:10:38.8	11:11:14.2	0	35s	+35	52°	45°	58	Tmp	209	1.061	13:36:04.1	13:36:12.8	0	9s	+9	55°	56°										
4	Tmp	7	1.929	11:11:24.8	11:12:05.9	0	41s	+41	54°	47°	59	Tmp	214	1.778	13:37:35.8	13:37:47.9	0	12s	+12	59°	56°										
5	Tmp	11	2.551	11:12:57.2	11:13:34.1	0	37s	+37	49°	51°	60	Tmp	217	2.592	13:39:22.2	13:39:32.4	0	10s	+10	61°	56°										
6	Tmp	12	2.812	11:13:24.9	11:13:57.3	0	32s	+32	48°	50°	61	Tmp	225	4.291	13:44:06.4	13:44:09.8	0	3s	+3	40°	56°										
7	Tmp	18	0.352	11:16:17.5	11:17:54.6	0	1m37s	+97	56°	50°	62	Tmp	228	4.915	13:45:49.7	13:46:09.9	0	20s	+20	63°	56°										
8	Tmp	23	1.521	11:19:15.4	11:19:55.6	0	40s	+40	52°	51°	63	Tmp	230	5.360	13:46:51.8	13:47:13.9	0	22s	+22	63°	56°										
9	Tmp	26	1.864	11:19:58.7	11:20:32.9	0	34s	+34	51°	48°	64	Tmp	235	6.370	13:49:28.5	13:49:42.9	0	14s	+14	62°	56°										
10	Tmp	29	2.113	11:20:46.8	11:21:06.4	0	20s	+20	49°	48°	65	Tmp	238	7.227	13:51:59.8	13:51:54.4	0	5s	-5	51°	56°										
11	Tmp	36	3.809	11:24:58.9	11:33:41.0	0	8m42s	[+522]	71°	47°	66	Tmp	239	7.891	13:53:32.8	13:53:29.4	0	3s	-3	43°	56°										
12	Tmp	38	4.355	11:25:57.1	11:34:24.8	0	8m28s	[+508]	71°	52°	67	Tmp	243	8.703	13:55:19.6	13:55:25.5	0	6s	+6	55°	56°										
13	Tmp	43	5.398	11:28:39.4	11:36:31.1	0	7m52s	[+472]	69°	56°	68	Tmp	247	9.704	13:57:43.6	13:58:01.7	0	18s	+18	57°	56°										
14	Tmp	47	6.472	11:30:32.6	11:38:07.5	0	7m35s	[+455]	69°	57°	69	Tmp	248	10.057	13:58:24.4	13:58:34.5	0	10s	+10	58°	56°										
15	Tmp	50	0.248	11:32:59.6	11:39:20.4	0	6m21s	[+381]	69°	58°	70	Tmp	250	10.655	13:59:39.3	14:00:04.5	0	25s	+25	61°	56°										
16	Tmp	58	1.794	11:35:59.5	11:41:38.8	0	5m39s	[+339]	67°	58°	71	Tmp	256	0.695	14:05:03.3	14:05:01.6	0	2s	-2	37°	56°										
17	Tmp	60	2.384	11:37:16.5	11:42:23.0	0	5m07s	[+307]	67°	59°	72	Tmp	262	1.557	14:07:41.1	14:07:41.4	0	0s	0	1°	56°										
18	Tmp	64	3.520	11:39:23.6	11:44:12.5	0	4m49s	+289	66°	60°	73	Tmp	262	2.090	14:08:52.2	14:08:52.8	0	1s	+1	17°	56°										
19	Tmp	66	3.931	11:40:06.1	11:44:44.3	0	4m38s	+278	66°	60°	74	Tmp	265	2.942	14:10:44.7	14:10:53.4	0	9s	+9	55°	56°										
20	Tmp	70	5.181	11:42:07.5	11:46:15.9	0	4m08s	+248	64°	61°	75	Tmp	266	3.619	14:12:24.7	14:12:30.9	0	6s	+6	53°	56°										
21	Tmp	77	0.498	11:44:26.7	11:47:17.0	0	2m50s	+170	61°	61°	<table border="1" style="width: 100%; border-collapse: collapse;"> <tr> <td>Num</td><td>76</td><td>Pen</td><td>0</td><td>PCZ</td><td>4</td><td>Total PP</td><td>3497</td><td>Col. Final</td><td>56°</td> </tr> </table>											Num	76	Pen	0	PCZ	4	Total PP	3497	Col. Final	56°
Num	76	Pen	0	PCZ	4	Total PP	3497	Col. Final	56°																						
22	Tmp	77	1.383	11:45:48.4	11:48:25.2	0	2m37s	+157	61°	61°																					
23	Tmp	80	1.944	11:46:58.9	11:49:20.2	0	2m21s	+141	61°	61°																					
24	Tmp	82	2.458	11:47:52.3	11:49:56.0	0	2m04s	+124	60°	61°																					
25	Tmp	83	2.783	11:48:23.6	11:50:15.4	0	1m52s	+112	60°	59°																					
26	Tmp	88	3.948	11:50:49.4	11:51:59.1	0	1m10s	+70	59°	59°																					
27	Tmp	105	1.384	11:57:04.8	12:00:01.3	0	2m57s	+177	62°	60°																					
28	Tmp	105	2.809	11:59:27.3	12:01:32.2	0	2m05s	+125	62°	60°																					
29	Tmp	105	3.151	12:00:01.5	12:01:57.9	0	1m56s	+116	61°	60°																					
30	Tmp	108	3.795	12:01:34.9	12:03:11.3	0	1m36s	+96	61°	60°																					
31	Tmp	112	4.832	12:03:36.6	12:04:37.4	0	1m01s	+61	58°	59°																					
32	Tmp	117	0.218	12:05:47.2	12:05:30.7	0	17s	-17	55°	59°																					
33	Tmp	118	0.849	12:07:00.9	12:06:37.9	0	23s	-23	55°	58°																					
34	Tmp	121	1.674	12:08:47.9	12:08:38.4	0	10s	-10	52°	58°																					
35	Tmp	125	2.903	12:10:55.0	12:16:15.1	0	5m20s	[+320]	65°	58°																					
36	Tmp	133	5.210	12:15:18.3	12:19:14.3	0	3m56s	+236	64°	59°																					
37	Tmp	137	6.324	12:18:23.0	12:21:20.9	0	2m58s	+178	64°	59°																					
38	Tmp	141	0.426	12:21:15.7	12:23:27.4	0	2m12s	+132	64°	59°																					
39	Tmp	142	1.078	12:22:32.2	12:24:18.9	0	1m47s	+107	63°	59°																					
40	Tmp	148	0.477	12:51:48.0	12:51:52.4	0	4s	+4	43°	59°																					
41	Tmp	149	1.182	12:52:56.8	12:52:59.1	0	2s	+2	36°	59°																					
42	Tmp	154	2.743	12:55:53.2	12:55:50.3	0	3s	-3	42°	57°																					
43	Tmp	156	4.223	12:58:36.8	12:58:51.5	0	15s	+15	59°	57°																					
44	Tmp	159	5.160	13:00:05.8	13:00:05.9	0	0s	0	1°	57°																					
45	Tmp	159	5.735	13:00:58.9	13:01:00.3	0	1s	+1	20°	57°																					
46	Tmp	163	6.628	13:02:29.3	13:02:31.3	0	2s	+2	37°	57°																					
47	Tmp	165	7.441	13:04:01.6	13:04:01.7	0	0s	0	1°	57°																					
48	Tmp	171	8.465	13:06:19.1	13:06:25.5	0	6s	+6	38°	57°																					
49	Tmp	175	9.938	13:09:39.7	13:09:59.4	0	20s	+20	52°	57°																					
50	Tmp	179	12.051	13:14:08.2	13:14:14.9	0	7s	+7	39°	57°																					
51	Tmp	183	13.606	13:17:06.2	13:17:20.3	0	14s	+14	46°	56°																					
52	Tmp	186	0.560	13:19:20.8	13:19:18.4	0	2s	-2	27°	56°																					





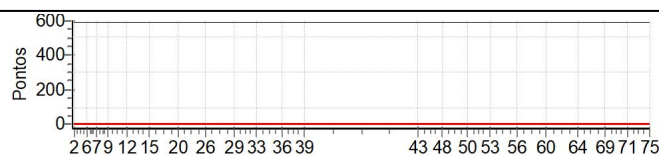
# IBITIPOCA - MG - Mitsubishi MotorSports 2022

## Performance Individual

PC	Tp	Trc	DistPC	Ideal	Passagem	Pen	Erro	Pontos	NoPC	AtePC
N u m	77	77 / Tuane Marcela Alves Silva / Rafaela Souza Sampaio								
		Cat / NL / Largada LIGHT / 77 / 09:47:00								
		Belo Horizonte-MG L200 TRITON SPORT GLS 2.4 D 4X4								
PC	Tp	Trc	DistPC	Ideal	Passagem	Pen	Erro	Pontos	NoPC	AtePC
1	Tmp	3	0.331	10:12:36.9	10:52:09.2	0	39m32s	[+600]	77 °	66 °
2	Tmp	4	0.541	10:13:01.1	10:52:27.1	0	39m26s	[+600]	77 °	76 °
3	Tmp	5	1.513	10:14:38.8	10:53:53.5	0	39m15s	[+600]	77 °	76 °
4	Tmp	7	1.929	10:15:24.8	10:54:27.8	0	39m03s	[+600]	77 °	76 °
5	Tmp	11	2.551	10:16:57.2	10:56:01.9	0	39m05s	[+600]	77 °	77 °
6	Tmp	12	2.812	10:17:24.9	10:56:34.5	0	39m10s	[+600]	76 °	77 °
7	Tmp	18	0.352	10:20:17.5	10:58:24.4	0	38m07s	[+600]	76 °	77 °
8	Tmp	23	1.521	10:23:15.4	11:00:45.3	0	37m30s	[+600]	76 °	77 °
9	Tmp	26	1.864	10:23:58.7	11:01:18.4	0	37m20s	+600	76 °	77 °
10	Tmp	29	2.113	10:24:46.8	11:02:03.2	0	37m16s	+600	76 °	77 °
11	Tmp	36	3.809	10:28:58.9	11:06:06.1	0	37m07s	+600	76 °	77 °
12	Tmp	38	4.355	10:29:57.1	11:06:56.0	0	36m59s	+600	76 °	77 °
13	Tmp	43	5.398	10:32:39.4	11:09:56.8	0	37m17s	+600	76 °	77 °
14	Tmp	47	6.472	10:34:32.6	11:11:37.5	0	37m05s	+600	76 °	77 °
15	Tmp	50	0.248	10:36:59.6	11:13:29.8	0	36m30s	+600	76 °	77 °
16	Tmp	58	1.794	10:39:59.5	11:17:35.1	0	37m36s	+600	76 °	77 °
17	Tmp	60	2.384	10:41:16.5	11:18:43.7	0	37m27s	+600	76 °	77 °
18	Tmp	64	3.520	10:43:23.6	11:20:30.4	0	37m07s	+600	76 °	77 °
19	Tmp	66	3.931	10:44:06.1	11:21:16.1	0	37m10s	+600	76 °	77 °
20	Tmp	70	5.181	10:46:07.5	11:23:14.9	0	37m07s	+600	76 °	77 °
21	Tmp	77	0.498	10:48:26.7	11:24:41.6	0	36m15s	+600	75 °	77 °
22	Tmp	77	1.383	10:49:48.4	11:26:04.8	0	36m16s	+600	75 °	77 °
23	Tmp	80	1.944	10:50:58.9	11:27:04.5	0	36m06s	+600	76 °	77 °
24	Tmp	82	2.458	10:51:52.3	11:28:06.1	0	36m14s	+600	76 °	77 °
25	Tmp	83	2.783	10:52:23.6	11:28:33.9	0	36m10s	+600	75 °	77 °
26	Tmp	88	3.948	10:54:49.4	11:30:57.7	0	36m08s	+600	75 °	77 °
27	Tmp	105	1.384	11:01:04.8	11:36:13.2	0	35m08s	+600	75 °	77 °
28	Tmp	105	2.809	11:03:27.3	11:38:42.6	0	35m15s	+600	75 °	77 °
29	Tmp	105	3.151	11:04:01.5	11:39:26.1	0	35m25s	+600	75 °	77 °
30	Tmp	108	3.795	11:05:34.9	11:40:56.2	0	35m21s	+600	75 °	77 °
31	Tmp	112	4.832	11:07:36.6	11:42:56.6	0	35m20s	+600	75 °	77 °
32	Tmp	117	0.218	11:09:47.2	11:44:07.2	0	34m20s	+600	76 °	77 °
33	Tmp	118	0.849	11:11:00.9	11:45:21.1	0	34m20s	+600	76 °	77 °
34	Tmp	121	1.674	11:12:47.9	11:46:59.6	0	34m12s	+600	77 °	77 °
35	Tmp	125	2.903	11:14:55.0	11:49:06.3	0	34m11s	+600	77 °	77 °
36	Tmp	133	5.210	11:19:18.3	11:53:19.7	0	34m01s	+600	77 °	77 °
37	Tmp	137	6.324	11:22:23.0	11:55:46.2	0	33m23s	+600	77 °	77 °
38	Tmp	141	0.426	11:25:15.7	11:57:35.1	0	32m19s	+600	77 °	77 °
39	Tmp	142	1.078	11:26:32.2	11:58:48.5	0	32m16s	+600	77 °	77 °
40	Tmp	148	0.477	11:55:48.0	12:08:55.5	0	13m08s	+600	78 °	79 °
41	Tmp	149	1.182	11:56:56.8	12:10:08.3	0	13m12s	+600	78 °	79 °
42	Tmp	154	2.743	11:59:53.2	12:12:58.4	0	13m05s	+600	79 °	79 °
43	Tmp	156	4.223	12:02:36.8	12:15:43.7	0	13m07s	+600	79 °	79 °
44	Tmp	159	5.160	12:04:05.8	12:17:17.3	0	13m12s	+600	79 °	79 °
45	Tmp	159	5.735	12:04:58.9	12:18:04.3	0	13m05s	+600	79 °	79 °
46	Tmp	163	6.628	12:06:29.3	12:19:35.8	0	13m07s	+600	79 °	79 °
47	Tmp	165	7.441	12:08:01.6	12:21:06.0	0	13m04s	+600	79 °	79 °
48	Tmp	171	8.465	12:10:19.1	12:23:25.8	0	13m07s	+600	79 °	79 °
49	Tmp	175	9.938	12:13:39.7	12:26:43.5	0	13m04s	+600	79 °	79 °
50	Tmp	179	12.051	12:18:08.2	12:31:15.8	0	13m08s	+600	79 °	79 °
51	Tmp	183	13.606	12:21:06.2	12:34:08.7	0	13m03s	+600	79 °	79 °
52	Tmp	186	0.560	12:23:20.8	12:35:20.6	0	12m00s	+600	79 °	79 °

PC	Tp	Trc	DistPC	Ideal	Passagem	Pen	Erro	Pontos	NoPC	AtePC
53	Tmp	191	1.473	12:25:32.3	12:37:45.3	0	12m13s	+600	79 °	79 °
54	Tmp	196	3.416	12:30:20.2	12:49:54.8	0	19m35s	+600	79 °	79 °
55	Tmp	197	4.468	12:32:30.5	12:51:50.6	0	19m20s	+600	79 °	79 °
56	Tmp	198	5.095	12:34:04.0	12:53:08.0	0	19m04s	+600	79 °	79 °
57	Tmp	204	0.088	12:38:06.0	12:56:14.5	0	18m09s	+600	79 °	79 °
58	Tmp	209	1.061	12:40:04.1	12:57:57.7	0	17m54s	+600	79 °	79 °
59	Tmp	214	1.778	12:41:35.8	12:59:12.0	0	17m36s	+600	79 °	79 °
60	Tmp	217	2.592	12:43:22.2	13:00:23.7	0	17m02s	+600	79 °	79 °
61	Tmp	225	4.291	12:48:06.4	13:03:53.4	0	15m47s	+600	79 °	79 °
62	Tmp	228	4.915	12:49:49.7	13:05:03.9	0	15m14s	+600	79 °	79 °
63	Tmp	230	5.360	12:50:51.8	13:05:56.0	0	15m04s	+600	79 °	79 °
64	Tmp	235	6.370	12:53:28.5	13:08:29.2	0	15m01s	+600	79 °	79 °
65	Tmp	238	7.227	12:55:59.8	13:10:35.4	0	14m36s	+600	79 °	79 °
66	Tmp	239	7.891	12:57:32.8	13:11:56.0	0	14m23s	+600	79 °	79 °
67	Tmp	243	8.703	12:59:19.6	13:13:37.6	0	14m18s	+600	79 °	79 °
68	Tmp	247	9.704	13:01:43.6	13:22:00.1	0	20m17s	+600	78 °	79 °
69	Tmp	248	10.057	13:02:24.4	13:22:29.4	0	20m05s	+600	78 °	79 °
70	Tmp	250	10.655	13:03:39.3	13:23:37.0	0	19m58s	+600	78 °	79 °
71	Tmp	256	0.695	13:09:03.3	13:27:10.1	0	18m07s	+600	79 °	79 °
72	Tmp	262	1.557	13:11:41.1	13:28:57.7	0	17m17s	+600	79 °	79 °
73	Tmp	262	2.090	13:12:52.2	13:29:53.9	0	17m02s	+600	79 °	79 °
74	Tmp	265	2.942	13:14:44.7	13:31:37.1	0	16m52s	+600	79 °	79 °
75	Tmp	266	3.619	13:16:24.7	13:32:44.9	0	16m20s	+600	78 °	79 °

Num	77	Pen	0	PCZ	0	Total PP	40200	Col. Final	NC
-----	----	-----	---	-----	---	----------	-------	------------	----







## IBITIPOCA - MG - Mitsubishi MotorSports 2022

### Performance Individual

PC	Tp	Trc	DistPC	Ideal	Passagem	Pen	Erro	Pontos	NoPC	AtePC	PC	Tp	Trc	DistPC	Ideal	Passagem	Pen	Erro	Pontos	NoPC	AtePC										
<b>N u m</b>	<b>78</b>	78 / Marcelo Fabricio da Cunha / Eduardo Campos																													
		Cat / NL / Largada LIGHT / 78 / 09:48:00																													
		Rio de Janeiro-RJ PAJERO SPORT HPE 2.4 DI-D 4X4 A																													
1	Tmp	3	0.331	10:13:36.9	10:14:10.3	0	33s	[+33]	52°	45°	53	Tmp	191	1.473	12:26:32.3	12:26:34.5	0	2s	+2	31°	43°										
2	Tmp	4	0.541	10:14:01.1	10:14:32.8	0	32s	[+32]	52°	52°	54	Tmp	196	3.416	12:31:20.2	12:31:35.7	0	16s	+16	60°	43°										
3	Tmp	5	1.513	10:15:38.8	10:15:55.1	0	16s	+16	46°	51°	55	Tmp	197	4.468	12:33:30.5	12:33:56.1	0	26s	[+26]	63°	42°										
4	Tmp	7	1.929	10:16:24.8	10:16:44.9	0	20s	+20	46°	51°	56	Tmp	198	5.095	12:35:04.0	12:35:27.3	0	23s	[+23]	65°	43°										
5	Tmp	11	2.551	10:17:57.2	10:18:18.3	0	21s	+21	42°	50°	57	Tmp	204	0.088	12:39:06.0	12:39:18.9	0	13s	+13	55°	43°										
6	Tmp	12	2.812	10:18:24.9	10:18:47.9	0	23s	[+23]	42°	49°	58	Tmp	209	1.061	12:41:04.1	12:41:03.6	0	1s	-1	25°	43°										
7	Tmp	18	0.352	10:21:17.5	10:20:39.6	0	38s	-38	50°	48°	59	Tmp	214	1.778	12:42:35.8	12:42:30.3	0	6s	-6	54°	43°										
8	Tmp	23	1.521	10:24:15.4	10:23:53.6	0	22s	-22	49°	46°	60	Tmp	217	2.592	12:44:22.2	12:44:15.5	0	7s	-7	60°	44°										
9	Tmp	26	1.864	10:24:58.7	10:25:16.9	0	18s	+18	48°	47°	61	Tmp	225	4.291	12:49:06.4	12:49:16.3	0	10s	+10	59°	44°										
10	Tmp	29	2.113	10:25:46.8	10:26:30.7	0	44s	[+44]	53°	46°	62	Tmp	228	4.915	12:50:49.7	12:50:46.6	0	3s	-3	44°	44°										
11	Tmp	36	3.809	10:29:58.9	10:31:09.7	0	1m11s	[+71]	54°	46°	63	Tmp	230	5.360	12:51:51.8	12:51:46.0	0	6s	-6	58°	44°										
12	Tmp	38	4.355	10:30:57.1	10:31:50.2	0	53s	[+53]	53°	47°	64	Tmp	235	6.370	12:54:28.5	12:54:26.2	0	2s	-2	36°	43°										
13	Tmp	43	5.398	10:33:39.4	10:33:54.5	0	15s	+15	43°	47°	65	Tmp	238	7.227	12:56:59.8	12:56:54.3	0	6s	-6	59°	43°										
14	Tmp	47	6.472	10:35:32.6	10:35:29.7	0	3s	-3	38°	47°	66	Tmp	239	7.891	12:58:32.8	12:58:34.9	0	2s	+2	40°	43°										
15	Tmp	50	0.248	10:37:59.6	10:37:29.4	0	30s	-30	50°	47°	67	Tmp	243	8.703	13:00:19.6	13:00:12.3	0	7s	-7	61°	44°										
16	Tmp	58	1.794	10:40:59.5	10:40:55.4	0	4s	-4	45°	47°	68	Tmp	247	9.704	13:02:43.6	13:02:43.4	0	0s	0	6°	43°										
17	Tmp	60	2.384	10:42:16.5	10:42:23.6	0	7s	+7	50°	47°	69	Tmp	248	10.057	13:03:24.4	13:03:24.6	0	0s	0	4°	42°										
18	Tmp	64	3.520	10:44:23.6	10:44:25.5	0	2s	+2	38°	47°	70	Tmp	250	10.655	13:04:39.3	13:04:39.4	0	0s	0	4°	42°										
19	Tmp	66	3.931	10:45:06.1	10:45:08.4	0	2s	+2	36°	47°	71	Tmp	256	0.695	13:10:03.3	13:10:05.7	0	2s	+2	47°	41°										
20	Tmp	70	5.181	10:47:07.5	10:47:05.8	0	2s	-2	35°	47°	72	Tmp	262	1.557	13:12:41.1	13:12:37.2	0	4s	-4	55°	41°										
21	Tmp	77	0.498	10:49:26.7	10:49:05.3	0	21s	-21	52°	47°	73	Tmp	262	2.090	13:13:52.2	13:13:47.8	0	4s	-4	52°	41°										
22	Tmp	77	1.383	10:50:48.4	10:50:54.4	0	6s	+6	50°	47°	74	Tmp	265	2.942	13:15:44.7	13:15:43.9	0	1s	-1	22°	41°										
23	Tmp	80	1.944	10:51:58.9	10:51:58.9	0	0s	0	11°	47°	75	Tmp	266	3.619	13:17:24.7	13:17:20.2	0	5s	-5	52°	42°										
24	Tmp	82	2.458	10:52:52.3	10:52:56.5	0	4s	+4	52°	47°	<table border="1" style="width: 100%; border-collapse: collapse;"> <tr> <td>Num</td><td>78</td><td>Pen</td><td>0</td><td>PCZ</td><td>9</td><td>Total PP</td><td>415</td><td>Col. Final</td><td>42°</td> </tr> </table>											Num	78	Pen	0	PCZ	9	Total PP	415	Col. Final	42°
Num	78	Pen	0	PCZ	9	Total PP	415	Col. Final	42°																						
25	Tmp	83	2.783	10:53:23.6	10:53:22.4	0	1s	-1	25°	47°																					
26	Tmp	88	3.948	10:55:49.4	10:55:51.0	0	2s	+2	40°	47°																					
27	Tmp	105	1.384	11:02:04.8	11:02:06.2	0	1s	+1	28°	47°																					
28	Tmp	105	2.809	11:04:27.3	11:04:33.2	0	6s	+6	50°	47°																					
29	Tmp	105	3.151	11:05:01.5	11:05:03.2	0	2s	+2	42°	47°																					
30	Tmp	108	3.795	11:06:34.9	11:06:27.3	0	8s	-8	50°	47°																					
31	Tmp	112	4.832	11:08:36.6	11:08:36.7	0	0s	0	6°	47°																					
32	Tmp	117	0.218	11:10:47.2	11:10:46.2	0	1s	-1	27°	47°																					
33	Tmp	118	0.849	11:12:00.9	11:12:00.8	0	0s	0	11°	47°																					
34	Tmp	121	1.674	11:13:47.9	11:13:50.5	0	3s	+3	37°	48°																					
35	Tmp	125	2.903	11:15:55.0	11:15:56.3	0	1s	+1	24°	48°																					
36	Tmp	133	5.210	11:20:18.3	11:20:18.7	0	0s	0	11°	47°																					
37	Tmp	137	6.324	11:23:23.0	11:23:28.2	0	5s	+5	53°	48°																					
38	Tmp	141	0.426	11:26:15.7	11:26:15.9	0	0s	0	11°	48°																					
39	Tmp	142	1.078	11:27:32.2	11:27:34.6	0	2s	+2	44°	48°																					
40	Tmp	148	0.477	11:56:48.0	11:56:58.1	0	10s	+10	51°	46°																					
41	Tmp	149	1.182	11:57:56.8	11:57:58.6	0	2s	+2	42°	45°																					
42	Tmp	154	2.743	12:00:53.2	12:00:57.2	0	4s	+4	51°	45°																					
43	Tmp	156	4.223	12:03:36.8	12:03:30.2	0	7s	-7	52°	44°																					
44	Tmp	159	5.160	12:05:05.8	12:05:02.8	0	3s	-3	45°	44°																					
45	Tmp	159	5.735	12:05:58.9	12:05:59.3	0	0s	0	10°	44°																					
46	Tmp	163	6.628	12:07:29.3	12:07:34.0	0	5s	+5	52°	44°																					
47	Tmp	165	7.441	12:09:01.6	12:08:59.2	0	2s	-2	40°	43°																					
48	Tmp	171	8.465	12:11:19.1	12:11:22.8	0	4s	+4	35°	41°																					
49	Tmp	175	9.938	12:14:39.7	12:14:37.3	0	2s	-2	22°	41°																					
50	Tmp	179	12.051	12:19:08.2	12:19:18.1	0	10s	+10	44°	41°																					
51	Tmp	183	13.606	12:22:06.2	12:22:09.5	0	3s	+3	26°	44°																					
52	Tmp	186	0.560	12:24:20.8	12:24:17.4	0	3s	-3	41°	44°																					







# IBITIPOCA - MG - Mitsubishi MotorSports 2022

## Performance Individual

PC	Tp	Trc	DistPC	Ideal	Passagem	Pen	Erro	Pontos	NoPC	AtePC	PC	Tp	Trc	DistPC	Ideal	Passagem	Pen	Erro	Pontos	NoPC	AtePC	
N u m	79	79 / Rosiana Lascasas Ferreira / Zelia Maria Lascasas Ferreira										53	Tmp	191	1.473	12:27:32.3	12:43:49.0	0	16m17s	+600	78°	77°
		Cat / NL / Largada		LIGHT / 79 / 09:49:00								54	Tmp	196	3.416	12:32:20.2	12:48:40.8	0	16m21s	+600	78°	77°
		77°		Juiz de Fora-MG				OUTLANDER SPORT HPE 2.0 FLEX A				55	Tmp	197	4.468	12:34:30.5	12:51:15.7	0	16m45s	+600	78°	77°
PC	Tp	Trc	DistPC	Ideal	Passagem	Pen	Erro	Pontos	NoPC	AtePC	PC	Tp	Trc	DistPC	Ideal	Passagem	Pen	Erro	Pontos	NoPC	AtePC	
1	Tmp	3	0.331	10:14:36.9	10:21:31.7	0	6m55s	+415	69°	59°	56	Tmp	198	5.095	12:36:04.0	12:52:58.4	0	16m54s	+600	78°	77°	
2	Tmp	4	0.541	10:15:01.1	10:21:50.3	0	6m49s	+409	69°	68°	57	Tmp	204	0.088	12:40:06.0	12:59:17.6	0	19m12s	+600	78°	77°	
3	Tmp	5	1.513	10:16:38.8	10:23:30.7	0	6m52s	+412	69°	68°	58	Tmp	209	1.061	12:42:04.1	13:06:53.2	0	24m49s	+600	78°	77°	
4	Tmp	7	1.929	10:17:24.8	10:24:36.6	0	7m12s	+432	69°	69°	59	Tmp	214	1.778	12:43:35.8	13:08:34.6	0	24m59s	+600	78°	77°	
5	Tmp	11	2.551	10:18:57.2	10:27:16.4	0	8m19s	+499	71°	69°	60	Tmp	217	2.592	12:45:22.2	13:10:27.3	0	25m05s	+600	78°	77°	
6	Tmp	12	2.812	10:19:24.9	10:27:53.1	0	8m28s	+508	70°	69°	61	Tmp	225	4.291	12:50:06.4	13:14:48.8	0	24m42s	+600	78°	77°	
7	Tmp	18	0.352	10:22:17.5	10:29:40.8	0	7m23s	+443	68°	69°	62	Tmp	228	4.915	12:51:49.7	13:16:17.5	0	24m28s	+600	78°	77°	
8	Tmp	23	1.521	10:25:15.4	10:32:08.5	0	6m53s	+413	67°	70°	63	Tmp	230	5.360	12:52:51.8	13:17:17.1	0	24m25s	+600	78°	77°	
9	Tmp	26	1.864	10:25:58.7	10:32:49.9	0	6m51s	+411	67°	70°	64	Tmp	235	6.370	12:55:28.5	13:20:09.5	0	24m41s	+600	78°	77°	
10	Tmp	29	2.113	10:26:46.8	10:33:31.8	0	6m45s	+405	67°	70°	65	Tmp	238	7.227	12:57:59.8	13:22:50.3	0	24m51s	+600	78°	77°	
11	Tmp	36	3.809	10:30:58.9	10:37:50.5	0	6m52s	+412	66°	69°	66	Tmp	239	7.891	12:59:32.8	13:24:17.2	0	24m44s	+600	78°	77°	
12	Tmp	38	4.355	10:31:57.1	10:38:41.6	0	6m45s	+405	66°	69°	67	Tmp	243	8.703	13:01:19.6	13:26:08.4	0	24m49s	+600	78°	77°	
13	Tmp	43	5.398	10:34:39.4	10:41:16.8	0	6m37s	+397	66°	69°	68	Tmp	247	9.704	13:03:43.6	13:29:24.5	0	25m41s	+600	77°	77°	
14	Tmp	47	6.472	10:36:32.6	10:43:29.6	0	6m57s	+417	66°	69°	69	Tmp	248	10.057	13:04:24.4	13:30:00.0	0	25m36s	+600	77°	77°	
15	Tmp	50	0.248	10:38:59.6	10:45:04.9	0	6m05s	+365	67°	69°	70	Tmp	250	10.655	13:05:39.3	13:31:03.3	0	25m24s	+600	77°	77°	
16	Tmp	58	1.794	10:41:59.5	10:48:25.8	0	6m26s	+386	70°	69°	71	Tmp	256	0.695	13:11:03.3	13:35:27.0	0	24m24s	+600	78°	77°	
17	Tmp	60	2.384	10:43:16.5	10:49:39.8	0	6m23s	+383	70°	69°	72	Tmp	262	1.557	13:13:41.1	13:38:53.6	0	25m13s	+600	78°	77°	
18	Tmp	64	3.520	10:45:23.6	10:51:54.4	0	6m31s	+391	70°	67°	73	Tmp	262	2.090	13:14:52.2	13:39:56.3	0	25m04s	+600	78°	77°	
19	Tmp	66	3.931	10:46:06.1	10:53:06.5	0	7m00s	+420	70°	67°	74	Tmp	265	2.942	13:16:44.7	13:41:55.2	0	25m11s	+600	78°	77°	
20	Tmp	70	5.181	10:48:07.5	10:57:18.9	0	9m11s	+551	73°	69°	75	Tmp	266	3.619	13:18:24.7	13:43:19.3	0	24m55s	+600	77°	77°	
21	Tmp	77	0.498	10:50:26.7	10:59:40.6	0	9m14s	+554	71°	68°	Num 79 Pen 0 PCZ 0 Total PP 33285 Col. Final 77°											
22	Tmp	77	1.383	10:51:48.4	11:01:36.0	0	9m48s	+588	71°	71°												
23	Tmp	80	1.944	10:52:58.9	11:02:54.1	0	9m55s	+595	71°	71°												
24	Tmp	82	2.458	10:53:52.3	11:04:17.3	0	10m25s	[+600]	75°	71°												
25	Tmp	83	2.783	10:54:23.6	11:04:57.3	0	10m34s	[+600]	74°	71°												
26	Tmp	88	3.948	10:56:49.4	11:07:37.1	0	10m48s	[+600]	74°	71°												
27	Tmp	105	1.384	11:03:04.8	11:16:02.3	0	12m58s	[+600]	74°	71°												
28	Tmp	105	2.809	11:05:27.3	11:18:46.8	0	13m20s	[+600]	74°	71°												
29	Tmp	105	3.151	11:06:01.5	11:19:55.8	0	13m54s	[+600]	74°	72°												
30	Tmp	108	3.795	11:07:34.9	11:22:06.0	0	14m31s	[+600]	74°	72°												
31	Tmp	112	4.832	11:09:36.6	11:24:24.6	0	14m48s	[+600]	74°	72°												
32	Tmp	117	0.218	11:11:47.2	11:25:56.9	0	14m10s	+600	75°	72°												
33	Tmp	118	0.849	11:13:00.9	11:27:07.7	0	14m07s	+600	75°	72°												
34	Tmp	121	1.674	11:14:47.9	11:28:51.8	0	14m04s	+600	76°	72°												
35	Tmp	125	2.903	11:16:55.0	11:31:18.3	0	14m23s	+600	76°	72°												
36	Tmp	133	5.210	11:21:18.3	11:35:57.8	0	14m40s	+600	76°	72°												
37	Tmp	137	6.324	11:24:23.0	11:39:25.7	0	15m03s	+600	76°	73°												
38	Tmp	141	0.426	11:27:15.7	11:42:51.0	0	15m35s	+600	76°	73°												
39	Tmp	142	1.078	11:28:32.2	11:44:07.7	0	15m36s	+600	76°	73°												
40	Tmp	148	0.477	11:57:48.0	11:59:54.1	0	2m06s	+126	66°	73°												
41	Tmp	149	1.182	11:58:56.8	12:01:07.9	0	2m11s	+131	67°	73°												
42	Tmp	154	2.743	12:01:53.2	12:04:38.5	0	2m45s	+165	68°	74°												
43	Tmp	156	4.223	12:04:36.8	12:08:01.1	0	3m24s	+204	69°	74°												
44	Tmp	159	5.160	12:06:05.8	12:09:28.8	0	3m23s	+203	69°	74°												
45	Tmp	159	5.735	12:06:58.9	12:10:21.1	0	3m22s	+202	69°	74°												
46	Tmp	163	6.628	12:08:29.3	12:12:01.1	0	3m32s	+212	70°	74°												
47	Tmp	165	7.441	12:10:01.6	12:13:53.0	0	3m51s	+231	70°	74°												
48	Tmp	171	8.465	12:12:19.1	12:25:41.5	0	13m22s	+600	78°	74°												
49	Tmp	175	9.938	12:15:39.7	12:30:34.4	0	14m55s	+600	78°	74°												
50	Tmp	179	12.051	12:20:08.2	12:35:23.8	0	15m16s	+600	78°	74°												
51	Tmp	183	13.606	12:23:06.2	12:39:51.1	0	16m45s	+600	78°	76°												
52	Tmp	186	0.560	12:25:20.8	12:41:16.8	0	15m56s	+600	78°	77°												





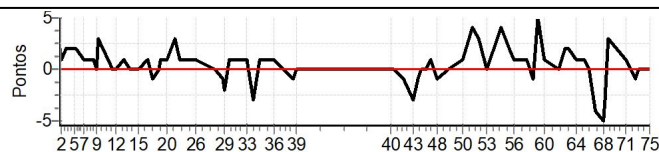
## IBITIPOCA - MG - Mitsubishi MotorSports 2022

### Performance Individual

PC	Tp	Trc	DistPC	Ideal	Passagem	Pen	Erro	Pontos	NoPC	AtePC
<b>N</b> <b>u</b> <b>m</b>	<b>80</b>	80 / Caio Nascimento / Filipe Azalin do Nascimento								
		Cat / NL / Largada		LIGHT / 80 / 09:50:00						
		Barra Mansa-RJ				PAJERO TR4 FLEX 2.0 4X4 MT 5P				
PC	Tp	Trc	DistPC	Ideal	Passagem	Pen	Erro	Pontos	NoPC	AtePC
1	Tmp	3	0.331	10:15:36.9	10:15:39.3	0	2s	[+2]	23 °	20 °
2	Tmp	4	0.541	10:16:01.1	10:16:02.2	0	1s	+1	20 °	22 °
3	Tmp	5	1.513	10:17:38.8	10:17:41.1	0	2s	+2	31 °	23 °
4	Tmp	7	1.929	10:18:24.8	10:18:26.7	0	2s	+2	29 °	25 °
5	Tmp	11	2.551	10:19:57.2	10:19:59.6	0	2s	+2	19 °	25 °
6	Tmp	12	2.812	10:20:24.9	10:20:27.3	0	2s	+2	25 °	18 °
7	Tmp	18	0.352	10:23:17.5	10:23:18.7	0	1s	+1	17 °	16 °
8	Tmp	23	1.521	10:26:15.4	10:26:16.8	0	1s	+1	21 °	16 °
9	Tmp	26	1.864	10:26:58.7	10:26:58.4	0	0s	0	6 °	16 °
10	Tmp	29	2.113	10:27:46.8	10:27:50.0	0	3s	[+3]	32 °	17 °
11	Tmp	36	3.809	10:31:58.9	10:31:58.9	0	0s	0	10 °	18 °
12	Tmp	38	4.355	10:32:57.1	10:32:57.4	0	0s	0	5 °	16 °
13	Tmp	43	5.398	10:35:39.4	10:35:40.6	0	1s	+1	19 °	15 °
14	Tmp	47	6.472	10:37:32.6	10:37:32.8	0	0s	0	9 °	12 °
15	Tmp	50	0.248	10:39:59.6	10:39:59.8	0	0s	0	11 °	10 °
16	Tmp	58	1.794	10:42:59.5	10:43:00.4	0	1s	+1	21 °	10 °
17	Tmp	60	2.384	10:44:16.5	10:44:15.8	0	1s	-1	20 °	9 °
18	Tmp	64	3.520	10:46:23.6	10:46:23.8	0	0s	0	6 °	9 °
19	Tmp	66	3.931	10:47:06.1	10:47:06.9	0	1s	+1	22 °	9 °
20	Tmp	70	5.181	10:49:07.5	10:49:08.6	0	1s	+1	23 °	9 °
21	Tmp	77	0.498	10:51:26.7	10:51:29.6	0	3s	[+3]	34 °	10 °
22	Tmp	77	1.383	10:52:48.4	10:52:49.8	0	1s	+1	30 °	9 °
23	Tmp	80	1.944	10:53:58.9	10:54:00.1	0	1s	+1	26 °	9 °
24	Tmp	82	2.458	10:54:52.3	10:54:53.6	0	1s	+1	27 °	10 °
25	Tmp	83	2.783	10:55:23.6	10:55:24.9	0	1s	+1	24 °	11 °
26	Tmp	88	3.948	10:57:49.4	10:57:50.4	0	1s	+1	25 °	11 °
27	Tmp	105	1.384	11:04:04.8	11:04:04.8	0	0s	0	10 °	9 °
28	Tmp	105	2.809	11:06:27.3	11:06:26.8	0	1s	-1	28 °	10 °
29	Tmp	105	3.151	11:07:01.5	11:06:59.6	0	2s	-2	41 °	12 °
30	Tmp	108	3.795	11:08:34.9	11:08:35.9	0	1s	+1	23 °	11 °
31	Tmp	112	4.832	11:10:36.6	11:10:38.0	0	1s	+1	28 °	12 °
32	Tmp	117	0.218	11:12:47.2	11:12:48.0	0	1s	+1	26 °	12 °
33	Tmp	118	0.849	11:14:00.9	11:14:02.1	0	1s	+1	27 °	12 °
34	Tmp	121	1.674	11:15:47.9	11:15:45.0	0	3s	-3	36 °	13 °
35	Tmp	125	2.903	11:17:55.0	11:17:55.8	0	1s	+1	23 °	13 °
36	Tmp	133	5.210	11:22:18.3	11:22:19.0	0	1s	+1	25 °	12 °
37	Tmp	137	6.324	11:25:23.0	11:25:23.2	0	0s	0	11 °	12 °
38	Tmp	141	0.426	11:28:15.7	11:28:15.2	0	1s	-1	31 °	12 °
39	Tmp	142	1.078	11:29:32.2	11:29:32.0	0	0s	0	15 °	12 °
40	Tmp	148	0.477	11:58:48.0	11:58:47.9	0	0s	0	19 °	11 °
41	Tmp	149	1.182	11:59:56.8	11:59:56.5	0	0s	0	10 °	11 °
42	Tmp	154	2.743	12:02:53.2	12:02:52.0	0	1s	-1	28 °	11 °
43	Tmp	156	4.223	12:05:36.8	12:05:34.2	0	3s	-3	39 °	12 °
44	Tmp	159	5.160	12:07:05.8	12:07:05.1	0	1s	-1	31 °	12 °
45	Tmp	159	5.735	12:07:58.9	12:07:58.5	0	0s	0	9 °	12 °
46	Tmp	163	6.628	12:09:29.3	12:09:29.2	0	0s	0	10 °	12 °
47	Tmp	165	7.441	12:11:01.6	12:11:02.7	0	1s	+1	30 °	12 °
48	Tmp	171	8.465	12:13:19.1	12:13:18.1	0	1s	-1	16 °	12 °
49	Tmp	175	9.938	12:16:39.7	12:16:39.6	0	0s	0	6 °	12 °
50	Tmp	179	12.051	12:21:08.2	12:21:09.5	0	1s	+1	11 °	12 °
51	Tmp	183	13.606	12:24:06.2	12:24:10.5	0	4s	[+4]	32 °	13 °
52	Tmp	186	0.560	12:26:20.8	12:26:24.0	0	3s	[+3]	40 °	12 °

PC	Tp	Trc	DistPC	Ideal	Passagem	Pen	Erro	Pontos	NoPC	AtePC
53	Tmp	191	1.473	12:28:32.3	12:28:31.9	0	0s	0	5 °	12 °
54	Tmp	196	3.416	12:33:20.2	12:33:23.8	0	4s	[+4]	40 °	13 °
55	Tmp	197	4.468	12:35:30.5	12:35:32.9	0	2s	+2	29 °	12 °
56	Tmp	198	5.095	12:37:04.0	12:37:05.2	0	1s	+1	18 °	12 °
57	Tmp	204	0.088	12:41:06.0	12:41:07.2	0	1s	+1	28 °	12 °
58	Tmp	209	1.061	12:43:04.1	12:43:03.4	0	1s	-1	24 °	12 °
59	Tmp	214	1.778	12:44:35.8	12:44:40.8	0	5s	[+5]	52 °	12 °
60	Tmp	217	2.592	12:46:22.2	12:46:23.3	0	1s	+1	31 °	12 °
61	Tmp	225	4.291	12:51:06.4	12:51:06.6	0	0s	0	7 °	12 °
62	Tmp	228	4.915	12:52:49.7	12:52:51.3	0	2s	+2	37 °	12 °
63	Tmp	230	5.360	12:53:51.8	12:53:54.2	0	2s	+2	41 °	12 °
64	Tmp	235	6.370	12:56:28.5	12:56:29.4	0	1s	+1	28 °	12 °
65	Tmp	238	7.227	12:58:59.8	12:59:00.5	0	1s	+1	18 °	12 °
66	Tmp	239	7.891	13:00:32.8	13:00:32.5	0	0s	0	12 °	11 °
67	Tmp	243	8.703	13:02:19.6	13:02:15.8	0	4s	-4	49 °	12 °
68	Tmp	247	9.704	13:04:43.6	13:04:38.6	0	5s	-5	44 °	13 °
69	Tmp	248	10.057	13:05:24.4	13:05:21.4	0	3s	-3	38 °	15 °
70	Tmp	250	10.655	13:06:39.3	13:06:42.7	0	3s	[+3]	37 °	16 °
71	Tmp	256	0.695	13:12:03.3	13:12:04.2	0	1s	+1	30 °	15 °
72	Tmp	262	1.557	13:14:41.1	13:14:40.1	0	1s	-1	27 °	15 °
73	Tmp	262	2.090	13:15:52.2	13:15:52.0	0	0s	0	9 °	15 °
74	Tmp	265	2.942	13:17:44.7	13:17:44.3	0	0s	0	6 °	14 °
75	Tmp	266	3.619	13:19:24.7	13:19:24.9	0	0s	0	6 °	12 °

Num	80	Pen	0	PCZ	20	Total PP	68	Col. Final	12°
-----	----	-----	---	-----	----	----------	----	------------	-----





## IBITIPOCA - MG - Mitsubishi MotorSports 2022

### Performance Individual

PC	Tp	Trc	DistPC	Ideal	Passagem	Pen	Erro	Pontos	NoPC	AtePC	PC	Tp	Trc	DistPC	Ideal	Passagem	Pen	Erro	Pontos	NoPC	AtePC										
<b>N u m</b>	<b>81</b>	81 / Raul Junior / Eduardo Meirelles																													
		Cat / NL / Largada		LIGHT / 81 / 09:51:00																											
		Volta Redonda-RJ										PAJERO TR4 FLEX 2.0 4X4 MT 5P																			
1	Tmp	3	0.331	10:16:36.9	10:16:37.3	0	0s	0	7°	7°	53	Tmp	191	1.473	12:29:32.3	12:29:34.7	0	2s	+2	30°	18°										
2	Tmp	4	0.541	10:17:01.1	10:17:00.8	0	0s	0	10°	4°	54	Tmp	196	3.416	12:34:20.2	12:34:22.5	0	2s	+2	31°	18°										
3	Tmp	5	1.513	10:18:38.8	10:18:39.0	0	0s	0	5°	1°	55	Tmp	197	4.468	12:36:30.5	12:36:34.1	0	4s	+4	39°	18°										
4	Tmp	7	1.929	10:19:24.8	10:19:26.6	0	2s	+2	28°	2°	56	Tmp	198	5.095	12:38:04.0	12:38:08.9	0	5s	[+5]	42°	18°										
5	Tmp	11	2.551	10:20:57.2	10:20:59.3	0	2s	+2	18°	4°	57	Tmp	204	0.088	12:42:06.0	12:42:09.2	0	3s	+3	41°	18°										
6	Tmp	12	2.812	10:21:24.9	10:21:29.1	0	4s	[+4]	26°	11°	58	Tmp	209	1.061	12:44:04.1	12:44:02.1	0	2s	-2	40°	18°										
7	Tmp	18	0.352	10:24:17.5	10:24:18.5	0	1s	+1	16°	10°	59	Tmp	214	1.778	12:45:35.8	12:45:35.2	0	1s	-1	25°	18°										
8	Tmp	23	1.521	10:27:15.4	10:27:16.2	0	1s	+1	20°	10°	60	Tmp	217	2.592	12:47:22.2	12:47:22.6	0	0s	0	12°	18°										
9	Tmp	26	1.864	10:27:58.7	10:27:59.7	0	1s	+1	18°	10°	61	Tmp	225	4.291	12:52:06.4	12:52:07.2	0	1s	+1	26°	18°										
10	Tmp	29	2.113	10:28:46.8	10:28:50.7	0	4s	[+4]	34°	12°	62	Tmp	228	4.915	12:53:49.7	12:53:49.2	0	1s	-1	26°	18°										
11	Tmp	36	3.809	10:32:58.9	10:32:58.8	0	0s	0	9°	11°	63	Tmp	230	5.360	12:54:51.8	12:54:51.5	0	0s	0	5°	18°										
12	Tmp	38	4.355	10:33:57.1	10:33:56.1	0	1s	-1	17°	9°	64	Tmp	235	6.370	12:57:28.5	12:57:28.8	0	0s	0	15°	18°										
13	Tmp	43	5.398	10:36:39.4	10:36:39.5	0	0s	0	8°	7°	65	Tmp	238	7.227	12:59:59.8	13:00:00.9	0	1s	+1	17°	18°										
14	Tmp	47	6.472	10:38:32.6	10:38:30.6	0	2s	-2	31°	8°	66	Tmp	239	7.891	13:01:32.8	13:01:33.2	0	0s	0	11°	18°										
15	Tmp	50	0.248	10:40:59.6	10:41:00.2	0	1s	+1	25°	8°	67	Tmp	243	8.703	13:03:19.6	13:03:29.9	0	10s	[+10]	63°	18°										
16	Tmp	58	1.794	10:43:59.5	10:43:58.8	0	1s	-1	20°	9°	68	Tmp	247	9.704	13:05:43.6	13:05:49.6	0	6s	[+6]	48°	19°										
17	Tmp	60	2.384	10:45:16.5	10:45:18.6	0	2s	+2	33°	10°	69	Tmp	248	10.057	13:06:24.4	13:06:28.3	0	4s	+4	46°	19°										
18	Tmp	64	3.520	10:47:23.6	10:47:24.2	0	1s	+1	25°	11°	70	Tmp	250	10.655	13:07:39.3	13:07:41.4	0	2s	+2	27°	19°										
19	Tmp	66	3.931	10:48:06.1	10:48:06.2	0	0s	0	9°	10°	71	Tmp	256	0.695	13:13:03.3	13:13:05.2	0	2s	+2	46°	20°										
20	Tmp	70	5.181	10:50:07.5	10:50:07.9	0	0s	0	11°	8°	72	Tmp	262	1.557	13:15:41.1	13:15:41.2	0	0s	0	12°	20°										
21	Tmp	77	0.498	10:52:26.7	10:52:31.1	0	4s	[+4]	42°	9°	73	Tmp	262	2.090	13:16:52.2	13:16:52.3	0	0s	0	8°	20°										
22	Tmp	77	1.383	10:53:48.4	10:53:46.9	0	2s	-2	39°	12°	74	Tmp	265	2.942	13:18:44.7	13:18:43.2	0	2s	-2	37°	20°										
23	Tmp	80	1.944	10:54:58.9	10:55:00.1	0	1s	+1	25°	12°	75	Tmp	266	3.619	13:20:24.7	13:20:23.1	0	2s	-2	34°	20°										
24	Tmp	82	2.458	10:55:52.3	10:55:54.8	0	3s	+3	48°	15°	<table border="1" style="width: 100%; border-collapse: collapse;"> <tr> <td>Num</td><td>81</td><td>Pen</td><td>0</td><td>PCZ</td><td>19</td><td>Total PP</td><td>88</td><td>Col. Final</td><td>20°</td> </tr> </table>											Num	81	Pen	0	PCZ	19	Total PP	88	Col. Final	20°
Num	81	Pen	0	PCZ	19	Total PP	88	Col. Final	20°																						
25	Tmp	83	2.783	10:56:23.6	10:56:21.6	0	2s	-2	36°	17°																					
26	Tmp	88	3.948	10:58:49.4	10:58:48.4	0	1s	-1	24°	17°																					
27	Tmp	105	1.384	11:05:04.8	11:05:05.1	0	0s	0	9°	16°																					
28	Tmp	105	2.809	11:07:27.3	11:07:28.7	0	1s	+1	27°	17°																					
29	Tmp	105	3.151	11:08:01.5	11:08:01.6	0	0s	0	10°	15°																					
30	Tmp	108	3.795	11:09:34.9	11:09:34.9	0	0s	0	8°	12°																					
31	Tmp	112	4.832	11:11:36.6	11:11:36.1	0	1s	-1	27°	11°																					
32	Tmp	117	0.218	11:13:47.2	11:13:47.0	0	0s	0	8°	11°																					
33	Tmp	118	0.849	11:15:00.9	11:15:02.1	0	1s	+1	26°	11°																					
34	Tmp	121	1.674	11:16:47.9	11:16:43.1	0	5s	-5	46°	15°																					
35	Tmp	125	2.903	11:18:55.0	11:18:51.3	0	4s	-4	43°	17°																					
36	Tmp	133	5.210	11:23:18.3	11:23:18.6	0	0s	0	10°	16°																					
37	Tmp	137	6.324	11:26:23.0	11:26:21.7	0	1s	-1	26°	15°																					
38	Tmp	141	0.426	11:29:15.7	11:29:17.4	0	2s	+2	40°	16°																					
39	Tmp	142	1.078	11:30:32.2	11:30:33.6	0	1s	+1	30°	16°																					
40	Tmp	148	0.477	11:59:48.0	11:59:47.5	0	1s	-1	29°	16°																					
41	Tmp	149	1.182	12:00:56.8	12:00:56.8	0	0s	0	9°	15°																					
42	Tmp	154	2.743	12:03:53.2	12:03:55.3	0	2s	+2	40°	17°																					
43	Tmp	156	4.223	12:06:36.8	12:06:39.1	0	2s	+2	31°	17°																					
44	Tmp	159	5.160	12:08:05.8	12:08:08.1	0	2s	+2	39°	17°																					
45	Tmp	159	5.735	12:08:58.9	12:09:01.8	0	3s	+3	51°	18°																					
46	Tmp	163	6.628	12:10:29.3	12:10:32.5	0	3s	+3	47°	18°																					
47	Tmp	165	7.441	12:12:01.6	12:12:02.5	0	1s	+1	29°	18°																					
48	Tmp	171	8.465	12:14:19.1	12:14:17.7	0	1s	-1	15°	17°																					
49	Tmp	175	9.938	12:17:39.7	12:17:39.0	0	1s	-1	13°	17°																					
50	Tmp	179	12.051	12:22:08.2	12:22:41.3	0	33s	[+33]	53°	17°																					
51	Tmp	183	13.606	12:25:06.2	12:25:03.3	0	3s	-3	25°	17°																					
52	Tmp	186	0.560	12:27:20.8	12:27:27.8	0	7s	[+7]	54°	18°																					







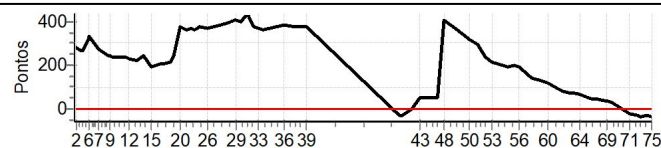
# IBITIPOCA - MG - Mitsubishi MotorSports 2022

## Performance Individual

PC	Tp	Trc	DistPC	Ideal	Passagem	Pen	Erro	Pontos	NoPC	AtePC
<b>N</b> <b>u</b> <b>m</b>	<b>82</b>	82 / Edson Wander Eller / Rozeli Contino Neubauer								
		Cat / NL / Largada		LIGHT / 82 / 09:52:00						
		São Paulo-SP				TRITON SPORT HPE AT 2.4 DIESEL				
PC	Tp	Trc	DistPC	Ideal	Passagem	Pen	Erro	Pontos	NoPC	AtePC
1	Tmp	3	0.331	10:17:36.9	10:22:26.1	0	4m49s	<b>+289</b>	65 °	55 °
2	Tmp	4	0.541	10:18:01.1	10:22:44.0	0	4m43s	<b>+283</b>	65 °	63 °
3	Tmp	5	1.513	10:19:38.8	10:24:04.2	0	4m25s	<b>+265</b>	64 °	63 °
4	Tmp	7	1.929	10:20:24.8	10:24:49.8	0	4m25s	<b>+265</b>	64 °	64 °
5	Tmp	11	2.551	10:21:57.2	10:27:24.6	0	5m27s	<b>+327</b>	64 °	64 °
6	Tmp	12	2.812	10:22:24.9	10:27:59.1	0	5m34s	<b>+334</b>	63 °	64 °
7	Tmp	18	0.352	10:25:17.5	10:29:48.3	0	4m31s	<b>+271</b>	64 °	63 °
8	Tmp	23	1.521	10:28:15.4	10:32:20.8	0	4m05s	<b>+245</b>	64 °	63 °
9	Tmp	26	1.864	10:28:58.7	10:33:02.6	0	4m04s	<b>+244</b>	64 °	64 °
10	Tmp	29	2.113	10:29:46.8	10:33:44.8	0	3m58s	<b>+238</b>	64 °	63 °
11	Tmp	36	3.809	10:33:58.9	10:37:55.3	0	3m56s	<b>+236</b>	63 °	62 °
12	Tmp	38	4.355	10:34:57.1	10:38:50.4	0	3m53s	<b>+233</b>	62 °	63 °
13	Tmp	43	5.398	10:37:39.4	10:41:22.8	0	3m43s	<b>+223</b>	62 °	64 °
14	Tmp	47	6.472	10:39:32.6	10:43:33.6	0	4m01s	<b>+241</b>	63 °	64 °
15	Tmp	50	0.248	10:41:59.6	10:45:10.9	0	3m11s	<b>+191</b>	62 °	64 °
16	Tmp	58	1.794	10:44:59.5	10:48:28.2	0	3m29s	<b>+209</b>	64 °	64 °
17	Tmp	60	2.384	10:46:16.5	10:49:44.2	0	3m28s	<b>+208</b>	64 °	64 °
18	Tmp	64	3.520	10:48:23.6	10:52:00.0	0	3m36s	<b>+216</b>	64 °	64 °
19	Tmp	66	3.931	10:49:06.1	10:53:09.9	0	4m04s	<b>+244</b>	64 °	64 °
20	Tmp	70	5.181	10:51:07.5	10:57:26.4	0	6m19s	<b>[+379]</b>	69 °	64 °
21	Tmp	77	0.498	10:53:26.7	10:59:30.8	0	6m04s	<b>+364</b>	67 °	64 °
22	Tmp	77	1.383	10:54:48.4	11:00:56.8	0	6m08s	<b>+368</b>	67 °	64 °
23	Tmp	80	1.944	10:55:58.9	11:02:03.3	0	6m04s	<b>+364</b>	67 °	64 °
24	Tmp	82	2.458	10:56:52.3	11:03:01.7	0	6m09s	<b>+369</b>	67 °	64 °
25	Tmp	83	2.783	10:57:23.6	11:03:37.9	0	6m14s	<b>+374</b>	67 °	64 °
26	Tmp	88	3.948	10:59:49.4	11:05:58.4	0	6m09s	<b>+369</b>	66 °	65 °
27	Tmp	105	1.384	11:06:04.8	11:12:38.7	0	6m34s	<b>[+394]</b>	66 °	65 °
28	Tmp	105	2.809	11:08:27.3	11:15:14.5	0	6m47s	<b>[+407]</b>	66 °	65 °
29	Tmp	105	3.151	11:09:01.5	11:15:50.5	0	6m49s	<b>[+409]</b>	66 °	65 °
30	Tmp	108	3.795	11:10:34.9	11:17:13.8	0	6m39s	<b>[+399]</b>	66 °	65 °
31	Tmp	112	4.832	11:12:36.6	11:19:52.9	0	7m16s	<b>[+436]</b>	69 °	65 °
32	Tmp	117	0.218	11:14:47.2	11:21:03.0	0	6m16s	<b>+376</b>	67 °	67 °
33	Tmp	118	0.849	11:16:00.9	11:22:10.0	0	6m09s	<b>+369</b>	66 °	68 °
34	Tmp	121	1.674	11:17:47.9	11:23:52.3	0	6m04s	<b>+364</b>	67 °	68 °
35	Tmp	125	2.903	11:19:55.0	11:26:07.9	0	6m13s	<b>+373</b>	67 °	67 °
36	Tmp	133	5.210	11:24:18.3	11:30:45.7	0	6m27s	<b>[+387]</b>	68 °	67 °
37	Tmp	137	6.324	11:27:23.0	11:33:36.8	0	6m14s	<b>+374</b>	69 °	67 °
38	Tmp	141	0.426	11:30:15.7	11:36:31.9	0	6m16s	<b>+376</b>	70 °	67 °
39	Tmp	142	1.078	11:31:32.2	11:37:49.3	0	6m17s	<b>+377</b>	70 °	68 °
40	Tmp	148	0.477	12:00:48.0	12:00:18.1	0	30s	<b>-30</b>	58 °	68 °
41	Tmp	149	1.182	12:01:56.8	12:01:27.3	0	30s	<b>-30</b>	58 °	67 °
42	Tmp	154	2.743	12:04:53.2	12:04:54.3	0	1s	<b>+1</b>	27 °	67 °
43	Tmp	156	4.223	12:07:36.8	12:08:27.8	0	51s	<b>+51</b>	63 °	65 °
44	Tmp	159	5.160	12:09:05.8	12:09:57.5	0	52s	<b>+52</b>	63 °	65 °
45	Tmp	159	5.735	12:09:58.9	12:10:51.3	0	52s	<b>+52</b>	63 °	65 °
46	Tmp	163	6.628	12:11:29.3	12:12:20.2	0	51s	<b>+51</b>	61 °	65 °
47	Tmp	165	7.441	12:13:01.6	12:13:57.9	0	56s	<b>+56</b>	63 °	65 °
48	Tmp	171	8.465	12:15:19.1	12:22:02.1	0	6m43s	<b>[+403]</b>	71 °	66 °
49	Tmp	175	9.938	12:18:39.7	12:24:51.0	0	6m11s	<b>+371</b>	71 °	66 °
50	Tmp	179	12.051	12:23:08.2	12:28:26.1	0	5m18s	<b>+318</b>	71 °	66 °
51	Tmp	183	13.606	12:26:06.2	12:31:04.3	0	4m58s	<b>+298</b>	71 °	66 °
52	Tmp	186	0.560	12:28:20.8	12:32:20.8	0	4m00s	<b>+240</b>	71 °	66 °

PC	Tp	Trc	DistPC	Ideal	Passagem	Pen	Erro	Pontos	NoPC	AtePC
53	Tmp	191	1.473	12:30:32.3	12:34:07.4	0	3m35s	<b>+215</b>	71 °	67 °
54	Tmp	196	3.416	12:35:20.2	12:38:32.8	0	3m13s	<b>+193</b>	71 °	67 °
55	Tmp	197	4.468	12:37:30.5	12:40:49.5	0	3m19s	<b>+199</b>	71 °	67 °
56	Tmp	198	5.095	12:39:04.0	12:42:16.2	0	3m12s	<b>+192</b>	71 °	67 °
57	Tmp	204	0.088	12:43:06.0	12:45:29.2	0	2m23s	<b>+143</b>	70 °	67 °
58	Tmp	209	1.061	12:45:04.1	12:47:15.8	0	2m12s	<b>+132</b>	70 °	67 °
59	Tmp	214	1.778	12:46:35.8	12:48:45.2	0	2m09s	<b>+129</b>	70 °	67 °
60	Tmp	217	2.592	12:48:22.2	12:50:22.4	0	2m00s	<b>+120</b>	70 °	67 °
61	Tmp	225	4.291	12:53:06.4	12:54:27.8	0	1m21s	<b>+81</b>	69 °	67 °
62	Tmp	228	4.915	12:54:49.7	12:56:01.5	0	1m12s	<b>+72</b>	68 °	67 °
63	Tmp	230	5.360	12:55:51.8	12:57:03.2	0	1m11s	<b>+71</b>	69 °	67 °
64	Tmp	235	6.370	12:58:28.5	12:59:33.3	0	1m05s	<b>+65</b>	71 °	67 °
65	Tmp	238	7.227	13:00:59.8	13:01:48.4	0	49s	<b>+49</b>	71 °	66 °
66	Tmp	239	7.891	13:02:32.8	13:03:15.2	0	42s	<b>+42</b>	71 °	65 °
67	Tmp	243	8.703	13:04:19.6	13:05:05.0	0	45s	<b>+45</b>	71 °	65 °
68	Tmp	247	9.704	13:06:43.6	13:07:18.4	0	35s	<b>+35</b>	62 °	65 °
69	Tmp	248	10.057	13:07:24.4	13:08:00.1	0	36s	<b>+36</b>	62 °	65 °
70	Tmp	250	10.655	13:08:39.3	13:09:11.3	0	32s	<b>+32</b>	63 °	65 °
71	Tmp	256	0.695	13:14:03.3	13:13:45.2	0	18s	<b>-18</b>	62 °	65 °
72	Tmp	262	1.557	13:16:41.1	13:16:10.0	0	31s	<b>-31</b>	64 °	65 °
73	Tmp	262	2.090	13:17:52.2	13:17:15.8	0	36s	<b>-36</b>	65 °	65 °
74	Tmp	265	2.942	13:19:44.7	13:19:19.4	0	25s	<b>-25</b>	65 °	65 °
75	Tmp	266	3.619	13:21:24.7	13:20:50.3	0	34s	<b>-34</b>	64 °	66 °

Num	82	Pen	0	PCZ	0	Total PP	13124	Col. Final	66°
-----	----	-----	---	-----	---	----------	-------	------------	-----







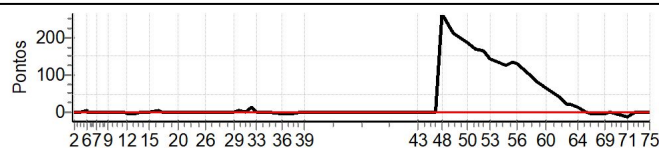
## IBITIPOCA - MG - Mitsubishi MotorSports 2022

### Performance Individual

PC	Tp	Trc	DistPC	Ideal	Passagem	Pen	Erro	Pontos	NoPC	AtePC	
<b>N</b> <b>u</b> <b>m</b>	<b>83</b>	83 / Ronie Moreira / Cintia Eloy Moreira									
		Cat / NL / Largada			LIGHT / 83 / 09:53:00						
		Resende-RJ				L200 TRITON 3.2 DIESEL AT					
PC	Tp	Trc	DistPC	Ideal	Passagem	Pen	Erro	Pontos	NoPC	AtePC	
1	Tmp	3	0.331	10:18:36.9	10:18:37.4	0	1s	+1	16°	15°	
2	Tmp	4	0.541	10:19:01.1	10:19:00.2	0	1s	-1	19°	18°	
3	Tmp	5	1.513	10:20:38.8	10:20:39.1	0	0s	0	4°	10°	
4	Tmp	7	1.929	10:21:24.8	10:21:25.7	0	1s	+1	16°	9°	
5	Tmp	11	2.551	10:22:57.2	10:23:02.3	0	5s	+5	27°	11°	
6	Tmp	12	2.812	10:23:24.9	10:23:25.0	0	0s	0	3°	5°	
7	Tmp	18	0.352	10:26:17.5	10:26:17.4	0	0s	0	3°	4°	
8	Tmp	23	1.521	10:29:15.4	10:29:18.3	0	3s	+3	32°	11°	
9	Tmp	26	1.864	10:29:58.7	10:30:00.2	0	2s	+2	26°	11°	
10	Tmp	29	2.113	10:30:46.8	10:30:49.9	0	3s	+3	31°	13°	
11	Tmp	36	3.809	10:34:58.9	10:35:00.4	0	2s	+2	33°	16°	
12	Tmp	38	4.355	10:35:57.1	10:35:53.4	0	4s	-4	34°	18°	
13	Tmp	43	5.398	10:38:39.4	10:38:37.6	0	2s	-2	27°	19°	
14	Tmp	47	6.472	10:40:32.6	10:40:32.9	0	0s	0	8°	18°	
15	Tmp	50	0.248	10:42:59.6	10:43:02.0	0	2s	+2	38°	19°	
16	Tmp	58	1.794	10:45:59.5	10:46:03.9	0	4s	+4	44°	19°	
17	Tmp	60	2.384	10:47:16.5	10:47:16.4	0	0s	0	9°	19°	
18	Tmp	64	3.520	10:49:23.6	10:49:24.7	0	1s	+1	24°	19°	
19	Tmp	66	3.931	10:50:06.1	10:50:07.9	0	2s	+2	35°	19°	
20	Tmp	70	5.181	10:52:07.5	10:52:07.7	0	0s	0	10°	19°	
21	Tmp	77	0.498	10:54:26.7	10:54:30.0	0	3s	+3	33°	19°	
22	Tmp	77	1.383	10:55:48.4	10:55:49.4	0	1s	+1	29°	19°	
23	Tmp	80	1.944	10:56:58.9	10:56:58.2	0	1s	-1	24°	19°	
24	Tmp	82	2.458	10:57:52.3	10:57:53.9	0	2s	+2	40°	19°	
25	Tmp	83	2.783	10:58:23.6	10:58:25.8	0	2s	+2	35°	19°	
26	Tmp	88	3.948	11:00:49.4	11:00:49.3	0	0s	0	10°	19°	
27	Tmp	105	1.384	11:07:04.8	11:07:06.1	0	1s	+1	27°	19°	
28	Tmp	105	2.809	11:09:27.3	11:09:29.4	0	2s	+2	39°	19°	
29	Tmp	105	3.151	11:10:01.5	11:10:01.9	0	0s	0	9°	19°	
30	Tmp	108	3.795	11:11:34.9	11:11:39.2	0	4s	+4	45°	19°	
31	Tmp	112	4.832	11:13:36.6	11:13:37.8	0	1s	+1	26°	20°	
32	Tmp	117	0.218	11:15:47.2	11:16:01.1	0	14s	+14	53°	22°	
33	Tmp	118	0.849	11:17:00.9	11:17:01.4	0	1s	+1	25°	22°	
34	Tmp	121	1.674	11:18:47.9	11:18:46.5	0	1s	-1	22°	22°	
35	Tmp	125	2.903	11:20:55.0	11:20:53.8	0	1s	-1	22°	22°	
36	Tmp	133	5.210	11:25:18.3	11:25:16.4	0	2s	-2	37°	21°	
37	Tmp	137	6.324	11:28:23.0	11:28:18.2	0	5s	-5	52°	22°	
38	Tmp	141	0.426	11:31:15.7	11:31:16.5	0	1s	+1	30°	22°	
39	Tmp	142	1.078	11:32:32.2	11:32:34.4	0	2s	+2	43°	23°	
40	Tmp	148	0.477	12:01:48.0	12:01:47.6	0	0s	0	18°	22°	
41	Tmp	149	1.182	12:02:56.8	12:02:58.3	0	2s	+2	41°	23°	
42	Tmp	154	2.743	12:05:53.2	12:05:52.1	0	1s	-1	26°	23°	
43	Tmp	156	4.223	12:08:36.8	12:08:35.8	0	1s	-1	23°	23°	
44	Tmp	159	5.160	12:10:05.8	12:10:07.2	0	1s	+1	30°	23°	
45	Tmp	159	5.735	12:10:58.9	12:10:58.6	0	0s	0	8°	22°	
46	Tmp	163	6.628	12:12:29.3	12:12:28.7	0	1s	-1	28°	21°	
47	Tmp	165	7.441	12:14:01.6	12:14:01.9	0	0s	0	12°	21°	
48	Tmp	171	8.465	12:16:19.1	12:20:44.1	0	4m25s	[+265]	68°	22°	
49	Tmp	175	9.938	12:19:39.7	12:23:14.9	0	3m35s	[+215]	66°	22°	
50	Tmp	179	12.051	12:24:08.2	12:27:13.3	0	3m05s	[+185]	66°	21°	
51	Tmp	183	13.606	12:27:06.2	12:29:57.4	0	2m51s	[+171]	66°	21°	
52	Tmp	186	0.560	12:29:20.8	12:32:04.8	0	2m44s	[+164]	66°	21°	

PC	Tp	Trc	DistPC	Ideal	Passagem	Pen	Erro	Pontos	NoPC	AtePC
53	Tmp	191	1.473	12:31:32.3	12:33:57.5	0	2m25s	[+145]	67°	26°
54	Tmp	196	3.416	12:36:20.2	12:38:27.5	0	2m07s	+127	69°	33°
55	Tmp	197	4.468	12:38:30.5	12:40:43.3	0	2m13s	[+133]	69°	41°
56	Tmp	198	5.095	12:40:04.0	12:42:12.5	0	2m09s	[+129]	69°	46°
57	Tmp	204	0.088	12:44:06.0	12:45:45.3	0	1m39s	+99	67°	46°
58	Tmp	209	1.061	12:46:04.1	12:47:28.5	0	1m24s	+84	67°	49°
59	Tmp	214	1.778	12:47:35.8	12:48:52.2	0	1m16s	+76	67°	49°
60	Tmp	217	2.592	12:49:22.2	12:50:29.3	0	1m07s	+67	67°	49°
61	Tmp	225	4.291	12:54:06.4	12:54:45.7	0	39s	+39	65°	49°
62	Tmp	228	4.915	12:55:49.7	12:56:13.7	0	24s	+24	64°	49°
63	Tmp	230	5.360	12:56:51.8	12:57:13.8	0	22s	+22	64°	49°
64	Tmp	235	6.370	12:59:28.5	12:59:44.4	0	16s	+16	64°	49°
65	Tmp	238	7.227	13:01:59.8	13:02:01.2	0	1s	+1	16°	49°
66	Tmp	239	7.891	13:03:32.8	13:03:29.6	0	3s	-3	49°	49°
67	Tmp	243	8.703	13:05:19.6	13:05:16.4	0	3s	-3	40°	49°
68	Tmp	247	9.704	13:07:43.6	13:07:40.9	0	3s	-3	36°	49°
69	Tmp	248	10.057	13:08:24.4	13:08:21.8	0	3s	-3	37°	48°
70	Tmp	250	10.655	13:09:39.3	13:09:38.8	0	1s	-1	18°	48°
71	Tmp	256	0.695	13:15:03.3	13:14:51.4	0	12s	-12	61°	47°
72	Tmp	262	1.557	13:17:41.1	13:17:44.0	0	3s	+3	51°	47°
73	Tmp	262	2.090	13:18:52.2	13:18:53.2	0	1s	+1	30°	47°
74	Tmp	265	2.942	13:20:44.7	13:20:43.3	0	1s	-1	21°	47°
75	Tmp	266	3.619	13:22:24.7	13:22:26.8	0	2s	+2	33°	47°

Num	83	Pen	0	PCZ	11	Total PP	670	Col. Final	47°
-----	----	-----	---	-----	----	----------	-----	------------	-----





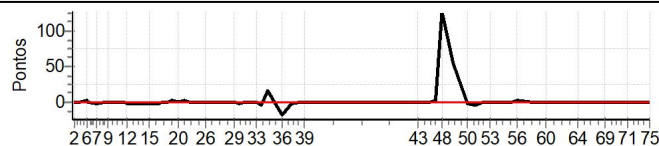
# IBITIPOCA - MG - Mitsubishi MotorSports 2022

## Performance Individual

PC	Tp	Trc	DistPC	Ideal	Passagem	Pen	Erro	Pontos	NoPC	AtePC
<b>N</b> <b>u</b> <b>m</b>	<b>85</b>	85 / Marcelo Soares Furlanetto / Vitoria Gelli Ramos								
		Cat / NL / Largada LIGHT / 85 / 09:55:00								
		Rio de Janeiro-RJ PAJERO TR4 FLEX 2.0 4X4 AT								
PC	Tp	Trc	DistPC	Ideal	Passagem	Pen	Erro	Pontos	NoPC	AtePC
1	Tmp	3	0.331	10:20:36.9	10:20:37.6	0	1s	+1	15°	14°
2	Tmp	4	0.541	10:21:01.1	10:21:01.2	0	0s	0	9°	9°
3	Tmp	5	1.513	10:22:38.8	10:22:38.6	0	0s	0	3°	2°
4	Tmp	7	1.929	10:23:24.8	10:23:24.2	0	1s	-1	15°	4°
5	Tmp	11	2.551	10:24:57.2	10:24:58.9	0	2s	[+2]	17°	5°
6	Tmp	12	2.812	10:25:24.9	10:25:24.0	0	1s	-1	13°	4°
7	Tmp	18	0.352	10:28:17.5	10:28:15.9	0	2s	-2	26°	9°
8	Tmp	23	1.521	10:31:15.4	10:31:16.3	0	1s	+1	19°	9°
9	Tmp	26	1.864	10:31:58.7	10:31:59.1	0	0s	0	5°	5°
10	Tmp	29	2.113	10:32:46.8	10:32:47.2	0	0s	0	6°	5°
11	Tmp	36	3.809	10:36:58.9	10:36:57.9	0	1s	-1	24°	5°
12	Tmp	38	4.355	10:37:57.1	10:37:55.0	0	2s	-2	22°	7°
13	Tmp	43	5.398	10:40:39.4	10:40:36.8	0	3s	-3	32°	11°
14	Tmp	47	6.472	10:42:32.6	10:42:30.7	0	2s	-2	30°	14°
15	Tmp	50	0.248	10:44:59.6	10:44:58.0	0	2s	-2	37°	16°
16	Tmp	58	1.794	10:47:59.5	10:47:57.7	0	2s	-2	33°	16°
17	Tmp	60	2.384	10:49:16.5	10:49:15.1	0	1s	-1	19°	16°
18	Tmp	64	3.520	10:51:23.6	10:51:23.1	0	1s	-1	23°	16°
19	Tmp	66	3.931	10:52:06.1	10:52:07.9	0	2s	[+2]	34°	17°
20	Tmp	70	5.181	10:54:07.5	10:54:06.1	0	1s	-1	22°	17°
21	Tmp	77	0.498	10:56:26.7	10:56:28.2	0	2s	[+2]	21°	17°
22	Tmp	77	1.383	10:57:48.4	10:57:48.8	0	0s	0	14°	17°
23	Tmp	80	1.944	10:58:58.9	10:58:58.4	0	1s	-1	23°	16°
24	Tmp	82	2.458	10:59:52.3	10:59:52.7	0	0s	0	10°	16°
25	Tmp	83	2.783	11:00:23.6	11:00:24.0	0	0s	0	10°	14°
26	Tmp	88	3.948	11:02:49.4	11:02:49.5	0	0s	0	9°	14°
27	Tmp	105	1.384	11:09:04.8	11:09:04.5	0	0s	0	8°	13°
28	Tmp	105	2.809	11:11:27.3	11:11:28.0	0	1s	+1	26°	12°
29	Tmp	105	3.151	11:12:01.5	11:12:01.0	0	1s	-1	30°	11°
30	Tmp	108	3.795	11:13:34.9	11:13:31.6	0	3s	-3	42°	16°
31	Tmp	112	4.832	11:15:36.6	11:15:36.0	0	1s	-1	25°	16°
32	Tmp	117	0.218	11:17:47.2	11:17:46.3	0	1s	-1	25°	16°
33	Tmp	118	0.849	11:19:00.9	11:18:59.7	0	1s	-1	24°	17°
34	Tmp	121	1.674	11:20:47.9	11:20:44.1	0	4s	-4	42°	18°
35	Tmp	125	2.903	11:22:55.0	11:23:11.0	0	16s	[+16]	55°	18°
36	Tmp	133	5.210	11:27:18.3	11:27:00.4	0	18s	-18	58°	25°
37	Tmp	137	6.324	11:30:23.0	11:30:21.5	0	2s	-2	36°	25°
38	Tmp	141	0.426	11:33:15.7	11:33:15.0	0	1s	-1	29°	25°
39	Tmp	142	1.078	11:34:32.2	11:34:30.8	0	1s	-1	29°	26°
40	Tmp	148	0.477	12:03:48.0	12:03:48.0	0	0s	0	17°	25°
41	Tmp	149	1.182	12:04:56.8	12:04:57.7	0	1s	+1	27°	25°
42	Tmp	154	2.743	12:07:53.2	12:07:53.4	0	0s	0	11°	25°
43	Tmp	156	4.223	12:10:36.8	12:10:38.0	0	1s	+1	22°	25°
44	Tmp	159	5.160	12:12:05.8	12:12:06.9	0	1s	+1	29°	25°
45	Tmp	159	5.735	12:12:58.9	12:13:00.1	0	1s	+1	36°	25°
46	Tmp	163	6.628	12:14:29.3	12:14:30.4	0	1s	+1	27°	25°
47	Tmp	165	7.441	12:16:01.6	12:16:03.8	0	2s	[+2]	39°	25°
48	Tmp	171	8.465	12:18:19.1	12:20:25.1	0	2m06s	[+126]	58°	24°
49	Tmp	175	9.938	12:21:39.7	12:22:33.1	0	53s	[+53]	54°	23°
50	Tmp	179	12.051	12:26:08.2	12:26:04.8	0	3s	-3	27°	22°
51	Tmp	183	13.606	12:29:06.2	12:29:01.8	0	4s	-4	31°	22°
52	Tmp	186	0.560	12:31:20.8	12:31:22.0	0	1s	+1	21°	22°

PC	Tp	Trc	DistPC	Ideal	Passagem	Pen	Erro	Pontos	NoPC	AtePC
53	Tmp	191	1.473	12:33:32.3	12:33:31.9	0	0s	0	4°	21°
54	Tmp	196	3.416	12:38:20.2	12:38:21.1	0	1s	+1	18°	21°
55	Tmp	197	4.468	12:40:30.5	12:40:31.8	0	1s	+1	22°	20°
56	Tmp	198	5.095	12:42:04.0	12:42:06.1	0	2s	[+2]	30°	19°
57	Tmp	204	0.088	12:46:06.0	12:46:05.7	0	0s	0	6°	19°
58	Tmp	209	1.061	12:48:04.1	12:48:05.2	0	1s	+1	23°	19°
59	Tmp	214	1.778	12:49:35.8	12:49:36.9	0	1s	+1	24°	19°
60	Tmp	217	2.592	12:51:22.2	12:51:21.9	0	0s	0	11°	19°
61	Tmp	225	4.291	12:56:06.4	12:56:06.4	0	0s	0	6°	20°
62	Tmp	228	4.915	12:57:49.7	12:57:49.6	0	0s	0	8°	20°
63	Tmp	230	5.360	12:58:51.8	12:58:52.6	0	1s	+1	24°	20°
64	Tmp	235	6.370	13:01:28.5	13:01:28.8	0	0s	0	14°	20°
65	Tmp	238	7.227	13:03:59.8	13:04:00.5	0	1s	+1	15°	20°
66	Tmp	239	7.891	13:05:32.8	13:05:33.1	0	0s	0	10°	20°
67	Tmp	243	8.703	13:07:19.6	13:07:18.8	0	1s	-1	19°	20°
68	Tmp	247	9.704	13:09:43.6	13:09:43.4	0	0s	0	5°	18°
69	Tmp	248	10.057	13:10:24.4	13:10:25.5	0	1s	+1	17°	17°
70	Tmp	250	10.655	13:11:39.3	13:11:40.5	0	1s	+1	17°	17°
71	Tmp	256	0.695	13:17:03.3	13:17:03.9	0	1s	+1	29°	17°
72	Tmp	262	1.557	13:19:41.1	13:19:41.4	0	0s	0	11°	17°
73	Tmp	262	2.090	13:20:52.2	13:20:53.1	0	1s	+1	29°	17°
74	Tmp	265	2.942	13:22:44.7	13:22:45.4	0	1s	+1	20°	16°
75	Tmp	266	3.619	13:24:24.7	13:24:24.8	0	0s	0	5°	16°

Num	85	Pen	0	PCZ	21	Total PP	81	Col. Final	16°
-----	----	-----	---	-----	----	----------	----	------------	-----





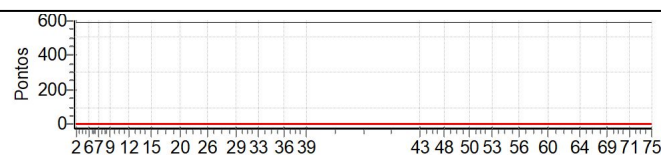
# IBITIPOCA - MG - Mitsubishi MotorSports 2022

## Performance Individual

PC	Tp	Trc	DistPC	Ideal	Passagem	Pen	Erro	Pontos	NoPC	AtePC
<b>N</b> <b>u</b> <b>m</b>	<b>86</b>	86 / Mauro Fracisco Ribeiro / Lourdes da Silva Franco								
		<b>Cat / NL / Largada</b>		LIGHT / 86 / 09:56:00						
		<b>NC</b>			Embu-Guaçu-SP L200 TRITON SPORT HPE-S 2.4 D 4X					
PC	Tp	Trc	DistPC	Ideal	Passagem	Pen	Erro	Pontos	NoPC	AtePC
1	Tmp	3	0.331	10:21:36.9	10:52:27.9	0	30m51s	[+600]	76 °	65 °
2	Tmp	4	0.541	10:22:01.1	10:52:47.7	0	30m47s	[+600]	76 °	75 °
3	Tmp	5	1.513	10:23:38.8	10:54:25.9	0	30m47s	[+600]	76 °	75 °
4	Tmp	7	1.929	10:24:24.8	10:55:18.6	0	30m54s	[+600]	76 °	75 °
5	Tmp	11	2.551	10:25:57.2	10:56:53.2	0	30m56s	[+600]	76 °	76 °
6	Tmp	12	2.812	10:26:24.9	10:57:24.9	0	31m00s	[+600]	75 °	76 °
7	Tmp	18	0.352	10:29:17.5	10:59:29.6	0	30m12s	[+600]	75 °	76 °
8	Tmp	23	1.521	10:32:15.4	11:02:32.3	0	30m17s	[+600]	75 °	76 °
9	Tmp	26	1.864	10:32:58.7	11:03:12.2	0	30m14s	+600	75 °	76 °
10	Tmp	29	2.113	10:33:46.8	11:04:01.1	0	30m14s	+600	75 °	76 °
11	Tmp	36	3.809	10:37:58.9	11:08:38.4	0	30m40s	+600	75 °	76 °
12	Tmp	38	4.355	10:38:57.1	11:09:30.2	0	30m33s	+600	75 °	76 °
13	Tmp	43	5.398	10:41:39.4	11:12:14.8	0	30m35s	+600	75 °	76 °
14	Tmp	47	6.472	10:43:32.6	11:13:59.1	0	30m27s	+600	75 °	76 °
15	Tmp	50	0.248	10:45:59.6	11:15:33.9	0	29m34s	+600	75 °	76 °
16	Tmp	58	1.794	10:48:59.5	11:18:22.1	0	29m23s	+600	75 °	76 °
17	Tmp	60	2.384	10:50:16.5	11:19:26.9	0	29m10s	+600	75 °	76 °
18	Tmp	64	3.520	10:52:23.6	11:21:33.7	0	29m10s	+600	75 °	76 °
19	Tmp	66	3.931	10:53:06.1	11:22:16.4	0	29m10s	+600	75 °	76 °
20	Tmp	70	5.181	10:55:07.5	11:24:21.1	0	29m14s	+600	75 °	76 °
21	Tmp	77	0.498	10:57:26.7	11:26:35.1	0	29m08s	+600	74 °	76 °
22	Tmp	77	1.383	10:58:48.4	11:27:52.7	0	29m04s	+600	74 °	76 °
23	Tmp	80	1.944	10:59:58.9	11:29:01.9	0	29m03s	+600	75 °	76 °
24	Tmp	82	2.458	11:00:52.3	11:29:57.5	0	29m05s	+600	74 °	76 °
25	Tmp	83	2.783	11:01:23.6	11:30:28.6	0	29m05s	+600	73 °	76 °
26	Tmp	88	3.948	11:03:49.4	11:32:54.3	0	29m05s	+600	73 °	76 °
27	Tmp	105	1.384	11:10:04.8	11:40:52.2	0	30m47s	+600	73 °	76 °
28	Tmp	105	2.809	11:12:27.3	11:42:40.8	0	30m14s	+600	73 °	76 °
29	Tmp	105	3.151	11:13:01.5	11:43:12.6	0	30m11s	+600	73 °	76 °
30	Tmp	108	3.795	11:14:34.9	11:44:45.1	0	30m10s	+600	73 °	76 °
31	Tmp	112	4.832	11:16:36.6	11:46:44.1	0	30m08s	+600	73 °	76 °
32	Tmp	117	0.218	11:18:47.2	11:48:08.3	0	29m21s	+600	74 °	76 °
33	Tmp	118	0.849	11:20:00.9	11:49:52.5	0	29m52s	+600	74 °	76 °
34	Tmp	121	1.674	11:21:47.9	11:52:49.6	0	31m02s	+600	75 °	76 °
35	Tmp	125	2.903	11:23:55.0	11:55:02.0	0	31m07s	+600	75 °	76 °
36	Tmp	133	5.210	11:28:18.3	11:59:29.2	0	31m11s	+600	75 °	76 °
37	Tmp	137	6.324	11:31:23.0	12:01:44.0	0	30m21s	+600	75 °	76 °
38	Tmp	141	0.426	11:34:15.7	12:03:38.5	0	29m23s	+600	75 °	76 °
39	Tmp	142	1.078	11:35:32.2	12:04:48.2	0	29m16s	+600	75 °	76 °
40	Tmp	148	0.477	12:04:48.0	12:36:50.4	0	32m02s	+600	77 °	78 °
41	Tmp	149	1.182	12:05:56.8	12:38:01.9	0	32m05s	+600	77 °	78 °
42	Tmp	154	2.743	12:08:53.2	12:41:01.8	0	32m09s	+600	78 °	78 °
43	Tmp	156	4.223	12:11:36.8	12:43:39.6	0	32m03s	+600	78 °	78 °
44	Tmp	159	5.160	12:13:05.8	12:45:09.6	0	32m04s	+600	78 °	78 °
45	Tmp	159	5.735	12:13:58.9	12:46:01.6	0	32m03s	+600	78 °	78 °
46	Tmp	163	6.628	12:15:29.3	12:47:32.8	0	32m04s	+600	78 °	78 °
47	Tmp	165	7.441	12:17:01.6	12:49:05.2	0	32m04s	+600	78 °	78 °
48	Tmp	171	8.465	12:19:19.1	12:51:19.0	0	32m00s	+600	77 °	78 °
49	Tmp	175	9.938	12:22:39.7	12:54:42.5	0	32m03s	+600	77 °	78 °
50	Tmp	179	12.051	12:27:08.2	12:59:10.1	0	32m02s	+600	77 °	78 °
51	Tmp	183	13.606	12:30:06.2	13:02:10.1	0	32m04s	+600	77 °	78 °
52	Tmp	186	0.560	12:32:20.8	13:03:27.1	0	31m06s	+600	77 °	78 °

PC	Tp	Trc	DistPC	Ideal	Passagem	Pen	Erro	Pontos	NoPC	AtePC
53	Tmp	191	1.473	12:34:32.3	13:04:54.5	0	30m22s	+600	77 °	78 °
54	Tmp	196	3.416	12:39:20.2	13:08:53.0	0	29m33s	+600	77 °	78 °
55	Tmp	197	4.468	12:41:30.5	13:10:36.6	0	29m06s	+600	77 °	78 °
56	Tmp	198	5.095	12:43:04.0	13:12:04.8	0	29m01s	+600	77 °	78 °
57	Tmp	204	0.088	12:47:06.0	13:14:47.3	0	27m41s	+600	77 °	78 °
58	Tmp	209	1.061	12:49:04.1	13:16:05.8	0	27m02s	+600	77 °	78 °
59	Tmp	214	1.778	12:50:35.8	13:17:36.9	0	27m01s	+600	77 °	78 °
60	Tmp	217	2.592	12:52:22.2	13:18:33.3	0	26m11s	+600	77 °	78 °
61	Tmp	225	4.291	12:57:06.4	13:22:29.0	0	25m23s	+600	77 °	78 °
62	Tmp	228	4.915	12:58:49.7	13:23:35.5	0	24m46s	+600	77 °	78 °
63	Tmp	230	5.360	12:59:51.8	13:24:18.0	0	24m26s	+600	77 °	78 °
64	Tmp	235	6.370	13:02:28.5	13:26:10.2	0	23m42s	+600	77 °	78 °
65	Tmp	238	7.227	13:04:59.8	13:27:43.8	0	22m44s	+600	77 °	78 °
66	Tmp	239	7.891	13:06:32.8	13:28:56.0	0	22m23s	+600	77 °	78 °
67	Tmp	243	8.703	13:08:19.6	13:30:20.1	0	22m01s	+600	77 °	78 °
68	Tmp	247	9.704	13:10:43.6	13:32:09.1	0	21m26s	+600	76 °	78 °
69	Tmp	248	10.057	13:11:24.4	13:32:42.1	0	21m18s	+600	76 °	78 °
70	Tmp	250	10.655	13:12:39.3	13:33:42.1	0	21m03s	+600	76 °	78 °
71	Tmp	256	0.695	13:18:03.3	13:37:23.5	0	19m20s	+600	77 °	78 °
72	Tmp	262	1.557	13:20:41.1	13:39:15.4	0	18m34s	+600	77 °	78 °
73	Tmp	262	2.090	13:21:52.2	13:40:04.4	0	18m12s	+600	77 °	78 °
74	Tmp	265	2.942	13:23:44.7	13:42:01.3	0	18m17s	+600	77 °	78 °
75	Tmp	266	3.619	13:25:24.7	13:43:24.1	0	17m59s	+600	76 °	78 °

Num	86	Pen	0	PCZ	0	Total PP	40200	Col. Final	NC
-----	----	-----	---	-----	---	----------	-------	------------	----





## IBITIPOCA - MG - Mitsubishi MotorSports 2022

### Performance Individual

PC	Tp	Trc	DistPC	Ideal	Passagem	Pen	Erro	Pontos	NoPC	AtePC	PC	Tp	Trc	DistPC	Ideal	Passagem	Pen	Erro	Pontos	NoPC	AtePC
<b>N</b>	<b>u</b>	<b>87</b>	87 / Catarina Almeida da Matta / Andre Lobo Fernandes																		
			Cat / NL / Largada LIGHT / 87 / 09:57:00																		
			Rio de Janeiro-RJ PAJERO TR4 FLEX 2.0 4X4 AT 5P																		
<b>m</b>	<b>40°</b>																				
PC	Tp	Trc	DistPC	Ideal	Passagem	Pen	Erro	Pontos	NoPC	AtePC	PC	Tp	Trc	DistPC	Ideal	Passagem	Pen	Erro	Pontos	NoPC	AtePC
1	Tmp	3	0.331	10:22:36.9	10:22:43.3	0	6s	+6	35°	31°	53	Tmp	191	1.473	12:35:32.3	12:35:30.4	0	2s	-2	29°	32°
2	Tmp	4	0.541	10:23:01.1	10:23:07.4	0	6s	+6	37°	35°	54	Tmp	196	3.416	12:40:20.2	12:40:23.8	0	4s	+4	39°	31°
3	Tmp	5	1.513	10:24:38.8	10:24:52.5	0	14s	+14	44°	37°	55	Tmp	197	4.468	12:42:30.5	12:42:31.4	0	1s	+1	21°	31°
4	Tmp	7	1.929	10:25:24.8	10:25:38.5	0	14s	+14	44°	42°	56	Tmp	198	5.095	12:44:04.0	12:44:05.8	0	2s	+2	29°	31°
5	Tmp	11	2.551	10:26:57.2	10:27:19.3	0	22s	+22	44°	41°	57	Tmp	204	0.088	12:48:06.0	12:48:09.4	0	3s	+3	40°	31°
6	Tmp	12	2.812	10:27:24.9	10:27:55.2	0	30s	+30	47°	40°	58	Tmp	209	1.061	12:50:04.1	12:50:05.9	0	2s	+2	39°	31°
7	Tmp	18	0.352	10:30:17.5	10:30:35.9	0	18s	+18	45°	41°	59	Tmp	214	1.778	12:51:35.8	12:51:37.0	0	1s	+1	23°	31°
8	Tmp	23	1.521	10:33:15.4	10:33:15.4	0	0s	0	6°	38°	60	Tmp	217	2.592	12:53:22.2	12:53:22.0	0	0s	0	10°	31°
9	Tmp	26	1.864	10:33:58.7	10:34:01.1	0	2s	+2	25°	37°	61	Tmp	225	4.291	12:58:06.4	12:58:06.7	0	0s	0	5°	31°
10	Tmp	29	2.113	10:34:46.8	10:34:47.2	0	0s	0	5°	37°	62	Tmp	228	4.915	12:59:49.7	12:59:48.5	0	1s	-1	25°	31°
11	Tmp	36	3.809	10:38:58.9	10:38:59.3	0	0s	0	8°	36°	63	Tmp	230	5.360	13:00:51.8	13:00:52.6	0	1s	+1	23°	30°
12	Tmp	38	4.355	10:39:57.1	10:39:55.5	0	2s	-2	21°	35°	64	Tmp	235	6.370	13:03:28.5	13:03:28.3	0	0s	0	13°	30°
13	Tmp	43	5.398	10:42:39.4	10:42:36.9	0	3s	-3	31°	35°	65	Tmp	238	7.227	13:05:59.8	13:06:00.6	0	1s	+1	14°	30°
14	Tmp	47	6.472	10:44:32.6	10:44:31.0	0	2s	-2	29°	35°	66	Tmp	239	7.891	13:07:32.8	13:07:33.6	0	1s	+1	27°	30°
15	Tmp	50	0.248	10:46:59.6	10:46:59.4	0	0s	0	10°	33°	67	Tmp	243	8.703	13:09:19.6	13:09:21.6	0	2s	+2	36°	29°
16	Tmp	58	1.794	10:49:59.5	10:50:01.1	0	2s	+2	32°	33°	68	Tmp	247	9.704	13:11:43.6	13:17:40.6	0	5m57s	[+357]	69°	30°
17	Tmp	60	2.384	10:51:16.5	10:51:16.9	0	0s	0	8°	33°	69	Tmp	248	10.057	13:12:24.4	13:18:11.2	0	5m47s	[+347]	69°	31°
18	Tmp	64	3.520	10:53:23.6	10:53:29.7	0	6s	+6	46°	33°	70	Tmp	250	10.655	13:13:39.3	13:19:15.7	0	5m36s	[+336]	69°	33°
19	Tmp	66	3.931	10:54:06.1	10:54:10.2	0	4s	+4	44°	33°	71	Tmp	256	0.695	13:19:03.3	13:23:11.1	0	4m08s	[+248]	70°	35°
20	Tmp	70	5.181	10:56:07.5	10:57:20.9	0	1m13s	+73	60°	34°	72	Tmp	262	1.557	13:21:41.1	13:25:08.0	0	3m27s	[+207]	70°	36°
21	Tmp	77	0.498	10:58:26.7	10:59:05.7	0	39s	+39	55°	35°	73	Tmp	262	2.090	13:22:52.2	13:26:03.3	0	3m11s	[+191]	70°	38°
22	Tmp	77	1.383	10:59:48.4	11:00:19.7	0	31s	+31	54°	36°	74	Tmp	265	2.942	13:24:44.7	13:27:47.4	0	3m03s	[+183]	70°	39°
23	Tmp	80	1.944	11:00:58.9	11:01:14.7	0	16s	+16	54°	39°	75	Tmp	266	3.619	13:26:24.7	13:29:26.1	0	3m01s	[+181]	70°	40°
24	Tmp	82	2.458	11:01:52.3	11:02:00.6	0	8s	+8	54°	41°	Num 87 Pen 0 PCZ 11 Total PP 413 Col. Final 40°										
25	Tmp	83	2.783	11:02:23.6	11:02:26.7	0	3s	+3	43°	41°											
26	Tmp	88	3.948	11:04:49.4	11:04:51.2	0	2s	+2	39°	40°											
27	Tmp	105	1.384	11:11:04.8	11:11:07.7	0	3s	+3	44°	39°											
28	Tmp	105	2.809	11:13:27.3	11:13:29.3	0	2s	+2	38°	40°											
29	Tmp	105	3.151	11:14:01.5	11:14:02.5	0	1s	+1	29°	39°											
30	Tmp	108	3.795	11:15:34.9	11:15:35.3	0	0s	0	7°	39°											
31	Tmp	112	4.832	11:17:36.6	11:17:39.0	0	2s	+2	40°	36°											
32	Tmp	117	0.218	11:19:47.2	11:19:51.6	0	4s	+4	45°	37°											
33	Tmp	118	0.849	11:21:00.9	11:21:03.2	0	2s	+2	36°	37°											
34	Tmp	121	1.674	11:22:47.9	11:22:52.1	0	4s	+4	41°	37°											
35	Tmp	125	2.903	11:24:55.0	11:24:56.1	0	1s	+1	21°	36°											
36	Tmp	133	5.210	11:29:18.3	11:29:19.6	0	1s	+1	24°	36°											
37	Tmp	137	6.324	11:32:23.0	11:32:26.2	0	3s	+3	44°	36°											
38	Tmp	141	0.426	11:35:15.7	11:35:20.0	0	4s	+4	48°	37°											
39	Tmp	142	1.078	11:36:32.2	11:36:35.0	0	3s	+3	49°	38°											
40	Tmp	148	0.477	12:05:48.0	12:05:48.3	0	0s	0	16°	36°											
41	Tmp	149	1.182	12:06:56.8	12:06:57.2	0	0s	0	8°	35°											
42	Tmp	154	2.743	12:09:53.2	12:09:49.1	0	4s	-4	50°	35°											
43	Tmp	156	4.223	12:12:36.8	12:12:35.5	0	1s	-1	21°	35°											
44	Tmp	159	5.160	12:14:05.8	12:14:04.7	0	1s	-1	28°	34°											
45	Tmp	159	5.735	12:14:58.9	12:14:56.3	0	3s	-3	50°	34°											
46	Tmp	163	6.628	12:16:29.3	12:16:28.2	0	1s	-1	26°	33°											
47	Tmp	165	7.441	12:18:01.6	12:18:00.5	0	1s	-1	28°	33°											
48	Tmp	171	8.465	12:20:19.1	12:20:54.3	0	35s	+35	49°	33°											
49	Tmp	175	9.938	12:23:39.7	12:23:35.9	0	4s	-4	34°	32°											
50	Tmp	179	12.051	12:28:08.2	12:28:04.9	0	3s	-3	26°	32°											
51	Tmp	183	13.606	12:31:06.2	12:31:01.0	0	5s	-5	34°	32°											
52	Tmp	186	0.560	12:33:20.8	12:33:22.0	0	1s	+1	20°	32°											







# IBITIPOCA - MG - Mitsubishi MotorSports 2022

## Performance Individual

PC	Tp	Trc	DistPC	Ideal	Passagem	Pen	Erro	Pontos	NoPC	AtePC	PC	Tp	Trc	DistPC	Ideal	Passagem	Pen	Erro	Pontos	NoPC	AtePC		
N u m	88	88 / João Pereira Nunes / Ana Cristina Franklin Cypriano										53	Tmp	191	1.473	12:36:32.3	12:36:33.3	0	1s	+1	19°	24°	
		Cat / NL / Largada		LIGHT / 88 / 09:58:00								54	Tmp	196	3.416	12:41:20.2	12:41:25.1	0	5s	[+5]	45°	23°	
		Rio de Janeiro-RJ				L200 TRITON SAVANA 2.4 D 4X4 AT						55	Tmp	197	4.468	12:43:30.5	12:43:39.7	0	9s	[+9]	52°	23°	
1	Tmp	3	0.331	10:23:36.9	10:23:39.5	0	3s	+3	27°	24°	56	Tmp	198	5.095	12:45:04.0	12:45:13.5	0	10s	[+10]	54°	23°		
2	Tmp	4	0.541	10:24:01.1	10:24:03.5	0	2s	+2	27°	28°	57	Tmp	204	0.088	12:49:06.0	12:49:13.4	0	7s	[+7]	51°	23°		
3	Tmp	5	1.513	10:25:38.8	10:25:40.2	0	1s	+1	20°	24°	58	Tmp	209	1.061	12:51:04.1	12:51:04.6	0	1s	+1	22°	23°		
4	Tmp	7	1.929	10:26:24.8	10:26:25.0	0	0s	0	6°	21°	59	Tmp	214	1.778	12:52:35.8	12:52:40.9	0	5s	[+5]	51°	23°		
5	Tmp	11	2.551	10:27:57.2	10:27:58.5	0	1s	+1	8°	15°	60	Tmp	217	2.592	12:54:22.2	12:54:22.8	0	1s	+1	30°	23°		
6	Tmp	12	2.812	10:28:24.9	10:28:27.1	0	2s	+2	24°	14°	61	Tmp	225	4.291	12:59:06.4	12:59:08.3	0	2s	+2	36°	24°		
7	Tmp	18	0.352	10:31:17.5	10:31:15.2	0	2s	-2	25°	13°	62	Tmp	228	4.915	13:00:49.7	13:00:50.5	0	1s	+1	24°	24°		
8	Tmp	23	1.521	10:34:15.4	10:34:15.7	0	0s	0	5°	13°	63	Tmp	230	5.360	13:01:51.8	13:01:53.5	0	2s	+2	40°	24°		
9	Tmp	26	1.864	10:34:58.7	10:35:01.1	0	2s	+2	24°	13°	64	Tmp	235	6.370	13:04:28.5	13:04:28.9	0	0s	0	12°	23°		
10	Tmp	29	2.113	10:35:46.8	10:35:48.5	0	2s	+2	26°	16°	65	Tmp	238	7.227	13:06:59.8	13:07:04.1	0	4s	+4	49°	23°		
11	Tmp	36	3.809	10:39:58.9	10:40:01.6	0	3s	+3	36°	19°	66	Tmp	239	7.891	13:08:32.8	13:08:35.7	0	3s	+3	48°	23°		
12	Tmp	38	4.355	10:40:57.1	10:40:57.5	0	0s	0	4°	17°	67	Tmp	243	8.703	13:10:19.6	13:10:22.6	0	3s	+3	39°	23°		
13	Tmp	43	5.398	10:43:39.4	10:43:41.8	0	2s	+2	26°	17°	68	Tmp	247	9.704	13:12:43.6	13:12:52.7	0	9s	[+9]	52°	23°		
14	Tmp	47	6.472	10:45:32.6	10:45:35.5	0	3s	+3	37°	20°	69	Tmp	248	10.057	13:13:24.4	13:13:28.6	0	4s	+4	45°	23°		
15	Tmp	50	0.248	10:47:59.6	10:47:56.3	0	3s	-3	43°	20°	70	Tmp	250	10.655	13:14:39.3	13:14:44.7	0	5s	+5	46°	24°		
16	Tmp	58	1.794	10:50:59.5	10:50:57.9	0	2s	-2	31°	20°	71	Tmp	256	0.695	13:20:03.3	13:20:02.8	0	1s	-1	28°	24°		
17	Tmp	60	2.384	10:52:16.5	10:52:14.7	0	2s	-2	32°	20°	72	Tmp	262	1.557	13:22:41.1	13:22:41.1	0	0s	0	10°	24°		
18	Tmp	64	3.520	10:54:23.6	10:54:22.8	0	1s	-1	22°	20°	73	Tmp	262	2.090	13:23:52.2	13:23:50.8	0	1s	-1	28°	24°		
19	Tmp	66	3.931	10:55:06.1	10:55:04.0	0	2s	-2	33°	20°	74	Tmp	265	2.942	13:25:44.7	13:25:44.1	0	1s	-1	19°	24°		
20	Tmp	70	5.181	10:57:07.5	10:57:22.8	0	15s	[+15]	51°	21°	75	Tmp	266	3.619	13:27:24.7	13:28:13.7	0	49s	[+49]	65°	24°		
21	Tmp	77	0.498	10:59:26.7	10:59:26.9	0	0s	0	3°	22°	Num 88					Pen	0	PCZ	14	Total PP	125	Col. Final	24°
22	Tmp	77	1.383	11:00:48.4	11:00:48.0	0	0s	0	13°	22°													
23	Tmp	80	1.944	11:01:58.9	11:01:57.0	0	2s	-2	40°	22°													
24	Tmp	82	2.458	11:02:52.3	11:02:53.9	0	2s	+2	39°	22°													
25	Tmp	83	2.783	11:03:23.6	11:03:26.3	0	3s	+3	42°	23°													
26	Tmp	88	3.948	11:05:49.4	11:05:49.7	0	0s	0	8°	22°													
27	Tmp	105	1.384	11:12:04.8	11:12:04.3	0	1s	-1	26°	22°													
28	Tmp	105	2.809	11:14:27.3	11:14:26.5	0	1s	-1	25°	22°													
29	Tmp	105	3.151	11:15:01.5	11:15:01.4	0	0s	0	8°	21°													
30	Tmp	108	3.795	11:16:34.9	11:16:34.2	0	1s	-1	22°	21°													
31	Tmp	112	4.832	11:18:36.6	11:18:35.8	0	1s	-1	24°	22°													
32	Tmp	117	0.218	11:20:47.2	11:20:46.5	0	1s	-1	24°	21°													
33	Tmp	118	0.849	11:22:00.9	11:22:00.0	0	1s	-1	23°	21°													
34	Tmp	121	1.674	11:23:47.9	11:23:47.0	0	1s	-1	21°	21°													
35	Tmp	125	2.903	11:25:55.0	11:25:55.4	0	0s	0	9°	21°													
36	Tmp	133	5.210	11:30:18.3	11:30:18.4	0	0s	0	9°	19°													
37	Tmp	137	6.324	11:33:23.0	11:33:22.9	0	0s	0	10°	19°													
38	Tmp	141	0.426	11:36:15.7	11:36:16.6	0	1s	+1	28°	19°													
39	Tmp	142	1.078	11:37:32.2	11:37:31.7	0	1s	-1	28°	19°													
40	Tmp	148	0.477	12:06:48.0	12:06:48.3	0	0s	0	15°	18°													
41	Tmp	149	1.182	12:07:56.8	12:07:58.2	0	1s	+1	26°	18°													
42	Tmp	154	2.743	12:10:53.2	12:10:55.0	0	2s	+2	39°	18°													
43	Tmp	156	4.223	12:13:36.8	12:13:38.2	0	1s	+1	20°	18°													
44	Tmp	159	5.160	12:15:05.8	12:15:06.5	0	1s	+1	27°	18°													
45	Tmp	159	5.735	12:15:58.9	12:16:00.0	0	1s	+1	35°	17°													
46	Tmp	163	6.628	12:17:29.3	12:17:30.2	0	1s	+1	25°	17°													
47	Tmp	165	7.441	12:19:01.6	12:19:03.7	0	2s	+2	38°	17°													
48	Tmp	171	8.465	12:21:19.1	12:21:15.1	0	4s	-4	34°	18°													
49	Tmp	175	9.938	12:24:39.7	12:24:38.4	0	1s	-1	12°	18°													
50	Tmp	179	12.051	12:29:08.2	12:28:38.4	0	30s	-30	52°	26°													
51	Tmp	183	13.606	12:32:06.2	12:32:04.2	0	2s	-2	20°	27°													
52	Tmp	186	0.560	12:34:20.8	12:34:21.1	0	0s	0	6°	27°													





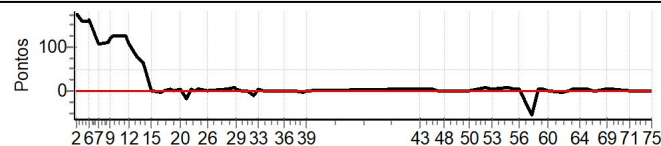
# IBITIPOCA - MG - Mitsubishi MotorSports 2022

## Performance Individual

PC	Tp	Trc	DistPC	Ideal	Passagem	Pen	Erro	Pontos	NoPC	AtePC
N u m	89	89 / Leo Hirokazu Katsumoto / Natasha Brauer Perocco								
		Cat / NL / Largada		LIGHT / 89 / 09:59:00						
		Resende-RJ			PAJERO TR4 FLEX 2.0 4X4 AT 5P					
PC	Tp	Trc	DistPC	Ideal	Passagem	Pen	Erro	Pontos	NoPC	AtePC
1	Tmp	3	0.331	10:24:36.9	10:27:39.1	0	3m02s	[+182]	60°	52°
2	Tmp	4	0.541	10:25:01.1	10:27:58.5	0	2m57s	[+177]	60°	60°
3	Tmp	5	1.513	10:26:38.8	10:29:23.7	0	2m45s	[+165]	60°	60°
4	Tmp	7	1.929	10:27:24.8	10:30:04.9	0	2m40s	[+160]	60°	60°
5	Tmp	11	2.551	10:28:57.2	10:31:38.6	0	2m41s	[+161]	58°	60°
6	Tmp	12	2.812	10:29:24.9	10:32:09.0	0	2m44s	[+164]	57°	60°
7	Tmp	18	0.352	10:32:17.5	10:34:05.9	0	1m48s	+108	57°	60°
8	Tmp	23	1.521	10:35:15.4	10:37:07.7	0	1m52s	+112	57°	59°
9	Tmp	26	1.864	10:35:58.7	10:37:56.3	0	1m58s	+118	57°	58°
10	Tmp	29	2.113	10:36:46.8	10:38:51.0	0	2m04s	[+124]	58°	58°
11	Tmp	36	3.809	10:40:58.9	10:43:05.7	0	2m07s	[+127]	58°	58°
12	Tmp	38	4.355	10:41:57.1	10:43:45.1	0	1m48s	+108	57°	58°
13	Tmp	43	5.398	10:44:39.4	10:45:55.7	0	1m16s	+76	54°	58°
14	Tmp	47	6.472	10:46:32.6	10:47:33.2	0	1m01s	+61	53°	58°
15	Tmp	50	0.248	10:48:59.6	10:48:58.9	0	1s	-1	24°	57°
16	Tmp	58	1.794	10:51:59.5	10:51:55.5	0	4s	-4	43°	57°
17	Tmp	60	2.384	10:53:16.5	10:53:13.3	0	3s	-3	43°	56°
18	Tmp	64	3.520	10:55:23.6	10:55:24.3	0	1s	+1	21°	56°
19	Tmp	66	3.931	10:56:06.1	10:56:05.9	0	0s	0	8°	56°
20	Tmp	70	5.181	10:58:07.5	10:58:09.5	0	2s	+2	34°	55°
21	Tmp	77	0.498	11:00:26.7	11:00:07.6	0	19s	-19	51°	55°
22	Tmp	77	1.383	11:01:48.4	11:01:49.8	0	1s	+1	28°	54°
23	Tmp	80	1.944	11:02:58.9	11:02:59.1	0	0s	0	10°	54°
24	Tmp	82	2.458	11:03:52.3	11:03:54.1	0	2s	+2	38°	54°
25	Tmp	83	2.783	11:04:23.6	11:04:24.8	0	1s	+1	23°	54°
26	Tmp	88	3.948	11:06:49.4	11:06:47.8	0	2s	-2	38°	54°
27	Tmp	105	1.384	11:13:04.8	11:13:06.8	0	2s	+2	40°	54°
28	Tmp	105	2.809	11:15:27.3	11:15:31.0	0	4s	+4	48°	53°
29	Tmp	105	3.151	11:16:01.5	11:16:02.5	0	1s	+1	28°	53°
30	Tmp	108	3.795	11:17:34.9	11:17:33.9	0	1s	-1	21°	53°
31	Tmp	112	4.832	11:19:36.6	11:19:35.3	0	1s	-1	23°	53°
32	Tmp	117	0.218	11:21:47.2	11:21:32.9	0	14s	-14	52°	53°
33	Tmp	118	0.849	11:23:00.9	11:23:02.3	0	1s	+1	22°	53°
34	Tmp	121	1.674	11:24:47.9	11:24:47.3	0	1s	-1	20°	53°
35	Tmp	125	2.903	11:26:55.0	11:26:54.5	0	1s	-1	20°	53°
36	Tmp	133	5.210	11:31:18.3	11:31:15.8	0	3s	-3	42°	53°
37	Tmp	137	6.324	11:34:23.0	11:34:21.9	0	1s	-1	25°	53°
38	Tmp	141	0.426	11:37:15.7	11:37:10.4	0	5s	-5	49°	53°
39	Tmp	142	1.078	11:38:32.2	11:38:32.6	0	0s	0	14°	53°
40	Tmp	148	0.477	12:07:48.0	12:07:50.3	0	2s	+2	38°	53°
41	Tmp	149	1.182	12:08:56.8	12:08:58.2	0	1s	+1	25°	53°
42	Tmp	154	2.743	12:11:53.2	12:11:54.6	0	1s	+1	25°	53°
43	Tmp	156	4.223	12:14:36.8	12:14:39.4	0	3s	+3	38°	53°
44	Tmp	159	5.160	12:16:05.8	12:16:07.6	0	2s	+2	38°	53°
45	Tmp	159	5.735	12:16:58.9	12:16:59.9	0	1s	+1	34°	53°
46	Tmp	163	6.628	12:18:29.3	12:18:30.5	0	1s	+1	24°	52°
47	Tmp	165	7.441	12:20:01.6	12:20:01.1	0	1s	-1	27°	51°
48	Tmp	171	8.465	12:22:19.1	12:22:18.7	0	0s	0	4°	51°
49	Tmp	175	9.938	12:25:39.7	12:25:37.9	0	2s	-2	21°	51°
50	Tmp	179	12.051	12:30:08.2	12:30:07.4	0	1s	-1	10°	51°
51	Tmp	183	13.606	12:33:06.2	12:33:08.2	0	2s	+2	19°	50°
52	Tmp	186	0.560	12:35:20.8	12:35:25.9	0	5s	+5	49°	50°

PC	Tp	Trc	DistPC	Ideal	Passagem	Pen	Erro	Pontos	NoPC	AtePC
53	Tmp	191	1.473	12:37:32.3	12:37:33.7	0	1s	+1	18°	50°
54	Tmp	196	3.416	12:42:20.2	12:42:24.6	0	4s	+4	38°	50°
55	Tmp	197	4.468	12:44:30.5	12:44:33.2	0	3s	+3	34°	50°
56	Tmp	198	5.095	12:46:04.0	12:46:07.2	0	3s	+3	37°	50°
57	Tmp	204	0.088	12:50:06.0	12:49:08.5	0	58s	-58	63°	50°
58	Tmp	209	1.061	12:52:04.1	12:52:05.8	0	2s	+2	38°	50°
59	Tmp	214	1.778	12:53:35.8	12:53:37.0	0	1s	+1	22°	50°
60	Tmp	217	2.592	12:55:22.2	12:55:21.2	0	1s	-1	29°	50°
61	Tmp	225	4.291	13:00:06.4	13:00:02.6	0	4s	-4	49°	50°
62	Tmp	228	4.915	13:01:49.7	13:01:50.1	0	0s	0	7°	50°
63	Tmp	230	5.360	13:02:51.8	13:02:52.4	0	1s	+1	22°	50°
64	Tmp	235	6.370	13:05:28.5	13:05:30.2	0	2s	+2	35°	50°
65	Tmp	238	7.227	13:07:59.8	13:08:01.8	0	2s	+2	33°	50°
66	Tmp	239	7.891	13:09:32.8	13:09:32.1	0	1s	-1	26°	50°
67	Tmp	243	8.703	13:11:19.6	13:11:19.9	0	0s	0	6°	50°
68	Tmp	247	9.704	13:13:43.6	13:13:45.8	0	2s	+2	30°	50°
69	Tmp	248	10.057	13:14:24.4	13:14:25.8	0	1s	+1	16°	50°
70	Tmp	250	10.655	13:15:39.3	13:15:40.4	0	1s	+1	16°	49°
71	Tmp	256	0.695	13:21:03.3	13:21:03.3	0	0s	0	10°	49°
72	Tmp	262	1.557	13:23:41.1	13:23:41.1	0	0s	0	9°	49°
73	Tmp	262	2.090	13:24:52.2	13:24:51.2	0	1s	-1	27°	49°
74	Tmp	265	2.942	13:26:44.7	13:26:42.7	0	2s	-2	36°	49°
75	Tmp	266	3.619	13:28:24.7	13:28:23.0	0	2s	-2	32°	49°

Num	89	Pen	0	PCZ	8	Total PP	768	Col. Final	49°
-----	----	-----	---	-----	---	----------	-----	------------	-----





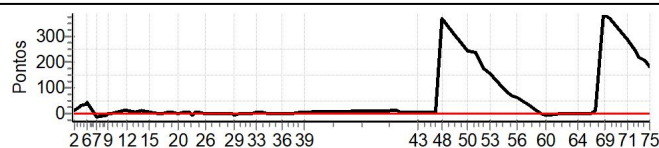
# IBITIPOCA - MG - Mitsubishi MotorSports 2022

## Performance Individual

PC	Tp	Trc	DistPC	Ideal	Passagem	Pen	Erro	Pontos	NoPC	AtePC
N u m	91	91 / Wellyngton Caldas Ferreira / Rebeca Martins de Souza Porto								
		Cat / NL / Largada		LIGHT / 91 / 10:01:00						
		Brasilia-DF			L200 TRITON SPORT 4X4					
PC	Tp	Trc	DistPC	Ideal	Passagem	Pen	Erro	Pontos	NoPC	AtePC
1	Tmp	3	0.331	10:26:36.9	10:26:49.2	0	12s	+12	43°	37°
2	Tmp	4	0.541	10:27:01.1	10:27:13.0	0	12s	+12	45°	44°
3	Tmp	5	1.513	10:28:38.8	10:29:05.1	0	26s	+26	51°	46°
4	Tmp	7	1.929	10:29:24.8	10:29:58.1	0	33s	+33	53°	46°
5	Tmp	11	2.551	10:30:57.2	10:31:34.9	0	38s	+38	50°	49°
6	Tmp	12	2.812	10:31:24.9	10:32:07.3	0	42s	+42	50°	51°
7	Tmp	18	0.352	10:34:17.5	10:34:04.0	0	14s	-14	43°	46°
8	Tmp	23	1.521	10:37:15.4	10:37:05.5	0	10s	-10	41°	42°
9	Tmp	26	1.864	10:37:58.7	10:37:54.8	0	4s	-4	35°	41°
10	Tmp	29	2.113	10:38:46.8	10:38:47.5	0	1s	+1	15°	41°
11	Tmp	36	3.809	10:42:58.9	10:43:12.1	0	13s	+13	46°	41°
12	Tmp	38	4.355	10:43:57.1	10:44:06.0	0	9s	+9	45°	41°
13	Tmp	43	5.398	10:46:39.4	10:46:43.7	0	4s	+4	37°	40°
14	Tmp	47	6.472	10:48:32.6	10:48:43.0	0	10s	+10	46°	41°
15	Tmp	50	0.248	10:50:59.6	10:51:04.9	0	5s	+5	45°	41°
16	Tmp	58	1.794	10:53:59.5	10:53:58.8	0	1s	-1	19°	40°
17	Tmp	60	2.384	10:55:16.5	10:55:14.7	0	2s	-2	31°	40°
18	Tmp	64	3.520	10:57:23.6	10:57:31.0	0	7s	+7	48°	40°
19	Tmp	66	3.931	10:58:06.1	10:58:12.5	0	6s	+6	46°	40°
20	Tmp	70	5.181	11:00:07.5	11:00:03.7	0	4s	-4	46°	40°
21	Tmp	77	0.498	11:02:26.7	11:02:32.7	0	6s	+6	47°	41°
22	Tmp	77	1.383	11:03:48.4	11:03:52.5	0	4s	+4	48°	42°
23	Tmp	80	1.944	11:04:58.9	11:04:50.4	0	9s	-9	53°	43°
24	Tmp	82	2.458	11:05:52.3	11:05:54.7	0	2s	+2	37°	43°
25	Tmp	83	2.783	11:06:23.6	11:06:26.9	0	3s	+3	41°	43°
26	Tmp	88	3.948	11:08:49.4	11:08:50.8	0	1s	+1	22°	42°
27	Tmp	105	1.384	11:15:04.8	11:15:02.7	0	2s	-2	39°	41°
28	Tmp	105	2.809	11:17:27.3	11:17:26.2	0	1s	-1	24°	41°
29	Tmp	105	3.151	11:18:01.5	11:17:56.6	0	5s	-5	50°	41°
30	Tmp	108	3.795	11:19:34.9	11:19:34.9	0	0s	0	6°	41°
31	Tmp	112	4.832	11:21:36.6	11:21:37.5	0	1s	+1	21°	42°
32	Tmp	117	0.218	11:23:47.2	11:23:46.6	0	1s	-1	22°	41°
33	Tmp	118	0.849	11:25:00.9	11:25:02.8	0	2s	+2	35°	40°
34	Tmp	121	1.674	11:26:47.9	11:26:50.3	0	2s	+2	29°	39°
35	Tmp	125	2.903	11:28:55.0	11:28:50.9	0	4s	-4	42°	41°
36	Tmp	133	5.210	11:33:18.3	11:33:18.3	0	0s	0	7°	39°
37	Tmp	137	6.324	11:36:23.0	11:36:23.3	0	0s	0	8°	39°
38	Tmp	141	0.426	11:39:15.7	11:39:18.7	0	3s	+3	42°	39°
39	Tmp	142	1.078	11:40:32.2	11:40:34.0	0	2s	+2	42°	39°
40	Tmp	148	0.477	12:09:48.0	12:09:57.2	0	9s	+9	50°	39°
41	Tmp	149	1.182	12:10:56.8	12:10:59.2	0	2s	+2	40°	39°
42	Tmp	154	2.743	12:13:53.2	12:13:54.9	0	2s	+2	38°	39°
43	Tmp	156	4.223	12:16:36.8	12:16:40.5	0	4s	+4	45°	39°
44	Tmp	159	5.160	12:18:05.8	12:18:09.2	0	3s	+3	44°	39°
45	Tmp	159	5.735	12:18:58.9	12:19:01.5	0	3s	+3	49°	38°
46	Tmp	163	6.628	12:20:29.3	12:20:32.5	0	3s	+3	46°	37°
47	Tmp	165	7.441	12:22:01.6	12:22:06.5	0	5s	+5	54°	37°
48	Tmp	171	8.465	12:24:19.1	12:30:27.6	0	6m09s	[+369]	70°	37°
49	Tmp	175	9.938	12:27:39.7	12:32:51.0	0	5m11s	[+311]	70°	38°
50	Tmp	179	12.051	12:32:08.2	12:36:14.6	0	4m06s	[+246]	70°	39°
51	Tmp	183	13.606	12:35:06.2	12:39:06.5	0	4m00s	+240	69°	40°
52	Tmp	186	0.560	12:37:20.8	12:40:14.1	0	2m53s	+173	67°	41°

PC	Tp	Trc	DistPC	Ideal	Passagem	Pen	Erro	Pontos	NoPC	AtePC
53	Tmp	191	1.473	12:39:32.3	12:42:05.7	0	2m33s	+153	68°	44°
54	Tmp	196	3.416	12:44:20.2	12:45:49.2	0	1m29s	+89	68°	47°
55	Tmp	197	4.468	12:46:30.5	12:47:38.5	0	1m08s	+68	67°	47°
56	Tmp	198	5.095	12:48:04.0	12:49:06.8	0	1m03s	+63	67°	47°
57	Tmp	204	0.088	12:52:06.0	12:52:39.2	0	33s	+33	58°	47°
58	Tmp	209	1.061	12:54:04.1	12:54:17.7	0	14s	+14	58°	46°
59	Tmp	214	1.778	12:55:35.8	12:55:36.9	0	1s	+1	20°	46°
60	Tmp	217	2.592	12:57:22.2	12:57:15.9	0	6s	-6	58°	47°
61	Tmp	225	4.291	13:02:06.4	13:02:03.8	0	3s	-3	45°	46°
62	Tmp	228	4.915	13:03:49.7	13:03:48.1	0	2s	-2	36°	47°
63	Tmp	230	5.360	13:04:51.8	13:04:47.8	0	4s	-4	49°	47°
64	Tmp	235	6.370	13:07:28.5	13:07:27.3	0	1s	-1	26°	47°
65	Tmp	238	7.227	13:09:59.8	13:09:58.1	0	2s	-2	32°	47°
66	Tmp	239	7.891	13:11:32.8	13:11:31.4	0	1s	-1	24°	47°
67	Tmp	243	8.703	13:13:19.6	13:13:31.7	0	12s	+12	64°	47°
68	Tmp	247	9.704	13:15:43.6	13:22:11.9	0	6m28s	[+388]	71°	47°
69	Tmp	248	10.057	13:16:24.4	13:22:46.3	0	6m22s	[+382]	71°	49°
70	Tmp	250	10.655	13:17:39.3	13:23:46.7	0	6m07s	[+367]	71°	50°
71	Tmp	256	0.695	13:23:03.3	13:27:48.0	0	4m45s	[+285]	71°	50°
72	Tmp	262	1.557	13:25:41.1	13:29:41.7	0	4m01s	[+241]	71°	51°
73	Tmp	262	2.090	13:26:52.2	13:30:32.5	0	3m40s	+220	71°	51°
74	Tmp	265	2.942	13:28:44.7	13:32:08.2	0	3m24s	+204	71°	52°
75	Tmp	266	3.619	13:30:24.7	13:33:23.9	0	2m59s	+179	69°	52°

Num	91	Pen	0	PCZ	3	Total PP	1800	Col. Final	52°
-----	----	-----	---	-----	---	----------	------	------------	-----





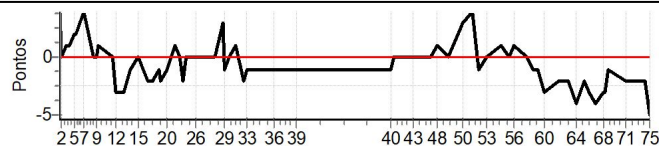
# IBITIPOCA - MG - Mitsubishi MotorSports 2022

## Performance Individual

PC	Tp	Trc	DistPC	Ideal	Passagem	Pen	Erro	Pontos	NoPC	AtePC
<b>N</b> <b>u</b> <b>m</b>	<b>92</b>	92 / Bruno Henrique Rabelo Dias / Thalita Ribeiro de Miranda								
		Cat / NL / Largada		LIGHT / 92 / 10:02:00						
		Belo Horizonte-MG				L200 TRITON SPORT HPE-S 2.4 D 4X				
PC	Tp	Trc	DistPC	Ideal	Passagem	Pen	Erro	Pontos	NoPC	AtePC
1	Tmp	3	0.331	10:27:36.9	10:27:40.9	0	4s	[+4]	29°	25°
2	Tmp	4	0.541	10:28:01.1	10:28:01.5	0	0s	0	7°	13°
3	Tmp	5	1.513	10:29:38.8	10:29:40.2	0	1s	[+1]	18°	17°
4	Tmp	7	1.929	10:30:24.8	10:30:25.5	0	1s	+1	13°	15°
5	Tmp	11	2.551	10:31:57.2	10:31:59.5	0	2s	[+2]	15°	16°
6	Tmp	12	2.812	10:32:24.9	10:32:26.9	0	2s	[+2]	22°	15°
7	Tmp	18	0.352	10:35:17.5	10:35:21.9	0	4s	[+4]	34°	17°
8	Tmp	23	1.521	10:38:15.4	10:38:15.4	0	0s	0	4°	15°
9	Tmp	26	1.864	10:38:58.7	10:38:58.8	0	0s	0	4°	14°
10	Tmp	29	2.113	10:39:46.8	10:39:48.1	0	1s	+1	14°	11°
11	Tmp	36	3.809	10:43:58.9	10:43:59.1	0	0s	0	6°	10°
12	Tmp	38	4.355	10:44:57.1	10:44:54.5	0	3s	-3	31°	14°
13	Tmp	43	5.398	10:47:39.4	10:47:36.7	0	3s	-3	30°	16°
14	Tmp	47	6.472	10:49:32.6	10:49:31.4	0	1s	-1	19°	16°
15	Tmp	50	0.248	10:51:59.6	10:51:59.9	0	0s	0	9°	15°
16	Tmp	58	1.794	10:54:59.5	10:54:58.0	0	2s	-2	30°	15°
17	Tmp	60	2.384	10:56:16.5	10:56:14.6	0	2s	-2	30°	17°
18	Tmp	64	3.520	10:58:23.6	10:58:22.6	0	1s	-1	19°	17°
19	Tmp	66	3.931	10:59:06.1	10:59:04.5	0	2s	-2	32°	18°
20	Tmp	70	5.181	11:01:07.5	11:01:06.1	0	1s	-1	21°	18°
21	Tmp	77	0.498	11:03:26.7	11:03:27.9	0	1s	+1	11°	18°
22	Tmp	77	1.383	11:04:48.4	11:04:48.3	0	0s	0	11°	18°
23	Tmp	80	1.944	11:05:58.9	11:05:57.3	0	2s	-2	39°	18°
24	Tmp	82	2.458	11:06:52.3	11:06:52.0	0	0s	0	9°	17°
25	Tmp	83	2.783	11:07:23.6	11:07:23.5	0	0s	0	8°	16°
26	Tmp	88	3.948	11:09:49.4	11:09:49.8	0	0s	0	7°	15°
27	Tmp	105	1.384	11:16:04.8	11:16:04.6	0	0s	0	7°	15°
28	Tmp	105	2.809	11:18:27.3	11:18:30.6	0	3s	[+3]	44°	16°
29	Tmp	105	3.151	11:19:01.5	11:19:00.6	0	1s	-1	26°	17°
30	Tmp	108	3.795	11:20:34.9	11:20:34.7	0	0s	0	5°	14°
31	Tmp	112	4.832	11:22:36.6	11:22:37.3	0	1s	+1	20°	13°
32	Tmp	117	0.218	11:24:47.2	11:24:45.6	0	2s	-2	37°	15°
33	Tmp	118	0.849	11:26:00.9	11:25:59.6	0	1s	-1	21°	15°
34	Tmp	121	1.674	11:27:47.9	11:27:46.9	0	1s	-1	19°	14°
35	Tmp	125	2.903	11:29:55.0	11:29:54.2	0	1s	-1	19°	14°
36	Tmp	133	5.210	11:34:18.3	11:34:17.0	0	1s	-1	23°	13°
37	Tmp	137	6.324	11:37:23.0	11:37:21.7	0	1s	-1	24°	13°
38	Tmp	141	0.426	11:40:15.7	11:40:15.0	0	1s	-1	27°	13°
39	Tmp	142	1.078	11:41:32.2	11:41:30.8	0	1s	-1	27°	13°
40	Tmp	148	0.477	12:10:48.0	12:10:47.1	0	1s	-1	28°	12°
41	Tmp	149	1.182	12:11:56.8	12:11:56.4	0	0s	0	6°	12°
42	Tmp	154	2.743	12:14:53.2	12:14:53.1	0	0s	0	10°	12°
43	Tmp	156	4.223	12:17:36.8	12:17:36.7	0	0s	0	6°	11°
44	Tmp	159	5.160	12:19:05.8	12:19:05.4	0	0s	0	9°	11°
45	Tmp	159	5.735	12:19:58.9	12:19:58.6	0	0s	0	6°	11°
46	Tmp	163	6.628	12:21:29.3	12:21:29.7	0	0s	0	8°	11°
47	Tmp	165	7.441	12:23:01.6	12:23:01.8	0	0s	0	10°	11°
48	Tmp	171	8.465	12:25:19.1	12:25:20.0	0	1s	+1	13°	11°
49	Tmp	175	9.938	12:28:39.7	12:28:39.4	0	0s	0	5°	11°
50	Tmp	179	12.051	12:33:08.2	12:33:11.5	0	3s	[+3]	25°	11°
51	Tmp	183	13.606	12:36:06.2	12:36:10.4	0	4s	[+4]	30°	11°
52	Tmp	186	0.560	12:38:20.8	12:38:19.7	0	1s	-1	18°	11°

PC	Tp	Trc	DistPC	Ideal	Passagem	Pen	Erro	Pontos	NoPC	AtePC
53	Tmp	191	1.473	12:40:32.3	12:40:32.1	0	0s	0	3°	11°
54	Tmp	196	3.416	12:45:20.2	12:45:21.0	0	1s	+1	17°	10°
55	Tmp	197	4.468	12:47:30.5	12:47:30.6	0	0s	0	11°	10°
56	Tmp	198	5.095	12:49:04.0	12:49:05.0	0	1s	+1	17°	10°
57	Tmp	204	0.088	12:53:06.0	12:53:05.7	0	0s	0	5°	9°
58	Tmp	209	1.061	12:55:04.1	12:55:03.5	0	1s	-1	21°	8°
59	Tmp	214	1.778	12:56:35.8	12:56:35.3	0	1s	-1	19°	9°
60	Tmp	217	2.592	12:58:22.2	12:58:19.3	0	3s	-3	49°	9°
61	Tmp	225	4.291	13:03:06.4	13:03:04.0	0	2s	-2	35°	10°
62	Tmp	228	4.915	13:04:49.7	13:04:47.3	0	2s	-2	35°	11°
63	Tmp	230	5.360	13:05:51.8	13:05:50.3	0	2s	-2	39°	11°
64	Tmp	235	6.370	13:08:28.5	13:08:24.8	0	4s	-4	51°	11°
65	Tmp	238	7.227	13:10:59.8	13:10:58.0	0	2s	-2	31°	11°
66	Tmp	239	7.891	13:12:32.8	13:12:30.2	0	3s	-3	47°	13°
67	Tmp	243	8.703	13:14:19.6	13:14:15.7	0	4s	-4	48°	14°
68	Tmp	247	9.704	13:16:43.6	13:16:40.4	0	3s	-3	35°	16°
69	Tmp	248	10.057	13:17:24.4	13:17:21.7	0	3s	-3	36°	16°
70	Tmp	250	10.655	13:18:39.3	13:18:38.2	0	1s	-1	15°	15°
71	Tmp	256	0.695	13:24:03.3	13:24:01.7	0	2s	-2	45°	16°
72	Tmp	262	1.557	13:26:41.1	13:26:39.0	0	2s	-2	44°	16°
73	Tmp	262	2.090	13:27:52.2	13:27:49.9	0	2s	-2	39°	16°
74	Tmp	265	2.942	13:29:44.7	13:29:42.3	0	2s	-2	35°	15°
75	Tmp	266	3.619	13:31:24.7	13:31:19.7	0	5s	-5	51°	15°

Num	92	Pen	0	PCZ	22	Total PP	80	Col. Final	15°
-----	----	-----	---	-----	----	----------	----	------------	-----







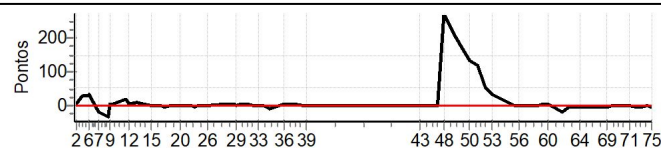
# IBITIPOCA - MG - Mitsubishi MotorSports 2022

## Performance Individual

PC	Tp	Trc	DistPC	Ideal	Passagem	Pen	Erro	Pontos	NoPC	AtePC
N u m	93	93 / Lucas Sala Maltez / Morgana de Paula Américo								
		Cat / NL / Largada		LIGHT / 93 / 10:03:00						
		São Paulo-SP				ECLIPSE CROSS HPE-S 1.5T S-AWC				
PC	Tp	Trc	DistPC	Ideal	Passagem	Pen	Erro	Pontos	NoPC	AtePC
1	Tmp	3	0.331	10:28:36.9	10:28:43.7	0	7s	+7	38°	33°
2	Tmp	4	0.541	10:29:01.1	10:29:07.9	0	7s	+7	40°	37°
3	Tmp	5	1.513	10:30:38.8	10:31:01.4	0	23s	+23	49°	42°
4	Tmp	7	1.929	10:31:24.8	10:31:53.7	0	29s	+29	51°	44°
5	Tmp	11	2.551	10:32:57.2	10:33:28.6	0	31s	[+31]	48°	46°
6	Tmp	12	2.812	10:33:24.9	10:33:59.5	0	35s	[+35]	49°	46°
7	Tmp	18	0.352	10:36:17.5	10:35:57.1	0	20s	-20	46°	44°
8	Tmp	23	1.521	10:39:15.4	10:38:42.7	0	33s	-33	50°	43°
9	Tmp	26	1.864	10:39:58.7	10:40:03.5	0	5s	+5	36°	42°
10	Tmp	29	2.113	10:40:46.8	10:40:52.9	0	6s	+6	39°	42°
11	Tmp	36	3.809	10:44:58.9	10:45:17.3	0	18s	+18	47°	44°
12	Tmp	38	4.355	10:45:57.1	10:46:03.3	0	6s	+6	39°	43°
13	Tmp	43	5.398	10:48:39.4	10:48:47.8	0	8s	+8	41°	44°
14	Tmp	47	6.472	10:50:32.6	10:50:40.0	0	7s	+7	45°	45°
15	Tmp	50	0.248	10:52:59.6	10:52:59.6	0	0s	0	8°	43°
16	Tmp	58	1.794	10:55:59.5	10:55:58.1	0	1s	-1	18°	42°
17	Tmp	60	2.384	10:57:16.5	10:57:13.9	0	3s	-3	42°	42°
18	Tmp	64	3.520	10:59:23.6	10:59:22.5	0	1s	-1	18°	41°
19	Tmp	66	3.931	11:00:06.1	11:00:06.3	0	0s	0	6°	41°
20	Tmp	70	5.181	11:02:07.5	11:02:06.2	0	1s	-1	20°	41°
21	Tmp	77	0.498	11:04:26.7	11:04:28.1	0	1s	+1	10°	42°
22	Tmp	77	1.383	11:05:48.4	11:05:48.2	0	0s	0	10°	40°
23	Tmp	80	1.944	11:06:58.9	11:06:57.1	0	2s	-2	38°	40°
24	Tmp	82	2.458	11:07:52.3	11:07:52.2	0	0s	0	8°	39°
25	Tmp	83	2.783	11:08:23.6	11:08:23.7	0	0s	0	7°	38°
26	Tmp	88	3.948	11:10:49.4	11:10:50.4	0	1s	+1	21°	38°
27	Tmp	105	1.384	11:17:04.8	11:17:07.8	0	3s	+3	43°	38°
28	Tmp	105	2.809	11:19:27.3	11:19:30.9	0	4s	+4	47°	38°
29	Tmp	105	3.151	11:20:01.5	11:20:03.9	0	2s	+2	40°	38°
30	Tmp	108	3.795	11:21:34.9	11:21:37.7	0	3s	+3	41°	38°
31	Tmp	112	4.832	11:23:36.6	11:23:39.3	0	3s	+3	48°	40°
32	Tmp	117	0.218	11:25:47.2	11:25:46.6	0	1s	-1	21°	38°
33	Tmp	118	0.849	11:27:00.9	11:27:00.4	0	1s	-1	20°	36°
34	Tmp	121	1.674	11:28:47.9	11:28:48.7	0	1s	+1	18°	36°
35	Tmp	125	2.903	11:30:55.0	11:30:45.3	0	10s	-10	53°	39°
36	Tmp	133	5.210	11:35:18.3	11:35:22.1	0	4s	+4	48°	40°
37	Tmp	137	6.324	11:38:23.0	11:38:27.2	0	4s	+4	49°	40°
38	Tmp	141	0.426	11:41:15.7	11:41:15.4	0	0s	0	9°	40°
39	Tmp	142	1.078	11:42:32.2	11:42:31.8	0	0s	0	12°	40°
40	Tmp	148	0.477	12:11:48.0	12:11:47.9	0	0s	0	13°	38°
41	Tmp	149	1.182	12:12:56.8	12:12:56.9	0	0s	0	5°	36°
42	Tmp	154	2.743	12:15:53.2	12:15:53.0	0	0s	0	9°	36°
43	Tmp	156	4.223	12:18:36.8	12:18:36.9	0	0s	0	5°	36°
44	Tmp	159	5.160	12:20:05.8	12:20:05.0	0	1s	-1	25°	35°
45	Tmp	159	5.735	12:20:58.9	12:20:57.8	0	1s	-1	33°	33°
46	Tmp	163	6.628	12:22:29.3	12:22:28.6	0	1s	-1	23°	32°
47	Tmp	165	7.441	12:24:01.6	12:24:00.9	0	1s	-1	26°	32°
48	Tmp	171	8.465	12:26:19.1	12:30:52.3	0	4m33s	[+273]	69°	32°
49	Tmp	175	9.938	12:29:39.7	12:33:06.5	0	3m27s	[+207]	65°	35°
50	Tmp	179	12.051	12:34:08.2	12:36:23.0	0	2m15s	[+135]	65°	37°
51	Tmp	183	13.606	12:37:06.2	12:39:07.9	0	2m02s	[+122]	64°	37°
52	Tmp	186	0.560	12:39:20.8	12:40:15.1	0	54s	[+54]	61°	39°

PC	Tp	Trc	DistPC	Ideal	Passagem	Pen	Erro	Pontos	NoPC	AtePC
53	Tmp	191	1.473	12:41:32.3	12:42:07.4	0	35s	[+35]	62°	40°
54	Tmp	196	3.416	12:46:20.2	12:46:28.4	0	8s	+8	55°	39°
55	Tmp	197	4.468	12:48:30.5	12:48:30.9	0	0s	0	10°	37°
56	Tmp	198	5.095	12:50:04.0	12:50:03.4	0	1s	-1	16°	37°
57	Tmp	204	0.088	12:54:06.0	12:54:06.6	0	1s	+1	26°	37°
58	Tmp	209	1.061	12:56:04.1	12:56:05.8	0	2s	+2	36°	37°
59	Tmp	214	1.778	12:57:35.8	12:57:39.1	0	3s	+3	42°	37°
60	Tmp	217	2.592	12:59:22.2	12:59:25.4	0	3s	+3	48°	37°
61	Tmp	225	4.291	13:04:06.4	13:03:45.1	0	21s	-21	64°	39°
62	Tmp	228	4.915	13:05:49.7	13:05:46.1	0	4s	-4	52°	39°
63	Tmp	230	5.360	13:06:51.8	13:06:49.5	0	2s	-2	38°	39°
64	Tmp	235	6.370	13:09:28.5	13:09:23.1	0	5s	-5	53°	39°
65	Tmp	238	7.227	13:11:59.8	13:11:56.7	0	3s	-3	42°	39°
66	Tmp	239	7.891	13:13:32.8	13:13:28.4	0	4s	-4	57°	39°
67	Tmp	243	8.703	13:15:19.6	13:15:15.2	0	4s	-4	47°	39°
68	Tmp	247	9.704	13:17:43.6	13:17:42.1	0	2s	-2	29°	39°
69	Tmp	248	10.057	13:18:24.4	13:18:20.8	0	4s	-4	44°	39°
70	Tmp	250	10.655	13:19:39.3	13:19:41.5	0	2s	+2	25°	38°
71	Tmp	256	0.695	13:25:03.3	13:25:02.6	0	1s	-1	27°	38°
72	Tmp	262	1.557	13:27:41.1	13:27:39.6	0	2s	-2	43°	38°
73	Tmp	262	2.090	13:28:52.2	13:28:50.4	0	2s	-2	38°	37°
74	Tmp	265	2.942	13:30:44.7	13:30:45.7	0	1s	+1	18°	37°
75	Tmp	266	3.619	13:32:24.7	13:32:21.4	0	3s	-3	40°	37°

Num	93	Pen	0	PCZ	12	Total PP	297	Col. Final	37°
-----	----	-----	---	-----	----	----------	-----	------------	-----





## IBITIPOCA - MG - Mitsubishi MotorSports 2022

### Performance Individual

PC	Tp	Trc	DistPC	Ideal	Passagem	Pen	Erro	Pontos	NoPC	AtePC	PC	Tp	Trc	DistPC	Ideal	Passagem	Pen	Erro	Pontos	NoPC	AtePC										
<b>N u m</b>	<b>94</b>	94 / Rogério Pacheco de Moraes / Luciane Correa Bernardes																													
		Cat / NL / Largada			LIGHT / 94 / 10:04:00																										
		Rio de Janeiro-RJ									L200 TRITON 3.2 DIESEL MT/GLX																				
1	Tmp	3	0.331	10:29:36.9	10:29:32.6	0	4s	-4	28°	72°	53	Tmp	191	1.473	12:42:32.3	12:42:31.7	0	1s	-1	16°	16°										
2	Tmp	4	0.541	10:30:01.1	10:29:55.6	0	6s	-6	36°	39°	54	Tmp	196	3.416	12:47:20.2	12:47:19.2	0	1s	-1	16°	16°										
3	Tmp	5	1.513	10:31:38.8	10:31:40.1	0	1s	+1	17°	33°	55	Tmp	197	4.468	12:49:30.5	12:49:29.4	0	1s	-1	19°	16°										
4	Tmp	7	1.929	10:32:24.8	10:32:25.1	0	0s	0	5°	31°	56	Tmp	198	5.095	12:51:04.0	12:51:03.5	0	1s	-1	15°	16°										
5	Tmp	11	2.551	10:33:57.2	10:33:58.2	0	1s	+1	7°	28°	57	Tmp	204	0.088	12:55:06.0	12:55:09.2	0	3s	[+3]	39°	17°										
6	Tmp	12	2.812	10:34:24.9	10:34:26.1	0	1s	+1	12°	21°	58	Tmp	209	1.061	12:57:04.1	12:57:05.1	0	1s	+1	20°	17°										
7	Tmp	18	0.352	10:37:17.5	10:37:18.2	0	1s	+1	14°	20°	59	Tmp	214	1.778	12:58:35.8	12:58:36.4	0	1s	+1	18°	17°										
8	Tmp	23	1.521	10:40:15.4	10:40:17.5	0	2s	[+2]	27°	18°	60	Tmp	217	2.592	13:00:22.2	13:00:23.4	0	1s	+1	28°	17°										
9	Tmp	26	1.864	10:40:58.7	10:41:00.1	0	1s	+1	16°	19°	61	Tmp	225	4.291	13:05:06.4	13:05:05.2	0	1s	-1	25°	17°										
10	Tmp	29	2.113	10:41:46.8	10:41:47.9	0	1s	+1	13°	19°	62	Tmp	228	4.915	13:06:49.7	13:06:47.9	0	2s	-2	34°	17°										
11	Tmp	36	3.809	10:45:58.9	10:45:58.0	0	1s	-1	23°	22°	63	Tmp	230	5.360	13:07:51.8	13:07:50.9	0	1s	-1	20°	16°										
12	Tmp	38	4.355	10:46:57.1	10:46:56.0	0	1s	-1	16°	22°	64	Tmp	235	6.370	13:10:28.5	13:10:26.0	0	3s	-3	44°	17°										
13	Tmp	43	5.398	10:49:39.4	10:49:39.7	0	0s	0	6°	20°	65	Tmp	238	7.227	13:12:59.8	13:12:57.2	0	3s	-3	41°	17°										
14	Tmp	47	6.472	10:51:32.6	10:51:32.4	0	0s	0	7°	19°	66	Tmp	239	7.891	13:14:32.8	13:14:29.5	0	3s	-3	46°	17°										
15	Tmp	50	0.248	10:53:59.6	10:54:00.6	0	1s	+1	22°	18°	67	Tmp	243	8.703	13:16:19.6	13:16:15.9	0	4s	-4	46°	17°										
16	Tmp	58	1.794	10:56:59.5	10:57:00.8	0	1s	+1	17°	18°	68	Tmp	247	9.704	13:18:43.6	13:18:41.9	0	2s	-2	28°	17°										
17	Tmp	60	2.384	10:58:16.5	10:58:16.9	0	0s	0	6°	18°	69	Tmp	248	10.057	13:19:24.4	13:19:22.2	0	2s	-2	30°	18°										
18	Tmp	64	3.520	11:00:23.6	11:00:23.0	0	1s	-1	17°	18°	70	Tmp	250	10.655	13:20:39.3	13:20:36.8	0	3s	-3	36°	18°										
19	Tmp	66	3.931	11:01:06.1	11:01:05.8	0	0s	0	5°	16°	71	Tmp	256	0.695	13:26:03.3	13:26:03.7	0	0s	0	8°	18°										
20	Tmp	70	5.181	11:03:07.5	11:03:07.2	0	0s	0	8°	15°	72	Tmp	262	1.557	13:28:41.1	13:28:41.4	0	0s	0	7°	18°										
21	Tmp	77	0.498	11:05:26.7	11:05:29.6	0	3s	[+3]	32°	15°	73	Tmp	262	2.090	13:29:52.2	13:29:52.1	0	0s	0	6°	18°										
22	Tmp	77	1.383	11:06:48.4	11:06:48.7	0	0s	0	9°	15°	74	Tmp	265	2.942	13:31:44.7	13:31:43.9	0	1s	-1	17°	17°										
23	Tmp	80	1.944	11:07:58.9	11:07:58.9	0	0s	0	9°	15°	75	Tmp	266	3.619	13:33:24.7	13:33:22.4	0	2s	-2	31°	17°										
24	Tmp	82	2.458	11:08:52.3	11:08:52.1	0	0s	0	7°	12°	<table border="1" style="width: 100%; border-collapse: collapse;"> <tr> <td>Num</td><td>94</td><td>Pen</td><td>0</td><td>PCZ</td><td>18</td><td>Total PP</td><td>83</td><td>Col. Final</td><td>17°</td> </tr> </table>											Num	94	Pen	0	PCZ	18	Total PP	83	Col. Final	17°
Num	94	Pen	0	PCZ	18	Total PP	83	Col. Final	17°																						
25	Tmp	83	2.783	11:09:23.6	11:09:23.1	0	1s	-1	22°	12°																					
26	Tmp	88	3.948	11:11:49.4	11:11:48.3	0	1s	-1	20°	13°																					
27	Tmp	105	1.384	11:18:04.8	11:18:05.1	0	0s	0	6°	12°																					
28	Tmp	105	2.809	11:20:27.3	11:20:24.4	0	3s	-3	43°	14°																					
29	Tmp	105	3.151	11:21:01.5	11:21:01.1	0	0s	0	7°	14°																					
30	Tmp	108	3.795	11:22:34.9	11:22:32.5	0	2s	-2	37°	15°																					
31	Tmp	112	4.832	11:24:36.6	11:24:33.7	0	3s	-3	47°	18°																					
32	Tmp	117	0.218	11:26:47.2	11:26:47.4	0	0s	0	7°	18°																					
33	Tmp	118	0.849	11:28:00.9	11:28:01.1	0	0s	0	9°	16°																					
34	Tmp	121	1.674	11:29:47.9	11:29:47.1	0	1s	-1	17°	16°																					
35	Tmp	125	2.903	11:31:55.0	11:31:54.2	0	1s	-1	18°	15°																					
36	Tmp	133	5.210	11:36:18.3	11:36:15.8	0	3s	-3	41°	17°																					
37	Tmp	137	6.324	11:39:23.0	11:39:22.0	0	1s	-1	23°	16°																					
38	Tmp	141	0.426	11:42:15.7	11:42:14.4	0	1s	-1	26°	15°																					
39	Tmp	142	1.078	11:43:32.2	11:43:30.1	0	2s	-2	41°	18°																					
40	Tmp	148	0.477	12:12:48.0	12:12:47.6	0	0s	0	12°	15°																					
41	Tmp	149	1.182	12:13:56.8	12:13:56.9	0	0s	0	4°	16°																					
42	Tmp	154	2.743	12:16:53.2	12:16:51.8	0	1s	-1	23°	15°																					
43	Tmp	156	4.223	12:19:36.8	12:19:35.4	0	1s	-1	19°	16°																					
44	Tmp	159	5.160	12:21:05.8	12:21:05.0	0	1s	-1	24°	16°																					
45	Tmp	159	5.735	12:21:58.9	12:21:57.2	0	2s	-2	43°	16°																					
46	Tmp	163	6.628	12:23:29.3	12:23:27.7	0	2s	-2	43°	16°																					
47	Tmp	165	7.441	12:25:01.6	12:24:59.9	0	2s	-2	37°	16°																					
48	Tmp	171	8.465	12:27:19.1	12:30:28.9	0	3m10s	[+190]	63°	16°																					
49	Tmp	175	9.938	12:30:39.7	12:32:51.9	0	2m12s	[+132]	62°	16°																					
50	Tmp	179	12.051	12:35:08.2	12:36:16.2	0	1m08s	[+68]	60°	16°																					
51	Tmp	183	13.606	12:38:06.2	12:39:09.5	0	1m03s	[+63]	58°	16°																					
52	Tmp	186	0.560	12:40:20.8	12:40:22.9	0	2s	[+2]	33°	16°																					





# IBITIPOCA - MG - Mitsubishi MotorSports 2022

## Performance Individual

PC	Tp	Trc	DistPC	Ideal	Passagem	Pen	Erro	Pontos	NoPC	AtePC	PC	Tp	Trc	DistPC	Ideal	Passagem	Pen	Erro	Pontos	NoPC	AtePC										
<b>N</b> <b>u</b> <b>m</b>	<b>95</b>	95 / Luiz Carlos Naya Filho / Rogerio Araujo Soares Ramos																													
		Cat / NL / Largada		LIGHT / 95 / 10:05:00																											
		Leopoldina-MG										PAJERO TR4 FLEX 2.0 4X4 AT 5P																			
1	Tmp	3	0.331	10:30:36.9	10:30:37.1	0	0s	0	5°	5°	53	Tmp	191	1.473	12:43:32.3	12:43:27.6	0	5s	-5	48°	22°										
2	Tmp	4	0.541	10:31:01.1	10:31:02.3	0	1s	+1	18°	12°	54	Tmp	196	3.416	12:48:20.2	12:48:20.1	0	0s	0	6°	22°										
3	Tmp	5	1.513	10:32:38.8	10:32:38.7	0	0s	0	2°	4°	55	Tmp	197	4.468	12:50:30.5	12:50:28.6	0	2s	-2	28°	22°										
4	Tmp	7	1.929	10:33:24.8	10:33:28.8	0	4s	[+4]	38°	7°	56	Tmp	198	5.095	12:52:04.0	12:52:01.9	0	2s	-2	28°	22°										
5	Tmp	11	2.551	10:34:57.2	10:35:15.4	0	18s	[+18]	39°	22°	57	Tmp	204	0.088	12:56:06.0	12:56:06.8	0	1s	+1	25°	22°										
6	Tmp	12	2.812	10:35:24.9	10:35:41.1	0	16s	[+16]	38°	29°	58	Tmp	209	1.061	12:58:04.1	12:58:05.2	0	1s	+1	19°	21°										
7	Tmp	18	0.352	10:38:17.5	10:38:13.7	0	4s	-4	33°	30°	59	Tmp	214	1.778	12:59:35.8	12:59:40.1	0	4s	[+4]	48°	22°										
8	Tmp	23	1.521	10:41:15.4	10:41:17.7	0	2s	+2	26°	28°	60	Tmp	217	2.592	13:01:22.2	13:01:21.9	0	0s	0	8°	22°										
9	Tmp	26	1.864	10:41:58.7	10:42:02.6	0	4s	[+4]	34°	27°	61	Tmp	225	4.291	13:06:06.4	13:06:06.7	0	0s	0	3°	21°										
10	Tmp	29	2.113	10:42:46.8	10:42:42.2	0	5s	-5	37°	29°	62	Tmp	228	4.915	13:07:49.7	13:07:47.0	0	3s	-3	43°	22°										
11	Tmp	36	3.809	10:46:58.9	10:47:00.3	0	1s	+1	22°	25°	63	Tmp	230	5.360	13:08:51.8	13:08:52.6	0	1s	+1	19°	22°										
12	Tmp	38	4.355	10:47:57.1	10:47:55.7	0	1s	-1	15°	23°	64	Tmp	235	6.370	13:11:28.5	13:11:28.3	0	0s	0	11°	22°										
13	Tmp	43	5.398	10:50:39.4	10:50:39.7	0	0s	0	5°	23°	65	Tmp	238	7.227	13:13:59.8	13:14:00.4	0	1s	+1	12°	21°										
14	Tmp	47	6.472	10:52:32.6	10:52:29.7	0	3s	-3	36°	23°	66	Tmp	239	7.891	13:15:32.8	13:15:34.2	0	1s	+1	23°	21°										
15	Tmp	50	0.248	10:54:59.6	10:55:00.1	0	1s	+1	21°	23°	67	Tmp	243	8.703	13:17:19.6	13:17:18.5	0	1s	-1	18°	21°										
16	Tmp	58	1.794	10:57:59.5	10:57:57.7	0	2s	-2	29°	23°	68	Tmp	247	9.704	13:19:43.6	13:19:43.7	0	0s	0	4°	21°										
17	Tmp	60	2.384	10:59:16.5	10:59:17.5	0	1s	+1	18°	23°	69	Tmp	248	10.057	13:20:24.4	13:20:24.5	0	0s	0	3°	21°										
18	Tmp	64	3.520	11:01:23.6	11:01:26.0	0	2s	+2	37°	23°	70	Tmp	250	10.655	13:21:39.3	13:21:41.4	0	2s	+2	24°	21°										
19	Tmp	66	3.931	11:02:06.1	11:02:07.1	0	1s	+1	21°	23°	71	Tmp	256	0.695	13:27:03.3	13:27:03.4	0	0s	0	7°	21°										
20	Tmp	70	5.181	11:04:07.5	11:04:07.8	0	0s	0	7°	23°	72	Tmp	262	1.557	13:29:41.1	13:29:41.5	0	0s	0	6°	21°										
21	Tmp	77	0.498	11:06:26.7	11:06:29.9	0	3s	+3	31°	23°	73	Tmp	262	2.090	13:30:52.2	13:30:51.9	0	0s	0	5°	21°										
22	Tmp	77	1.383	11:07:48.4	11:07:50.6	0	2s	+2	38°	24°	74	Tmp	265	2.942	13:32:44.7	13:32:44.5	0	0s	0	4°	21°										
23	Tmp	80	1.944	11:08:58.9	11:09:00.2	0	1s	+1	21°	24°	75	Tmp	266	3.619	13:34:24.7	13:34:24.4	0	0s	0	4°	19°										
24	Tmp	82	2.458	11:09:52.3	11:09:55.3	0	3s	+3	47°	24°	<table border="1"> <tr> <td>Num</td><td>95</td><td>Pen</td><td>0</td><td>PCZ</td><td>21</td><td>Total PP</td><td>88</td><td>Col. Final</td><td>19°</td> </tr> </table>											Num	95	Pen	0	PCZ	21	Total PP	88	Col. Final	19°
Num	95	Pen	0	PCZ	21	Total PP	88	Col. Final	19°																						
25	Tmp	83	2.783	11:10:23.6	11:10:27.8	0	4s	[+4]	44°	24°																					
26	Tmp	88	3.948	11:12:49.4	11:12:49.4	0	0s	0	6°	24°																					
27	Tmp	105	1.384	11:19:04.8	11:19:07.2	0	2s	+2	38°	24°																					
28	Tmp	105	2.809	11:21:27.3	11:21:29.4	0	2s	+2	37°	25°																					
29	Tmp	105	3.151	11:22:01.5	11:22:02.6	0	1s	+1	25°	25°																					
30	Tmp	108	3.795	11:23:34.9	11:23:26.7	0	8s	-8	49°	27°																					
31	Tmp	112	4.832	11:25:36.6	11:25:39.7	0	3s	+3	46°	28°																					
32	Tmp	117	0.218	11:27:47.2	11:27:46.4	0	1s	-1	20°	28°																					
33	Tmp	118	0.849	11:29:00.9	11:29:05.0	0	4s	[+4]	50°	28°																					
34	Tmp	121	1.674	11:30:47.9	11:30:46.2	0	2s	-2	28°	29°																					
35	Tmp	125	2.903	11:32:55.0	11:32:55.4	0	0s	0	7°	27°																					
36	Tmp	133	5.210	11:37:18.3	11:37:17.1	0	1s	-1	22°	28°																					
37	Tmp	137	6.324	11:40:23.0	11:40:24.1	0	1s	+1	22°	27°																					
38	Tmp	141	0.426	11:43:15.7	11:43:16.5	0	1s	+1	25°	27°																					
39	Tmp	142	1.078	11:44:32.2	11:44:33.5	0	1s	+1	26°	27°																					
40	Tmp	148	0.477	12:13:48.0	12:13:48.4	0	0s	0	11°	26°																					
41	Tmp	149	1.182	12:14:56.8	12:14:58.7	0	2s	+2	39°	26°																					
42	Tmp	154	2.743	12:17:53.2	12:17:58.3	0	5s	[+5]	54°	27°																					
43	Tmp	156	4.223	12:20:36.8	12:20:35.8	0	1s	-1	18°	27°																					
44	Tmp	159	5.160	12:22:05.8	12:22:04.3	0	2s	-2	37°	27°																					
45	Tmp	159	5.735	12:22:58.9	12:23:00.0	0	1s	+1	32°	27°																					
46	Tmp	163	6.628	12:24:29.3	12:24:27.9	0	1s	-1	22°	27°																					
47	Tmp	165	7.441	12:26:01.6	12:26:00.8	0	1s	-1	25°	27°																					
48	Tmp	171	8.465	12:28:19.1	12:28:16.7	0	2s	-2	26°	27°																					
49	Tmp	175	9.938	12:31:39.7	12:31:37.9	0	2s	-2	19°	26°																					
50	Tmp	179	12.051	12:36:08.2	12:36:08.3	0	0s	0	4°	25°																					
51	Tmp	183	13.606	12:39:06.2	12:39:06.0	0	0s	0	4°	23°																					
52	Tmp	186	0.560	12:41:20.8	12:41:20.8	0	0s	0	5°	23°																					





# IBITIPOCA - MG - Mitsubishi MotorSports 2022

## Performance Individual

PC	Tp	Trc	DistPC	Ideal	Passagem	Pen	Erro	Pontos	NoPC	AtePC	PC	Tp	Trc	DistPC	Ideal	Passagem	Pen	Erro	Pontos	NoPC	AtePC	
<b>N</b>	<b>96</b>	96 / Claude Bicalho Viel / Junia Moreira Araaojo Mota										<b>53</b>	Tmp	191	1.473	12:44:32.3	12:44:30.6	0	2s	-2	28°	36°
<b>u</b>		Cat / NL / Largada LIGHT / 96 / 10:06:00										<b>54</b>	Tmp	196	3.416	12:49:20.2	12:49:22.1	0	2s	+2	30°	35°
<b>m</b>	<b>39°</b>	Belo Horizonte-MG L200 TRITON SPORT GLS 2.4 D 4X4										<b>55</b>	Tmp	197	4.468	12:51:30.5	12:51:30.9	0	0s	0	9°	34°
PC	Tp	Trc	DistPC	Ideal	Passagem	Pen	Erro	Pontos	NoPC	AtePC	PC	Tp	Trc	DistPC	Ideal	Passagem	Pen	Erro	Pontos	NoPC	AtePC	
1	Tmp	3	0.331	10:31:36.9	10:32:05.3	0	28s	[+28]	51°	44°	56	Tmp	198	5.095	12:53:04.0	12:53:05.2	0	1s	+1	14°	34°	
2	Tmp	4	0.541	10:32:01.1	10:32:47.5	0	46s	[+46]	54°	50°	57	Tmp	204	0.088	12:57:06.0	12:57:11.4	0	5s	+5	48°	34°	
3	Tmp	5	1.513	10:33:38.8	10:34:35.2	0	56s	[+56]	56°	53°	58	Tmp	209	1.061	12:59:04.1	12:59:07.5	0	3s	+3	47°	34°	
4	Tmp	7	1.929	10:34:24.8	10:35:10.1	0	45s	[+45]	55°	55°	59	Tmp	214	1.778	13:00:35.8	13:00:40.0	0	4s	+4	47°	34°	
5	Tmp	11	2.551	10:35:57.2	10:36:15.5	0	18s	+18	38°	54°	60	Tmp	217	2.592	13:02:22.2	13:02:27.2	0	5s	+5	57°	34°	
6	Tmp	12	2.812	10:36:24.9	10:36:39.3	0	14s	+14	35°	52°	61	Tmp	225	4.291	13:07:06.4	13:07:12.2	0	6s	+6	57°	36°	
7	Tmp	18	0.352	10:39:17.5	10:39:09.6	0	8s	-8	40°	49°	62	Tmp	228	4.915	13:08:49.7	13:08:53.0	0	3s	+3	42°	36°	
8	Tmp	23	1.521	10:42:15.4	10:42:12.7	0	3s	-3	31°	44°	63	Tmp	230	5.360	13:09:51.8	13:09:56.6	0	5s	+5	55°	36°	
9	Tmp	26	1.864	10:42:58.7	10:42:57.6	0	1s	-1	15°	43°	64	Tmp	235	6.370	13:12:28.5	13:12:36.8	0	8s	+8	58°	36°	
10	Tmp	29	2.113	10:43:46.8	10:43:43.8	0	3s	-3	30°	43°	65	Tmp	238	7.227	13:14:59.8	13:15:03.7	0	4s	+4	48°	36°	
11	Tmp	36	3.809	10:47:58.9	10:47:50.0	0	9s	-9	42°	42°	66	Tmp	239	7.891	13:16:32.8	13:16:36.0	0	3s	+3	45°	36°	
12	Tmp	38	4.355	10:48:57.1	10:48:48.1	0	9s	-9	44°	42°	67	Tmp	243	8.703	13:18:19.6	13:18:21.3	0	2s	+2	34°	36°	
13	Tmp	43	5.398	10:51:39.4	10:51:21.3	0	18s	-18	48°	42°	68	Tmp	247	9.704	13:20:43.6	13:22:45.5	0	2m02s	[+122]	67°	37°	
14	Tmp	47	6.472	10:53:32.6	10:53:21.0	0	12s	-12	48°	44°	69	Tmp	248	10.057	13:21:24.4	13:23:13.7	0	1m49s	[+109]	67°	38°	
15	Tmp	50	0.248	10:55:59.6	10:56:00.6	0	1s	+1	20°	44°	70	Tmp	250	10.655	13:22:39.3	13:24:01.4	0	1m22s	[+82]	67°	39°	
16	Tmp	58	1.794	10:58:59.5	10:58:56.1	0	3s	-3	40°	43°	71	Tmp	256	0.695	13:28:03.3	13:28:13.2	0	10s	+10	60°	40°	
17	Tmp	60	2.384	11:00:16.5	11:00:15.0	0	2s	-2	29°	43°	72	Tmp	262	1.557	13:30:41.1	13:30:43.9	0	3s	+3	50°	40°	
18	Tmp	64	3.520	11:02:23.6	11:02:28.0	0	4s	+4	44°	42°	73	Tmp	262	2.090	13:31:52.2	13:32:00.2	0	8s	+8	61°	40°	
19	Tmp	66	3.931	11:03:06.1	11:03:06.9	0	1s	+1	20°	42°	74	Tmp	265	2.942	13:33:44.7	13:34:21.3	0	37s	[+37]	66°	40°	
20	Tmp	70	5.181	11:05:07.5	11:05:04.9	0	3s	-3	42°	42°	75	Tmp	266	3.619	13:35:24.7	13:35:35.3	0	11s	+11	59°	39°	
21	Tmp	77	0.498	11:07:26.7	11:07:27.0	0	0s	0	2°	39°	<b>Num 96 Pen 0 PCZ 5 Total PP 362 Col. Final 39°</b>											
22	Tmp	77	1.383	11:08:48.4	11:08:49.0	0	1s	+1	27°	38°												
23	Tmp	80	1.944	11:09:58.9	11:09:56.3	0	3s	-3	44°	37°												
24	Tmp	82	2.458	11:10:52.3	11:10:57.1	0	5s	+5	53°	38°												
25	Tmp	83	2.783	11:11:23.6	11:11:30.6	0	7s	+7	52°	40°												
26	Tmp	88	3.948	11:13:49.4	11:13:39.2	0	10s	-10	51°	41°												
27	Tmp	105	1.384	11:20:04.8	11:20:04.7	0	0s	0	5°	40°												
28	Tmp	105	2.809	11:22:27.3	11:22:27.2	0	0s	0	11°	39°												
29	Tmp	105	3.151	11:23:01.5	11:22:59.0	0	3s	-3	46°	40°												
30	Tmp	108	3.795	11:24:34.9	11:24:29.2	0	6s	-6	47°	40°												
31	Tmp	112	4.832	11:26:36.6	11:26:35.3	0	1s	-1	19°	41°												
32	Tmp	117	0.218	11:28:47.2	11:28:45.1	0	2s	-2	36°	40°												
33	Tmp	118	0.849	11:30:00.9	11:29:57.3	0	4s	-4	49°	41°												
34	Tmp	121	1.674	11:31:47.9	11:31:39.2	0	9s	-9	50°	42°												
35	Tmp	125	2.903	11:33:55.0	11:33:57.4	0	2s	+2	34°	42°												
36	Tmp	133	5.210	11:38:18.3	11:38:07.7	0	11s	-11	54°	42°												
37	Tmp	137	6.324	11:41:23.0	11:41:18.2	0	5s	-5	51°	42°												
38	Tmp	141	0.426	11:44:15.7	11:44:26.1	0	10s	+10	55°	42°												
39	Tmp	142	1.078	11:45:32.2	11:45:36.5	0	4s	+4	51°	42°												
40	Tmp	148	0.477	12:14:48.0	12:14:52.7	0	5s	+5	46°	40°												
41	Tmp	149	1.182	12:15:56.8	12:15:59.6	0	3s	+3	44°	40°												
42	Tmp	154	2.743	12:18:53.2	12:18:59.1	0	6s	+6	55°	41°												
43	Tmp	156	4.223	12:21:36.8	12:21:31.9	0	5s	-5	50°	41°												
44	Tmp	159	5.160	12:23:05.8	12:23:08.8	0	3s	+3	43°	41°												
45	Tmp	159	5.735	12:23:58.9	12:24:00.2	0	1s	+1	31°	40°												
46	Tmp	163	6.628	12:25:29.3	12:25:32.7	0	3s	+3	45°	39°												
47	Tmp	165	7.441	12:27:01.6	12:27:06.3	0	5s	+5	53°	39°												
48	Tmp	171	8.465	12:29:19.1	12:29:28.2	0	9s	+9	41°	39°												
49	Tmp	175	9.938	12:32:39.7	12:32:48.0	0	8s	+8	45°	39°												
50	Tmp	179	12.051	12:37:08.2	12:37:27.9	0	20s	+20	51°	38°												
51	Tmp	183	13.606	12:40:06.2	12:40:23.3	0	17s	+17	47°	38°												
52	Tmp	186	0.560	12:42:20.8	12:42:21.0	0	0s	0	4°	37°												





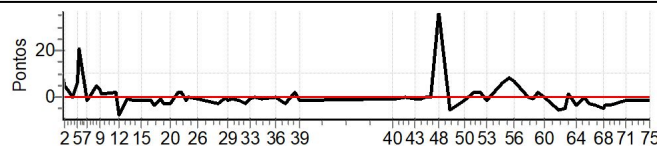


# IBITIPOCA - MG - Mitsubishi MotorSports 2022

## Performance Individual

PC	Tp	Trc	DistPC	Ideal	Passagem	Pen	Erro	Pontos	NoPC	AtePC	PC	Tp	Trc	DistPC	Ideal	Passagem	Pen	Erro	Pontos	NoPC	AtePC	
N u m	97	97 / Ze Marcos / Lucianna Serafim																				
		Cat / NL / Largada		LIGHT / 97 / 10:07:00																		
		Rio de Janeiro-RJ									PAJERO SPORT HPE 2.4 DI-D 4X4 A											
PC	Tp	Trc	DistPC	Ideal	Passagem	Pen	Erro	Pontos	NoPC	AtePC	PC	Tp	Trc	DistPC	Ideal	Passagem	Pen	Erro	Pontos	NoPC	AtePC	
1	Tmp	3	0.331	10:32:36.9	10:32:45.2	0	8s	[+8]	39°	34°	53	Tmp	191	1.473	12:45:32.3	12:45:30.1	0	2s	-2	27°	25°	
2	Tmp	4	0.541	10:33:01.1	10:33:06.3	0	5s	[+5]	33°	33°	54	Tmp	196	3.416	12:50:20.2	12:50:25.9	0	6s	[+6]	50°	25°	
3	Tmp	5	1.513	10:34:38.8	10:34:41.2	0	2s	+2	30°	31°	55	Tmp	197	4.468	12:52:30.5	12:52:38.4	0	8s	[+8]	51°	24°	
4	Tmp	7	1.929	10:35:24.8	10:35:24.7	0	0s	0	4°	29°	56	Tmp	198	5.095	12:54:04.0	12:54:11.3	0	7s	[+7]	50°	25°	
5	Tmp	11	2.551	10:36:57.2	10:37:03.6	0	6s	[+6]	30°	29°	57	Tmp	204	0.088	12:58:06.0	12:58:05.7	0	0s	0	4°	25°	
6	Tmp	12	2.812	10:37:24.9	10:37:46.0	0	21s	[+21]	41°	30°	58	Tmp	209	1.061	13:00:04.1	13:00:03.5	0	1s	-1	18°	25°	
7	Tmp	18	0.352	10:40:17.5	10:40:16.0	0	2s	-2	24°	28°	59	Tmp	214	1.778	13:01:35.8	13:01:38.0	0	2s	+2	39°	25°	
8	Tmp	23	1.521	10:43:15.4	10:43:20.3	0	5s	+5	34°	30°	60	Tmp	217	2.592	13:03:22.2	13:03:22.3	0	0s	0	7°	24°	
9	Tmp	26	1.864	10:43:58.7	10:44:02.0	0	3s	+3	28°	28°	61	Tmp	225	4.291	13:08:06.4	13:08:00.6	0	6s	-6	56°	26°	
10	Tmp	29	2.113	10:44:46.8	10:44:47.7	0	1s	+1	12°	26°	62	Tmp	228	4.915	13:09:49.7	13:09:44.7	0	5s	-5	55°	26°	
11	Tmp	36	3.809	10:48:58.9	10:49:00.7	0	2s	+2	32°	27°	63	Tmp	230	5.360	13:10:51.8	13:10:53.2	0	1s	+1	18°	26°	
12	Tmp	38	4.355	10:49:57.1	10:49:49.6	0	8s	-8	43°	29°	64	Tmp	235	6.370	13:13:28.5	13:13:24.6	0	4s	-4	50°	26°	
13	Tmp	43	5.398	10:52:39.4	10:52:38.6	0	1s	-1	18°	29°	65	Tmp	238	7.227	13:15:59.8	13:15:59.8	0	0s	0	6°	26°	
14	Tmp	47	6.472	10:54:32.6	10:54:30.7	0	2s	-2	28°	29°	66	Tmp	239	7.891	13:17:32.8	13:17:30.1	0	3s	-3	44°	26°	
15	Tmp	50	0.248	10:56:59.6	10:56:57.7	0	2s	-2	36°	28°	67	Tmp	243	8.703	13:19:19.6	13:19:15.6	0	4s	-4	45°	26°	
16	Tmp	58	1.794	10:59:59.5	10:59:57.5	0	2s	-2	28°	28°	68	Tmp	247	9.704	13:21:43.6	13:21:38.9	0	5s	-5	43°	25°	
17	Tmp	60	2.384	11:01:16.5	11:01:12.8	0	4s	-4	46°	28°	69	Tmp	248	10.057	13:22:24.4	13:22:20.9	0	4s	-4	43°	25°	
18	Tmp	64	3.520	11:03:23.6	11:03:22.4	0	1s	-1	16°	28°	70	Tmp	250	10.655	13:23:39.3	13:23:35.3	0	4s	-4	42°	25°	
19	Tmp	66	3.931	11:04:06.1	11:04:02.9	0	3s	-3	39°	29°	71	Tmp	256	0.695	13:29:03.3	13:29:01.4	0	2s	-2	44°	25°	
20	Tmp	70	5.181	11:06:07.5	11:06:04.6	0	3s	-3	41°	29°	72	Tmp	262	1.557	13:31:41.1	13:31:39.2	0	2s	-2	42°	25°	
21	Tmp	77	0.498	11:08:26.7	11:08:29.0	0	2s	+2	20°	29°	73	Tmp	262	2.090	13:32:52.2	13:32:50.0	0	2s	-2	37°	25°	
22	Tmp	77	1.383	11:09:48.4	11:09:50.3	0	2s	+2	37°	29°	74	Tmp	265	2.942	13:34:44.7	13:34:43.1	0	2s	-2	34°	25°	
23	Tmp	80	1.944	11:10:58.9	11:10:57.0	0	2s	-2	37°	30°	75	Tmp	266	3.619	13:36:24.7	13:36:22.4	0	2s	-2	30°	25°	
24	Tmp	82	2.458	11:11:52.3	11:11:52.2	0	0s	0	6°	29°												
25	Tmp	83	2.783	11:12:23.6	11:12:23.9	0	0s	0	6°	29°												
26	Tmp	88	3.948	11:14:49.4	11:14:48.7	0	1s	-1	19°	29°												
27	Tmp	105	1.384	11:21:04.8	11:21:01.5	0	3s	-3	42°	30°												
28	Tmp	105	2.809	11:23:27.3	11:23:27.4	0	0s	0	10°	30°												
29	Tmp	105	3.151	11:24:01.5	11:23:59.1	0	2s	-2	39°	30°												
30	Tmp	108	3.795	11:25:34.9	11:25:33.8	0	1s	-1	20°	30°												
31	Tmp	112	4.832	11:27:36.6	11:27:34.6	0	2s	-2	39°	30°												
32	Tmp	117	0.218	11:29:47.2	11:29:44.3	0	3s	-3	42°	30°												
33	Tmp	118	0.849	11:31:00.9	11:30:59.9	0	1s	-1	19°	29°												
34	Tmp	121	1.674	11:32:47.9	11:32:47.7	0	0s	0	6°	28°												
35	Tmp	125	2.903	11:34:55.0	11:34:54.1	0	1s	-1	17°	28°												
36	Tmp	133	5.210	11:39:18.3	11:39:18.1	0	0s	0	6°	27°												
37	Tmp	137	6.324	11:42:23.0	11:42:19.8	0	3s	-3	43°	28°												
38	Tmp	141	0.426	11:45:15.7	11:45:18.1	0	2s	+2	39°	28°												
39	Tmp	142	1.078	11:46:32.2	11:46:30.6	0	2s	-2	40°	28°												
40	Tmp	148	0.477	12:15:48.0	12:15:47.5	0	1s	-1	27°	27°												
41	Tmp	149	1.182	12:16:56.8	12:16:56.2	0	1s	-1	24°	27°												
42	Tmp	154	2.743	12:19:53.2	12:19:52.8	0	0s	0	8°	26°												
43	Tmp	156	4.223	12:22:36.8	12:22:36.2	0	1s	-1	17°	26°												
44	Tmp	159	5.160	12:24:05.8	12:24:04.5	0	1s	-1	23°	26°												
45	Tmp	159	5.735	12:24:58.9	12:24:58.3	0	1s	-1	30°	26°												
46	Tmp	163	6.628	12:26:29.3	12:26:29.1	0	0s	0	7°	26°												
47	Tmp	165	7.441	12:28:01.6	12:28:02.0	0	0s	0	9°	26°												
48	Tmp	171	8.465	12:30:19.1	12:30:55.8	0	37s	[+37]	50°	26°												
49	Tmp	175	9.938	12:33:39.7	12:33:34.1	0	6s	-6	42°	27°												
50	Tmp	179	12.051	12:38:08.2	12:38:06.5	0	2s	-2	20°	27°												
51	Tmp	183	13.606	12:41:06.2	12:41:08.0	0	2s	+2	18°	26°												
52	Tmp	186	0.560	12:43:20.8	12:43:23.2	0	2s	+2	32°	26°												

Num	97	Pen	0	PCZ	12	Total PP	136	Col. Final	25°
-----	----	-----	---	-----	----	----------	-----	------------	-----





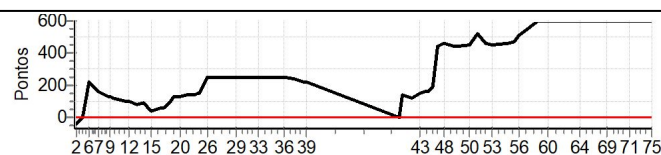
# IBITIPOCA - MG - Mitsubishi MotorSports 2022

## Performance Individual

PC	Tp	Trc	DistPC	Ideal	Passagem	Pen	Erro	Pontos	NoPC	AtePC
N u m	98	98 / Claudia Martinez Tarre de Sa / Fernando Paulo de Sa Filho								
		Cat / NL / Largada		LIGHT / 98 / 10:08:00						
		Rio de Janeiro-RJ				ECLIPSE CROSS HPE-S 1.5T S-AWC				
PC	Tp	Trc	DistPC	Ideal	Passagem	Pen	Erro	Pontos	NoPC	AtePC
1	Tmp	3	0.331	10:33:36.9	10:32:55.2	0	42s	-42	54 °	76 °
2	Tmp	4	0.541	10:34:01.1	10:33:21.9	0	39s	-39	53 °	58 °
3	Tmp	5	1.513	10:35:38.8	10:35:23.8	0	15s	-15	45 °	55 °
4	Tmp	7	1.929	10:36:24.8	10:36:26.9	0	2s	+2	27 °	53 °
5	Tmp	11	2.551	10:37:57.2	10:41:37.6	0	3m40s	+220	61 °	52 °
6	Tmp	12	2.812	10:38:24.9	10:42:03.8	0	3m39s	+219	60 °	56 °
7	Tmp	18	0.352	10:41:17.5	10:43:51.8	0	2m34s	+154	60 °	57 °
8	Tmp	23	1.521	10:44:15.4	10:46:26.3	0	2m11s	+131	59 °	57 °
9	Tmp	26	1.864	10:44:58.7	10:47:07.1	0	2m08s	+128	58 °	57 °
10	Tmp	29	2.113	10:45:46.8	10:47:42.7	0	1m56s	+116	57 °	57 °
11	Tmp	36	3.809	10:49:58.9	10:51:39.0	0	1m40s	+100	56 °	57 °
12	Tmp	38	4.355	10:50:57.1	10:52:31.2	0	1m34s	+94	55 °	57 °
13	Tmp	43	5.398	10:53:39.4	10:55:02.4	0	1m23s	+83	55 °	57 °
14	Tmp	47	6.472	10:55:32.6	10:56:56.6	0	1m24s	+84	55 °	56 °
15	Tmp	50	0.248	10:57:59.6	10:58:41.0	0	41s	+41	52 °	55 °
16	Tmp	58	1.794	11:00:59.5	11:01:56.5	0	57s	+57	56 °	55 °
17	Tmp	60	2.384	11:02:16.5	11:03:19.8	0	1m03s	+63	55 °	55 °
18	Tmp	64	3.520	11:04:23.6	11:06:01.9	0	1m38s	+98	61 °	55 °
19	Tmp	66	3.931	11:05:06.1	11:07:15.2	0	2m09s	+129	61 °	55 °
20	Tmp	70	5.181	11:07:07.5	11:09:17.6	0	2m10s	+130	62 °	56 °
21	Tmp	77	0.498	11:09:26.7	11:11:44.5	0	2m18s	+138	60 °	56 °
22	Tmp	77	1.383	11:10:48.4	11:13:09.5	0	2m21s	+141	60 °	55 °
23	Tmp	80	1.944	11:11:58.9	11:14:16.1	0	2m17s	+137	60 °	55 °
24	Tmp	82	2.458	11:12:52.3	11:15:18.1	0	2m26s	+146	61 °	55 °
25	Tmp	83	2.783	11:13:23.6	11:15:50.5	0	2m27s	+147	61 °	55 °
26	Tmp	88	3.948	11:15:49.4	11:19:55.7	0	4m06s	+246	64 °	55 °
27	Tmp	105	1.384	11:22:04.8	11:26:11.9	0	4m07s	+247	64 °	55 °
28	Tmp	105	2.809	11:24:27.3	11:28:39.3	0	4m12s	+252	65 °	55 °
29	Tmp	105	3.151	11:25:01.5	11:29:13.6	0	4m12s	+252	65 °	56 °
30	Tmp	108	3.795	11:26:34.9	11:30:41.1	0	4m06s	+246	64 °	56 °
31	Tmp	112	4.832	11:28:36.6	11:32:50.0	0	4m13s	+253	65 °	57 °
32	Tmp	117	0.218	11:30:47.2	11:34:51.8	0	4m05s	+245	65 °	58 °
33	Tmp	118	0.849	11:32:00.9	11:36:11.0	0	4m10s	+250	65 °	59 °
34	Tmp	121	1.674	11:33:47.9	11:37:58.0	0	4m10s	+250	65 °	59 °
35	Tmp	125	2.903	11:35:55.0	11:40:08.1	0	4m13s	+253	64 °	60 °
36	Tmp	133	5.210	11:40:18.3	11:44:27.5	0	4m09s	+249	65 °	60 °
37	Tmp	137	6.324	11:43:23.0	11:47:25.4	0	4m02s	+242	65 °	60 °
38	Tmp	141	0.426	11:46:15.7	11:49:54.8	0	3m39s	+219	65 °	60 °
39	Tmp	142	1.078	11:47:32.2	11:51:11.3	0	3m39s	+219	65 °	60 °
40	Tmp	148	0.477	12:16:48.0	12:16:49.4	0	1s	+1	26 °	60 °
41	Tmp	149	1.182	12:17:56.8	12:20:15.6	0	2m19s	+139	68 °	60 °
42	Tmp	154	2.743	12:20:53.2	12:22:55.6	0	2m02s	+122	66 °	60 °
43	Tmp	156	4.223	12:23:36.8	12:26:08.0	0	2m31s	+151	67 °	59 °
44	Tmp	159	5.160	12:25:05.8	12:27:43.6	0	2m38s	+158	68 °	59 °
45	Tmp	159	5.735	12:25:58.9	12:28:33.1	0	2m34s	+154	68 °	59 °
46	Tmp	163	6.628	12:27:29.3	12:30:39.4	0	3m10s	+190	68 °	59 °
47	Tmp	165	7.441	12:29:01.6	12:36:20.2	0	7m19s	+439	74 °	59 °
48	Tmp	171	8.465	12:31:19.1	12:39:03.2	0	7m44s	+464	73 °	59 °
49	Tmp	175	9.938	12:34:39.7	12:42:00.0	0	7m20s	+440	73 °	60 °
50	Tmp	179	12.051	12:39:08.2	12:46:34.3	0	7m26s	+446	74 °	60 °
51	Tmp	183	13.606	12:42:06.2	12:50:41.9	0	8m36s	+516	74 °	60 °
52	Tmp	186	0.560	12:44:20.8	12:52:02.7	0	7m42s	+462	74 °	60 °

PC	Tp	Trc	DistPC	Ideal	Passagem	Pen	Erro	Pontos	NoPC	AtePC
53	Tmp	191	1.473	12:46:32.3	12:54:00.2	0	7m28s	+448	74 °	61 °
54	Tmp	196	3.416	12:51:20.2	12:58:55.4	0	7m35s	+455	74 °	61 °
55	Tmp	197	4.468	12:53:30.5	13:01:19.8	0	7m49s	+469	74 °	61 °
56	Tmp	198	5.095	12:55:04.0	13:03:31.7	0	8m28s	+508	74 °	61 °
57	Tmp	204	0.088	12:59:06.0	13:08:35.0	0	9m29s	+569	74 °	61 °
58	Tmp	209	1.061	13:01:04.1	13:11:16.8	0	10m13s	[+600]	76 °	61 °
59	Tmp	214	1.778	13:02:35.8	13:13:11.4	0	10m36s	[+600]	76 °	62 °
60	Tmp	217	2.592	13:04:22.2	13:15:04.2	0	10m42s	[+600]	76 °	62 °
61	Tmp	225	4.291	13:09:06.4	13:22:34.4	0	13m28s	[+600]	76 °	64 °
62	Tmp	228	4.915	13:10:49.7	13:24:09.3	0	13m20s	[+600]	76 °	64 °
63	Tmp	230	5.360	13:11:51.8	13:25:18.5	0	13m27s	[+600]	76 °	64 °
64	Tmp	235	6.370	13:14:28.5	13:27:49.5	0	13m21s	[+600]	76 °	65 °
65	Tmp	238	7.227	13:16:59.8	13:29:58.8	0	12m59s	[+600]	76 °	65 °
66	Tmp	239	7.891	13:18:32.8	13:31:43.8	0	13m11s	+600	76 °	66 °
67	Tmp	243	8.703	13:20:19.6	13:33:39.2	0	13m20s	+600	76 °	68 °
68	Tmp	247	9.704	13:22:43.6	13:35:54.2	0	13m11s	+600	75 °	68 °
69	Tmp	248	10.057	13:23:24.4	13:36:34.5	0	13m10s	+600	75 °	68 °
70	Tmp	250	10.655	13:24:39.3	13:37:47.7	0	13m08s	+600	75 °	68 °
71	Tmp	256	0.695	13:30:03.3	13:42:48.6	0	12m45s	+600	76 °	70 °
72	Tmp	262	1.557	13:32:41.1	13:45:29.0	0	12m48s	+600	76 °	70 °
73	Tmp	262	2.090	13:33:52.2	13:46:35.1	0	12m43s	+600	76 °	70 °
74	Tmp	265	2.942	13:35:44.7	13:49:00.8	0	13m16s	+600	76 °	70 °
75	Tmp	266	3.619	13:37:24.7	13:50:51.8	0	13m27s	+600	75 °	70 °

Num	98	Pen	0	PCZ	0	Total PP	18208	Col. Final	70°
-----	----	-----	---	-----	---	----------	-------	------------	-----





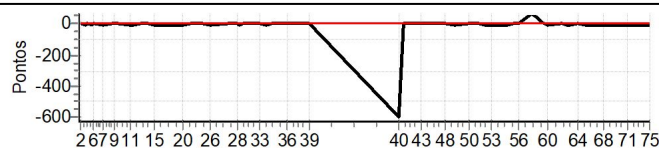
## IBITIPOCA - MG - Mitsubishi MotorSports 2022

### Performance Individual

PC	Tp	Trc	DistPC	Ideal	Passagem	Pen	Erro	Pontos	NoPC	AtePC
<b>N</b> <b>u</b> <b>m</b>	<b>99</b>	99 / Andre de Araujo Souza / Alessandra Carvalho Souza								
		Cat / NL / Largada		LIGHT / 99 / 10:09:00						
		São Paulo-SP				PAJERO TR4 FLEX 2.0 4X4 AT 5P				
PC	Tp	Trc	DistPC	Ideal	Passagem	Pen	Erro	Pontos	NoPC	AtePC
1	Tmp	3	0.331	10:34:36.9	10:34:37.3	0	0s	0	4°	4°
2	Tmp	4	0.541	10:35:01.1	10:35:00.9	0	0s	0	6°	2°
3	Tmp	5	1.513	10:36:38.8	10:36:37.9	0	1s	-1	16°	8°
4	Tmp	7	1.929	10:37:24.8	10:37:25.1	0	0s	0	3°	3°
5	Tmp	11	2.551	10:38:57.2	10:38:56.4	0	1s	-1	6°	2°
6	Tmp	12	2.812	10:39:24.9	10:39:24.7	0	0s	0	2°	2°
7	Tmp	18	0.352	10:42:17.5	10:42:16.7	0	1s	-1	13°	2°
8	Tmp	23	1.521	10:45:15.4	10:45:15.6	0	0s	0	3°	2°
9	Tmp	26	1.864	10:45:58.7	10:45:59.0	0	0s	0	3°	2°
10	Tmp	29	2.113	10:46:46.8	10:46:48.1	0	1s	+1	11°	3°
11	Tmp	36	3.809	10:50:58.9	10:50:57.8	0	1s	-1	21°	3°
12	Tmp	38	4.355	10:51:57.1	10:51:55.6	0	2s	-2	20°	2°
13	Tmp	43	5.398	10:54:39.4	10:54:39.8	0	0s	0	4°	2°
14	Tmp	47	6.472	10:56:32.6	10:56:32.3	0	0s	0	6°	1°
15	Tmp	50	0.248	10:58:59.6	10:58:57.3	0	2s	-2	35°	5°
16	Tmp	58	1.794	11:01:59.5	11:01:58.2	0	1s	-1	16°	6°
17	Tmp	60	2.384	11:03:16.5	11:03:13.7	0	3s	-3	41°	6°
18	Tmp	64	3.520	11:05:23.6	11:05:23.0	0	1s	-1	15°	7°
19	Tmp	66	3.931	11:06:06.1	11:06:03.8	0	2s	-2	31°	8°
20	Tmp	70	5.181	11:08:07.5	11:08:05.3	0	2s	-2	33°	11°
21	Tmp	77	0.498	11:10:26.7	11:10:31.0	0	4s	[+4]	41°	12°
22	Tmp	77	1.383	11:11:48.4	11:11:48.5	0	0s	0	8°	8°
23	Tmp	80	1.944	11:12:58.9	11:12:58.8	0	0s	0	8°	8°
24	Tmp	82	2.458	11:13:52.3	11:13:52.2	0	0s	0	5°	8°
25	Tmp	83	2.783	11:14:23.6	11:14:23.8	0	0s	0	5°	8°
26	Tmp	88	3.948	11:16:49.4	11:16:47.9	0	2s	-2	37°	8°
27	Tmp	105	1.384	11:23:04.8	11:23:05.8	0	1s	+1	24°	8°
28	Tmp	105	2.809	11:25:27.3	11:25:31.9	0	5s	[+5]	49°	8°
29	Tmp	105	3.151	11:26:01.5	11:26:00.5	0	1s	-1	24°	8°
30	Tmp	108	3.795	11:27:34.9	11:27:35.1	0	0s	0	4°	8°
31	Tmp	112	4.832	11:29:36.6	11:29:36.7	0	0s	0	5°	8°
32	Tmp	117	0.218	11:31:47.2	11:31:47.6	0	0s	0	6°	8°
33	Tmp	118	0.849	11:33:00.9	11:33:01.1	0	0s	0	8°	7°
34	Tmp	121	1.674	11:34:47.9	11:34:46.4	0	2s	-2	27°	7°
35	Tmp	125	2.903	11:36:55.0	11:36:55.3	0	0s	0	6°	7°
36	Tmp	133	5.210	11:41:18.3	11:41:19.3	0	1s	+1	21°	7°
37	Tmp	137	6.324	11:44:23.0	11:44:24.3	0	1s	+1	21°	7°
38	Tmp	141	0.426	11:47:15.7	11:47:17.8	0	2s	[+2]	38°	7°
39	Tmp	142	1.078	11:48:32.2	11:48:34.1	0	2s	+2	39°	9°
40	Tmp	148	0.477	12:17:48.0	12:06:45.0	0	11m03s	-600	76°	50°
41	Tmp	149	1.182	12:18:56.8	12:18:58.1	0	1s	+1	23°	50°
42	Tmp	154	2.743	12:21:53.2	12:21:53.6	0	0s	0	7°	50°
43	Tmp	156	4.223	12:24:36.8	12:24:37.2	0	0s	0	4°	50°
44	Tmp	159	5.160	12:26:05.8	12:26:06.2	0	0s	0	8°	50°
45	Tmp	159	5.735	12:26:58.9	12:26:58.5	0	0s	0	5°	49°
46	Tmp	163	6.628	12:28:29.3	12:28:29.7	0	0s	0	6°	49°
47	Tmp	165	7.441	12:30:01.6	12:30:02.0	0	0s	0	8°	49°
48	Tmp	171	8.465	12:32:19.1	12:32:20.8	0	2s	+2	25°	49°
49	Tmp	175	9.938	12:35:39.7	12:35:36.7	0	3s	-3	31°	49°
50	Tmp	179	12.051	12:40:08.2	12:40:12.6	0	4s	[+4]	31°	49°
51	Tmp	183	13.606	12:43:06.2	12:43:12.3	0	6s	[+6]	36°	49°
52	Tmp	186	0.560	12:45:20.8	12:45:20.0	0	1s	-1	17°	49°

PC	Tp	Trc	DistPC	Ideal	Passagem	Pen	Erro	Pontos	NoPC	AtePC
53	Tmp	191	1.473	12:47:32.3	12:47:27.2	0	5s	-5	47°	49°
54	Tmp	196	3.416	12:52:20.2	12:52:18.9	0	1s	-1	15°	49°
55	Tmp	197	4.468	12:54:30.5	12:54:32.6	0	2s	+2	27°	49°
56	Tmp	198	5.095	12:56:04.0	12:56:04.6	0	1s	+1	13°	49°
57	Tmp	204	0.088	13:00:06.0	13:01:12.5	0	1m07s	[+67]	65°	49°
58	Tmp	209	1.061	13:02:04.1	13:02:54.5	0	50s	[+50]	65°	48°
59	Tmp	214	1.778	13:03:35.8	13:03:54.9	0	19s	[+19]	61°	48°
60	Tmp	217	2.592	13:05:22.2	13:05:21.1	0	1s	-1	27°	48°
61	Tmp	225	4.291	13:10:06.4	13:10:06.8	0	0s	0	2°	48°
62	Tmp	228	4.915	13:11:49.7	13:11:47.8	0	2s	-2	33°	48°
63	Tmp	230	5.360	13:12:51.8	13:12:50.6	0	1s	-1	17°	48°
64	Tmp	235	6.370	13:15:28.5	13:15:28.8	0	0s	0	10°	48°
65	Tmp	238	7.227	13:17:59.8	13:17:58.5	0	1s	-1	11°	48°
66	Tmp	239	7.891	13:19:32.8	13:19:31.1	0	2s	-2	39°	48°
67	Tmp	243	8.703	13:21:19.6	13:21:12.8	0	7s	-7	60°	48°
68	Tmp	247	9.704	13:23:43.6	13:23:35.4	0	8s	-8	50°	48°
69	Tmp	248	10.057	13:24:24.4	13:24:20.4	0	4s	-4	42°	47°
70	Tmp	250	10.655	13:25:39.3	13:25:32.9	0	6s	-6	51°	47°
71	Tmp	256	0.695	13:31:03.3	13:31:02.7	0	1s	-1	26°	48°
72	Tmp	262	1.557	13:33:41.1	13:33:39.6	0	2s	-2	41°	48°
73	Tmp	262	2.090	13:34:52.2	13:34:49.7	0	3s	-3	46°	48°
74	Tmp	265	2.942	13:36:44.7	13:36:41.0	0	4s	-4	47°	48°
75	Tmp	266	3.619	13:38:24.7	13:38:23.6	0	1s	-1	20°	48°

Num	99	Pen	0	PCZ	25	Total PP	687	Col. Final	48°
-----	----	-----	---	-----	----	----------	-----	------------	-----

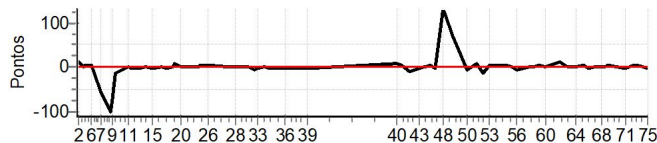




# IBITIPOCA - MG - Mitsubishi MotorSports 2022

## Performance Individual

PC	Tp	Trc	DistPC	Ideal	Passagem	Pen	Erro	Pontos	NoPC	AtePC	PC	Tp	Trc	DistPC	Ideal	Passagem	Pen	Erro	Pontos	NoPC	AtePC										
<b>N</b> <b>u</b> <b>m</b>	<b>100</b>	100 / Ricardo de Almeida / Carlos Mascarenhas Silva										53	Tmp	191	1.473	12:48:32.3	12:48:38.1	0	6s	+6	52°	46°									
		Cat / NL / Largada		LIGHT / 100 / 10:10:00								54	Tmp	196	3.416	12:53:20.2	12:53:26.3	0	6s	+6	49°	46°									
		Belo Horizonte-MG				PAJERO DAKAR 3.2L D A/T						55	Tmp	197	4.468	12:55:30.5	12:55:30.9	0	0s	0	8°	45°									
1	Tmp	3	0.331	10:35:36.9	10:35:46.9	0	10s	[+10]	41°	35°	56	Tmp	198	5.095	12:57:04.0	12:56:57.0	0	7s	-7	49°	44°										
2	Tmp	4	0.541	10:36:01.1	10:36:12.0	0	11s	[+11]	44°	41°	57	Tmp	204	0.088	13:01:06.0	13:01:07.4	0	1s	+1	24°	42°										
3	Tmp	5	1.513	10:37:38.8	10:37:39.6	0	1s	+1	15°	36°	58	Tmp	209	1.061	13:03:04.1	13:03:04.8	0	1s	+1	17°	41°										
4	Tmp	7	1.929	10:38:24.8	10:38:28.6	0	4s	+4	37°	35°	59	Tmp	214	1.778	13:04:35.8	13:04:39.8	0	4s	+4	46°	42°										
5	Tmp	11	2.551	10:39:57.2	10:40:01.5	0	4s	+4	25°	34°	60	Tmp	217	2.592	13:06:22.2	13:06:23.6	0	1s	+1	26°	41°										
6	Tmp	12	2.812	10:40:24.9	10:40:30.3	0	5s	+5	28°	35°	61	Tmp	225	4.291	13:11:06.4	13:11:18.5	0	12s	[+12]	61°	42°										
7	Tmp	18	0.352	10:43:17.5	10:42:21.5	0	56s	-56	53°	40°	62	Tmp	228	4.915	13:12:49.7	13:12:53.6	0	4s	+4	51°	42°										
8	Tmp	23	1.521	10:46:15.4	10:44:34.8	0	1m41s	-101	56°	48°	63	Tmp	230	5.360	13:13:51.8	13:13:52.2	0	0s	0	4°	42°										
9	Tmp	26	1.864	10:46:58.7	10:45:43.1	0	1m16s	-76	55°	52°	64	Tmp	235	6.370	13:16:28.5	13:16:28.8	0	0s	0	9°	42°										
10	Tmp	29	2.113	10:47:46.8	10:47:31.9	0	15s	-15	46°	49°	65	Tmp	238	7.227	13:18:59.8	13:19:04.4	0	5s	+5	54°	42°										
11	Tmp	36	3.809	10:51:58.9	10:52:01.2	0	2s	+2	31°	48°	66	Tmp	239	7.891	13:20:32.8	13:20:32.0	0	1s	-1	22°	42°										
12	Tmp	38	4.355	10:52:57.1	10:52:55.5	0	2s	-2	19°	46°	67	Tmp	243	8.703	13:22:19.6	13:22:19.2	0	0s	0	5°	42°										
13	Tmp	43	5.398	10:55:39.4	10:55:38.8	0	1s	-1	17°	46°	68	Tmp	247	9.704	13:24:43.6	13:24:46.0	0	2s	+2	27°	42°										
14	Tmp	47	6.472	10:57:32.6	10:57:33.7	0	1s	+1	18°	46°	69	Tmp	248	10.057	13:25:24.4	13:25:26.5	0	2s	+2	29°	41°										
15	Tmp	50	0.248	10:59:59.6	10:59:57.5	0	2s	-2	34°	46°	70	Tmp	250	10.655	13:26:39.3	13:26:44.3	0	5s	+5	45°	41°										
16	Tmp	58	1.794	11:02:59.5	11:03:00.7	0	1s	+1	15°	46°	71	Tmp	256	0.695	13:32:03.3	13:32:01.1	0	2s	-2	43°	42°										
17	Tmp	60	2.384	11:04:16.5	11:04:13.9	0	3s	-3	40°	45°	72	Tmp	262	1.557	13:34:41.1	13:34:45.2	0	4s	+4	54°	42°										
18	Tmp	64	3.520	11:06:23.6	11:06:25.3	0	2s	+2	36°	45°	73	Tmp	262	2.090	13:35:52.2	13:35:57.5	0	5s	+5	56°	42°										
19	Tmp	66	3.931	11:07:06.1	11:07:14.9	0	9s	[+9]	50°	45°	74	Tmp	265	2.942	13:37:44.7	13:37:45.1	0	0s	0	3°	42°										
20	Tmp	70	5.181	11:09:07.5	11:09:09.1	0	2s	+2	32°	45°	75	Tmp	266	3.619	13:39:24.7	13:39:23.9	0	1s	-1	19°	41°										
21	Tmp	77	0.498	11:11:26.7	11:11:29.1	0	2s	+2	19°	46°	<table border="1"> <tr> <td>Num</td><td>100</td><td>Pen</td><td>0</td><td>PCZ</td><td>11</td><td>Total PP</td><td>414</td><td>Col. Final</td><td>41°</td> </tr> </table>											Num	100	Pen	0	PCZ	11	Total PP	414	Col. Final	41°
Num	100	Pen	0	PCZ	11	Total PP	414	Col. Final	41°																						
22	Tmp	77	1.383	11:12:48.4	11:12:51.4	0	3s	+3	46°	46°																					
23	Tmp	80	1.944	11:13:58.9	11:13:58.9	0	0s	0	7°	46°																					
24	Tmp	82	2.458	11:14:52.3	11:14:53.5	0	1s	+1	25°	46°																					
25	Tmp	83	2.783	11:15:23.6	11:15:28.2	0	5s	+5	48°	46°																					
26	Tmp	88	3.948	11:17:49.4	11:17:53.7	0	4s	+4	48°	46°																					
27	Tmp	105	1.384	11:24:04.8	11:24:04.8	0	0s	0	4°	46°																					
28	Tmp	105	2.809	11:26:27.3	11:26:27.5	0	0s	0	9°	46°																					
29	Tmp	105	3.151	11:27:01.5	11:27:01.3	0	0s	0	6°	46°																					
30	Tmp	108	3.795	11:28:34.9	11:28:35.2	0	0s	0	3°	46°																					
31	Tmp	112	4.832	11:30:36.6	11:30:36.8	0	0s	0	4°	46°																					
32	Tmp	117	0.218	11:32:47.2	11:32:42.5	0	5s	-5	47°	46°																					
33	Tmp	118	0.849	11:34:00.9	11:33:58.2	0	3s	-3	45°	46°																					
34	Tmp	121	1.674	11:35:47.9	11:35:49.3	0	1s	+1	16°	46°																					
35	Tmp	125	2.903	11:37:55.0	11:37:52.0	0	3s	-3	39°	46°																					
36	Tmp	133	5.210	11:42:18.3	11:42:16.3	0	2s	-2	36°	46°																					
37	Tmp	137	6.324	11:45:23.0	11:45:20.8	0	2s	-2	35°	46°																					
38	Tmp	141	0.426	11:48:15.7	11:48:14.7	0	1s	-1	24°	46°																					
39	Tmp	142	1.078	11:49:32.2	11:49:30.5	0	2s	-2	38°	46°																					
40	Tmp	148	0.477	12:18:48.0	12:18:54.5	0	7s	[+7]	49°	44°																					
41	Tmp	149	1.182	12:19:56.8	12:20:01.9	0	5s	+5	49°	46°																					
42	Tmp	154	2.743	12:22:53.2	12:22:43.0	0	10s	-10	59°	46°																					
43	Tmp	156	4.223	12:25:36.8	12:25:33.0	0	4s	-4	44°	46°																					
44	Tmp	159	5.160	12:27:05.8	12:27:08.0	0	2s	+2	36°	45°																					
45	Tmp	159	5.735	12:27:58.9	12:27:59.8	0	1s	+1	29°	45°																					
46	Tmp	163	6.628	12:29:29.3	12:29:33.3	0	4s	+4	49°	45°																					
47	Tmp	165	7.441	12:31:01.6	12:31:01.0	0	1s	-1	24°	45°																					
48	Tmp	171	8.465	12:33:19.1	12:35:32.4	0	2m13s	[+133]	59°	44°																					
49	Tmp	175	9.938	12:36:39.7	12:37:50.1	0	1m10s	[+70]	57°	43°																					
50	Tmp	179	12.051	12:41:08.2	12:41:03.4	0	5s	-5	33°	45°																					
51	Tmp	183	13.606	12:44:06.2	12:44:15.2	0	9s	[+9]	44°	46°																					
52	Tmp	186	0.560	12:46:20.8	12:46:08.3	0	13s	-13	56°	46°																					







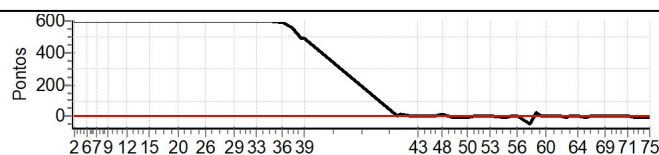
# IBITIPOCA - MG - Mitsubishi MotorSports 2022

## Performance Individual

PC	Tp	Trc	DistPC	Ideal	Passagem	Pen	Erro	Pontos	NoPC	AtePC
<b>N</b> <b>u</b> <b>m</b>	<b>101</b>	101 / Geraldo de Camargo Neto / Daniela Mendes Oliveira								
		Cat / NL / Largada LIGHT / 101 / 10:11:00								
		Belo Horizonte-MG L200 TRITON SPORT HPE-S 2.4 D 4X								
PC	Tp	Trc	DistPC	Ideal	Passagem	Pen	Erro	Pontos	NoPC	AtePC
1	Tmp	3	0.331	10:36:36.9	10:49:40.4	0	13m04s	[+600]	75°	64°
2	Tmp	4	0.541	10:37:01.1	10:50:04.4	0	13m03s	[+600]	75°	74°
3	Tmp	5	1.513	10:38:38.8	10:51:52.0	0	13m13s	[+600]	75°	74°
4	Tmp	7	1.929	10:39:24.8	10:52:39.9	0	13m15s	[+600]	75°	74°
5	Tmp	11	2.551	10:40:57.2	10:54:03.2	0	13m06s	[+600]	75°	75°
6	Tmp	12	2.812	10:41:24.9	10:54:31.2	0	13m06s	[+600]	74°	75°
7	Tmp	18	0.352	10:44:17.5	10:57:17.5	0	13m00s	[+600]	74°	75°
8	Tmp	23	1.521	10:47:15.4	11:00:05.1	0	12m50s	[+600]	74°	75°
9	Tmp	26	1.864	10:47:58.7	11:01:01.2	0	13m03s	+600	74°	75°
10	Tmp	29	2.113	10:48:46.8	11:01:52.3	0	13m06s	+600	74°	75°
11	Tmp	36	3.809	10:52:58.9	11:05:51.9	0	12m53s	+600	74°	75°
12	Tmp	38	4.355	10:53:57.1	11:06:48.3	0	12m51s	+600	74°	75°
13	Tmp	43	5.398	10:56:39.4	11:09:44.3	0	13m05s	+600	74°	75°
14	Tmp	47	6.472	10:58:32.6	11:11:27.2	0	12m55s	+600	74°	75°
15	Tmp	50	0.248	11:00:59.6	11:13:24.6	0	12m25s	+600	74°	75°
16	Tmp	58	1.794	11:03:59.5	11:17:30.4	0	13m31s	+600	74°	75°
17	Tmp	60	2.384	11:05:16.5	11:18:30.9	0	13m14s	+600	74°	75°
18	Tmp	64	3.520	11:07:23.6	11:20:23.2	0	13m00s	+600	74°	75°
19	Tmp	66	3.931	11:08:06.1	11:21:05.5	0	12m59s	+600	74°	75°
20	Tmp	70	5.181	11:10:07.5	11:23:07.5	0	13m00s	+600	74°	75°
21	Tmp	77	0.498	11:12:26.7	11:24:32.8	0	12m06s	+600	73°	75°
22	Tmp	77	1.383	11:13:48.4	11:25:52.5	0	12m04s	+600	73°	75°
23	Tmp	80	1.944	11:14:58.9	11:26:59.7	0	12m01s	+600	74°	75°
24	Tmp	82	2.458	11:15:52.3	11:27:54.3	0	12m02s	+600	73°	75°
25	Tmp	83	2.783	11:16:23.6	11:28:26.8	0	12m03s	+600	72°	75°
26	Tmp	88	3.948	11:18:49.4	11:30:50.7	0	12m01s	+600	72°	75°
27	Tmp	105	1.384	11:25:04.8	11:36:04.6	0	11m00s	+600	72°	75°
28	Tmp	105	2.809	11:27:27.3	11:38:32.1	0	11m05s	+600	72°	75°
29	Tmp	105	3.151	11:28:01.5	11:39:07.9	0	11m06s	+600	72°	75°
30	Tmp	108	3.795	11:29:34.9	11:40:42.7	0	11m08s	+600	72°	75°
31	Tmp	112	4.832	11:31:36.6	11:42:46.5	0	11m10s	+600	72°	75°
32	Tmp	117	0.218	11:33:47.2	11:43:56.3	0	10m09s	+600	73°	75°
33	Tmp	118	0.849	11:35:00.9	11:45:12.1	0	10m11s	+600	73°	75°
34	Tmp	121	1.674	11:36:47.9	11:46:45.2	0	9m57s	+597	72°	75°
35	Tmp	125	2.903	11:38:55.0	11:48:54.7	0	10m00s	+600	74°	75°
36	Tmp	133	5.210	11:43:18.3	11:53:11.7	0	9m53s	+593	72°	75°
37	Tmp	137	6.324	11:46:23.0	11:55:39.0	0	9m16s	+556	72°	75°
38	Tmp	141	0.426	11:49:15.7	11:57:25.9	0	8m10s	+490	71°	75°
39	Tmp	142	1.078	11:50:32.2	11:58:42.2	0	8m10s	+490	71°	75°
40	Tmp	148	0.477	12:19:48.0	12:19:54.5	0	7s	+7	48°	75°
41	Tmp	149	1.182	12:20:56.8	12:21:07.2	0	10s	+10	53°	75°
42	Tmp	154	2.743	12:23:53.2	12:23:52.2	0	1s	-1	22°	75°
43	Tmp	156	4.223	12:26:36.8	12:26:35.8	0	1s	-1	16°	75°
44	Tmp	159	5.160	12:28:05.8	12:28:04.8	0	1s	-1	22°	75°
45	Tmp	159	5.735	12:28:58.9	12:29:02.1	0	3s	+3	48°	75°
46	Tmp	163	6.628	12:30:29.3	12:30:29.7	0	0s	0	5°	75°
47	Tmp	165	7.441	12:32:01.6	12:32:05.5	0	4s	+4	49°	75°
48	Tmp	171	8.465	12:34:19.1	12:34:31.0	0	12s	+12	42°	75°
49	Tmp	175	9.938	12:37:39.7	12:37:36.8	0	3s	-3	30°	75°
50	Tmp	179	12.051	12:42:08.2	12:42:03.8	0	4s	-4	30°	75°
51	Tmp	183	13.606	12:45:06.2	12:45:05.6	0	1s	-1	12°	74°
52	Tmp	186	0.560	12:47:20.8	12:47:24.5	0	4s	+4	45°	74°

PC	Tp	Trc	DistPC	Ideal	Passagem	Pen	Erro	Pontos	NoPC	AtePC
53	Tmp	191	1.473	12:49:32.3	12:49:31.3	0	1s	-1	15°	73°
54	Tmp	196	3.416	12:54:20.2	12:54:18.4	0	2s	-2	29°	73°
55	Tmp	197	4.468	12:56:30.5	12:56:36.6	0	6s	+6	46°	72°
56	Tmp	198	5.095	12:58:04.0	12:58:04.4	0	0s	0	3°	72°
57	Tmp	204	0.088	13:02:06.0	13:01:19.5	0	47s	-47	62°	72°
58	Tmp	209	1.061	13:04:04.1	13:04:26.1	0	22s	+22	61°	71°
59	Tmp	214	1.778	13:05:35.8	13:05:44.1	0	8s	+8	57°	71°
60	Tmp	217	2.592	13:07:22.2	13:07:22.2	0	0s	0	6°	71°
61	Tmp	225	4.291	13:12:06.4	13:12:08.8	0	2s	+2	34°	71°
62	Tmp	228	4.915	13:13:49.7	13:13:46.7	0	3s	-3	41°	71°
63	Tmp	230	5.360	13:14:51.8	13:14:51.6	0	0s	0	3°	71°
64	Tmp	235	6.370	13:17:28.5	13:17:30.9	0	2s	+2	34°	71°
65	Tmp	238	7.227	13:19:59.8	13:19:53.7	0	6s	-6	58°	71°
66	Tmp	239	7.891	13:21:32.8	13:21:34.7	0	2s	+2	38°	71°
67	Tmp	243	8.703	13:23:19.6	13:23:23.0	0	3s	+3	38°	71°
68	Tmp	247	9.704	13:25:43.6	13:25:48.4	0	5s	+5	42°	71°
69	Tmp	248	10.057	13:26:24.4	13:26:27.7	0	3s	+3	35°	71°
70	Tmp	250	10.655	13:27:39.3	13:27:42.5	0	3s	+3	35°	71°
71	Tmp	256	0.695	13:33:03.3	13:33:07.3	0	4s	+4	53°	71°
72	Tmp	262	1.557	13:35:41.1	13:35:30.3	0	11s	-11	63°	71°
73	Tmp	262	2.090	13:36:52.2	13:36:44.9	0	7s	-7	60°	71°
74	Tmp	265	2.942	13:38:44.7	13:38:42.2	0	3s	-3	41°	71°
75	Tmp	266	3.619	13:40:24.7	13:40:18.4	0	6s	-6	54°	71°

Num	101	Pen	0	PCZ	4	Total PP	18523	Col. Final	71°
-----	-----	-----	---	-----	---	----------	-------	------------	-----



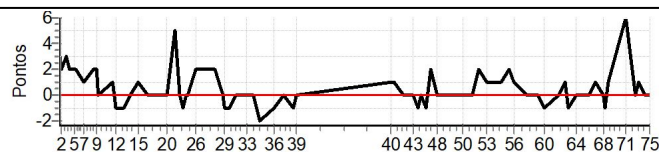


## IBITIPOCA - MG - Mitsubishi MotorSports 2022

### Performance Individual

PC	Tp	Trc	DistPC	Ideal	Passagem	Pen	Erro	Pontos	NoPC	AtePC	PC	Tp	Trc	DistPC	Ideal	Passagem	Pen	Erro	Pontos	NoPC	AtePC	
<b>N u m</b>	<b>102</b>	102 / Luiz Antonio Garcez Martins / João Victor de Melo Garcez																				
		Cat / NL / Largada LIGHT / 102 / 10:12:00																				
		5º Volta Redonda-RJ									L200 TRITON 3.2 DIESEL AT											
PC	Tp	Trc	DistPC	Ideal	Passagem	Pen	Erro	Pontos	NoPC	AtePC	PC	Tp	Trc	DistPC	Ideal	Passagem	Pen	Erro	Pontos	NoPC	AtePC	
1	Tmp	3	0.331	10:37:36.9	10:37:40.2	0	3s	[+3]	26 °	23 °	53	Tmp	191	1.473	12:50:32.3	12:50:33.4	0	1s	+1	14 °	5 °	
2	Tmp	4	0.541	10:38:01.1	10:38:03.3	0	2s	[+2]	26 °	27 °	54	Tmp	196	3.416	12:55:20.2	12:55:21.4	0	1s	+1	14 °	5 °	
3	Tmp	5	1.513	10:39:38.8	10:39:41.6	0	3s	[+3]	33 °	28 °	55	Tmp	197	4.468	12:57:30.5	12:57:32.8	0	2s	+2	26 °	6 °	
4	Tmp	7	1.929	10:40:24.8	10:40:27.1	0	2s	[+2]	26 °	27 °	56	Tmp	198	5.095	12:59:04.0	12:59:04.7	0	1s	+1	12 °	6 °	
5	Tmp	11	2.551	10:41:57.2	10:41:59.3	0	2s	[+2]	14 °	27 °	57	Tmp	204	0.088	13:03:06.0	13:03:06.3	0	0s	0	3 °	6 °	
6	Tmp	12	2.812	10:42:24.9	10:42:26.7	0	2s	[+2]	21 °	20 °	58	Tmp	209	1.061	13:05:04.1	13:05:04.3	0	0s	0	5 °	5 °	
7	Tmp	18	0.352	10:45:17.5	10:45:18.6	0	1s	+1	12 °	19 °	59	Tmp	214	1.778	13:06:35.8	13:06:36.1	0	0s	0	6 °	5 °	
8	Tmp	23	1.521	10:48:15.4	10:48:17.0	0	2s	+2	25 °	19 °	60	Tmp	217	2.592	13:08:22.2	13:08:21.5	0	1s	-1	25 °	5 °	
9	Tmp	26	1.864	10:48:58.7	10:49:00.4	0	2s	+2	23 °	20 °	61	Tmp	225	4.291	13:13:06.4	13:13:06.8	0	0s	0	1 °	5 °	
10	Tmp	29	2.113	10:49:46.8	10:49:46.9	0	0s	0	4 °	20 °	62	Tmp	228	4.915	13:14:49.7	13:14:50.9	0	1s	+1	23 °	5 °	
11	Tmp	36	3.809	10:53:58.9	10:53:59.9	0	1s	+1	20 °	21 °	63	Tmp	230	5.360	13:15:51.8	13:15:51.3	0	1s	-1	16 °	5 °	
12	Tmp	38	4.355	10:54:57.1	10:54:56.1	0	1s	-1	14 °	20 °	64	Tmp	235	6.370	13:18:28.5	13:18:28.9	0	0s	0	8 °	5 °	
13	Tmp	43	5.398	10:57:39.4	10:57:38.8	0	1s	-1	16 °	18 °	65	Tmp	238	7.227	13:20:59.8	13:20:59.5	0	0s	0	5 °	5 °	
14	Tmp	47	6.472	10:59:32.6	10:59:33.0	0	0s	0	5 °	17 °	66	Tmp	239	7.891	13:22:32.8	13:22:33.0	0	0s	0	9 °	5 °	
15	Tmp	50	0.248	11:01:59.6	11:02:00.7	0	1s	+1	19 °	17 °	67	Tmp	243	8.703	13:24:19.6	13:24:20.6	0	1s	+1	17 °	5 °	
16	Tmp	58	1.794	11:04:59.5	11:04:59.6	0	0s	0	4 °	17 °	68	Tmp	247	9.704	13:26:43.6	13:26:43.6	0	0s	0	3 °	5 °	
17	Tmp	60	2.384	11:06:16.5	11:06:16.6	0	0s	0	5 °	15 °	69	Tmp	248	10.057	13:27:24.4	13:27:23.4	0	1s	-1	14 °	5 °	
18	Tmp	64	3.520	11:08:23.6	11:08:23.9	0	0s	0	5 °	14 °	70	Tmp	250	10.655	13:28:39.3	13:28:40.7	0	1s	+1	14 °	5 °	
19	Tmp	66	3.931	11:09:06.1	11:09:05.9	0	0s	0	4 °	14 °	71	Tmp	256	0.695	13:34:03.3	13:34:08.9	0	6s	[+6]	56 °	5 °	
20	Tmp	70	5.181	11:11:07.5	11:11:07.8	0	0s	0	6 °	13 °	72	Tmp	262	1.557	13:36:41.1	13:36:41.2	0	0s	0	5 °	5 °	
21	Tmp	77	0.498	11:13:26.7	11:13:32.1	0	5s	[+5]	45 °	13 °	73	Tmp	262	2.090	13:37:52.2	13:37:53.2	0	1s	+1	26 °	5 °	
22	Tmp	77	1.383	11:14:48.4	11:14:48.8	0	0s	0	7 °	11 °	74	Tmp	265	2.942	13:39:44.7	13:39:44.9	0	0s	0	2 °	5 °	
23	Tmp	80	1.944	11:15:58.9	11:15:57.6	0	1s	-1	20 °	11 °	75	Tmp	266	3.619	13:41:24.7	13:41:24.3	0	0s	0	3 °	5 °	
24	Tmp	82	2.458	11:16:52.3	11:16:52.6	0	0s	0	4 °	9 °												
25	Tmp	83	2.783	11:17:23.6	11:17:23.3	0	0s	0	4 °	9 °												
26	Tmp	88	3.948	11:19:49.4	11:19:51.5	0	2s	+2	36 °	9 °												
27	Tmp	105	1.384	11:26:04.8	11:26:06.6	0	2s	+2	37 °	14 °												
28	Tmp	105	2.809	11:28:27.3	11:28:27.4	0	0s	0	8 °	11 °												
29	Tmp	105	3.151	11:29:01.5	11:29:00.8	0	1s	-1	23 °	10 °												
30	Tmp	108	3.795	11:30:34.9	11:30:33.9	0	1s	-1	19 °	10 °												
31	Tmp	112	4.832	11:32:36.6	11:32:36.7	0	0s	0	3 °	9 °												
32	Tmp	117	0.218	11:34:47.2	11:34:46.9	0	0s	0	5 °	9 °												
33	Tmp	118	0.849	11:36:00.9	11:36:01.3	0	0s	0	7 °	9 °												
34	Tmp	121	1.674	11:37:47.9	11:37:47.8	0	0s	0	5 °	8 °												
35	Tmp	125	2.903	11:39:55.0	11:39:53.1	0	2s	-2	33 °	8 °												
36	Tmp	133	5.210	11:44:18.3	11:44:17.6	0	1s	-1	20 °	8 °												
37	Tmp	137	6.324	11:47:23.0	11:47:23.4	0	0s	0	7 °	8 °												
38	Tmp	141	0.426	11:50:15.7	11:50:15.1	0	1s	-1	23 °	9 °												
39	Tmp	142	1.078	11:51:32.2	11:51:32.0	0	0s	0	11 °	8 °												
40	Tmp	148	0.477	12:20:48.0	12:20:48.9	0	1s	+1	25 °	8 °												
41	Tmp	149	1.182	12:21:56.8	12:21:57.6	0	1s	+1	22 °	8 °												
42	Tmp	154	2.743	12:24:53.2	12:24:53.6	0	0s	0	6 °	8 °												
43	Tmp	156	4.223	12:27:36.8	12:27:37.1	0	0s	0	3 °	7 °												
44	Tmp	159	5.160	12:29:05.8	12:29:05.2	0	1s	-1	21 °	7 °												
45	Tmp	159	5.735	12:29:58.9	12:29:59.1	0	0s	0	4 °	7 °												
46	Tmp	163	6.628	12:31:29.3	12:31:28.6	0	1s	-1	21 °	8 °												
47	Tmp	165	7.441	12:33:01.6	12:33:03.7	0	2s	+2	36 °	9 °												
48	Tmp	171	8.465	12:35:19.1	12:35:19.4	0	0s	0	3 °	8 °												
49	Tmp	175	9.938	12:38:39.7	12:38:39.8	0	0s	0	4 °	8 °												
50	Tmp	179	12.051	12:43:08.2	12:43:08.3	0	0s	0	3 °	7 °												
51	Tmp	183	13.606	12:46:06.2	12:46:06.5	0	0s	0	3 °	5 °												
52	Tmp	186	0.560	12:48:20.8	12:48:22.9	0	2s	+2	31 °	5 °												

Num	102	Pen	0	PCZ	35	Total PP	40	Col. Final	5º
-----	-----	-----	---	-----	----	----------	----	------------	----

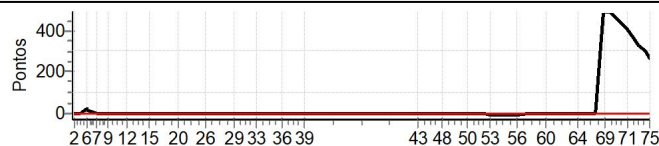




## IBITIPOCA - MG - Mitsubishi MotorSports 2022

### Performance Individual

PC	Tp	Trc	DistPC	Ideal	Passagem	Pen	Erro	Pontos	NoPC	AtePC	PC	Tp	Trc	DistPC	Ideal	Passagem	Pen	Erro	Pontos	NoPC	AtePC										
<b>N u m</b>	<b>103</b>	103 / Marco Aurélio de Souza Paim / Marco Aurélio Moreno Paim																													
		Cat / NL / Largada			LIGHT / 103 / 10:13:00																										
		Mendes-RJ									L200 TRITON SPORT GLX OUTDOOR																				
1	Tmp	3	0.331	10:38:36.9	10:38:38.2	0	1s	+1	14°	13°	53	Tmp	191	1.473	12:51:32.3	12:51:26.1	0	6s	-6	51°	10°										
2	Tmp	4	0.541	10:39:01.1	10:39:01.4	0	0s	0	5°	8°	54	Tmp	196	3.416	12:56:20.2	12:56:15.6	0	5s	-5	44°	12°										
3	Tmp	5	1.513	10:40:38.8	10:40:36.5	0	2s	-2	29°	19°	55	Tmp	197	4.468	12:58:30.5	12:58:25.1	0	5s	-5	43°	14°										
4	Tmp	7	1.929	10:41:24.8	10:41:23.1	0	2s	-2	25°	23°	56	Tmp	198	5.095	13:00:04.0	12:59:56.5	0	8s	-8	51°	15°										
5	Tmp	11	2.551	10:42:57.2	10:43:19.1	0	22s	+22	43°	23°	57	Tmp	204	0.088	13:04:06.0	13:04:06.0	0	0s	0	2°	15°										
6	Tmp	12	2.812	10:43:24.9	10:43:41.1	0	16s	+16	37°	31°	58	Tmp	209	1.061	13:06:04.1	13:06:04.0	0	0s	0	4°	14°										
7	Tmp	18	0.352	10:46:17.5	10:46:17.7	0	0s	0	2°	27°	59	Tmp	214	1.778	13:07:35.8	13:07:36.0	0	0s	0	5°	14°										
8	Tmp	23	1.521	10:49:15.4	10:49:16.1	0	1s	+1	17°	24°	60	Tmp	217	2.592	13:09:22.2	13:09:21.7	0	1s	-1	24°	14°										
9	Tmp	26	1.864	10:49:58.7	10:49:57.6	0	1s	-1	14°	21°	61	Tmp	225	4.291	13:14:06.4	13:14:07.2	0	1s	+1	24°	15°										
10	Tmp	29	2.113	10:50:46.8	10:50:48.4	0	2s	+2	25°	21°	62	Tmp	228	4.915	13:15:49.7	13:15:49.7	0	0s	0	5°	15°										
11	Tmp	36	3.809	10:54:58.9	10:54:58.6	0	0s	0	5°	14°	63	Tmp	230	5.360	13:16:51.8	13:16:52.5	0	1s	+1	15°	15°										
12	Tmp	38	4.355	10:55:57.1	10:55:56.4	0	1s	-1	13°	15°	64	Tmp	235	6.370	13:19:28.5	13:19:28.6	0	0s	0	7°	14°										
13	Tmp	43	5.398	10:58:39.4	10:58:38.7	0	1s	-1	15°	14°	65	Tmp	238	7.227	13:21:59.8	13:21:59.7	0	0s	0	4°	13°										
14	Tmp	47	6.472	11:00:32.6	11:00:31.5	0	1s	-1	17°	13°	66	Tmp	239	7.891	13:23:32.8	13:23:31.8	0	1s	-1	21°	14°										
15	Tmp	50	0.248	11:02:59.6	11:02:59.4	0	0s	0	7°	11°	67	Tmp	243	8.703	13:25:19.6	13:25:17.5	0	2s	-2	33°	13°										
16	Tmp	58	1.794	11:05:59.5	11:05:59.0	0	1s	-1	14°	11°	68	Tmp	247	9.704	13:27:43.6	13:35:56.1	0	8m13s	[+493]	72°	12°										
17	Tmp	60	2.384	11:07:16.5	11:07:15.8	0	1s	-1	17°	11°	69	Tmp	248	10.057	13:28:24.4	13:36:36.9	0	8m13s	[+493]	72°	12°										
18	Tmp	64	3.520	11:09:23.6	11:09:22.3	0	1s	-1	14°	12°	70	Tmp	250	10.655	13:29:39.3	13:37:49.7	0	8m10s	[+490]	72°	12°										
19	Tmp	66	3.931	11:10:06.1	11:10:05.4	0	1s	-1	19°	13°	71	Tmp	256	0.695	13:35:03.3	13:41:49.4	0	6m46s	[+406]	72°	13°										
20	Tmp	70	5.181	11:12:07.5	11:12:06.1	0	1s	-1	19°	14°	72	Tmp	262	1.557	13:37:41.1	13:43:34.5	0	5m53s	[+353]	72°	14°										
21	Tmp	77	0.498	11:14:26.7	11:14:29.0	0	2s	+2	18°	14°	73	Tmp	262	2.090	13:38:52.2	13:44:18.9	0	5m27s	[+327]	72°	14°										
22	Tmp	77	1.383	11:15:48.4	11:15:47.8	0	1s	-1	26°	14°	74	Tmp	265	2.942	13:40:44.7	13:45:47.3	0	5m03s	[+303]	72°	18°										
23	Tmp	80	1.944	11:16:58.9	11:16:58.3	0	1s	-1	19°	13°	75	Tmp	266	3.619	13:42:24.7	13:46:50.1	0	4m25s	[+265]	71°	22°										
24	Tmp	82	2.458	11:17:52.3	11:17:51.8	0	1s	-1	24°	14°	<table border="1" style="width: 100%; border-collapse: collapse;"> <tr> <td>Num</td><td>103</td><td>Pen</td><td>0</td><td>PCZ</td><td>24</td><td>Total PP</td><td>105</td><td>Col. Final</td><td>22°</td> </tr> </table>											Num	103	Pen	0	PCZ	24	Total PP	105	Col. Final	22°
Num	103	Pen	0	PCZ	24	Total PP	105	Col. Final	22°																						
25	Tmp	83	2.783	11:18:23.6	11:18:22.2	0	1s	-1	21°	13°																					
26	Tmp	88	3.948	11:20:49.4	11:20:49.4	0	0s	0	5°	12°																					
27	Tmp	105	1.384	11:27:04.8	11:27:05.1	0	0s	0	3°	10°																					
28	Tmp	105	2.809	11:29:27.3	11:29:27.0	0	0s	0	7°	9°																					
29	Tmp	105	3.151	11:30:01.5	11:30:00.9	0	1s	-1	22°	9°																					
30	Tmp	108	3.795	11:31:34.9	11:31:33.5	0	1s	-1	18°	9°																					
31	Tmp	112	4.832	11:33:36.6	11:33:35.3	0	1s	-1	18°	10°																					
32	Tmp	117	0.218	11:35:47.2	11:35:47.0	0	0s	0	4°	10°																					
33	Tmp	118	0.849	11:37:00.9	11:37:00.0	0	1s	-1	18°	10°																					
34	Tmp	121	1.674	11:38:47.9	11:38:48.9	0	1s	+1	15°	10°																					
35	Tmp	125	2.903	11:40:55.0	11:40:54.3	0	1s	-1	16°	9°																					
36	Tmp	133	5.210	11:45:18.3	11:45:17.9	0	0s	0	5°	9°																					
37	Tmp	137	6.324	11:48:23.0	11:48:22.6	0	0s	0	6°	9°																					
38	Tmp	141	0.426	11:51:15.7	11:51:14.4	0	1s	-1	22°	10°																					
39	Tmp	142	1.078	11:52:32.2	11:52:31.2	0	1s	-1	25°	10°																					
40	Tmp	148	0.477	12:21:48.0	12:21:48.1	0	0s	0	10°	9°																					
41	Tmp	149	1.182	12:22:56.8	12:22:56.7	0	0s	0	3°	9°																					
42	Tmp	154	2.743	12:25:53.2	12:25:53.1	0	0s	0	5°	9°																					
43	Tmp	156	4.223	12:28:36.8	12:28:36.3	0	1s	-1	15°	9°																					
44	Tmp	159	5.160	12:30:05.8	12:30:06.2	0	0s	0	7°	9°																					
45	Tmp	159	5.735	12:30:58.9	12:30:59.2	0	0s	0	3°	8°																					
46	Tmp	163	6.628	12:32:29.3	12:32:29.5	0	0s	0	4°	7°																					
47	Tmp	165	7.441	12:34:01.6	12:34:01.4	0	0s	0	7°	7°																					
48	Tmp	171	8.465	12:36:19.1	12:36:19.3	0	0s	0	2°	6°																					
49	Tmp	175	9.938	12:39:39.7	12:39:38.4	0	1s	-1	11°	7°																					
50	Tmp	179	12.051	12:44:08.2	12:44:09.1	0	1s	+1	9°	6°																					
51	Tmp	183	13.606	12:47:06.2	12:47:08.0	0	2s	+2	17°	8°																					
52	Tmp	186	0.560	12:49:20.8	12:49:19.8	0	1s	-1	16°	7°																					





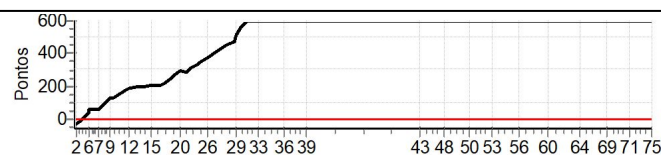
# IBITIPOCA - MG - Mitsubishi MotorSports 2022

## Performance Individual

PC	Tp	Trc	DistPC	Ideal	Passagem	Pen	Erro	Pontos	NoPC	AtePC
N u m	104	104 / Katia Andrade Ribeiro / Julio Cesar Lemos								
		Cat / NL / Largada		LIGHT / 104 / 10:14:00						
		Contagem-MG				L200 TRITON SPORT HPE-S 2.4 D 4X				
PC	Tp	Trc	DistPC	Ideal	Passagem	Pen	Erro	Pontos	NoPC	AtePC
1	Tmp	3	0.331	10:39:36.9	10:39:11.7	0	25s	-25	50 °	75 °
2	Tmp	4	0.541	10:40:01.1	10:39:35.8	0	25s	-25	50 °	53 °
3	Tmp	5	1.513	10:41:38.8	10:41:31.4	0	7s	-7	40 °	52 °
4	Tmp	7	1.929	10:42:24.8	10:42:25.9	0	1s	+1	12 °	49 °
5	Tmp	11	2.551	10:43:57.2	10:44:45.4	0	48s	+48	52 °	45 °
6	Tmp	12	2.812	10:44:24.9	10:45:27.1	0	1m02s	+62	52 °	48 °
7	Tmp	18	0.352	10:47:17.5	10:48:18.3	0	1m01s	+61	55 °	51 °
8	Tmp	23	1.521	10:50:15.4	10:52:13.4	0	1m58s	+118	58 °	52 °
9	Tmp	26	1.864	10:50:58.7	10:53:08.7	0	2m10s	+130	59 °	54 °
10	Tmp	29	2.113	10:51:46.8	10:54:01.9	0	2m15s	+135	59 °	55 °
11	Tmp	36	3.809	10:55:58.9	10:59:03.0	0	3m04s	+184	61 °	56 °
12	Tmp	38	4.355	10:56:57.1	11:00:03.4	0	3m06s	+186	61 °	56 °
13	Tmp	43	5.398	10:59:39.4	11:02:55.7	0	3m16s	+196	61 °	55 °
14	Tmp	47	6.472	11:01:32.6	11:04:50.0	0	3m17s	+197	61 °	55 °
15	Tmp	50	0.248	11:03:59.6	11:07:28.8	0	3m29s	+209	63 °	56 °
16	Tmp	58	1.794	11:06:59.5	11:10:27.7	0	3m28s	+208	63 °	56 °
17	Tmp	60	2.384	11:08:16.5	11:12:00.5	0	3m44s	+224	65 °	57 °
18	Tmp	64	3.520	11:10:23.6	11:14:35.6	0	4m12s	+252	65 °	57 °
19	Tmp	66	3.931	11:11:06.1	11:15:32.5	0	4m26s	+266	65 °	57 °
20	Tmp	70	5.181	11:13:07.5	11:18:08.4	0	5m01s	+301	66 °	57 °
21	Tmp	77	0.498	11:15:26.7	11:20:17.9	0	4m51s	+291	65 °	57 °
22	Tmp	77	1.383	11:16:48.4	11:22:07.6	0	5m19s	+319	66 °	58 °
23	Tmp	80	1.944	11:17:58.9	11:23:29.6	0	5m31s	+331	66 °	60 °
24	Tmp	82	2.458	11:18:52.3	11:24:32.2	0	5m40s	+340	66 °	59 °
25	Tmp	83	2.783	11:19:23.6	11:25:06.9	0	5m43s	+343	66 °	62 °
26	Tmp	88	3.948	11:21:49.4	11:28:04.9	0	6m16s	+376	67 °	61 °
27	Tmp	105	1.384	11:28:04.8	11:35:42.5	0	7m38s	+458	70 °	61 °
28	Tmp	105	2.809	11:30:27.3	11:38:21.3	0	7m54s	+474	70 °	61 °
29	Tmp	105	3.151	11:31:01.5	11:39:30.9	0	8m29s	+509	70 °	61 °
30	Tmp	108	3.795	11:32:34.9	11:41:56.6	0	9m22s	+562	70 °	61 °
31	Tmp	112	4.832	11:34:36.6	11:44:51.8	0	10m15s	[+600]	71 °	61 °
32	Tmp	117	0.218	11:36:47.2	11:46:57.1	0	10m10s	[+600]	72 °	61 °
33	Tmp	118	0.849	11:38:00.9	11:49:23.3	0	11m22s	[+600]	72 °	61 °
34	Tmp	121	1.674	11:39:47.9	11:52:03.3	0	12m15s	[+600]	74 °	62 °
35	Tmp	125	2.903	11:41:55.0	11:54:57.2	0	13m02s	[+600]	73 °	62 °
36	Tmp	133	5.210	11:46:18.3	12:01:56.1	0	15m38s	[+600]	74 °	63 °
37	Tmp	137	6.324	11:49:23.0	12:05:17.0	0	15m54s	[+600]	74 °	65 °
38	Tmp	141	0.426	11:52:15.7	12:07:45.0	0	15m29s	[+600]	74 °	65 °
39	Tmp	142	1.078	11:53:32.2	12:09:52.1	0	16m20s	+600	74 °	65 °
40	Tmp	148	0.477	12:22:48.0	12:33:51.5	0	11m04s	+600	75 °	66 °
41	Tmp	149	1.182	12:23:56.8	12:34:59.2	0	11m02s	+600	76 °	68 °
42	Tmp	154	2.743	12:26:53.2	12:38:23.9	0	11m31s	+600	77 °	68 °
43	Tmp	156	4.223	12:29:36.8	12:43:15.3	0	13m39s	+600	77 °	68 °
44	Tmp	159	5.160	12:31:05.8	12:44:25.0	0	13m19s	+600	77 °	68 °
45	Tmp	159	5.735	12:31:58.9	12:45:12.8	0	13m14s	+600	77 °	68 °
46	Tmp	163	6.628	12:33:29.3	12:46:46.6	0	13m17s	+600	77 °	68 °
47	Tmp	165	7.441	12:35:01.6	13:10:24.1	0	35m23s	+600	77 °	68 °
48	Tmp	171	8.465	12:37:19.1	13:12:48.7	0	35m30s	+600	76 °	69 °
49	Tmp	175	9.938	12:40:39.7	13:15:14.8	0	34m35s	+600	76 °	69 °
50	Tmp	179	12.051	12:45:08.2	13:18:43.9	0	33m36s	+600	76 °	69 °
51	Tmp	183	13.606	12:48:06.2	13:21:08.1	0	33m02s	+600	76 °	70 °
52	Tmp	186	0.560	12:50:20.8	13:22:21.6	0	32m01s	+600	76 °	70 °

PC	Tp	Trc	DistPC	Ideal	Passagem	Pen	Erro	Pontos	NoPC	AtePC
53	Tmp	191	1.473	12:52:32.3	13:24:12.8	0	31m41s	+600	76 °	71 °
54	Tmp	196	3.416	12:57:20.2	13:28:40.6	0	31m20s	+600	76 °	71 °
55	Tmp	197	4.468	12:59:30.5	13:31:00.8	0	31m30s	+600	76 °	71 °
56	Tmp	198	5.095	13:01:04.0	13:32:51.4	0	31m47s	+600	76 °	71 °
57	Tmp	204	0.088	13:05:06.0	13:36:39.0	0	31m33s	+600	76 °	71 °
58	Tmp	209	1.061	13:07:04.1	13:38:37.2	0	31m33s	+600	75 °	72 °
59	Tmp	214	1.778	13:08:35.8	13:40:08.3	0	31m33s	+600	75 °	74 °
60	Tmp	217	2.592	13:10:22.2	13:41:37.1	0	31m15s	+600	75 °	74 °
61	Tmp	225	4.291	13:15:06.4	13:45:58.4	0	30m52s	+600	75 °	75 °
62	Tmp	228	4.915	13:16:49.7	13:47:30.7	0	30m41s	+600	75 °	75 °
63	Tmp	230	5.360	13:17:51.8	13:48:30.2	0	30m38s	+600	75 °	75 °
64	Tmp	235	6.370	13:20:28.5	13:51:01.2	0	30m33s	+600	75 °	75 °
65	Tmp	238	7.227	13:22:59.8	13:52:57.8	0	29m58s	+600	75 °	75 °
66	Tmp	239	7.891	13:24:32.8	13:54:18.7	0	29m46s	+600	75 °	75 °
67	Tmp	243	8.703	13:26:19.6	13:56:08.4	0	29m49s	+600	75 °	75 °
68	Tmp	247	9.704	13:28:43.6	13:58:17.3	0	29m34s	+600	74 °	75 °
69	Tmp	248	10.057	13:29:24.4	13:58:53.2	0	29m29s	+600	74 °	75 °
70	Tmp	250	10.655	13:30:39.3	14:00:12.6	0	29m33s	+600	74 °	75 °
71	Tmp	256	0.695	13:36:03.3	14:04:52.8	0	28m50s	+600	75 °	75 °
72	Tmp	262	1.557	13:38:41.1	14:07:32.9	0	28m52s	+600	75 °	75 °
73	Tmp	262	2.090	13:39:52.2	14:08:55.1	0	29m03s	+600	75 °	75 °
74	Tmp	265	2.942	13:41:44.7	14:11:34.1	0	29m49s	+600	75 °	75 °
75	Tmp	266	3.619	13:43:24.7	14:14:00.9	0	30m36s	+600	74 °	75 °

Num	104	Pen	0	PCZ	0	Total PP	29038	Col. Final	75°
-----	-----	-----	---	-----	---	----------	-------	------------	-----







# IBITIPOCA - MG - Mitsubishi MotorSports 2022

## Performance Individual

PC	Tp	Trc	DistPC	Ideal	Passagem	Pen	Erro	Pontos	NoPC	AtePC	PC	Tp	Trc	DistPC	Ideal	Passagem	Pen	Erro	Pontos	NoPC	AtePC										
<b>N</b> <b>u</b> <b>m</b>	<b>105</b>	105 / Vitor Cesar Lourenço Ferreira / Joao Vitor																													
		Cat / NL / Largada			LIGHT / 105 / 10:15:00																										
		68°			Rio de Janeiro-RJ									PAJERO SPORT HPE 2.4 DI-D 4X4 A																	
1	Tmp	3	0.331	10:40:36.9	10:51:59.7	0	11m23s	[+600]	74 °	63 °	53	Tmp	191	1.473	12:53:32.3	12:53:46.7	0	14s	+14	57 °	69 °										
2	Tmp	4	0.541	10:41:01.1	10:52:19.7	0	11m19s	[+600]	74 °	73 °	54	Tmp	196	3.416	12:58:20.2	12:58:38.6	0	18s	+18	62 °	69 °										
3	Tmp	5	1.513	10:42:38.8	10:53:30.9	0	10m52s	[+600]	74 °	73 °	55	Tmp	197	4.468	13:00:30.5	13:00:51.8	0	21s	+21	61 °	69 °										
4	Tmp	7	1.929	10:43:24.8	10:54:05.4	0	10m41s	[+600]	74 °	73 °	56	Tmp	198	5.095	13:02:04.0	13:02:26.8	0	23s	+23	64 °	69 °										
5	Tmp	11	2.551	10:44:57.2	10:55:54.9	0	10m58s	[+600]	74 °	74 °	57	Tmp	204	0.088	13:06:06.0	13:08:22.3	0	2m16s	+136	69 °	69 °										
6	Tmp	12	2.812	10:45:24.9	10:56:30.3	0	11m05s	[+600]	73 °	74 °	58	Tmp	209	1.061	13:08:04.1	13:10:01.4	0	1m57s	+117	69 °	69 °										
7	Tmp	18	0.352	10:48:17.5	10:58:09.4	0	9m52s	[+592]	73 °	74 °	59	Tmp	214	1.778	13:09:35.8	13:11:37.9	0	2m02s	+122	69 °	69 °										
8	Tmp	23	1.521	10:51:15.4	11:00:17.6	0	9m02s	+542	73 °	74 °	60	Tmp	217	2.592	13:11:22.2	13:13:19.1	0	1m57s	+117	69 °	69 °										
9	Tmp	26	1.864	10:51:58.7	11:01:09.4	0	9m11s	+551	73 °	74 °	61	Tmp	225	4.291	13:16:06.4	13:18:03.3	0	1m57s	+117	70 °	69 °										
10	Tmp	29	2.113	10:52:46.8	11:01:59.9	0	9m13s	+553	73 °	74 °	62	Tmp	228	4.915	13:17:49.7	13:19:51.7	0	2m02s	+122	71 °	69 °										
11	Tmp	36	3.809	10:56:58.9	11:06:02.4	0	9m04s	+544	72 °	74 °	63	Tmp	230	5.360	13:18:51.8	13:20:33.4	0	1m42s	+102	71 °	69 °										
12	Tmp	38	4.355	10:57:57.1	11:06:52.8	0	8m56s	+536	72 °	74 °	64	Tmp	235	6.370	13:21:28.5	13:22:28.6	0	1m00s	+60	68 °	70 °										
13	Tmp	43	5.398	11:00:39.4	11:09:50.1	0	9m11s	+551	72 °	74 °	65	Tmp	238	7.227	13:23:59.8	13:24:11.1	0	11s	+11	63 °	70 °										
14	Tmp	47	6.472	11:02:32.6	11:11:35.1	0	9m03s	+543	71 °	74 °	66	Tmp	239	7.891	13:25:32.8	13:25:45.7	0	13s	+13	65 °	70 °										
15	Tmp	50	0.248	11:04:59.6	11:13:21.0	0	8m21s	+501	72 °	74 °	67	Tmp	243	8.703	13:27:19.6	13:27:34.9	0	15s	+15	66 °	70 °										
16	Tmp	58	1.794	11:07:59.5	11:17:24.0	0	9m25s	[+565]	73 °	74 °	68	Tmp	247	9.704	13:29:43.6	13:30:13.5	0	30s	+30	61 °	70 °										
17	Tmp	60	2.384	11:09:16.5	11:18:41.0	0	9m25s	+565	73 °	74 °	69	Tmp	248	10.057	13:30:24.4	13:30:47.6	0	23s	+23	60 °	70 °										
18	Tmp	64	3.520	11:11:23.6	11:20:25.9	0	9m02s	+542	73 °	74 °	70	Tmp	250	10.655	13:31:39.3	13:31:53.5	0	14s	+14	60 °	70 °										
19	Tmp	66	3.931	11:12:06.1	11:21:12.6	0	9m07s	+547	73 °	74 °	71	Tmp	256	0.695	13:37:03.3	13:37:10.1	0	7s	+7	58 °	69 °										
20	Tmp	70	5.181	11:14:07.5	11:23:11.6	0	9m04s	+544	72 °	74 °	72	Tmp	262	1.557	13:39:41.1	13:39:31.3	0	10s	-10	62 °	69 °										
21	Tmp	77	0.498	11:16:26.7	11:24:38.6	0	8m12s	+492	70 °	74 °	73	Tmp	262	2.090	13:40:52.2	13:40:44.8	0	7s	-7	59 °	69 °										
22	Tmp	77	1.383	11:17:48.4	11:25:59.6	0	8m11s	+491	70 °	74 °	74	Tmp	265	2.942	13:42:44.7	13:42:40.7	0	4s	-4	46 °	69 °										
23	Tmp	80	1.944	11:18:58.9	11:27:01.2	0	8m02s	+482	70 °	74 °	75	Tmp	266	3.619	13:44:24.7	13:44:23.4	0	1s	-1	18 °	68 °										
24	Tmp	82	2.458	11:19:52.3	11:28:01.6	0	8m09s	+489	70 °	74 °	<table border="1"> <tr> <td>Num</td><td>105</td><td>Pen</td><td>0</td><td>PCZ</td><td>0</td><td>Total PP</td><td>15612</td><td>Col. Final</td><td>68°</td> </tr> </table>											Num	105	Pen	0	PCZ	0	Total PP	15612	Col. Final	68°
Num	105	Pen	0	PCZ	0	Total PP	15612	Col. Final	68°																						
25	Tmp	83	2.783	11:20:23.6	11:28:30.0	0	8m06s	+486	70 °	74 °																					
26	Tmp	88	3.948	11:22:49.4	11:30:53.7	0	8m04s	+484	70 °	74 °																					
27	Tmp	105	1.384	11:29:04.8	11:36:08.2	0	7m03s	+423	68 °	74 °																					
28	Tmp	105	2.809	11:31:27.3	11:38:38.1	0	7m11s	+431	69 °	74 °																					
29	Tmp	105	3.151	11:32:01.5	11:39:22.5	0	7m21s	+441	69 °	74 °																					
30	Tmp	108	3.795	11:33:34.9	11:40:51.2	0	7m16s	+436	69 °	73 °																					
31	Tmp	112	4.832	11:35:36.6	11:42:52.3	0	7m16s	+436	68 °	73 °																					
32	Tmp	117	0.218	11:37:47.2	11:43:59.5	0	6m12s	+372	66 °	73 °																					
33	Tmp	118	0.849	11:39:00.9	11:45:16.0	0	6m15s	+375	67 °	73 °																					
34	Tmp	121	1.674	11:40:47.9	11:46:51.4	0	6m04s	+364	66 °	74 °																					
35	Tmp	125	2.903	11:42:55.0	11:48:58.3	0	6m03s	+363	66 °	73 °																					
36	Tmp	133	5.210	11:47:18.3	11:53:15.2	0	5m57s	+357	66 °	73 °																					
37	Tmp	137	6.324	11:50:23.0	11:55:41.5	0	5m19s	+319	66 °	72 °																					
38	Tmp	141	0.426	11:53:15.7	11:57:31.2	0	4m16s	+256	66 °	72 °																					
39	Tmp	142	1.078	11:54:32.2	11:58:45.1	0	4m13s	+253	66 °	72 °																					
40	Tmp	148	0.477	12:23:48.0	12:23:45.5	0	3s	-3	42 °	72 °																					
41	Tmp	149	1.182	12:24:56.8	12:25:04.7	0	8s	+8	52 °	72 °																					
42	Tmp	154	2.743	12:27:53.2	12:27:57.0	0	4s	+4	49 °	72 °																					
43	Tmp	156	4.223	12:30:36.8	12:30:47.5	0	11s	+11	57 °	72 °																					
44	Tmp	159	5.160	12:32:05.8	12:32:14.7	0	9s	+9	58 °	72 °																					
45	Tmp	159	5.735	12:32:58.9	12:33:09.1	0	10s	+10	59 °	71 °																					
46	Tmp	163	6.628	12:34:29.3	12:34:39.6	0	10s	+10	58 °	71 °																					
47	Tmp	165	7.441	12:36:01.6	12:36:13.7	0	12s	+12	58 °	70 °																					
48	Tmp	171	8.465	12:38:19.1	12:38:31.9	0	13s	+13	44 °	70 °																					
49	Tmp	175	9.938	12:41:39.7	12:41:53.6	0	14s	+14	49 °	70 °																					
50	Tmp	179	12.051	12:46:08.2	12:46:23.4	0	15s	+15	48 °	70 °																					
51	Tmp	183	13.606	12:49:06.2	12:50:39.3	0	1m33s	+93	62 °	69 °																					
52	Tmp	186	0.560	12:51:20.8	12:51:57.7	0	37s	+37	60 °	69 °																					





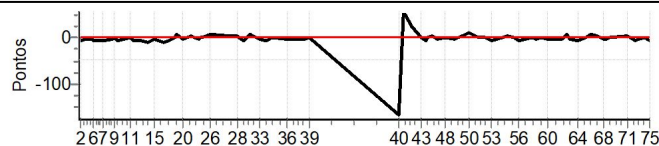
# IBITIPOCA - MG - Mitsubishi MotorSports 2022

## Performance Individual

PC	Tp	Trc	DistPC	Ideal	Passagem	Pen	Erro	Pontos	NoPC	AtePC
N u m	107	107 / Fernando Saez Savasini / Siomara Oliveira Savasini								
		Cat / NL / Largada LIGHT / 107 / 10:17:00								
		Santo do Pinhal-SP L200 TRITON SPORT HPE-S 2.4 D 4X								
PC	Tp	Trc	DistPC	Ideal	Passagem	Pen	Erro	Pontos	NoPC	AtePC
1	Tmp	3	0.331	10:42:36.9	10:42:34.8	0	2s	-2	22°	71°
2	Tmp	4	0.541	10:43:01.1	10:42:54.2	0	7s	-7	39°	38°
3	Tmp	5	1.513	10:44:38.8	10:44:33.6	0	5s	-5	36°	41°
4	Tmp	7	1.929	10:45:24.8	10:45:20.0	0	5s	-5	39°	38°
5	Tmp	11	2.551	10:46:57.2	10:46:51.7	0	6s	-6	29°	38°
6	Tmp	12	2.812	10:47:24.9	10:47:18.0	0	7s	-7	30°	37°
7	Tmp	18	0.352	10:50:17.5	10:50:09.1	0	8s	-8	39°	36°
8	Tmp	23	1.521	10:53:15.4	10:53:09.5	0	6s	-6	36°	35°
9	Tmp	26	1.864	10:53:58.7	10:53:56.8	0	2s	-2	22°	35°
10	Tmp	29	2.113	10:54:46.8	10:54:38.4	0	8s	-8	43°	35°
11	Tmp	36	3.809	10:58:58.9	10:58:55.9	0	3s	-3	35°	35°
12	Tmp	38	4.355	10:59:57.1	10:59:47.6	0	10s	-10	46°	36°
13	Tmp	43	5.398	11:02:39.4	11:02:30.4	0	9s	-9	42°	36°
14	Tmp	47	6.472	11:04:32.6	11:04:21.1	0	12s	-12	47°	37°
15	Tmp	50	0.248	11:06:59.6	11:06:55.3	0	4s	-4	44°	36°
16	Tmp	58	1.794	11:09:59.5	11:09:48.0	0	12s	-12	50°	36°
17	Tmp	60	2.384	11:11:16.5	11:11:09.8	0	7s	-7	49°	37°
18	Tmp	64	3.520	11:13:23.6	11:13:22.5	0	1s	-1	13°	36°
19	Tmp	66	3.931	11:14:06.1	11:14:10.3	0	4s	[+4]	43°	36°
20	Tmp	70	5.181	11:16:07.5	11:16:03.9	0	4s	-4	45°	36°
21	Tmp	77	0.498	11:18:26.7	11:18:27.9	0	1s	+1	9°	36°
22	Tmp	77	1.383	11:19:48.4	11:19:48.3	0	0s	0	6°	35°
23	Tmp	80	1.944	11:20:58.9	11:20:52.7	0	6s	-6	50°	35°
24	Tmp	82	2.458	11:21:52.3	11:21:49.6	0	3s	-3	46°	35°
25	Tmp	83	2.783	11:22:23.6	11:22:21.6	0	2s	-2	34°	35°
26	Tmp	88	3.948	11:24:49.4	11:24:54.6	0	5s	[+5]	49°	35°
27	Tmp	105	1.384	11:31:04.8	11:31:06.5	0	2s	+2	36°	35°
28	Tmp	105	2.809	11:33:27.3	11:33:28.4	0	1s	+1	23°	35°
29	Tmp	105	3.151	11:34:01.5	11:34:00.3	0	1s	-1	21°	35°
30	Tmp	108	3.795	11:35:34.9	11:35:27.1	0	8s	-8	48°	35°
31	Tmp	112	4.832	11:37:36.6	11:37:43.0	0	6s	[+6]	49°	37°
32	Tmp	117	0.218	11:39:47.2	11:39:45.5	0	2s	-2	35°	36°
33	Tmp	118	0.849	11:41:00.9	11:40:55.6	0	5s	-5	51°	38°
34	Tmp	121	1.674	11:42:47.9	11:42:40.9	0	7s	-7	49°	41°
35	Tmp	125	2.903	11:44:55.0	11:44:53.5	0	2s	-2	32°	40°
36	Tmp	133	5.210	11:49:18.3	11:49:14.2	0	4s	-4	47°	41°
37	Tmp	137	6.324	11:52:23.0	11:52:18.8	0	4s	-4	48°	41°
38	Tmp	141	0.426	11:55:15.7	11:55:09.8	0	6s	-6	50°	41°
39	Tmp	142	1.078	11:56:32.2	11:56:32.2	0	0s	0	10°	41°
40	Tmp	148	0.477	12:25:48.0	12:23:02.9	0	2m45s	-165	67°	47°
41	Tmp	149	1.182	12:26:56.8	12:27:50.1	0	53s	[+53]	62°	47°
42	Tmp	154	2.743	12:29:53.2	12:30:14.4	0	21s	[+21]	60°	47°
43	Tmp	156	4.223	12:32:36.8	12:32:34.2	0	3s	-3	37°	47°
44	Tmp	159	5.160	12:34:05.8	12:33:58.6	0	7s	-7	56°	48°
45	Tmp	159	5.735	12:34:58.9	12:34:56.2	0	3s	-3	47°	47°
46	Tmp	163	6.628	12:36:29.3	12:36:30.5	0	1s	+1	20°	47°
47	Tmp	165	7.441	12:38:01.6	12:37:57.2	0	4s	-4	48°	47°
48	Tmp	171	8.465	12:40:19.1	12:40:17.4	0	2s	-2	24°	47°
49	Tmp	175	9.938	12:43:39.7	12:43:35.2	0	5s	-5	39°	47°
50	Tmp	179	12.051	12:48:08.2	12:48:16.2	0	8s	[+8]	41°	47°
51	Tmp	183	13.606	12:51:06.2	12:51:05.6	0	1s	-1	11°	47°
52	Tmp	186	0.560	12:53:20.8	12:53:18.4	0	2s	-2	30°	47°

PC	Tp	Trc	DistPC	Ideal	Passagem	Pen	Erro	Pontos	NoPC	AtePC
53	Tmp	191	1.473	12:55:32.3	12:55:25.6	0	7s	-7	53°	47°
54	Tmp	196	3.416	13:00:20.2	13:00:21.1	0	1s	+1	13°	45°
55	Tmp	197	4.468	13:02:30.5	13:02:30.1	0	0s	0	7°	44°
56	Tmp	198	5.095	13:04:04.0	13:03:55.4	0	9s	-9	52°	42°
57	Tmp	204	0.088	13:08:06.0	13:08:04.8	0	1s	-1	23°	41°
58	Tmp	209	1.061	13:10:04.1	13:09:59.1	0	5s	-5	53°	42°
59	Tmp	214	1.778	13:11:35.8	13:11:36.2	0	0s	0	4°	41°
60	Tmp	217	2.592	13:13:22.2	13:13:17.4	0	5s	-5	56°	42°
61	Tmp	225	4.291	13:18:06.4	13:18:01.9	0	5s	-5	53°	43°
62	Tmp	228	4.915	13:19:49.7	13:19:55.7	0	6s	[+6]	59°	43°
63	Tmp	230	5.360	13:20:51.8	13:20:46.1	0	6s	-6	57°	43°
64	Tmp	235	6.370	13:23:28.5	13:23:19.2	0	9s	-9	61°	44°
65	Tmp	238	7.227	13:25:59.8	13:25:57.3	0	3s	-3	40°	44°
66	Tmp	239	7.891	13:27:32.8	13:27:36.6	0	4s	[+4]	56°	44°
67	Tmp	243	8.703	13:29:19.6	13:29:20.5	0	1s	+1	16°	43°
68	Tmp	247	9.704	13:31:43.6	13:31:40.1	0	4s	-4	40°	44°
69	Tmp	248	10.057	13:32:24.4	13:32:20.5	0	4s	-4	41°	43°
70	Tmp	250	10.655	13:33:39.3	13:33:38.8	0	1s	-1	13°	43°
71	Tmp	256	0.695	13:39:03.3	13:39:04.2	0	1s	+1	25°	43°
72	Tmp	262	1.557	13:41:41.1	13:41:30.7	0	10s	-10	61°	43°
73	Tmp	262	2.090	13:42:52.2	13:42:47.7	0	5s	-5	55°	43°
74	Tmp	265	2.942	13:44:44.7	13:44:42.5	0	2s	-2	33°	43°
75	Tmp	266	3.619	13:46:24.7	13:46:17.3	0	7s	-7	56°	43°

Num	107	Pen	0	PCZ	4	Total PP	451	Col. Final	43°
-----	-----	-----	---	-----	---	----------	-----	------------	-----





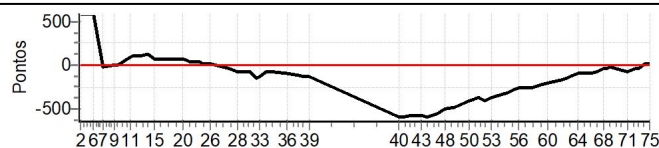
# IBITIPOCA - MG - Mitsubishi MotorSports 2022

## Performance Individual

PC	Tp	Trc	DistPC	Ideal	Passagem	Pen	Erro	Pontos	NoPC	AtePC
N u m	108	108 / Bruno Henrique Almeida / Mariana Calzavara Martins								
		Cat / NL / Largada LIGHT / 108 / 10:18:00								
		Belo Horizonte-MG				L200 TRITON HPE 3.2 DIESEL AT				
PC	Tp	Trc	DistPC	Ideal	Passagem	Pen	Erro	Pontos	NoPC	AtePC
1	Tmp	3	0.331	10:43:36.9	11:06:35.3	0	22m58s	[+600]	73 °	62 °
2	Tmp	4	0.541	10:44:01.1	11:07:12.2	0	23m11s	[+600]	73 °	72 °
3	Tmp	5	1.513	10:45:38.8	11:11:19.0	0	25m40s	[+600]	73 °	72 °
4	Tmp	7	1.929	10:46:24.8	11:12:13.3	0	25m49s	[+600]	73 °	72 °
5	Tmp	11	2.551	10:47:57.2	11:14:32.3	0	26m35s	[+600]	73 °	73 °
6	Tmp	12	2.812	10:48:24.9	11:15:07.1	0	26m42s	[+600]	72 °	73 °
7	Tmp	18	0.352	10:51:17.5	10:51:03.8	0	14s	-14	42 °	71 °
8	Tmp	23	1.521	10:54:15.4	10:54:12.2	0	3s	-3	30 °	69 °
9	Tmp	26	1.864	10:54:58.7	10:55:02.6	0	4s	+4	33 °	67 °
10	Tmp	29	2.113	10:55:46.8	10:55:40.8	0	6s	-6	38 °	65 °
11	Tmp	36	3.809	10:59:58.9	11:01:36.2	0	1m37s	+97	55 °	65 °
12	Tmp	38	4.355	11:00:57.1	11:02:40.9	0	1m44s	+104	56 °	64 °
13	Tmp	43	5.398	11:03:39.4	11:05:33.5	0	1m54s	[+114]	56 °	62 °
14	Tmp	47	6.472	11:05:32.6	11:07:34.9	0	2m02s	[+122]	58 °	62 °
15	Tmp	50	0.248	11:07:59.6	11:09:09.5	0	1m10s	+70	56 °	62 °
16	Tmp	58	1.794	11:10:59.5	11:12:11.5	0	1m12s	+72	59 °	62 °
17	Tmp	60	2.384	11:12:16.5	11:13:26.0	0	1m10s	+70	60 °	62 °
18	Tmp	64	3.520	11:14:23.6	11:15:34.8	0	1m11s	+71	59 °	62 °
19	Tmp	66	3.931	11:15:06.1	11:16:19.5	0	1m13s	+73	59 °	62 °
20	Tmp	70	5.181	11:17:07.5	11:18:20.8	0	1m13s	+73	59 °	63 °
21	Tmp	77	0.498	11:19:26.7	11:19:58.0	0	31s	+31	54 °	60 °
22	Tmp	77	1.383	11:20:48.4	11:21:25.6	0	37s	+37	55 °	60 °
23	Tmp	80	1.944	11:21:58.9	11:22:36.5	0	38s	+38	55 °	59 °
24	Tmp	82	2.458	11:22:52.3	11:23:27.7	0	35s	+35	55 °	57 °
25	Tmp	83	2.783	11:23:23.6	11:23:50.4	0	27s	+27	55 °	57 °
26	Tmp	88	3.948	11:25:49.4	11:26:09.8	0	20s	+20	54 °	57 °
27	Tmp	105	1.384	11:32:04.8	11:31:18.6	0	46s	-46	55 °	57 °
28	Tmp	105	2.809	11:34:27.3	11:33:15.5	0	1m12s	-72	58 °	57 °
29	Tmp	105	3.151	11:35:01.5	11:33:48.4	0	1m13s	-73	58 °	57 °
30	Tmp	108	3.795	11:36:34.9	11:35:19.7	0	1m15s	-75	59 °	57 °
31	Tmp	112	4.832	11:38:36.6	11:37:13.3	0	1m23s	-83	60 °	55 °
32	Tmp	117	0.218	11:40:47.2	11:38:24.7	0	2m23s	-143	63 °	55 °
33	Tmp	118	0.849	11:42:00.9	11:39:40.7	0	2m20s	-140	63 °	56 °
34	Tmp	121	1.674	11:43:47.9	11:42:27.8	0	1m20s	-80	63 °	56 °
35	Tmp	125	2.903	11:45:55.0	11:44:32.9	0	1m22s	-82	62 °	56 °
36	Tmp	133	5.210	11:50:18.3	11:48:52.2	0	1m26s	-86	62 °	56 °
37	Tmp	137	6.324	11:53:23.0	11:51:27.7	0	1m55s	-115	63 °	56 °
38	Tmp	141	0.426	11:56:15.7	11:54:11.3	0	2m04s	-124	63 °	57 °
39	Tmp	142	1.078	11:57:32.2	11:55:15.6	0	2m17s	-137	64 °	57 °
40	Tmp	148	0.477	12:26:48.0	12:16:21.3	0	10m27s	-600	74 °	58 °
41	Tmp	149	1.182	12:27:56.8	12:17:46.2	0	10m11s	-600	75 °	58 °
42	Tmp	154	2.743	12:30:53.2	12:21:08.4	0	9m45s	-585	74 °	59 °
43	Tmp	156	4.223	12:33:36.8	12:23:52.2	0	9m45s	-585	75 °	60 °
44	Tmp	159	5.160	12:35:05.8	12:25:11.3	0	9m55s	-595	75 °	60 °
45	Tmp	159	5.735	12:35:58.9	12:26:06.0	0	9m53s	-593	75 °	61 °
46	Tmp	163	6.628	12:37:29.3	12:27:48.4	0	9m41s	-581	75 °	61 °
47	Tmp	165	7.441	12:39:01.6	12:29:41.7	0	9m20s	-560	75 °	61 °
48	Tmp	171	8.465	12:41:19.1	12:32:56.9	0	8m22s	-502	74 °	62 °
49	Tmp	175	9.938	12:44:39.7	12:36:23.9	0	8m16s	-496	74 °	62 °
50	Tmp	179	12.051	12:49:08.2	12:42:08.1	0	7m00s	-420	72 °	62 °
51	Tmp	183	13.606	12:52:06.2	12:45:45.0	0	6m21s	-381	72 °	62 °
52	Tmp	186	0.560	12:54:20.8	12:47:32.2	0	6m49s	-409	73 °	62 °

PC	Tp	Trc	DistPC	Ideal	Passagem	Pen	Erro	Pontos	NoPC	AtePC
53	Tmp	191	1.473	12:56:32.3	12:50:11.6	0	6m21s	-381	73 °	62 °
54	Tmp	196	3.416	13:01:20.2	12:56:00.5	0	5m20s	-320	72 °	64 °
55	Tmp	197	4.468	13:03:30.5	12:58:51.3	0	4m39s	-279	72 °	64 °
56	Tmp	198	5.095	13:05:04.0	13:00:47.1	0	4m17s	-257	72 °	64 °
57	Tmp	204	0.088	13:09:06.0	13:04:36.3	0	4m30s	-270	72 °	65 °
58	Tmp	209	1.061	13:11:04.1	13:07:00.6	0	4m04s	-244	72 °	65 °
59	Tmp	214	1.778	13:12:35.8	13:08:59.2	0	3m37s	-217	72 °	65 °
60	Tmp	217	2.592	13:14:22.2	13:10:51.9	0	3m30s	-210	72 °	65 °
61	Tmp	225	4.291	13:19:06.4	13:16:19.4	0	2m47s	-167	73 °	65 °
62	Tmp	228	4.915	13:20:49.7	13:18:17.1	0	2m33s	-153	73 °	65 °
63	Tmp	230	5.360	13:21:51.8	13:19:41.7	0	2m10s	-130	72 °	65 °
64	Tmp	235	6.370	13:24:28.5	13:22:54.2	0	1m34s	-94	72 °	64 °
65	Tmp	238	7.227	13:26:59.8	13:25:18.3	0	1m42s	-102	72 °	64 °
66	Tmp	239	7.891	13:28:32.8	13:26:50.6	0	1m42s	-102	72 °	64 °
67	Tmp	243	8.703	13:30:19.6	13:29:04.5	0	1m15s	-75	72 °	64 °
68	Tmp	247	9.704	13:32:43.6	13:32:00.0	0	44s	-44	64 °	64 °
69	Tmp	248	10.057	13:33:24.4	13:32:40.7	0	44s	-44	64 °	64 °
70	Tmp	250	10.655	13:34:39.3	13:34:13.3	0	26s	-26	62 °	64 °
71	Tmp	256	0.695	13:40:03.3	13:38:46.2	0	1m17s	-77	67 °	64 °
72	Tmp	262	1.557	13:42:41.1	13:41:59.3	0	42s	-42	65 °	64 °
73	Tmp	262	2.090	13:43:52.2	13:43:11.7	0	41s	-41	66 °	64 °
74	Tmp	265	2.942	13:45:44.7	13:45:54.9	0	10s	+10	58 °	64 °
75	Tmp	266	3.619	13:47:24.7	13:47:49.4	0	25s	+25	63 °	64 °

Num	108	Pen	0	PCZ	0	Total PP	12318	Col. Final	64°
-----	-----	-----	---	-----	---	----------	-------	------------	-----



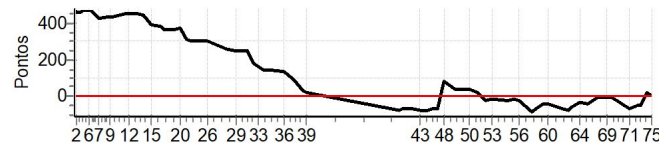




# IBITIPOCA - MG - Mitsubishi MotorSports 2022

## Performance Individual

PC	Tp	Trc	DistPC	Ideal	Passagem	Pen	Erro	Pontos	NoPC	AtePC	PC	Tp	Trc	DistPC	Ideal	Passagem	Pen	Erro	Pontos	NoPC	AtePC										
<b>N</b>	<b>109</b>	109 / Leonardo Sarmiento / Karoline Corradi Santos										<b>53</b>	Tmp	191	1.473	12:57:32.3	12:57:17.6	0	15s	-15	58°	65°									
<b>u</b>		Cat / NL / Largada LIGHT / 109 / 10:19:00										<b>54</b>	Tmp	196	3.416	13:02:20.2	13:01:58.2	0	22s	-22	63°	65°									
<b>m</b>	<b>62°</b>	Lagoa Santa-MG PAJERO TR4 FLEX 2.0L 4X4 AT 5P										<b>55</b>	Tmp	197	4.468	13:04:30.5	13:04:16.9	0	14s	-14	56°	65°									
PC	Tp	Trc	DistPC	Ideal	Passagem	Pen	Erro	Pontos	NoPC	AtePC	PC	Tp	Trc	DistPC	Ideal	Passagem	Pen	Erro	Pontos	NoPC	AtePC										
1	Tmp	3	0.331	10:44:36.9	10:52:23.3	0	7m46s	[+466]	70°	60°	56	Tmp	198	5.095	13:06:04.0	13:05:42.7	0	21s	-21	61°	65°										
2	Tmp	4	0.541	10:45:01.1	10:52:44.8	0	7m44s	[+464]	70°	69°	57	Tmp	204	0.088	13:10:06.0	13:08:39.6	0	1m26s	-86	66°	64°										
3	Tmp	5	1.513	10:46:38.8	10:54:21.9	0	7m43s	[+463]	71°	70°	58	Tmp	209	1.061	13:12:04.1	13:11:08.4	0	56s	-56	66°	64°										
4	Tmp	7	1.929	10:47:24.8	10:55:12.1	0	7m47s	[+467]	71°	70°	59	Tmp	214	1.778	13:13:35.8	13:12:57.9	0	38s	-38	65°	64°										
5	Tmp	11	2.551	10:48:57.2	10:56:50.0	0	7m53s	[+473]	69°	70°	60	Tmp	217	2.592	13:15:22.2	13:14:38.2	0	44s	-44	65°	64°										
6	Tmp	12	2.812	10:49:24.9	10:57:23.0	0	7m58s	[+478]	68°	70°	61	Tmp	225	4.291	13:20:06.4	13:18:58.4	0	1m08s	-68	68°	62°										
7	Tmp	18	0.352	10:52:17.5	10:59:26.9	0	7m09s	+429	67°	70°	62	Tmp	228	4.915	13:21:49.7	13:20:36.3	0	1m13s	-73	69°	62°										
8	Tmp	23	1.521	10:55:15.4	11:02:25.6	0	7m10s	+430	68°	71°	63	Tmp	230	5.360	13:22:51.8	13:21:53.5	0	58s	-58	68°	63°										
9	Tmp	26	1.864	10:55:58.7	11:03:11.0	0	7m12s	+432	68°	71°	64	Tmp	235	6.370	13:25:28.5	13:24:52.4	0	36s	-36	67°	62°										
10	Tmp	29	2.113	10:56:46.8	11:03:58.6	0	7m12s	+432	68°	71°	65	Tmp	238	7.227	13:27:59.8	13:27:19.8	0	40s	-40	69°	62°										
11	Tmp	36	3.809	11:00:58.9	11:08:34.1	0	7m35s	[+455]	67°	71°	66	Tmp	239	7.891	13:29:32.8	13:29:12.3	0	21s	-21	67°	62°										
12	Tmp	38	4.355	11:01:57.1	11:09:27.6	0	7m31s	[+451]	67°	71°	67	Tmp	243	8.703	13:31:19.6	13:31:12.2	0	7s	-7	59°	62°										
13	Tmp	43	5.398	11:04:39.4	11:12:10.1	0	7m31s	+451	68°	71°	68	Tmp	247	9.704	13:33:43.6	13:33:34.1	0	10s	-10	55°	62°										
14	Tmp	47	6.472	11:06:32.6	11:13:56.9	0	7m24s	+444	68°	70°	69	Tmp	248	10.057	13:34:24.4	13:34:16.8	0	8s	-8	57°	62°										
15	Tmp	50	0.248	11:08:59.6	11:15:25.9	0	6m26s	+386	70°	70°	70	Tmp	250	10.655	13:35:39.3	13:35:27.9	0	11s	-11	56°	62°										
16	Tmp	58	1.794	11:11:59.5	11:18:16.7	0	6m17s	+377	69°	70°	71	Tmp	256	0.695	13:41:03.3	13:39:59.3	0	1m04s	-64	66°	62°										
17	Tmp	60	2.384	11:13:16.5	11:19:21.6	0	6m05s	+365	69°	70°	72	Tmp	262	1.557	13:43:41.1	13:42:46.1	0	55s	-55	67°	62°										
18	Tmp	64	3.520	11:15:23.6	11:21:28.4	0	6m05s	+365	69°	70°	73	Tmp	262	2.090	13:44:52.2	13:44:02.3	0	50s	-50	67°	62°										
19	Tmp	66	3.931	11:16:06.1	11:22:13.1	0	6m07s	+367	69°	69°	74	Tmp	265	2.942	13:46:44.7	13:47:05.5	0	21s	+21	63°	62°										
20	Tmp	70	5.181	11:18:07.5	11:24:16.9	0	6m09s	+369	68°	70°	75	Tmp	266	3.619	13:48:24.7	13:48:23.4	0	1s	-1	17°	62°										
21	Tmp	77	0.498	11:20:26.7	11:25:34.1	0	5m07s	+307	66°	70°	<table border="1"> <tr> <td>Num</td><td>109</td><td>Pen</td><td>0</td><td>PCZ</td><td>0</td><td>Total PP</td><td>10420</td><td>Col. Final</td><td>62°</td> </tr> </table>											Num	109	Pen	0	PCZ	0	Total PP	10420	Col. Final	62°
Num	109	Pen	0	PCZ	0	Total PP	10420	Col. Final	62°																						
22	Tmp	77	1.383	11:21:48.4	11:26:51.5	0	5m03s	+303	65°	69°																					
23	Tmp	80	1.944	11:22:58.9	11:28:00.9	0	5m02s	+302	65°	69°																					
24	Tmp	82	2.458	11:23:52.3	11:28:55.3	0	5m03s	+303	65°	69°																					
25	Tmp	83	2.783	11:24:23.6	11:29:27.6	0	5m04s	+304	65°	69°																					
26	Tmp	88	3.948	11:26:49.4	11:31:55.7	0	5m06s	+306	65°	69°																					
27	Tmp	105	1.384	11:33:04.8	11:37:21.7	0	4m17s	+257	65°	69°																					
28	Tmp	105	2.809	11:35:27.3	11:39:37.3	0	4m10s	+250	64°	69°																					
29	Tmp	105	3.151	11:36:01.5	11:40:09.3	0	4m08s	+248	64°	69°																					
30	Tmp	108	3.795	11:37:34.9	11:41:44.9	0	4m10s	+250	65°	69°																					
31	Tmp	112	4.832	11:39:36.6	11:43:42.0	0	4m05s	+245	64°	69°																					
32	Tmp	117	0.218	11:41:47.2	11:44:44.5	0	2m57s	+177	64°	69°																					
33	Tmp	118	0.849	11:43:00.9	11:45:45.6	0	2m45s	+165	64°	69°																					
34	Tmp	121	1.674	11:44:47.9	11:47:06.5	0	2m19s	+139	64°	69°																					
35	Tmp	125	2.903	11:46:55.0	11:49:14.7	0	2m20s	+140	63°	69°																					
36	Tmp	133	5.210	11:51:18.3	11:53:32.2	0	2m14s	+134	63°	69°																					
37	Tmp	137	6.324	11:54:23.0	11:55:52.0	0	1m29s	+89	62°	69°																					
38	Tmp	141	0.426	11:57:15.7	11:57:47.6	0	32s	+32	58°	68°																					
39	Tmp	142	1.078	11:58:32.2	11:58:54.5	0	22s	+22	57°	67°																					
40	Tmp	148	0.477	12:27:48.0	12:26:35.2	0	1m13s	-73	64°	67°																					
41	Tmp	149	1.182	12:28:56.8	12:27:48.2	0	1m09s	-69	65°	66°																					
42	Tmp	154	2.743	12:31:53.2	12:30:41.6	0	1m12s	-72	64°	66°																					
43	Tmp	156	4.223	12:34:36.8	12:33:18.6	0	1m18s	-78	65°	66°																					
44	Tmp	159	5.160	12:36:05.8	12:34:49.8	0	1m16s	-76	65°	66°																					
45	Tmp	159	5.735	12:36:58.9	12:35:43.3	0	1m16s	-76	65°	66°																					
46	Tmp	163	6.628	12:38:29.3	12:37:19.0	0	1m10s	-70	65°	66°																					
47	Tmp	165	7.441	12:40:01.6	12:38:57.7	0	1m04s	-64	65°	66°																					
48	Tmp	171	8.465	12:42:19.1	12:43:43.0	0	1m24s	+84	54°	65°																					
49	Tmp	175	9.938	12:45:39.7	12:46:18.5	0	39s	+39	53°	65°																					
50	Tmp	179	12.051	12:50:08.2	12:50:43.6	0	35s	+35	54°	65°																					
51	Tmp	183	13.606	12:53:06.2	12:53:27.1	0	21s	+21	49°	65°																					
52	Tmp	186	0.560	12:55:20.8	12:54:57.3	0	24s	-24	59°	65°																					







# IBITIPOCA - MG - Mitsubishi MotorSports 2022

## Performance Individual

PC	Tp	Trc	DistPC	Ideal	Passagem	Pen	Erro	Pontos	NoPC	AtePC	PC	Tp	Trc	DistPC	Ideal	Passagem	Pen	Erro	Pontos	NoPC	AtePC										
<b>N</b> <b>u</b> <b>m</b>	<b>110</b>	110 / Vitor Matsumara / Phelipe Romanelli Marcelo																													
		Cat / NL / Largada			LIGHT / 110 / 10:20:00																										
		Sao Paulo-SP									L200 TRITON HPE																				
1	Tmp	3	0.331	10:45:36.9	10:52:19.3	0	6m42s	[+402]	68°	58°	53	Tmp	191	1.473	12:58:32.3	12:57:00.8	0	1m32s	-92	64°	66°										
2	Tmp	4	0.541	10:46:01.1	10:52:38.8	0	6m38s	[+398]	68°	66°	54	Tmp	196	3.416	13:03:20.2	13:01:52.2	0	1m28s	-88	67°	66°										
3	Tmp	5	1.513	10:47:38.8	10:54:12.0	0	6m33s	[+393]	68°	67°	55	Tmp	197	4.468	13:05:30.5	13:04:06.3	0	1m24s	-84	68°	66°										
4	Tmp	7	1.929	10:48:24.8	10:55:00.1	0	6m35s	[+395]	67°	68°	56	Tmp	198	5.095	13:07:04.0	13:05:31.9	0	1m32s	-92	68°	66°										
5	Tmp	11	2.551	10:49:57.2	10:56:43.0	0	6m46s	[+406]	66°	68°	57	Tmp	204	0.088	13:11:06.0	13:08:19.4	0	2m47s	-167	71°	66°										
6	Tmp	12	2.812	10:50:24.9	10:57:19.1	0	6m54s	[+414]	65°	68°	58	Tmp	209	1.061	13:13:04.1	13:10:13.8	0	2m50s	-170	71°	66°										
7	Tmp	18	0.352	10:53:17.5	10:59:19.5	0	6m02s	+362	66°	67°	59	Tmp	214	1.778	13:14:35.8	13:11:54.8	0	2m41s	-161	71°	66°										
8	Tmp	23	1.521	10:56:15.4	11:02:22.6	0	6m07s	+367	66°	67°	60	Tmp	217	2.592	13:16:22.2	13:13:55.4	0	2m27s	-147	71°	66°										
9	Tmp	26	1.864	10:56:58.7	11:03:07.1	0	6m08s	+368	66°	68°	61	Tmp	225	4.291	13:21:06.4	13:18:26.6	0	2m40s	-160	72°	66°										
10	Tmp	29	2.113	10:57:46.8	11:03:54.7	0	6m08s	+368	66°	68°	62	Tmp	228	4.915	13:22:49.7	13:20:30.7	0	2m19s	-139	72°	66°										
11	Tmp	36	3.809	11:01:58.9	11:08:29.8	0	6m31s	[+391]	65°	68°	63	Tmp	230	5.360	13:23:51.8	13:21:37.9	0	2m14s	-134	73°	66°										
12	Tmp	38	4.355	11:02:57.1	11:09:21.5	0	6m24s	+384	65°	68°	64	Tmp	235	6.370	13:26:28.5	13:24:33.9	0	1m55s	-115	73°	66°										
13	Tmp	43	5.398	11:05:39.4	11:12:06.2	0	6m27s	[+387]	65°	68°	65	Tmp	238	7.227	13:28:59.8	13:26:35.7	0	2m24s	-144	73°	67°										
14	Tmp	47	6.472	11:07:32.6	11:13:54.4	0	6m22s	+382	65°	67°	66	Tmp	239	7.891	13:30:32.8	13:28:02.8	0	2m30s	-150	73°	67°										
15	Tmp	50	0.248	11:09:59.6	11:15:23.6	0	5m24s	+324	66°	67°	67	Tmp	243	8.703	13:32:19.6	13:29:58.9	0	2m21s	-141	73°	66°										
16	Tmp	58	1.794	11:12:59.5	11:18:12.6	0	5m13s	+313	66°	66°	68	Tmp	247	9.704	13:34:43.6	13:32:17.6	0	2m26s	-146	68°	67°										
17	Tmp	60	2.384	11:14:16.5	11:19:17.9	0	5m01s	+301	66°	66°	69	Tmp	248	10.057	13:35:24.4	13:33:01.8	0	2m23s	-143	68°	67°										
18	Tmp	64	3.520	11:16:23.6	11:21:25.7	0	5m02s	+302	67°	66°	70	Tmp	250	10.655	13:36:39.3	13:34:15.9	0	2m23s	-143	68°	67°										
19	Tmp	66	3.931	11:17:06.1	11:22:09.0	0	5m03s	+303	67°	66°	71	Tmp	256	0.695	13:42:03.3	13:39:27.3	0	2m36s	-156	68°	67°										
20	Tmp	70	5.181	11:19:07.5	11:24:14.2	0	5m07s	+307	67°	66°	72	Tmp	262	1.557	13:44:41.1	13:42:08.3	0	2m33s	-153	69°	67°										
21	Tmp	77	0.498	11:21:26.7	11:25:31.1	0	4m04s	+244	64°	66°	73	Tmp	262	2.090	13:45:52.2	13:43:26.1	0	2m26s	-146	69°	67°										
22	Tmp	77	1.383	11:22:48.4	11:26:49.1	0	4m01s	+241	64°	66°	74	Tmp	265	2.942	13:47:44.7	13:45:55.3	0	1m49s	-109	69°	67°										
23	Tmp	80	1.944	11:23:58.9	11:27:57.0	0	3m58s	+238	64°	66°	75	Tmp	266	3.619	13:49:24.7	13:47:41.6	0	1m43s	-103	68°	67°										
24	Tmp	82	2.458	11:24:52.3	11:28:52.4	0	4m00s	+240	64°	66°	<table border="1"> <tr> <td>Num</td><td>110</td><td>Pen</td><td>0</td><td>PCZ</td><td>0</td><td>Total PP</td><td>14262</td><td>Col. Final</td><td>67°</td> </tr> </table>											Num	110	Pen	0	PCZ	0	Total PP	14262	Col. Final	67°
Num	110	Pen	0	PCZ	0	Total PP	14262	Col. Final	67°																						
25	Tmp	83	2.783	11:25:23.6	11:29:25.5	0	4m02s	+242	64°	66°																					
26	Tmp	88	3.948	11:27:49.4	11:31:52.7	0	4m03s	+243	63°	66°																					
27	Tmp	105	1.384	11:34:04.8	11:37:06.7	0	3m02s	+182	63°	66°																					
28	Tmp	105	2.809	11:36:27.3	11:39:29.3	0	3m02s	+182	63°	66°																					
29	Tmp	105	3.151	11:37:01.5	11:40:01.9	0	3m00s	+180	63°	67°																					
30	Tmp	108	3.795	11:38:34.9	11:41:36.1	0	3m01s	+181	63°	67°																					
31	Tmp	112	4.832	11:40:36.6	11:43:39.5	0	3m03s	+183	63°	67°																					
32	Tmp	117	0.218	11:42:47.2	11:44:39.6	0	1m52s	+112	62°	66°																					
33	Tmp	118	0.849	11:44:00.9	11:45:40.8	0	1m40s	+100	62°	66°																					
34	Tmp	121	1.674	11:45:47.9	11:47:02.6	0	1m15s	+75	62°	64°																					
35	Tmp	125	2.903	11:47:55.0	11:49:08.3	0	1m13s	+73	61°	64°																					
36	Tmp	133	5.210	11:52:18.3	11:53:27.5	0	1m09s	+69	60°	64°																					
37	Tmp	137	6.324	11:55:23.0	11:55:48.3	0	25s	+25	58°	63°																					
38	Tmp	141	0.426	11:58:15.7	11:57:39.6	0	36s	-36	60°	64°																					
39	Tmp	142	1.078	11:59:32.2	11:58:52.2	0	40s	-40	61°	64°																					
40	Tmp	148	0.477	12:28:48.0	12:18:46.0	0	10m02s	-600	73°	64°																					
41	Tmp	149	1.182	12:29:56.8	12:19:58.7	0	9m58s	-598	73°	64°																					
42	Tmp	154	2.743	12:32:53.2	12:22:48.6	0	10m05s	-600	76°	65°																					
43	Tmp	156	4.223	12:35:36.8	12:25:55.3	0	9m42s	-582	74°	67°																					
44	Tmp	159	5.160	12:37:05.8	12:27:49.3	0	9m17s	-557	74°	67°																					
45	Tmp	159	5.735	12:37:58.9	12:32:58.1	0	5m01s	-301	73°	67°																					
46	Tmp	163	6.628	12:39:29.3	12:35:13.3	0	4m16s	-256	71°	67°																					
47	Tmp	165	7.441	12:41:01.6	12:37:29.7	0	3m32s	-212	68°	67°																					
48	Tmp	171	8.465	12:43:19.1	12:40:29.6	0	2m50s	-170	62°	67°																					
49	Tmp	175	9.938	12:46:39.7	12:44:24.1	0	2m16s	-136	63°	67°																					
50	Tmp	179	12.051	12:51:08.2	12:50:05.9	0	1m02s	-62	56°	67°																					
51	Tmp	183	13.606	12:54:06.2	12:53:25.4	0	41s	-41	53°	67°																					
52	Tmp	186	0.560	12:56:20.8	12:54:43.5	0	1m37s	-97	64°	67°																					





# IBITIPOCA - MG - Mitsubishi MotorSports 2022

## Performance Individual

PC	Tp	Trc	DistPC	Ideal	Passagem	Pen	Erro	Pontos	NoPC	AtePC	PC	Tp	Trc	DistPC	Ideal	Passagem	Pen	Erro	Pontos	NoPC	AtePC
<b>N u m</b>	<b>111</b>	111 / Juliana Braga dos Santos / Renata Jesus																			
		Cat / NL / Largada		LIGHT / 111 / 10:21:00																	
		Ouro Preto-MG									PAJERO TR4 FLEX 2.0 4X4 MT 5P										
1	Tmp	3	0.331	10:46:36.9	10:52:45.9	0	6m09s	+369	67°	57°	53	Tmp	191	1.473	12:59:32.3	12:59:36.0	0	4s	+4	43°	68°
2	Tmp	4	0.541	10:47:01.1	10:53:08.3	0	6m07s	+367	67°	65°	54	Tmp	196	3.416	13:04:20.2	13:04:28.6	0	8s	+8	54°	68°
3	Tmp	5	1.513	10:48:38.8	10:54:45.1	0	6m06s	+366	67°	66°	55	Tmp	197	4.468	13:06:30.5	13:06:38.6	0	8s	+8	50°	68°
4	Tmp	7	1.929	10:49:24.8	10:56:20.7	0	6m56s	+416	68°	66°	56	Tmp	198	5.095	13:08:04.0	13:08:10.4	0	6s	+6	45°	68°
5	Tmp	11	2.551	10:50:57.2	10:58:03.9	0	7m07s	+427	67°	67°	57	Tmp	204	0.088	13:12:06.0	13:12:13.9	0	8s	+8	52°	68°
6	Tmp	12	2.812	10:51:24.9	10:58:36.5	0	7m12s	+432	66°	67°	58	Tmp	209	1.061	13:14:04.1	13:14:08.9	0	5s	+5	52°	68°
7	Tmp	18	0.352	10:54:17.5	11:02:09.6	0	7m52s	+472	70°	68°	59	Tmp	214	1.778	13:15:35.8	13:15:37.2	0	1s	+1	17°	68°
8	Tmp	23	1.521	10:57:15.4	11:05:00.5	0	7m45s	+465	69°	68°	60	Tmp	217	2.592	13:17:22.2	13:17:22.3	0	0s	0	5°	68°
9	Tmp	26	1.864	10:57:58.7	11:06:25.5	0	8m27s	+507	72°	69°	61	Tmp	225	4.291	13:22:06.4	13:22:08.0	0	2s	+2	33°	68°
10	Tmp	29	2.113	10:58:46.8	11:07:33.2	0	8m46s	[+526]	72°	69°	62	Tmp	228	4.915	13:23:49.7	13:23:49.8	0	0s	0	4°	68°
11	Tmp	36	3.809	11:02:58.9	11:12:22.6	0	9m24s	[+564]	73°	70°	63	Tmp	230	5.360	13:24:51.8	13:24:52.6	0	1s	+1	14°	68°
12	Tmp	38	4.355	11:03:57.1	11:13:35.5	0	9m38s	[+578]	73°	70°	64	Tmp	235	6.370	13:27:28.5	13:27:30.3	0	2s	+2	33°	68°
13	Tmp	43	5.398	11:06:39.4	11:16:24.7	0	9m45s	[+585]	73°	70°	65	Tmp	238	7.227	13:29:59.8	13:29:39.6	0	20s	-20	65°	68°
14	Tmp	47	6.472	11:08:32.6	11:18:11.5	0	9m39s	[+579]	73°	71°	66	Tmp	239	7.891	13:31:32.8	13:31:38.1	0	5s	+5	59°	68°
15	Tmp	50	0.248	11:10:59.6	11:20:27.6	0	9m28s	[+568]	73°	71°	67	Tmp	243	8.703	13:33:19.6	13:33:20.8	0	1s	+1	15°	67°
16	Tmp	58	1.794	11:13:59.5	11:23:01.4	0	9m02s	[+542]	72°	71°	68	Tmp	247	9.704	13:35:43.6	13:35:47.7	0	4s	+4	39°	66°
17	Tmp	60	2.384	11:15:16.5	11:24:06.2	0	8m50s	[+530]	72°	73°	69	Tmp	248	10.057	13:36:24.4	13:36:23.6	0	1s	-1	13°	66°
18	Tmp	64	3.520	11:17:23.6	11:25:48.1	0	8m25s	+505	72°	73°	70	Tmp	250	10.655	13:37:39.3	13:37:44.5	0	5s	+5	44°	66°
19	Tmp	66	3.931	11:18:06.1	11:26:25.5	0	8m19s	+499	72°	73°	71	Tmp	256	0.695	13:43:03.3	13:43:03.7	0	0s	0	6°	66°
20	Tmp	70	5.181	11:20:07.5	11:28:27.3	0	8m20s	+500	71°	73°	72	Tmp	262	1.557	13:45:41.1	13:45:38.4	0	3s	-3	49°	66°
21	Tmp	77	0.498	11:22:26.7	11:29:44.6	0	7m18s	+438	69°	73°	73	Tmp	262	2.090	13:46:52.2	13:46:51.6	0	1s	-1	25°	66°
22	Tmp	77	1.383	11:23:48.4	11:30:56.6	0	7m08s	+428	69°	73°	74	Tmp	265	2.942	13:48:44.7	13:48:57.8	0	13s	+13	60°	66°
23	Tmp	80	1.944	11:24:58.9	11:32:01.3	0	7m02s	+422	69°	73°	75	Tmp	266	3.619	13:50:24.7	13:50:23.4	0	1s	-1	16°	65°
24	Tmp	82	2.458	11:25:52.3	11:32:46.1	0	6m54s	+414	68°	73°	<b>Num 111</b> <b>Pen 0</b> <b>PCZ 4</b> <b>Total PP 13096</b> <b>Col. Final 65°</b>										
25	Tmp	83	2.783	11:26:23.6	11:33:11.8	0	6m48s	+408	68°	72°											
26	Tmp	88	3.948	11:28:49.4	11:36:04.1	0	7m15s	+435	69°	72°											
27	Tmp	105	1.384	11:35:04.8	11:42:08.1	0	7m03s	+423	67°	72°											
28	Tmp	105	2.809	11:37:27.3	11:44:33.0	0	7m06s	+426	67°	72°											
29	Tmp	105	3.151	11:38:01.5	11:45:05.9	0	7m04s	+424	67°	71°											
30	Tmp	108	3.795	11:39:34.9	11:46:38.7	0	7m04s	+424	67°	71°											
31	Tmp	112	4.832	11:41:36.6	11:48:42.0	0	7m05s	+425	66°	71°											
32	Tmp	117	0.218	11:43:47.2	11:50:48.3	0	7m01s	+421	68°	71°											
33	Tmp	118	0.849	11:45:00.9	11:52:02.1	0	7m01s	+421	68°	71°											
34	Tmp	121	1.674	11:46:47.9	11:53:42.7	0	6m55s	+415	68°	71°											
35	Tmp	125	2.903	11:48:55.0	11:55:26.7	0	6m32s	+392	68°	71°											
36	Tmp	133	5.210	11:53:18.3	11:59:41.4	0	6m23s	+383	67°	71°											
37	Tmp	137	6.324	11:56:23.0	12:01:49.4	0	5m26s	+326	67°	71°											
38	Tmp	141	0.426	11:59:15.7	12:03:52.1	0	4m36s	+276	67°	71°											
39	Tmp	142	1.078	12:00:32.2	12:04:49.5	0	4m17s	+257	67°	71°											
40	Tmp	148	0.477	12:29:48.0	12:29:54.8	0	7s	+7	47°	71°											
41	Tmp	149	1.182	12:30:56.8	12:30:58.2	0	1s	+1	21°	70°											
42	Tmp	154	2.743	12:33:53.2	12:33:56.9	0	4s	+4	48°	70°											
43	Tmp	156	4.223	12:36:36.8	12:36:39.8	0	3s	+3	36°	70°											
44	Tmp	159	5.160	12:38:05.8	12:38:08.0	0	2s	+2	35°	69°											
45	Tmp	159	5.735	12:38:58.9	12:38:59.7	0	1s	+1	28°	69°											
46	Tmp	163	6.628	12:40:29.3	12:40:31.7	0	2s	+2	42°	69°											
47	Tmp	165	7.441	12:42:01.6	12:42:01.5	0	0s	0	6°	69°											
48	Tmp	171	8.465	12:44:19.1	12:45:18.2	0	59s	+59	51°	68°											
49	Tmp	175	9.938	12:47:39.7	12:47:58.8	0	19s	+19	51°	68°											
50	Tmp	179	12.051	12:52:08.2	12:52:10.5	0	2s	+2	19°	68°											
51	Tmp	183	13.606	12:55:06.2	12:55:13.3	0	7s	+7	39°	68°											
52	Tmp	186	0.560	12:57:20.8	12:57:27.9	0	7s	+7	53°	68°											





# IBITIPOCA - MG - Mitsubishi MotorSports 2022

## Performance Individual

PC	Tp	Trc	DistPC	Ideal	Passagem	Pen	Erro	Pontos	NoPC	AtePC	PC	Tp	Trc	DistPC	Ideal	Passagem	Pen	Erro	Pontos	NoPC	AtePC										
<b>N</b> <b>u</b> <b>m</b>	<b>112</b>	112 / Juliana C a Taiar / Thais de Almeida Macedo Santos																													
		Cat / NL / Largada LIGHT / 112 / 10:22:00																													
		Belo Horizonte-MG PAJERO TR4 FLEX 2.0 4X4 MT 5P																													
1	Tmp	3	0.331	10:47:36.9	10:52:48.2	0	5m11s	+311	66°	56°	53	Tmp	191	1.473	13:00:32.3	13:00:36.6	0	4s	+4	42°	58°										
2	Tmp	4	0.541	10:48:01.1	10:53:10.5	0	5m09s	+309	66°	64°	54	Tmp	196	3.416	13:05:20.2	13:05:27.2	0	7s	+7	52°	58°										
3	Tmp	5	1.513	10:49:38.8	10:54:53.2	0	5m14s	+314	66°	65°	55	Tmp	197	4.468	13:07:30.5	13:07:37.5	0	7s	+7	48°	58°										
4	Tmp	7	1.929	10:50:24.8	10:56:34.2	0	6m09s	[+369]	66°	65°	56	Tmp	198	5.095	13:09:04.0	13:09:13.7	0	10s	+10	53°	58°										
5	Tmp	11	2.551	10:51:57.2	10:58:41.6	0	6m44s	[+404]	65°	65°	57	Tmp	204	0.088	13:13:06.0	13:13:11.0	0	5s	+5	47°	58°										
6	Tmp	12	2.812	10:52:24.9	10:59:07.3	0	6m42s	[+402]	64°	66°	58	Tmp	209	1.061	13:15:04.1	13:15:10.2	0	6s	+6	54°	58°										
7	Tmp	18	0.352	10:55:17.5	11:01:18.5	0	6m01s	[+361]	65°	66°	59	Tmp	214	1.778	13:16:35.8	13:16:40.8	0	5s	+5	50°	58°										
8	Tmp	23	1.521	10:58:15.4	11:04:16.7	0	6m01s	[+361]	65°	66°	60	Tmp	217	2.592	13:18:22.2	13:18:24.4	0	2s	+2	41°	58°										
9	Tmp	26	1.864	10:58:58.7	11:05:00.5	0	6m02s	[+362]	65°	66°	61	Tmp	225	4.291	13:23:06.4	13:23:10.6	0	4s	+4	48°	58°										
10	Tmp	29	2.113	10:59:46.8	11:05:49.9	0	6m03s	[+363]	65°	66°	62	Tmp	228	4.915	13:24:49.7	13:24:53.9	0	4s	+4	50°	58°										
11	Tmp	36	3.809	11:03:58.9	11:10:01.2	0	6m02s	[+362]	64°	66°	63	Tmp	230	5.360	13:25:51.8	13:25:54.9	0	3s	+3	47°	58°										
12	Tmp	38	4.355	11:04:57.1	11:10:56.5	0	5m59s	+359	64°	66°	64	Tmp	235	6.370	13:28:28.5	13:28:34.5	0	6s	+6	54°	58°										
13	Tmp	43	5.398	11:07:39.4	11:13:38.7	0	5m59s	+359	64°	66°	65	Tmp	238	7.227	13:30:59.8	13:31:05.9	0	6s	+6	57°	58°										
14	Tmp	47	6.472	11:09:32.6	11:15:05.0	0	5m32s	+332	64°	65°	66	Tmp	239	7.891	13:32:32.8	13:32:37.1	0	4s	+4	55°	58°										
15	Tmp	50	0.248	11:11:59.6	11:16:12.9	0	4m13s	+253	65°	65°	67	Tmp	243	8.703	13:34:19.6	13:34:21.7	0	2s	+2	32°	58°										
16	Tmp	58	1.794	11:14:59.5	11:18:32.4	0	3m33s	+213	65°	65°	68	Tmp	247	9.704	13:36:43.6	13:36:47.4	0	4s	+4	38°	58°										
17	Tmp	60	2.384	11:16:16.5	11:19:29.6	0	3m13s	+193	63°	65°	69	Tmp	248	10.057	13:37:24.4	13:37:28.0	0	4s	+4	40°	58°										
18	Tmp	64	3.520	11:18:23.6	11:21:35.5	0	3m12s	+192	63°	65°	70	Tmp	250	10.655	13:38:39.3	13:38:46.7	0	7s	+7	54°	58°										
19	Tmp	66	3.931	11:19:06.1	11:22:19.3	0	3m13s	+193	63°	65°	71	Tmp	256	0.695	13:44:03.3	13:44:04.3	0	1s	+1	24°	58°										
20	Tmp	70	5.181	11:21:07.5	11:24:23.3	0	3m16s	+196	63°	65°	72	Tmp	262	1.557	13:46:41.1	13:46:41.9	0	1s	+1	26°	58°										
21	Tmp	77	0.498	11:23:26.7	11:26:37.1	0	3m10s	+190	62°	65°	73	Tmp	262	2.090	13:47:52.2	13:47:53.4	0	1s	+1	24°	58°										
22	Tmp	77	1.383	11:24:48.4	11:27:55.2	0	3m07s	+187	62°	65°	74	Tmp	265	2.942	13:49:44.7	13:49:46.5	0	2s	+2	32°	58°										
23	Tmp	80	1.944	11:25:58.9	11:29:07.0	0	3m08s	+188	62°	65°	75	Tmp	266	3.619	13:51:24.7	13:51:25.6	0	1s	+1	15°	58°										
24	Tmp	82	2.458	11:26:52.3	11:29:59.5	0	3m07s	+187	62°	65°	<table border="1"> <tr> <td>Num</td><td>112</td><td>Pen</td><td>0</td><td>PCZ</td><td>1</td><td>Total PP</td><td>5407</td><td>Col. Final</td><td>58°</td> </tr> </table>											Num	112	Pen	0	PCZ	1	Total PP	5407	Col. Final	58°
Num	112	Pen	0	PCZ	1	Total PP	5407	Col. Final	58°																						
25	Tmp	83	2.783	11:27:23.6	11:30:31.8	0	3m08s	+188	62°	65°																					
26	Tmp	88	3.948	11:29:49.4	11:32:55.8	0	3m06s	+186	62°	64°																					
27	Tmp	105	1.384	11:36:04.8	11:38:07.0	0	2m02s	+122	61°	64°																					
28	Tmp	105	2.809	11:38:27.3	11:40:30.7	0	2m03s	+123	61°	64°																					
29	Tmp	105	3.151	11:39:01.5	11:41:01.6	0	2m00s	+120	62°	64°																					
30	Tmp	108	3.795	11:40:34.9	11:43:32.2	0	2m57s	+177	62°	63°																					
31	Tmp	112	4.832	11:42:36.6	11:44:58.0	0	2m21s	+141	62°	62°																					
32	Tmp	117	0.218	11:44:47.2	11:46:20.5	0	1m33s	+93	61°	62°																					
33	Tmp	118	0.849	11:46:00.9	11:47:14.3	0	1m13s	+73	61°	62°																					
34	Tmp	121	1.674	11:47:47.9	11:48:43.6	0	56s	+56	60°	61°																					
35	Tmp	125	2.903	11:49:55.0	11:50:16.4	0	21s	+21	56°	61°																					
36	Tmp	133	5.210	11:54:18.3	11:54:20.5	0	2s	+2	35°	61°																					
37	Tmp	137	6.324	11:57:23.0	11:57:21.6	0	1s	-1	20°	61°																					
38	Tmp	141	0.426	12:00:15.7	12:00:19.8	0	4s	+4	47°	61°																					
39	Tmp	142	1.078	12:01:32.2	12:01:34.3	0	2s	+2	37°	61°																					
40	Tmp	148	0.477	12:30:48.0	12:30:49.7	0	2s	+2	37°	61°																					
41	Tmp	149	1.182	12:31:56.8	12:31:58.5	0	2s	+2	38°	61°																					
42	Tmp	154	2.743	12:34:53.2	12:34:49.7	0	4s	-4	47°	61°																					
43	Tmp	156	4.223	12:37:36.8	12:37:38.2	0	1s	+1	14°	61°																					
44	Tmp	159	5.160	12:39:05.8	12:39:06.1	0	0s	0	6°	61°																					
45	Tmp	159	5.735	12:39:58.9	12:39:59.5	0	1s	+1	27°	60°																					
46	Tmp	163	6.628	12:41:29.3	12:41:28.1	0	1s	-1	19°	60°																					
47	Tmp	165	7.441	12:43:01.6	12:43:01.0	0	1s	-1	23°	60°																					
48	Tmp	171	8.465	12:45:19.1	12:45:14.9	0	4s	-4	33°	60°																					
49	Tmp	175	9.938	12:48:39.7	12:48:35.1	0	5s	-5	38°	59°																					
50	Tmp	179	12.051	12:53:08.2	12:53:05.0	0	3s	-3	24°	59°																					
51	Tmp	183	13.606	12:56:06.2	12:56:05.7	0	1s	-1	10°	58°																					
52	Tmp	186	0.560	12:58:20.8	12:58:22.2	0	1s	+1	15°	58°																					







## IBITIPOCA - MG - Mitsubishi MotorSports 2022

### Performance Individual

PC	Tp	Trc	DistPC	Ideal	Passagem	Pen	Erro	Pontos	NoPC	AtePC	PC	Tp	Trc	DistPC	Ideal	Passagem	Pen	Erro	Pontos	NoPC	AtePC										
<b>N u m</b>	<b>113</b>	113 / Leonardo Capitanio Fontana / Felipe Mota																													
		Cat / NL / Largada			LIGHT / 113 / 10:23:00																										
		Marica-RJ									L200 TRITON 3.2 DIESEL MT/GLS																				
1	Tmp	3	0.331	10:48:36.9	10:48:49.0	0	12s	[+12]	42°	36°	53	Tmp	191	1.473	13:01:32.3	13:01:33.4	0	1s	+1	13°	28°										
2	Tmp	4	0.541	10:49:01.1	10:49:05.4	0	4s	+4	31°	31°	54	Tmp	196	3.416	13:06:20.2	13:06:20.3	0	0s	0	5°	27°										
3	Tmp	5	1.513	10:50:38.8	10:50:38.6	0	0s	0	1°	27°	55	Tmp	197	4.468	13:08:30.5	13:08:30.9	0	0s	0	6°	26°										
4	Tmp	7	1.929	10:51:24.8	10:51:24.4	0	0s	0	2°	24°	56	Tmp	198	5.095	13:10:04.0	13:10:03.3	0	1s	-1	11°	24°										
5	Tmp	11	2.551	10:52:57.2	10:52:56.2	0	1s	-1	5°	21°	57	Tmp	204	0.088	13:14:06.0	13:14:05.3	0	1s	-1	22°	24°										
6	Tmp	12	2.812	10:53:24.9	10:53:23.4	0	2s	-2	20°	17°	58	Tmp	209	1.061	13:16:04.1	13:16:03.4	0	1s	-1	16°	24°										
7	Tmp	18	0.352	10:56:17.5	10:56:15.8	0	2s	-2	23°	15°	59	Tmp	214	1.778	13:17:35.8	13:17:40.7	0	5s	+5	49°	24°										
8	Tmp	23	1.521	10:59:15.4	10:59:15.5	0	0s	0	2°	14°	60	Tmp	217	2.592	13:19:22.2	13:19:20.7	0	2s	-2	40°	25°										
9	Tmp	26	1.864	10:59:58.7	10:59:58.2	0	1s	-1	13°	15°	61	Tmp	225	4.291	13:24:06.4	13:24:03.4	0	3s	-3	44°	23°										
10	Tmp	29	2.113	11:00:46.8	11:00:45.5	0	1s	-1	10°	14°	62	Tmp	228	4.915	13:25:49.7	13:25:46.3	0	3s	-3	40°	23°										
11	Tmp	36	3.809	11:04:58.9	11:04:56.3	0	3s	-3	34°	17°	63	Tmp	230	5.360	13:26:51.8	13:26:50.3	0	2s	-2	37°	23°										
12	Tmp	38	4.355	11:05:57.1	11:05:52.7	0	4s	-4	33°	19°	64	Tmp	235	6.370	13:29:28.5	13:29:26.2	0	2s	-2	32°	24°										
13	Tmp	43	5.398	11:08:39.4	11:11:43.8	0	3m04s	[+184]	60°	21°	65	Tmp	238	7.227	13:31:59.8	13:31:56.5	0	3s	-3	39°	24°										
14	Tmp	47	6.472	11:10:32.6	11:13:23.7	0	2m51s	[+171]	60°	26°	66	Tmp	239	7.891	13:33:32.8	13:33:29.0	0	4s	-4	54°	24°										
15	Tmp	50	0.248	11:12:59.6	11:14:26.6	0	1m27s	[+87]	58°	38°	67	Tmp	243	8.703	13:35:19.6	13:35:15.6	0	4s	-4	44°	24°										
16	Tmp	58	1.794	11:15:59.5	11:17:32.3	0	1m33s	[+93]	60°	45°	68	Tmp	247	9.704	13:37:43.6	13:37:40.6	0	3s	-3	34°	24°										
17	Tmp	60	2.384	11:17:16.5	11:18:22.7	0	1m06s	[+66]	58°	46°	69	Tmp	248	10.057	13:38:24.4	13:38:21.3	0	3s	-3	34°	24°										
18	Tmp	64	3.520	11:19:23.6	11:19:31.4	0	8s	+8	50°	46°	70	Tmp	250	10.655	13:39:39.3	13:39:38.7	0	1s	-1	12°	23°										
19	Tmp	66	3.931	11:20:06.1	11:19:59.8	0	6s	-6	45°	46°	71	Tmp	256	0.695	13:45:03.3	13:45:02.3	0	1s	-1	23°	23°										
20	Tmp	70	5.181	11:22:07.5	11:22:07.8	0	0s	0	5°	46°	72	Tmp	262	1.557	13:47:41.1	13:47:39.4	0	2s	-2	40°	23°										
21	Tmp	77	0.498	11:24:26.7	11:24:27.4	0	1s	+1	8°	45°	73	Tmp	262	2.090	13:48:52.2	13:48:49.4	0	3s	-3	45°	23°										
22	Tmp	77	1.383	11:25:48.4	11:25:47.3	0	1s	-1	25°	45°	74	Tmp	265	2.942	13:50:44.7	13:50:41.7	0	3s	-3	40°	23°										
23	Tmp	80	1.944	11:26:58.9	11:26:57.1	0	2s	-2	36°	45°	75	Tmp	266	3.619	13:52:24.7	13:52:19.9	0	5s	-5	50°	23°										
24	Tmp	82	2.458	11:27:52.3	11:27:51.7	0	1s	-1	23°	45°	<table border="1" style="width: 100%; border-collapse: collapse;"> <tr> <td>Num</td><td>113</td><td>Pen</td><td>0</td><td>PCZ</td><td>14</td><td>Total PP</td><td>122</td><td>Col. Final</td><td>23°</td> </tr> </table>											Num	113	Pen	0	PCZ	14	Total PP	122	Col. Final	23°
Num	113	Pen	0	PCZ	14	Total PP	122	Col. Final	23°																						
25	Tmp	83	2.783	11:28:23.6	11:28:23.6	0	0s	0	3°	45°																					
26	Tmp	88	3.948	11:30:49.4	11:30:48.1	0	1s	-1	18°	45°																					
27	Tmp	105	1.384	11:37:04.8	11:37:03.5	0	1s	-1	23°	45°																					
28	Tmp	105	2.809	11:39:27.3	11:39:25.6	0	2s	-2	36°	45°																					
29	Tmp	105	3.151	11:40:01.5	11:39:59.2	0	2s	-2	38°	45°																					
30	Tmp	108	3.795	11:41:34.9	11:41:32.3	0	3s	-3	40°	45°																					
31	Tmp	112	4.832	11:43:36.6	11:43:33.7	0	3s	-3	45°	35°																					
32	Tmp	117	0.218	11:45:47.2	11:46:12.6	0	25s	[+25]	56°	42°																					
33	Tmp	118	0.849	11:47:00.9	11:47:00.4	0	1s	-1	17°	42°																					
34	Tmp	121	1.674	11:48:47.9	11:48:48.0	0	0s	0	4°	40°																					
35	Tmp	125	2.903	11:50:55.0	11:50:53.7	0	1s	-1	15°	38°																					
36	Tmp	133	5.210	11:55:18.3	11:55:17.5	0	1s	-1	19°	38°																					
37	Tmp	137	6.324	11:58:23.0	11:58:22.7	0	0s	0	5°	38°																					
38	Tmp	141	0.426	12:01:15.7	12:01:15.6	0	0s	0	8°	36°																					
39	Tmp	142	1.078	12:02:32.2	12:02:32.2	0	0s	0	9°	36°																					
40	Tmp	148	0.477	12:31:48.0	12:31:47.7	0	0s	0	9°	35°																					
41	Tmp	149	1.182	12:32:56.8	12:32:56.3	0	1s	-1	20°	31°																					
42	Tmp	154	2.743	12:35:53.2	12:35:51.8	0	1s	-1	21°	30°																					
43	Tmp	156	4.223	12:38:36.8	12:38:47.2	0	10s	[+10]	55°	30°																					
44	Tmp	159	5.160	12:40:05.8	12:40:04.0	0	2s	-2	34°	30°																					
45	Tmp	159	5.735	12:40:58.9	12:40:58.6	0	0s	0	2°	29°																					
46	Tmp	163	6.628	12:42:29.3	12:42:27.5	0	2s	-2	41°	29°																					
47	Tmp	165	7.441	12:44:01.6	12:43:59.3	0	2s	-2	35°	29°																					
48	Tmp	171	8.465	12:46:19.1	12:46:17.6	0	2s	-2	23°	29°																					
49	Tmp	175	9.938	12:49:39.7	12:49:36.6	0	3s	-3	29°	29°																					
50	Tmp	179	12.051	12:54:08.2	12:54:05.8	0	2s	-2	18°	28°																					
51	Tmp	183	13.606	12:57:06.2	12:57:05.8	0	0s	0	2°	28°																					
52	Tmp	186	0.560	12:59:20.8	12:59:22.9	0	2s	+2	29°	28°																					







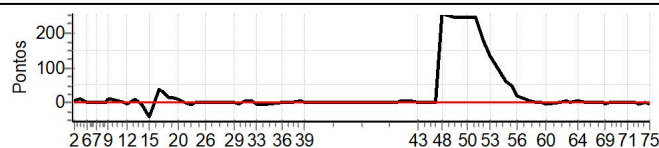
# IBITIPOCA - MG - Mitsubishi MotorSports 2022

## Performance Individual

PC	Tp	Trc	DistPC	Ideal	Passagem	Pen	Erro	Pontos	NoPC	AtePC
N u m	114	114 / Rafaela Bongiovani de Rezende / Ivens Leal								
		Cat / NL / Largada		LIGHT / 114 / 10:24:00						
		Petropolis-RJ				OUTLANDER SPORT HPE 2.0 FLEX A				
PC	Tp	Trc	DistPC	Ideal	Passagem	Pen	Erro	Pontos	NoPC	AtePC
1	Tmp	3	0.331	10:49:36.9	10:49:43.3	0	6s	+6	34°	30°
2	Tmp	4	0.541	10:50:01.1	10:50:06.0	0	5s	+5	32°	32°
3	Tmp	5	1.513	10:51:38.8	10:51:48.2	0	9s	+9	42°	35°
4	Tmp	7	1.929	10:52:24.8	10:52:35.5	0	11s	+11	43°	39°
5	Tmp	11	2.551	10:53:57.2	10:53:59.2	0	2s	+2	13°	37°
6	Tmp	12	2.812	10:54:24.9	10:54:27.3	0	2s	+2	19°	34°
7	Tmp	18	0.352	10:57:17.5	10:57:19.9	0	2s	+2	22°	31°
8	Tmp	23	1.521	11:00:15.4	11:00:16.2	0	1s	+1	16°	27°
9	Tmp	26	1.864	11:00:58.7	11:01:07.9	0	9s	+9	43°	30°
10	Tmp	29	2.113	11:01:46.8	11:01:55.1	0	8s	+8	42°	32°
11	Tmp	36	3.809	11:05:58.9	11:05:58.6	0	0s	0	4°	33°
12	Tmp	38	4.355	11:06:57.1	11:06:50.8	0	6s	-6	38°	34°
13	Tmp	43	5.398	11:09:39.4	11:09:47.7	0	8s	+8	40°	34°
14	Tmp	47	6.472	11:11:32.6	11:11:30.8	0	2s	-2	27°	34°
15	Tmp	50	0.248	11:13:59.6	11:13:19.0	0	41s	-41	51°	35°
16	Tmp	58	1.794	11:16:59.5	11:17:37.2	0	38s	+38	54°	35°
17	Tmp	60	2.384	11:18:16.5	11:18:47.8	0	31s	+31	52°	36°
18	Tmp	64	3.520	11:20:23.6	11:20:39.0	0	15s	+15	53°	37°
19	Tmp	66	3.931	11:21:06.1	11:21:20.4	0	14s	+14	53°	38°
20	Tmp	70	5.181	11:23:07.5	11:23:16.7	0	9s	+9	49°	38°
21	Tmp	77	0.498	11:25:26.7	11:25:27.3	0	1s	+1	7°	38°
22	Tmp	77	1.383	11:26:48.4	11:26:45.6	0	3s	-3	45°	39°
23	Tmp	80	1.944	11:27:58.9	11:27:54.9	0	4s	-4	48°	38°
24	Tmp	82	2.458	11:28:52.3	11:28:51.3	0	1s	-1	22°	37°
25	Tmp	83	2.783	11:29:23.6	11:29:23.5	0	0s	0	2°	37°
26	Tmp	88	3.948	11:31:49.4	11:31:49.6	0	0s	0	4°	37°
27	Tmp	105	1.384	11:38:04.8	11:38:05.8	0	1s	+1	22°	37°
28	Tmp	105	2.809	11:40:27.3	11:40:27.6	0	0s	0	6°	37°
29	Tmp	105	3.151	11:41:01.5	11:41:00.2	0	1s	-1	20°	37°
30	Tmp	108	3.795	11:42:34.9	11:42:32.3	0	3s	-3	39°	37°
31	Tmp	112	4.832	11:44:36.6	11:44:43.3	0	7s	+7	50°	39°
32	Tmp	117	0.218	11:46:47.2	11:46:51.4	0	4s	+4	44°	39°
33	Tmp	118	0.849	11:48:00.9	11:47:58.0	0	3s	-3	44°	39°
34	Tmp	121	1.674	11:49:47.9	11:49:46.3	0	2s	-2	26°	38°
35	Tmp	125	2.903	11:51:55.0	11:51:52.8	0	2s	-2	31°	37°
36	Tmp	133	5.210	11:56:18.3	11:56:18.1	0	0s	0	4°	37°
37	Tmp	137	6.324	11:59:23.0	11:59:25.1	0	2s	+2	34°	37°
38	Tmp	141	0.426	12:02:15.7	12:02:19.8	0	4s	+4	46°	38°
39	Tmp	142	1.078	12:03:32.2	12:03:31.2	0	1s	-1	24°	37°
40	Tmp	148	0.477	12:32:48.0	12:32:47.0	0	1s	-1	24°	37°
41	Tmp	149	1.182	12:33:56.8	12:34:00.4	0	4s	+4	46°	38°
42	Tmp	154	2.743	12:36:53.2	12:36:57.6	0	4s	+4	46°	38°
43	Tmp	156	4.223	12:39:36.8	12:39:38.1	0	1s	+1	13°	38°
44	Tmp	159	5.160	12:41:05.8	12:41:05.5	0	0s	0	5°	37°
45	Tmp	159	5.735	12:41:58.9	12:41:59.5	0	1s	+1	26°	36°
46	Tmp	163	6.628	12:43:29.3	12:43:30.8	0	2s	+2	40°	35°
47	Tmp	165	7.441	12:45:01.6	12:45:02.6	0	1s	+1	22°	34°
48	Tmp	171	8.465	12:47:19.1	12:51:33.8	0	4m15s	[+255]	67°	35°
49	Tmp	175	9.938	12:50:39.7	12:54:44.5	0	4m05s	[+245]	69°	34°
50	Tmp	179	12.051	12:55:08.2	12:59:12.3	0	4m04s	[+244]	68°	35°
51	Tmp	183	13.606	12:58:06.2	13:02:12.2	0	4m06s	[+246]	70°	35°
52	Tmp	186	0.560	13:00:20.8	13:03:19.1	0	2m58s	[+178]	69°	36°

PC	Tp	Trc	DistPC	Ideal	Passagem	Pen	Erro	Pontos	NoPC	AtePC
53	Tmp	191	1.473	13:02:32.3	13:04:46.2	0	2m14s	[+134]	66°	38°
54	Tmp	196	3.416	13:07:20.2	13:08:21.1	0	1m01s	[+61]	64°	42°
55	Tmp	197	4.468	13:09:30.5	13:10:15.8	0	45s	[+45]	65°	46°
56	Tmp	198	5.095	13:11:04.0	13:11:24.7	0	21s	+21	60°	45°
57	Tmp	204	0.088	13:15:06.0	13:15:11.0	0	5s	+5	46°	45°
58	Tmp	209	1.061	13:17:04.1	13:17:04.1	0	0s	0	3°	44°
59	Tmp	214	1.778	13:18:35.8	13:18:36.1	0	0s	0	3°	44°
60	Tmp	217	2.592	13:20:22.2	13:20:20.0	0	2s	-2	39°	43°
61	Tmp	225	4.291	13:25:06.4	13:25:05.3	0	1s	-1	23°	41°
62	Tmp	228	4.915	13:26:49.7	13:26:52.5	0	3s	+3	39°	41°
63	Tmp	230	5.360	13:27:51.8	13:27:51.3	0	1s	-1	13°	41°
64	Tmp	235	6.370	13:30:28.5	13:30:32.5	0	4s	+4	49°	41°
65	Tmp	238	7.227	13:32:59.8	13:33:00.1	0	0s	0	3°	41°
66	Tmp	239	7.891	13:34:32.8	13:34:32.4	0	0s	0	8°	41°
67	Tmp	243	8.703	13:36:19.6	13:36:19.8	0	0s	0	4°	41°
68	Tmp	247	9.704	13:38:43.6	13:38:42.7	0	1s	-1	19°	40°
69	Tmp	248	10.057	13:39:24.4	13:39:21.5	0	3s	-3	33°	40°
70	Tmp	250	10.655	13:40:39.3	13:40:40.1	0	1s	+1	11°	40°
71	Tmp	256	0.695	13:46:03.3	13:46:04.4	0	1s	+1	22°	39°
72	Tmp	262	1.557	13:48:41.1	13:48:42.0	0	1s	+1	25°	39°
73	Tmp	262	2.090	13:49:52.2	13:49:48.4	0	4s	-4	51°	39°
74	Tmp	265	2.942	13:51:44.7	13:51:46.3	0	2s	+2	31°	38°
75	Tmp	266	3.619	13:53:24.7	13:53:23.0	0	2s	-2	29°	38°

Num 114 Pen 0 PCZ 11 Total PP 324 Col. Final 38°

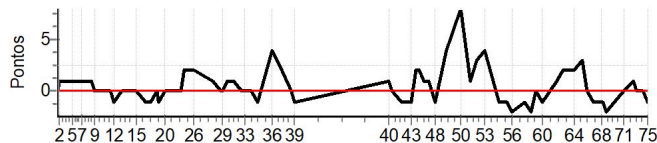




# IBITIPOCA - MG - Mitsubishi MotorSports 2022

## Performance Individual

PC	Tp	Trc	DistPC	Ideal	Passagem	Pen	Erro	Pontos	NoPC	AtePC	PC	Tp	Trc	DistPC	Ideal	Passagem	Pen	Erro	Pontos	NoPC	AtePC										
<b>N</b> <b>u</b> <b>m</b>	<b>115</b>	115 / Adriano Jader Carazza Vieira / Luisa Sant Ana E Nass																													
		Cat / NL / Largada LIGHT / 115 / 10:25:00																													
		São João Del Rei-MG									L200 TRITON SPORT GLX OUTDOOR																				
1	Tmp	3	0.331	10:50:36.9	10:50:36.5	0	0s	0	3°	3°	53	Tmp	191	1.473	13:03:32.3	13:03:36.1	0	4s	[+4]	41°	8°										
2	Tmp	4	0.541	10:51:01.1	10:51:01.9	0	1s	+1	17°	11°	54	Tmp	196	3.416	13:08:20.2	13:08:19.3	0	1s	-1	12°	8°										
3	Tmp	5	1.513	10:52:38.8	10:52:40.2	0	1s	+1	14°	13°	55	Tmp	197	4.468	13:10:30.5	13:10:29.9	0	1s	-1	18°	8°										
4	Tmp	7	1.929	10:53:24.8	10:53:25.9	0	1s	+1	11°	11°	56	Tmp	198	5.095	13:12:04.0	13:12:01.8	0	2s	-2	27°	8°										
5	Tmp	11	2.551	10:54:57.2	10:54:58.2	0	1s	+1	4°	8°	57	Tmp	204	0.088	13:16:06.0	13:16:04.6	0	1s	-1	21°	8°										
6	Tmp	12	2.812	10:55:24.9	10:55:26.2	0	1s	+1	11°	7°	58	Tmp	209	1.061	13:18:04.1	13:18:02.6	0	2s	-2	35°	9°										
7	Tmp	18	0.352	10:58:17.5	10:58:18.5	0	1s	+1	11°	6°	59	Tmp	214	1.778	13:19:35.8	13:19:36.1	0	0s	0	2°	8°										
8	Tmp	23	1.521	11:01:15.4	11:01:16.8	0	1s	+1	15°	6°	60	Tmp	217	2.592	13:21:22.2	13:21:21.0	0	1s	-1	23°	7°										
9	Tmp	26	1.864	11:01:58.7	11:01:59.1	0	0s	0	2°	4°	61	Tmp	225	4.291	13:26:06.4	13:26:07.0	0	1s	+1	22°	7°										
10	Tmp	29	2.113	11:02:46.8	11:02:47.2	0	0s	0	3°	4°	62	Tmp	228	4.915	13:27:49.7	13:27:52.1	0	2s	+2	32°	7°										
11	Tmp	36	3.809	11:06:58.9	11:06:58.7	0	0s	0	3°	4°	63	Tmp	230	5.360	13:28:51.8	13:28:54.0	0	2s	+2	36°	8°										
12	Tmp	38	4.355	11:07:57.1	11:07:55.7	0	1s	-1	12°	3°	64	Tmp	235	6.370	13:31:28.5	13:31:30.6	0	2s	+2	31°	8°										
13	Tmp	43	5.398	11:10:39.4	11:10:39.8	0	0s	0	3°	3°	65	Tmp	238	7.227	13:33:59.8	13:34:02.9	0	3s	[+3]	38°	9°										
14	Tmp	47	6.472	11:12:32.6	11:12:32.4	0	0s	0	4°	2°	66	Tmp	239	7.891	13:35:32.8	13:35:32.4	0	0s	0	7°	8°										
15	Tmp	50	0.248	11:14:59.6	11:15:00.0	0	0s	0	6°	1°	67	Tmp	243	8.703	13:37:19.6	13:37:19.0	0	1s	-1	14°	8°										
16	Tmp	58	1.794	11:17:59.5	11:17:58.7	0	1s	-1	13°	1°	68	Tmp	247	9.704	13:39:43.6	13:39:42.7	0	1s	-1	18°	8°										
17	Tmp	60	2.384	11:19:16.5	11:19:15.4	0	1s	-1	16°	2°	69	Tmp	248	10.057	13:40:24.4	13:40:23.8	0	1s	-1	12°	8°										
18	Tmp	64	3.520	11:21:23.6	11:21:23.5	0	0s	0	4°	1°	70	Tmp	250	10.655	13:41:39.3	13:41:37.6	0	2s	-2	23°	9°										
19	Tmp	66	3.931	11:22:06.1	11:22:05.6	0	1s	-1	18°	1°	71	Tmp	256	0.695	13:47:03.3	13:47:02.9	0	0s	0	5°	8°										
20	Tmp	70	5.181	11:24:07.5	11:24:07.5	0	0s	0	4°	1°	72	Tmp	262	1.557	13:49:41.1	13:49:42.5	0	1s	+1	24°	8°										
21	Tmp	77	0.498	11:26:26.7	11:26:27.1	0	0s	0	1°	1°	73	Tmp	262	2.090	13:50:52.2	13:50:52.5	0	0s	0	4°	7°										
22	Tmp	77	1.383	11:27:48.4	11:27:48.5	0	0s	0	5°	1°	74	Tmp	265	2.942	13:52:44.7	13:52:44.5	0	0s	0	1°	7°										
23	Tmp	80	1.944	11:28:58.9	11:28:59.0	0	0s	0	6°	1°	75	Tmp	266	3.619	13:54:24.7	13:54:23.5	0	1s	-1	14°	7°										
24	Tmp	82	2.458	11:29:52.3	11:29:54.7	0	2s	[+2]	36°	2°	<table border="1"> <tr> <td>Num</td><td>115</td><td>Pen</td><td>0</td><td>PCZ</td><td>24</td><td>Total PP</td><td>53</td><td>Col. Final</td><td>7°</td> </tr> </table>											Num	115	Pen	0	PCZ	24	Total PP	53	Col. Final	7°
Num	115	Pen	0	PCZ	24	Total PP	53	Col. Final	7°																						
25	Tmp	83	2.783	11:30:23.6	11:30:25.8	0	2s	[+2]	33°	2°																					
26	Tmp	88	3.948	11:32:49.4	11:32:51.5	0	2s	+2	35°	2°																					
27	Tmp	105	1.384	11:39:04.8	11:39:05.7	0	1s	+1	21°	2°																					
28	Tmp	105	2.809	11:41:27.3	11:41:27.6	0	0s	0	5°	2°																					
29	Tmp	105	3.151	11:42:01.5	11:42:01.6	0	0s	0	5°	2°																					
30	Tmp	108	3.795	11:43:34.9	11:43:36.3	0	1s	+1	17°	2°																					
31	Tmp	112	4.832	11:45:36.6	11:45:37.3	0	1s	+1	17°	3°																					
32	Tmp	117	0.218	11:47:47.2	11:47:47.6	0	0s	0	3°	2°																					
33	Tmp	118	0.849	11:49:00.9	11:49:01.2	0	0s	0	6°	2°																					
34	Tmp	121	1.674	11:50:47.9	11:50:47.5	0	0s	0	3°	2°																					
35	Tmp	125	2.903	11:52:55.0	11:52:54.3	0	1s	-1	14°	2°																					
36	Tmp	133	5.210	11:57:18.3	11:57:22.1	0	4s	[+4]	46°	2°																					
37	Tmp	137	6.324	12:00:23.0	12:00:25.2	0	2s	+2	33°	3°																					
38	Tmp	141	0.426	12:03:15.7	12:03:15.6	0	0s	0	7°	3°																					
39	Tmp	142	1.078	12:04:32.2	12:04:31.3	0	1s	-1	23°	3°																					
40	Tmp	148	0.477	12:33:48.0	12:33:48.7	0	1s	+1	23°	3°																					
41	Tmp	149	1.182	12:34:56.8	12:34:57.2	0	0s	0	2°	3°																					
42	Tmp	154	2.743	12:37:53.2	12:37:52.2	0	1s	-1	20°	3°																					
43	Tmp	156	4.223	12:40:36.8	12:40:35.4	0	1s	-1	12°	3°																					
44	Tmp	159	5.160	12:42:05.8	12:42:07.7	0	2s	+2	33°	4°																					
45	Tmp	159	5.735	12:42:58.9	12:43:00.5	0	2s	+2	42°	5°																					
46	Tmp	163	6.628	12:44:29.3	12:44:30.4	0	1s	+1	18°	5°																					
47	Tmp	165	7.441	12:46:01.6	12:46:02.9	0	1s	+1	21°	5°																					
48	Tmp	171	8.465	12:48:19.1	12:48:17.7	0	1s	-1	12°	5°																					
49	Tmp	175	9.938	12:51:39.7	12:51:43.6	0	4s	[+4]	33°	5°																					
50	Tmp	179	12.051	12:56:08.2	12:56:16.0	0	8s	[+8]	40°	8°																					
51	Tmp	183	13.606	12:59:06.2	12:59:07.6	0	1s	+1	9°	7°																					
52	Tmp	186	0.560	13:01:20.8	13:01:23.3	0	3s	[+3]	39°	8°																					





## IBITIPOCA - MG - Mitsubishi MotorSports 2022

### Performance Individual

PC	Tp	Trc	DistPC	Ideal	Passagem	Pen	Erro	Pontos	NoPC	AtePC	PC	Tp	Trc	DistPC	Ideal	Passagem	Pen	Erro	Pontos	NoPC	AtePC										
<b>N u m</b>	<b>116</b>	116 / Fabiano Campos da Mata / Patricia de Resende da Mata																													
		Cat / NL / Largada			LIGHT / 116 / 10:26:00																										
		São Tiago-MG									PAJERO DAKAR 3.2L D A/T																				
1	Tmp	3	0.331	10:51:36.9	10:51:56.0	0	19s	+19	49°	43°	53	Tmp	191	1.473	13:04:32.3	13:04:48.8	0	17s	+17	59°	53°										
2	Tmp	4	0.541	10:52:01.1	10:52:20.8	0	20s	+20	48°	49°	54	Tmp	196	3.416	13:09:20.2	13:09:14.3	0	6s	-6	48°	53°										
3	Tmp	5	1.513	10:53:38.8	10:54:05.2	0	26s	+26	50°	50°	55	Tmp	197	4.468	13:11:30.5	13:11:29.7	0	1s	-1	17°	52°										
4	Tmp	7	1.929	10:54:24.8	10:54:53.1	0	28s	+28	50°	50°	56	Tmp	198	5.095	13:13:04.0	13:13:02.6	0	1s	-1	10°	52°										
5	Tmp	11	2.551	10:55:57.2	10:56:15.0	0	18s	+18	37°	48°	57	Tmp	204	0.088	13:17:06.0	13:17:04.6	0	1s	-1	20°	52°										
6	Tmp	12	2.812	10:56:24.9	10:56:41.3	0	16s	+16	36°	47°	58	Tmp	209	1.061	13:19:04.1	13:19:03.1	0	1s	-1	15°	52°										
7	Tmp	18	0.352	10:59:17.5	10:58:33.5	0	44s	-44	52°	47°	59	Tmp	214	1.778	13:20:35.8	13:20:34.9	0	1s	-1	16°	52°										
8	Tmp	23	1.521	11:02:15.4	11:01:55.4	0	20s	-20	46°	45°	60	Tmp	217	2.592	13:22:22.2	13:22:21.5	0	1s	-1	22°	52°										
9	Tmp	26	1.864	11:02:58.7	11:02:55.0	0	4s	-4	32°	44°	61	Tmp	225	4.291	13:27:06.4	13:27:09.7	0	3s	+3	43°	52°										
10	Tmp	29	2.113	11:03:46.8	11:03:48.9	0	2s	+2	24°	44°	62	Tmp	228	4.915	13:28:49.7	13:28:55.4	0	6s	+6	58°	52°										
11	Tmp	36	3.809	11:07:58.9	11:08:00.0	0	1s	+1	19°	43°	63	Tmp	230	5.360	13:29:51.8	13:29:58.4	0	7s	+7	59°	52°										
12	Tmp	38	4.355	11:08:57.1	11:08:46.3	0	11s	-11	47°	44°	64	Tmp	235	6.370	13:32:28.5	13:32:28.1	0	0s	0	6°	52°										
13	Tmp	43	5.398	11:11:39.4	11:11:36.1	0	3s	-3	29°	43°	65	Tmp	238	7.227	13:34:59.8	13:34:55.5	0	4s	-4	47°	52°										
14	Tmp	47	6.472	11:13:32.6	11:13:31.1	0	2s	-2	26°	42°	66	Tmp	239	7.891	13:36:32.8	13:36:32.9	0	0s	0	6°	52°										
15	Tmp	50	0.248	11:15:59.6	11:15:59.6	0	0s	0	5°	42°	67	Tmp	243	8.703	13:38:19.6	13:38:21.4	0	2s	+2	31°	52°										
16	Tmp	58	1.794	11:18:59.5	11:18:55.7	0	4s	-4	42°	41°	68	Tmp	247	9.704	13:40:43.6	13:40:46.4	0	3s	+3	33°	52°										
17	Tmp	60	2.384	11:20:16.5	11:20:18.9	0	2s	+2	28°	41°	69	Tmp	248	10.057	13:41:24.4	13:41:28.0	0	4s	+4	39°	52°										
18	Tmp	64	3.520	11:22:23.6	11:22:41.6	0	18s	+18	54°	43°	70	Tmp	250	10.655	13:42:39.3	13:42:43.5	0	4s	+4	41°	52°										
19	Tmp	66	3.931	11:23:06.1	11:23:18.3	0	12s	+12	52°	44°	71	Tmp	256	0.695	13:48:03.3	13:48:01.7	0	2s	-2	42°	51°										
20	Tmp	70	5.181	11:25:07.5	11:25:11.9	0	4s	+4	44°	44°	72	Tmp	262	1.557	13:50:41.1	13:50:42.5	0	1s	+1	23°	50°										
21	Tmp	77	0.498	11:27:26.7	11:27:31.0	0	4s	+4	40°	44°	73	Tmp	262	2.090	13:51:52.2	13:51:53.6	0	1s	+1	23°	50°										
22	Tmp	77	1.383	11:28:48.4	11:28:52.3	0	4s	+4	47°	44°	74	Tmp	265	2.942	13:53:44.7	13:53:45.6	0	1s	+1	16°	50°										
23	Tmp	80	1.944	11:29:58.9	11:30:00.0	0	1s	+1	18°	44°	75	Tmp	266	3.619	13:55:24.7	13:55:22.8	0	2s	-2	28°	50°										
24	Tmp	82	2.458	11:30:52.3	11:30:51.9	0	0s	0	3°	44°	<table border="1" style="width: 100%; border-collapse: collapse;"> <tr> <td>Num</td><td>116</td><td>Pen</td><td>0</td><td>PCZ</td><td>6</td><td>Total PP</td><td>1123</td><td>Col. Final</td><td>50°</td> </tr> </table>											Num	116	Pen	0	PCZ	6	Total PP	1123	Col. Final	50°
Num	116	Pen	0	PCZ	6	Total PP	1123	Col. Final	50°																						
25	Tmp	83	2.783	11:31:23.6	11:31:18.2	0	5s	-5	47°	44°																					
26	Tmp	88	3.948	11:33:49.4	11:33:52.5	0	3s	+3	44°	44°																					
27	Tmp	105	1.384	11:40:04.8	11:40:10.2	0	5s	+5	50°	44°																					
28	Tmp	105	2.809	11:42:27.3	11:42:30.7	0	3s	+3	42°	44°																					
29	Tmp	105	3.151	11:43:01.5	11:43:04.4	0	3s	+3	45°	44°																					
30	Tmp	108	3.795	11:44:34.9	11:44:36.0	0	1s	+1	16°	44°																					
31	Tmp	112	4.832	11:46:36.6	11:46:38.6	0	2s	+2	38°	45°																					
32	Tmp	117	0.218	11:48:47.2	11:49:12.8	0	26s	+26	57°	45°																					
33	Tmp	118	0.849	11:50:00.9	11:50:04.6	0	4s	+4	48°	45°																					
34	Tmp	121	1.674	11:51:47.9	11:51:52.2	0	4s	+4	40°	45°																					
35	Tmp	125	2.903	11:53:55.0	11:53:55.3	0	0s	0	5°	45°																					
36	Tmp	133	5.210	11:58:18.3	11:58:20.1	0	2s	+2	34°	45°																					
37	Tmp	137	6.324	12:01:23.0	12:01:24.3	0	1s	+1	19°	45°																					
38	Tmp	141	0.426	12:04:15.7	12:04:30.5	0	15s	+15	56°	45°																					
39	Tmp	142	1.078	12:05:32.2	12:05:32.4	0	0s	0	8°	45°																					
40	Tmp	148	0.477	12:34:48.0	12:41:49.6	0	7m02s	[+422]	71°	43°																					
41	Tmp	149	1.182	12:35:56.8	12:42:47.1	0	6m50s	[+410]	71°	43°																					
42	Tmp	154	2.743	12:38:53.2	12:45:06.5	0	6m13s	[+373]	72°	44°																					
43	Tmp	156	4.223	12:41:36.8	12:47:06.1	0	5m29s	[+329]	72°	45°																					
44	Tmp	159	5.160	12:43:05.8	12:48:07.8	0	5m02s	[+302]	71°	46°																					
45	Tmp	159	5.735	12:43:58.9	12:48:57.1	0	4m58s	[+298]	72°	50°																					
46	Tmp	163	6.628	12:45:29.3	12:50:04.5	0	4m35s	[+275]	72°	51°																					
47	Tmp	165	7.441	12:47:01.6	12:51:09.5	0	4m08s	[+248]	71°	53°																					
48	Tmp	171	8.465	12:49:19.1	12:53:02.5	0	3m43s	+223	65°	53°																					
49	Tmp	175	9.938	12:52:39.7	12:55:39.6	0	3m00s	+180	64°	53°																					
50	Tmp	179	12.051	12:57:08.2	12:59:14.4	0	2m06s	+126	64°	53°																					
51	Tmp	183	13.606	13:00:06.2	13:02:13.0	0	2m07s	+127	65°	53°																					
52	Tmp	186	0.560	13:02:20.8	13:03:22.1	0	1m01s	+61	62°	53°																					





# IBITIPOCA - MG - Mitsubishi MotorSports 2022

## Performance Individual

PC	Tp	Trc	DistPC	Ideal	Passagem	Pen	Erro	Pontos	NoPC	AtePC	PC	Tp	Trc	DistPC	Ideal	Passagem	Pen	Erro	Pontos	NoPC	AtePC										
N u m	117	117 / Ayres Dib de Araujo / Edivania de Souza Silva																													
		Cat / NL / Largada		LIGHT / 117 / 10:27:00																											
		Baependi-MG									PAJERO DAKAR 3.2L D A/T																				
1	Tmp	3	0.331	10:52:36.9	10:55:41.0	0	3m04s	+184	61°	53°	53	Tmp	191	1.473	13:05:32.3	13:11:34.0	0	6m02s	+362	72°	72°										
2	Tmp	4	0.541	10:53:01.1	10:56:03.1	0	3m02s	+182	61°	61°	54	Tmp	196	3.416	13:10:20.2	13:16:22.5	0	6m02s	+362	73°	72°										
3	Tmp	5	1.513	10:54:38.8	10:58:19.3	0	3m41s	+221	63°	61°	55	Tmp	197	4.468	13:12:30.5	13:18:31.9	0	6m01s	+361	73°	73°										
4	Tmp	7	1.929	10:55:24.8	10:59:05.6	0	3m41s	+221	62°	61°	56	Tmp	198	5.095	13:14:04.0	13:20:06.1	0	6m02s	+362	73°	75°										
5	Tmp	11	2.551	10:56:57.2	11:04:52.6	0	7m55s	+475	70°	61°	57	Tmp	204	0.088	13:18:06.0	13:23:10.1	0	5m04s	+304	73°	75°										
6	Tmp	12	2.812	10:57:24.9	11:05:31.0	0	8m06s	[+486]	69°	63°	58	Tmp	209	1.061	13:20:04.1	13:25:00.3	0	4m56s	+296	73°	75°										
7	Tmp	18	0.352	11:00:17.5	11:08:19.7	0	8m02s	[+482]	71°	64°	59	Tmp	214	1.778	13:21:35.8	13:26:05.4	0	4m30s	+270	73°	75°										
8	Tmp	23	1.521	11:03:15.4	11:11:08.5	0	7m53s	+473	71°	65°	60	Tmp	217	2.592	13:23:22.2	13:27:25.6	0	4m03s	+243	73°	75°										
9	Tmp	26	1.864	11:03:58.7	11:12:01.6	0	8m03s	[+483]	71°	65°	61	Tmp	225	4.291	13:28:06.4	13:30:25.7	0	2m19s	+139	71°	74°										
10	Tmp	29	2.113	11:04:46.8	11:12:38.1	0	7m51s	+471	71°	67°	62	Tmp	228	4.915	13:29:49.7	13:31:33.5	0	1m44s	+104	70°	74°										
11	Tmp	36	3.809	11:08:58.9	11:17:13.1	0	8m14s	[+494]	70°	67°	63	Tmp	230	5.360	13:30:51.8	13:32:16.4	0	1m25s	+85	70°	74°										
12	Tmp	38	4.355	11:09:57.1	11:17:56.5	0	7m59s	[+479]	70°	67°	64	Tmp	235	6.370	13:33:28.5	13:34:29.9	0	1m01s	+61	69°	74°										
13	Tmp	43	5.398	11:12:39.4	11:21:36.8	0	8m57s	[+537]	71°	67°	65	Tmp	238	7.227	13:35:59.8	13:36:40.1	0	40s	+40	68°	74°										
14	Tmp	47	6.472	11:14:32.6	11:23:37.8	0	9m05s	[+545]	72°	68°	66	Tmp	239	7.891	13:37:32.8	13:37:36.6	0	4s	+4	53°	74°										
15	Tmp	50	0.248	11:16:59.6	11:25:10.7	0	8m11s	[+491]	71°	68°	67	Tmp	243	8.703	13:39:19.6	13:39:19.0	0	1s	-1	13°	74°										
16	Tmp	58	1.794	11:19:59.5	11:27:58.2	0	7m59s	+479	71°	68°	68	Tmp	247	9.704	13:41:43.6	13:41:33.2	0	10s	-10	54°	74°										
17	Tmp	60	2.384	11:21:16.5	11:28:55.7	0	7m39s	+459	71°	68°	69	Tmp	248	10.057	13:42:24.4	13:42:18.7	0	6s	-6	52°	74°										
18	Tmp	64	3.520	11:23:23.6	11:30:40.4	0	7m17s	+437	71°	68°	70	Tmp	250	10.655	13:43:39.3	13:43:39.2	0	0s	0	3°	74°										
19	Tmp	66	3.931	11:24:06.1	11:31:14.5	0	7m08s	+428	71°	68°	71	Tmp	256	0.695	13:49:03.3	13:49:04.7	0	1s	+1	21°	74°										
20	Tmp	70	5.181	11:26:07.5	11:33:09.5	0	7m02s	+422	70°	67°	72	Tmp	262	1.557	13:51:41.1	13:51:42.5	0	1s	+1	22°	74°										
21	Tmp	77	0.498	11:28:26.7	11:35:31.9	0	7m05s	+425	68°	67°	73	Tmp	262	2.090	13:52:52.2	13:52:47.5	0	5s	-5	54°	74°										
22	Tmp	77	1.383	11:29:48.4	11:36:55.3	0	7m07s	+427	68°	68°	74	Tmp	265	2.942	13:54:44.7	13:54:53.5	0	9s	+9	57°	74°										
23	Tmp	80	1.944	11:30:58.9	11:38:00.8	0	7m02s	+422	68°	70°	75	Tmp	266	3.619	13:56:24.7	13:56:21.8	0	3s	-3	39°	74°										
24	Tmp	82	2.458	11:31:52.3	11:38:55.7	0	7m03s	+423	69°	70°	<table border="1"> <tr> <td>Num</td><td>117</td><td>Pen</td><td>0</td><td>PCZ</td><td>1</td><td>Total PP</td><td>20849</td><td>Col. Final</td><td>74°</td> </tr> </table>											Num	117	Pen	0	PCZ	1	Total PP	20849	Col. Final	74°
Num	117	Pen	0	PCZ	1	Total PP	20849	Col. Final	74°																						
25	Tmp	83	2.783	11:32:23.6	11:39:26.0	0	7m02s	+422	69°	70°																					
26	Tmp	88	3.948	11:34:49.4	11:41:53.3	0	7m04s	+424	68°	70°																					
27	Tmp	105	1.384	11:41:04.8	11:48:13.5	0	7m09s	+429	69°	70°																					
28	Tmp	105	2.809	11:43:27.3	11:50:37.7	0	7m10s	+430	68°	70°																					
29	Tmp	105	3.151	11:44:01.5	11:51:10.7	0	7m09s	+429	68°	70°																					
30	Tmp	108	3.795	11:45:34.9	11:52:43.8	0	7m09s	+429	68°	70°																					
31	Tmp	112	4.832	11:47:36.6	11:54:45.7	0	7m09s	+429	67°	70°																					
32	Tmp	117	0.218	11:49:47.2	11:56:49.5	0	7m02s	+422	69°	70°																					
33	Tmp	118	0.849	11:51:00.9	11:58:04.9	0	7m04s	+424	69°	70°																					
34	Tmp	121	1.674	11:52:47.9	11:59:46.6	0	6m59s	+419	69°	70°																					
35	Tmp	125	2.903	11:54:55.0	12:01:53.7	0	6m59s	+419	69°	70°																					
36	Tmp	133	5.210	11:59:18.3	12:06:20.2	0	7m02s	+422	70°	70°																					
37	Tmp	137	6.324	12:02:23.0	12:09:24.1	0	7m01s	+421	70°	70°																					
38	Tmp	141	0.426	12:05:15.7	12:11:19.1	0	6m03s	+363	69°	70°																					
39	Tmp	142	1.078	12:06:32.2	12:12:33.1	0	6m01s	+361	69°	70°																					
40	Tmp	148	0.477	12:35:48.0	12:42:50.1	0	7m02s	+422	70°	70°																					
41	Tmp	149	1.182	12:36:56.8	12:43:59.8	0	7m03s	+423	72°	71°																					
42	Tmp	154	2.743	12:39:53.2	12:46:55.3	0	7m02s	+422	73°	71°																					
43	Tmp	156	4.223	12:42:36.8	12:49:38.1	0	7m01s	+421	73°	71°																					
44	Tmp	159	5.160	12:44:05.8	12:51:08.0	0	7m02s	+422	73°	71°																					
45	Tmp	159	5.735	12:44:58.9	12:51:59.9	0	7m01s	+421	74°	72°																					
46	Tmp	163	6.628	12:46:29.3	12:53:30.9	0	7m02s	+422	74°	72°																					
47	Tmp	165	7.441	12:48:01.6	12:55:03.6	0	7m02s	+422	73°	73°																					
48	Tmp	171	8.465	12:50:19.1	12:57:21.8	0	7m03s	+423	72°	73°																					
49	Tmp	175	9.938	12:53:39.7	13:00:41.9	0	7m02s	+422	72°	73°																					
50	Tmp	179	12.051	12:58:08.2	13:05:09.3	0	7m01s	+421	73°	73°																					
51	Tmp	183	13.606	13:01:06.2	13:08:08.5	0	7m02s	+422	73°	72°																					
52	Tmp	186	0.560	13:03:20.8	13:09:26.0	0	6m05s	+365	72°	72°																					







## IBITIPOCA - MG - Mitsubishi MotorSports 2022

### Performance Individual

PC	Tp	Trc	DistPC	Ideal	Passagem	Pen	Erro	Pontos	NoPC	AtePC	PC	Tp	Trc	DistPC	Ideal	Passagem	Pen	Erro	Pontos	NoPC	AtePC										
<b>N u m</b>	<b>118</b>	118 / Antonio Cesar Cardao Bilheri / Arthur Assis																													
		Cat / NL / Largada			LIGHT / 118 / 10:28:00																										
		Juiz de Fora-MG									TRITON SPORT HPE TOP AT 2.4 DIE																				
1	Tmp	3	0.331	10:53:36.9	10:53:37.2	0	0s	0	2°	2°	53	Tmp	191	1.473	13:06:32.3	13:06:30.2	0	2s	-2	26°	6°										
2	Tmp	4	0.541	10:54:01.1	10:53:59.6	0	2s	-2	25°	24°	54	Tmp	196	3.416	13:11:20.2	13:11:18.8	0	1s	-1	11°	6°										
3	Tmp	5	1.513	10:55:38.8	10:55:38.2	0	1s	-1	13°	21°	55	Tmp	197	4.468	13:13:30.5	13:13:30.9	0	0s	0	5°	5°										
4	Tmp	7	1.929	10:56:24.8	10:56:24.4	0	0s	0	1°	16°	56	Tmp	198	5.095	13:15:04.0	13:15:05.1	0	1s	+1	9°	5°										
5	Tmp	11	2.551	10:57:57.2	10:57:59.3	0	2s	[+2]	12°	9°	57	Tmp	204	0.088	13:19:06.0	13:19:05.6	0	0s	0	1°	5°										
6	Tmp	12	2.812	10:58:24.9	10:58:25.7	0	1s	[+1]	10°	8°	58	Tmp	209	1.061	13:21:04.1	13:21:03.5	0	1s	-1	14°	6°										
7	Tmp	18	0.352	11:01:17.5	11:01:16.5	0	1s	-1	10°	7°	59	Tmp	214	1.778	13:22:35.8	13:22:36.8	0	1s	+1	15°	6°										
8	Tmp	23	1.521	11:04:15.4	11:04:15.2	0	0s	0	1°	5°	60	Tmp	217	2.592	13:24:22.2	13:24:20.8	0	1s	-1	21°	6°										
9	Tmp	26	1.864	11:04:58.7	11:04:59.4	0	1s	[+1]	12°	6°	61	Tmp	225	4.291	13:29:06.4	13:29:07.2	0	1s	+1	21°	6°										
10	Tmp	29	2.113	11:05:46.8	11:05:45.4	0	1s	-1	9°	7°	62	Tmp	228	4.915	13:30:49.7	13:30:49.5	0	0s	0	3°	6°										
11	Tmp	36	3.809	11:09:58.9	11:10:00.1	0	1s	+1	18°	9°	63	Tmp	230	5.360	13:31:51.8	13:31:51.7	0	0s	0	2°	6°										
12	Tmp	38	4.355	11:10:57.1	11:10:55.7	0	1s	-1	11°	8°	64	Tmp	235	6.370	13:34:28.5	13:34:28.0	0	1s	-1	25°	6°										
13	Tmp	43	5.398	11:13:39.4	11:13:37.8	0	2s	-2	25°	8°	65	Tmp	238	7.227	13:36:59.8	13:37:01.0	0	1s	+1	10°	6°										
14	Tmp	47	6.472	11:15:32.6	11:15:31.7	0	1s	-1	16°	9°	66	Tmp	239	7.891	13:38:32.8	13:38:31.9	0	1s	-1	20°	6°										
15	Tmp	50	0.248	11:17:59.6	11:17:59.5	0	0s	0	4°	7°	67	Tmp	243	8.703	13:40:19.6	13:40:19.1	0	1s	-1	12°	6°										
16	Tmp	58	1.794	11:20:59.5	11:20:58.7	0	1s	-1	12°	7°	68	Tmp	247	9.704	13:42:43.6	13:42:43.7	0	0s	0	2°	6°										
17	Tmp	60	2.384	11:22:16.5	11:22:16.1	0	0s	0	4°	7°	69	Tmp	248	10.057	13:43:24.4	13:43:24.4	0	0s	0	2°	6°										
18	Tmp	64	3.520	11:24:23.6	11:24:24.0	0	0s	0	3°	6°	70	Tmp	250	10.655	13:44:39.3	13:44:39.2	0	0s	0	2°	6°										
19	Tmp	66	3.931	11:25:06.1	11:25:05.5	0	1s	-1	17°	6°	71	Tmp	256	0.695	13:50:03.3	13:50:02.8	0	1s	-1	20°	6°										
20	Tmp	70	5.181	11:27:07.5	11:27:07.4	0	0s	0	3°	6°	72	Tmp	262	1.557	13:52:41.1	13:52:41.1	0	0s	0	4°	6°										
21	Tmp	77	0.498	11:29:26.7	11:29:30.5	0	4s	[+4]	39°	6°	73	Tmp	262	2.090	13:53:52.2	13:53:50.9	0	1s	-1	22°	6°										
22	Tmp	77	1.383	11:30:48.4	11:30:48.1	0	0s	0	4°	6°	74	Tmp	265	2.942	13:55:44.7	13:55:42.8	0	2s	-2	30°	6°										
23	Tmp	80	1.944	11:31:58.9	11:31:58.2	0	1s	-1	17°	6°	75	Tmp	266	3.619	13:57:24.7	13:57:23.7	0	1s	-1	13°	6°										
24	Tmp	82	2.458	11:32:52.3	11:32:53.7	0	1s	+1	21°	6°	<table border="1" style="width: 100%; border-collapse: collapse;"> <tr> <td>Num</td><td>118</td><td>Pen</td><td>0</td><td>PCZ</td><td>27</td><td>Total PP</td><td>45</td><td>Col. Final</td><td>6°</td> </tr> </table>											Num	118	Pen	0	PCZ	27	Total PP	45	Col. Final	6°
Num	118	Pen	0	PCZ	27	Total PP	45	Col. Final	6°																						
25	Tmp	83	2.783	11:33:23.6	11:33:23.1	0	1s	-1	20°	6°																					
26	Tmp	88	3.948	11:35:49.4	11:35:49.5	0	0s	0	3°	6°																					
27	Tmp	105	1.384	11:42:04.8	11:42:06.9	0	2s	[+2]	35°	6°																					
28	Tmp	105	2.809	11:44:27.3	11:44:27.5	0	0s	0	4°	6°																					
29	Tmp	105	3.151	11:45:01.5	11:45:00.4	0	1s	-1	19°	6°																					
30	Tmp	108	3.795	11:46:34.9	11:46:34.3	0	1s	-1	15°	6°																					
31	Tmp	112	4.832	11:48:36.6	11:48:36.4	0	0s	0	2°	6°																					
32	Tmp	117	0.218	11:50:47.2	11:50:46.7	0	1s	-1	19°	6°																					
33	Tmp	118	0.849	11:52:00.9	11:52:00.9	0	0s	0	5°	6°																					
34	Tmp	121	1.674	11:53:47.9	11:53:52.8	0	5s	[+5]	45°	6°																					
35	Tmp	125	2.903	11:55:55.0	11:55:55.1	0	0s	0	4°	5°																					
36	Tmp	133	5.210	12:00:18.3	12:00:19.6	0	1s	+1	18°	5°																					
37	Tmp	137	6.324	12:03:23.0	12:03:23.1	0	0s	0	4°	5°																					
38	Tmp	141	0.426	12:06:15.7	12:06:14.6	0	1s	-1	21°	5°																					
39	Tmp	142	1.078	12:07:32.2	12:07:32.0	0	0s	0	7°	5°																					
40	Tmp	148	0.477	12:36:48.0	12:36:47.8	0	0s	0	8°	5°																					
41	Tmp	149	1.182	12:37:56.8	12:37:56.9	0	0s	0	1°	5°																					
42	Tmp	154	2.743	12:40:53.2	12:40:54.5	0	1s	+1	19°	5°																					
43	Tmp	156	4.223	12:43:36.8	12:43:37.9	0	1s	+1	11°	6°																					
44	Tmp	159	5.160	12:45:05.8	12:45:07.1	0	1s	+1	20°	6°																					
45	Tmp	159	5.735	12:45:58.9	12:45:59.5	0	1s	+1	25°	6°																					
46	Tmp	163	6.628	12:47:29.3	12:47:31.0	0	2s	[+2]	39°	6°																					
47	Tmp	165	7.441	12:49:01.6	12:49:01.3	0	0s	0	5°	6°																					
48	Tmp	171	8.465	12:51:19.1	12:51:16.8	0	2s	-2	22°	7°																					
49	Tmp	175	9.938	12:54:39.7	12:54:40.1	0	0s	0	3°	6°																					
50	Tmp	179	12.051	12:59:08.2	12:59:07.3	0	1s	-1	8°	5°																					
51	Tmp	183	13.606	13:02:06.2	13:02:08.0	0	2s	[+2]	16°	6°																					
52	Tmp	186	0.560	13:04:20.8	13:04:21.6	0	1s	+1	14°	6°																					

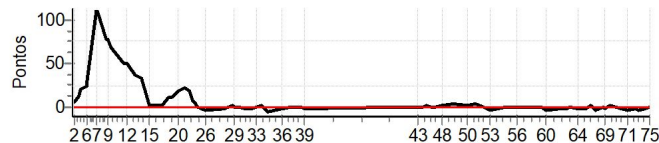




# IBITIPOCA - MG - Mitsubishi MotorSports 2022

## Performance Individual

PC	Tp	Trc	DistPC	Ideal	Passagem	Pen	Erro	Pontos	NoPC	AtePC	PC	Tp	Trc	DistPC	Ideal	Passagem	Pen	Erro	Pontos	NoPC	AtePC										
<b>N</b>	<b>119</b>	119 / Alexandre de Freitas Moreira / Sandra Mariano										<b>53</b>	Tmp	191	1.473	13:07:32.3	13:07:28.3	0	4s	-4	40°	42°									
<b>u</b>		Cat / NL / Largada LIGHT / 119 / 10:29:00										<b>54</b>	Tmp	196	3.416	13:12:20.2	13:12:21.4	0	1s	+1	10°	40°									
<b>m</b>	<b>36°</b>	Rio de Janeiro-RJ PAJERO GLS 3.2 D 5P 4X4 AT-S										<b>55</b>	Tmp	197	4.468	13:14:30.5	13:14:30.5	0	0s	0	4°	38°									
<b>PC</b>	<b>Tp</b>	<b>Trc</b>	<b>DistPC</b>	<b>Ideal</b>	<b>Passagem</b>	<b>Pen</b>	<b>Erro</b>	<b>Pontos</b>	<b>NoPC</b>	<b>AtePC</b>	<b>PC</b>	<b>Tp</b>	<b>Trc</b>	<b>DistPC</b>	<b>Ideal</b>	<b>Passagem</b>	<b>Pen</b>	<b>Erro</b>	<b>Pontos</b>	<b>NoPC</b>	<b>AtePC</b>										
1	Tmp	3	0.331	10:54:36.9	10:54:43.5	0	7s	+7	37°	32°	56	Tmp	198	5.095	13:16:04.0	13:16:05.4	0	1s	+1	8°	38°										
2	Tmp	4	0.541	10:55:01.1	10:55:07.2	0	6s	+6	35°	36°	57	Tmp	204	0.088	13:20:06.0	13:20:07.2	0	1s	+1	19°	38°										
3	Tmp	5	1.513	10:56:38.8	10:56:51.7	0	13s	+13	43°	39°	58	Tmp	209	1.061	13:22:04.1	13:22:03.9	0	0s	0	2°	38°										
4	Tmp	7	1.929	10:57:24.8	10:57:44.7	0	20s	+20	45°	43°	59	Tmp	214	1.778	13:23:35.8	13:23:35.5	0	0s	0	1°	38°										
5	Tmp	11	2.551	10:58:57.2	10:59:21.3	0	24s	+24	46°	42°	60	Tmp	217	2.592	13:25:22.2	13:25:19.0	0	3s	-3	47°	38°										
6	Tmp	12	2.812	10:59:24.9	10:59:53.8	0	29s	+29	46°	41°	61	Tmp	225	4.291	13:30:06.4	13:30:05.8	0	1s	-1	20°	38°										
7	Tmp	18	0.352	11:02:17.5	11:04:09.6	0	1m52s	[+112]	58°	43°	62	Tmp	228	4.915	13:31:49.7	13:31:48.0	0	2s	-2	31°	38°										
8	Tmp	23	1.521	11:05:15.4	11:06:33.2	0	1m18s	[+78]	55°	47°	63	Tmp	230	5.360	13:32:51.8	13:32:52.2	0	0s	0	1°	38°										
9	Tmp	26	1.864	11:05:58.7	11:07:15.5	0	1m17s	[+77]	56°	49°	64	Tmp	235	6.370	13:35:28.5	13:35:28.0	0	1s	-1	24°	38°										
10	Tmp	29	2.113	11:06:46.8	11:07:54.8	0	1m08s	[+68]	56°	53°	65	Tmp	238	7.227	13:37:59.8	13:37:59.3	0	1s	-1	9°	38°										
11	Tmp	36	3.809	11:10:58.9	11:11:49.3	0	50s	[+50]	51°	52°	66	Tmp	239	7.891	13:39:32.8	13:39:35.0	0	2s	+2	37°	38°										
12	Tmp	38	4.355	11:11:57.1	11:12:47.3	0	50s	[+50]	52°	51°	67	Tmp	243	8.703	13:41:19.6	13:41:16.8	0	3s	-3	37°	38°										
13	Tmp	43	5.398	11:14:39.4	11:15:16.4	0	37s	[+37]	52°	52°	68	Tmp	247	9.704	13:43:43.6	13:43:43.7	0	0s	0	1°	38°										
14	Tmp	47	6.472	11:16:32.6	11:17:06.9	0	34s	[+34]	52°	52°	69	Tmp	248	10.057	13:44:24.4	13:44:23.9	0	1s	-1	11°	37°										
15	Tmp	50	0.248	11:18:59.6	11:19:02.0	0	2s	+2	33°	50°	70	Tmp	250	10.655	13:45:39.3	13:45:41.3	0	2s	+2	22°	37°										
16	Tmp	58	1.794	11:21:59.5	11:22:01.8	0	2s	+2	27°	50°	71	Tmp	256	0.695	13:51:03.3	13:51:00.3	0	3s	-3	52°	37°										
17	Tmp	60	2.384	11:23:16.5	11:23:19.8	0	3s	+3	39°	50°	72	Tmp	262	1.557	13:53:41.1	13:53:39.5	0	2s	-2	39°	37°										
18	Tmp	64	3.520	11:25:23.6	11:25:35.0	0	11s	+11	51°	50°	73	Tmp	262	2.090	13:54:52.2	13:54:49.7	0	3s	-3	44°	36°										
19	Tmp	66	3.931	11:26:06.1	11:26:18.3	0	12s	+12	51°	50°	74	Tmp	265	2.942	13:56:44.7	13:56:43.3	0	1s	-1	15°	36°										
20	Tmp	70	5.181	11:28:07.5	11:28:25.7	0	18s	+18	52°	50°	75	Tmp	266	3.619	13:58:24.7	13:58:24.3	0	0s	0	2°	36°										
21	Tmp	77	0.498	11:30:26.7	11:30:48.7	0	22s	+22	53°	50°	<table border="1"> <tr> <td>Num</td><td>119</td><td>Pen</td><td>0</td><td>PCZ</td><td>16</td><td>Total PP</td><td>272</td><td>Col. Final</td><td>36°</td> </tr> </table>											Num	119	Pen	0	PCZ	16	Total PP	272	Col. Final	36°
Num	119	Pen	0	PCZ	16	Total PP	272	Col. Final	36°																						
22	Tmp	77	1.383	11:31:48.4	11:32:07.8	0	19s	+19	53°	51°																					
23	Tmp	80	1.944	11:32:58.9	11:33:05.7	0	7s	+7	52°	51°																					
24	Tmp	82	2.458	11:33:52.3	11:33:56.1	0	4s	+4	51°	51°																					
25	Tmp	83	2.783	11:34:23.6	11:34:24.6	0	1s	+1	19°	51°																					
26	Tmp	88	3.948	11:36:49.4	11:36:46.0	0	3s	-3	43°	50°																					
27	Tmp	105	1.384	11:43:04.8	11:43:04.3	0	1s	-1	20°	50°																					
28	Tmp	105	2.809	11:45:27.3	11:45:30.7	0	3s	+3	41°	50°																					
29	Tmp	105	3.151	11:46:01.5	11:46:01.9	0	0s	0	4°	50°																					
30	Tmp	108	3.795	11:47:34.9	11:47:35.0	0	0s	0	2°	50°																					
31	Tmp	112	4.832	11:49:36.6	11:49:35.3	0	1s	-1	16°	50°																					
32	Tmp	117	0.218	11:51:47.2	11:51:45.6	0	2s	-2	34°	50°																					
33	Tmp	118	0.849	11:53:00.9	11:53:00.8	0	0s	0	4°	50°																					
34	Tmp	121	1.674	11:54:47.9	11:54:50.0	0	2s	+2	25°	50°																					
35	Tmp	125	2.903	11:56:55.0	11:56:49.9	0	5s	-5	49°	50°																					
36	Tmp	133	5.210	12:01:18.3	12:01:16.5	0	2s	-2	33°	50°																					
37	Tmp	137	6.324	12:04:23.0	12:04:23.2	0	0s	0	3°	50°																					
38	Tmp	141	0.426	12:07:15.7	12:07:15.7	0	0s	0	6°	50°																					
39	Tmp	142	1.078	12:08:32.2	12:08:30.7	0	2s	-2	36°	50°																					
40	Tmp	148	0.477	12:37:48.0	12:37:47.9	0	0s	0	7°	48°																					
41	Tmp	149	1.182	12:38:56.8	12:38:57.9	0	1s	+1	19°	48°																					
42	Tmp	154	2.743	12:41:53.2	12:41:53.4	0	0s	0	4°	48°																					
43	Tmp	156	4.223	12:44:36.8	12:44:36.6	0	0s	0	2°	48°																					
44	Tmp	159	5.160	12:46:05.8	12:46:05.9	0	0s	0	4°	47°																					
45	Tmp	159	5.735	12:46:58.9	12:47:00.5	0	2s	+2	41°	46°																					
46	Tmp	163	6.628	12:48:29.3	12:48:30.7	0	1s	+1	17°	46°																					
47	Tmp	165	7.441	12:50:01.6	12:50:02.7	0	1s	+1	20°	46°																					
48	Tmp	171	8.465	12:52:19.1	12:52:21.0	0	2s	+2	21°	46°																					
49	Tmp	175	9.938	12:55:39.7	12:55:45.1	0	5s	+5	37°	46°																					
50	Tmp	179	12.051	13:00:08.2	13:00:11.6	0	3s	+3	23°	46°																					
51	Tmp	183	13.606	13:03:06.2	13:03:10.0	0	4s	+4	29°	43°																					
52	Tmp	186	0.560	13:05:20.8	13:05:20.4	0	0s	0	3°	43°																					





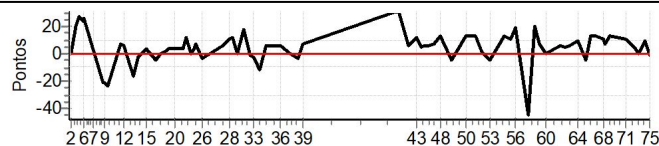
# IBITIPOCA - MG - Mitsubishi MotorSports 2022

## Performance Individual

PC	Tp	Trc	DistPC	Ideal	Passagem	Pen	Erro	Pontos	NoPC	AtePC
<b>N</b> <b>u</b> <b>m</b>	<b>120</b>	120 / Roberto Gioseffi da Gama / Henrique Gioseffi da Gama								
		Cat / NL / Largada		LIGHT / 120 / 10:30:00						
		Juiz de Fora-MG				PAJERO TR4 FLEX 2.0 4X4 MT 5P				
PC	Tp	Trc	DistPC	Ideal	Passagem	Pen	Erro	Pontos	NoPC	AtePC
1	Tmp	3	0.331	10:55:36.9	10:55:38.7	0	2s	+2	21°	19°
2	Tmp	4	0.541	10:56:01.1	10:56:00.3	0	1s	-1	16°	21°
3	Tmp	5	1.513	10:57:38.8	10:57:59.1	0	20s	[+20]	47°	26°
4	Tmp	7	1.929	10:58:24.8	10:58:52.1	0	27s	[+27]	49°	40°
5	Tmp	11	2.551	10:59:57.2	11:00:20.4	0	23s	[+23]	45°	43°
6	Tmp	12	2.812	11:00:24.9	11:00:49.7	0	25s	[+25]	43°	43°
7	Tmp	18	0.352	11:03:17.5	11:03:19.2	0	2s	+2	21°	38°
8	Tmp	23	1.521	11:06:15.4	11:05:53.2	0	22s	-22	48°	40°
9	Tmp	26	1.864	11:06:58.7	11:06:37.5	0	21s	-21	49°	40°
10	Tmp	29	2.113	11:07:46.8	11:07:22.8	0	24s	-24	50°	40°
11	Tmp	36	3.809	11:11:58.9	11:12:04.8	0	6s	+6	40°	40°
12	Tmp	38	4.355	11:12:57.1	11:13:02.1	0	5s	+5	37°	40°
13	Tmp	43	5.398	11:15:39.4	11:15:22.3	0	17s	-17	47°	41°
14	Tmp	47	6.472	11:17:32.6	11:17:29.2	0	3s	-3	35°	40°
15	Tmp	50	0.248	11:19:59.6	11:20:02.5	0	3s	+3	42°	40°
16	Tmp	58	1.794	11:22:59.5	11:22:54.3	0	5s	-5	47°	39°
17	Tmp	60	2.384	11:24:16.5	11:24:16.3	0	0s	0	3°	39°
18	Tmp	64	3.520	11:26:23.6	11:26:26.0	0	2s	+2	35°	39°
19	Tmp	66	3.931	11:27:06.1	11:27:09.2	0	3s	+3	38°	39°
20	Tmp	70	5.181	11:29:07.5	11:29:10.3	0	3s	+3	40°	39°
21	Tmp	77	0.498	11:31:26.7	11:31:29.2	0	3s	+3	30°	40°
22	Tmp	77	1.383	11:32:48.4	11:32:59.8	0	11s	+11	51°	43°
23	Tmp	80	1.944	11:33:58.9	11:33:58.8	0	0s	0	5°	42°
24	Tmp	82	2.458	11:34:52.3	11:34:55.4	0	3s	+3	45°	42°
25	Tmp	83	2.783	11:35:23.6	11:35:29.4	0	6s	+6	51°	42°
26	Tmp	88	3.948	11:37:49.4	11:37:45.9	0	4s	-4	47°	43°
27	Tmp	105	1.384	11:44:04.8	11:44:10.1	0	5s	+5	49°	43°
28	Tmp	105	2.809	11:46:27.3	11:46:37.3	0	10s	+10	51°	43°
29	Tmp	105	3.151	11:47:01.5	11:47:12.9	0	11s	+11	53°	43°
30	Tmp	108	3.795	11:48:34.9	11:48:35.1	0	0s	0	1°	42°
31	Tmp	112	4.832	11:50:36.6	11:50:53.6	0	17s	+17	53°	44°
32	Tmp	117	0.218	11:52:47.2	11:52:45.1	0	2s	-2	33°	44°
33	Tmp	118	0.849	11:54:00.9	11:53:58.2	0	3s	-3	43°	44°
34	Tmp	121	1.674	11:55:47.9	11:55:35.6	0	12s	-12	55°	44°
35	Tmp	125	2.903	11:57:55.0	11:58:00.4	0	5s	+5	48°	44°
36	Tmp	133	5.210	12:02:18.3	12:02:23.6	0	5s	+5	49°	44°
37	Tmp	137	6.324	12:05:23.0	12:05:23.0	0	0s	0	2°	44°
38	Tmp	141	0.426	12:08:15.7	12:08:12.2	0	4s	-4	45°	44°
39	Tmp	142	1.078	12:09:32.2	12:09:39.2	0	7s	+7	53°	44°
40	Tmp	148	0.477	12:38:48.0	12:39:17.8	0	30s	[+30]	57°	42°
41	Tmp	149	1.182	12:39:56.8	12:40:27.1	0	30s	[+30]	57°	42°
42	Tmp	154	2.743	12:42:53.2	12:42:58.4	0	5s	+5	53°	42°
43	Tmp	156	4.223	12:45:36.8	12:45:48.0	0	11s	+11	56°	42°
44	Tmp	159	5.160	12:47:05.8	12:47:09.6	0	4s	+4	52°	42°
45	Tmp	159	5.735	12:47:58.9	12:48:04.3	0	5s	+5	56°	42°
46	Tmp	163	6.628	12:49:29.3	12:49:34.4	0	5s	+5	51°	41°
47	Tmp	165	7.441	12:51:01.6	12:51:08.0	0	6s	+6	55°	41°
48	Tmp	171	8.465	12:53:19.1	12:53:32.2	0	13s	+13	43°	40°
49	Tmp	175	9.938	12:56:39.7	12:56:35.2	0	5s	-5	36°	40°
50	Tmp	179	12.051	13:01:08.2	13:01:20.5	0	12s	+12	46°	40°
51	Tmp	183	13.606	13:04:06.2	13:04:19.6	0	13s	+13	45°	42°
52	Tmp	186	0.560	13:06:20.8	13:06:22.2	0	1s	+1	13°	42°

PC	Tp	Trc	DistPC	Ideal	Passagem	Pen	Erro	Pontos	NoPC	AtePC
53	Tmp	191	1.473	13:08:32.3	13:08:27.2	0	5s	-5	46°	41°
54	Tmp	196	3.416	13:13:20.2	13:13:33.6	0	13s	+13	59°	41°
55	Tmp	197	4.468	13:15:30.5	13:15:40.5	0	10s	+10	53°	40°
56	Tmp	198	5.095	13:17:04.0	13:17:21.9	0	18s	[+18]	58°	40°
57	Tmp	204	0.088	13:21:06.0	13:20:20.7	0	45s	-45	60°	44°
58	Tmp	209	1.061	13:23:04.1	13:23:23.2	0	19s	[+19]	60°	45°
59	Tmp	214	1.778	13:24:35.8	13:24:42.8	0	7s	+7	56°	45°
60	Tmp	217	2.592	13:26:22.2	13:26:22.3	0	0s	0	4°	45°
61	Tmp	225	4.291	13:31:06.4	13:31:11.4	0	5s	+5	52°	45°
62	Tmp	228	4.915	13:32:49.7	13:32:54.0	0	4s	+4	49°	45°
63	Tmp	230	5.360	13:33:51.8	13:33:57.0	0	5s	+5	54°	45°
64	Tmp	235	6.370	13:36:28.5	13:36:37.6	0	9s	+9	60°	45°
65	Tmp	238	7.227	13:38:59.8	13:38:54.7	0	5s	-5	53°	45°
66	Tmp	239	7.891	13:40:32.8	13:40:45.1	0	12s	+12	64°	45°
67	Tmp	243	8.703	13:42:19.6	13:42:32.9	0	13s	+13	65°	45°
68	Tmp	247	9.704	13:44:43.6	13:44:53.4	0	10s	+10	53°	45°
69	Tmp	248	10.057	13:45:24.4	13:45:30.8	0	6s	+6	51°	45°
70	Tmp	250	10.655	13:46:39.3	13:46:51.5	0	12s	+12	58°	44°
71	Tmp	256	0.695	13:52:03.3	13:52:13.2	0	10s	+10	59°	46°
72	Tmp	262	1.557	13:54:41.1	13:54:44.0	0	3s	+3	48°	46°
73	Tmp	262	2.090	13:55:52.2	13:55:51.3	0	1s	-1	21°	46°
74	Tmp	265	2.942	13:57:44.7	13:57:53.9	0	9s	+9	56°	46°
75	Tmp	266	3.619	13:59:24.7	13:59:22.6	0	2s	-2	27°	46°

Num	120	Pen	0	PCZ	5	Total PP	493	Col. Final	46°
-----	-----	-----	---	-----	---	----------	-----	------------	-----





## IBITIPOCA - MG - Mitsubishi MotorSports 2022

### Performance Individual

PC	Tp	Trc	DistPC	Ideal	Passagem	Pen	Erro	Pontos	NoPC	AtePC	PC	Tp	Trc	DistPC	Ideal	Passagem	Pen	Erro	Pontos	NoPC	AtePC										
<b>N</b>	<b>u</b>	<b>121</b>	121 / Eduardo Le Senechal Klimiuc / Aline Dias Ferreira																												
			Cat / NL / Largada LIGHT / 121 / 10:31:00																												
			Mogi das Cruzes-SP ASX 2.0 OUTDOOR AWD MT																												
<b>m</b>	<b>14°</b>																														
1	Tmp	3	0.331	10:56:36.9	10:56:37.6	0	1s	+1	13°	12°	53	Tmp	191	1.473	13:09:32.3	13:09:31.3	0	1s	-1	12°	14°										
2	Tmp	4	0.541	10:57:01.1	10:57:01.2	0	0s	0	4°	7°	54	Tmp	196	3.416	13:14:20.2	13:14:20.1	0	0s	0	4°	14°										
3	Tmp	5	1.513	10:58:38.8	10:58:39.8	0	1s	+1	12°	12°	55	Tmp	197	4.468	13:16:30.5	13:16:30.6	0	0s	0	3°	13°										
4	Tmp	7	1.929	10:59:24.8	10:59:27.1	0	2s	[+2]	24°	14°	56	Tmp	198	5.095	13:18:04.0	13:18:03.3	0	1s	-1	7°	13°										
5	Tmp	11	2.551	11:00:57.2	11:00:59.5	0	2s	[+2]	11°	14°	57	Tmp	204	0.088	13:22:06.0	13:22:09.1	0	3s	[+3]	38°	13°										
6	Tmp	12	2.812	11:01:24.9	11:01:26.1	0	1s	+1	9°	12°	58	Tmp	209	1.061	13:24:04.1	13:24:05.2	0	1s	+1	13°	13°										
7	Tmp	18	0.352	11:04:17.5	11:04:17.0	0	1s	-1	9°	11°	59	Tmp	214	1.778	13:25:35.8	13:25:37.1	0	1s	+1	14°	13°										
8	Tmp	23	1.521	11:07:15.4	11:07:16.7	0	1s	+1	14°	12°	60	Tmp	217	2.592	13:27:22.2	13:27:23.5	0	1s	+1	20°	13°										
9	Tmp	26	1.864	11:07:58.7	11:08:01.1	0	2s	[+2]	21°	12°	61	Tmp	225	4.291	13:32:06.4	13:32:09.2	0	3s	[+3]	42°	13°										
10	Tmp	29	2.113	11:08:46.8	11:08:48.9	0	2s	[+2]	23°	10°	62	Tmp	228	4.915	13:33:49.7	13:33:50.7	0	1s	+1	22°	13°										
11	Tmp	36	3.809	11:12:58.9	11:12:59.0	0	0s	0	2°	13°	63	Tmp	230	5.360	13:34:51.8	13:34:52.8	0	1s	+1	12°	13°										
12	Tmp	38	4.355	11:13:57.1	11:13:55.7	0	1s	-1	10°	12°	64	Tmp	235	6.370	13:37:28.5	13:37:29.5	0	1s	+1	23°	13°										
13	Tmp	43	5.398	11:16:39.4	11:16:38.4	0	1s	-1	14°	13°	65	Tmp	238	7.227	13:39:59.8	13:40:01.3	0	2s	+2	30°	14°										
14	Tmp	47	6.472	11:18:32.6	11:18:32.0	0	1s	-1	15°	11°	66	Tmp	239	7.891	13:41:32.8	13:41:32.6	0	0s	0	5°	12°										
15	Tmp	50	0.248	11:20:59.6	11:20:59.4	0	0s	0	3°	9°	67	Tmp	243	8.703	13:43:19.6	13:43:18.6	0	1s	-1	11°	11°										
16	Tmp	58	1.794	11:23:59.5	11:23:59.8	0	0s	0	3°	8°	68	Tmp	247	9.704	13:45:43.6	13:45:42.3	0	1s	-1	17°	11°										
17	Tmp	60	2.384	11:25:16.5	11:25:14.6	0	2s	-2	27°	8°	69	Tmp	248	10.057	13:46:24.4	13:46:23.1	0	1s	-1	10°	11°										
18	Tmp	64	3.520	11:27:23.6	11:27:23.6	0	0s	0	2°	8°	70	Tmp	250	10.655	13:47:39.3	13:47:38.6	0	1s	-1	10°	11°										
19	Tmp	66	3.931	11:28:06.1	11:28:05.8	0	0s	0	3°	7°	71	Tmp	256	0.695	13:53:03.3	13:53:02.0	0	1s	-1	19°	11°										
20	Tmp	70	5.181	11:30:07.5	11:30:06.9	0	1s	-1	18°	7°	72	Tmp	262	1.557	13:55:41.1	13:55:40.4	0	1s	-1	21°	11°										
21	Tmp	77	0.498	11:32:26.7	11:32:30.7	0	4s	[+4]	38°	7°	73	Tmp	262	2.090	13:56:52.2	13:56:49.6	0	3s	-3	43°	11°										
22	Tmp	77	1.383	11:33:48.4	11:33:50.4	0	2s	[+2]	36°	10°	74	Tmp	265	2.942	13:58:44.7	13:58:41.2	0	4s	-4	45°	13°										
23	Tmp	80	1.944	11:34:58.9	11:35:00.0	0	1s	+1	16°	10°	75	Tmp	266	3.619	14:00:24.7	14:00:20.7	0	4s	-4	46°	14°										
24	Tmp	82	2.458	11:35:52.3	11:35:54.7	0	2s	+2	35°	13°	<table border="1" style="width: 100%; border-collapse: collapse;"> <tr> <td>Num</td><td>121</td><td>Pen</td><td>0</td><td>PCZ</td><td>17</td><td>Total PP</td><td>72</td><td>Col. Final</td><td>14°</td> </tr> </table>											Num	121	Pen	0	PCZ	17	Total PP	72	Col. Final	14°
Num	121	Pen	0	PCZ	17	Total PP	72	Col. Final	14°																						
25	Tmp	83	2.783	11:36:23.6	11:36:25.4	0	2s	+2	32°	15°																					
26	Tmp	88	3.948	11:38:49.4	11:38:51.5	0	2s	+2	34°	16°																					
27	Tmp	105	1.384	11:45:04.8	11:45:05.8	0	1s	+1	19°	17°																					
28	Tmp	105	2.809	11:47:27.3	11:47:27.1	0	0s	0	3°	15°																					
29	Tmp	105	3.151	11:48:01.5	11:48:00.9	0	1s	-1	18°	16°																					
30	Tmp	108	3.795	11:49:34.9	11:49:34.2	0	1s	-1	14°	18°																					
31	Tmp	112	4.832	11:51:36.6	11:51:35.7	0	1s	-1	15°	14°																					
32	Tmp	117	0.218	11:53:47.2	11:53:46.1	0	1s	-1	18°	14°																					
33	Tmp	118	0.849	11:55:00.9	11:55:00.0	0	1s	-1	16°	14°																					
34	Tmp	121	1.674	11:56:47.9	11:56:45.4	0	3s	-3	35°	17°																					
35	Tmp	125	2.903	11:58:55.0	11:58:55.3	0	0s	0	3°	16°																					
36	Tmp	133	5.210	12:03:18.3	12:03:16.6	0	2s	-2	32°	15°																					
37	Tmp	137	6.324	12:06:23.0	12:06:20.8	0	2s	-2	32°	17°																					
38	Tmp	141	0.426	12:09:15.7	12:09:17.7	0	2s	+2	37°	18°																					
39	Tmp	142	1.078	12:10:32.2	12:10:32.4	0	0s	0	6°	15°																					
40	Tmp	148	0.477	12:39:48.0	12:39:46.4	0	2s	-2	36°	17°																					
41	Tmp	149	1.182	12:40:56.8	12:40:57.9	0	1s	+1	18°	17°																					
42	Tmp	154	2.743	12:43:53.2	12:43:53.0	0	0s	0	3°	16°																					
43	Tmp	156	4.223	12:46:36.8	12:46:36.9	0	0s	0	1°	14°																					
44	Tmp	159	5.160	12:48:05.8	12:48:05.3	0	1s	-1	19°	15°																					
45	Tmp	159	5.735	12:48:58.9	12:49:00.5	0	2s	+2	40°	15°																					
46	Tmp	163	6.628	12:50:29.3	12:50:29.5	0	0s	0	3°	15°																					
47	Tmp	165	7.441	12:52:01.6	12:52:01.1	0	1s	-1	19°	15°																					
48	Tmp	171	8.465	12:54:19.1	12:54:19.4	0	0s	0	1°	15°																					
49	Tmp	175	9.938	12:57:39.7	12:57:38.1	0	2s	-2	18°	15°																					
50	Tmp	179	12.051	13:02:08.2	13:02:06.0	0	2s	-2	17°	15°																					
51	Tmp	183	13.606	13:05:06.2	13:05:06.3	0	0s	0	1°	14°																					
52	Tmp	186	0.560	13:07:20.8	13:07:21.8	0	1s	+1	12°	14°																					





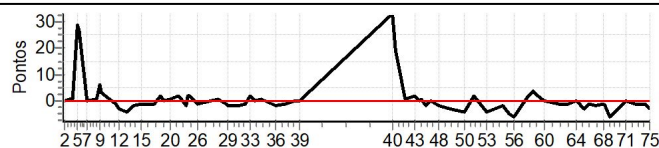


## IBITIPOCA - MG - Mitsubishi MotorSports 2022

### Performance Individual

PC	Tp	Trc	DistPC	Ideal	Passagem	Pen	Erro	Pontos	NoPC	AtePC	PC	Tp	Trc	DistPC	Ideal	Passagem	Pen	Erro	Pontos	NoPC	AtePC
<b>N</b>	<b>u</b>	<b>122</b>	122 / William Braga Leite / Wellington Braga Leite																		
			Cat / NL / Largada LIGHT / 122 / 10:32:00																		
			Juiz de Fora-MG PAJERO TR4 FLEX 2.0 4X4 MT 5P																		
<b>m</b>	<b>21º</b>																				
PC	Tp	Trc	DistPC	Ideal	Passagem	Pen	Erro	Pontos	NoPC	AtePC	PC	Tp	Trc	DistPC	Ideal	Passagem	Pen	Erro	Pontos	NoPC	AtePC
1	Tmp	3	0.331	10:57:36.9	10:57:37.3	0	0s	0	1º	1º	53	Tmp	191	1.473	13:10:32.3	13:10:28.1	0	4s	-4	39º	20º
2	Tmp	4	0.541	10:58:01.1	10:58:01.2	0	0s	0	3º	1º	54	Tmp	196	3.416	13:15:20.2	13:15:18.3	0	2s	-2	28º	20º
3	Tmp	5	1.513	10:59:38.8	10:59:40.2	0	1s	+1	11º	5º	55	Tmp	197	4.468	13:17:30.5	13:17:25.2	0	5s	-5	42º	19º
4	Tmp	7	1.929	11:00:24.8	11:00:26.2	0	1s	+1	10º	5º	56	Tmp	198	5.095	13:19:04.0	13:18:58.0	0	6s	-6	44º	21º
5	Tmp	11	2.551	11:01:57.2	11:02:26.5	0	29s	[+29]	47º	7º	57	Tmp	204	0.088	13:23:06.0	13:23:08.1	0	2s	+2	36º	21º
6	Tmp	12	2.812	11:02:24.9	11:02:51.7	0	27s	[+27]	45º	36º	58	Tmp	209	1.061	13:25:04.1	13:25:08.2	0	4s	[+4]	51º	22º
7	Tmp	18	0.352	11:05:17.5	11:05:17.2	0	0s	0	1º	33º	59	Tmp	214	1.778	13:26:35.8	13:26:37.7	0	2s	+2	38º	21º
8	Tmp	23	1.521	11:08:15.4	11:08:16.8	0	1s	+1	13º	31º	60	Tmp	217	2.592	13:28:22.2	13:28:22.0	0	0s	0	3º	21º
9	Tmp	26	1.864	11:08:58.7	11:09:04.9	0	6s	[+6]	39º	31º	61	Tmp	225	4.291	13:33:06.4	13:33:05.6	0	1s	-1	19º	22º
10	Tmp	29	2.113	11:09:46.8	11:09:49.9	0	3s	[+3]	29º	30º	62	Tmp	228	4.915	13:34:49.7	13:34:48.9	0	1s	-1	21º	21º
11	Tmp	36	3.809	11:13:58.9	11:13:58.4	0	1s	-1	17º	20º	63	Tmp	230	5.360	13:35:51.8	13:35:50.8	0	1s	-1	11º	21º
12	Tmp	38	4.355	11:14:57.1	11:14:54.3	0	3s	-3	30º	21º	64	Tmp	235	6.370	13:38:28.5	13:38:28.3	0	0s	0	5º	21º
13	Tmp	43	5.398	11:17:39.4	11:17:35.0	0	4s	-4	36º	22º	65	Tmp	238	7.227	13:40:59.8	13:40:56.6	0	3s	-3	37º	22º
14	Tmp	47	6.472	11:19:32.6	11:19:30.7	0	2s	-2	25º	21º	66	Tmp	239	7.891	13:42:32.8	13:42:32.3	0	1s	-1	19º	22º
15	Tmp	50	0.248	11:21:59.6	11:21:58.6	0	1s	-1	18º	22º	67	Tmp	243	8.703	13:44:19.6	13:44:17.6	0	2s	-2	30º	22º
16	Tmp	58	1.794	11:24:59.5	11:24:58.8	0	1s	-1	11º	21º	68	Tmp	247	9.704	13:46:43.6	13:46:42.6	0	1s	-1	16º	22º
17	Tmp	60	2.384	11:26:16.5	11:26:15.3	0	1s	-1	15º	21º	69	Tmp	248	10.057	13:47:24.4	13:47:22.4	0	2s	-2	28º	22º
18	Tmp	64	3.520	11:28:23.6	11:28:25.7	0	2s	[+2]	34º	21º	70	Tmp	250	10.655	13:48:39.3	13:48:33.8	0	6s	-6	50º	22º
19	Tmp	66	3.931	11:29:06.1	11:29:06.5	0	0s	0	2º	21º	71	Tmp	256	0.695	13:54:03.3	13:54:03.1	0	0s	0	4º	22º
20	Tmp	70	5.181	11:31:07.5	11:31:08.0	0	1s	+1	17º	20º	72	Tmp	262	1.557	13:56:41.1	13:56:40.6	0	1s	-1	20º	22º
21	Tmp	77	0.498	11:33:26.7	11:33:28.7	0	2s	+2	17º	20º	73	Tmp	262	2.090	13:57:52.2	13:57:50.8	0	1s	-1	20º	22º
22	Tmp	77	1.383	11:34:48.4	11:34:49.4	0	1s	+1	24º	20º	74	Tmp	265	2.942	13:59:44.7	13:59:43.5	0	1s	-1	14º	22º
23	Tmp	80	1.944	11:35:58.9	11:35:57.2	0	2s	-2	35º	21º	75	Tmp	266	3.619	14:01:24.7	14:01:22.2	0	3s	-3	38º	21º
24	Tmp	82	2.458	11:36:52.3	11:36:54.2	0	2s	+2	34º	21º											
25	Tmp	83	2.783	11:37:23.6	11:37:25.6	0	2s	+2	31º	21º											
26	Tmp	88	3.948	11:39:49.4	11:39:48.8	0	1s	-1	17º	21º											
27	Tmp	105	1.384	11:46:04.8	11:46:05.4	0	1s	+1	18º	21º											
28	Tmp	105	2.809	11:48:27.3	11:48:26.2	0	1s	-1	22º	21º											
29	Tmp	105	3.151	11:49:01.5	11:48:59.2	0	2s	-2	37º	22º											
30	Tmp	108	3.795	11:50:34.9	11:50:33.0	0	2s	-2	36º	23º											
31	Tmp	112	4.832	11:52:36.6	11:52:34.4	0	2s	-2	37º	23º											
32	Tmp	117	0.218	11:54:47.2	11:54:46.0	0	1s	-1	17º	23º											
33	Tmp	118	0.849	11:56:00.9	11:56:02.5	0	2s	+2	34º	23º											
34	Tmp	121	1.674	11:57:47.9	11:57:47.5	0	0s	0	2º	23º											
35	Tmp	125	2.903	11:59:55.0	11:59:56.4	0	1s	+1	13º	23º											
36	Tmp	133	5.210	12:04:18.3	12:04:16.1	0	2s	-2	31º	22º											
37	Tmp	137	6.324	12:07:23.0	12:07:22.4	0	1s	-1	18º	21º											
38	Tmp	141	0.426	12:10:15.7	12:10:15.3	0	0s	0	5º	21º											
39	Tmp	142	1.078	12:11:32.2	12:11:32.5	0	0s	0	5º	21º											
40	Tmp	148	0.477	12:40:48.0	12:41:21.1	0	33s	[+33]	59º	20º											
41	Tmp	149	1.182	12:41:56.8	12:42:15.6	0	19s	[+19]	55º	20º											
42	Tmp	154	2.743	12:44:53.2	12:44:54.6	0	1s	+1	18º	21º											
43	Tmp	156	4.223	12:47:36.8	12:47:39.0	0	2s	+2	30º	21º											
44	Tmp	159	5.160	12:49:05.8	12:49:05.9	0	0s	0	3º	21º											
45	Tmp	159	5.735	12:49:58.9	12:49:59.6	0	1s	+1	24º	21º											
46	Tmp	163	6.628	12:51:29.3	12:51:26.9	0	2s	-2	38º	22º											
47	Tmp	165	7.441	12:53:01.6	12:53:01.4	0	0s	0	4º	22º											
48	Tmp	171	8.465	12:55:19.1	12:55:17.5	0	2s	-2	20º	21º											
49	Tmp	175	9.938	12:58:39.7	12:58:37.1	0	3s	-3	28º	21º											
50	Tmp	179	12.051	13:03:08.2	13:03:04.4	0	4s	-4	29º	20º											
51	Tmp	183	13.606	13:06:06.2	13:06:08.5	0	2s	+2	15º	20º											
52	Tmp	186	0.560	13:08:20.8	13:08:19.6	0	1s	-1	11º	20º											

Num	122	Pen	0	PCZ	12	Total PP	105	Col. Final	21º
-----	-----	-----	---	-----	----	----------	-----	------------	-----





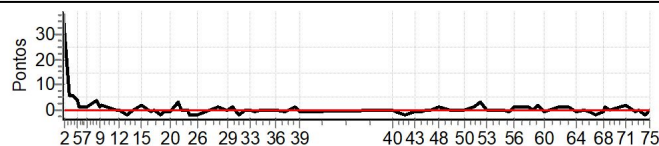
# IBITIPOCA - MG - Mitsubishi MotorSports 2022

## Performance Individual

PC	Tp	Trc	DistPC	Ideal	Passagem	Pen	Erro	Pontos	NoPC	AtePC
N u m	123	123 / Andre Luiz Pinto Vassal / Toni Cleter F Palmeira								
		Cat / NL / Largada		LIGHT / 123 / 10:33:00						
		Rio de Janeiro-RJ				L200 TRITON 3.2 DIESEL M/T				
PC	Tp	Trc	DistPC	Ideal	Passagem	Pen	Erro	Pontos	NoPC	AtePC
1	Tmp	3	0.331	10:58:36.9	10:59:15.9	0	39s	[+39]	53°	46°
2	Tmp	4	0.541	10:59:01.1	10:59:30.8	0	30s	[+30]	51°	51°
3	Tmp	5	1.513	11:00:38.8	11:00:44.4	0	6s	[+6]	39°	48°
4	Tmp	7	1.929	11:01:24.8	11:01:30.8	0	6s	[+6]	40°	45°
5	Tmp	11	2.551	11:02:57.2	11:03:00.8	0	4s	[+4]	24°	44°
6	Tmp	12	2.812	11:03:24.9	11:03:25.9	0	1s	+1	8°	39°
7	Tmp	18	0.352	11:06:17.5	11:06:18.2	0	1s	+1	8°	37°
8	Tmp	23	1.521	11:09:15.4	11:09:19.7	0	4s	[+4]	33°	36°
9	Tmp	26	1.864	11:09:58.7	11:09:59.4	0	1s	+1	11°	36°
10	Tmp	29	2.113	11:10:46.8	11:10:48.6	0	2s	+2	22°	34°
11	Tmp	36	3.809	11:14:58.9	11:14:58.8	0	0s	0	1°	26°
12	Tmp	38	4.355	11:15:57.1	11:15:56.8	0	0s	0	2°	25°
13	Tmp	43	5.398	11:18:39.4	11:18:37.0	0	2s	-2	24°	25°
14	Tmp	47	6.472	11:20:32.6	11:20:32.8	0	0s	0	3°	24°
15	Tmp	50	0.248	11:22:59.6	11:23:01.9	0	2s	+2	32°	24°
16	Tmp	58	1.794	11:25:59.5	11:25:59.0	0	1s	-1	10°	24°
17	Tmp	60	2.384	11:27:16.5	11:27:16.7	0	0s	0	2°	24°
18	Tmp	64	3.520	11:29:23.6	11:29:21.7	0	2s	-2	33°	24°
19	Tmp	66	3.931	11:30:06.1	11:30:05.0	0	1s	-1	16°	24°
20	Tmp	70	5.181	11:32:07.5	11:32:06.7	0	1s	-1	16°	24°
21	Tmp	77	0.498	11:34:26.7	11:34:29.9	0	3s	[+3]	29°	24°
22	Tmp	77	1.383	11:35:48.4	11:35:48.1	0	0s	0	3°	23°
23	Tmp	80	1.944	11:36:58.9	11:36:58.9	0	0s	0	4°	23°
24	Tmp	82	2.458	11:37:52.3	11:37:51.9	0	0s	0	2°	23°
25	Tmp	83	2.783	11:38:23.6	11:38:21.6	0	2s	-2	30°	22°
26	Tmp	88	3.948	11:40:49.4	11:40:47.7	0	2s	-2	33°	23°
27	Tmp	105	1.384	11:47:04.8	11:47:05.7	0	1s	+1	17°	23°
28	Tmp	105	2.809	11:49:27.3	11:49:27.7	0	0s	0	2°	23°
29	Tmp	105	3.151	11:50:01.5	11:50:01.4	0	0s	0	3°	23°
30	Tmp	108	3.795	11:51:34.9	11:51:36.1	0	1s	+1	13°	22°
31	Tmp	112	4.832	11:53:36.6	11:53:34.8	0	2s	-2	36°	19°
32	Tmp	117	0.218	11:55:47.2	11:55:47.6	0	0s	0	2°	19°
33	Tmp	118	0.849	11:57:00.9	11:57:01.3	0	0s	0	3°	19°
34	Tmp	121	1.674	11:58:47.9	11:58:46.6	0	1s	-1	14°	19°
35	Tmp	125	2.903	12:00:55.0	12:00:54.6	0	0s	0	2°	19°
36	Tmp	133	5.210	12:05:18.3	12:05:18.3	0	0s	0	3°	18°
37	Tmp	137	6.324	12:08:23.0	12:08:22.5	0	1s	-1	17°	18°
38	Tmp	141	0.426	12:11:15.7	12:11:16.6	0	1s	+1	20°	17°
39	Tmp	142	1.078	12:12:32.2	12:12:31.3	0	1s	-1	22°	17°
40	Tmp	148	0.477	12:41:48.0	12:41:47.9	0	0s	0	6°	14°
41	Tmp	149	1.182	12:42:56.8	12:42:56.3	0	1s	-1	17°	13°
42	Tmp	154	2.743	12:45:53.2	12:45:51.4	0	2s	-2	37°	13°
43	Tmp	156	4.223	12:48:36.8	12:48:35.5	0	1s	-1	10°	13°
44	Tmp	159	5.160	12:50:05.8	12:50:04.9	0	1s	-1	18°	14°
45	Tmp	159	5.735	12:50:58.9	12:50:58.2	0	1s	-1	23°	14°
46	Tmp	163	6.628	12:52:29.3	12:52:29.7	0	0s	0	2°	14°
47	Tmp	165	7.441	12:54:01.6	12:54:01.6	0	0s	0	3°	14°
48	Tmp	171	8.465	12:56:19.1	12:56:20.5	0	1s	+1	11°	13°
49	Tmp	175	9.938	12:59:39.7	12:59:39.6	0	0s	0	2°	13°
50	Tmp	179	12.051	13:04:08.2	13:04:08.3	0	0s	0	2°	13°
51	Tmp	183	13.606	13:07:06.2	13:07:07.4	0	1s	+1	8°	12°
52	Tmp	186	0.560	13:09:20.8	13:09:23.7	0	3s	[+3]	38°	13°

PC	Tp	Trc	DistPC	Ideal	Passagem	Pen	Erro	Pontos	NoPC	AtePC
53	Tmp	191	1.473	13:11:32.3	13:11:32.3	0	0s	0	2°	13°
54	Tmp	196	3.416	13:16:20.2	13:16:20.0	0	0s	0	3°	11°
55	Tmp	197	4.468	13:18:30.5	13:18:29.7	0	1s	-1	16°	11°
56	Tmp	198	5.095	13:20:04.0	13:20:05.0	0	1s	+1	6°	11°
57	Tmp	204	0.088	13:24:06.0	13:24:06.9	0	1s	+1	18°	11°
58	Tmp	209	1.061	13:26:04.1	13:26:04.5	0	0s	0	1°	10°
59	Tmp	214	1.778	13:27:35.8	13:27:37.9	0	2s	+2	37°	11°
60	Tmp	217	2.592	13:29:22.2	13:29:21.2	0	1s	-1	19°	11°
61	Tmp	225	4.291	13:34:06.4	13:34:07.0	0	1s	+1	18°	11°
62	Tmp	228	4.915	13:35:49.7	13:35:51.0	0	1s	+1	20°	10°
63	Tmp	230	5.360	13:36:51.8	13:36:52.6	0	1s	+1	10°	10°
64	Tmp	235	6.370	13:39:28.5	13:39:27.6	0	1s	-1	22°	10°
65	Tmp	238	7.227	13:41:59.8	13:41:59.8	0	0s	0	2°	8°
66	Tmp	239	7.891	13:43:32.8	13:43:31.5	0	1s	-1	18°	9°
67	Tmp	243	8.703	13:45:19.6	13:45:18.1	0	2s	-2	29°	9°
68	Tmp	247	9.704	13:47:43.6	13:47:42.9	0	1s	-1	15°	9°
69	Tmp	248	10.057	13:48:24.4	13:48:25.2	0	1s	+1	9°	9°
70	Tmp	250	10.655	13:49:39.3	13:49:39.1	0	0s	0	1°	7°
71	Tmp	256	0.695	13:55:03.3	13:55:04.8	0	2s	+2	41°	9°
72	Tmp	262	1.557	13:57:41.1	13:57:40.1	0	1s	-1	19°	9°
73	Tmp	262	2.090	13:58:52.2	13:58:52.1	0	0s	0	3°	8°
74	Tmp	265	2.942	14:00:44.7	14:00:42.8	0	2s	-2	29°	8°
75	Tmp	266	3.619	14:02:24.7	14:02:24.3	0	0s	0	1°	8°

Num	123	Pen	0	PCZ	25	Total PP	54	Col. Final	8°
-----	-----	-----	---	-----	----	----------	----	------------	----





# IBITIPOCA - MG - Mitsubishi MotorSports 2022

## Performance Individual

PC	Tp	Trc	DistPC	Ideal	Passagem	Pen	Erro	Pontos	NoPC	AtePC	PC	Tp	Trc	DistPC	Ideal	Passagem	Pen	Erro	Pontos	NoPC	AtePC										
<b>N</b> <b>u</b> <b>m</b>	<b>124</b>	124 / Gabriel Costa Cavaleri / Guilherme Cavaleri Monteiro																													
		Cat / NL / Largada LIGHT / 124 / 10:34:00																													
		Juiz de Fora-MG L200 TRITON 3.2 DIESEL MT																													
1	Tmp	3	0.331	10:59:36.9	10:59:39.3	0	2s	+2	20°	18°	53	Tmp	191	1.473	13:12:32.3	13:12:35.4	0	3s	[+3]	36°	9°										
2	Tmp	4	0.541	11:00:01.1	11:00:02.5	0	1s	+1	15°	20°	54	Tmp	196	3.416	13:17:20.2	13:17:20.4	0	0s	0	2°	9°										
3	Tmp	5	1.513	11:01:38.8	11:01:42.1	0	3s	[+3]	32°	25°	55	Tmp	197	4.468	13:19:30.5	13:19:32.4	0	2s	+2	25°	9°										
4	Tmp	7	1.929	11:02:24.8	11:02:28.1	0	3s	[+3]	32°	26°	56	Tmp	198	5.095	13:21:04.0	13:21:05.5	0	2s	+2	26°	9°										
5	Tmp	11	2.551	11:03:57.2	11:03:57.0	0	0s	0	1°	24°	57	Tmp	204	0.088	13:25:06.0	13:25:09.2	0	3s	[+3]	37°	10°										
6	Tmp	12	2.812	11:04:24.9	11:04:25.3	0	0s	0	1°	13°	58	Tmp	209	1.061	13:27:04.1	13:27:01.9	0	2s	-2	34°	11°										
7	Tmp	18	0.352	11:07:17.5	11:07:20.7	0	3s	[+3]	30°	14°	59	Tmp	214	1.778	13:28:35.8	13:28:36.4	0	1s	+1	13°	10°										
8	Tmp	23	1.521	11:10:15.4	11:10:18.7	0	3s	[+3]	29°	17°	60	Tmp	217	2.592	13:30:22.2	13:30:21.9	0	0s	0	2°	10°										
9	Tmp	26	1.864	11:10:58.7	11:10:59.0	0	0s	0	1°	17°	61	Tmp	225	4.291	13:35:06.4	13:35:07.2	0	1s	+1	17°	9°										
10	Tmp	29	2.113	11:11:46.8	11:11:47.0	0	0s	0	2°	15°	62	Tmp	228	4.915	13:36:49.7	13:36:50.1	0	0s	0	2°	8°										
11	Tmp	36	3.809	11:15:58.9	11:15:57.6	0	1s	-1	16°	15°	63	Tmp	230	5.360	13:37:51.8	13:37:52.8	0	1s	+1	9°	7°										
12	Tmp	38	4.355	11:16:57.1	11:16:57.4	0	0s	0	1°	13°	64	Tmp	235	6.370	13:40:28.5	13:40:28.8	0	0s	0	4°	7°										
13	Tmp	43	5.398	11:19:39.4	11:19:39.2	0	0s	0	2°	9°	65	Tmp	238	7.227	13:42:59.8	13:43:02.1	0	2s	+2	29°	7°										
14	Tmp	47	6.472	11:21:32.6	11:21:32.8	0	0s	0	2°	7°	66	Tmp	239	7.891	13:44:32.8	13:44:33.0	0	0s	0	4°	7°										
15	Tmp	50	0.248	11:23:59.6	11:24:02.8	0	3s	[+3]	41°	13°	67	Tmp	243	8.703	13:46:19.6	13:46:18.3	0	1s	-1	10°	7°										
16	Tmp	58	1.794	11:26:59.5	11:27:01.8	0	2s	+2	26°	14°	68	Tmp	247	9.704	13:48:43.6	13:48:41.9	0	2s	-2	26°	7°										
17	Tmp	60	2.384	11:28:16.5	11:28:17.7	0	1s	+1	14°	13°	69	Tmp	248	10.057	13:49:24.4	13:49:22.7	0	2s	-2	27°	7°										
18	Tmp	64	3.520	11:30:23.6	11:30:24.0	0	0s	0	1°	13°	70	Tmp	250	10.655	13:50:39.3	13:50:41.1	0	2s	+2	21°	8°										
19	Tmp	66	3.931	11:31:06.1	11:31:06.0	0	0s	0	1°	12°	71	Tmp	256	0.695	13:56:03.3	13:56:03.1	0	0s	0	3°	7°										
20	Tmp	70	5.181	11:33:07.5	11:33:07.7	0	0s	0	2°	10°	72	Tmp	262	1.557	13:58:41.1	13:58:43.5	0	2s	+2	38°	7°										
21	Tmp	77	0.498	11:35:26.7	11:35:28.4	0	2s	+2	16°	8°	73	Tmp	262	2.090	13:59:52.2	13:59:54.6	0	2s	+2	36°	9°										
22	Tmp	77	1.383	11:36:48.4	11:36:48.6	0	0s	0	2°	7°	74	Tmp	265	2.942	14:01:44.7	14:01:42.7	0	2s	-2	28°	9°										
23	Tmp	80	1.944	11:37:58.9	11:37:58.3	0	1s	-1	15°	7°	75	Tmp	266	3.619	14:03:24.7	14:03:25.5	0	1s	+1	12°	9°										
24	Tmp	82	2.458	11:38:52.3	11:38:52.6	0	0s	0	1°	7°	<table border="1"> <tr> <td>Num</td><td>124</td><td>Pen</td><td>0</td><td>PCZ</td><td>27</td><td>Total PP</td><td>57</td><td>Col. Final</td><td>9°</td> </tr> </table>											Num	124	Pen	0	PCZ	27	Total PP	57	Col. Final	9°
Num	124	Pen	0	PCZ	27	Total PP	57	Col. Final	9°																						
25	Tmp	83	2.783	11:39:23.6	11:39:23.7	0	0s	0	1°	7°																					
26	Tmp	88	3.948	11:41:49.4	11:41:50.7	0	1s	+1	16°	7°																					
27	Tmp	105	1.384	11:48:04.8	11:48:04.0	0	1s	-1	16°	7°																					
28	Tmp	105	2.809	11:50:27.3	11:50:26.8	0	1s	-1	21°	7°																					
29	Tmp	105	3.151	11:51:01.5	11:51:00.5	0	1s	-1	17°	7°																					
30	Tmp	108	3.795	11:52:34.9	11:52:35.7	0	1s	+1	12°	7°																					
31	Tmp	112	4.832	11:54:36.6	11:54:37.5	0	1s	+1	14°	7°																					
32	Tmp	117	0.218	11:56:47.2	11:56:47.4	0	0s	0	1°	7°																					
33	Tmp	118	0.849	11:58:00.9	11:58:01.8	0	1s	+1	15°	8°																					
34	Tmp	121	1.674	11:59:47.9	11:59:44.8	0	3s	-3	34°	9°																					
35	Tmp	125	2.903	12:01:55.0	12:01:52.5	0	3s	-3	38°	10°																					
36	Tmp	133	5.210	12:06:18.3	12:06:18.4	0	0s	0	2°	10°																					
37	Tmp	137	6.324	12:09:23.0	12:09:22.7	0	0s	0	1°	10°																					
38	Tmp	141	0.426	12:12:15.7	12:12:15.4	0	0s	0	4°	8°																					
39	Tmp	142	1.078	12:13:32.2	12:13:32.2	0	0s	0	4°	7°																					
40	Tmp	148	0.477	12:42:48.0	12:42:48.3	0	0s	0	5°	7°																					
41	Tmp	149	1.182	12:43:56.8	12:43:57.4	0	1s	+1	16°	7°																					
42	Tmp	154	2.743	12:46:53.2	12:46:52.7	0	1s	-1	17°	7°																					
43	Tmp	156	4.223	12:49:36.8	12:49:36.2	0	1s	-1	9°	8°																					
44	Tmp	159	5.160	12:51:05.8	12:51:05.1	0	1s	-1	17°	8°																					
45	Tmp	159	5.735	12:51:58.9	12:51:57.8	0	1s	-1	22°	9°																					
46	Tmp	163	6.628	12:53:29.3	12:53:28.6	0	1s	-1	16°	9°																					
47	Tmp	165	7.441	12:55:01.6	12:55:02.0	0	0s	0	2°	8°																					
48	Tmp	171	8.465	12:57:19.1	12:57:19.7	0	1s	+1	10°	9°																					
49	Tmp	175	9.938	13:00:39.7	13:00:40.3	0	1s	+1	10°	9°																					
50	Tmp	179	12.051	13:05:08.2	13:05:08.1	0	0s	0	1°	9°																					
51	Tmp	183	13.606	13:08:06.2	13:08:06.8	0	1s	+1	7°	9°																					
52	Tmp	186	0.560	13:10:20.8	13:10:24.7	0	4s	[+4]	44°	9°																					





## IBITIPOCA - MG - Mitsubishi MotorSports 2022

### Performance Individual

PC	Tp	Trc	DistPC	Ideal	Passagem	Pen	Erro	Pontos	NoPC	AtePC	PC	Tp	Trc	DistPC	Ideal	Passagem	Pen	Erro	Pontos	NoPC	AtePC										
<b>N u m</b>	<b>125</b>	125 / Leonardo de Valmoré Fernandes / Gustavo H. Siqueira																													
		Cat / NL / Largada		LIGHT / 125 / 10:35:00																											
		Niteroi-RJ		PAJERO HPE 3.8 G 5P 4X4 AT-S																											
1	Tmp	3	0.331	11:00:36.9	11:00:40.0	0	3s	+3	25 °	22 °	53	Tmp	191	1.473	13:13:32.3	13:15:33.7	0	2m01s	[+121]	65 °	34 °										
2	Tmp	4	0.541	11:01:01.1	11:01:00.0	0	1s	-1	14 °	23 °	54	Tmp	196	3.416	13:18:20.2	13:19:34.9	0	1m15s	[+75]	66 °	37 °										
3	Tmp	5	1.513	11:02:38.8	11:02:35.3	0	4s	-4	35 °	29 °	55	Tmp	197	4.468	13:20:30.5	13:21:10.4	0	40s	[+40]	64 °	39 °										
4	Tmp	7	1.929	11:03:24.8	11:03:27.1	0	2s	+2	23 °	28 °	56	Tmp	198	5.095	13:22:04.0	13:22:20.2	0	16s	+16	57 °	39 °										
5	Tmp	11	2.551	11:04:57.2	11:04:48.4	0	9s	-9	34 °	31 °	57	Tmp	204	0.088	13:26:06.0	13:25:59.5	0	7s	-7	50 °	39 °										
6	Tmp	12	2.812	11:05:24.9	11:05:25.7	0	1s	+1	7 °	26 °	58	Tmp	209	1.061	13:28:04.1	13:28:06.8	0	3s	+3	46 °	39 °										
7	Tmp	18	0.352	11:08:17.5	11:08:21.9	0	4s	+4	32 °	24 °	59	Tmp	214	1.778	13:29:35.8	13:29:37.8	0	2s	+2	36 °	39 °										
8	Tmp	23	1.521	11:11:15.4	11:11:02.5	0	13s	-13	44 °	33 °	60	Tmp	217	2.592	13:31:22.2	13:31:21.1	0	1s	-1	18 °	39 °										
9	Tmp	26	1.864	11:11:58.7	11:11:51.9	0	7s	-7	40 °	33 °	61	Tmp	225	4.291	13:36:06.4	13:36:07.4	0	1s	+1	16 °	37 °										
10	Tmp	29	2.113	11:12:46.8	11:12:27.7	0	19s	-19	48 °	36 °	62	Tmp	228	4.915	13:37:49.7	13:37:48.9	0	1s	-1	19 °	37 °										
11	Tmp	36	3.809	11:16:58.9	11:16:40.3	0	19s	-19	48 °	37 °	63	Tmp	230	5.360	13:38:51.8	13:38:53.5	0	2s	+2	35 °	37 °										
12	Tmp	38	4.355	11:17:57.1	11:17:41.6	0	16s	-16	48 °	39 °	64	Tmp	235	6.370	13:41:28.5	13:41:32.4	0	4s	+4	48 °	37 °										
13	Tmp	43	5.398	11:20:39.4	11:20:22.3	0	17s	-17	46 °	39 °	65	Tmp	238	7.227	13:43:59.8	13:44:01.6	0	2s	+2	28 °	37 °										
14	Tmp	47	6.472	11:22:32.6	11:22:18.3	0	14s	-14	49 °	39 °	66	Tmp	239	7.891	13:45:32.8	13:45:33.2	0	0s	0	3 °	37 °										
15	Tmp	50	0.248	11:24:59.6	11:24:59.5	0	0s	0	2 °	39 °	67	Tmp	243	8.703	13:47:19.6	13:47:14.4	0	5s	-5	53 °	37 °										
16	Tmp	58	1.794	11:27:59.5	11:27:56.8	0	3s	-3	39 °	38 °	68	Tmp	247	9.704	13:49:43.6	13:49:41.5	0	2s	-2	25 °	36 °										
17	Tmp	60	2.384	11:29:16.5	11:29:17.1	0	1s	+1	13 °	38 °	69	Tmp	248	10.057	13:50:24.4	13:50:22.8	0	2s	-2	26 °	36 °										
18	Tmp	64	3.520	11:31:23.6	11:31:26.0	0	2s	+2	32 °	38 °	70	Tmp	250	10.655	13:51:39.3	13:51:36.8	0	3s	-3	34 °	36 °										
19	Tmp	66	3.931	11:32:06.1	11:32:05.0	0	1s	-1	15 °	37 °	71	Tmp	256	0.695	13:57:03.3	13:57:01.6	0	2s	-2	40 °	36 °										
20	Tmp	70	5.181	11:34:07.5	11:34:09.8	0	2s	+2	31 °	37 °	72	Tmp	262	1.557	13:59:41.1	13:59:43.2	0	2s	+2	37 °	35 °										
21	Tmp	77	0.498	11:36:26.7	11:36:28.1	0	1s	+1	6 °	37 °	73	Tmp	262	2.090	14:00:52.2	14:00:52.6	0	0s	0	2 °	35 °										
22	Tmp	77	1.383	11:37:48.4	11:37:45.9	0	3s	-3	44 °	37 °	74	Tmp	265	2.942	14:02:44.7	14:02:42.3	0	2s	-2	27 °	35 °										
23	Tmp	80	1.944	11:38:58.9	11:38:57.2	0	2s	-2	34 °	36 °	75	Tmp	266	3.619	14:04:24.7	14:04:23.8	0	1s	-1	11 °	35 °										
24	Tmp	82	2.458	11:39:52.3	11:39:51.5	0	1s	-1	20 °	36 °	<table border="1" style="width: 100%; border-collapse: collapse;"> <tr> <td>Num</td><td>125</td><td>Pen</td><td>0</td><td>PCZ</td><td>9</td><td>Total PP</td><td>261</td><td>Col. Final</td><td>35°</td> </tr> </table>											Num	125	Pen	0	PCZ	9	Total PP	261	Col. Final	35°
Num	125	Pen	0	PCZ	9	Total PP	261	Col. Final	35°																						
25	Tmp	83	2.783	11:40:23.6	11:40:20.6	0	3s	-3	40 °	36 °																					
26	Tmp	88	3.948	11:42:49.4	11:42:49.8	0	0s	0	2 °	36 °																					
27	Tmp	105	1.384	11:49:04.8	11:49:05.2	0	0s	0	2 °	36 °																					
28	Tmp	105	2.809	11:51:27.3	11:51:29.3	0	2s	+2	35 °	36 °																					
29	Tmp	105	3.151	11:52:01.5	11:52:01.7	0	0s	0	2 °	36 °																					
30	Tmp	108	3.795	11:53:34.9	11:53:35.7	0	1s	+1	11 °	36 °																					
31	Tmp	112	4.832	11:55:36.6	11:55:37.9	0	1s	+1	13 °	38 °																					
32	Tmp	117	0.218	11:57:47.2	11:57:46.5	0	1s	-1	16 °	35 °																					
33	Tmp	118	0.849	11:59:00.9	11:59:00.8	0	0s	0	2 °	35 °																					
34	Tmp	121	1.674	12:00:47.9	12:00:47.3	0	1s	-1	13 °	35 °																					
35	Tmp	125	2.903	12:02:55.0	12:03:11.2	0	16s	+16	54 °	35 °																					
36	Tmp	133	5.210	12:07:18.3	12:07:19.4	0	1s	+1	17 °	35 °																					
37	Tmp	137	6.324	12:10:23.0	12:10:26.4	0	3s	+3	42 °	35 °																					
38	Tmp	141	0.426	12:13:15.7	12:13:16.6	0	1s	+1	19 °	35 °																					
39	Tmp	142	1.078	12:14:32.2	12:14:32.6	0	0s	0	3 °	35 °																					
40	Tmp	148	0.477	12:43:48.0	12:43:47.9	0	0s	0	4 °	34 °																					
41	Tmp	149	1.182	12:44:56.8	12:45:03.2	0	6s	+6	51 °	37 °																					
42	Tmp	154	2.743	12:47:53.2	12:47:57.5	0	4s	+4	45 °	37 °																					
43	Tmp	156	4.223	12:50:36.8	12:50:40.2	0	3s	+3	35 °	37 °																					
44	Tmp	159	5.160	12:52:05.8	12:52:08.7	0	3s	+3	42 °	36 °																					
45	Tmp	159	5.735	12:52:58.9	12:53:02.2	0	3s	+3	46 °	37 °																					
46	Tmp	163	6.628	12:54:29.3	12:54:34.7	0	5s	+5	50 °	36 °																					
47	Tmp	165	7.441	12:56:01.6	12:56:06.0	0	4s	+4	47 °	36 °																					
48	Tmp	171	8.465	12:58:19.1	13:00:39.5	0	2m20s	[+140]	60 °	34 °																					
49	Tmp	175	9.938	13:01:39.7	13:03:24.1	0	1m44s	[+104]	60 °	33 °																					
50	Tmp	179	12.051	13:06:08.2	13:08:06.2	0	1m58s	[+118]	63 °	33 °																					
51	Tmp	183	13.606	13:09:06.2	13:10:36.4	0	1m30s	[+90]	61 °	33 °																					
52	Tmp	186	0.560	13:11:20.8	13:13:23.9	0	2m03s	[+123]	65 °	33 °																					







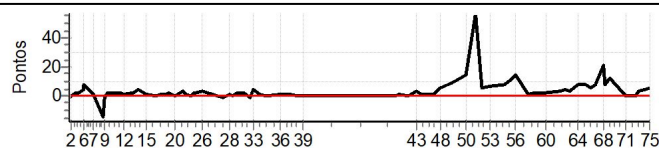
# IBITIPOCA - MG - Mitsubishi MotorSports 2022

## Performance Individual

PC	Tp	Trc	DistPC	Ideal	Passagem	Pen	Erro	Pontos	NoPC	AtePC
<b>N</b> <b>u</b> <b>m</b>	<b>126</b>	126 / Stéfano Prata Oliveira / Gabrielle Moreira de Oliveira								
		Cat / NL / Largada		LIGHT / 126 / 10:36:00						
		Petrópolis-RJ				ECLIPSE CROSS HPE-S 1.5T S-AWC				
PC	Tp	Trc	DistPC	Ideal	Passagem	Pen	Erro	Pontos	NoPC	AtePC
1	Tmp	3	0.331	11:01:36.9	11:01:36.4	0	1s	-1	12°	69°
2	Tmp	4	0.541	11:02:01.1	11:02:01.2	0	0s	0	2°	15°
3	Tmp	5	1.513	11:03:38.8	11:03:41.0	0	2s	+2	28°	16°
4	Tmp	7	1.929	11:04:24.8	11:04:27.2	0	2s	+2	22°	20°
5	Tmp	11	2.551	11:05:57.2	11:06:01.2	0	4s	+4	23°	19°
6	Tmp	12	2.812	11:06:24.9	11:06:31.7	0	7s	[+7]	29°	19°
7	Tmp	18	0.352	11:09:17.5	11:09:18.5	0	1s	+1	7°	18°
8	Tmp	23	1.521	11:12:15.4	11:12:00.4	0	15s	-15	45°	25°
9	Tmp	26	1.864	11:12:58.7	11:12:56.5	0	2s	-2	20°	25°
10	Tmp	29	2.113	11:13:46.8	11:13:49.2	0	2s	+2	21°	22°
11	Tmp	36	3.809	11:17:58.9	11:18:00.9	0	2s	+2	30°	28°
12	Tmp	38	4.355	11:18:57.1	11:18:58.0	0	1s	+1	9°	26°
13	Tmp	43	5.398	11:21:39.4	11:21:41.3	0	2s	+2	23°	27°
14	Tmp	47	6.472	11:23:32.6	11:23:36.4	0	4s	+4	40°	27°
15	Tmp	50	0.248	11:25:59.6	11:26:00.8	0	1s	+1	17°	26°
16	Tmp	58	1.794	11:28:59.5	11:28:59.8	0	0s	0	2°	26°
17	Tmp	60	2.384	11:30:16.5	11:30:17.7	0	1s	+1	12°	27°
18	Tmp	64	3.520	11:32:23.6	11:32:24.8	0	1s	+1	12°	26°
19	Tmp	66	3.931	11:33:06.1	11:33:07.9	0	2s	+2	30°	26°
20	Tmp	70	5.181	11:35:07.5	11:35:07.7	0	0s	0	1°	26°
21	Tmp	77	0.498	11:37:26.7	11:37:29.6	0	3s	+3	28°	25°
22	Tmp	77	1.383	11:38:48.4	11:38:49.3	0	1s	+1	23°	25°
23	Tmp	80	1.944	11:39:58.9	11:39:59.3	0	0s	0	3°	25°
24	Tmp	82	2.458	11:40:52.3	11:40:54.4	0	2s	+2	33°	26°
25	Tmp	83	2.783	11:41:23.6	11:41:25.5	0	2s	+2	29°	26°
26	Tmp	88	3.948	11:43:49.4	11:43:52.4	0	3s	+3	42°	26°
27	Tmp	105	1.384	11:50:04.8	11:50:04.0	0	1s	-1	15°	26°
28	Tmp	105	2.809	11:52:27.3	11:52:28.1	0	1s	+1	20°	26°
29	Tmp	105	3.151	11:53:01.5	11:53:01.4	0	0s	0	1°	26°
30	Tmp	108	3.795	11:54:34.9	11:54:36.4	0	2s	+2	35°	26°
31	Tmp	112	4.832	11:56:36.6	11:56:38.5	0	2s	+2	35°	26°
32	Tmp	117	0.218	11:58:47.2	11:58:46.6	0	1s	-1	15°	26°
33	Tmp	118	0.849	12:00:00.9	12:00:05.2	0	4s	+4	47°	26°
34	Tmp	121	1.674	12:01:47.9	12:01:49.3	0	1s	+1	12°	26°
35	Tmp	125	2.903	12:03:55.0	12:03:55.2	0	0s	0	1°	26°
36	Tmp	133	5.210	12:08:18.3	12:08:19.0	0	1s	+1	16°	26°
37	Tmp	137	6.324	12:11:23.0	12:11:24.3	0	1s	+1	16°	26°
38	Tmp	141	0.426	12:14:15.7	12:14:16.0	0	0s	0	3°	26°
39	Tmp	142	1.078	12:15:32.2	12:15:32.0	0	0s	0	2°	25°
40	Tmp	148	0.477	12:44:48.0	12:44:48.1	0	0s	0	3°	24°
41	Tmp	149	1.182	12:45:56.8	12:45:57.4	0	1s	+1	15°	24°
42	Tmp	154	2.743	12:48:53.2	12:48:53.3	0	0s	0	2°	24°
43	Tmp	156	4.223	12:51:36.8	12:51:40.2	0	3s	+3	34°	24°
44	Tmp	159	5.160	12:53:05.8	12:53:06.6	0	1s	+1	16°	24°
45	Tmp	159	5.735	12:53:58.9	12:54:00.0	0	1s	+1	21°	24°
46	Tmp	163	6.628	12:55:29.3	12:55:30.1	0	1s	+1	15°	24°
47	Tmp	165	7.441	12:57:01.6	12:57:02.3	0	1s	+1	18°	24°
48	Tmp	171	8.465	12:59:19.1	12:59:24.3	0	5s	+5	36°	25°
49	Tmp	175	9.938	13:02:39.7	13:02:48.8	0	9s	[+9]	47°	25°
50	Tmp	179	12.051	13:07:08.2	13:07:22.6	0	14s	[+14]	47°	23°
51	Tmp	183	13.606	13:10:06.2	13:11:03.4	0	57s	[+57]	56°	24°
52	Tmp	186	0.560	13:12:20.8	13:12:26.2	0	5s	+5	48°	24°

PC	Tp	Trc	DistPC	Ideal	Passagem	Pen	Erro	Pontos	NoPC	AtePC
53	Tmp	191	1.473	13:14:32.3	13:14:38.1	0	6s	+6	50°	23°
54	Tmp	196	3.416	13:19:20.2	13:19:27.5	0	7s	+7	51°	24°
55	Tmp	197	4.468	13:21:30.5	13:21:41.9	0	11s	[+11]	55°	25°
56	Tmp	198	5.095	13:23:04.0	13:23:18.1	0	14s	[+14]	55°	26°
57	Tmp	204	0.088	13:27:06.0	13:27:07.3	0	1s	+1	17°	26°
58	Tmp	209	1.061	13:29:04.1	13:29:05.8	0	2s	+2	33°	26°
59	Tmp	214	1.778	13:30:35.8	13:30:38.2	0	2s	+2	35°	26°
60	Tmp	217	2.592	13:32:22.2	13:32:24.4	0	2s	+2	38°	26°
61	Tmp	225	4.291	13:37:06.4	13:37:09.4	0	3s	+3	41°	27°
62	Tmp	228	4.915	13:38:49.7	13:38:54.0	0	4s	+4	48°	27°
63	Tmp	230	5.360	13:39:51.8	13:39:54.9	0	3s	+3	46°	27°
64	Tmp	235	6.370	13:42:28.5	13:42:35.4	0	7s	+7	56°	27°
65	Tmp	238	7.227	13:44:59.8	13:45:06.9	0	7s	+7	60°	27°
66	Tmp	239	7.891	13:46:32.8	13:46:37.5	0	5s	+5	58°	27°
67	Tmp	243	8.703	13:48:19.6	13:48:26.8	0	7s	+7	58°	27°
68	Tmp	247	9.704	13:50:43.6	13:51:04.8	0	21s	[+21]	59°	27°
69	Tmp	248	10.057	13:51:24.4	13:51:31.3	0	7s	+7	56°	27°
70	Tmp	250	10.655	13:52:39.3	13:52:51.4	0	12s	[+12]	57°	27°
71	Tmp	256	0.695	13:58:03.3	13:58:03.7	0	0s	0	2°	27°
72	Tmp	262	1.557	14:00:41.1	14:00:41.2	0	0s	0	3°	26°
73	Tmp	262	2.090	14:01:52.2	14:01:55.0	0	3s	+3	42°	26°
74	Tmp	265	2.942	14:03:44.7	14:03:48.4	0	4s	+4	44°	26°
75	Tmp	266	3.619	14:05:24.7	14:05:30.1	0	5s	+5	49°	26°

Num	126	Pen	0	PCZ	12	Total PP	161	Col. Final	26°
-----	-----	-----	---	-----	----	----------	-----	------------	-----





## IBITIPOCA - MG - Mitsubishi MotorSports 2022

### Performance Individual

PC	Tp	Trc	DistPC	Ideal	Passagem	Pen	Erro	Pontos	NoPC	AtePC	PC	Tp	Trc	DistPC	Ideal	Passagem	Pen	Erro	Pontos	NoPC	AtePC										
<b>N</b>	<b>u</b>	<b>127</b>	127 / Vitor Jose Coelho / Thays Francisca Neto Neves																												
			Cat / NL / Largada LIGHT / 127 / 10:37:00																												
			29° Belo Horizonte-MG PAJERO HPE 3.8 G 3P 4X4 AT S																												
<b>m</b>	<b>29°</b>																														
1	Tmp	3	0.331	11:02:36.9	11:02:42.0	0	5s	+5	32°	28°	53	Tmp	191	1.473	13:15:32.3	13:15:31.3	0	1s	-1	11°	37°										
2	Tmp	4	0.541	11:03:01.1	11:03:05.0	0	4s	+4	30°	30°	54	Tmp	196	3.416	13:20:20.2	13:20:25.2	0	5s	+5	43°	36°										
3	Tmp	5	1.513	11:04:38.8	11:04:39.4	0	1s	+1	10°	30°	55	Tmp	197	4.468	13:22:30.5	13:22:41.1	0	11s	+11	54°	35°										
4	Tmp	7	1.929	11:05:24.8	11:05:28.9	0	4s	+4	36°	30°	56	Tmp	198	5.095	13:24:04.0	13:24:04.0	0	0s	0	2°	35°										
5	Tmp	11	2.551	11:06:57.2	11:07:05.1	0	8s	+8	32°	30°	57	Tmp	204	0.088	13:28:06.0	13:28:07.3	0	1s	+1	16°	35°										
6	Tmp	12	2.812	11:07:24.9	11:07:26.1	0	1s	+1	6°	25°	58	Tmp	209	1.061	13:30:04.1	13:30:08.2	0	4s	+4	50°	35°										
7	Tmp	18	0.352	11:10:17.5	11:10:22.9	0	5s	+5	35°	25°	59	Tmp	214	1.778	13:31:35.8	13:31:38.8	0	3s	+3	41°	35°										
8	Tmp	23	1.521	11:13:15.4	11:13:24.6	0	9s	+9	38°	29°	60	Tmp	217	2.592	13:33:22.2	13:33:22.0	0	0s	0	1°	35°										
9	Tmp	26	1.864	11:13:58.7	11:14:08.1	0	9s	+9	42°	32°	61	Tmp	225	4.291	13:38:06.4	13:38:05.0	0	1s	-1	15°	32°										
10	Tmp	29	2.113	11:14:46.8	11:14:50.3	0	4s	+4	33°	31°	62	Tmp	228	4.915	13:39:49.7	13:39:49.6	0	0s	0	1°	32°										
11	Tmp	36	3.809	11:18:58.9	11:19:00.5	0	2s	+2	29°	32°	63	Tmp	230	5.360	13:40:51.8	13:40:54.8	0	3s	+3	45°	32°										
12	Tmp	38	4.355	11:19:57.1	11:19:57.8	0	1s	+1	8°	30°	64	Tmp	235	6.370	13:43:28.5	13:43:28.9	0	0s	0	3°	32°										
13	Tmp	43	5.398	11:22:39.4	11:22:43.3	0	4s	+4	35°	30°	65	Tmp	238	7.227	13:45:59.8	13:46:02.1	0	2s	+2	27°	32°										
14	Tmp	47	6.472	11:24:32.6	11:24:33.6	0	1s	+1	14°	30°	66	Tmp	239	7.891	13:47:32.8	13:47:34.5	0	2s	+2	36°	32°										
15	Tmp	50	0.248	11:26:59.6	11:26:59.9	0	0s	0	1°	29°	67	Tmp	243	8.703	13:49:19.6	13:49:19.9	0	0s	0	3°	32°										
16	Tmp	58	1.794	11:29:59.5	11:30:02.7	0	3s	+3	38°	29°	68	Tmp	247	9.704	13:51:43.6	13:51:44.7	0	1s	+1	14°	32°										
17	Tmp	60	2.384	11:31:16.5	11:31:21.4	0	5s	+5	47°	31°	69	Tmp	248	10.057	13:52:24.4	13:52:26.7	0	2s	+2	25°	32°										
18	Tmp	64	3.520	11:33:23.6	11:33:25.6	0	2s	+2	31°	31°	70	Tmp	250	10.655	13:53:39.3	13:53:41.6	0	2s	+2	20°	31°										
19	Tmp	66	3.931	11:34:06.1	11:34:06.9	0	1s	+1	14°	30°	71	Tmp	256	0.695	13:59:03.3	13:59:01.3	0	2s	-2	39°	31°										
20	Tmp	70	5.181	11:36:07.5	11:36:09.3	0	2s	+2	30°	30°	72	Tmp	262	1.557	14:01:41.1	14:01:42.4	0	1s	+1	18°	31°										
21	Tmp	77	0.498	11:38:26.7	11:38:31.7	0	5s	+5	44°	31°	73	Tmp	262	2.090	14:02:52.2	14:02:52.6	0	0s	0	1°	30°										
22	Tmp	77	1.383	11:39:48.4	11:39:49.3	0	1s	+1	22°	30°	74	Tmp	265	2.942	14:04:44.7	14:04:43.6	0	1s	-1	13°	30°										
23	Tmp	80	1.944	11:40:58.9	11:40:59.0	0	0s	0	2°	29°	75	Tmp	266	3.619	14:06:24.7	14:06:21.3	0	3s	-3	37°	29°										
24	Tmp	82	2.458	11:41:52.3	11:41:55.4	0	3s	+3	44°	31°	<table border="1" style="width: 100%; border-collapse: collapse;"> <tr> <td>Num</td><td>127</td><td>Pen</td><td>0</td><td>PCZ</td><td>10</td><td>Total PP</td><td>198</td><td>Col. Final</td><td>29°</td> </tr> </table>											Num	127	Pen	0	PCZ	10	Total PP	198	Col. Final	29°
Num	127	Pen	0	PCZ	10	Total PP	198	Col. Final	29°																						
25	Tmp	83	2.783	11:42:23.6	11:42:25.9	0	2s	+2	28°	31°																					
26	Tmp	88	3.948	11:44:49.4	11:45:10.7	0	21s	+21	55°	31°																					
27	Tmp	105	1.384	11:51:04.8	11:51:05.2	0	0s	0	1°	31°																					
28	Tmp	105	2.809	11:53:27.3	11:53:28.7	0	1s	+1	19°	31°																					
29	Tmp	105	3.151	11:54:01.5	11:54:00.6	0	1s	-1	16°	31°																					
30	Tmp	108	3.795	11:55:34.9	11:55:35.8	0	1s	+1	10°	31°																					
31	Tmp	112	4.832	11:57:36.6	11:57:38.9	0	2s	+2	34°	31°																					
32	Tmp	117	0.218	11:59:47.2	11:59:45.7	0	2s	-2	32°	31°																					
33	Tmp	118	0.849	12:01:00.9	12:01:02.1	0	1s	+1	14°	31°																					
34	Tmp	121	1.674	12:02:47.9	12:02:44.3	0	4s	-4	39°	30°																					
35	Tmp	125	2.903	12:04:55.0	12:04:53.5	0	2s	-2	30°	30°																					
36	Tmp	133	5.210	12:09:18.3	12:09:19.2	0	1s	+1	15°	30°																					
37	Tmp	137	6.324	12:12:23.0	12:12:25.2	0	2s	+2	31°	29°																					
38	Tmp	141	0.426	12:15:15.7	12:15:17.1	0	1s	+1	18°	29°																					
39	Tmp	142	1.078	12:16:32.2	12:16:31.4	0	1s	-1	21°	29°																					
40	Tmp	148	0.477	12:45:48.0	12:45:24.0	0	24s	-24	55°	31°																					
41	Tmp	149	1.182	12:46:56.8	12:48:36.2	0	1m39s	[+99]	66°	32°																					
42	Tmp	154	2.743	12:49:53.2	12:53:16.6	0	3m23s	[+203]	69°	33°																					
43	Tmp	156	4.223	12:52:36.8	12:55:43.8	0	3m07s	[+187]	68°	33°																					
44	Tmp	159	5.160	12:54:05.8	12:56:43.4	0	2m38s	[+158]	67°	32°																					
45	Tmp	159	5.735	12:54:58.9	12:57:17.5	0	2m19s	[+139]	67°	32°																					
46	Tmp	163	6.628	12:56:29.3	12:58:17.1	0	1m48s	[+108]	67°	40°																					
47	Tmp	165	7.441	12:58:01.6	12:59:04.3	0	1m03s	[+63]	64°	42°																					
48	Tmp	171	8.465	13:00:19.1	13:00:45.3	0	26s	[+26]	48°	43°																					
49	Tmp	175	9.938	13:03:39.7	13:03:38.2	0	2s	-2	17°	42°																					
50	Tmp	179	12.051	13:08:08.2	13:08:09.4	0	1s	+1	7°	42°																					
51	Tmp	183	13.606	13:11:06.2	13:11:10.3	0	4s	+4	28°	39°																					
52	Tmp	186	0.560	13:13:20.8	13:13:21.2	0	0s	0	2°	38°																					



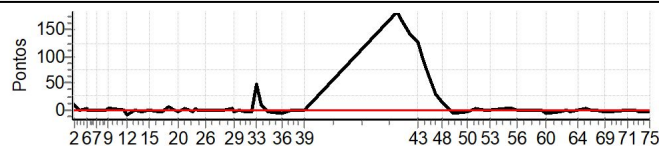


# IBITIPOCA - MG - Mitsubishi MotorSports 2022

## Performance Individual

PC	Tp	Trc	DistPC	Ideal	Passagem	Pen	Erro	Pontos	NoPC	AtePC	PC	Tp	Trc	DistPC	Ideal	Passagem	Pen	Erro	Pontos	NoPC	AtePC
<b>N</b> <b>u</b> <b>m</b>	<b>128</b>	128 / Claudio de Almeida Pereira / Julyane de Almeida Pereira																			
		Cat / NL / Largada LIGHT / 128 / 10:38:00																			
		São João de Meriti-RJ									L200 TRITON SPORT HPE-S 2.4 D 4X										
1	Tmp	3	0.331	11:03:36.9	11:03:50.7	0	14s	+14	45°	39°	53	Tmp	191	1.473	13:16:32.3	13:16:33.2	0	1s	+1	10°	39°
2	Tmp	4	0.541	11:04:01.1	11:04:12.2	0	11s	+11	43°	43°	54	Tmp	196	3.416	13:21:20.2	13:21:23.4	0	3s	+3	36°	38°
3	Tmp	5	1.513	11:05:38.8	11:05:41.1	0	2s	+2	27°	40°	55	Tmp	197	4.468	13:23:30.5	13:23:33.9	0	3s	+3	33°	36°
4	Tmp	7	1.929	11:06:24.8	11:06:26.0	0	1s	+1	9°	33°	56	Tmp	198	5.095	13:25:04.0	13:25:06.3	0	2s	+2	25°	36°
5	Tmp	11	2.551	11:07:57.2	11:08:02.2	0	5s	+5	26°	35°	57	Tmp	204	0.088	13:29:06.0	13:29:06.8	0	1s	+1	15°	36°
6	Tmp	12	2.812	11:08:24.9	11:08:26.2	0	1s	+1	5°	28°	58	Tmp	209	1.061	13:31:04.1	13:31:05.4	0	1s	+1	12°	36°
7	Tmp	18	0.352	11:11:17.5	11:11:18.3	0	1s	+1	6°	26°	59	Tmp	214	1.778	13:32:35.8	13:32:37.9	0	2s	+2	34°	36°
8	Tmp	23	1.521	11:14:15.4	11:14:16.7	0	1s	+1	12°	23°	60	Tmp	217	2.592	13:34:22.2	13:34:18.7	0	4s	-4	53°	36°
9	Tmp	26	1.864	11:14:58.7	11:15:02.7	0	4s	+4	31°	24°	61	Tmp	225	4.291	13:39:06.4	13:39:05.2	0	1s	-1	14°	35°
10	Tmp	29	2.113	11:15:46.8	11:15:49.6	0	3s	+3	28°	24°	62	Tmp	228	4.915	13:40:49.7	13:40:51.1	0	1s	+1	18°	35°
11	Tmp	36	3.809	11:19:58.9	11:20:00.7	0	2s	+2	28°	23°	63	Tmp	230	5.360	13:41:51.8	13:41:50.4	0	1s	-1	8°	35°
12	Tmp	38	4.355	11:20:57.1	11:20:49.6	0	8s	-8	42°	27°	64	Tmp	235	6.370	13:44:28.5	13:44:28.1	0	0s	0	2°	35°
13	Tmp	43	5.398	11:23:39.4	11:23:39.8	0	0s	0	1°	26°	65	Tmp	238	7.227	13:46:59.8	13:47:05.2	0	5s	+5	52°	35°
14	Tmp	47	6.472	11:25:32.6	11:25:31.6	0	1s	-1	13°	25°	66	Tmp	239	7.891	13:48:32.8	13:48:32.7	0	0s	0	2°	35°
15	Tmp	50	0.248	11:27:59.6	11:28:00.8	0	1s	+1	16°	25°	67	Tmp	243	8.703	13:50:19.6	13:50:19.9	0	0s	0	2°	35°
16	Tmp	58	1.794	11:30:59.5	11:30:58.2	0	1s	-1	9°	25°	68	Tmp	247	9.704	13:52:43.6	13:52:43.1	0	1s	-1	13°	35°
17	Tmp	60	2.384	11:32:16.5	11:32:14.0	0	3s	-3	38°	25°	69	Tmp	248	10.057	13:53:24.4	13:53:23.5	0	1s	-1	8°	35°
18	Tmp	64	3.520	11:34:23.6	11:34:31.5	0	8s	+8	49°	27°	70	Tmp	250	10.655	13:54:39.3	13:54:38.7	0	1s	-1	9°	35°
19	Tmp	66	3.931	11:35:06.1	11:35:10.5	0	4s	+4	42°	27°	71	Tmp	256	0.695	14:00:03.3	14:00:05.3	0	2s	+2	38°	32°
20	Tmp	70	5.181	11:37:07.5	11:37:06.8	0	1s	-1	15°	27°	72	Tmp	262	1.557	14:02:41.1	14:02:43.5	0	2s	+2	36°	32°
21	Tmp	77	0.498	11:39:26.7	11:39:29.7	0	3s	+3	27°	27°	73	Tmp	262	2.090	14:03:52.2	14:03:51.3	0	1s	-1	19°	32°
22	Tmp	77	1.383	11:40:48.4	11:40:48.7	0	0s	0	1°	27°	74	Tmp	265	2.942	14:05:44.7	14:05:44.0	0	1s	-1	12°	32°
23	Tmp	80	1.944	11:41:58.9	11:41:57.0	0	2s	-2	33°	27°	75	Tmp	266	3.619	14:07:24.7	14:07:22.8	0	2s	-2	26°	31°
24	Tmp	82	2.458	11:42:52.3	11:42:55.2	0	3s	+3	43°	28°											
25	Tmp	83	2.783	11:43:23.6	11:43:25.0	0	1s	+1	18°	28°											
26	Tmp	88	3.948	11:45:49.4	11:45:49.1	0	0s	0	1°	28°											
27	Tmp	105	1.384	11:52:04.8	11:52:05.4	0	1s	+1	14°	28°											
28	Tmp	105	2.809	11:54:27.3	11:54:31.6	0	4s	+4	46°	28°											
29	Tmp	105	3.151	11:55:01.5	11:54:59.0	0	3s	-3	44°	28°											
30	Tmp	108	3.795	11:56:34.9	11:56:36.4	0	2s	+2	34°	29°											
31	Tmp	112	4.832	11:58:36.6	11:58:33.6	0	3s	-3	44°	29°											
32	Tmp	117	0.218	12:00:47.2	12:00:46.0	0	1s	-1	14°	29°											
33	Tmp	118	0.849	12:02:00.9	12:02:49.7	0	49s	[+49]	58°	30°											
34	Tmp	121	1.674	12:03:47.9	12:03:58.8	0	11s	+11	53°	31°											
35	Tmp	125	2.903	12:05:55.0	12:05:52.0	0	3s	-3	37°	31°											
36	Tmp	133	5.210	12:10:18.3	12:10:14.5	0	4s	-4	45°	31°											
37	Tmp	137	6.324	12:13:23.0	12:13:24.1	0	1s	+1	15°	31°											
38	Tmp	141	0.426	12:16:15.7	12:16:15.7	0	0s	0	2°	30°											
39	Tmp	142	1.078	12:17:32.2	12:17:33.4	0	1s	+1	20°	30°											
40	Tmp	148	0.477	12:46:48.0	12:49:50.0	0	3m02s	[+182]	68°	28°											
41	Tmp	149	1.182	12:47:56.8	12:50:47.8	0	2m51s	[+171]	69°	30°											
42	Tmp	154	2.743	12:50:53.2	12:53:14.5	0	2m21s	[+141]	67°	31°											
43	Tmp	156	4.223	12:53:36.8	12:55:41.6	0	2m05s	[+125]	66°	32°											
44	Tmp	159	5.160	12:55:05.8	12:56:41.9	0	1m36s	[+96]	66°	38°											
45	Tmp	159	5.735	12:55:58.9	12:57:16.0	0	1m17s	[+77]	66°	41°											
46	Tmp	163	6.628	12:57:29.3	12:58:22.7	0	53s	[+53]	62°	43°											
47	Tmp	165	7.441	12:59:01.6	12:59:33.8	0	32s	+32	60°	44°											
48	Tmp	171	8.465	13:01:19.1	13:01:35.1	0	16s	+16	46°	45°											
49	Tmp	175	9.938	13:04:39.7	13:04:33.6	0	6s	-6	41°	44°											
50	Tmp	179	12.051	13:09:08.2	13:09:06.0	0	2s	-2	16°	44°											
51	Tmp	183	13.606	13:12:06.2	13:12:10.2	0	4s	+4	27°	41°											
52	Tmp	186	0.560	13:14:20.8	13:14:20.6	0	0s	0	1°	40°											

Num 128 Pen 0 PCZ 8 Total PP 211 Col. Final 31°





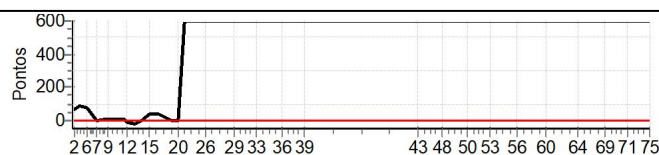
# IBITIPOCA - MG - Mitsubishi MotorSports 2022

## Performance Individual

PC	Tp	Trc	DistPC	Ideal	Passagem	Pen	Erro	Pontos	NoPC	AtePC
<b>N</b> <b>u</b> <b>m</b>	<b>129</b>	129 / Thiago Potter Guida / Valter Fernandes Cardoso								
		Cat / NL / Largada		LIGHT / 129 / 10:39:00						
		Rio de Janeiro-RJ				OUTLANDER 3.0 GT V6 4WD TOP				
PC	Tp	Trc	DistPC	Ideal	Passagem	Pen	Erro	Pontos	NoPC	AtePC
1	Tmp	3	0.331	11:04:36.9	11:05:44.4	0	1m08s	[+68]	57 °	49 °
2	Tmp	4	0.541	11:05:01.1	11:06:08.8	0	1m08s	[+68]	57 °	56 °
3	Tmp	5	1.513	11:06:38.8	11:08:10.7	0	1m32s	[+92]	58 °	57 °
4	Tmp	7	1.929	11:07:24.8	11:08:53.4	0	1m29s	[+89]	57 °	57 °
5	Tmp	11	2.551	11:08:57.2	11:10:18.5	0	1m21s	[+81]	56 °	57 °
6	Tmp	12	2.812	11:09:24.9	11:10:45.1	0	1m20s	[+80]	55 °	57 °
7	Tmp	18	0.352	11:12:17.5	11:12:24.6	0	7s	+7	38 °	55 °
8	Tmp	23	1.521	11:15:15.4	11:15:25.5	0	10s	+10	40 °	55 °
9	Tmp	26	1.864	11:15:58.7	11:16:09.4	0	11s	+11	45 °	55 °
10	Tmp	29	2.113	11:16:46.8	11:17:01.0	0	14s	+14	45 °	54 °
11	Tmp	36	3.809	11:20:58.9	11:21:10.4	0	12s	+12	45 °	54 °
12	Tmp	38	4.355	11:21:57.1	11:21:54.2	0	3s	-3	29 °	53 °
13	Tmp	43	5.398	11:24:39.4	11:24:22.2	0	17s	-17	45 °	51 °
14	Tmp	47	6.472	11:26:32.6	11:26:38.2	0	6s	+6	43 °	50 °
15	Tmp	50	0.248	11:28:59.6	11:29:42.9	0	43s	[+43]	53 °	51 °
16	Tmp	58	1.794	11:31:59.5	11:32:37.1	0	38s	[+38]	53 °	53 °
17	Tmp	60	2.384	11:33:16.5	11:33:52.6	0	36s	+36	53 °	53 °
18	Tmp	64	3.520	11:35:23.6	11:35:38.3	0	15s	+15	52 °	53 °
19	Tmp	66	3.931	11:36:06.1	11:36:13.1	0	7s	+7	49 °	53 °
20	Tmp	70	5.181	11:38:07.5	11:38:10.7	0	3s	+3	39 °	52 °
21	Tmp	77	0.498	11:40:26.7	--:--:--	0		+600	72 °	54 °
22	Tmp	77	1.383	11:41:48.4	--:--:--	0		+600	72 °	56 °
23	Tmp	80	1.944	11:42:58.9	--:--:--	0		+600	73 °	56 °
24	Tmp	82	2.458	11:43:52.3	--:--:--	0		+600	72 °	58 °
25	Tmp	83	2.783	11:44:23.6	--:--:--	0		+600	71 °	60 °
26	Tmp	88	3.948	11:46:49.4	--:--:--	0		+600	71 °	62 °
27	Tmp	105	1.384	11:53:04.8	--:--:--	0		+600	71 °	62 °
28	Tmp	105	2.809	11:55:27.3	--:--:--	0		+600	71 °	62 °
29	Tmp	105	3.151	11:56:01.5	--:--:--	0		+600	71 °	62 °
30	Tmp	108	3.795	11:57:34.9	--:--:--	0		+600	71 °	62 °
31	Tmp	112	4.832	11:59:36.6	--:--:--	0		+600	70 °	63 °
32	Tmp	117	0.218	12:01:47.2	--:--:--	0		+600	71 °	64 °
33	Tmp	118	0.849	12:03:00.9	--:--:--	0		+600	71 °	65 °
34	Tmp	121	1.674	12:04:47.9	--:--:--	0		+600	73 °	67 °
35	Tmp	125	2.903	12:06:55.0	--:--:--	0		+600	72 °	68 °
36	Tmp	133	5.210	12:11:18.3	--:--:--	0		+600	73 °	68 °
37	Tmp	137	6.324	12:14:23.0	--:--:--	0		+600	73 °	68 °
38	Tmp	141	0.426	12:17:15.7	--:--:--	0		+600	73 °	69 °
39	Tmp	142	1.078	12:18:32.2	--:--:--	0		+600	73 °	69 °
40	Tmp	148	0.477	12:47:48.0	--:--:--	0		+600	72 °	69 °
41	Tmp	149	1.182	12:48:56.8	--:--:--	0		+600	74 °	69 °
42	Tmp	154	2.743	12:51:53.2	--:--:--	0		+600	75 °	69 °
43	Tmp	156	4.223	12:54:36.8	--:--:--	0		+600	76 °	69 °
44	Tmp	159	5.160	12:56:05.8	--:--:--	0		+600	76 °	70 °
45	Tmp	159	5.735	12:56:58.9	--:--:--	0		+600	76 °	70 °
46	Tmp	163	6.628	12:58:29.3	--:--:--	0		+600	76 °	70 °
47	Tmp	165	7.441	13:00:01.6	--:--:--	0		+600	76 °	71 °
48	Tmp	171	8.465	13:02:19.1	--:--:--	0		+600	75 °	71 °
49	Tmp	175	9.938	13:05:39.7	--:--:--	0		+600	75 °	72 °
50	Tmp	179	12.051	13:10:08.2	--:--:--	0		+600	75 °	72 °
51	Tmp	183	13.606	13:13:06.2	--:--:--	0		+600	75 °	73 °
52	Tmp	186	0.560	13:15:20.8	--:--:--	0		+600	75 °	73 °

PC	Tp	Trc	DistPC	Ideal	Passagem	Pen	Erro	Pontos	NoPC	AtePC
53	Tmp	191	1.473	13:17:32.3	--:--:--	0		+600	75 °	74 °
54	Tmp	196	3.416	13:22:20.2	--:--:--	0		+600	75 °	76 °
55	Tmp	197	4.468	13:24:30.5	--:--:--	0		+600	75 °	76 °
56	Tmp	198	5.095	13:26:04.0	--:--:--	0		+600	75 °	76 °
57	Tmp	204	0.088	13:30:06.0	--:--:--	0		+600	75 °	76 °
58	Tmp	209	1.061	13:32:04.1	--:--:--	0		+600	74 °	76 °
59	Tmp	214	1.778	13:33:35.8	--:--:--	0		+600	74 °	76 °
60	Tmp	217	2.592	13:35:22.2	--:--:--	0		+600	74 °	76 °
61	Tmp	225	4.291	13:40:06.4	--:--:--	0		+600	74 °	76 °
62	Tmp	228	4.915	13:41:49.7	--:--:--	0		+600	74 °	76 °
63	Tmp	230	5.360	13:42:51.8	--:--:--	0		+600	74 °	76 °
64	Tmp	235	6.370	13:45:28.5	--:--:--	0		+600	74 °	76 °
65	Tmp	238	7.227	13:47:59.8	--:--:--	0		+600	74 °	76 °
66	Tmp	239	7.891	13:49:32.8	--:--:--	0		+600	74 °	76 °
67	Tmp	243	8.703	13:51:19.6	--:--:--	0		+600	74 °	76 °
68	Tmp	247	9.704	13:53:43.6	--:--:--	0		+600	73 °	76 °
69	Tmp	248	10.057	13:54:24.4	--:--:--	0		+600	73 °	76 °
70	Tmp	250	10.655	13:55:39.3	--:--:--	0		+600	73 °	76 °
71	Tmp	256	0.695	14:01:03.3	--:--:--	0		+600	74 °	76 °
72	Tmp	262	1.557	14:03:41.1	--:--:--	0		+600	74 °	76 °
73	Tmp	262	2.090	14:04:52.2	--:--:--	0		+600	74 °	76 °
74	Tmp	265	2.942	14:06:44.7	--:--:--	0		+600	74 °	76 °
75	Tmp	266	3.619	14:08:24.7	--:--:--	0		+600	73 °	76 °

Num	129	Pen	0	PCZ	0	Total PP	33141	Col. Final	76°
-----	-----	-----	---	-----	---	----------	-------	------------	-----







# IBITIPOCA - MG - Mitsubishi MotorSports 2022

## Performance Individual

PC	Tp	Trc	DistPC	Ideal	Passagem	Pen	Erro	Pontos	NoPC	AtePC	PC	Tp	Trc	DistPC	Ideal	Passagem	Pen	Erro	Pontos	NoPC	AtePC										
<b>N</b> <b>u</b> <b>m</b>	<b>130</b>	130 / Marcos Santanna da Silva / Guilherme Rangel																													
		Cat / NL / Largada LIGHT / 130 / 10:40:00																													
		Rio de Janeiro-RJ										PAJERO HPE 3.8 G 5P 4X4 AT S																			
1	Tmp	3	0.331	11:05:36.9	11:05:42.0	0	5s	+5	31 °	27 °	53	Tmp	191	1.473	13:18:32.3	13:19:32.6	0	1m00s	+60	63 °	52 °										
2	Tmp	4	0.541	11:06:01.1	11:05:58.6	0	3s	-3	29 °	29 °	54	Tmp	196	3.416	13:23:20.2	13:24:29.6	0	1m09s	+69	65 °	52 °										
3	Tmp	5	1.513	11:07:38.8	11:07:32.4	0	6s	-6	38 °	32 °	55	Tmp	197	4.468	13:25:30.5	13:26:35.9	0	1m05s	+65	66 °	53 °										
4	Tmp	7	1.929	11:08:24.8	11:08:17.8	0	7s	-7	41 °	36 °	56	Tmp	198	5.095	13:27:04.0	13:28:07.1	0	1m03s	+63	66 °	53 °										
5	Tmp	11	2.551	11:09:57.2	11:09:55.7	0	2s	-2	10 °	32 °	57	Tmp	204	0.088	13:31:06.0	13:31:13.3	0	7s	+7	49 °	53 °										
6	Tmp	12	2.812	11:10:24.9	11:10:27.3	0	2s	+2	18 °	27 °	58	Tmp	209	1.061	13:33:04.1	13:33:00.3	0	4s	-4	49 °	53 °										
7	Tmp	18	0.352	11:13:17.5	11:12:18.6	0	59s	-59	54 °	39 °	59	Tmp	214	1.778	13:34:35.8	13:34:24.3	0	12s	-12	60 °	53 °										
8	Tmp	23	1.521	11:16:15.4	11:15:20.5	0	55s	-55	53 °	41 °	60	Tmp	217	2.592	13:36:22.2	13:36:00.6	0	22s	-22	63 °	53 °										
9	Tmp	26	1.864	11:16:58.7	11:16:08.2	0	51s	-51	53 °	45 °	61	Tmp	225	4.291	13:41:06.4	13:40:18.6	0	48s	-48	66 °	53 °										
10	Tmp	29	2.113	11:17:46.8	11:16:58.1	0	49s	-49	54 °	47 °	62	Tmp	228	4.915	13:42:49.7	13:42:20.5	0	29s	-29	65 °	53 °										
11	Tmp	36	3.809	11:21:58.9	11:21:26.2	0	33s	-33	49 °	49 °	63	Tmp	230	5.360	13:43:51.8	13:43:20.3	0	32s	-32	65 °	53 °										
12	Tmp	38	4.355	11:22:57.1	11:22:17.0	0	40s	-40	50 °	48 °	64	Tmp	235	6.370	13:46:28.5	13:46:00.0	0	29s	-29	65 °	53 °										
13	Tmp	43	5.398	11:25:39.4	11:25:06.2	0	33s	-33	51 °	48 °	65	Tmp	238	7.227	13:48:59.8	13:48:18.8	0	41s	-41	70 °	53 °										
14	Tmp	47	6.472	11:27:32.6	11:27:09.8	0	23s	-23	50 °	49 °	66	Tmp	239	7.891	13:50:32.8	13:50:09.0	0	24s	-24	68 °	53 °										
15	Tmp	50	0.248	11:29:59.6	11:28:59.3	0	1m00s	-60	54 °	52 °	67	Tmp	243	8.703	13:52:19.6	13:52:14.0	0	6s	-6	56 °	53 °										
16	Tmp	58	1.794	11:32:59.5	11:32:34.8	0	25s	-25	52 °	51 °	68	Tmp	247	9.704	13:54:43.6	13:54:42.4	0	1s	-1	12 °	53 °										
17	Tmp	60	2.384	11:34:16.5	11:35:11.8	0	55s	+55	54 °	51 °	69	Tmp	248	10.057	13:55:24.4	13:55:26.3	0	2s	+2	24 °	53 °										
18	Tmp	64	3.520	11:36:23.6	11:37:10.7	0	47s	+47	55 °	52 °	70	Tmp	250	10.655	13:56:39.3	13:56:43.7	0	4s	+4	40 °	53 °										
19	Tmp	66	3.931	11:37:06.1	11:37:46.5	0	40s	+40	55 °	52 °	71	Tmp	256	0.695	14:02:03.3	14:01:26.7	0	37s	-37	65 °	53 °										
20	Tmp	70	5.181	11:39:07.5	11:39:42.2	0	35s	+35	54 °	53 °	72	Tmp	262	1.557	14:04:41.1	14:03:55.1	0	46s	-46	66 °	53 °										
21	Tmp	77	0.498	11:41:26.7	11:41:24.9	0	2s	-2	15 °	52 °	73	Tmp	262	2.090	14:05:52.2	14:05:32.1	0	20s	-20	64 °	53 °										
22	Tmp	77	1.383	11:42:48.4	11:42:50.0	0	2s	+2	35 °	52 °	74	Tmp	265	2.942	14:07:44.7	14:07:26.3	0	18s	-18	62 °	53 °										
23	Tmp	80	1.944	11:43:58.9	11:43:59.7	0	1s	+1	14 °	52 °	75	Tmp	266	3.619	14:09:24.7	14:09:11.4	0	13s	-13	61 °	53 °										
24	Tmp	82	2.458	11:44:52.3	11:44:53.2	0	1s	+1	19 °	52 °	<table border="1"> <tr> <td>Num</td><td>130</td><td>Pen</td><td>0</td><td>PCZ</td><td>0</td><td>Total PP</td><td>1940</td><td>Col. Final</td><td>53°</td> </tr> </table>											Num	130	Pen	0	PCZ	0	Total PP	1940	Col. Final	53°
Num	130	Pen	0	PCZ	0	Total PP	1940	Col. Final	53°																						
25	Tmp	83	2.783	11:45:23.6	11:45:29.8	0	6s	+6	50 °	52 °																					
26	Tmp	88	3.948	11:47:49.4	11:47:53.7	0	4s	+4	46 °	52 °																					
27	Tmp	105	1.384	11:54:04.8	11:54:39.1	0	34s	+34	53 °	52 °																					
28	Tmp	105	2.809	11:56:27.3	11:56:39.0	0	12s	+12	53 °	52 °																					
29	Tmp	105	3.151	11:57:01.5	11:57:11.6	0	10s	+10	51 °	52 °																					
30	Tmp	108	3.795	11:58:34.9	11:58:50.1	0	15s	+15	52 °	52 °																					
31	Tmp	112	4.832	12:00:36.6	12:00:45.8	0	9s	+9	51 °	52 °																					
32	Tmp	117	0.218	12:02:47.2	12:02:03.0	0	44s	-44	58 °	52 °																					
33	Tmp	118	0.849	12:04:00.9	12:03:24.5	0	36s	-36	57 °	52 °																					
34	Tmp	121	1.674	12:05:47.9	12:05:06.2	0	42s	-42	57 °	52 °																					
35	Tmp	125	2.903	12:07:55.0	12:07:31.4	0	24s	-24	58 °	52 °																					
36	Tmp	133	5.210	12:12:18.3	12:12:06.8	0	12s	-12	55 °	52 °																					
37	Tmp	137	6.324	12:15:23.0	12:15:09.6	0	13s	-13	56 °	52 °																					
38	Tmp	141	0.426	12:18:15.7	12:18:42.5	0	27s	+27	57 °	52 °																					
39	Tmp	142	1.078	12:19:32.2	12:20:04.6	0	32s	+32	59 °	52 °																					
40	Tmp	148	0.477	12:48:48.0	12:49:55.5	0	1m08s	+68	63 °	52 °																					
41	Tmp	149	1.182	12:49:56.8	12:51:03.1	0	1m06s	+66	64 °	52 °																					
42	Tmp	154	2.743	12:52:53.2	12:54:03.4	0	1m10s	[+70]	63 °	52 °																					
43	Tmp	156	4.223	12:55:36.8	12:56:46.7	0	1m10s	[+70]	64 °	52 °																					
44	Tmp	159	5.160	12:57:05.8	12:58:13.0	0	1m07s	+67	64 °	52 °																					
45	Tmp	159	5.735	12:57:58.9	12:59:06.2	0	1m07s	+67	64 °	52 °																					
46	Tmp	163	6.628	12:59:29.3	13:00:39.6	0	1m10s	[+70]	64 °	53 °																					
47	Tmp	165	7.441	13:01:01.6	13:02:17.0	0	1m15s	[+75]	67 °	52 °																					
48	Tmp	171	8.465	13:03:19.1	13:05:03.2	0	1m44s	[+104]	57 °	52 °																					
49	Tmp	175	9.938	13:06:39.7	13:08:26.5	0	1m47s	[+107]	61 °	52 °																					
50	Tmp	179	12.051	13:11:08.2	13:13:01.5	0	1m53s	[+113]	62 °	52 °																					
51	Tmp	183	13.606	13:14:06.2	13:15:52.6	0	1m46s	[+106]	63 °	52 °																					
52	Tmp	186	0.560	13:16:20.8	13:17:24.6	0	1m04s	+64	63 °	52 °																					





# IBITIPOCA - MG - Mitsubishi MotorSports 2022

## Performance Individual

PC	Tp	Trc	DistPC	Ideal	Passagem	Pen	Erro	Pontos	NoPC	AtePC	PC	Tp	Trc	DistPC	Ideal	Passagem	Pen	Erro	Pontos	NoPC	AtePC										
<b>N</b> <b>u</b> <b>m</b>	<b>131</b>	131 / Bruno Pedro Cipullo / Camila Cipullo																													
		Cat / NL / Largada		LIGHT / 131 / 10:41:00																											
		Mogi das Cruzes-SP										L200 TRITON 3.2 DIESEL MT/GLX																			
1	Tmp	3	0.331	11:06:36.9	11:06:43.1	0	6s	+6	33°	29°	53	Tmp	191	1.473	13:19:32.3	13:19:30.7	0	2s	-2	25°	54°										
2	Tmp	4	0.541	11:07:01.1	11:07:07.5	0	6s	+6	34°	34°	54	Tmp	196	3.416	13:24:20.2	13:24:18.6	0	2s	-2	27°	54°										
3	Tmp	5	1.513	11:08:38.8	11:08:42.5	0	4s	+4	34°	34°	55	Tmp	197	4.468	13:26:30.5	13:26:30.2	0	0s	0	2°	54°										
4	Tmp	7	1.929	11:09:24.8	11:09:29.0	0	4s	+4	35°	32°	56	Tmp	198	5.095	13:28:04.0	13:28:00.9	0	3s	-3	36°	54°										
5	Tmp	11	2.551	11:10:57.2	11:12:13.3	0	1m16s	[+76]	55°	36°	57	Tmp	204	0.088	13:32:06.0	13:32:08.4	0	2s	+2	35°	54°										
6	Tmp	12	2.812	11:11:24.9	11:12:33.4	0	1m09s	[+69]	53°	45°	58	Tmp	209	1.061	13:34:04.1	13:34:06.1	0	2s	+2	32°	54°										
7	Tmp	18	0.352	11:14:17.5	11:14:56.3	0	39s	+39	51°	45°	59	Tmp	214	1.778	13:35:35.8	13:35:38.6	0	3s	+3	40°	54°										
8	Tmp	23	1.521	11:17:15.4	11:18:15.3	0	1m00s	+60	54°	50°	60	Tmp	217	2.592	13:37:22.2	13:37:22.8	0	1s	+1	17°	54°										
9	Tmp	26	1.864	11:17:58.7	11:19:05.9	0	1m07s	[+67]	54°	51°	61	Tmp	225	4.291	13:42:06.4	13:42:12.3	0	6s	+6	55°	54°										
10	Tmp	29	2.113	11:18:46.8	11:19:54.2	0	1m07s	+67	55°	52°	62	Tmp	228	4.915	13:43:49.7	13:43:55.7	0	6s	+6	57°	54°										
11	Tmp	36	3.809	11:22:58.9	11:24:03.1	0	1m04s	+64	53°	53°	63	Tmp	230	5.360	13:44:51.8	13:44:57.5	0	6s	+6	56°	54°										
12	Tmp	38	4.355	11:23:57.1	11:24:59.5	0	1m02s	+62	54°	54°	64	Tmp	235	6.370	13:47:28.5	13:47:31.6	0	3s	+3	43°	54°										
13	Tmp	43	5.398	11:26:39.4	11:27:43.2	0	1m04s	+64	53°	54°	65	Tmp	238	7.227	13:49:59.8	13:50:02.7	0	3s	+3	36°	54°										
14	Tmp	47	6.472	11:28:32.6	11:29:36.3	0	1m04s	+64	54°	54°	66	Tmp	239	7.891	13:51:32.8	13:51:34.7	0	2s	+2	35°	54°										
15	Tmp	50	0.248	11:30:59.6	11:32:11.2	0	1m12s	[+72]	57°	54°	67	Tmp	243	8.703	13:53:19.6	13:53:23.3	0	4s	+4	43°	54°										
16	Tmp	58	1.794	11:33:59.5	11:35:03.8	0	1m04s	+64	57°	54°	68	Tmp	247	9.704	13:55:43.6	13:55:48.7	0	5s	+5	41°	54°										
17	Tmp	60	2.384	11:35:16.5	11:36:20.3	0	1m04s	+64	57°	54°	69	Tmp	248	10.057	13:56:24.4	13:56:30.7	0	6s	+6	50°	54°										
18	Tmp	64	3.520	11:37:23.6	11:38:28.0	0	1m04s	+64	57°	54°	70	Tmp	250	10.655	13:57:39.3	13:57:45.4	0	6s	+6	49°	54°										
19	Tmp	66	3.931	11:38:06.1	11:39:10.8	0	1m05s	+65	57°	54°	71	Tmp	256	0.695	14:03:03.3	14:03:04.4	0	1s	+1	18°	54°										
20	Tmp	70	5.181	11:40:07.5	11:41:14.2	0	1m07s	+67	58°	54°	72	Tmp	262	1.557	14:05:41.1	14:05:45.3	0	4s	+4	53°	54°										
21	Tmp	77	0.498	11:42:26.7	11:43:36.6	0	1m10s	[+70]	56°	53°	73	Tmp	262	2.090	14:06:52.2	14:06:53.8	0	2s	+2	35°	54°										
22	Tmp	77	1.383	11:43:48.4	11:44:54.7	0	1m06s	+66	57°	53°	74	Tmp	265	2.942	14:08:44.7	14:08:48.7	0	4s	+4	43°	54°										
23	Tmp	80	1.944	11:44:58.9	11:46:02.9	0	1m04s	+64	57°	53°	75	Tmp	266	3.619	14:10:24.7	14:10:28.7	0	4s	+4	45°	54°										
24	Tmp	82	2.458	11:45:52.3	11:47:04.1	0	1m12s	[+72]	59°	53°	<table border="1"> <tr> <td>Num</td><td>131</td><td>Pen</td><td>0</td><td>PCZ</td><td>2</td><td>Total PP</td><td>1958</td><td>Col. Final</td><td>54°</td> </tr> </table>											Num	131	Pen	0	PCZ	2	Total PP	1958	Col. Final	54°
Num	131	Pen	0	PCZ	2	Total PP	1958	Col. Final	54°																						
25	Tmp	83	2.783	11:46:23.6	11:47:29.5	0	1m06s	+66	59°	53°																					
26	Tmp	88	3.948	11:48:49.4	11:49:57.2	0	1m08s	[+68]	58°	53°																					
27	Tmp	105	1.384	11:55:04.8	11:56:09.8	0	1m05s	+65	57°	53°																					
28	Tmp	105	2.809	11:57:27.3	11:58:33.7	0	1m06s	+66	57°	54°																					
29	Tmp	105	3.151	11:58:01.5	11:59:07.5	0	1m06s	+66	57°	54°																					
30	Tmp	108	3.795	11:59:34.9	12:00:39.8	0	1m05s	+65	58°	54°																					
31	Tmp	112	4.832	12:01:36.6	12:02:40.7	0	1m04s	+64	59°	54°																					
32	Tmp	117	0.218	12:03:47.2	12:04:54.1	0	1m07s	+67	60°	54°																					
33	Tmp	118	0.849	12:05:00.9	12:06:04.7	0	1m04s	+64	60°	54°																					
34	Tmp	121	1.674	12:06:47.9	12:07:53.7	0	1m06s	+66	61°	54°																					
35	Tmp	125	2.903	12:08:55.0	12:10:06.0	0	1m11s	[+71]	60°	54°																					
36	Tmp	133	5.210	12:13:18.3	12:14:24.9	0	1m07s	+67	59°	54°																					
37	Tmp	137	6.324	12:16:23.0	12:17:27.8	0	1m05s	+65	61°	54°																					
38	Tmp	141	0.426	12:19:15.7	12:20:22.0	0	1m06s	+66	62°	54°																					
39	Tmp	142	1.078	12:20:32.2	12:21:34.6	0	1m02s	+62	62°	54°																					
40	Tmp	148	0.477	12:49:48.0	12:49:48.3	0	0s	0	2°	54°																					
41	Tmp	149	1.182	12:50:56.8	12:50:58.7	0	2s	+2	37°	54°																					
42	Tmp	154	2.743	12:53:53.2	12:53:59.8	0	7s	+7	56°	54°																					
43	Tmp	156	4.223	12:56:36.8	12:56:42.2	0	5s	+5	49°	54°																					
44	Tmp	159	5.160	12:58:05.8	12:58:09.4	0	4s	+4	51°	54°																					
45	Tmp	159	5.735	12:58:58.9	12:59:03.2	0	4s	+4	54°	54°																					
46	Tmp	163	6.628	13:00:29.3	13:00:36.1	0	7s	+7	55°	54°																					
47	Tmp	165	7.441	13:02:01.6	13:02:05.0	0	3s	+3	45°	54°																					
48	Tmp	171	8.465	13:04:19.1	13:04:26.2	0	7s	+7	39°	54°																					
49	Tmp	175	9.938	13:07:39.7	13:07:45.4	0	6s	+6	40°	54°																					
50	Tmp	179	12.051	13:12:08.2	13:12:57.6	0	49s	+49	55°	54°																					
51	Tmp	183	13.606	13:15:06.2	13:15:47.9	0	42s	+42	54°	54°																					
52	Tmp	186	0.560	13:17:20.8	13:17:22.6	0	2s	+2	28°	54°																					





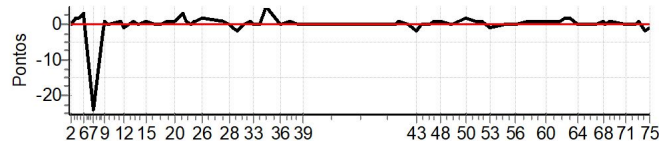
# IBITIPOCA - MG - Mitsubishi MotorSports 2022

## Performance Individual

PC	Tp	Trc	DistPC	Ideal	Passagem	Pen	Erro	Pontos	NoPC	AtePC
<b>N</b> <b>u</b> <b>m</b>	<b>132</b>	132 / Marcos Prado / Gustavo Costa Marques Oliveira								
		Cat / NL / Largada LIGHT / 132 / 10:42:00								
		Mogi das Cruzes-SP PAJERO TR4 FLEX 2.0L 4X4 AT 5P								
PC	Tp	Trc	DistPC	Ideal	Passagem	Pen	Erro	Pontos	NoPC	AtePC
1	Tmp	3	0.331	11:07:36.9	11:07:37.7	0	1s	+1	11°	11°
2	Tmp	4	0.541	11:08:01.1	11:08:01.4	0	0s	0	1°	6°
3	Tmp	5	1.513	11:09:38.8	11:09:41.2	0	2s	[+2]	26°	15°
4	Tmp	7	1.929	11:10:24.8	11:10:27.1	0	2s	[+2]	21°	19°
5	Tmp	11	2.551	11:11:57.2	11:12:00.4	0	3s	[+3]	21°	18°
6	Tmp	12	2.812	11:12:24.9	11:12:26.8	0	2s	[+2]	17°	16°
7	Tmp	18	0.352	11:15:17.5	11:14:53.2	0	24s	-24	47°	34°
8	Tmp	23	1.521	11:18:15.4	11:18:13.0	0	2s	-2	24°	32°
9	Tmp	26	1.864	11:18:58.7	11:18:59.7	0	1s	+1	10°	29°
10	Tmp	29	2.113	11:19:46.8	11:19:47.1	0	0s	0	1°	28°
11	Tmp	36	3.809	11:23:58.9	11:23:59.9	0	1s	+1	15°	30°
12	Tmp	38	4.355	11:24:57.1	11:24:55.9	0	1s	-1	7°	28°
13	Tmp	43	5.398	11:27:39.4	11:27:40.2	0	1s	+1	13°	28°
14	Tmp	47	6.472	11:29:32.6	11:29:33.0	0	0s	0	1°	28°
15	Tmp	50	0.248	11:31:59.6	11:32:00.5	0	1s	+1	15°	27°
16	Tmp	58	1.794	11:34:59.5	11:34:59.9	0	0s	0	1°	27°
17	Tmp	60	2.384	11:36:16.5	11:36:16.7	0	0s	0	1°	26°
18	Tmp	64	3.520	11:38:23.6	11:38:24.5	0	1s	+1	11°	25°
19	Tmp	66	3.931	11:39:06.1	11:39:07.0	0	1s	+1	13°	25°
20	Tmp	70	5.181	11:41:07.5	11:41:08.8	0	1s	+1	14°	25°
21	Tmp	77	0.498	11:43:26.7	11:43:29.3	0	3s	[+3]	26°	26°
22	Tmp	77	1.383	11:44:48.4	11:44:49.1	0	1s	+1	21°	26°
23	Tmp	80	1.944	11:45:58.9	11:45:58.7	0	0s	0	1°	26°
24	Tmp	82	2.458	11:46:52.3	11:46:53.3	0	1s	+1	18°	25°
25	Tmp	83	2.783	11:47:23.6	11:47:24.3	0	1s	+1	17°	25°
26	Tmp	88	3.948	11:49:49.4	11:49:51.6	0	2s	[+2]	32°	25°
27	Tmp	105	1.384	11:56:04.8	11:56:05.8	0	1s	+1	13°	25°
28	Tmp	105	2.809	11:58:27.3	11:58:26.9	0	0s	0	1°	24°
29	Tmp	105	3.151	11:59:01.5	11:59:00.4	0	1s	-1	15°	24°
30	Tmp	108	3.795	12:00:34.9	12:00:32.8	0	2s	-2	33°	24°
31	Tmp	112	4.832	12:02:36.6	12:02:36.9	0	0s	0	1°	25°
32	Tmp	117	0.218	12:04:47.2	12:04:48.1	0	1s	+1	13°	25°
33	Tmp	118	0.849	12:06:00.9	12:06:01.3	0	0s	0	1°	25°
34	Tmp	121	1.674	12:07:47.9	12:07:48.3	0	0s	0	1°	25°
35	Tmp	125	2.903	12:09:55.0	12:10:00.3	0	5s	[+5]	47°	25°
36	Tmp	133	5.210	12:14:18.3	12:14:18.6	0	0s	0	1°	24°
37	Tmp	137	6.324	12:17:23.0	12:17:24.4	0	1s	+1	14°	24°
38	Tmp	141	0.426	12:20:15.7	12:20:15.8	0	0s	0	1°	23°
39	Tmp	142	1.078	12:21:32.2	12:21:32.6	0	0s	0	1°	22°
40	Tmp	148	0.477	12:50:48.0	12:50:48.4	0	0s	0	1°	21°
41	Tmp	149	1.182	12:51:56.8	12:51:57.7	0	1s	+1	14°	22°
42	Tmp	154	2.743	12:54:53.2	12:54:53.3	0	0s	0	1°	22°
43	Tmp	156	4.223	12:57:36.8	12:57:35.2	0	2s	-2	29°	22°
44	Tmp	159	5.160	12:59:05.8	12:59:05.9	0	0s	0	2°	22°
45	Tmp	159	5.735	12:59:58.9	12:59:58.6	0	0s	0	1°	20°
46	Tmp	163	6.628	13:01:29.3	13:01:29.7	0	0s	0	1°	20°
47	Tmp	165	7.441	13:03:01.6	13:03:02.4	0	1s	+1	17°	19°
48	Tmp	171	8.465	13:05:19.1	13:05:20.4	0	1s	+1	9°	19°
49	Tmp	175	9.938	13:08:39.7	13:08:40.0	0	0s	0	1°	19°
50	Tmp	179	12.051	13:13:08.2	13:13:10.2	0	2s	[+2]	15°	18°
51	Tmp	183	13.606	13:16:06.2	13:16:07.3	0	1s	+1	6°	18°
52	Tmp	186	0.560	13:18:20.8	13:18:21.4	0	1s	+1	10°	17°

PC	Tp	Trc	DistPC	Ideal	Passagem	Pen	Erro	Pontos	NoPC	AtePC
53	Tmp	191	1.473	13:20:32.3	13:20:31.7	0	1s	-1	9°	17°
54	Tmp	196	3.416	13:25:20.2	13:25:20.4	0	0s	0	1°	17°
55	Tmp	197	4.468	13:27:30.5	13:27:30.9	0	0s	0	1°	17°
56	Tmp	198	5.095	13:29:04.0	13:29:04.4	0	0s	0	1°	17°
57	Tmp	204	0.088	13:33:06.0	13:33:06.9	0	1s	+1	14°	16°
58	Tmp	209	1.061	13:35:04.1	13:35:04.9	0	1s	+1	11°	16°
59	Tmp	214	1.778	13:36:35.8	13:36:37.2	0	1s	+1	12°	16°
60	Tmp	217	2.592	13:38:22.2	13:38:23.5	0	1s	+1	16°	16°
61	Tmp	225	4.291	13:43:06.4	13:43:07.7	0	1s	+1	13°	16°
62	Tmp	228	4.915	13:44:49.7	13:44:51.3	0	2s	+2	30°	16°
63	Tmp	230	5.360	13:45:51.8	13:45:54.1	0	2s	+2	34°	17°
64	Tmp	235	6.370	13:48:28.5	13:48:28.5	0	0s	0	1°	16°
65	Tmp	238	7.227	13:50:59.8	13:50:59.8	0	0s	0	1°	16°
66	Tmp	239	7.891	13:52:32.8	13:52:32.7	0	0s	0	1°	16°
67	Tmp	243	8.703	13:54:19.6	13:54:19.4	0	0s	0	1°	16°
68	Tmp	247	9.704	13:56:43.6	13:56:44.8	0	1s	+1	11°	15°
69	Tmp	248	10.057	13:57:24.4	13:57:24.7	0	0s	0	1°	14°
70	Tmp	250	10.655	13:58:39.3	13:58:40.7	0	1s	+1	8°	13°
71	Tmp	256	0.695	14:04:03.3	14:04:03.6	0	0s	0	1°	12°
72	Tmp	262	1.557	14:06:41.1	14:06:41.2	0	0s	0	2°	12°
73	Tmp	262	2.090	14:07:52.2	14:07:53.6	0	1s	+1	18°	12°
74	Tmp	265	2.942	14:09:44.7	14:09:43.0	0	2s	-2	26°	11°
75	Tmp	266	3.619	14:11:24.7	14:11:24.1	0	1s	-1	10°	11°

Num	132	Pen	0	PCZ	29	Total PP	67	Col. Final	11°
-----	-----	-----	---	-----	----	----------	----	------------	-----



**Lourival Roldan**  
Diretor de Prova

**Marcos Aurélio Perdigão**  
Comissário Desportivo CBA

