



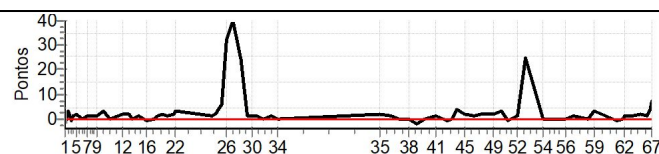
VELOCITTA - SP - Mitsubishi MotorSports 2022

Performance Individual

PC	Tp	Trc	DistPC	Ideal	Passagem	Pen	Erro	Pontos	NoPC	AtePC	
N u m	51	51 / Jorge Souza / Wellerson Araujo									
		Cat / NL / Largada			LIGHT / 51 / 09:21:00						
		São Roque-SP				PAJERO TR4 FLEX 2.0 4X4 AT 5P					
PC	Tp	Trc	DistPC	Ideal	Passagem	Pen	Erro	Pontos	NoPC	AtePC	
1	Tmp	4	0.360	09:29:37.3	09:29:35.2	0	2s	-2	48°	97°	
2	Tmp	5	1.247	09:31:00.2	09:31:03.1	0	3s	+3	51°	44°	
3	Tmp	5	1.729	09:31:48.4	09:31:47.4	0	1s	-1	42°	43°	
4	Tmp	6	2.416	09:32:52.1	09:32:53.2	0	1s	+1	38°	37°	
5	Tmp	10	3.090	09:34:09.5	09:34:11.6	0	2s	+2	42°	34°	
6	Tmp	13	4.059	09:36:14.6	09:36:14.6	0	0s	0	14°	27°	
7	Tmp	14	4.918	09:37:59.8	09:38:00.6	0	1s	+1	38°	24°	
8	Tmp	19	5.790	09:39:47.9	09:39:49.1	0	1s	+1	37°	24°	
9	Tmp	22	6.678	09:41:39.3	09:41:40.0	0	1s	+1	34°	19°	
10	Tmp	26	0.249	09:44:07.1	09:44:10.3	0	3s	+3	48°	27°	
11	Tmp	28	1.290	09:46:27.3	09:46:27.4	0	0s	0	11°	16°	
12	Tmp	33	0.317	09:51:15.5	09:51:17.8	0	2s	+2	42°	19°	
13	Tmp	36	1.293	09:53:59.6	09:54:01.9	0	2s	+2	43°	24°	
14	Tmp	37	1.721	09:55:08.4	09:55:08.7	0	0s	0	16°	16°	
15	Tmp	41	2.774	09:57:26.8	09:57:27.9	0	1s	+1	30°	16°	
16	Tmp	45	4.251	10:00:38.5	10:00:37.3	0	1s	-1	36°	16°	
17	Tmp	53	0.590	10:03:43.6	10:03:44.0	0	0s	0	17°	14°	
18	Tmp	54	0.919	10:04:36.6	10:04:38.0	0	1s	+1	29°	14°	
19	Tmp	57	1.846	10:06:53.9	10:06:55.7	0	2s	+2	46°	16°	
20	Tmp	60	2.623	10:08:36.5	10:08:37.3	0	1s	+1	34°	15°	
21	Tmp	62	3.939	10:11:17.6	10:11:19.3	0	2s	+2	46°	17°	
22	Tmp	63	4.236	10:11:42.9	10:11:45.4	0	3s	+3	59°	19°	
23	Tmp	67	0.116	10:25:26.2	10:25:26.9	0	1s	+1	43°	18°	
24	Tmp	68	0.800	10:27:00.1	10:27:01.9	0	2s	+2	54°	21°	
25	Tmp	71	1.908	10:29:13.3	10:29:19.5	0	6s	[+6]	70°	26°	
26	Tmp	73	2.664	10:31:04.9	10:31:36.9	0	32s	[+32]	78°	26°	
27	Tmp	76	3.658	10:33:35.8	10:34:15.5	0	40s	[+40]	79°	27°	
28	Tmp	79	4.849	10:36:33.7	10:36:57.4	0	24s	[+24]	77°	28°	
29	Tmp	83	6.042	10:38:46.6	10:38:47.8	0	1s	+1	28°	28°	
30	Tmp	86	6.877	10:40:38.2	10:40:39.1	0	1s	+1	34°	26°	
31	Tmp	87	7.840	10:42:21.0	10:42:22.2	0	1s	+1	46°	24°	
32	Tmp	91	9.017	10:44:49.7	10:44:50.0	0	0s	0	11°	24°	
33	Tmp	95	0.124	10:47:56.1	10:47:57.2	0	1s	+1	51°	24°	
34	Tmp	98	1.436	10:50:37.3	10:50:37.5	0	0s	0	16°	23°	
35	Tmp	106	0.637	11:29:13.5	11:29:15.8	0	2s	+2	53°	24°	
36	Tmp	109	3.187	11:33:48.4	11:33:49.7	0	1s	+1	28°	22°	
37	Tmp	115	4.558	11:36:50.8	11:36:51.2	0	0s	0	10°	19°	
38	Tmp	122	6.289	11:40:22.6	11:40:23.0	0	0s	0	19°	17°	
39	Tmp	128	0.364	11:43:36.2	11:43:34.5	0	2s	-2	58°	20°	
40	Tmp	131	1.754	11:46:27.0	11:46:27.4	0	0s	0	13°	20°	
41	Tmp	135	3.409	11:50:29.4	11:50:30.4	0	1s	+1	39°	18°	
42	Tmp	142	0.600	11:55:06.9	11:55:06.0	0	1s	-1	49°	18°	
43	Tmp	145	1.647	11:57:08.4	11:57:08.5	0	0s	0	22°	18°	
44	Tmp	148	2.356	11:58:25.3	11:58:29.7	0	4s	[+4]	67°	19°	
45	Tmp	152	4.076	12:01:26.9	12:01:29.2	0	2s	+2	58°	19°	
46	Tmp	156	6.111	12:05:25.6	12:05:26.9	0	1s	+1	47°	19°	
47	Tmp	162	7.362	12:07:37.6	12:07:39.9	0	2s	+2	59°	21°	
48	Tmp	165	8.848	12:10:28.3	12:10:30.4	0	2s	+2	46°	23°	
49	Tmp	170	0.437	12:12:44.4	12:12:46.6	0	2s	+2	60°	23°	
50	Tmp	173	1.912	12:15:27.7	12:15:30.5	0	3s	+3	64°	24°	
51	Tmp	179	3.252	12:18:24.5	12:18:23.8	0	1s	-1	32°	23°	
52	Tmp	183	4.702	12:21:33.7	12:21:34.7	0	1s	+1	22°	21°	

PC	Tp	Trc	DistPC	Ideal	Passagem	Pen	Erro	Pontos	NoPC	AtePC
53	Tmp	186	6.115	12:24:43.7	12:25:08.7	0	25s	[+25]	31°	23°
54	Tmp	192	1.426	12:31:15.9	12:31:15.6	0	0s	0	11°	20°
55	Tmp	200	3.857	12:36:32.5	12:36:32.8	0	0s	0	14°	19°
56	Tmp	207	5.382	12:40:16.0	12:40:16.0	0	0s	0	10°	19°
57	Tmp	212	6.702	12:43:12.8	12:43:14.1	0	1s	+1	25°	19°
58	Tmp	221	0.190	12:48:24.5	12:48:24.3	0	0s	0	16°	19°
59	Tmp	228	1.454	12:51:03.5	12:51:06.6	0	3s	+3	51°	20°
60	Tmp	238	0.244	12:59:44.6	12:59:43.7	0	1s	-1	34°	20°
61	Tmp	241	1.570	13:01:55.6	13:01:55.7	0	0s	0	14°	19°
62	Tmp	243	2.145	13:02:45.6	13:02:46.7	0	1s	+1	30°	16°
63	Tmp	250	3.575	13:05:41.4	13:05:42.6	0	1s	+1	30°	15°
64	Tmp	255	5.273	13:08:54.3	13:08:56.4	0	2s	+2	36°	15°
65	Tmp	259	6.233	13:10:53.4	13:10:54.7	0	1s	+1	13°	15°
66	Tmp	262	7.101	13:12:18.9	13:12:22.5	0	4s	+4	16°	15°
67	Tmp	264	7.428	13:12:53.8	13:13:00.8	0	7s	[+7]	14°	15°

Num	51	Pen	0	PCZ	15	Total PP	72	Col. Final	15°
-----	----	-----	---	-----	----	----------	----	------------	-----





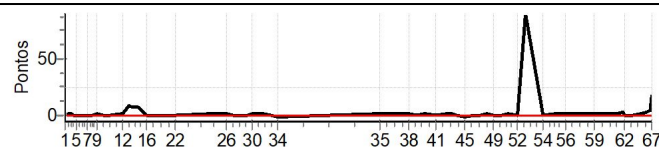
VELOCITTA - SP - Mitsubishi MotorSports 2022

Performance Individual

PC	Tp	Trc	DistPC	Ideal	Passagem	Pen	Erro	Pontos	NoPC	AtePC
N u m	52	52 / Simone Polito da Silva / Glaucio Hecke								
		Cat / NL / Largada		LIGHT / 52 / 09:22:00						
		Curitiba-PR				L200 TRITON OUTDOOR HPE 2.4 D 4				
PC	Tp	Trc	DistPC	Ideal	Passagem	Pen	Erro	Pontos	NoPC	AtePC
1	Tmp	4	0.360	09:30:37.3	09:30:37.2	0	0s	0	21°	21°
2	Tmp	5	1.247	09:32:00.2	09:32:00.9	0	1s	+1	31°	18°
3	Tmp	5	1.729	09:32:48.4	09:32:49.1	0	1s	+1	41°	21°
4	Tmp	6	2.416	09:33:52.1	09:33:52.4	0	0s	0	15°	11°
5	Tmp	10	3.090	09:35:09.5	09:35:09.0	0	1s	-1	29°	14°
6	Tmp	13	4.059	09:37:14.6	09:37:13.5	0	1s	-1	30°	11°
7	Tmp	14	4.918	09:38:59.8	09:39:00.2	0	0s	0	12°	7°
8	Tmp	19	5.790	09:40:47.9	09:40:48.3	0	0s	0	17°	4°
9	Tmp	22	6.678	09:42:39.3	09:42:40.4	0	1s	+1	33°	5°
10	Tmp	26	0.249	09:45:07.1	09:45:06.6	0	1s	-1	37°	7°
11	Tmp	28	1.290	09:47:27.3	09:47:26.0	0	1s	-1	33°	6°
12	Tmp	33	0.317	09:52:15.5	09:52:16.7	0	1s	+1	29°	5°
13	Tmp	36	1.293	09:54:59.6	09:55:07.9	0	8s	[+8]	67°	6°
14	Tmp	37	1.721	09:56:08.4	09:56:14.6	0	6s	[+6]	69°	6°
15	Tmp	41	2.774	09:58:26.8	09:58:33.1	0	6s	[+6]	58°	17°
16	Tmp	45	4.251	10:01:38.5	10:01:37.3	0	1s	-1	35°	18°
17	Tmp	53	0.590	10:04:43.6	10:04:43.6	0	0s	0	16°	15°
18	Tmp	54	0.919	10:05:36.6	10:05:36.4	0	0s	0	11°	13°
19	Tmp	57	1.846	10:07:53.9	10:07:53.6	0	0s	0	17°	11°
20	Tmp	60	2.623	10:09:36.5	10:09:35.7	0	1s	-1	33°	11°
21	Tmp	62	3.939	10:12:17.6	10:12:17.8	0	0s	0	24°	3°
22	Tmp	63	4.236	10:12:42.9	10:12:43.3	0	0s	0	24°	3°
23	Tmp	67	0.116	10:26:26.2	10:26:27.3	0	1s	+1	42°	3°
24	Tmp	68	0.800	10:28:00.1	10:28:01.2	0	1s	+1	42°	4°
25	Tmp	71	1.908	10:30:13.3	10:30:14.6	0	1s	+1	33°	4°
26	Tmp	73	2.664	10:32:04.9	10:32:05.7	0	1s	+1	41°	4°
27	Tmp	76	3.658	10:34:35.8	10:34:35.9	0	0s	0	9°	2°
28	Tmp	79	4.849	10:37:33.7	10:37:32.9	0	1s	-1	30°	2°
29	Tmp	83	6.042	10:39:46.6	10:39:47.0	0	0s	0	12°	1°
30	Tmp	86	6.877	10:41:38.2	10:41:39.6	0	1s	+1	33°	2°
31	Tmp	87	7.840	10:43:21.0	10:43:22.3	0	1s	+1	45°	3°
32	Tmp	91	9.017	10:45:49.7	10:45:50.8	0	1s	+1	32°	3°
33	Tmp	95	0.124	10:48:56.1	10:48:56.4	0	0s	0	25°	2°
34	Tmp	98	1.436	10:51:37.3	10:51:35.6	0	2s	-2	58°	3°
35	Tmp	106	0.637	11:30:13.5	11:30:14.5	0	1s	+1	41°	4°
36	Tmp	109	3.187	11:34:48.4	11:34:49.7	0	1s	+1	27°	4°
37	Tmp	115	4.558	11:37:50.8	11:37:52.1	0	1s	+1	35°	3°
38	Tmp	122	6.289	11:41:22.6	11:41:23.1	0	1s	+1	39°	4°
39	Tmp	128	0.364	11:44:36.2	11:44:34.9	0	1s	-1	44°	4°
40	Tmp	131	1.754	11:47:27.0	11:47:27.9	0	1s	+1	31°	6°
41	Tmp	135	3.409	11:51:29.4	11:51:29.6	0	0s	0	17°	5°
42	Tmp	142	0.600	11:56:06.9	11:56:08.2	0	1s	+1	48°	5°
43	Tmp	145	1.647	11:58:08.4	11:58:09.2	0	1s	+1	50°	6°
44	Tmp	148	2.356	11:59:25.3	11:59:25.5	0	0s	0	19°	5°
45	Tmp	152	4.076	12:02:26.9	12:02:25.1	0	2s	-2	57°	5°
46	Tmp	156	6.111	12:06:25.6	12:06:25.9	0	0s	0	24°	5°
47	Tmp	162	7.362	12:08:37.6	12:08:36.4	0	1s	-1	40°	5°
48	Tmp	165	8.848	12:11:28.3	12:11:29.2	0	1s	+1	33°	5°
49	Tmp	170	0.437	12:13:44.4	12:13:43.1	0	1s	-1	51°	6°
50	Tmp	173	1.912	12:16:27.7	12:16:27.3	0	0s	0	24°	6°
51	Tmp	179	3.252	12:19:24.5	12:19:25.7	0	1s	+1	31°	5°
52	Tmp	183	4.702	12:22:33.7	12:22:32.9	0	1s	-1	21°	5°

PC	Tp	Trc	DistPC	Ideal	Passagem	Pen	Erro	Pontos	NoPC	AtePC
53	Tmp	186	6.115	12:25:43.7	12:27:14.8	0	1m31s	[+91]	53°	5°
54	Tmp	192	1.426	12:32:15.9	12:32:16.0	0	0s	0	10°	5°
55	Tmp	200	3.857	12:37:32.5	12:37:33.2	0	1s	+1	25°	5°
56	Tmp	207	5.382	12:41:16.0	12:41:17.3	0	1s	+1	21°	3°
57	Tmp	212	6.702	12:44:12.8	12:44:14.0	0	1s	+1	24°	3°
58	Tmp	221	0.190	12:49:24.5	12:49:25.7	0	1s	+1	37°	4°
59	Tmp	228	1.454	12:52:03.5	12:52:04.6	0	1s	+1	33°	3°
60	Tmp	238	0.244	13:00:44.6	13:00:45.5	0	1s	+1	33°	4°
61	Tmp	241	1.570	13:02:55.6	13:02:57.6	0	2s	[+2]	48°	6°
62	Tmp	243	2.145	13:03:45.6	13:03:46.0	0	0s	0	14°	5°
63	Tmp	250	3.575	13:06:41.4	13:06:40.6	0	1s	-1	29°	5°
64	Tmp	255	5.273	13:09:54.3	13:09:55.3	0	1s	+1	25°	5°
65	Tmp	259	6.233	13:11:53.4	13:11:55.4	0	2s	+2	22°	5°
66	Tmp	262	7.101	13:13:18.9	13:13:22.8	0	4s	[+4]	15°	5°
67	Tmp	264	7.428	13:13:53.8	13:14:11.1	0	17s	[+17]	23°	4°

Num	52	Pen	0	PCZ	18	Total PP	45	Col. Final	4°
-----	----	-----	---	-----	----	----------	----	------------	----





VELOCITTA - SP - Mitsubishi MotorSports 2022

Performance Individual

PC	Tp	Trc	DistPC	Ideal	Passagem	Pen	Erro	Pontos	NoPC	AtePC	PC	Tp	Trc	DistPC	Ideal	Passagem	Pen	Erro	Pontos	NoPC	AtePC										
N u m	53	53 / Ibsen Mol Oliveira da Rocha / Claudia Belotte Salles Rocha																													
		Cat / NL / Largada LIGHT / 53 / 09:23:00																													
		Brumadinho-MG PAJERO DAKAR 3.2L D A/T																													
1	Tmp	4	0.360	09:31:37.3	09:31:37.3	0	0s	0	20°	20°	53	Tmp	186	6.115	12:26:43.7	12:27:22.6	0	39s	[+39]	34°	26°										
2	Tmp	5	1.247	09:33:00.2	09:33:00.3	0	0s	0	16°	9°	54	Tmp	192	1.426	12:33:15.9	12:33:13.7	0	2s	-2	35°	27°										
3	Tmp	5	1.729	09:33:48.4	09:33:47.7	0	1s	-1	40°	15°	55	Tmp	200	3.857	12:38:32.5	12:38:35.1	0	3s	+3	44°	27°										
4	Tmp	6	2.416	09:34:52.1	09:34:49.7	0	2s	-2	48°	25°	56	Tmp	207	5.382	12:42:16.0	12:42:20.4	0	4s	+4	35°	28°										
5	Tmp	10	3.090	09:36:09.5	09:36:11.4	0	2s	+2	41°	20°	57	Tmp	212	6.702	12:45:12.8	12:45:13.9	0	1s	+1	23°	28°										
6	Tmp	13	4.059	09:38:14.6	09:38:11.4	0	3s	-3	51°	25°	58	Tmp	221	0.190	12:50:24.5	12:50:23.9	0	1s	-1	36°	28°										
7	Tmp	14	4.918	09:39:59.8	09:40:00.3	0	1s	+1	37°	23°	59	Tmp	228	1.454	12:53:03.5	12:53:05.7	0	2s	+2	43°	27°										
8	Tmp	19	5.790	09:41:47.9	09:41:47.5	0	0s	0	16°	18°	60	Tmp	238	0.244	13:01:44.6	13:01:43.2	0	1s	-1	32°	27°										
9	Tmp	22	6.678	09:43:39.3	09:43:39.1	0	0s	0	11°	13°	61	Tmp	241	1.570	13:03:55.6	13:03:56.3	0	1s	+1	34°	28°										
10	Tmp	26	0.249	09:46:07.1	09:46:06.5	0	1s	-1	36°	15°	62	Tmp	243	2.145	13:04:45.6	13:04:43.6	0	2s	-2	42°	28°										
11	Tmp	28	1.290	09:48:27.3	09:48:24.1	0	3s	-3	55°	19°	63	Tmp	250	3.575	13:07:41.4	13:07:38.2	0	3s	-3	50°	25°										
12	Tmp	33	0.317	09:53:15.5	09:53:20.8	0	5s	+5	57°	20°	64	Tmp	255	5.273	13:10:54.3	13:10:54.7	0	0s	0	10°	25°										
13	Tmp	36	1.293	09:55:59.6	09:55:58.5	0	1s	-1	27°	21°	65	Tmp	259	6.233	13:12:53.4	13:12:57.3	0	4s	+4	37°	24°										
14	Tmp	37	1.721	09:57:08.4	09:57:03.9	0	5s	-5	64°	29°	66	Tmp	262	7.101	13:14:18.9	13:14:23.8	0	5s	+5	18°	23°										
15	Tmp	41	2.774	09:59:26.8	09:59:27.2	0	0s	0	13°	25°	67	Tmp	264	7.428	13:14:53.8	13:14:59.5	0	6s	[+6]	12°	23°										
16	Tmp	45	4.251	10:02:38.5	10:02:37.3	0	1s	-1	34°	25°	<table border="1" style="margin: auto;"> <tr> <td>Num</td><td>53</td><td>Pen</td><td>0</td><td>PCZ</td><td>13</td><td>Total PP</td><td>97</td><td>Col. Final</td><td>23°</td> </tr> </table>											Num	53	Pen	0	PCZ	13	Total PP	97	Col. Final	23°
Num	53	Pen	0	PCZ	13	Total PP	97	Col. Final	23°																						
17	Tmp	53	0.590	10:05:43.6	10:05:43.8	0	0s	0	15°	23°																					
18	Tmp	54	0.919	10:06:36.6	10:06:35.5	0	1s	-1	28°	22°																					
19	Tmp	57	1.846	10:08:53.9	10:08:54.3	0	0s	0	16°	17°																					
20	Tmp	60	2.623	10:10:36.5	10:10:36.1	0	0s	0	11°	16°																					
21	Tmp	62	3.939	10:13:17.6	10:13:17.1	0	1s	-1	39°	16°																					
22	Tmp	63	4.236	10:13:42.9	10:13:42.4	0	1s	-1	40°	17°																					
23	Tmp	67	0.116	10:27:26.2	10:27:25.2	0	1s	-1	41°	16°																					
24	Tmp	68	0.800	10:29:00.1	10:29:00.3	0	0s	0	16°	16°																					
25	Tmp	71	1.908	10:31:13.3	10:31:14.4	0	1s	+1	32°	15°																					
26	Tmp	73	2.664	10:33:04.9	10:33:06.3	0	1s	+1	40°	15°																					
27	Tmp	76	3.658	10:35:35.8	10:35:44.2	0	8s	[+8]	62°	15°																					
28	Tmp	79	4.849	10:38:33.7	10:38:40.8	0	7s	[+7]	67°	15°																					
29	Tmp	83	6.042	10:40:46.6	10:40:51.4	0	5s	+5	59°	19°																					
30	Tmp	86	6.877	10:42:38.2	10:42:38.2	0	0s	0	15°	18°																					
31	Tmp	87	7.840	10:44:21.0	10:44:22.2	0	1s	+1	44°	12°																					
32	Tmp	91	9.017	10:46:49.7	10:47:02.8	0	13s	[+13]	76°	19°																					
33	Tmp	95	0.124	10:49:56.1	10:49:54.6	0	2s	-2	69°	19°																					
34	Tmp	98	1.436	10:52:37.3	10:52:39.2	0	2s	+2	57°	21°																					
35	Tmp	106	0.637	11:31:13.5	11:31:15.4	0	2s	+2	52°	22°																					
36	Tmp	109	3.187	11:35:48.4	11:35:44.8	0	4s	-4	60°	24°																					
37	Tmp	115	4.558	11:38:50.8	11:38:49.7	0	1s	-1	34°	24°																					
38	Tmp	122	6.289	11:42:22.6	11:42:22.0	0	1s	-1	38°	24°																					
39	Tmp	128	0.364	11:45:36.2	11:45:35.5	0	1s	-1	43°	24°																					
40	Tmp	131	1.754	11:48:27.0	11:48:28.4	0	1s	+1	30°	24°																					
41	Tmp	135	3.409	11:52:29.4	11:52:29.8	0	0s	0	16°	20°																					
42	Tmp	142	0.600	11:57:06.9	11:57:04.8	0	2s	-2	62°	20°																					
43	Tmp	145	1.647	11:59:08.4	11:59:10.2	0	2s	+2	62°	21°																					
44	Tmp	148	2.356	12:00:25.3	12:00:28.1	0	3s	+3	61°	23°																					
45	Tmp	152	4.076	12:03:26.9	12:03:26.0	0	1s	-1	44°	23°																					
46	Tmp	156	6.111	12:07:25.6	12:07:27.9	0	2s	+2	58°	26°																					
47	Tmp	162	7.362	12:09:37.6	12:09:40.0	0	2s	+2	58°	26°																					
48	Tmp	165	8.848	12:12:28.3	12:12:31.1	0	3s	+3	59°	25°																					
49	Tmp	170	0.437	12:14:44.4	12:14:44.4	0	0s	0	23°	25°																					
50	Tmp	173	1.912	12:17:27.7	12:17:29.9	0	2s	+2	57°	26°																					
51	Tmp	179	3.252	12:20:24.5	12:20:32.4	0	8s	[+8]	73°	25°																					
52	Tmp	183	4.702	12:23:33.7	12:23:50.1	0	16s	[+16]	62°	26°																					





VELOCITTA - SP - Mitsubishi MotorSports 2022

Performance Individual

PC	Tp	Trc	DistPC	Ideal	Passagem	Pen	Erro	Pontos	NoPC	AtePC	PC	Tp	Trc	DistPC	Ideal	Passagem	Pen	Erro	Pontos	NoPC	AtePC										
N u m	54	54 / Martins Nunes de Oliveira Neto / Vinicius Marques de Andrade																													
				Cat / NL / Largada LIGHT / 54 / 09:24:00																											
	49°	Ubatuba-SP									L200 TRITON SAVANA 2.4 D 4X4 AT																				
1	Tmp	4	0.360	09:32:37.3	09:32:40.1	0	3s	+3	55°	44°	53	Tmp	186	6.115	12:27:43.7	12:28:56.4	0	1m13s	[+73]	44°	64°										
2	Tmp	5	1.247	09:34:00.2	09:34:17.4	0	17s	+17	73°	56°	54	Tmp	192	1.426	12:34:15.9	12:34:15.5	0	0s	0	9°	63°										
3	Tmp	5	1.729	09:34:48.4	09:35:07.4	0	19s	[+19]	74°	70°	55	Tmp	200	3.857	12:39:32.5	12:39:30.8	0	2s	-2	36°	63°										
4	Tmp	6	2.416	09:35:52.1	09:36:13.5	0	21s	[+21]	74°	71°	56	Tmp	207	5.382	12:43:16.0	12:43:18.3	0	2s	+2	29°	62°										
5	Tmp	10	3.090	09:37:09.5	09:37:26.3	0	17s	+17	72°	72°	57	Tmp	212	6.702	12:46:12.8	12:46:14.0	0	1s	+1	22°	61°										
6	Tmp	13	4.059	09:39:14.6	09:39:26.8	0	12s	+12	67°	69°	58	Tmp	221	0.190	12:51:24.5	12:51:24.2	0	0s	0	15°	61°										
7	Tmp	14	4.918	09:40:59.8	09:41:04.1	0	4s	+4	57°	69°	59	Tmp	228	1.454	12:54:03.5	12:54:04.1	0	1s	+1	32°	59°										
8	Tmp	19	5.790	09:42:47.9	09:42:36.9	0	11s	-11	76°	67°	60	Tmp	238	0.244	13:02:44.6	13:02:39.9	0	5s	-5	51°	58°										
9	Tmp	22	6.678	09:44:39.3	09:44:26.7	0	13s	-13	78°	69°	61	Tmp	241	1.570	13:04:55.6	13:04:55.3	0	0s	0	13°	58°										
10	Tmp	26	0.249	09:47:07.1	09:47:02.3	0	5s	-5	57°	64°	62	Tmp	243	2.145	13:05:45.6	13:05:44.8	0	1s	-1	29°	56°										
11	Tmp	28	1.290	09:49:27.3	09:49:27.7	0	0s	0	10°	62°	63	Tmp	250	3.575	13:08:41.4	13:08:43.8	0	2s	+2	43°	52°										
12	Tmp	33	0.317	09:54:15.5	09:54:15.8	0	0s	0	11°	60°	64	Tmp	255	5.273	13:11:54.3	13:11:57.6	0	3s	+3	41°	51°										
13	Tmp	36	1.293	09:56:59.6	09:56:38.2	0	21s	-21	73°	64°	65	Tmp	259	6.233	13:13:53.4	13:13:57.4	0	4s	+4	36°	51°										
14	Tmp	37	1.721	09:58:08.4	09:57:45.8	0	23s	-23	74°	66°	66	Tmp	262	7.101	13:15:18.9	13:15:22.8	0	4s	+4	14°	50°										
15	Tmp	41	2.774	10:00:26.8	10:00:26.4	0	0s	0	12°	64°	67	Tmp	264	7.428	13:15:53.8	13:15:57.5	0	4s	+4	8°	49°										
16	Tmp	45	4.251	10:03:38.5	10:03:26.9	0	12s	-12	68°	63°	<table border="1" style="width: 100%; border-collapse: collapse;"> <tr> <td>Num</td><td>54</td><td>Pen</td><td>0</td><td>PCZ</td><td>9</td><td>Total PP</td><td>433</td><td>Col. Final</td><td>49°</td> </tr> </table>											Num	54	Pen	0	PCZ	9	Total PP	433	Col. Final	49°
Num	54	Pen	0	PCZ	9	Total PP	433	Col. Final	49°																						
17	Tmp	53	0.590	10:06:43.6	10:06:36.6	0	7s	-7	64°	64°																					
18	Tmp	54	0.919	10:07:36.6	10:07:24.1	0	13s	-13	68°	65°																					
19	Tmp	57	1.846	10:09:53.9	10:10:12.1	0	18s	+18	72°	65°																					
20	Tmp	60	2.623	10:11:36.5	10:12:07.8	0	31s	[+31]	77°	65°																					
21	Tmp	62	3.939	10:14:17.6	10:14:43.7	0	26s	[+26]	75°	67°																					
22	Tmp	63	4.236	10:14:42.9	10:15:06.7	0	24s	[+24]	74°	67°																					
23	Tmp	67	0.116	10:28:26.2	10:28:22.4	0	4s	-4	67°	64°																					
24	Tmp	68	0.800	10:30:00.1	10:29:38.7	0	21s	-21	78°	66°																					
25	Tmp	71	1.908	10:32:13.3	10:31:42.0	0	31s	-31	79°	68°																					
26	Tmp	73	2.664	10:34:04.9	10:33:26.2	0	39s	-39	79°	69°																					
27	Tmp	76	3.658	10:36:35.8	10:36:14.8	0	21s	-21	74°	68°																					
28	Tmp	79	4.849	10:39:33.7	10:39:40.9	0	7s	+7	66°	68°																					
29	Tmp	83	6.042	10:41:46.6	10:42:06.6	0	20s	[+20]	76°	68°																					
30	Tmp	86	6.877	10:43:38.2	10:43:35.0	0	3s	-3	53°	68°																					
31	Tmp	87	7.840	10:45:21.0	10:45:05.5	0	16s	-16	78°	68°																					
32	Tmp	91	9.017	10:47:49.7	10:47:54.1	0	4s	+4	60°	68°																					
33	Tmp	95	0.124	10:50:56.1	10:50:55.8	0	0s	0	24°	67°																					
34	Tmp	98	1.436	10:53:37.3	10:53:24.8	0	13s	-13	83°	67°																					
35	Tmp	106	0.637	11:32:13.5	11:32:12.8	0	1s	-1	40°	67°																					
36	Tmp	109	3.187	11:36:48.4	11:36:47.5	0	1s	-1	26°	66°																					
37	Tmp	115	4.558	11:39:50.8	11:39:53.4	0	3s	+3	62°	66°																					
38	Tmp	122	6.289	11:43:22.6	11:43:25.7	0	3s	+3	52°	66°																					
39	Tmp	128	0.364	11:46:36.2	11:46:36.5	0	0s	0	20°	64°																					
40	Tmp	131	1.754	11:49:27.0	11:49:29.4	0	2s	+2	48°	64°																					
41	Tmp	135	3.409	11:53:29.4	11:53:35.5	0	6s	+6	67°	66°																					
42	Tmp	142	0.600	11:58:06.9	11:58:06.9	0	0s	0	24°	66°																					
43	Tmp	145	1.647	12:00:08.4	12:00:09.2	0	1s	+1	49°	65°																					
44	Tmp	148	2.356	12:01:25.3	12:01:27.2	0	2s	+2	57°	65°																					
45	Tmp	152	4.076	12:04:26.9	12:04:29.3	0	2s	+2	56°	65°																					
46	Tmp	156	6.111	12:08:25.6	12:08:29.5	0	4s	+4	68°	65°																					
47	Tmp	162	7.362	12:10:37.6	12:10:41.9	0	4s	+4	71°	65°																					
48	Tmp	165	8.848	12:13:28.3	12:13:34.4	0	6s	+6	75°	65°																					
49	Tmp	170	0.437	12:15:44.4	12:15:45.7	0	1s	+1	50°	65°																					
50	Tmp	173	1.912	12:18:27.7	12:18:33.2	0	6s	+6	77°	65°																					
51	Tmp	179	3.252	12:21:24.5	12:21:33.6	0	9s	+9	77°	66°																					
52	Tmp	183	4.702	12:24:33.7	12:24:51.9	0	18s	+18	63°	64°																					





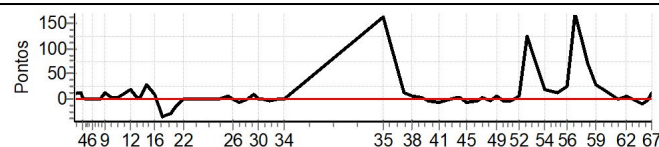
VELOCITTA - SP - Mitsubishi MotorSports 2022

Performance Individual

PC	Tp	Trc	DistPC	Ideal	Passagem	Pen	Erro	Pontos	NoPC	AtePC	
N u m	55	55 / Jose Eduardo Truffi Neto / Heloisa Batista Santiago									
		Cat / NL / Largada			LIGHT / 55 / 09:25:00						
		São Paulo-SP				L200 TRITON SPORT HPE-S 2.4 D 4X					
PC	Tp	Trc	DistPC	Ideal	Passagem	Pen	Erro	Pontos	NoPC	AtePC	
1	Tmp	4	0.360	09:33:37.3	09:33:44.1	0	7s	+7	72°	60°	
2	Tmp	5	1.247	09:35:00.2	09:35:11.3	0	11s	+11	65°	72°	
3	Tmp	5	1.729	09:35:48.4	09:35:58.5	0	10s	+10	68°	68°	
4	Tmp	6	2.416	09:36:52.1	09:36:55.4	0	3s	+3	51°	63°	
5	Tmp	10	3.090	09:38:09.5	09:38:08.2	0	1s	-1	28°	57°	
6	Tmp	13	4.059	09:40:14.6	09:40:13.5	0	1s	-1	29°	51°	
7	Tmp	14	4.918	09:41:59.8	09:41:59.5	0	0s	0	11°	51°	
8	Tmp	19	5.790	09:43:47.9	09:43:47.5	0	0s	0	15°	49°	
9	Tmp	22	6.678	09:45:39.3	09:45:50.4	0	11s	+11	77°	52°	
10	Tmp	26	0.249	09:48:07.1	09:48:07.8	0	1s	+1	35°	47°	
11	Tmp	28	1.290	09:50:27.3	09:50:30.1	0	3s	+3	54°	45°	
12	Tmp	33	0.317	09:55:15.5	09:55:32.7	0	17s	+17	70°	48°	
13	Tmp	36	1.293	09:57:59.6	09:58:02.9	0	3s	+3	52°	48°	
14	Tmp	37	1.721	09:59:08.4	09:59:10.8	0	2s	+2	53°	46°	
15	Tmp	41	2.774	10:01:26.8	10:01:55.2	0	28s	+28	76°	48°	
16	Tmp	45	4.251	10:04:38.5	10:04:46.9	0	8s	+8	66°	50°	
17	Tmp	53	0.590	10:07:43.6	10:07:06.7	0	37s	-37	78°	56°	
18	Tmp	54	0.919	10:08:36.6	10:08:01.4	0	35s	-35	77°	59°	
19	Tmp	57	1.846	10:10:53.9	10:10:24.9	0	29s	-29	75°	64°	
20	Tmp	60	2.623	10:12:36.5	10:12:19.0	0	18s	-18	75°	64°	
21	Tmp	62	3.939	10:15:17.6	10:15:11.9	0	6s	-6	68°	64°	
22	Tmp	63	4.236	10:15:42.9	10:15:39.9	0	3s	-3	58°	64°	
23	Tmp	67	0.116	10:29:26.2	10:29:25.5	0	1s	-1	40°	63°	
24	Tmp	68	0.800	10:31:00.1	10:31:00.9	0	1s	+1	41°	63°	
25	Tmp	71	1.908	10:33:13.3	10:33:17.7	0	4s	+4	64°	63°	
26	Tmp	73	2.664	10:35:04.9	10:35:03.8	0	1s	-1	39°	61°	
27	Tmp	76	3.658	10:37:35.8	10:37:27.9	0	8s	-8	61°	61°	
28	Tmp	79	4.849	10:40:33.7	10:40:34.0	0	0s	0	13°	60°	
29	Tmp	83	6.042	10:42:46.6	10:42:54.6	0	8s	+8	66°	60°	
30	Tmp	86	6.877	10:44:38.2	10:44:37.8	0	0s	0	14°	60°	
31	Tmp	87	7.840	10:46:21.0	10:46:20.9	0	0s	0	19°	59°	
32	Tmp	91	9.017	10:48:49.7	10:48:45.5	0	4s	-4	59°	58°	
33	Tmp	95	0.124	10:51:56.1	10:51:55.1	0	1s	-1	50°	57°	
34	Tmp	98	1.436	10:54:37.3	10:54:37.5	0	0s	0	15°	57°	
35	Tmp	106	0.637	11:33:13.5	11:35:57.9	0	2m44s	+164	86°	58°	
36	Tmp	109	3.187	11:37:48.4	11:38:58.2	0	1m10s	+70	83°	60°	
37	Tmp	115	4.558	11:40:50.8	11:41:04.0	0	13s	+13	77°	61°	
38	Tmp	122	6.289	11:44:22.6	11:44:26.7	0	4s	+4	55°	60°	
39	Tmp	128	0.364	11:47:36.2	11:47:37.4	0	1s	+1	42°	56°	
40	Tmp	131	1.754	11:50:27.0	11:50:20.6	0	6s	-6	67°	56°	
41	Tmp	135	3.409	11:54:29.4	11:54:20.8	0	9s	-9	73°	56°	
42	Tmp	142	0.600	11:59:06.9	11:59:03.9	0	3s	-3	67°	56°	
43	Tmp	145	1.647	12:01:08.4	12:01:09.5	0	1s	+1	48°	56°	
44	Tmp	148	2.356	12:02:25.3	12:02:26.1	0	1s	+1	45°	56°	
45	Tmp	152	4.076	12:05:26.9	12:05:19.3	0	8s	-8	77°	56°	
46	Tmp	156	6.111	12:09:25.6	12:09:19.2	0	6s	-6	76°	56°	
47	Tmp	162	7.362	12:11:37.6	12:11:39.5	0	2s	+2	57°	55°	
48	Tmp	165	8.848	12:14:28.3	12:14:22.5	0	6s	-6	74°	55°	
49	Tmp	170	0.437	12:16:44.4	12:16:48.7	0	4s	+4	73°	55°	
50	Tmp	173	1.912	12:19:27.7	12:19:23.7	0	4s	-4	70°	55°	
51	Tmp	179	3.252	12:22:24.5	12:22:21.0	0	4s	-4	58°	56°	
52	Tmp	183	4.702	12:25:33.7	12:25:40.1	0	6s	+6	49°	56°	

PC	Tp	Trc	DistPC	Ideal	Passagem	Pen	Erro	Pontos	NoPC	AtePC
53	Tmp	186	6.115	12:28:43.7	12:30:50.1	0	2m06s	[+126]	64°	55°
54	Tmp	192	1.426	12:35:15.9	12:35:32.8	0	17s	+17	60°	54°
55	Tmp	200	3.857	12:40:32.5	12:40:42.9	0	10s	+10	55°	54°
56	Tmp	207	5.382	12:44:16.0	12:44:40.8	0	25s	+25	49°	54°
57	Tmp	212	6.702	12:47:12.8	12:50:03.2	0	2m50s	[+170]	67°	55°
58	Tmp	221	0.190	12:52:24.5	12:53:35.6	0	1m11s	[+71]	66°	55°
59	Tmp	228	1.454	12:55:03.5	12:55:32.2	0	29s	[+29]	63°	56°
60	Tmp	238	0.244	13:03:44.6	13:03:44.7	0	0s	0	14°	56°
61	Tmp	241	1.570	13:05:55.6	13:05:57.3	0	2s	+2	47°	54°
62	Tmp	243	2.145	13:06:45.6	13:06:49.8	0	4s	+4	55°	52°
63	Tmp	250	3.575	13:09:41.4	13:09:39.5	0	2s	-2	42°	49°
64	Tmp	255	5.273	13:12:54.3	13:12:42.2	0	12s	-12	54°	49°
65	Tmp	259	6.233	13:14:53.4	13:14:48.4	0	5s	-5	41°	49°
66	Tmp	262	7.101	13:16:18.9	13:16:24.6	0	6s	+6	20°	47°
67	Tmp	264	7.428	13:16:53.8	13:17:06.5	0	13s	+13	19°	47°

Num	55	Pen	0	PCZ	7	Total PP	408	Col. Final	47°
-----	----	-----	---	-----	---	----------	-----	------------	-----





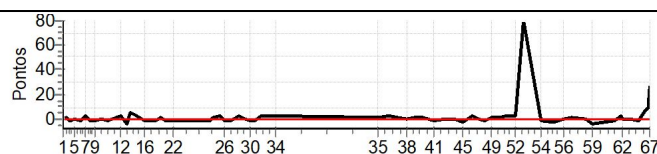
VELOCITTA - SP - Mitsubishi MotorSports 2022

Performance Individual

PC	Tp	Trc	DistPC	Ideal	Passagem	Pen	Erro	Pontos	NoPC	AtePC
N u m	56	56 / Rodrigo Rocha Czech / Patricia Tolentino Czech								
		Cat / NL / Largada LIGHT / 56 / 09:26:00								
		Ponta Grossa-PR				OUTLANDER SPORT				
PC	Tp	Trc	DistPC	Ideal	Passagem	Pen	Erro	Pontos	NoPC	AtePC
1	Tmp	4	0.360	09:34:37.3	09:34:37.5	0	0s	0	19°	19°
2	Tmp	5	1.247	09:36:00.2	09:36:00.9	0	1s	+1	30°	17°
3	Tmp	5	1.729	09:36:48.4	09:36:47.6	0	1s	-1	39°	20°
4	Tmp	6	2.416	09:37:52.1	09:37:51.6	0	1s	-1	37°	19°
5	Tmp	10	3.090	09:39:09.5	09:39:09.7	0	0s	0	11°	12°
6	Tmp	13	4.059	09:41:14.6	09:41:13.0	0	2s	-2	42°	16°
7	Tmp	14	4.918	09:42:59.8	09:43:02.0	0	2s	+2	48°	16°
8	Tmp	19	5.790	09:44:47.9	09:44:47.1	0	1s	-1	36°	16°
9	Tmp	22	6.678	09:46:39.3	09:46:38.7	0	1s	-1	32°	15°
10	Tmp	26	0.249	09:49:07.1	09:49:07.4	0	0s	0	15°	12°
11	Tmp	28	1.290	09:51:27.3	09:51:26.5	0	1s	-1	32°	10°
12	Tmp	33	0.317	09:56:15.5	09:56:17.3	0	2s	+2	41°	11°
13	Tmp	36	1.293	09:58:59.6	09:58:55.4	0	4s	-4	60°	20°
14	Tmp	37	1.721	10:00:08.4	10:00:13.8	0	5s	[+5]	63°	22°
15	Tmp	41	2.774	10:02:26.8	10:02:29.5	0	3s	[+3]	51°	24°
16	Tmp	45	4.251	10:05:38.5	10:05:36.1	0	2s	-2	49°	26°
17	Tmp	53	0.590	10:08:43.6	10:08:42.7	0	1s	-1	35°	25°
18	Tmp	54	0.919	10:09:36.6	10:09:35.4	0	1s	-1	27°	25°
19	Tmp	57	1.846	10:11:53.9	10:11:55.0	0	1s	+1	30°	25°
20	Tmp	60	2.623	10:13:36.5	10:13:35.4	0	1s	-1	32°	21°
21	Tmp	62	3.939	10:16:17.6	10:16:15.3	0	2s	-2	45°	23°
22	Tmp	63	4.236	10:16:42.9	10:16:42.2	0	1s	-1	39°	23°
23	Tmp	67	0.116	10:30:26.2	10:30:25.6	0	1s	-1	39°	22°
24	Tmp	68	0.800	10:32:00.1	10:32:01.2	0	1s	+1	40°	23°
25	Tmp	71	1.908	10:34:13.3	10:34:15.3	0	2s	+2	50°	24°
26	Tmp	73	2.664	10:36:04.9	10:36:04.4	0	1s	-1	38°	25°
27	Tmp	76	3.658	10:38:35.8	10:38:33.5	0	2s	-2	29°	21°
28	Tmp	79	4.849	10:41:33.7	10:41:36.1	0	2s	+2	38°	21°
29	Tmp	83	6.042	10:43:46.6	10:43:46.8	0	0s	0	11°	20°
30	Tmp	86	6.877	10:45:38.2	10:45:37.3	0	1s	-1	32°	19°
31	Tmp	87	7.840	10:47:21.0	10:47:20.2	0	1s	-1	43°	20°
32	Tmp	91	9.017	10:49:49.7	10:49:51.5	0	2s	+2	46°	21°
33	Tmp	95	0.124	10:52:56.1	10:52:58.8	0	3s	[+3]	74°	23°
34	Tmp	98	1.436	10:55:37.3	10:55:39.0	0	2s	+2	56°	24°
35	Tmp	106	0.637	11:34:13.5	11:34:14.9	0	1s	+1	39°	23°
36	Tmp	109	3.187	11:38:48.4	11:38:51.8	0	3s	+3	54°	23°
37	Tmp	115	4.558	11:41:50.8	11:41:52.2	0	1s	+1	33°	22°
38	Tmp	122	6.289	11:45:22.6	11:45:22.9	0	0s	0	18°	21°
39	Tmp	128	0.364	11:48:36.2	11:48:37.1	0	1s	+1	41°	22°
40	Tmp	131	1.754	11:51:27.0	11:51:28.2	0	1s	+1	29°	21°
41	Tmp	135	3.409	11:55:29.4	11:55:27.5	0	2s	-2	49°	23°
42	Tmp	142	0.600	12:00:06.9	12:00:06.8	0	0s	0	23°	21°
43	Tmp	145	1.647	12:02:08.4	12:02:08.5	0	0s	0	21°	20°
44	Tmp	148	2.356	12:03:25.3	12:03:25.3	0	0s	0	18°	18°
45	Tmp	152	4.076	12:06:26.9	12:06:23.9	0	3s	-3	66°	20°
46	Tmp	156	6.111	12:10:25.6	12:10:27.2	0	2s	+2	57°	20°
47	Tmp	162	7.362	12:12:37.6	12:12:37.4	0	0s	0	20°	19°
48	Tmp	165	8.848	12:15:28.3	12:15:26.3	0	2s	-2	45°	21°
49	Tmp	170	0.437	12:17:44.4	12:17:45.7	0	1s	+1	49°	21°
50	Tmp	173	1.912	12:20:27.7	12:20:29.1	0	1s	+1	48°	20°
51	Tmp	179	3.252	12:23:24.5	12:23:26.7	0	2s	+2	47°	21°
52	Tmp	183	4.702	12:26:33.7	12:26:36.6	0	3s	+3	41°	20°

PC	Tp	Trc	DistPC	Ideal	Passagem	Pen	Erro	Pontos	NoPC	AtePC
53	Tmp	186	6.115	12:29:43.7	12:31:03.7	0	1m20s	[+80]	50°	22°
54	Tmp	192	1.426	12:36:15.9	12:36:14.1	0	2s	-2	34°	23°
55	Tmp	200	3.857	12:41:32.5	12:41:29.7	0	3s	-3	43°	24°
56	Tmp	207	5.382	12:45:16.0	12:45:15.9	0	0s	0	9°	22°
57	Tmp	212	6.702	12:48:12.8	12:48:13.8	0	1s	+1	21°	22°
58	Tmp	221	0.190	12:53:24.5	12:53:24.9	0	0s	0	14°	22°
59	Tmp	228	1.454	12:56:03.5	12:55:59.4	0	4s	-4	54°	23°
60	Tmp	238	0.244	13:04:44.6	13:04:42.5	0	2s	-2	44°	23°
61	Tmp	241	1.570	13:06:55.6	13:06:58.0	0	2s	+2	46°	23°
62	Tmp	243	2.145	13:07:45.6	13:07:45.6	0	0s	0	13°	22°
63	Tmp	250	3.575	13:10:41.4	13:10:41.3	0	0s	0	15°	19°
64	Tmp	255	5.273	13:13:54.3	13:13:52.7	0	2s	-2	35°	19°
65	Tmp	259	6.233	13:15:53.4	13:16:00.8	0	7s	[+7]	46°	20°
66	Tmp	262	7.101	13:17:18.9	13:17:27.7	0	9s	[+9]	23°	20°
67	Tmp	264	7.428	13:17:53.8	13:18:20.0	0	26s	[+26]	28°	20°

Num	56	Pen	0	PCZ	13	Total PP	79	Col. Final	20°
-----	----	-----	---	-----	----	----------	----	------------	-----





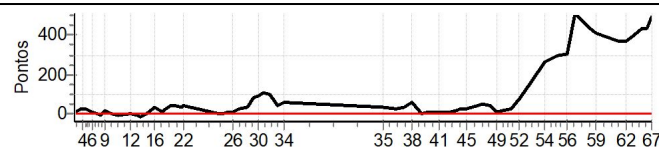
VELOCITTA - SP - Mitsubishi MotorSports 2022

Performance Individual

PC	Tp	Trc	DistPC	Ideal	Passagem	Pen	Erro	Pontos	NoPC	AtePC
N u m	57	57 / Marcos Gomes de Almeida / Juliana Ap. de Paiva								
		Cat / NL / Largada LIGHT / 57 / 09:27:00								
		Sao Jose dos Campos-SP				PAJERO DAKAR 3.2L D A/T				
PC	Tp	Trc	DistPC	Ideal	Passagem	Pen	Erro	Pontos	NoPC	AtePC
1	Tmp	4	0.360	09:35:37.3	09:35:42.1	0	5s	+5	66°	54°
2	Tmp	5	1.247	09:37:00.2	09:37:18.1	0	18s	+18	74°	64°
3	Tmp	5	1.729	09:37:48.4	09:38:09.3	0	21s	+21	78°	73°
4	Tmp	6	2.416	09:38:52.1	09:39:17.3	0	25s	+25	78°	74°
5	Tmp	10	3.090	09:40:09.5	09:40:33.4	0	24s	+24	77°	76°
6	Tmp	13	4.059	09:42:14.6	09:42:22.1	0	8s	+8	62°	72°
7	Tmp	14	4.918	09:43:59.8	09:43:59.0	0	1s	-1	36°	70°
8	Tmp	19	5.790	09:45:47.9	09:45:42.1	0	6s	-6	67°	68°
9	Tmp	22	6.678	09:47:39.3	09:47:57.2	0	18s	+18	83°	70°
10	Tmp	26	0.249	09:50:07.1	09:50:05.1	0	2s	-2	42°	66°
11	Tmp	28	1.290	09:52:27.3	09:52:20.2	0	7s	-7	64°	63°
12	Tmp	33	0.317	09:57:15.5	09:57:16.9	0	1s	+1	28°	62°
13	Tmp	36	1.293	09:59:59.6	09:59:47.5	0	12s	-12	68°	62°
14	Tmp	37	1.721	10:01:08.4	10:00:51.3	0	17s	-17	71°	62°
15	Tmp	41	2.774	10:03:26.8	10:03:29.7	0	3s	+3	50°	60°
16	Tmp	45	4.251	10:06:38.5	10:07:08.7	0	30s	+30	75°	65°
17	Tmp	53	0.590	10:09:43.6	10:09:49.8	0	6s	+6	63°	66°
18	Tmp	54	0.919	10:10:36.6	10:11:02.6	0	26s	+26	74°	66°
19	Tmp	57	1.846	10:12:53.9	10:13:33.2	0	39s	+39	77°	66°
20	Tmp	60	2.623	10:14:36.5	10:15:13.9	0	37s	+37	78°	69°
21	Tmp	62	3.939	10:17:17.6	10:17:50.2	0	33s	+33	77°	69°
22	Tmp	63	4.236	10:17:42.9	10:18:19.7	0	37s	+37	77°	70°
23	Tmp	67	0.116	10:31:26.2	10:31:26.5	0	0s	0	20°	68°
24	Tmp	68	0.800	10:33:00.1	10:33:01.1	0	1s	+1	39°	68°
25	Tmp	71	1.908	10:35:13.3	10:35:19.6	0	6s	+6	69°	67°
26	Tmp	73	2.664	10:37:04.9	10:37:14.3	0	9s	+9	70°	65°
27	Tmp	76	3.658	10:39:35.8	10:39:57.2	0	21s	+21	73°	65°
28	Tmp	79	4.849	10:42:33.7	10:43:09.1	0	35s	+35	81°	67°
29	Tmp	83	6.042	10:44:46.6	10:46:10.7	0	1m24s	+84	84°	69°
30	Tmp	86	6.877	10:46:38.2	10:48:11.5	0	1m33s	+93	84°	69°
31	Tmp	87	7.840	10:48:21.0	10:50:11.2	0	1m50s	+110	84°	71°
32	Tmp	91	9.017	10:50:49.7	10:52:26.5	0	1m37s	+97	84°	71°
33	Tmp	95	0.124	10:53:56.1	10:54:39.2	0	43s	+43	84°	71°
34	Tmp	98	1.436	10:56:37.3	10:57:32.7	0	55s	+55	87°	72°
35	Tmp	106	0.637	11:35:13.5	11:35:48.9	0	35s	+35	80°	72°
36	Tmp	109	3.187	11:39:48.4	11:40:14.3	0	26s	+26	77°	72°
37	Tmp	115	4.558	11:42:50.8	11:43:21.9	0	31s	+31	80°	74°
38	Tmp	122	6.289	11:46:22.6	11:47:22.5	0	1m00s	+60	84°	74°
39	Tmp	128	0.364	11:49:36.2	11:49:32.9	0	3s	-3	68°	73°
40	Tmp	131	1.754	11:52:27.0	11:52:37.3	0	10s	+10	71°	72°
41	Tmp	135	3.409	11:56:29.4	11:56:35.7	0	6s	+6	66°	72°
42	Tmp	142	0.600	12:01:06.9	12:01:12.2	0	5s	+5	73°	71°
43	Tmp	145	1.647	12:03:08.4	12:03:20.7	0	12s	+12	83°	71°
44	Tmp	148	2.356	12:04:25.3	12:04:45.0	0	20s	+20	85°	71°
45	Tmp	152	4.076	12:07:26.9	12:07:48.8	0	22s	+22	85°	71°
46	Tmp	156	6.111	12:11:25.6	12:12:03.3	0	38s	+38	87°	71°
47	Tmp	162	7.362	12:13:37.6	12:14:24.0	0	46s	+46	89°	72°
48	Tmp	165	8.848	12:16:28.3	12:17:09.7	0	41s	+41	88°	72°
49	Tmp	170	0.437	12:18:44.4	12:18:53.6	0	9s	+9	85°	72°
50	Tmp	173	1.912	12:21:27.7	12:21:41.3	0	14s	+14	87°	73°
51	Tmp	179	3.252	12:24:24.5	12:24:44.9	0	20s	+20	84°	75°
52	Tmp	183	4.702	12:27:33.7	12:28:48.8	0	1m15s	+75	87°	75°

PC	Tp	Trc	DistPC	Ideal	Passagem	Pen	Erro	Pontos	NoPC	AtePC
53	Tmp	186	6.115	12:30:43.7	12:32:54.0	0	2m10s	+130	66°	74°
54	Tmp	192	1.426	12:37:15.9	12:41:42.1	0	4m26s	+266	91°	74°
55	Tmp	200	3.857	12:42:32.5	12:47:24.1	0	4m52s	+292	91°	74°
56	Tmp	207	5.382	12:46:16.0	12:51:20.8	0	5m05s	+305	79°	74°
57	Tmp	212	6.702	12:49:12.8	12:57:41.7	0	8m29s	[+509]	86°	74°
58	Tmp	221	0.190	12:54:24.5	13:01:45.8	0	7m21s	[+441]	85°	73°
59	Tmp	228	1.454	12:57:03.5	13:03:54.9	0	6m51s	[+411]	85°	73°
60	Tmp	238	0.244	13:05:44.6	13:11:58.0	0	6m13s	+373	86°	76°
61	Tmp	241	1.570	13:07:55.6	13:14:01.6	0	6m06s	+366	87°	76°
62	Tmp	243	2.145	13:08:45.6	13:14:56.0	0	6m10s	+370	87°	76°
63	Tmp	250	3.575	13:11:41.4	13:18:14.8	0	6m33s	+393	87°	75°
64	Tmp	255	5.273	13:14:54.3	13:22:04.9	0	7m11s	[+431]	85°	76°
65	Tmp	259	6.233	13:16:53.4	13:24:06.5	0	7m13s	[+433]	84°	77°
66	Tmp	262	7.101	13:18:18.9	13:26:11.5	0	7m53s	[+473]	84°	79°
67	Tmp	264	7.428	13:18:53.8	13:27:06.4	0	8m13s	[+493]	85°	79°

Num	57	Pen	0	PCZ	1	Total PP	3898	Col. Final	79°
-----	----	-----	---	-----	---	----------	------	------------	-----





VELOCITTA - SP - Mitsubishi MotorSports 2022

Performance Individual

PC	Tp	Trc	DistPC	Ideal	Passagem	Pen	Erro	Pontos	NoPC	AtePC	PC	Tp	Trc	DistPC	Ideal	Passagem	Pen	Erro	Pontos	NoPC	AtePC										
N u m	58	58 / Marcio Vieira Menke / Margaret de Albuquerque																													
		Cat / NL / Largada LIGHT / 58 / 09:28:00																													
		Brasilia-DF L200 TRITON SPORT HPE 2.4 D 4X4																													
1	Tmp	4	0.360	09:36:37.3	09:36:40.9	0	4s	+4	61°	50°	53	Tmp	186	6.115	12:31:43.7	12:33:24.8	0	1m41s	[+101]	55°	52°										
2	Tmp	5	1.247	09:38:00.2	09:38:23.3	0	23s	[+23]	81°	62°	54	Tmp	192	1.426	12:38:15.9	12:38:21.1	0	5s	+5	51°	52°										
3	Tmp	5	1.729	09:38:48.4	09:39:11.4	0	23s	[+23]	79°	75°	55	Tmp	200	3.857	12:43:32.5	12:43:38.5	0	6s	+6	51°	52°										
4	Tmp	6	2.416	09:39:52.1	09:40:07.9	0	16s	+16	70°	72°	56	Tmp	207	5.382	12:47:16.0	12:47:22.3	0	6s	+6	37°	50°										
5	Tmp	10	3.090	09:41:09.5	09:41:19.1	0	10s	+10	66°	71°	57	Tmp	212	6.702	12:50:12.8	12:50:12.9	0	0s	0	8°	47°										
6	Tmp	13	4.059	09:43:14.6	09:43:01.1	0	14s	-14	71°	68°	58	Tmp	221	0.190	12:55:24.5	12:55:27.7	0	3s	+3	51°	47°										
7	Tmp	14	4.918	09:44:59.8	09:44:30.9	0	29s	-29	82°	74°	59	Tmp	228	1.454	12:58:03.5	12:58:05.7	0	2s	+2	42°	46°										
8	Tmp	19	5.790	09:46:47.9	09:46:52.2	0	4s	+4	62°	72°	60	Tmp	238	0.244	13:06:44.6	13:06:59.2	0	15s	+15	60°	47°										
9	Tmp	22	6.678	09:48:39.3	09:48:47.6	0	8s	+8	73°	71°	61	Tmp	241	1.570	13:08:55.6	13:08:57.6	0	2s	+2	45°	47°										
10	Tmp	26	0.249	09:51:07.1	09:51:16.2	0	9s	+9	63°	67°	62	Tmp	243	2.145	13:09:45.6	13:09:46.3	0	1s	+1	28°	46°										
11	Tmp	28	1.290	09:53:27.3	09:53:25.0	0	2s	-2	45°	65°	63	Tmp	250	3.575	13:12:41.4	13:12:40.1	0	1s	-1	28°	42°										
12	Tmp	33	0.317	09:58:15.5	09:58:21.8	0	6s	+6	58°	64°	64	Tmp	255	5.273	13:15:54.3	13:15:55.4	0	1s	+1	24°	42°										
13	Tmp	36	1.293	10:00:59.6	10:00:59.7	0	0s	0	11°	63°	65	Tmp	259	6.233	13:17:53.4	13:17:55.2	0	2s	+2	21°	42°										
14	Tmp	37	1.721	10:02:08.4	10:02:12.9	0	5s	+5	62°	60°	66	Tmp	262	7.101	13:19:18.9	13:19:48.2	0	29s	[+29]	44°	42°										
15	Tmp	41	2.774	10:04:26.8	10:04:42.6	0	16s	+16	70°	63°	67	Tmp	264	7.428	13:19:53.8	13:20:36.8	0	43s	[+43]	44°	42°										
16	Tmp	45	4.251	10:07:38.5	10:08:09.9	0	31s	[+31]	76°	66°	<table border="1" style="width: 100%; border-collapse: collapse;"> <tr> <td>Num</td><td>58</td><td>Pen</td><td>0</td><td>PCZ</td><td>9</td><td>Total PP</td><td>281</td><td>Col. Final</td><td>42°</td> </tr> </table>											Num	58	Pen	0	PCZ	9	Total PP	281	Col. Final	42°
Num	58	Pen	0	PCZ	9	Total PP	281	Col. Final	42°																						
17	Tmp	53	0.590	10:10:43.6	10:10:44.9	0	1s	+1	34°	65°																					
18	Tmp	54	0.919	10:11:36.6	10:11:38.0	0	1s	+1	26°	64°																					
19	Tmp	57	1.846	10:13:53.9	10:14:00.7	0	7s	+7	66°	62°																					
20	Tmp	60	2.623	10:15:36.5	10:15:33.4	0	3s	-3	52°	62°																					
21	Tmp	62	3.939	10:18:17.6	10:18:22.5	0	5s	+5	66°	60°																					
22	Tmp	63	4.236	10:18:42.9	10:18:48.9	0	6s	+6	68°	60°																					
23	Tmp	67	0.116	10:32:26.2	10:32:23.4	0	3s	-3	59°	60°																					
24	Tmp	68	0.800	10:34:00.1	10:34:04.2	0	4s	+4	63°	59°																					
25	Tmp	71	1.908	10:36:13.3	10:36:11.5	0	2s	-2	49°	58°																					
26	Tmp	73	2.664	10:38:04.9	10:38:05.2	0	0s	0	12°	55°																					
27	Tmp	76	3.658	10:40:35.8	10:40:30.5	0	5s	-5	55°	55°																					
28	Tmp	79	4.849	10:43:33.7	10:43:33.6	0	0s	0	12°	55°																					
29	Tmp	83	6.042	10:45:46.6	10:45:59.8	0	13s	+13	72°	55°																					
30	Tmp	86	6.877	10:47:38.2	10:47:38.6	0	0s	0	13°	55°																					
31	Tmp	87	7.840	10:49:21.0	10:49:21.3	0	0s	0	18°	55°																					
32	Tmp	91	9.017	10:51:49.7	10:51:54.4	0	5s	+5	64°	55°																					
33	Tmp	95	0.124	10:54:56.1	10:54:54.4	0	2s	-2	68°	55°																					
34	Tmp	98	1.436	10:57:37.3	10:57:37.7	0	0s	0	14°	55°																					
35	Tmp	106	0.637	11:36:13.5	11:36:21.6	0	8s	+8	68°	55°																					
36	Tmp	109	3.187	11:40:48.4	11:40:32.5	0	16s	-16	76°	55°																					
37	Tmp	115	4.558	11:43:50.8	11:43:52.3	0	2s	+2	51°	55°																					
38	Tmp	122	6.289	11:47:22.6	11:47:29.9	0	7s	+7	63°	55°																					
39	Tmp	128	0.364	11:50:36.2	11:50:38.4	0	2s	+2	57°	52°																					
40	Tmp	131	1.754	11:53:27.0	11:53:23.3	0	4s	-4	64°	52°																					
41	Tmp	135	3.409	11:57:29.4	11:57:28.7	0	1s	-1	38°	52°																					
42	Tmp	142	0.600	12:02:06.9	12:02:07.5	0	1s	+1	47°	52°																					
43	Tmp	145	1.647	12:04:08.4	12:04:13.5	0	5s	+5	72°	52°																					
44	Tmp	148	2.356	12:05:25.3	12:05:25.5	0	0s	0	17°	52°																					
45	Tmp	152	4.076	12:08:26.9	12:08:25.9	0	1s	-1	43°	52°																					
46	Tmp	156	6.111	12:12:25.6	12:12:27.0	0	1s	+1	46°	52°																					
47	Tmp	162	7.362	12:14:37.6	12:14:38.6	0	1s	+1	39°	52°																					
48	Tmp	165	8.848	12:17:28.3	12:17:25.8	0	3s	-3	58°	52°																					
49	Tmp	170	0.437	12:19:44.4	12:19:47.7	0	3s	+3	69°	50°																					
50	Tmp	173	1.912	12:22:27.7	12:22:29.5	0	2s	+2	56°	50°																					
51	Tmp	179	3.252	12:25:24.5	12:25:24.7	0	0s	0	14°	50°																					
52	Tmp	183	4.702	12:28:33.7	12:29:01.5	0	28s	[+28]	70°	50°																					





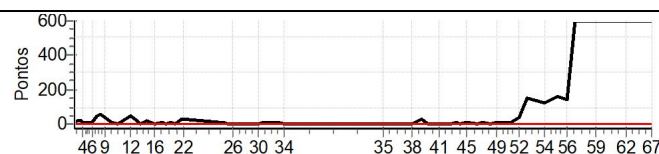
VELOCITTA - SP - Mitsubishi MotorSports 2022

Performance Individual

PC	Tp	Trc	DistPC	Ideal	Passagem	Pen	Erro	Pontos	NoPC	AtePC
N u m	59	59 / Lidercio Januzzi / Ana Maria Ferraz Januzzi								
		Cat / NL / Largada		LIGHT / 59 / 09:29:00						
		Brasilia-DF				PAJERO 4X4 HPE D 3.2L A/T				
PC	Tp	Trc	DistPC	Ideal	Passagem	Pen	Erro	Pontos	NoPC	AtePC
1	Tmp	4	0.360	09:37:37.3	09:37:45.1	0	8s	+8	75 °	63 °
2	Tmp	5	1.247	09:39:00.2	09:39:13.5	0	13s	+13	68 °	74 °
3	Tmp	5	1.729	09:39:48.4	09:40:02.4	0	14s	+14	70 °	71 °
4	Tmp	6	2.416	09:40:52.1	09:41:03.5	0	11s	+11	66 °	69 °
5	Tmp	10	3.090	09:42:09.5	09:42:17.4	0	8s	+8	63 °	67 °
6	Tmp	13	4.059	09:44:14.6	09:44:22.6	0	8s	+8	61 °	65 °
7	Tmp	14	4.918	09:45:59.8	09:46:41.7	0	42s	+42	85 °	66 °
8	Tmp	19	5.790	09:47:47.9	09:48:38.8	0	51s	+51	87 °	73 °
9	Tmp	22	6.678	09:49:39.3	09:50:17.7	0	38s	+38	86 °	75 °
10	Tmp	26	0.249	09:52:07.1	09:52:17.6	0	11s	+11	65 °	76 °
11	Tmp	28	1.290	09:54:27.3	09:54:25.7	0	2s	-2	44 °	67 °
12	Tmp	33	0.317	09:59:15.5	10:00:04.4	0	49s	+49	77 °	76 °
13	Tmp	36	1.293	10:01:59.6	10:02:19.9	0	20s	+20	72 °	75 °
14	Tmp	37	1.721	10:03:08.4	10:03:09.5	0	1s	+1	37 °	71 °
15	Tmp	41	2.774	10:05:26.8	10:05:43.6	0	17s	+17	71 °	71 °
16	Tmp	45	4.251	10:08:38.5	10:08:38.8	0	0s	0	16 °	70 °
17	Tmp	53	0.590	10:11:43.6	10:11:47.3	0	4s	+4	58 °	69 °
18	Tmp	54	0.919	10:12:36.6	10:12:37.4	0	1s	+1	25 °	67 °
19	Tmp	57	1.846	10:14:53.9	10:14:57.9	0	4s	+4	58 °	67 °
20	Tmp	60	2.623	10:16:36.5	10:16:35.1	0	1s	-1	31 °	66 °
21	Tmp	62	3.939	10:19:17.6	10:19:47.2	0	30s	+30	76 °	65 °
22	Tmp	63	4.236	10:19:42.9	10:20:07.7	0	25s	+25	76 °	68 °
23	Tmp	67	0.116	10:33:26.2	10:33:37.6	0	11s	+11	75 °	66 °
24	Tmp	68	0.800	10:35:00.1	10:35:03.3	0	3s	+3	58 °	64 °
25	Tmp	71	1.908	10:37:13.3	10:37:13.7	0	0s	0	9 °	64 °
26	Tmp	73	2.664	10:39:04.9	10:39:04.8	0	0s	0	11 °	62 °
27	Tmp	76	3.658	10:41:35.8	10:41:35.9	0	0s	0	8 °	62 °
28	Tmp	79	4.849	10:44:33.7	10:44:34.9	0	1s	+1	29 °	62 °
29	Tmp	83	6.042	10:46:46.6	10:46:47.8	0	1s	+1	27 °	62 °
30	Tmp	86	6.877	10:48:38.2	10:48:40.2	0	2s	+2	47 °	62 °
31	Tmp	87	7.840	10:50:21.0	10:50:23.9	0	3s	+3	63 °	61 °
32	Tmp	91	9.017	10:52:49.7	10:52:55.7	0	6s	+6	67 °	61 °
33	Tmp	95	0.124	10:55:56.1	10:56:01.0	0	5s	+5	76 °	61 °
34	Tmp	98	1.436	10:58:37.3	10:58:39.5	0	2s	+2	55 °	61 °
35	Tmp	106	0.637	11:37:13.5	11:37:14.8	0	1s	+1	38 °	60 °
36	Tmp	109	3.187	11:41:48.4	11:41:48.5	0	0s	0	11 °	59 °
37	Tmp	115	4.558	11:44:50.8	11:44:52.1	0	1s	+1	32 °	58 °
38	Tmp	122	6.289	11:48:22.6	11:48:23.8	0	1s	+1	37 °	58 °
39	Tmp	128	0.364	11:51:36.2	11:52:00.8	0	25s	+25	81 °	57 °
40	Tmp	131	1.754	11:54:27.0	11:54:26.2	0	1s	-1	28 °	55 °
41	Tmp	135	3.409	11:58:29.4	11:58:30.7	0	1s	+1	37 °	53 °
42	Tmp	142	0.600	12:03:06.9	12:03:07.3	0	0s	0	22 °	53 °
43	Tmp	145	1.647	12:05:08.4	12:05:11.2	0	3s	+3	67 °	53 °
44	Tmp	148	2.356	12:06:25.3	12:06:27.7	0	2s	+2	56 °	53 °
45	Tmp	152	4.076	12:09:26.9	12:09:33.0	0	6s	+6	75 °	53 °
46	Tmp	156	6.111	12:13:25.6	12:13:26.6	0	1s	+1	45 °	53 °
47	Tmp	162	7.362	12:15:37.6	12:15:40.3	0	3s	+3	67 °	53 °
48	Tmp	165	8.848	12:18:28.3	12:18:26.9	0	1s	-1	32 °	53 °
49	Tmp	170	0.437	12:20:44.4	12:20:49.8	0	5s	+5	75 °	53 °
50	Tmp	173	1.912	12:23:27.7	12:23:35.1	0	7s	+7	78 °	53 °
51	Tmp	179	3.252	12:26:24.5	12:26:31.5	0	7s	+7	68 °	53 °
52	Tmp	183	4.702	12:29:33.7	12:30:08.1	0	34s	+34	74 °	53 °

PC	Tp	Trc	DistPC	Ideal	Passagem	Pen	Erro	Pontos	NoPC	AtePC
53	Tmp	186	6.115	12:32:43.7	12:35:11.1	0	2m27s	+147	68 °	54 °
54	Tmp	192	1.426	12:39:15.9	12:41:14.2	0	1m58s	+118	77 °	55 °
55	Tmp	200	3.857	12:44:32.5	12:47:08.2	0	2m36s	+156	82 °	57 °
56	Tmp	207	5.382	12:48:16.0	12:50:37.2	0	2m21s	+141	70 °	61 °
57	Tmp	212	6.702	12:51:12.8	13:18:21.6	0	27m09s	[+600]	101 °	62 °
58	Tmp	221	0.190	12:56:24.5	13:22:35.2	0	26m11s	[+600]	101 °	62 °
59	Tmp	228	1.454	12:59:03.5	13:24:15.5	0	25m12s	[+600]	101 °	62 °
60	Tmp	238	0.244	13:07:44.6	13:31:14.9	0	23m30s	[+600]	101 °	63 °
61	Tmp	241	1.570	13:09:55.6	13:33:08.1	0	23m13s	[+600]	101 °	64 °
62	Tmp	243	2.145	13:10:45.6	13:34:05.9	0	23m20s	[+600]	101 °	65 °
63	Tmp	250	3.575	13:13:41.4	13:36:36.9	0	22m56s	[+600]	101 °	65 °
64	Tmp	255	5.273	13:16:54.3	13:39:53.1	0	22m59s	+600	101 °	71 °
65	Tmp	259	6.233	13:18:53.4	13:41:49.4	0	22m56s	+600	101 °	72 °
66	Tmp	262	7.101	13:20:18.9	13:43:50.8	0	23m32s	+600	101 °	74 °
67	Tmp	264	7.428	13:20:53.8	13:44:51.0	0	23m57s	+600	101 °	76 °

Num	59	Pen	0	PCZ	6	Total PP	3453	Col. Final	76°
-----	----	-----	---	-----	---	----------	------	------------	-----





VELOCITTA - SP - Mitsubishi MotorSports 2022

Performance Individual

PC	Tp	Trc	DistPC	Ideal	Passagem	Pen	Erro	Pontos	NoPC	AtePC	PC	Tp	Trc	DistPC	Ideal	Passagem	Pen	Erro	Pontos	NoPC	AtePC										
N u m	61	61 / Katia Regina Baldin Stocco / Helton Barbuto Filho																													
		Cat / NL / Largada		LIGHT / 61 / 09:31:00																											
		Jundiai-SP										L200 TRITON FLEX																			
PC	Tp	Trc	DistPC	Ideal	Passagem	Pen	Erro	Pontos	NoPC	AtePC	PC	Tp	Trc	DistPC	Ideal	Passagem	Pen	Erro	Pontos	NoPC	AtePC										
1	Tmp	4	0.360	09:39:37.3	09:41:20.6	0	1m43s	+103	90°	76°	53	Tmp	186	6.115	12:34:43.7	12:49:50.7	0	15m07s	+600	101°	96°										
2	Tmp	5	1.247	09:41:00.2	09:43:40.3	0	2m40s	+160	94°	91°	54	Tmp	192	1.426	12:41:15.9	12:56:16.4	0	15m01s	+600	101°	96°										
3	Tmp	5	1.729	09:41:48.4	09:44:33.8	0	2m45s	+165	94°	92°	55	Tmp	200	3.857	12:46:32.5	13:03:04.0	0	16m32s	+600	101°	96°										
4	Tmp	6	2.416	09:42:52.1	09:45:51.3	0	2m59s	+179	94°	93°	56	Tmp	207	5.382	12:50:16.0	13:07:36.8	0	17m21s	+600	101°	96°										
5	Tmp	10	3.090	09:44:09.5	09:47:18.7	0	3m09s	+189	94°	94°	57	Tmp	212	6.702	12:53:12.8	13:14:00.0	0	20m47s	+600	100°	96°										
6	Tmp	13	4.059	09:46:14.6	09:49:19.9	0	3m05s	+185	94°	94°	58	Tmp	221	0.190	12:58:24.5	13:18:53.1	0	20m29s	+600	100°	96°										
7	Tmp	14	4.918	09:47:59.8	09:51:10.6	0	3m11s	+191	95°	94°	59	Tmp	228	1.454	13:01:03.5	13:21:24.1	0	20m21s	+600	100°	96°										
8	Tmp	19	5.790	09:49:47.9	09:53:14.7	0	3m27s	+207	95°	94°	60	Tmp	238	0.244	13:09:44.6	13:30:50.5	0	21m06s	+600	100°	96°										
9	Tmp	22	6.678	09:51:39.3	09:55:37.1	0	3m58s	+238	95°	94°	61	Tmp	241	1.570	13:11:55.6	13:33:05.6	0	21m10s	+600	100°	96°										
10	Tmp	26	0.249	09:54:07.1	09:58:21.4	0	4m14s	+254	92°	94°	62	Tmp	243	2.145	13:12:45.6	13:34:04.4	0	21m19s	+600	100°	96°										
11	Tmp	28	1.290	09:56:27.3	10:06:57.5	0	10m30s	[+600]	101°	94°	63	Tmp	250	3.575	13:15:41.4	13:37:17.6	0	21m36s	+600	100°	96°										
12	Tmp	33	0.317	10:01:15.5	10:11:46.7	0	10m31s	[+600]	101°	94°	64	Tmp	255	5.273	13:18:54.3	13:41:45.1	0	22m51s	+600	100°	96°										
13	Tmp	36	1.293	10:03:59.6	10:14:39.9	0	10m40s	[+600]	101°	95°	65	Tmp	259	6.233	13:20:53.4	13:44:20.3	0	23m27s	+600	100°	96°										
14	Tmp	37	1.721	10:05:08.4	10:15:53.2	0	10m45s	[+600]	101°	95°	66	Tmp	262	7.101	13:22:18.9	13:47:30.3	0	25m11s	+600	100°	96°										
15	Tmp	41	2.774	10:07:26.8	10:18:55.1	0	11m28s	[+600]	101°	95°	67	Tmp	264	7.428	13:22:53.8	13:48:55.6	0	26m02s	+600	100°	96°										
16	Tmp	45	4.251	10:10:38.5	10:23:03.8	0	12m25s	[+600]	101°	95°	<table border="1"> <tr> <td>Num</td><td>61</td><td>Pen</td><td>0</td><td>PCZ</td><td>0</td><td>Total PP</td><td>27793</td><td>Col. Final</td><td>96°</td></tr> </table>											Num	61	Pen	0	PCZ	0	Total PP	27793	Col. Final	96°
Num	61	Pen	0	PCZ	0	Total PP	27793	Col. Final	96°																						
17	Tmp	53	0.590	10:13:43.6	10:26:40.1	0	12m57s	[+600]	101°	96°																					
18	Tmp	54	0.919	10:14:36.6	10:27:38.6	0	13m02s	+600	101°	97°																					
19	Tmp	57	1.846	10:16:53.9	10:33:21.7	0	16m28s	+600	101°	97°																					
20	Tmp	60	2.623	10:18:36.5	10:35:16.7	0	16m40s	+600	101°	97°																					
21	Tmp	62	3.939	10:21:17.6	10:38:37.6	0	17m20s	+600	101°	97°																					
22	Tmp	63	4.236	10:21:42.9	10:39:09.5	0	17m27s	+600	101°	97°																					
23	Tmp	67	0.116	10:35:26.2	10:50:58.6	0	15m32s	+600	101°	97°																					
24	Tmp	68	0.800	10:37:00.1	10:52:06.3	0	15m06s	+600	101°	97°																					
25	Tmp	71	1.908	10:39:13.3	10:54:24.9	0	15m12s	+600	101°	97°																					
26	Tmp	73	2.664	10:41:04.9	10:56:19.2	0	15m14s	+600	101°	97°																					
27	Tmp	76	3.658	10:43:35.8	10:58:47.8	0	15m12s	+600	101°	97°																					
28	Tmp	79	4.849	10:46:33.7	11:01:50.6	0	15m17s	+600	101°	97°																					
29	Tmp	83	6.042	10:48:46.6	11:04:14.5	0	15m28s	+600	101°	97°																					
30	Tmp	86	6.877	10:50:38.2	11:05:57.1	0	15m19s	+600	101°	97°																					
31	Tmp	87	7.840	10:52:21.0	11:07:50.2	0	15m29s	+600	101°	97°																					
32	Tmp	91	9.017	10:54:49.7	11:10:34.2	0	15m45s	+600	101°	97°																					
33	Tmp	95	0.124	10:57:56.1	11:12:41.5	0	14m45s	+600	101°	97°																					
34	Tmp	98	1.436	11:00:37.3	11:15:56.1	0	15m19s	+600	101°	97°																					
35	Tmp	106	0.637	11:39:13.5	11:45:19.7	0	6m06s	+366	92°	97°																					
36	Tmp	109	3.187	11:43:48.4	11:50:00.7	0	6m12s	+372	92°	97°																					
37	Tmp	115	4.558	11:46:50.8	11:52:59.2	0	6m08s	+368	93°	97°																					
38	Tmp	122	6.289	11:50:22.6	11:56:49.7	0	6m27s	+387	93°	97°																					
39	Tmp	128	0.364	11:53:36.2	11:59:30.9	0	5m55s	+355	93°	96°																					
40	Tmp	131	1.754	11:56:27.0	12:02:21.8	0	5m55s	+355	93°	97°																					
41	Tmp	135	3.409	12:00:29.4	12:06:13.0	0	5m44s	+344	93°	96°																					
42	Tmp	142	0.600	12:05:06.9	12:10:18.3	0	5m11s	+311	95°	96°																					
43	Tmp	145	1.647	12:07:08.4	12:12:27.1	0	5m19s	+319	95°	96°																					
44	Tmp	148	2.356	12:08:25.3	12:14:00.4	0	5m35s	+335	95°	95°																					
45	Tmp	152	4.076	12:11:26.9	12:17:09.1	0	5m42s	+342	95°	95°																					
46	Tmp	156	6.111	12:15:25.6	12:21:27.0	0	6m01s	+361	95°	95°																					
47	Tmp	162	7.362	12:17:37.6	12:23:56.6	0	6m19s	+379	95°	96°																					
48	Tmp	165	8.848	12:20:28.3	12:26:59.3	0	6m31s	+391	96°	96°																					
49	Tmp	170	0.437	12:22:44.4	12:28:48.3	0	6m04s	+364	96°	96°																					
50	Tmp	173	1.912	12:25:27.7	12:31:43.0	0	6m15s	+375	96°	96°																					
51	Tmp	179	3.252	12:28:24.5	12:35:28.9	0	7m04s	+424	97°	96°																					
52	Tmp	183	4.702	12:31:33.7	12:41:07.7	0	9m34s	+574	97°	96°																					

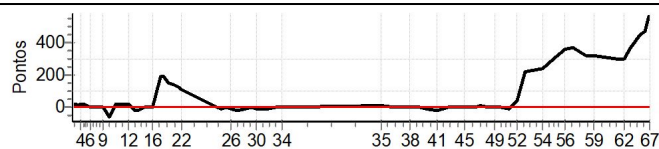




VELOCITTA - SP - Mitsubishi MotorSports 2022

Performance Individual

PC	Tp	Trc	DistPC	Ideal	Passagem	Pen	Erro	Pontos	NoPC	AtePC	PC	Tp	Trc	DistPC	Ideal	Passagem	Pen	Erro	Pontos	NoPC	AtePC					
N u m	62	62 / Jose de Almeida Fernandes / Silvia Bressanin de Paula										53	Tmp	186	6.115	12:35:43.7	12:39:24.5	0	3m41s	+221	82 °	68 °				
		Cat / NL / Largada			LIGHT / 62 / 09:32:00							54	Tmp	192	1.426	12:42:15.9	12:46:17.3	0	4m01s	+241	88 °	69 °				
	77°	São Paulo-SP				L200 TRITON OUTDOOR GLX 2.4 D 4						55	Tmp	200	3.857	12:47:32.5	12:52:45.7	0	5m13s	+313	92 °	70 °				
PC	Tp	Trc	DistPC	Ideal	Passagem	Pen	Erro	Pontos	NoPC	AtePC	PC	Tp	Trc	DistPC	Ideal	Passagem	Pen	Erro	Pontos	NoPC	AtePC					
1	Tmp	4	0.360	09:40:37.3	09:40:54.3	0	17s	+17	83 °	70 °	56	Tmp	207	5.382	12:51:16.0	12:57:12.9	0	5m57s	[+357]	83 °	71 °					
2	Tmp	5	1.247	09:42:00.2	09:42:18.8	0	19s	+19	76 °	82 °	57	Tmp	212	6.702	12:54:12.8	13:00:24.2	0	6m11s	[+371]	82 °	72 °					
3	Tmp	5	1.729	09:42:48.4	09:43:04.2	0	16s	+16	73 °	80 °	58	Tmp	221	0.190	12:59:24.5	13:04:45.3	0	5m21s	+321	81 °	72 °					
4	Tmp	6	2.416	09:43:52.1	09:44:10.4	0	18s	+18	71 °	78 °	59	Tmp	228	1.454	13:02:03.5	13:07:19.8	0	5m16s	+316	81 °	74 °					
5	Tmp	10	3.090	09:45:09.5	09:45:26.4	0	17s	+17	71 °	75 °	60	Tmp	238	0.244	13:10:44.6	13:15:46.7	0	5m02s	+302	81 °	75 °					
6	Tmp	13	4.059	09:47:14.6	09:47:18.7	0	4s	+4	55 °	71 °	61	Tmp	241	1.570	13:12:55.6	13:17:52.7	0	4m57s	+297	84 °	75 °					
7	Tmp	14	4.918	09:48:59.8	09:49:00.2	0	0s	0	10 °	68 °	62	Tmp	243	2.145	13:13:45.6	13:18:42.4	0	4m57s	+297	85 °	75 °					
8	Tmp	19	5.790	09:50:47.9	09:50:48.1	0	0s	0	14 °	66 °	63	Tmp	250	3.575	13:16:41.4	13:22:53.3	0	6m12s	[+372]	86 °	74 °					
9	Tmp	22	6.678	09:52:39.3	09:52:36.5	0	3s	-3	55 °	65 °	64	Tmp	255	5.273	13:19:54.3	13:27:20.5	0	7m26s	[+446]	86 °	75 °					
10	Tmp	26	0.249	09:55:07.1	09:54:09.5	0	58s	-58	85 °	71 °	65	Tmp	259	6.233	13:21:53.4	13:29:40.4	0	7m47s	[+467]	85 °	75 °					
11	Tmp	28	1.290	09:57:27.3	09:57:50.1	0	23s	+23	78 °	75 °	66	Tmp	262	7.101	13:23:18.9	13:32:26.8	0	9m08s	[+548]	87 °	76 °					
12	Tmp	33	0.317	10:02:15.5	10:02:33.9	0	18s	+18	72 °	74 °	67	Tmp	264	7.428	13:23:53.8	13:33:33.4	0	9m40s	[+580]	87 °	77 °					
13	Tmp	36	1.293	10:04:59.6	10:04:45.6	0	14s	-14	69 °	74 °	<table border="1" style="margin: auto;"> <tr> <td>Num</td><td>62</td><td>Pen</td><td>0</td><td>PCZ</td><td>6</td><td>Total PP</td><td>3627</td><td>Col. Final</td><td>77°</td> </tr> </table>						Num	62	Pen	0	PCZ	6	Total PP	3627	Col. Final	77°
Num	62	Pen	0	PCZ	6	Total PP	3627	Col. Final	77°																	
14	Tmp	37	1.721	10:06:08.4	10:05:46.2	0	22s	-22	73 °	72 °																
15	Tmp	41	2.774	10:08:26.8	10:08:24.9	0	2s	-2	42 °	70 °																
16	Tmp	45	4.251	10:11:38.5	10:11:39.7	0	1s	+1	33 °	69 °																
17	Tmp	53	0.590	10:14:43.6	10:17:57.3	0	3m14s	+194	84 °	71 °																
18	Tmp	54	0.919	10:15:36.6	10:18:46.0	0	3m09s	+189	84 °	71 °																
19	Tmp	57	1.846	10:17:53.9	10:20:28.8	0	2m35s	+155	83 °	75 °																
20	Tmp	60	2.623	10:19:36.5	10:21:56.1	0	2m20s	+140	83 °	76 °																
21	Tmp	62	3.939	10:22:17.6	10:24:16.6	0	1m59s	+119	82 °	77 °																
22	Tmp	63	4.236	10:22:42.9	10:24:38.0	0	1m55s	+115	82 °	77 °																
23	Tmp	67	0.116	10:36:26.2	10:36:25.5	0	1s	-1	38 °	77 °																
24	Tmp	68	0.800	10:38:00.1	10:37:50.2	0	10s	-10	71 °	77 °																
25	Tmp	71	1.908	10:40:13.3	10:40:18.3	0	5s	+5	68 °	77 °																
26	Tmp	73	2.664	10:42:04.9	10:42:00.6	0	4s	-4	62 °	76 °																
27	Tmp	76	3.658	10:44:35.8	10:44:21.5	0	14s	-14	71 °	76 °																
28	Tmp	79	4.849	10:47:33.7	10:47:20.9	0	13s	-13	74 °	76 °																
29	Tmp	83	6.042	10:49:46.6	10:49:52.4	0	6s	+6	61 °	76 °																
30	Tmp	86	6.877	10:51:38.2	10:51:29.0	0	9s	-9	74 °	74 °																
31	Tmp	87	7.840	10:53:21.0	10:53:17.0	0	4s	-4	68 °	73 °																
32	Tmp	91	9.017	10:55:49.7	10:55:40.0	0	10s	-10	72 °	72 °																
33	Tmp	95	0.124	10:58:56.1	10:58:57.1	0	1s	+1	49 °	72 °																
34	Tmp	98	1.436	11:01:37.3	11:01:39.1	0	2s	+2	54 °	71 °																
35	Tmp	106	0.637	11:40:13.5	11:40:22.4	0	9s	+9	69 °	71 °																
36	Tmp	109	3.187	11:44:48.4	11:44:46.1	0	2s	-2	42 °	71 °																
37	Tmp	115	4.558	11:47:50.8	11:47:54.1	0	3s	+3	61 °	71 °																
38	Tmp	122	6.289	11:51:22.6	11:51:23.8	0	1s	+1	36 °	71 °																
39	Tmp	128	0.364	11:54:36.2	11:54:37.0	0	1s	+1	40 °	69 °																
40	Tmp	131	1.754	11:57:27.0	11:57:18.2	0	9s	-9	70 °	68 °																
41	Tmp	135	3.409	12:01:29.4	12:01:15.8	0	14s	-14	79 °	67 °																
42	Tmp	142	0.600	12:06:06.9	12:06:08.3	0	1s	+1	46 °	67 °																
43	Tmp	145	1.647	12:08:08.4	12:08:08.7	0	0s	0	20 °	67 °																
44	Tmp	148	2.356	12:09:25.3	12:09:26.7	0	1s	+1	44 °	67 °																
45	Tmp	152	4.076	12:12:26.9	12:12:26.6	0	0s	0	15 °	67 °																
46	Tmp	156	6.111	12:16:25.6	12:16:26.0	0	0s	0	23 °	67 °																
47	Tmp	162	7.362	12:18:37.6	12:18:44.2	0	7s	+7	78 °	67 °																
48	Tmp	165	8.848	12:21:28.3	12:21:28.0	0	0s	0	14 °	67 °																
49	Tmp	170	0.437	12:23:44.4	12:23:46.0	0	2s	+2	59 °	67 °																
50	Tmp	173	1.912	12:26:27.7	12:26:28.7	0	1s	+1	47 °	67 °																
51	Tmp	179	3.252	12:29:24.5	12:29:19.7	0	5s	-5	63 °	65 °																
52	Tmp	183	4.702	12:32:33.7	12:33:13.5	0	40s	+40	77 °	65 °																





VELOCITTA - SP - Mitsubishi MotorSports 2022

Performance Individual

PC	Tp	Trc	DistPC	Ideal	Passagem	Pen	Erro	Pontos	NoPC	AtePC	PC	Tp	Trc	DistPC	Ideal	Passagem	Pen	Erro	Pontos	NoPC	AtePC										
N u m	63	63 / Marcelo Magalhaes Rezende / Marcia Araujo Rezende																													
					Cat / NL / Largada LIGHT / 63 / 09:33:00																										
		São Paulo-SP									L200 TRITON SPORT OUTDOOR 2.4																				
1	Tmp	4	0.360	09:41:37.3	09:41:53.5	0	16s	+16	81 °	68 °	53	Tmp	186	6.115	12:36:43.7	12:42:09.1	0	5m25s	+325	92 °	86 °										
2	Tmp	5	1.247	09:43:00.2	09:43:32.4	0	32s	+32	84 °	81 °	54	Tmp	192	1.426	12:43:15.9	12:48:12.6	0	4m57s	+297	93 °	87 °										
3	Tmp	5	1.729	09:43:48.4	09:44:17.8	0	29s	+29	83 °	83 °	55	Tmp	200	3.857	12:48:32.5	12:53:56.2	0	5m24s	+324	93 °	88 °										
4	Tmp	6	2.416	09:44:52.1	09:45:25.2	0	33s	+33	80 °	84 °	56	Tmp	207	5.382	12:52:16.0	12:57:46.2	0	5m30s	+330	81 °	88 °										
5	Tmp	10	3.090	09:46:09.5	09:46:54.7	0	45s	+45	84 °	85 °	57	Tmp	212	6.702	12:55:12.8	13:01:07.8	0	5m55s	+355	79 °	88 °										
6	Tmp	13	4.059	09:48:14.6	09:48:59.0	0	44s	+44	83 °	86 °	58	Tmp	221	0.190	13:00:24.5	13:04:49.6	0	4m25s	+265	75 °	88 °										
7	Tmp	14	4.918	09:49:59.8	09:50:51.8	0	52s	+52	88 °	85 °	59	Tmp	228	1.454	13:03:03.5	13:07:09.8	0	4m06s	+246	75 °	88 °										
8	Tmp	19	5.790	09:51:47.9	09:52:22.6	0	35s	+35	84 °	85 °	60	Tmp	238	0.244	13:11:44.6	13:14:43.8	0	2m59s	+179	74 °	87 °										
9	Tmp	22	6.678	09:53:39.3	09:54:08.6	0	29s	+29	84 °	84 °	61	Tmp	241	1.570	13:13:55.6	13:16:30.5	0	2m35s	+155	74 °	87 °										
10	Tmp	26	0.249	09:56:07.1	09:55:55.3	0	12s	-12	67 °	83 °	62	Tmp	243	2.145	13:14:45.6	13:17:12.2	0	2m27s	+147	74 °	87 °										
11	Tmp	28	1.290	09:58:27.3	10:03:19.7	0	4m52s	+292	92 °	83 °	63	Tmp	250	3.575	13:17:41.4	13:19:54.6	0	2m13s	+133	72 °	87 °										
12	Tmp	33	0.317	10:03:15.5	10:07:40.3	0	4m25s	+265	85 °	81 °	64	Tmp	255	5.273	13:20:54.3	13:22:59.2	0	2m05s	+125	71 °	87 °										
13	Tmp	36	1.293	10:05:59.6	10:10:06.0	0	4m06s	+246	86 °	85 °	65	Tmp	259	6.233	13:22:53.4	13:24:49.0	0	1m56s	+116	70 °	87 °										
14	Tmp	37	1.721	10:07:08.4	10:11:10.1	0	4m02s	+242	86 °	86 °	66	Tmp	262	7.101	13:24:18.9	13:26:39.8	0	2m21s	+141	70 °	87 °										
15	Tmp	41	2.774	10:09:26.8	10:13:33.0	0	4m06s	+246	86 °	82 °	67	Tmp	264	7.428	13:24:53.8	13:27:40.9	0	2m47s	+167	70 °	86 °										
16	Tmp	45	4.251	10:12:38.5	10:16:55.7	0	4m17s	+257	86 °	82 °	<table border="1" style="width: 100%; border-collapse: collapse; font-size: 8px;"> <tr> <td>Num</td><td>63</td><td>Pen</td><td>0</td><td>PCZ</td><td>0</td><td>Total PP</td><td>8368</td><td>Col. Final</td><td>86°</td> </tr> </table>											Num	63	Pen	0	PCZ	0	Total PP	8368	Col. Final	86°
Num	63	Pen	0	PCZ	0	Total PP	8368	Col. Final	86°																						
17	Tmp	53	0.590	10:15:43.6	10:19:43.0	0	3m59s	+239	86 °	82 °																					
18	Tmp	54	0.919	10:16:36.6	10:20:44.4	0	4m08s	+248	86 °	84 °																					
19	Tmp	57	1.846	10:18:53.9	10:23:03.1	0	4m09s	+249	87 °	84 °																					
20	Tmp	60	2.623	10:20:36.5	10:24:37.4	0	4m01s	+241	87 °	84 °																					
21	Tmp	62	3.939	10:23:17.6	10:27:23.8	0	4m06s	+246	87 °	84 °																					
22	Tmp	63	4.236	10:23:42.9	10:27:45.8	0	4m03s	+243	86 °	84 °																					
23	Tmp	67	0.116	10:37:26.2	10:38:22.5	0	56s	+56	81 °	84 °																					
24	Tmp	68	0.800	10:39:00.1	10:39:36.5	0	36s	+36	83 °	84 °																					
25	Tmp	71	1.908	10:41:13.3	10:41:22.5	0	9s	+9	74 °	84 °																					
26	Tmp	73	2.664	10:43:04.9	10:43:02.0	0	3s	-3	57 °	84 °																					
27	Tmp	76	3.658	10:45:35.8	10:45:29.6	0	6s	-6	58 °	84 °																					
28	Tmp	79	4.849	10:48:33.7	10:48:38.0	0	4s	+4	56 °	84 °																					
29	Tmp	83	6.042	10:50:46.6	10:50:35.5	0	11s	-11	70 °	84 °																					
30	Tmp	86	6.877	10:52:38.2	10:51:54.4	0	44s	-44	81 °	83 °																					
31	Tmp	87	7.840	10:54:21.0	10:53:52.4	0	29s	-29	80 °	83 °																					
32	Tmp	91	9.017	10:56:49.7	10:56:53.4	0	4s	+4	58 °	83 °																					
33	Tmp	95	0.124	10:59:56.1	10:59:53.9	0	2s	-2	67 °	83 °																					
34	Tmp	98	1.436	11:02:37.3	11:02:27.4	0	10s	-10	79 °	83 °																					
35	Tmp	106	0.637	11:41:13.5	11:52:58.3	0	11m45s	[+600]	101 °	83 °																					
36	Tmp	109	3.187	11:45:48.4	11:56:14.8	0	10m26s	[+600]	101 °	84 °																					
37	Tmp	115	4.558	11:48:50.8	11:58:32.2	0	9m41s	[+581]	95 °	84 °																					
38	Tmp	122	6.289	11:52:22.6	12:01:43.4	0	9m21s	[+561]	95 °	84 °																					
39	Tmp	128	0.364	11:55:36.2	12:03:32.3	0	7m56s	[+476]	95 °	84 °																					
40	Tmp	131	1.754	11:58:27.0	12:05:38.6	0	7m12s	[+432]	95 °	84 °																					
41	Tmp	135	3.409	12:02:29.4	12:08:41.8	0	6m12s	[+372]	95 °	85 °																					
42	Tmp	142	0.600	12:07:06.9	12:11:38.6	0	4m32s	+272	94 °	85 °																					
43	Tmp	145	1.647	12:09:08.4	12:13:14.5	0	4m06s	+246	94 °	85 °																					
44	Tmp	148	2.356	12:10:25.3	12:14:25.2	0	4m00s	+240	94 °	85 °																					
45	Tmp	152	4.076	12:13:26.9	12:16:38.9	0	3m12s	+192	93 °	85 °																					
46	Tmp	156	6.111	12:17:25.6	12:19:54.9	0	2m29s	+149	92 °	86 °																					
47	Tmp	162	7.362	12:19:37.6	12:21:38.8	0	2m01s	+121	92 °	86 °																					
48	Tmp	165	8.848	12:22:28.3	12:24:07.7	0	1m39s	+99	92 °	86 °																					
49	Tmp	170	0.437	12:24:44.4	12:25:31.4	0	47s	+47	92 °	86 °																					
50	Tmp	173	1.912	12:27:27.7	12:27:52.0	0	24s	+24	90 °	86 °																					
51	Tmp	179	3.252	12:30:24.5	12:30:40.8	0	16s	+16	82 °	86 °																					
52	Tmp	183	4.702	12:33:33.7	12:35:15.9	0	1m42s	+102	89 °	86 °																					





VELOCITTA - SP - Mitsubishi MotorSports 2022

Performance Individual

PC	Tp	Trc	DistPC	Ideal	Passagem	Pen	Erro	Pontos	NoPC	AtePC	PC	Tp	Trc	DistPC	Ideal	Passagem	Pen	Erro	Pontos	NoPC	AtePC										
N u m	64	64 / Kaleo Ferreira Bortolin / Adriano José Roverssi																													
		Cat / NL / Largada			LIGHT / 64 / 09:34:00																										
		Rio Claro-SP									PAJERO HPE 3.8 G 3P 4X4 AT-S																				
1	Tmp	4	0.360	09:42:37.3	09:42:37.3	0	0s	0	18 °	18 °	53	Tmp	186	6.115	12:37:43.7	12:39:30.6	0	1m47s	+107	58 °	77 °										
2	Tmp	5	1.247	09:44:00.2	09:43:59.9	0	0s	0	15 °	8 °	54	Tmp	192	1.426	12:44:15.9	12:44:10.4	0	6s	-6	52 °	76 °										
3	Tmp	5	1.729	09:44:48.4	09:44:48.0	0	0s	0	21 °	5 °	55	Tmp	200	3.857	12:49:32.5	12:49:27.5	0	5s	-5	50 °	76 °										
4	Tmp	6	2.416	09:45:52.1	09:45:50.8	0	1s	-1	36 °	9 °	56	Tmp	207	5.382	12:53:16.0	12:53:45.1	0	29s	+29	50 °	76 °										
5	Tmp	10	3.090	09:47:09.5	09:47:08.4	0	1s	-1	27 °	11 °	57	Tmp	212	6.702	12:56:12.8	12:56:50.5	0	38s	+38	56 °	76 °										
6	Tmp	13	4.059	09:49:14.6	09:49:13.1	0	2s	-2	41 °	15 °	58	Tmp	221	0.190	13:01:24.5	13:01:24.6	0	0s	0	13 °	76 °										
7	Tmp	14	4.918	09:50:59.8	09:50:59.3	0	1s	-1	35 °	13 °	59	Tmp	228	1.454	13:04:03.5	13:04:03.6	0	0s	0	12 °	75 °										
8	Tmp	19	5.790	09:52:47.9	09:52:47.5	0	0s	0	13 °	11 °	60	Tmp	238	0.244	13:12:44.6	13:12:44.3	0	0s	0	13 °	72 °										
9	Tmp	22	6.678	09:54:39.3	09:54:38.6	0	1s	-1	31 °	10 °	61	Tmp	241	1.570	13:14:55.6	13:14:54.9	0	1s	-1	33 °	69 °										
10	Tmp	26	0.249	09:57:07.1	09:57:06.6	0	1s	-1	34 °	10 °	62	Tmp	243	2.145	13:15:45.6	13:15:44.6	0	1s	-1	27 °	68 °										
11	Tmp	28	1.290	09:59:27.3	09:59:26.3	0	1s	-1	31 °	12 °	63	Tmp	250	3.575	13:18:41.4	13:19:01.8	0	20s	+20	58 °	67 °										
12	Tmp	33	0.317	10:04:15.5	10:04:15.7	0	0s	0	10 °	9 °	64	Tmp	255	5.273	13:21:54.3	13:21:52.2	0	2s	-2	34 °	65 °										
13	Tmp	36	1.293	10:06:59.6	10:06:59.8	0	0s	0	10 °	8 °	65	Tmp	259	6.233	13:23:53.4	13:23:52.8	0	1s	-1	12 °	62 °										
14	Tmp	37	1.721	10:08:08.4	10:08:07.2	0	1s	-1	36 °	7 °	66	Tmp	262	7.101	13:25:18.9	13:25:19.8	0	1s	+1	7 °	60 °										
15	Tmp	41	2.774	10:10:26.8	10:10:25.7	0	1s	-1	29 °	6 °	67	Tmp	264	7.428	13:25:53.8	13:26:04.4	0	11s	+11	17 °	60 °										
16	Tmp	45	4.251	10:13:38.5	10:13:37.2	0	1s	-1	32 °	7 °	<table border="1" style="width: 100%; border-collapse: collapse;"> <tr> <td>Num</td><td>64</td><td>Pen</td><td>0</td><td>PCZ</td><td>9</td><td>Total PP</td><td>1249</td><td>Col. Final</td><td>60°</td> </tr> </table>											Num	64	Pen	0	PCZ	9	Total PP	1249	Col. Final	60°
Num	64	Pen	0	PCZ	9	Total PP	1249	Col. Final	60°																						
17	Tmp	53	0.590	10:16:43.6	10:16:42.6	0	1s	-1	33 °	9 °																					
18	Tmp	54	0.919	10:17:36.6	10:17:34.6	0	2s	-2	45 °	9 °																					
19	Tmp	57	1.846	10:19:53.9	10:19:52.3	0	2s	-2	45 °	12 °																					
20	Tmp	60	2.623	10:21:36.5	10:21:33.0	0	4s	-4	61 °	17 °																					
21	Tmp	62	3.939	10:24:17.6	10:24:15.7	0	2s	-2	44 °	21 °																					
22	Tmp	63	4.236	10:24:42.9	10:24:41.3	0	2s	-2	48 °	24 °																					
23	Tmp	67	0.116	10:38:26.2	10:38:24.8	0	1s	-1	37 °	23 °																					
24	Tmp	68	0.800	10:40:00.1	10:39:59.6	0	1s	-1	38 °	24 °																					
25	Tmp	71	1.908	10:42:13.3	10:42:12.1	0	1s	-1	31 °	23 °																					
26	Tmp	73	2.664	10:44:04.9	10:44:03.6	0	1s	-1	37 °	23 °																					
27	Tmp	76	3.658	10:46:35.8	10:46:32.1	0	4s	-4	49 °	23 °																					
28	Tmp	79	4.849	10:49:33.7	10:49:29.9	0	4s	-4	55 °	25 °																					
29	Tmp	83	6.042	10:51:46.6	10:51:42.6	0	4s	-4	55 °	26 °																					
30	Tmp	86	6.877	10:53:38.2	10:53:35.6	0	3s	-3	52 °	27 °																					
31	Tmp	87	7.840	10:55:21.0	10:55:18.7	0	2s	-2	57 °	29 °																					
32	Tmp	91	9.017	10:57:49.7	10:57:46.9	0	3s	-3	53 °	29 °																					
33	Tmp	95	0.124	11:00:56.1	11:00:55.0	0	1s	-1	48 °	29 °																					
34	Tmp	98	1.436	11:03:37.3	11:03:36.6	0	1s	-1	44 °	30 °																					
35	Tmp	106	0.637	11:42:13.5	11:56:23.5	0	14m10s	[+600]	100 °	29 °																					
36	Tmp	109	3.187	11:46:48.4	11:59:03.2	0	12m15s	[+600]	100 °	29 °																					
37	Tmp	115	4.558	11:49:50.8	12:00:52.5	0	11m02s	[+600]	101 °	29 °																					
38	Tmp	122	6.289	11:53:22.6	12:03:37.4	0	10m15s	[+600]	101 °	29 °																					
39	Tmp	128	0.364	11:56:36.2	12:05:15.9	0	8m40s	[+520]	96 °	70 °																					
40	Tmp	131	1.754	11:59:27.0	12:07:01.3	0	7m34s	[+454]	96 °	76 °																					
41	Tmp	135	3.409	12:03:29.4	12:09:15.3	0	5m46s	[+346]	94 °	75 °																					
42	Tmp	142	0.600	12:08:06.9	12:11:40.2	0	3m33s	+213	93 °	76 °																					
43	Tmp	145	1.647	12:10:08.4	12:13:15.2	0	3m07s	+187	92 °	76 °																					
44	Tmp	148	2.356	12:11:25.3	12:14:26.2	0	3m01s	+181	92 °	76 °																					
45	Tmp	152	4.076	12:14:26.9	12:16:40.0	0	2m13s	+133	91 °	78 °																					
46	Tmp	156	6.111	12:18:25.6	12:19:55.9	0	1m30s	+90	91 °	78 °																					
47	Tmp	162	7.362	12:20:37.6	12:21:40.5	0	1m03s	+63	90 °	78 °																					
48	Tmp	165	8.848	12:23:28.3	12:24:08.7	0	40s	+40	87 °	78 °																					
49	Tmp	170	0.437	12:25:44.4	12:25:36.3	0	8s	-8	84 °	78 °																					
50	Tmp	173	1.912	12:28:27.7	12:28:11.4	0	16s	-16	88 °	78 °																					
51	Tmp	179	3.252	12:31:24.5	12:31:22.3	0	2s	-2	46 °	77 °																					
52	Tmp	183	4.702	12:34:33.7	12:35:17.9	0	44s	+44	80 °	77 °																					





VELOCITTA - SP - Mitsubishi MotorSports 2022

Performance Individual

PC	Tp	Trc	DistPC	Ideal	Passagem	Pen	Erro	Pontos	NoPC	AtePC	PC	Tp	Trc	DistPC	Ideal	Passagem	Pen	Erro	Pontos	NoPC	AtePC										
N u m	65	65 / Juliano Moreira Belotte / Denise Rafaela de Lima Belotte																													
		Cat / NL / Largada			LIGHT / 65 / 09:35:00																										
		Sarzedo-MG									PAJERO TR4 2.0L G 4X4 AT BLIND.																				
1	Tmp	4	0.360	09:43:37.3	09:43:43.1	0	6s	+6	71 °	59 °	53	Tmp	186	6.115	12:38:43.7	12:39:59.4	0	1m16s	+76	49 °	72 °										
2	Tmp	5	1.247	09:45:00.2	09:45:08.8	0	9s	+9	63 °	69 °	54	Tmp	192	1.426	12:45:15.9	12:45:27.3	0	11s	+11	57 °	72 °										
3	Tmp	5	1.729	09:45:48.4	09:45:48.2	0	0s	0	20 °	61 °	55	Tmp	200	3.857	12:50:32.5	12:50:36.8	0	4s	+4	48 °	72 °										
4	Tmp	6	2.416	09:46:52.1	09:46:54.5	0	2s	+2	47 °	48 °	56	Tmp	207	5.382	12:54:16.0	12:54:27.0	0	11s	+11	41 °	69 °										
5	Tmp	10	3.090	09:48:09.5	09:48:03.4	0	6s	-6	60 °	50 °	57	Tmp	212	6.702	12:57:12.8	12:57:26.5	0	14s	+14	47 °	69 °										
6	Tmp	13	4.059	09:50:14.6	09:50:16.4	0	2s	+2	40 °	49 °	58	Tmp	221	0.190	13:02:24.5	13:02:27.9	0	3s	+3	50 °	69 °										
7	Tmp	14	4.918	09:51:59.8	09:51:55.7	0	4s	-4	56 °	48 °	59	Tmp	228	1.454	13:05:03.5	13:05:08.9	0	5s	+5	56 °	68 °										
8	Tmp	19	5.790	09:53:47.9	09:53:49.7	0	2s	+2	50 °	48 °	60	Tmp	238	0.244	13:13:44.6	13:13:49.6	0	5s	+5	50 °	65 °										
9	Tmp	22	6.678	09:55:39.3	09:55:40.1	0	1s	+1	30 °	47 °	61	Tmp	241	1.570	13:15:55.6	13:15:54.3	0	1s	-1	32 °	65 °										
10	Tmp	26	0.249	09:58:07.1	09:58:00.5	0	7s	-7	61 °	46 °	62	Tmp	243	2.145	13:16:45.6	13:16:43.9	0	2s	-2	41 °	64 °										
11	Tmp	28	1.290	10:00:27.3	10:00:23.3	0	4s	-4	60 °	47 °	63	Tmp	250	3.575	13:19:41.4	13:19:31.3	0	10s	-10	56 °	62 °										
12	Tmp	33	0.317	10:05:15.5	10:05:14.8	0	1s	-1	27 °	45 °	64	Tmp	255	5.273	13:22:54.3	13:22:41.9	0	12s	-12	53 °	61 °										
13	Tmp	36	1.293	10:07:59.6	10:08:00.7	0	1s	+1	26 °	43 °	65	Tmp	259	6.233	13:24:53.4	13:24:45.2	0	8s	-8	48 °	58 °										
14	Tmp	37	1.721	10:09:08.4	10:09:03.0	0	5s	-5	61 °	42 °	66	Tmp	262	7.101	13:26:18.9	13:26:23.8	0	5s	+5	17 °	58 °										
15	Tmp	41	2.774	10:11:26.8	10:11:45.5	0	19s	+19	72 °	44 °	67	Tmp	264	7.428	13:26:53.8	13:27:08.8	0	15s	+15	22 °	57 °										
16	Tmp	45	4.251	10:14:38.5	10:14:39.7	0	1s	+1	31 °	43 °	<table border="1" style="width: 100%; border-collapse: collapse;"> <tr> <td>Num</td><td>65</td><td>Pen</td><td>0</td><td>PCZ</td><td>2</td><td>Total PP</td><td>814</td><td>Col. Final</td><td>57°</td> </tr> </table>											Num	65	Pen	0	PCZ	2	Total PP	814	Col. Final	57°
Num	65	Pen	0	PCZ	2	Total PP	814	Col. Final	57°																						
17	Tmp	53	0.590	10:17:43.6	10:18:02.8	0	19s	+19	72 °	45 °																					
18	Tmp	54	0.919	10:18:36.6	10:18:52.9	0	16s	+16	71 °	49 °																					
19	Tmp	57	1.846	10:20:53.9	10:20:57.0	0	3s	+3	52 °	48 °																					
20	Tmp	60	2.623	10:22:36.5	10:22:32.6	0	4s	-4	60 °	49 °																					
21	Tmp	62	3.939	10:25:17.6	10:25:20.7	0	3s	+3	51 °	45 °																					
22	Tmp	63	4.236	10:25:42.9	10:25:49.6	0	7s	+7	70 °	48 °																					
23	Tmp	67	0.116	10:39:26.2	10:43:11.2	0	3m45s	[+225]	84 °	51 °																					
24	Tmp	68	0.800	10:41:00.1	10:44:13.3	0	3m13s	[+193]	85 °	55 °																					
25	Tmp	71	1.908	10:43:13.3	10:46:03.1	0	2m50s	[+170]	84 °	56 °																					
26	Tmp	73	2.664	10:45:04.9	10:47:29.1	0	2m24s	[+144]	84 °	64 °																					
27	Tmp	76	3.658	10:47:35.8	10:49:28.9	0	1m53s	+113	85 °	70 °																					
28	Tmp	79	4.849	10:50:33.7	10:52:31.1	0	1m57s	+117	85 °	73 °																					
29	Tmp	83	6.042	10:52:46.6	10:54:54.8	0	2m08s	[+128]	85 °	74 °																					
30	Tmp	86	6.877	10:54:38.2	10:56:38.5	0	2m00s	[+120]	85 °	76 °																					
31	Tmp	87	7.840	10:56:21.0	10:58:23.1	0	2m02s	[+122]	85 °	78 °																					
32	Tmp	91	9.017	10:58:49.7	11:00:49.9	0	2m00s	+120	85 °	78 °																					
33	Tmp	95	0.124	11:01:56.1	11:02:44.3	0	48s	+48	85 °	78 °																					
34	Tmp	98	1.436	11:04:37.3	11:04:31.8	0	6s	-6	75 °	78 °																					
35	Tmp	106	0.637	11:43:13.5	11:43:08.0	0	6s	-6	66 °	78 °																					
36	Tmp	109	3.187	11:47:48.4	11:47:44.8	0	4s	-4	59 °	77 °																					
37	Tmp	115	4.558	11:50:50.8	11:50:17.8	0	33s	-33	81 °	77 °																					
38	Tmp	122	6.289	11:54:22.6	11:54:13.4	0	9s	-9	72 °	77 °																					
39	Tmp	128	0.364	11:57:36.2	11:57:34.8	0	1s	-1	39 °	75 °																					
40	Tmp	131	1.754	12:00:27.0	12:00:23.0	0	4s	-4	63 °	74 °																					
41	Tmp	135	3.409	12:04:29.4	12:04:25.9	0	4s	-4	61 °	74 °																					
42	Tmp	142	0.600	12:09:06.9	12:08:58.9	0	8s	-8	78 °	74 °																					
43	Tmp	145	1.647	12:11:08.4	12:11:10.8	0	2s	+2	61 °	74 °																					
44	Tmp	148	2.356	12:12:25.3	12:12:26.8	0	2s	+2	55 °	73 °																					
45	Tmp	152	4.076	12:15:26.9	12:15:26.7	0	0s	0	14 °	73 °																					
46	Tmp	156	6.111	12:19:25.6	12:19:27.4	0	2s	+2	56 °	73 °																					
47	Tmp	162	7.362	12:21:37.6	12:21:36.4	0	1s	-1	38 °	73 °																					
48	Tmp	165	8.848	12:24:28.3	12:24:16.8	0	12s	-12	80 °	73 °																					
49	Tmp	170	0.437	12:26:44.4	12:26:47.7	0	3s	+3	68 °	73 °																					
50	Tmp	173	1.912	12:29:27.7	12:29:31.6	0	4s	+4	69 °	72 °																					
51	Tmp	179	3.252	12:32:24.5	12:32:27.1	0	3s	+3	56 °	71 °																					
52	Tmp	183	4.702	12:35:33.7	12:35:41.6	0	8s	+8	53 °	71 °																					



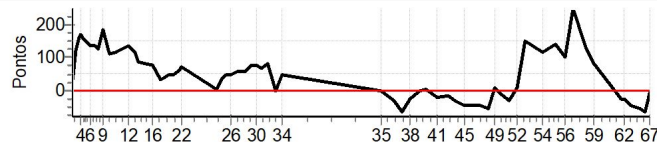


VELOCITTA - SP - Mitsubishi MotorSports 2022

Performance Individual

PC	Tp	Trc	DistPC	Ideal	Passagem	Pen	Erro	Pontos	NoPC	AtePC
N u m	66	66 / Rafael Henrique Batista Veloso / Erik Gomes Ferreira								
		Cat / NL / Largada		LIGHT / 66 / 09:36:00						
		Piranguinho-MG				PAJERO TR4 FLEX 2.0 4X4 AT 5P				
PC	Tp	Trc	DistPC	Ideal	Passagem	Pen	Erro	Pontos	NoPC	AtePC
1	Tmp	4	0.360	09:44:37.3	09:45:12.2	0	35s	+35	87°	73°
2	Tmp	5	1.247	09:46:00.2	09:47:59.4	0	1m59s	+119	90°	86°
3	Tmp	5	1.729	09:46:48.4	09:49:29.3	0	2m41s	[+161]	93°	88°
4	Tmp	6	2.416	09:47:52.1	09:50:40.1	0	2m48s	[+168]	93°	90°
5	Tmp	10	3.090	09:49:09.5	09:51:42.9	0	2m33s	[+153]	93°	90°
6	Tmp	13	4.059	09:51:14.6	09:53:31.9	0	2m17s	+137	93°	93°
7	Tmp	14	4.918	09:52:59.8	09:55:15.0	0	2m15s	+135	93°	93°
8	Tmp	19	5.790	09:54:47.9	09:56:51.6	0	2m04s	+124	94°	93°
9	Tmp	22	6.678	09:56:39.3	09:59:45.7	0	3m06s	[+186]	93°	93°
10	Tmp	26	0.249	09:59:07.1	10:01:00.3	0	1m53s	+113	90°	92°
11	Tmp	28	1.290	10:01:27.3	10:03:24.2	0	1m57s	+117	88°	92°
12	Tmp	33	0.317	10:06:15.5	10:08:30.6	0	2m15s	+135	81°	92°
13	Tmp	36	1.293	10:08:59.6	10:10:54.0	0	1m54s	+114	82°	90°
14	Tmp	37	1.721	10:10:08.4	10:11:36.0	0	1m28s	+88	80°	88°
15	Tmp	41	2.774	10:12:26.8	10:13:48.2	0	1m21s	+81	79°	87°
16	Tmp	45	4.251	10:15:38.5	10:16:56.1	0	1m18s	+78	79°	83°
17	Tmp	53	0.590	10:18:43.6	10:19:19.8	0	36s	+36	77°	83°
18	Tmp	54	0.919	10:19:36.6	10:20:14.3	0	38s	+38	78°	82°
19	Tmp	57	1.846	10:21:53.9	10:22:41.0	0	47s	+47	80°	82°
20	Tmp	60	2.623	10:23:36.5	10:24:22.9	0	46s	+46	79°	82°
21	Tmp	62	3.939	10:26:17.6	10:27:22.6	0	1m05s	+65	81°	83°
22	Tmp	63	4.236	10:26:42.9	10:27:53.8	0	1m11s	+71	81°	83°
23	Tmp	67	0.116	10:40:26.2	10:40:30.4	0	4s	+4	66°	83°
24	Tmp	68	0.800	10:42:00.1	10:42:34.1	0	34s	+34	82°	83°
25	Tmp	71	1.908	10:44:13.3	10:45:00.9	0	48s	+48	82°	82°
26	Tmp	73	2.664	10:46:04.9	10:46:54.4	0	50s	+50	81°	82°
27	Tmp	76	3.658	10:48:35.8	10:49:32.2	0	56s	+56	81°	82°
28	Tmp	79	4.849	10:51:33.7	10:52:33.1	0	59s	+59	83°	82°
29	Tmp	83	6.042	10:53:46.6	10:55:04.9	0	1m18s	+78	83°	81°
30	Tmp	86	6.877	10:55:38.2	10:56:53.8	0	1m16s	+76	83°	81°
31	Tmp	87	7.840	10:57:21.0	10:58:30.0	0	1m09s	+69	83°	82°
32	Tmp	91	9.017	10:59:49.7	11:01:11.6	0	1m22s	+82	83°	82°
33	Tmp	95	0.124	11:02:56.1	11:02:56.5	0	0s	0	23°	82°
34	Tmp	98	1.436	11:05:37.3	11:06:24.3	0	47s	+47	85°	82°
35	Tmp	106	0.637	11:44:13.5	11:44:11.5	0	2s	-2	51°	82°
36	Tmp	109	3.187	11:48:48.4	11:48:17.3	0	31s	-31	78°	82°
37	Tmp	115	4.558	11:51:50.8	11:50:47.6	0	1m03s	-63	83°	82°
38	Tmp	122	6.289	11:55:22.6	11:55:00.4	0	22s	-22	77°	82°
39	Tmp	128	0.364	11:58:36.2	11:58:36.3	0	0s	0	19°	82°
40	Tmp	131	1.754	12:01:27.0	12:01:32.7	0	6s	+6	66°	82°
41	Tmp	135	3.409	12:05:29.4	12:05:09.6	0	20s	-20	82°	82°
42	Tmp	142	0.600	12:10:06.9	12:09:54.4	0	13s	-13	83°	81°
43	Tmp	145	1.647	12:12:08.4	12:11:39.5	0	29s	-29	87°	81°
44	Tmp	148	2.356	12:13:25.3	12:12:52.5	0	33s	-33	88°	81°
45	Tmp	152	4.076	12:16:26.9	12:15:45.3	0	42s	-42	88°	81°
46	Tmp	156	6.111	12:20:25.6	12:19:42.0	0	44s	-44	89°	81°
47	Tmp	162	7.362	12:22:37.6	12:21:53.8	0	44s	-44	88°	81°
48	Tmp	165	8.848	12:25:28.3	12:24:33.1	0	55s	-55	89°	81°
49	Tmp	170	0.437	12:27:44.4	12:27:52.5	0	8s	+8	83°	81°
50	Tmp	173	1.912	12:30:27.7	12:30:20.0	0	8s	-8	80°	80°
51	Tmp	179	3.252	12:33:24.5	12:32:53.4	0	31s	-31	88°	80°
52	Tmp	183	4.702	12:36:33.7	12:36:41.6	0	8s	+8	52°	80°

PC	Tp	Trc	DistPC	Ideal	Passagem	Pen	Erro	Pontos	NoPC	AtePC
53	Tmp	186	6.115	12:39:43.7	12:42:11.7	0	2m28s	[+148]	69°	80°
54	Tmp	192	1.426	12:46:15.9	12:48:13.1	0	1m57s	+117	76°	80°
55	Tmp	200	3.857	12:51:32.5	12:53:51.0	0	2m19s	[+139]	80°	80°
56	Tmp	207	5.382	12:55:16.0	12:56:57.3	0	1m41s	+101	66°	80°
57	Tmp	212	6.702	12:58:12.8	13:02:20.2	0	4m07s	[+247]	74°	80°
58	Tmp	221	0.190	13:03:24.5	13:05:35.9	0	2m11s	+131	68°	80°
59	Tmp	228	1.454	13:06:03.5	13:07:27.5	0	1m24s	+84	67°	80°
60	Tmp	238	0.244	13:14:44.6	13:14:38.8	0	6s	-6	52°	80°
61	Tmp	241	1.570	13:16:55.6	13:16:30.7	0	25s	-25	68°	80°
62	Tmp	243	2.145	13:17:45.6	13:17:22.7	0	23s	-23	68°	80°
63	Tmp	250	3.575	13:20:41.4	13:19:58.4	0	43s	-43	66°	79°
64	Tmp	255	5.273	13:23:54.3	13:23:02.2	0	52s	-52	65°	78°
65	Tmp	259	6.233	13:25:53.4	13:24:52.3	0	1m01s	-61	63°	78°
66	Tmp	262	7.101	13:27:18.9	13:26:56.5	0	22s	-22	39°	75°
67	Tmp	264	7.428	13:27:53.8	13:27:49.2	0	5s	-5	10°	73°
Num	66	Pen	0	PCZ	2	Total PP	3311	Col. Final	73°	





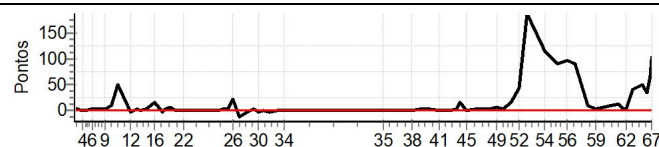
VELOCITTA - SP - Mitsubishi MotorSports 2022

Performance Individual

PC	Tp	Trc	DistPC	Ideal	Passagem	Pen	Erro	Pontos	NoPC	AtePC
N u m	67	67 / Lincoln de Sa E Silva / Wania de Oliveira Pires								
		Cat / NL / Largada LIGHT / 67 / 09:37:00								
		Rio de Janeiro-RJ L200 TRITON SPORT GLS 2.4 D 4X4								
PC	Tp	Trc	DistPC	Ideal	Passagem	Pen	Erro	Pontos	NoPC	AtePC
1	Tmp	4	0.360	09:45:37.3	09:45:39.5	0	2s	+2	47 °	37 °
2	Tmp	5	1.247	09:47:00.2	09:47:03.2	0	3s	+3	50 °	43 °
3	Tmp	5	1.729	09:47:48.4	09:47:48.8	0	0s	0	19 °	32 °
4	Tmp	6	2.416	09:48:52.1	09:48:51.2	0	1s	-1	35 °	31 °
5	Tmp	10	3.090	09:50:09.5	09:50:10.5	0	1s	+1	26 °	24 °
6	Tmp	13	4.059	09:52:14.6	09:52:17.5	0	3s	+3	50 °	30 °
7	Tmp	14	4.918	09:53:59.8	09:54:04.3	0	5s	+5	61 °	35 °
8	Tmp	19	5.790	09:55:47.9	09:55:52.9	0	5s	+5	65 °	42 °
9	Tmp	22	6.678	09:57:39.3	09:57:43.7	0	4s	+4	62 °	43 °
10	Tmp	26	0.249	10:00:07.1	10:00:16.1	0	9s	+9	62 °	44 °
11	Tmp	28	1.290	10:02:27.3	10:03:17.4	0	50s	+50	81 °	44 °
12	Tmp	33	0.317	10:07:15.5	10:07:13.6	0	2s	-2	40 °	43 °
13	Tmp	36	1.293	10:09:59.6	10:10:02.0	0	2s	+2	42 °	42 °
14	Tmp	37	1.721	10:11:08.4	10:11:07.9	0	1s	-1	35 °	41 °
15	Tmp	41	2.774	10:13:26.8	10:13:29.8	0	3s	+3	49 °	41 °
16	Tmp	45	4.251	10:16:38.5	10:16:53.5	0	15s	+15	70 °	42 °
17	Tmp	53	0.590	10:19:43.6	10:19:39.9	0	4s	-4	57 °	42 °
18	Tmp	54	0.919	10:20:36.6	10:20:41.5	0	5s	+5	59 °	42 °
19	Tmp	57	1.846	10:22:53.9	10:22:59.9	0	6s	+6	64 °	42 °
20	Tmp	60	2.623	10:24:36.5	10:24:36.3	0	0s	0	10 °	42 °
21	Tmp	62	3.939	10:27:17.6	10:27:19.0	0	1s	+1	38 °	42 °
22	Tmp	63	4.236	10:27:42.9	10:27:44.3	0	1s	+1	38 °	42 °
23	Tmp	67	0.116	10:41:26.2	10:41:25.0	0	1s	-1	36 °	41 °
24	Tmp	68	0.800	10:43:00.1	10:43:02.5	0	2s	+2	53 °	41 °
25	Tmp	71	1.908	10:45:13.3	10:45:18.1	0	5s	+5	67 °	41 °
26	Tmp	73	2.664	10:47:04.9	10:47:26.3	0	21s	+21	75 °	43 °
27	Tmp	76	3.658	10:49:35.8	10:49:23.8	0	12s	-12	68 °	46 °
28	Tmp	79	4.849	10:52:33.7	10:52:29.3	0	4s	-4	54 °	46 °
29	Tmp	83	6.042	10:54:46.6	10:54:51.7	0	5s	+5	58 °	46 °
30	Tmp	86	6.877	10:56:38.2	10:56:35.7	0	3s	-3	51 °	46 °
31	Tmp	87	7.840	10:58:21.0	10:58:19.6	0	1s	-1	42 °	46 °
32	Tmp	91	9.017	11:00:49.7	11:00:47.7	0	2s	-2	45 °	46 °
33	Tmp	95	0.124	11:03:56.1	11:03:55.8	0	0s	0	22 °	45 °
34	Tmp	98	1.436	11:06:37.3	11:06:38.6	0	1s	+1	43 °	45 °
35	Tmp	106	0.637	11:45:13.5	11:45:14.8	0	1s	+1	37 °	43 °
36	Tmp	109	3.187	11:49:48.4	11:49:48.1	0	0s	0	10 °	43 °
37	Tmp	115	4.558	11:52:50.8	11:52:49.7	0	1s	-1	31 °	43 °
38	Tmp	122	6.289	11:56:22.6	11:56:23.9	0	1s	+1	35 °	42 °
39	Tmp	128	0.364	11:59:36.2	11:59:38.6	0	2s	+2	56 °	40 °
40	Tmp	131	1.754	12:02:27.0	12:02:28.7	0	2s	+2	47 °	40 °
41	Tmp	135	3.409	12:06:29.4	12:06:29.7	0	0s	0	15 °	38 °
42	Tmp	142	0.600	12:11:06.9	12:11:08.2	0	1s	+1	45 °	38 °
43	Tmp	145	1.647	12:13:08.4	12:13:13.5	0	5s	+5	71 °	40 °
44	Tmp	148	2.356	12:14:25.3	12:14:40.6	0	15s	+15	83 °	40 °
45	Tmp	152	4.076	12:17:26.9	12:17:28.1	0	1s	+1	42 °	40 °
46	Tmp	156	6.111	12:21:25.6	12:21:31.0	0	5s	+5	73 °	41 °
47	Tmp	162	7.362	12:23:37.6	12:23:40.9	0	3s	+3	66 °	41 °
48	Tmp	165	8.848	12:26:28.3	12:26:31.2	0	3s	+3	57 °	41 °
49	Tmp	170	0.437	12:28:44.4	12:28:50.6	0	6s	+6	79 °	42 °
50	Tmp	173	1.912	12:31:27.7	12:31:30.5	0	3s	+3	63 °	42 °
51	Tmp	179	3.252	12:34:24.5	12:34:39.3	0	15s	+15	81 °	44 °
52	Tmp	183	4.702	12:37:33.7	12:38:18.0	0	44s	+44	79 °	44 °

PC	Tp	Trc	DistPC	Ideal	Passagem	Pen	Erro	Pontos	NoPC	AtePC
53	Tmp	186	6.115	12:40:43.7	12:43:50.5	0	3m07s	[+187]	75 °	44 °
54	Tmp	192	1.426	12:47:15.9	12:49:13.3	0	1m57s	[+117]	75 °	45 °
55	Tmp	200	3.857	12:52:32.5	12:54:04.3	0	1m32s	[+92]	73 °	45 °
56	Tmp	207	5.382	12:56:16.0	12:57:51.8	0	1m36s	[+96]	65 °	47 °
57	Tmp	212	6.702	12:59:12.8	13:00:43.6	0	1m31s	[+91]	62 °	48 °
58	Tmp	221	0.190	13:04:24.5	13:04:34.8	0	10s	+10	61 °	50 °
59	Tmp	228	1.454	13:07:03.5	13:07:07.8	0	4s	+4	53 °	48 °
60	Tmp	238	0.244	13:15:44.6	13:15:57.6	0	13s	+13	57 °	48 °
61	Tmp	241	1.570	13:17:55.6	13:17:58.3	0	3s	+3	54 °	46 °
62	Tmp	243	2.145	13:18:45.6	13:18:50.2	0	5s	+5	58 °	44 °
63	Tmp	250	3.575	13:21:41.4	13:22:23.3	0	42s	+42	65 °	45 °
64	Tmp	255	5.273	13:24:54.3	13:25:44.9	0	51s	+51	64 °	47 °
65	Tmp	259	6.233	13:26:53.4	13:27:29.8	0	36s	+36	60 °	47 °
66	Tmp	262	7.101	13:28:18.9	13:29:23.8	0	1m05s	[+65]	55 °	48 °
67	Tmp	264	7.428	13:28:53.8	13:30:36.8	0	1m43s	[+103]	64 °	50 °

Num	67	Pen	0	PCZ	5	Total PP	452	Col. Final	50°
-----	----	-----	---	-----	---	----------	-----	------------	-----





VELOCITTA - SP - Mitsubishi MotorSports 2022

Performance Individual

PC	Tp	Trc	DistPC	Ideal	Passagem	Pen	Erro	Pontos	NoPC	AtePC	PC	Tp	Trc	DistPC	Ideal	Passagem	Pen	Erro	Pontos	NoPC	AtePC										
N u m	68	68 / Ronie Moreira / Cintia Eloy Moreira																													
		Cat / NL / Largada		LIGHT / 68 / 09:38:00																											
		Resende-RJ										L200 TRITON 3.2 DIESEL AT																			
1	Tmp	4	0.360	09:46:37.3	09:49:24.7	0	2m47s	+167	94 °	80 °	53	Tmp	186	6.115	12:41:43.7	12:43:53.1	0	2m09s	+129	65 °	76 °										
2	Tmp	5	1.247	09:48:00.2	09:50:32.6	0	2m32s	+152	93 °	94 °	54	Tmp	192	1.426	12:48:15.9	12:49:15.3	0	59s	+59	64 °	78 °										
3	Tmp	5	1.729	09:48:48.4	09:51:11.4	0	2m23s	+143	92 °	94 °	55	Tmp	200	3.857	12:53:32.5	12:54:07.2	0	35s	+35	61 °	78 °										
4	Tmp	6	2.416	09:49:52.1	09:52:07.0	0	2m15s	+135	92 °	94 °	56	Tmp	207	5.382	12:57:16.0	12:57:54.1	0	38s	+38	53 °	77 °										
5	Tmp	10	3.090	09:51:09.5	09:52:58.7	0	1m49s	+109	90 °	93 °	57	Tmp	212	6.702	13:00:12.8	13:00:45.8	0	33s	+33	55 °	77 °										
6	Tmp	13	4.059	09:53:14.6	09:54:14.9	0	1m00s	+60	87 °	92 °	58	Tmp	221	0.190	13:05:24.5	13:05:23.1	0	1s	-1	35 °	77 °										
7	Tmp	14	4.918	09:54:59.8	09:55:21.2	0	21s	+21	77 °	92 °	59	Tmp	228	1.454	13:08:03.5	13:08:05.9	0	2s	+2	41 °	76 °										
8	Tmp	19	5.790	09:56:47.9	09:56:49.7	0	2s	+2	49 °	91 °	60	Tmp	238	0.244	13:16:44.6	13:16:14.2	0	30s	-30	64 °	73 °										
9	Tmp	22	6.678	09:58:39.3	09:58:41.1	0	2s	+2	43 °	90 °	61	Tmp	241	1.570	13:18:55.6	13:18:56.6	0	1s	+1	31 °	73 °										
10	Tmp	26	0.249	10:01:07.1	10:01:08.8	0	2s	+2	41 °	88 °	62	Tmp	243	2.145	13:19:45.6	13:19:48.5	0	3s	+3	51 °	72 °										
11	Tmp	28	1.290	10:03:27.3	10:03:26.7	0	1s	-1	30 °	87 °	63	Tmp	250	3.575	13:22:41.4	13:22:43.4	0	2s	+2	41 °	71 °										
12	Tmp	33	0.317	10:08:15.5	10:08:15.8	0	0s	0	9 °	83 °	64	Tmp	255	5.273	13:25:54.3	13:25:55.1	0	1s	+1	23 °	66 °										
13	Tmp	36	1.293	10:10:59.6	10:10:59.7	0	0s	0	9 °	82 °	65	Tmp	259	6.233	13:27:53.4	13:28:00.4	0	7s	+7	45 °	64 °										
14	Tmp	37	1.721	10:12:08.4	10:12:08.3	0	0s	0	15 °	77 °	66	Tmp	262	7.101	13:29:18.9	13:29:33.1	0	14s	+14	28 °	63 °										
15	Tmp	41	2.774	10:14:26.8	10:14:27.0	0	0s	0	11 °	77 °	67	Tmp	264	7.428	13:29:53.8	13:30:39.2	0	45s	+45	46 °	62 °										
16	Tmp	45	4.251	10:17:38.5	10:17:38.2	0	0s	0	15 °	77 °	<table border="1" style="width: 100%; border-collapse: collapse;"> <tr> <td>Num</td><td>68</td><td>Pen</td><td>0</td><td>PCZ</td><td>14</td><td>Total PP</td><td>1551</td><td>Col. Final</td><td>62°</td> </tr> </table>											Num	68	Pen	0	PCZ	14	Total PP	1551	Col. Final	62°
Num	68	Pen	0	PCZ	14	Total PP	1551	Col. Final	62°																						
17	Tmp	53	0.590	10:20:43.6	10:20:31.1	0	13s	-13	68 °	77 °																					
18	Tmp	54	0.919	10:21:36.6	10:22:11.2	0	35s	+35	76 °	77 °																					
19	Tmp	57	1.846	10:23:53.9	10:32:37.2	0	8m43s	[+523]	89 °	78 °																					
20	Tmp	60	2.623	10:25:36.5	10:33:47.7	0	8m11s	[+491]	89 °	78 °																					
21	Tmp	62	3.939	10:28:17.6	10:35:54.7	0	7m37s	[+457]	89 °	80 °																					
22	Tmp	63	4.236	10:28:42.9	10:36:15.2	0	7m32s	[+452]	89 °	80 °																					
23	Tmp	67	0.116	10:42:26.2	10:46:12.3	0	3m46s	[+226]	85 °	81 °																					
24	Tmp	68	0.800	10:44:00.1	10:47:08.4	0	3m08s	[+188]	84 °	81 °																					
25	Tmp	71	1.908	10:46:13.3	10:49:16.3	0	3m03s	[+183]	85 °	83 °																					
26	Tmp	73	2.664	10:48:04.9	10:50:35.9	0	2m31s	+151	85 °	83 °																					
27	Tmp	76	3.658	10:50:35.8	10:52:11.6	0	1m36s	+96	83 °	83 °																					
28	Tmp	79	4.849	10:53:33.7	10:53:58.7	0	25s	+25	78 °	83 °																					
29	Tmp	83	6.042	10:55:46.6	10:55:46.1	0	1s	-1	26 °	82 °																					
30	Tmp	86	6.877	10:57:38.2	10:57:40.6	0	2s	+2	46 °	82 °																					
31	Tmp	87	7.840	10:59:21.0	10:59:24.4	0	3s	+3	62 °	81 °																					
32	Tmp	91	9.017	11:01:49.7	11:01:52.4	0	3s	+3	52 °	81 °																					
33	Tmp	95	0.124	11:04:56.1	11:04:56.9	0	1s	+1	47 °	81 °																					
34	Tmp	98	1.436	11:07:37.3	11:07:41.1	0	4s	+4	68 °	81 °																					
35	Tmp	106	0.637	11:46:13.5	11:46:13.8	0	0s	0	19 °	81 °																					
36	Tmp	109	3.187	11:50:48.4	11:50:49.6	0	1s	+1	25 °	81 °																					
37	Tmp	115	4.558	11:53:50.8	11:53:54.0	0	3s	+3	60 °	80 °																					
38	Tmp	122	6.289	11:57:22.6	11:57:22.7	0	0s	0	17 °	80 °																					
39	Tmp	128	0.364	12:00:36.2	12:00:36.1	0	0s	0	18 °	80 °																					
40	Tmp	131	1.754	12:03:27.0	12:03:29.3	0	2s	+2	46 °	80 °																					
41	Tmp	135	3.409	12:07:29.4	12:07:29.2	0	0s	0	14 °	79 °																					
42	Tmp	142	0.600	12:12:06.9	12:12:07.0	0	0s	0	21 °	79 °																					
43	Tmp	145	1.647	12:14:08.4	12:14:09.7	0	1s	+1	47 °	78 °																					
44	Tmp	148	2.356	12:15:25.3	12:15:25.7	0	0s	0	16 °	77 °																					
45	Tmp	152	4.076	12:18:26.9	12:18:27.0	0	0s	0	13 °	76 °																					
46	Tmp	156	6.111	12:22:25.6	12:22:27.0	0	1s	+1	44 °	76 °																					
47	Tmp	162	7.362	12:24:37.6	12:24:40.0	0	2s	+2	56 °	76 °																					
48	Tmp	165	8.848	12:27:28.3	12:27:28.4	0	0s	0	13 °	76 °																					
49	Tmp	170	0.437	12:29:44.4	12:29:45.8	0	1s	+1	48 °	76 °																					
50	Tmp	173	1.912	12:32:27.7	12:32:28.1	0	0s	0	23 °	76 °																					
51	Tmp	179	3.252	12:35:24.5	12:35:23.8	0	1s	-1	30 °	76 °																					
52	Tmp	183	4.702	12:38:33.7	12:38:44.6	0	11s	+11	58 °	76 °																					

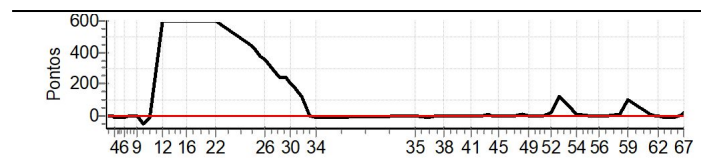




VELOCITTA - SP - Mitsubishi MotorSports 2022

Performance Individual

PC	Tp	Trc	DistPC	Ideal	Passagem	Pen	Erro	Pontos	NoPC	AtePC	PC	Tp	Trc	DistPC	Ideal	Passagem	Pen	Erro	Pontos	NoPC	AtePC										
N	u	69	69 / Rodrigo Greco Groba / Wellington Luis da Costa																												
			Cat / NL / Largada LIGHT / 69 / 09:39:00																												
			São Bernardo do Campo-SP PAJERO TR4 FLEX 2.0 4X4 MT 5P																												
m	83°																														
1	Tmp	4	0.360	09:47:37.3	09:47:32.8	0	5s	-5	65°	98°	53	Tmp	186	6.115	12:42:43.7	12:44:39.9	0	1m56s	+116	61°	88°										
2	Tmp	5	1.247	09:49:00.2	09:48:55.9	0	4s	-4	55°	76°	54	Tmp	192	1.426	12:49:15.9	12:49:21.2	0	5s	+5	50°	88°										
3	Tmp	5	1.729	09:49:48.4	09:49:44.9	0	4s	-4	56°	63°	55	Tmp	200	3.857	12:54:32.5	12:54:25.2	0	7s	-7	53°	87°										
4	Tmp	6	2.416	09:50:52.1	09:50:41.9	0	10s	-10	64°	66°	56	Tmp	207	5.382	12:58:16.0	12:58:09.3	0	7s	-7	38°	86°										
5	Tmp	10	3.090	09:52:09.5	09:51:59.1	0	10s	-10	65°	65°	57	Tmp	212	6.702	13:01:12.8	13:01:03.8	0	9s	-9	44°	86°										
6	Tmp	13	4.059	09:54:14.6	09:54:03.4	0	11s	-11	66°	63°	58	Tmp	221	0.190	13:06:24.5	13:06:26.4	0	2s	+2	45°	85°										
7	Tmp	14	4.918	09:55:59.8	09:55:54.4	0	5s	-5	60°	61°	59	Tmp	228	1.454	13:09:03.5	13:10:38.8	0	1m35s	+95	68°	85°										
8	Tmp	19	5.790	09:57:47.9	09:57:40.1	0	8s	-8	68°	63°	60	Tmp	238	0.244	13:17:44.6	13:17:45.9	0	1s	+1	31°	85°										
9	Tmp	22	6.678	09:59:39.3	09:59:32.1	0	7s	-7	69°	62°	61	Tmp	241	1.570	13:19:55.6	13:19:49.6	0	6s	-6	61°	85°										
10	Tmp	26	0.249	10:02:07.1	10:01:11.1	0	56s	-56	83°	69°	62	Tmp	243	2.145	13:20:45.6	13:20:41.6	0	4s	-4	54°	85°										
11	Tmp	28	1.290	10:04:27.3	10:04:10.8	0	17s	-17	76°	76°	63	Tmp	250	3.575	13:23:41.4	13:23:30.5	0	11s	-11	57°	84°										
12	Tmp	33	0.317	10:09:15.5	10:26:14.9	0	16m59s	[+600]	100°	72°	64	Tmp	255	5.273	13:26:54.3	13:26:37.2	0	17s	-17	57°	83°										
13	Tmp	36	1.293	10:11:59.6	10:28:23.3	0	16m24s	[+600]	100°	71°	65	Tmp	259	6.233	13:28:53.4	13:28:44.5	0	9s	-9	50°	83°										
14	Tmp	37	1.721	10:13:08.4	10:29:07.3	0	15m59s	[+600]	100°	84°	66	Tmp	262	7.101	13:30:18.9	13:30:21.7	0	3s	+3	11°	83°										
15	Tmp	41	2.774	10:15:26.8	10:31:01.1	0	15m34s	[+600]	100°	85°	67	Tmp	264	7.428	13:30:53.8	13:31:04.8	0	11s	+11	16°	83°										
16	Tmp	45	4.251	10:18:38.5	10:33:35.4	0	14m57s	[+600]	100°	88°	<table border="1" style="width: 100%; border-collapse: collapse;"> <tr> <td>Num</td><td>69</td><td>Pen</td><td>0</td><td>PCZ</td><td>0</td><td>Total PP</td><td>5831</td><td>Col. Final</td><td>83°</td> </tr> </table>											Num	69	Pen	0	PCZ	0	Total PP	5831	Col. Final	83°
Num	69	Pen	0	PCZ	0	Total PP	5831	Col. Final	83°																						
17	Tmp	53	0.590	10:21:43.6	10:35:10.0	0	13m26s	[+600]	100°	88°																					
18	Tmp	54	0.919	10:22:36.6	10:35:52.4	0	13m16s	[+600]	100°	89°																					
19	Tmp	57	1.846	10:24:53.9	10:37:49.5	0	12m56s	+600	100°	89°																					
20	Tmp	60	2.623	10:26:36.5	10:38:58.5	0	12m22s	+600	100°	89°																					
21	Tmp	62	3.939	10:29:17.6	10:40:59.8	0	11m42s	+600	100°	89°																					
22	Tmp	63	4.236	10:29:42.9	10:41:17.7	0	11m35s	+600	100°	89°																					
23	Tmp	67	0.116	10:43:26.2	10:50:55.3	0	7m29s	+449	89°	89°																					
24	Tmp	68	0.800	10:45:00.1	10:51:58.8	0	6m59s	+419	89°	90°																					
25	Tmp	71	1.908	10:47:13.3	10:53:30.1	0	6m17s	+377	89°	89°																					
26	Tmp	73	2.664	10:49:04.9	10:55:00.2	0	5m55s	+355	87°	89°																					
27	Tmp	76	3.658	10:51:35.8	10:56:36.1	0	5m00s	+300	87°	89°																					
28	Tmp	79	4.849	10:54:33.7	10:58:32.0	0	3m58s	+238	87°	89°																					
29	Tmp	83	6.042	10:56:46.6	11:00:43.5	0	3m57s	+237	87°	89°																					
30	Tmp	86	6.877	10:58:38.2	11:02:02.0	0	3m24s	+204	87°	89°																					
31	Tmp	87	7.840	11:00:21.0	11:03:10.4	0	2m49s	+169	87°	89°																					
32	Tmp	91	9.017	11:02:49.7	11:04:52.1	0	2m02s	+122	86°	89°																					
33	Tmp	95	0.124	11:05:56.1	11:05:52.7	0	3s	-3	73°	89°																					
34	Tmp	98	1.436	11:08:37.3	11:08:24.3	0	13s	-13	82°	89°																					
35	Tmp	106	0.637	11:47:13.5	11:47:11.3	0	2s	-2	50°	89°																					
36	Tmp	109	3.187	11:51:48.4	11:51:34.1	0	14s	-14	75°	89°																					
37	Tmp	115	4.558	11:54:50.8	11:54:47.3	0	4s	-4	66°	89°																					
38	Tmp	122	6.289	11:58:22.6	11:58:14.7	0	8s	-8	67°	89°																					
39	Tmp	128	0.364	12:01:36.2	12:01:31.9	0	4s	-4	70°	89°																					
40	Tmp	131	1.754	12:04:27.0	12:04:23.7	0	3s	-3	59°	89°																					
41	Tmp	135	3.409	12:08:29.4	12:08:22.2	0	7s	-7	69°	88°																					
42	Tmp	142	0.600	12:13:06.9	12:13:04.3	0	3s	-3	66°	88°																					
43	Tmp	145	1.647	12:15:08.4	12:15:09.4	0	1s	+1	46°	88°																					
44	Tmp	148	2.356	12:16:25.3	12:16:23.6	0	2s	-2	54°	88°																					
45	Tmp	152	4.076	12:19:26.9	12:19:18.4	0	9s	-9	80°	88°																					
46	Tmp	156	6.111	12:23:25.6	12:23:19.6	0	6s	-6	75°	88°																					
47	Tmp	162	7.362	12:25:37.6	12:25:32.3	0	5s	-5	75°	88°																					
48	Tmp	165	8.848	12:28:28.3	12:28:32.2	0	4s	+4	64°	88°																					
49	Tmp	170	0.437	12:30:44.4	12:30:39.2	0	5s	-5	74°	88°																					
50	Tmp	173	1.912	12:33:27.7	12:33:21.5	0	6s	-6	76°	88°																					
51	Tmp	179	3.252	12:36:24.5	12:36:15.2	0	9s	-9	76°	88°																					
52	Tmp	183	4.702	12:39:33.7	12:39:46.7	0	13s	+13	60°	88°																					





VELOCITTA - SP - Mitsubishi MotorSports 2022

Performance Individual

PC	Tp	Trc	DistPC	Ideal	Passagem	Pen	Erro	Pontos	NoPC	AtePC	PC	Tp	Trc	DistPC	Ideal	Passagem	Pen	Erro	Pontos	NoPC	AtePC										
N u m	70	70 / Saulo Bernardes de Souza / Matheus Mehler Elias Teixeira										53	Tmp	186	6.115	12:43:43.7	12:47:11.3	0	3m28s	[+208]	78 °	66 °									
		Cat / NL / Largada		LIGHT / 70 / 09:40:00										54	Tmp	192	1.426	12:50:15.9	12:51:06.5	0	51s	[+51]	62 °	65 °							
	52°	Valinhos-SP				ECLIPSE CROSS HPE-S S-AWC						55	Tmp	200	3.857	12:55:32.5	12:55:25.8	0	7s	-7	52 °	65 °									
PC	Tp	Trc	DistPC	Ideal	Passagem	Pen	Erro	Pontos	NoPC	AtePC	PC	Tp	Trc	DistPC	Ideal	Passagem	Pen	Erro	Pontos	NoPC	AtePC										
1	Tmp	4	0.360	09:48:37.3	09:48:38.5	0	1s	+1	36 °	29 °	56	Tmp	207	5.382	12:59:16.0	12:59:17.2	0	1s	+1	20 °	64 °										
2	Tmp	5	1.247	09:50:00.2	09:50:08.5	0	8s	+8	61 °	39 °	57	Tmp	212	6.702	13:02:12.8	13:02:57.6	0	45s	[+45]	57 °	64 °										
3	Tmp	5	1.729	09:50:48.4	09:50:54.5	0	6s	+6	60 °	54 °	58	Tmp	221	0.190	13:07:24.5	13:07:23.8	0	1s	-1	34 °	63 °										
4	Tmp	6	2.416	09:51:52.1	09:51:48.4	0	4s	-4	55 °	52 °	59	Tmp	228	1.454	13:10:03.5	13:10:04.9	0	1s	+1	31 °	61 °										
5	Tmp	10	3.090	09:53:09.5	09:52:47.8	0	22s	-22	75 °	66 °	60	Tmp	238	0.244	13:18:44.6	13:18:43.2	0	1s	-1	30 °	60 °										
6	Tmp	13	4.059	09:55:14.6	09:54:13.7	0	1m01s	-61	88 °	78 °	61	Tmp	241	1.570	13:20:55.6	13:20:57.1	0	2s	+2	44 °	60 °										
7	Tmp	14	4.918	09:56:59.8	09:56:15.9	0	44s	-44	86 °	81 °	62	Tmp	243	2.145	13:21:45.6	13:21:47.3	0	2s	+2	40 °	60 °										
8	Tmp	19	5.790	09:58:47.9	09:58:51.1	0	3s	+3	58 °	81 °	63	Tmp	250	3.575	13:24:41.4	13:24:41.6	0	0s	0	14 °	57 °										
9	Tmp	22	6.678	10:00:39.3	10:00:37.6	0	2s	-2	42 °	76 °	64	Tmp	255	5.273	13:27:54.3	13:27:53.6	0	1s	-1	22 °	55 °										
10	Tmp	26	0.249	10:03:07.1	10:03:06.2	0	1s	-1	33 °	72 °	65	Tmp	259	6.233	13:29:53.4	13:29:59.6	0	6s	+6	44 °	53 °										
11	Tmp	28	1.290	10:05:27.3	10:06:30.1	0	1m03s	[+63]	84 °	77 °	66	Tmp	262	7.101	13:31:18.9	13:32:03.6	0	45s	[+45]	51 °	53 °										
12	Tmp	33	0.317	10:10:15.5	10:10:20.8	0	5s	+5	56 °	73 °	67	Tmp	264	7.428	13:31:53.8	13:32:56.8	0	1m03s	[+63]	50 °	52 °										
13	Tmp	36	1.293	10:12:59.6	10:12:26.6	0	33s	-33	77 °	76 °	<table border="1" style="width: 100%; border-collapse: collapse;"> <tr> <td>Num</td><td>70</td><td>Pen</td><td>0</td><td>PCZ</td><td>8</td><td>Total PP</td><td>578</td><td>Col. Final</td><td>52°</td> </tr> </table>											Num	70	Pen	0	PCZ	8	Total PP	578	Col. Final	52°
Num	70	Pen	0	PCZ	8	Total PP	578	Col. Final	52°																						
14	Tmp	37	1.721	10:14:08.4	10:13:33.4	0	35s	-35	77 °	73 °																					
15	Tmp	41	2.774	10:16:26.8	10:16:29.7	0	3s	+3	48 °	73 °																					
16	Tmp	45	4.251	10:19:38.5	10:19:26.0	0	13s	-13	69 °	72 °																					
17	Tmp	53	0.590	10:22:43.6	10:22:43.8	0	0s	0	14 °	72 °																					
18	Tmp	54	0.919	10:23:36.6	10:23:32.8	0	4s	-4	55 °	72 °																					
19	Tmp	57	1.846	10:25:53.9	10:25:31.4	0	23s	-23	74 °	70 °																					
20	Tmp	60	2.623	10:27:36.5	10:27:29.4	0	7s	-7	69 °	70 °																					
21	Tmp	62	3.939	10:30:17.6	10:30:22.6	0	5s	+5	65 °	71 °																					
22	Tmp	63	4.236	10:30:42.9	10:30:47.2	0	4s	+4	62 °	71 °																					
23	Tmp	67	0.116	10:44:26.2	10:44:24.8	0	1s	-1	35 °	69 °																					
24	Tmp	68	0.800	10:46:00.1	10:45:49.2	0	11s	-11	73 °	69 °																					
25	Tmp	71	1.908	10:48:13.3	10:48:21.8	0	9s	+9	73 °	70 °																					
26	Tmp	73	2.664	10:50:04.9	10:50:08.4	0	4s	+4	61 °	67 °																					
27	Tmp	76	3.658	10:52:35.8	10:52:24.3	0	12s	-12	67 °	66 °																					
28	Tmp	79	4.849	10:55:33.7	10:55:30.8	0	3s	-3	48 °	65 °																					
29	Tmp	83	6.042	10:57:46.6	10:58:09.4	0	23s	+23	77 °	65 °																					
30	Tmp	86	6.877	10:59:38.2	10:59:30.9	0	7s	-7	68 °	65 °																					
31	Tmp	87	7.840	11:01:21.0	11:01:04.9	0	16s	-16	77 °	66 °																					
32	Tmp	91	9.017	11:03:49.7	11:03:50.8	0	1s	+1	31 °	65 °																					
33	Tmp	95	0.124	11:06:56.1	11:05:14.4	0	1m42s	-102	87 °	70 °																					
34	Tmp	98	1.436	11:09:37.3	11:09:25.1	0	12s	-12	81 °	70 °																					
35	Tmp	106	0.637	11:48:13.5	11:48:13.2	0	0s	0	18 °	70 °																					
36	Tmp	109	3.187	11:52:48.4	11:52:41.8	0	7s	-7	69 °	70 °																					
37	Tmp	115	4.558	11:55:50.8	11:55:51.6	0	1s	+1	30 °	70 °																					
38	Tmp	122	6.289	11:59:22.6	11:59:24.1	0	2s	+2	51 °	69 °																					
39	Tmp	128	0.364	12:02:36.2	12:02:36.2	0	0s	0	17 °	68 °																					
40	Tmp	131	1.754	12:05:27.0	12:05:18.0	0	9s	-9	69 °	67 °																					
41	Tmp	135	3.409	12:09:29.4	12:09:12.7	0	17s	-17	81 °	68 °																					
42	Tmp	142	0.600	12:14:06.9	12:14:07.2	0	0s	0	20 °	68 °																					
43	Tmp	145	1.647	12:16:08.4	12:16:19.8	0	11s	+11	80 °	68 °																					
44	Tmp	148	2.356	12:17:25.3	12:17:36.2	0	11s	+11	78 °	68 °																					
45	Tmp	152	4.076	12:20:26.9	12:20:27.2	0	0s	0	12 °	68 °																					
46	Tmp	156	6.111	12:24:25.6	12:24:25.3	0	0s	0	22 °	68 °																					
47	Tmp	162	7.362	12:26:37.6	12:26:42.3	0	5s	+5	74 °	68 °																					
48	Tmp	165	8.848	12:29:28.3	12:29:22.5	0	6s	-6	73 °	68 °																					
49	Tmp	170	0.437	12:31:44.4	12:31:44.7	0	0s	0	22 °	68 °																					
50	Tmp	173	1.912	12:34:27.7	12:34:28.2	0	1s	+1	46 °	68 °																					
51	Tmp	179	3.252	12:37:24.5	12:37:25.2	0	1s	+1	29 °	68 °																					
52	Tmp	183	4.702	12:40:33.7	12:41:36.9	0	1m03s	[+63]	84 °	68 °																					





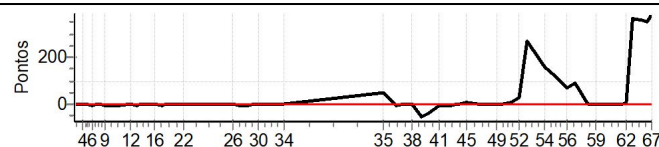
VELOCITTA - SP - Mitsubishi MotorSports 2022

Performance Individual

PC	Tp	Trc	DistPC	Ideal	Passagem	Pen	Erro	Pontos	NoPC	AtePC
N u m	71	71 / Jonatan Rodrigo Ferraz / Paulo Sales Menezes								
		Cat / NL / Largada		LIGHT / 71 / 09:41:00						
		Jundiai-SP				PAJERO DAKAR 3.2L D A/T				
PC	Tp	Trc	DistPC	Ideal	Passagem	Pen	Erro	Pontos	NoPC	AtePC
1	Tmp	4	0.360	09:49:37.3	09:49:36.9	0	0s	0	17°	17°
2	Tmp	5	1.247	09:51:00.2	09:51:01.3	0	1s	+1	29°	16°
3	Tmp	5	1.729	09:51:48.4	09:51:49.7	0	1s	+1	38°	19°
4	Tmp	6	2.416	09:52:52.1	09:52:50.4	0	2s	-2	46°	28°
5	Tmp	10	3.090	09:54:09.5	09:54:07.5	0	2s	-2	40°	28°
6	Tmp	13	4.059	09:56:14.6	09:56:08.6	0	6s	-6	56°	43°
7	Tmp	14	4.918	09:57:59.8	09:58:00.1	0	0s	0	9°	39°
8	Tmp	19	5.790	09:59:47.9	09:59:46.7	0	1s	-1	35°	36°
9	Tmp	22	6.678	10:01:39.3	10:01:35.1	0	4s	-4	61°	39°
10	Tmp	26	0.249	10:04:07.1	10:04:03.3	0	4s	-4	55°	40°
11	Tmp	28	1.290	10:06:27.3	10:06:24.5	0	3s	-3	53°	41°
12	Tmp	33	0.317	10:11:15.5	10:11:19.2	0	4s	+4	52°	41°
13	Tmp	36	1.293	10:13:59.6	10:13:56.5	0	3s	-3	51°	39°
14	Tmp	37	1.721	10:15:08.4	10:15:06.3	0	2s	-2	52°	38°
15	Tmp	41	2.774	10:17:26.8	10:17:30.0	0	3s	+3	47°	38°
16	Tmp	45	4.251	10:20:38.5	10:20:36.4	0	2s	-2	48°	38°
17	Tmp	53	0.590	10:23:43.6	10:23:40.3	0	3s	-3	54°	37°
18	Tmp	54	0.919	10:24:36.6	10:24:35.8	0	1s	-1	24°	36°
19	Tmp	57	1.846	10:26:53.9	10:26:56.1	0	2s	+2	44°	36°
20	Tmp	60	2.623	10:28:36.5	10:28:36.9	0	0s	0	9°	35°
21	Tmp	62	3.939	10:31:17.6	10:31:17.9	0	0s	0	23°	37°
22	Tmp	63	4.236	10:31:42.9	10:31:43.3	0	0s	0	23°	36°
23	Tmp	67	0.116	10:45:26.2	10:45:25.5	0	1s	-1	34°	36°
24	Tmp	68	0.800	10:47:00.1	10:47:02.0	0	2s	+2	52°	36°
25	Tmp	71	1.908	10:49:13.3	10:49:12.5	0	1s	-1	30°	35°
26	Tmp	73	2.664	10:51:04.9	10:51:05.0	0	0s	0	10°	32°
27	Tmp	76	3.658	10:53:35.8	10:53:30.7	0	5s	-5	54°	33°
28	Tmp	79	4.849	10:56:33.7	10:56:26.8	0	7s	-7	65°	34°
29	Tmp	83	6.042	10:58:46.6	10:58:50.9	0	4s	+4	54°	33°
30	Tmp	86	6.877	11:00:38.2	11:00:36.7	0	2s	-2	45°	34°
31	Tmp	87	7.840	11:02:21.0	11:02:25.2	0	4s	+4	67°	35°
32	Tmp	91	9.017	11:04:49.7	11:04:51.9	0	2s	+2	44°	36°
33	Tmp	95	0.124	11:07:56.1	11:07:57.8	0	2s	+2	66°	37°
34	Tmp	98	1.436	11:10:37.3	11:10:38.7	0	1s	+1	42°	36°
35	Tmp	106	0.637	11:49:13.5	11:50:04.4	0	51s	+51	81°	35°
36	Tmp	109	3.187	11:53:48.4	11:53:41.7	0	7s	-7	68°	38°
37	Tmp	115	4.558	11:56:50.8	11:56:50.6	0	0s	0	9°	37°
38	Tmp	122	6.289	12:00:22.6	12:00:23.7	0	1s	+1	34°	36°
39	Tmp	128	0.364	12:03:36.2	12:02:42.5	0	54s	-54	86°	46°
40	Tmp	131	1.754	12:06:27.0	12:05:48.5	0	39s	-39	84°	49°
41	Tmp	135	3.409	12:10:29.4	12:10:26.9	0	3s	-3	54°	49°
42	Tmp	142	0.600	12:15:06.9	12:15:04.4	0	3s	-3	65°	49°
43	Tmp	145	1.647	12:17:08.4	12:17:09.5	0	1s	+1	45°	49°
44	Tmp	148	2.356	12:18:25.3	12:18:29.5	0	4s	+4	66°	49°
45	Tmp	152	4.076	12:21:26.9	12:21:37.8	0	11s	+11	81°	49°
46	Tmp	156	6.111	12:25:25.6	12:25:23.5	0	2s	-2	55°	49°
47	Tmp	162	7.362	12:27:37.6	12:27:39.9	0	2s	+2	55°	49°
48	Tmp	165	8.848	12:30:28.3	12:30:29.8	0	2s	+2	44°	49°
49	Tmp	170	0.437	12:32:44.4	12:32:47.7	0	3s	+3	67°	49°
50	Tmp	173	1.912	12:35:27.7	12:35:25.4	0	2s	-2	55°	49°
51	Tmp	179	3.252	12:38:24.5	12:38:32.7	0	8s	+8	72°	49°
52	Tmp	183	4.702	12:41:33.7	12:42:02.7	0	29s	+29	71°	49°

PC	Tp	Trc	DistPC	Ideal	Passagem	Pen	Erro	Pontos	NoPC	AtePC
53	Tmp	186	6.115	12:44:43.7	12:49:12.8	0	4m29s	[+269]	87°	49°
54	Tmp	192	1.426	12:51:15.9	12:53:58.0	0	2m42s	[+162]	83°	49°
55	Tmp	200	3.857	12:56:32.5	12:58:26.9	0	1m54s	+114	76°	48°
56	Tmp	207	5.382	13:00:16.0	13:01:28.2	0	1m12s	+72	61°	48°
57	Tmp	212	6.702	13:03:12.8	13:04:46.9	0	1m34s	+94	63°	50°
58	Tmp	221	0.190	13:08:24.5	13:08:24.1	0	0s	0	12°	49°
59	Tmp	228	1.454	13:11:03.5	13:11:02.9	0	1s	-1	30°	47°
60	Tmp	238	0.244	13:19:44.6	13:19:47.4	0	3s	+3	45°	45°
61	Tmp	241	1.570	13:21:55.6	13:21:53.5	0	2s	-2	43°	45°
62	Tmp	243	2.145	13:22:45.6	13:22:51.8	0	6s	+6	61°	45°
63	Tmp	250	3.575	13:25:41.4	13:31:46.4	0	6m05s	[+365]	85°	44°
64	Tmp	255	5.273	13:28:54.3	13:34:56.5	0	6m02s	[+362]	84°	46°
65	Tmp	259	6.233	13:30:53.4	13:36:45.7	0	5m52s	[+352]	82°	48°
66	Tmp	262	7.101	13:32:18.9	13:38:31.1	0	6m12s	[+372]	83°	52°
67	Tmp	264	7.428	13:32:53.8	13:39:21.8	0	6m28s	[+388]	83°	53°

Num	71	Pen	0	PCZ	8	Total PP	589	Col. Final	53°
-----	----	-----	---	-----	---	----------	-----	------------	-----





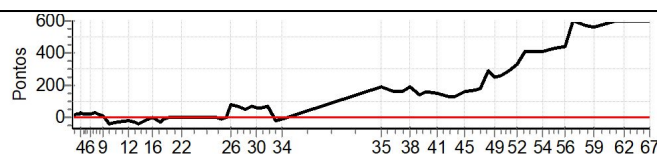
VELOCITTA - SP - Mitsubishi MotorSports 2022

Performance Individual

PC	Tp	Trc	DistPC	Ideal	Passagem	Pen	Erro	Pontos	NoPC	AtePC
N u m	72	72 / Ivone Narciso Gloria / Angela Laura Escobar								
		Cat / NL / Largada LIGHT / 72 / 09:42:00								
		São Paulo-SP PAJERO TR4 FLEX 2.0 4X4 AT 5P								
PC	Tp	Trc	DistPC	Ideal	Passagem	Pen	Erro	Pontos	NoPC	AtePC
1	Tmp	4	0.360	09:50:37.3	09:50:45.8	0	9s	+9	76 °	64 °
2	Tmp	5	1.247	09:52:00.2	09:52:19.3	0	19s	+19	75 °	77 °
3	Tmp	5	1.729	09:52:48.4	09:53:09.7	0	21s	+21	77 °	76 °
4	Tmp	6	2.416	09:53:52.1	09:54:17.1	0	25s	+25	77 °	77 °
5	Tmp	10	3.090	09:55:09.5	09:55:32.2	0	23s	+23	76 °	77 °
6	Tmp	13	4.059	09:57:14.6	09:57:33.9	0	19s	+19	77 °	76 °
7	Tmp	14	4.918	09:58:59.8	09:59:25.0	0	25s	+25	80 °	78 °
8	Tmp	19	5.790	10:00:47.9	10:01:12.0	0	24s	+24	83 °	79 °
9	Tmp	22	6.678	10:02:39.3	10:02:49.3	0	10s	+10	76 °	78 °
10	Tmp	26	0.249	10:05:07.1	10:04:25.7	0	41s	-41	77 °	81 °
11	Tmp	28	1.290	10:07:27.3	10:06:52.9	0	34s	-34	80 °	81 °
12	Tmp	33	0.317	10:12:15.5	10:11:52.6	0	23s	-23	74 °	80 °
13	Tmp	36	1.293	10:14:59.6	10:14:27.2	0	32s	-32	76 °	80 °
14	Tmp	37	1.721	10:16:08.4	10:15:30.7	0	38s	-38	78 °	76 °
15	Tmp	41	2.774	10:18:26.8	10:18:06.9	0	20s	-20	74 °	76 °
16	Tmp	45	4.251	10:21:38.5	10:21:42.8	0	4s	+4	57 °	76 °
17	Tmp	53	0.590	10:24:43.6	10:24:13.4	0	30s	-30	76 °	75 °
18	Tmp	54	0.919	10:25:36.6	10:25:31.1	0	6s	-6	61 °	75 °
19	Tmp	57	1.846	10:27:53.9	10:27:55.2	0	1s	+1	29 °	74 °
20	Tmp	60	2.623	10:29:36.5	10:29:35.5	0	1s	-1	30 °	74 °
21	Tmp	62	3.939	10:32:17.6	10:32:14.7	0	3s	-3	50 °	72 °
22	Tmp	63	4.236	10:32:42.9	10:32:41.5	0	1s	-1	37 °	72 °
23	Tmp	67	0.116	10:46:26.2	10:46:25.7	0	1s	-1	33 °	72 °
24	Tmp	68	0.800	10:48:00.1	10:47:47.2	0	13s	-13	74 °	72 °
25	Tmp	71	1.908	10:50:13.3	10:50:09.3	0	4s	-4	63 °	72 °
26	Tmp	73	2.664	10:52:04.9	10:53:19.9	0	1m15s	+75	82 °	71 °
27	Tmp	76	3.658	10:54:35.8	10:55:41.9	0	1m06s	+66	82 °	71 °
28	Tmp	79	4.849	10:57:33.7	10:58:22.9	0	49s	+49	82 °	70 °
29	Tmp	83	6.042	10:59:46.6	11:00:53.4	0	1m07s	+67	81 °	71 °
30	Tmp	86	6.877	11:01:38.2	11:02:33.4	0	55s	+55	82 °	72 °
31	Tmp	87	7.840	11:03:21.0	11:04:19.1	0	58s	+58	82 °	72 °
32	Tmp	91	9.017	11:05:49.7	11:06:54.2	0	1m05s	+65	82 °	74 °
33	Tmp	95	0.124	11:08:56.1	11:08:36.3	0	20s	-20	80 °	74 °
34	Tmp	98	1.436	11:11:37.3	11:11:27.3	0	10s	-10	78 °	74 °
35	Tmp	106	0.637	11:50:13.5	11:53:24.4	0	3m11s	+191	87 °	75 °
36	Tmp	109	3.187	11:54:48.4	11:57:31.7	0	2m43s	+163	89 °	76 °
37	Tmp	115	4.558	11:57:50.8	12:00:32.5	0	2m42s	+162	90 °	76 °
38	Tmp	122	6.289	12:01:22.6	12:04:31.0	0	3m08s	+188	90 °	76 °
39	Tmp	128	0.364	12:04:36.2	12:06:53.4	0	2m17s	+137	89 °	77 °
40	Tmp	131	1.754	12:07:27.0	12:10:11.3	0	2m44s	+164	89 °	77 °
41	Tmp	135	3.409	12:11:29.4	12:13:58.8	0	2m29s	+149	90 °	77 °
42	Tmp	142	0.600	12:16:06.9	12:18:13.4	0	2m07s	+127	91 °	77 °
43	Tmp	145	1.647	12:18:08.4	12:20:22.7	0	2m14s	+134	91 °	77 °
44	Tmp	148	2.356	12:19:25.3	12:21:43.4	0	2m18s	+138	91 °	79 °
45	Tmp	152	4.076	12:22:26.9	12:25:05.3	0	2m38s	+158	92 °	79 °
46	Tmp	156	6.111	12:26:25.6	12:29:18.9	0	2m53s	+173	93 °	79 °
47	Tmp	162	7.362	12:28:37.6	12:31:41.4	0	3m04s	+184	93 °	80 °
48	Tmp	165	8.848	12:31:28.3	12:36:20.6	0	4m52s	+292	94 °	80 °
49	Tmp	170	0.437	12:33:44.4	12:37:52.4	0	4m08s	+248	94 °	80 °
50	Tmp	173	1.912	12:36:27.7	12:40:51.6	0	4m24s	+264	95 °	81 °
51	Tmp	179	3.252	12:39:24.5	12:44:11.5	0	4m47s	+287	95 °	81 °
52	Tmp	183	4.702	12:42:33.7	12:48:05.8	0	5m32s	+332	95 °	81 °

PC	Tp	Trc	DistPC	Ideal	Passagem	Pen	Erro	Pontos	NoPC	AtePC
53	Tmp	186	6.115	12:45:43.7	12:52:33.0	0	6m49s	+409	94 °	81 °
54	Tmp	192	1.426	12:52:15.9	12:59:06.0	0	6m50s	+410	94 °	81 °
55	Tmp	200	3.857	12:57:32.5	13:04:40.7	0	7m08s	+428	94 °	81 °
56	Tmp	207	5.382	13:01:16.0	13:08:33.2	0	7m17s	+437	86 °	82 °
57	Tmp	212	6.702	13:04:12.8	13:14:32.2	0	10m19s	[+600]	99 °	83 °
58	Tmp	221	0.190	13:09:24.5	13:18:51.7	0	9m27s	+567	88 °	83 °
59	Tmp	228	1.454	13:12:03.5	13:21:18.3	0	9m15s	+555	88 °	83 °
60	Tmp	238	0.244	13:20:44.6	13:32:14.3	0	11m30s	[+600]	99 °	83 °
61	Tmp	241	1.570	13:22:55.6	13:36:16.4	0	13m21s	[+600]	99 °	84 °
62	Tmp	243	2.145	13:23:45.6	13:37:16.4	0	13m31s	[+600]	99 °	84 °
63	Tmp	250	3.575	13:26:41.4	13:40:11.9	0	13m31s	[+600]	99 °	85 °
64	Tmp	255	5.273	13:29:54.3	13:43:42.8	0	13m49s	[+600]	99 °	86 °
65	Tmp	259	6.233	13:31:53.4	13:46:16.2	0	14m23s	[+600]	99 °	86 °
66	Tmp	262	7.101	13:33:18.9	13:48:20.7	0	15m02s	+600	99 °	86 °
67	Tmp	264	7.428	13:33:53.8	13:49:34.9	0	15m41s	+600	99 °	87 °

Num	72	Pen	0	PCZ	0	Total PP	8389	Col. Final	87°
-----	----	-----	---	-----	---	----------	------	------------	-----





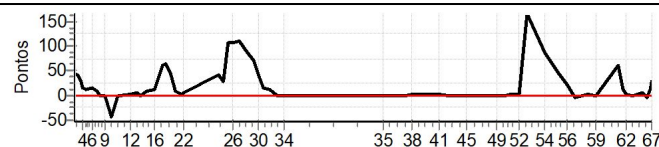
VELOCITTA - SP - Mitsubishi MotorSports 2022

Performance Individual

PC	Tp	Trc	DistPC	Ideal	Passagem	Pen	Erro	Pontos	NoPC	AtePC
N u m	73	73 / Max Rubens Breda / Silvana Regina Paes Breda								
		Cat / NL / Largada LIGHT / 73 / 09:43:00								
		Sorocaba-SP				L200 TRITON SPORT HPE-S				
PC	Tp	Trc	DistPC	Ideal	Passagem	Pen	Erro	Pontos	NoPC	AtePC
1	Tmp	4	0.360	09:51:37.3	09:52:21.2	0	44s	+44	88 °	74 °
2	Tmp	5	1.247	09:53:00.2	09:53:40.3	0	40s	+40	86 °	87 °
3	Tmp	5	1.729	09:53:48.4	09:54:17.3	0	29s	+29	82 °	87 °
4	Tmp	6	2.416	09:54:52.1	09:55:06.3	0	14s	+14	68 °	85 °
5	Tmp	10	3.090	09:56:09.5	09:56:21.9	0	12s	+12	67 °	81 °
6	Tmp	13	4.059	09:58:14.6	09:58:28.8	0	14s	+14	70 °	80 °
7	Tmp	14	4.918	09:59:59.8	10:00:07.5	0	8s	+8	68 °	79 °
8	Tmp	19	5.790	10:01:47.9	10:01:48.3	0	0s	0	12 °	75 °
9	Tmp	22	6.678	10:03:39.3	10:03:36.1	0	3s	-3	54 °	73 °
10	Tmp	26	0.249	10:06:07.1	10:05:23.6	0	44s	-44	79 °	78 °
11	Tmp	28	1.290	10:08:27.3	10:08:27.3	0	0s	0	9 °	72 °
12	Tmp	33	0.317	10:13:15.5	10:13:18.2	0	3s	+3	47 °	70 °
13	Tmp	36	1.293	10:15:59.6	10:16:03.9	0	4s	+4	59 °	69 °
14	Tmp	37	1.721	10:17:08.4	10:17:08.7	0	0s	0	14 °	68 °
15	Tmp	41	2.774	10:19:26.8	10:19:33.9	0	7s	+7	59 °	67 °
16	Tmp	45	4.251	10:22:38.5	10:22:48.2	0	10s	+10	67 °	67 °
17	Tmp	53	0.590	10:25:43.6	10:26:43.8	0	1m00s	+60	80 °	67 °
18	Tmp	54	0.919	10:26:36.6	10:27:41.0	0	1m04s	+64	81 °	70 °
19	Tmp	57	1.846	10:28:53.9	10:29:39.2	0	45s	+45	78 °	71 °
20	Tmp	60	2.623	10:30:36.5	10:30:45.3	0	9s	+9	73 °	71 °
21	Tmp	62	3.939	10:33:17.6	10:33:18.4	0	1s	+1	37 °	70 °
22	Tmp	63	4.236	10:33:42.9	10:33:48.2	0	5s	+5	65 °	69 °
23	Tmp	67	0.116	10:47:26.2	10:48:06.2	0	40s	+40	80 °	71 °
24	Tmp	68	0.800	10:49:00.1	10:49:29.2	0	29s	+29	81 °	71 °
25	Tmp	71	1.908	10:51:13.3	10:52:58.9	0	1m46s	[+106]	83 °	73 °
26	Tmp	73	2.664	10:53:04.9	10:54:51.1	0	1m46s	[+106]	83 °	72 °
27	Tmp	76	3.658	10:55:35.8	10:57:26.1	0	1m50s	[+110]	84 °	75 °
28	Tmp	79	4.849	10:58:33.7	11:00:00.8	0	1m27s	[+87]	84 °	75 °
29	Tmp	83	6.042	11:00:46.6	11:01:56.2	0	1m10s	[+70]	82 °	75 °
30	Tmp	86	6.877	11:02:38.2	11:03:19.9	0	42s	+42	80 °	75 °
31	Tmp	87	7.840	11:04:21.0	11:04:36.8	0	16s	+16	76 °	75 °
32	Tmp	91	9.017	11:06:49.7	11:07:01.8	0	12s	+12	74 °	75 °
33	Tmp	95	0.124	11:09:56.1	11:09:55.1	0	1s	-1	46 °	75 °
34	Tmp	98	1.436	11:12:37.3	11:12:34.4	0	3s	-3	62 °	75 °
35	Tmp	106	0.637	11:51:13.5	11:51:13.9	0	0s	0	17 °	74 °
36	Tmp	109	3.187	11:55:48.4	11:55:47.0	0	1s	-1	24 °	74 °
37	Tmp	115	4.558	11:58:50.8	11:58:49.7	0	1s	-1	29 °	73 °
38	Tmp	122	6.289	12:02:22.6	12:02:23.6	0	1s	+1	33 °	72 °
39	Tmp	128	0.364	12:05:36.2	12:05:38.9	0	3s	+3	67 °	71 °
40	Tmp	131	1.754	12:08:27.0	12:08:28.3	0	1s	+1	27 °	69 °
41	Tmp	135	3.409	12:12:29.4	12:12:30.1	0	1s	+1	36 °	70 °
42	Tmp	142	0.600	12:17:06.9	12:17:06.0	0	1s	-1	44 °	69 °
43	Tmp	145	1.647	12:19:08.4	12:19:08.8	0	0s	0	19 °	69 °
44	Tmp	148	2.356	12:20:25.3	12:20:24.2	0	1s	-1	43 °	69 °
45	Tmp	152	4.076	12:23:26.9	12:23:25.6	0	1s	-1	41 °	69 °
46	Tmp	156	6.111	12:27:25.6	12:27:24.2	0	1s	-1	43 °	69 °
47	Tmp	162	7.362	12:29:37.6	12:29:37.0	0	1s	-1	37 °	69 °
48	Tmp	165	8.848	12:32:28.3	12:32:25.7	0	3s	-3	56 °	69 °
49	Tmp	170	0.437	12:34:44.4	12:34:42.8	0	2s	-2	58 °	69 °
50	Tmp	173	1.912	12:37:27.7	12:37:27.8	0	0s	0	22 °	69 °
51	Tmp	179	3.252	12:40:24.5	12:40:27.6	0	3s	+3	55 °	69 °
52	Tmp	183	4.702	12:43:33.7	12:43:36.6	0	3s	+3	40 °	69 °

PC	Tp	Trc	DistPC	Ideal	Passagem	Pen	Erro	Pontos	NoPC	AtePC
53	Tmp	186	6.115	12:46:43.7	12:49:28.7	0	2m45s	[+165]	72 °	70 °
54	Tmp	192	1.426	12:53:15.9	12:54:40.8	0	1m25s	[+85]	68 °	70 °
55	Tmp	200	3.857	12:58:32.5	12:59:18.8	0	46s	+46	65 °	68 °
56	Tmp	207	5.382	13:02:16.0	13:02:38.3	0	22s	+22	46 °	68 °
57	Tmp	212	6.702	13:05:12.8	13:05:09.0	0	4s	-4	39 °	67 °
58	Tmp	221	0.190	13:10:24.5	13:10:25.7	0	1s	+1	33 °	67 °
59	Tmp	228	1.454	13:13:03.5	13:13:02.2	0	1s	-1	29 °	65 °
60	Tmp	238	0.244	13:21:44.6	13:22:46.6	0	1m02s	+62	69 °	64 °
61	Tmp	241	1.570	13:23:55.6	13:24:08.9	0	13s	+13	65 °	63 °
62	Tmp	243	2.145	13:24:45.6	13:24:47.5	0	2s	+2	39 °	62 °
63	Tmp	250	3.575	13:27:41.4	13:27:40.7	0	1s	-1	27 °	61 °
64	Tmp	255	5.273	13:30:54.3	13:31:00.4	0	6s	+6	48 °	60 °
65	Tmp	259	6.233	13:32:53.4	13:32:49.0	0	4s	-4	35 °	57 °
66	Tmp	262	7.101	13:34:18.9	13:34:29.2	0	10s	+10	26 °	56 °
67	Tmp	264	7.428	13:34:53.8	13:35:21.1	0	27s	+27	30 °	56 °

Num	73	Pen	0	PCZ	6	Total PP	782	Col. Final	56°
-----	----	-----	---	-----	---	----------	-----	------------	-----





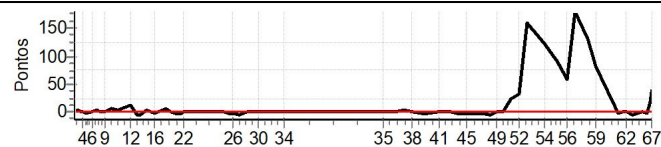
VELOCITTA - SP - Mitsubishi MotorSports 2022

Performance Individual

PC	Tp	Trc	DistPC	Ideal	Passagem	Pen	Erro	Pontos	NoPC	AtePC
N u m	74	74 / Luis Daniel Woiski Guilherme / Ariane C Bauer								
		Cat / NL / Largada LIGHT / 74 / 09:44:00								
		Sao Bento do Sul-SC PAJERO SPORT HPE-S 2.4 DI-D 4X4								
PC	Tp	Trc	DistPC	Ideal	Passagem	Pen	Erro	Pontos	NoPC	AtePC
1	Tmp	4	0.360	09:52:37.3	09:52:36.3	0	1s	-1	35°	93°
2	Tmp	5	1.247	09:54:00.2	09:54:03.3	0	3s	+3	49°	35°
3	Tmp	5	1.729	09:54:48.4	09:54:47.8	0	1s	-1	37°	35°
4	Tmp	6	2.416	09:55:52.1	09:55:51.6	0	1s	-1	34°	32°
5	Tmp	10	3.090	09:57:09.5	09:57:06.3	0	3s	-3	52°	35°
6	Tmp	13	4.059	09:59:14.6	09:59:14.1	0	1s	-1	28°	31°
7	Tmp	14	4.918	10:00:59.8	10:01:01.3	0	2s	+2	47°	31°
8	Tmp	19	5.790	10:02:47.9	10:02:49.2	0	1s	+1	34°	28°
9	Tmp	22	6.678	10:04:39.3	10:04:38.9	0	0s	0	10°	26°
10	Tmp	26	0.249	10:07:07.1	10:07:13.1	0	6s	+6	59°	31°
11	Tmp	28	1.290	10:09:27.3	10:09:30.5	0	3s	+3	52°	30°
12	Tmp	33	0.317	10:14:15.5	10:14:26.2	0	11s	+11	65°	34°
13	Tmp	36	1.293	10:16:59.6	10:16:54.0	0	6s	-6	64°	37°
14	Tmp	37	1.721	10:18:08.4	10:18:02.1	0	6s	-6	68°	39°
15	Tmp	41	2.774	10:20:26.8	10:20:30.9	0	4s	+4	53°	40°
16	Tmp	45	4.251	10:23:38.5	10:23:35.7	0	3s	-3	51°	40°
17	Tmp	53	0.590	10:26:43.6	10:26:46.8	0	3s	+3	53°	40°
18	Tmp	54	0.919	10:27:36.6	10:27:43.2	0	7s	+7	62°	40°
19	Tmp	57	1.846	10:29:53.9	10:29:54.2	0	0s	0	15°	39°
20	Tmp	60	2.623	10:31:36.5	10:31:34.0	0	3s	-3	51°	39°
21	Tmp	62	3.939	10:34:17.6	10:34:13.3	0	4s	-4	60°	40°
22	Tmp	63	4.236	10:34:42.9	10:34:43.0	0	0s	0	22°	39°
23	Tmp	67	0.116	10:48:26.2	10:48:25.3	0	1s	-1	32°	39°
24	Tmp	68	0.800	10:50:00.1	10:49:59.4	0	1s	-1	37°	39°
25	Tmp	71	1.908	10:52:13.3	10:52:11.4	0	2s	-2	48°	38°
26	Tmp	73	2.664	10:54:04.9	10:54:03.3	0	2s	-2	52°	38°
27	Tmp	76	3.658	10:56:35.8	10:56:31.0	0	5s	-5	53°	39°
28	Tmp	79	4.849	10:59:33.7	10:59:33.9	0	0s	0	11°	38°
29	Tmp	83	6.042	11:01:46.6	11:01:47.0	0	0s	0	10°	36°
30	Tmp	86	6.877	11:03:38.2	11:03:38.5	0	0s	0	12°	35°
31	Tmp	87	7.840	11:05:21.0	11:05:21.4	0	0s	0	17°	33°
32	Tmp	91	9.017	11:07:49.7	11:07:49.3	0	0s	0	10°	33°
33	Tmp	95	0.124	11:10:56.1	11:10:55.2	0	1s	-1	45°	33°
34	Tmp	98	1.436	11:13:37.3	11:13:38.3	0	1s	+1	41°	31°
35	Tmp	106	0.637	11:52:13.5	11:52:12.5	0	1s	-1	36°	31°
36	Tmp	109	3.187	11:56:48.4	11:56:48.8	0	0s	0	9°	31°
37	Tmp	115	4.558	11:59:50.8	11:59:54.5	0	4s	+4	65°	31°
38	Tmp	122	6.289	12:03:22.6	12:03:23.3	0	1s	+1	32°	31°
39	Tmp	128	0.364	12:06:36.2	12:06:33.6	0	3s	-3	66°	30°
40	Tmp	131	1.754	12:09:27.0	12:09:25.2	0	2s	-2	45°	31°
41	Tmp	135	3.409	12:13:29.4	12:13:28.9	0	1s	-1	35°	30°
42	Tmp	142	0.600	12:18:06.9	12:18:05.9	0	1s	-1	43°	30°
43	Tmp	145	1.647	12:20:08.4	12:20:06.6	0	2s	-2	60°	30°
44	Tmp	148	2.356	12:21:25.3	12:21:22.8	0	3s	-3	60°	30°
45	Tmp	152	4.076	12:24:26.9	12:24:25.0	0	2s	-2	55°	30°
46	Tmp	156	6.111	12:28:25.6	12:28:22.2	0	3s	-3	65°	30°
47	Tmp	162	7.362	12:30:37.6	12:30:34.3	0	3s	-3	65°	31°
48	Tmp	165	8.848	12:33:28.3	12:33:23.6	0	5s	-5	70°	33°
49	Tmp	170	0.437	12:35:44.4	12:35:43.7	0	1s	-1	47°	33°
50	Tmp	173	1.912	12:38:27.7	12:38:28.4	0	1s	+1	45°	33°
51	Tmp	179	3.252	12:41:24.5	12:41:46.6	0	22s	+22	85°	35°
52	Tmp	183	4.702	12:44:33.7	12:45:05.0	0	31s	+31	72°	34°

PC	Tp	Trc	DistPC	Ideal	Passagem	Pen	Erro	Pontos	NoPC	AtePC
53	Tmp	186	6.115	12:47:43.7	12:50:23.1	0	2m39s	[+159]	70°	35°
54	Tmp	192	1.426	12:54:15.9	12:56:18.2	0	2m02s	[+122]	78°	36°
55	Tmp	200	3.857	12:59:32.5	13:01:01.6	0	1m29s	[+89]	72°	37°
56	Tmp	207	5.382	13:03:16.0	13:04:12.8	0	57s	[+57]	57°	38°
57	Tmp	212	6.702	13:06:12.8	13:09:13.1	0	3m00s	[+180]	68°	42°
58	Tmp	221	0.190	13:11:24.5	13:13:35.7	0	2m11s	[+131]	67°	41°
59	Tmp	228	1.454	13:14:03.5	13:15:25.9	0	1m22s	[+82]	66°	44°
60	Tmp	238	0.244	13:22:44.6	13:22:42.8	0	2s	-2	43°	44°
61	Tmp	241	1.570	13:24:55.6	13:24:54.2	0	1s	-1	30°	40°
62	Tmp	243	2.145	13:25:45.6	13:25:44.2	0	1s	-1	26°	40°
63	Tmp	250	3.575	13:28:41.4	13:28:36.4	0	5s	-5	54°	38°
64	Tmp	255	5.273	13:31:54.3	13:31:54.7	0	0s	0	9°	38°
65	Tmp	259	6.233	13:33:53.4	13:33:50.2	0	3s	-3	27°	38°
66	Tmp	262	7.101	13:35:18.9	13:35:36.7	0	18s	+18	34°	38°
67	Tmp	264	7.428	13:35:53.8	13:36:32.7	0	39s	+39	41°	40°

Num	74	Pen	0	PCZ	10	Total PP	237	Col. Final	40°
-----	----	-----	---	-----	----	----------	-----	------------	-----





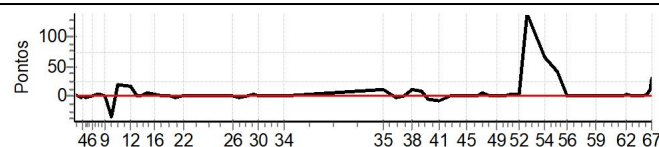
VELOCITTA - SP - Mitsubishi MotorSports 2022

Performance Individual

PC	Tp	Trc	DistPC	Ideal	Passagem	Pen	Erro	Pontos	NoPC	AtePC
N u m	75	75 / Victorio a Cordeiro / Rafael Eduardo Silva								
		Cat / NL / Largada		LIGHT / 75 / 09:45:00						
		Jaguariuna-SP				Pajero Sport HPES				
PC	Tp	Trc	DistPC	Ideal	Passagem	Pen	Erro	Pontos	NoPC	AtePC
1	Tmp	4	0.360	09:53:37.3	09:53:39.1	0	2s	+2	46°	36°
2	Tmp	5	1.247	09:55:00.2	09:55:00.5	0	0s	0	14°	20°
3	Tmp	5	1.729	09:55:48.4	09:55:45.5	0	3s	-3	50°	39°
4	Tmp	6	2.416	09:56:52.1	09:56:51.0	0	1s	-1	33°	35°
5	Tmp	10	3.090	09:58:09.5	09:58:07.7	0	2s	-2	39°	32°
6	Tmp	13	4.059	10:00:14.6	10:00:14.7	0	0s	0	13°	24°
7	Tmp	14	4.918	10:01:59.8	10:02:02.2	0	2s	+2	46°	26°
8	Tmp	19	5.790	10:03:47.9	10:03:52.1	0	4s	+4	61°	29°
9	Tmp	22	6.678	10:05:39.3	10:05:39.5	0	0s	0	9°	27°
10	Tmp	26	0.249	10:08:07.1	10:07:32.1	0	35s	-35	75°	51°
11	Tmp	28	1.290	10:10:27.3	10:10:47.0	0	20s	[+20]	77°	53°
12	Tmp	33	0.317	10:15:15.5	10:15:32.9	0	17s	[+17]	69°	53°
13	Tmp	36	1.293	10:17:59.6	10:17:58.4	0	1s	-1	25°	52°
14	Tmp	37	1.721	10:19:08.4	10:19:08.9	0	1s	+1	34°	49°
15	Tmp	41	2.774	10:21:26.8	10:21:32.5	0	6s	+6	57°	49°
16	Tmp	45	4.251	10:24:38.5	10:24:42.9	0	4s	+4	56°	49°
17	Tmp	53	0.590	10:27:43.6	10:27:44.5	0	1s	+1	32°	49°
18	Tmp	54	0.919	10:28:36.6	10:28:36.9	0	0s	0	10°	48°
19	Tmp	57	1.846	10:30:53.9	10:30:54.2	0	0s	0	14°	47°
20	Tmp	60	2.623	10:32:36.5	10:32:33.8	0	3s	-3	50°	47°
21	Tmp	62	3.939	10:35:17.6	10:35:17.5	0	0s	0	22°	44°
22	Tmp	63	4.236	10:35:42.9	10:35:43.3	0	0s	0	21°	44°
23	Tmp	67	0.116	10:49:26.2	10:49:26.3	0	0s	0	19°	43°
24	Tmp	68	0.800	10:51:00.1	10:51:00.1	0	0s	0	15°	42°
25	Tmp	71	1.908	10:53:13.3	10:53:12.3	0	1s	-1	29°	42°
26	Tmp	73	2.664	10:55:04.9	10:55:04.2	0	1s	-1	36°	41°
27	Tmp	76	3.658	10:57:35.8	10:57:34.0	0	2s	-2	28°	41°
28	Tmp	79	4.849	11:00:33.7	11:00:32.8	0	1s	-1	28°	41°
29	Tmp	83	6.042	11:02:46.6	11:02:48.4	0	2s	+2	42°	40°
30	Tmp	86	6.877	11:04:38.2	11:04:37.9	0	0s	0	11°	39°
31	Tmp	87	7.840	11:06:21.0	11:06:21.2	0	0s	0	16°	39°
32	Tmp	91	9.017	11:08:49.7	11:08:50.1	0	0s	0	9°	39°
33	Tmp	95	0.124	11:11:56.1	11:11:57.5	0	1s	+1	44°	39°
34	Tmp	98	1.436	11:14:37.3	11:14:38.1	0	1s	+1	40°	39°
35	Tmp	106	0.637	11:53:13.5	11:53:25.9	0	12s	[+12]	72°	39°
36	Tmp	109	3.187	11:57:48.4	11:57:46.2	0	2s	-2	41°	37°
37	Tmp	115	4.558	12:00:50.8	12:00:49.5	0	1s	-1	28°	38°
38	Tmp	122	6.289	12:04:22.6	12:04:33.5	0	11s	+11	75°	38°
39	Tmp	128	0.364	12:07:36.2	12:07:43.0	0	7s	+7	74°	38°
40	Tmp	131	1.754	12:10:27.0	12:10:23.2	0	4s	-4	62°	38°
41	Tmp	135	3.409	12:14:29.4	12:14:20.9	0	9s	-9	72°	40°
42	Tmp	142	0.600	12:19:06.9	12:19:05.6	0	1s	-1	42°	40°
43	Tmp	145	1.647	12:21:08.4	12:21:09.8	0	1s	+1	44°	39°
44	Tmp	148	2.356	12:22:25.3	12:22:26.1	0	1s	+1	42°	39°
45	Tmp	152	4.076	12:25:26.9	12:25:25.7	0	1s	-1	40°	39°
46	Tmp	156	6.111	12:29:25.6	12:29:24.5	0	1s	-1	42°	39°
47	Tmp	162	7.362	12:31:37.6	12:31:43.4	0	6s	+6	76°	39°
48	Tmp	165	8.848	12:34:28.3	12:34:27.1	0	1s	-1	31°	39°
49	Tmp	170	0.437	12:36:44.4	12:36:45.7	0	1s	+1	46°	40°
50	Tmp	173	1.912	12:39:27.7	12:39:28.4	0	1s	+1	44°	39°
51	Tmp	179	3.252	12:42:24.5	12:42:26.8	0	2s	+2	45°	40°
52	Tmp	183	4.702	12:45:33.7	12:45:35.9	0	2s	+2	30°	40°

PC	Tp	Trc	DistPC	Ideal	Passagem	Pen	Erro	Pontos	NoPC	AtePC
53	Tmp	186	6.115	12:48:43.7	12:51:01.8	0	2m18s	[+138]	67°	40°
54	Tmp	192	1.426	12:55:15.9	12:56:20.7	0	1m05s	[+65]	66°	40°
55	Tmp	200	3.857	13:00:32.5	13:01:13.5	0	41s	[+41]	62°	41°
56	Tmp	207	5.382	13:04:16.0	13:04:17.4	0	1s	+1	19°	40°
57	Tmp	212	6.702	13:07:12.8	13:07:13.8	0	1s	+1	20°	38°
58	Tmp	221	0.190	13:12:24.5	13:12:24.5	0	0s	0	11°	38°
59	Tmp	228	1.454	13:15:03.5	13:15:02.7	0	1s	-1	28°	37°
60	Tmp	238	0.244	13:23:44.6	13:23:46.0	0	1s	+1	29°	37°
61	Tmp	241	1.570	13:25:55.6	13:25:56.7	0	1s	+1	29°	37°
62	Tmp	243	2.145	13:26:45.6	13:26:48.2	0	3s	+3	50°	37°
63	Tmp	250	3.575	13:29:41.4	13:29:40.5	0	1s	-1	26°	34°
64	Tmp	255	5.273	13:32:54.3	13:32:54.8	0	1s	+1	21°	34°
65	Tmp	259	6.233	13:34:53.4	13:34:56.6	0	3s	+3	26°	33°
66	Tmp	262	7.101	13:36:18.9	13:36:30.9	0	12s	+12	27°	33°
67	Tmp	264	7.428	13:36:53.8	13:37:23.4	0	30s	[+30]	33°	33°

Num	75	Pen	0	PCZ	13	Total PP	151	Col. Final	33°
-----	----	-----	---	-----	----	----------	-----	------------	-----





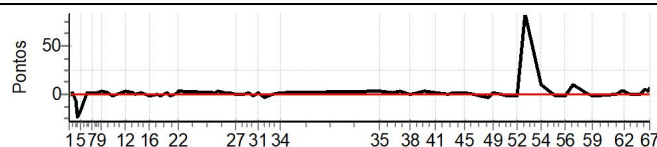
VELOCITTA - SP - Mitsubishi MotorSports 2022

Performance Individual

PC	Tp	Trc	DistPC	Ideal	Passagem	Pen	Erro	Pontos	NoPC	AtePC
N u m	76	76 / Rafael Marcondes de Melo / Monica Emori de Melo								
		Cat / NL / Largada LIGHT / 76 / 09:46:00								
		São João da Boa Vista-SP				L200 TRITON 3.2 DIESEL A/T				
PC	Tp	Trc	DistPC	Ideal	Passagem	Pen	Erro	Pontos	NoPC	AtePC
1	Tmp	4	0.360	09:54:37.3	09:54:36.8	0	1s	-1	34 °	92 °
2	Tmp	5	1.247	09:56:00.2	09:56:02.3	0	2s	+2	41 °	32 °
3	Tmp	5	1.729	09:56:48.4	09:56:41.9	0	7s	-7	64 °	55 °
4	Tmp	6	2.416	09:57:52.1	09:57:29.1	0	23s	-23	75 °	68 °
5	Tmp	10	3.090	09:59:09.5	09:58:53.7	0	16s	-16	68 °	68 °
6	Tmp	13	4.059	10:01:14.6	10:01:15.6	0	1s	+1	27 °	64 °
7	Tmp	14	4.918	10:02:59.8	10:03:00.9	0	1s	+1	34 °	62 °
8	Tmp	19	5.790	10:04:47.9	10:04:48.8	0	1s	+1	33 °	59 °
9	Tmp	22	6.678	10:06:39.3	10:06:41.9	0	3s	+3	53 °	58 °
10	Tmp	26	0.249	10:09:07.1	10:09:08.4	0	1s	+1	32 °	55 °
11	Tmp	28	1.290	10:11:27.3	10:11:26.4	0	1s	-1	29 °	57 °
12	Tmp	33	0.317	10:16:15.5	10:16:18.4	0	3s	+3	46 °	55 °
13	Tmp	36	1.293	10:18:59.6	10:19:01.7	0	2s	+2	41 °	54 °
14	Tmp	37	1.721	10:20:08.4	10:20:08.3	0	0s	0	13 °	51 °
15	Tmp	41	2.774	10:22:26.8	10:22:28.7	0	2s	+2	41 °	50 °
16	Tmp	45	4.251	10:25:38.5	10:25:36.8	0	2s	-2	47 °	48 °
17	Tmp	53	0.590	10:28:43.6	10:28:43.8	0	0s	0	13 °	48 °
18	Tmp	54	0.919	10:29:36.6	10:29:35.5	0	1s	-1	23 °	47 °
19	Tmp	57	1.846	10:31:53.9	10:31:54.8	0	1s	+1	28 °	46 °
20	Tmp	60	2.623	10:33:36.5	10:33:35.4	0	1s	-1	29 °	45 °
21	Tmp	62	3.939	10:36:17.6	10:36:18.3	0	1s	+1	36 °	46 °
22	Tmp	63	4.236	10:36:42.9	10:36:45.6	0	3s	+3	57 °	46 °
23	Tmp	67	0.116	10:50:26.2	10:50:27.8	0	2s	+2	54 °	44 °
24	Tmp	68	0.800	10:52:00.1	10:52:04.1	0	4s	[+4]	62 °	45 °
25	Tmp	71	1.908	10:54:13.3	10:54:14.3	0	1s	+1	28 °	44 °
26	Tmp	73	2.664	10:56:04.9	10:56:07.0	0	2s	+2	51 °	45 °
27	Tmp	76	3.658	10:58:35.8	10:58:35.5	0	0s	0	7 °	42 °
28	Tmp	79	4.849	11:01:33.7	11:01:33.3	0	0s	0	10 °	42 °
29	Tmp	83	6.042	11:03:46.6	11:03:48.0	0	1s	+1	25 °	42 °
30	Tmp	86	6.877	11:05:38.2	11:05:37.7	0	1s	-1	31 °	40 °
31	Tmp	87	7.840	11:07:21.0	11:07:22.3	0	1s	+1	41 °	41 °
32	Tmp	91	9.017	11:09:49.7	11:09:46.7	0	3s	-3	51 °	41 °
33	Tmp	95	0.124	11:12:56.1	11:12:56.4	0	0s	0	21 °	41 °
34	Tmp	98	1.436	11:15:37.3	11:15:38.8	0	2s	+2	53 °	41 °
35	Tmp	106	0.637	11:54:13.5	11:54:16.9	0	3s	+3	55 °	41 °
36	Tmp	109	3.187	11:58:48.4	11:58:50.6	0	2s	+2	40 °	41 °
37	Tmp	115	4.558	12:01:50.8	12:01:53.7	0	3s	+3	59 °	42 °
38	Tmp	122	6.289	12:05:22.6	12:05:22.9	0	0s	0	16 °	41 °
39	Tmp	128	0.364	12:08:36.2	12:08:37.9	0	2s	+2	55 °	39 °
40	Tmp	131	1.754	12:11:27.0	12:11:30.4	0	3s	+3	58 °	39 °
41	Tmp	135	3.409	12:15:29.4	12:15:30.8	0	1s	+1	34 °	39 °
42	Tmp	142	0.600	12:20:06.9	12:20:07.1	0	0s	0	19 °	39 °
43	Tmp	145	1.647	12:22:08.4	12:22:10.4	0	2s	+2	59 °	38 °
44	Tmp	148	2.356	12:23:25.3	12:23:27.0	0	2s	+2	53 °	38 °
45	Tmp	152	4.076	12:26:26.9	12:26:28.3	0	1s	+1	39 °	38 °
46	Tmp	156	6.111	12:30:25.6	12:30:25.5	0	0s	0	21 °	38 °
47	Tmp	162	7.362	12:32:37.6	12:32:36.8	0	1s	-1	36 °	38 °
48	Tmp	165	8.848	12:35:28.3	12:35:25.4	0	3s	-3	55 °	38 °
49	Tmp	170	0.437	12:37:44.4	12:37:45.2	0	1s	+1	45 °	38 °
50	Tmp	173	1.912	12:40:27.7	12:40:27.6	0	0s	0	21 °	38 °
51	Tmp	179	3.252	12:43:24.5	12:43:23.7	0	1s	-1	28 °	37 °
52	Tmp	183	4.702	12:46:33.7	12:46:33.2	0	1s	-1	20 °	37 °

PC	Tp	Trc	DistPC	Ideal	Passagem	Pen	Erro	Pontos	NoPC	AtePC
53	Tmp	186	6.115	12:49:43.7	12:51:06.1	0	1m22s	[+82]	51 °	37 °
54	Tmp	192	1.426	12:56:15.9	12:56:25.1	0	9s	[+9]	55 °	38 °
55	Tmp	200	3.857	13:01:32.5	13:01:30.3	0	2s	-2	35 °	38 °
56	Tmp	207	5.382	13:05:16.0	13:05:14.1	0	2s	-2	28 °	35 °
57	Tmp	212	6.702	13:08:12.8	13:08:21.8	0	9s	[+9]	43 °	36 °
58	Tmp	221	0.190	13:13:24.5	13:13:26.5	0	2s	+2	44 °	36 °
59	Tmp	228	1.454	13:16:03.5	13:16:02.8	0	1s	-1	27 °	35 °
60	Tmp	238	0.244	13:24:44.6	13:24:44.6	0	0s	0	12 °	35 °
61	Tmp	241	1.570	13:26:55.6	13:26:59.7	0	4s	[+4]	58 °	35 °
62	Tmp	243	2.145	13:27:45.6	13:27:48.8	0	3s	+3	49 °	35 °
63	Tmp	250	3.575	13:30:41.4	13:30:41.7	0	0s	0	13 °	33 °
64	Tmp	255	5.273	13:33:54.3	13:33:54.3	0	0s	0	8 °	30 °
65	Tmp	259	6.233	13:35:53.4	13:35:58.6	0	5s	[+5]	40 °	30 °
66	Tmp	262	7.101	13:37:18.9	13:37:22.9	0	4s	+4	13 °	30 °
67	Tmp	264	7.428	13:37:53.8	13:38:00.7	0	7s	[+7]	13 °	27 °

Num	76	Pen	0	PCZ	12	Total PP	126	Col. Final	27°
-----	----	-----	---	-----	----	----------	-----	------------	-----





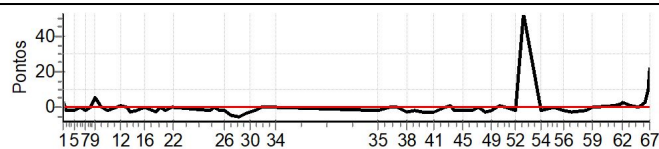
VELOCITTA - SP - Mitsubishi MotorSports 2022

Performance Individual

PC	Tp	Trc	DistPC	Ideal	Passagem	Pen	Erro	Pontos	NoPC	AtePC
N u m	77	77 / Everton Xavier Nascimento / Elivelton Xavier Nascimento								
		Cat / NL / Largada LIGHT / 77 / 09:47:00								
		Patrocínio Paulista-SP PAJERO FULL 3 PORTAS								
PC	Tp	Trc	DistPC	Ideal	Passagem	Pen	Erro	Pontos	NoPC	AtePC
1	Tmp	4	0.360	09:55:37.3	09:55:41.7	0	4s	[+4]	60°	49°
2	Tmp	5	1.247	09:57:00.2	09:56:59.5	0	1s	-1	28°	36°
3	Tmp	5	1.729	09:57:48.4	09:57:47.2	0	1s	-1	36°	36°
4	Tmp	6	2.416	09:58:52.1	09:58:51.6	0	1s	-1	32°	33°
5	Tmp	10	3.090	10:00:09.5	10:00:09.0	0	1s	-1	25°	26°
6	Tmp	13	4.059	10:02:14.6	10:02:14.3	0	0s	0	12°	19°
7	Tmp	14	4.918	10:03:59.8	10:03:59.0	0	1s	-1	33°	17°
8	Tmp	19	5.790	10:05:47.9	10:05:48.2	0	0s	0	11°	13°
9	Tmp	22	6.678	10:07:39.3	10:07:45.4	0	6s	[+6]	68°	21°
10	Tmp	26	0.249	10:10:07.1	10:10:07.2	0	0s	0	14°	17°
11	Tmp	28	1.290	10:12:27.3	10:12:26.3	0	1s	-1	28°	9°
12	Tmp	33	0.317	10:17:15.5	10:17:16.5	0	1s	+1	26°	8°
13	Tmp	36	1.293	10:19:59.6	10:19:59.8	0	0s	0	8°	7°
14	Tmp	37	1.721	10:21:08.4	10:21:06.7	0	2s	-2	51°	9°
15	Tmp	41	2.774	10:23:26.8	10:23:25.7	0	1s	-1	28°	9°
16	Tmp	45	4.251	10:26:38.5	10:26:38.5	0	0s	0	14°	6°
17	Tmp	53	0.590	10:29:43.6	10:29:42.8	0	1s	-1	31°	8°
18	Tmp	54	0.919	10:30:36.6	10:30:34.4	0	2s	-2	44°	8°
19	Tmp	57	1.846	10:32:53.9	10:32:54.3	0	0s	0	13°	7°
20	Tmp	60	2.623	10:34:36.5	10:34:35.2	0	1s	-1	28°	7°
21	Tmp	62	3.939	10:37:17.6	10:37:17.7	0	0s	0	21°	6°
22	Tmp	63	4.236	10:37:42.9	10:37:43.3	0	0s	0	20°	6°
23	Tmp	67	0.116	10:51:26.2	10:51:25.2	0	1s	-1	31°	6°
24	Tmp	68	0.800	10:53:00.1	10:53:00.5	0	0s	0	14°	6°
25	Tmp	71	1.908	10:55:13.3	10:55:12.8	0	1s	-1	27°	5°
26	Tmp	73	2.664	10:57:04.9	10:57:03.8	0	1s	-1	35°	7°
27	Tmp	76	3.658	10:59:35.8	10:59:32.2	0	4s	-4	48°	8°
28	Tmp	79	4.849	11:02:33.7	11:02:29.0	0	5s	-5	62°	13°
29	Tmp	83	6.042	11:04:46.6	11:04:43.4	0	3s	-3	48°	15°
30	Tmp	86	6.877	11:06:38.2	11:06:35.8	0	2s	-2	44°	15°
31	Tmp	87	7.840	11:08:21.0	11:08:19.6	0	1s	-1	40°	18°
32	Tmp	91	9.017	11:10:49.7	11:10:50.1	0	0s	0	8°	17°
33	Tmp	95	0.124	11:13:56.1	11:13:55.7	0	0s	0	20°	15°
34	Tmp	98	1.436	11:16:37.3	11:16:37.4	0	0s	0	13°	14°
35	Tmp	106	0.637	11:55:13.5	11:55:12.6	0	1s	-1	35°	14°
36	Tmp	109	3.187	11:59:48.4	11:59:48.2	0	0s	0	8°	14°
37	Tmp	115	4.558	12:02:50.8	12:02:51.2	0	0s	0	8°	14°
38	Tmp	122	6.289	12:06:22.6	12:06:20.8	0	2s	-2	50°	16°
39	Tmp	128	0.364	12:09:36.2	12:09:35.5	0	1s	-1	38°	16°
40	Tmp	131	1.754	12:12:27.0	12:12:25.5	0	2s	-2	44°	16°
41	Tmp	135	3.409	12:16:29.4	12:16:27.5	0	2s	-2	48°	16°
42	Tmp	142	0.600	12:21:06.9	12:21:07.1	0	0s	0	18°	16°
43	Tmp	145	1.647	12:23:08.4	12:23:09.3	0	1s	+1	43°	16°
44	Tmp	148	2.356	12:24:25.3	12:24:24.7	0	1s	-1	41°	15°
45	Tmp	152	4.076	12:27:26.9	12:27:26.1	0	1s	-1	38°	15°
46	Tmp	156	6.111	12:31:25.6	12:31:24.5	0	1s	-1	41°	15°
47	Tmp	162	7.362	12:33:37.6	12:33:37.3	0	0s	0	19°	15°
48	Tmp	165	8.848	12:36:28.3	12:36:26.3	0	2s	-2	43°	15°
49	Tmp	170	0.437	12:38:44.4	12:38:43.2	0	1s	-1	44°	15°
50	Tmp	173	1.912	12:41:27.7	12:41:28.7	0	1s	+1	43°	15°
51	Tmp	179	3.252	12:44:24.5	12:44:24.7	0	0s	0	13°	14°
52	Tmp	183	4.702	12:47:33.7	12:47:32.8	0	1s	-1	19°	15°

PC	Tp	Trc	DistPC	Ideal	Passagem	Pen	Erro	Pontos	NoPC	AtePC
53	Tmp	186	6.115	12:50:43.7	12:51:36.6	0	53s	[+53]	38°	14°
54	Tmp	192	1.426	12:57:15.9	12:57:15.3	0	1s	-1	29°	14°
55	Tmp	200	3.857	13:02:32.5	13:02:32.5	0	0s	0	13°	13°
56	Tmp	207	5.382	13:06:16.0	13:06:14.6	0	1s	-1	18°	14°
57	Tmp	212	6.702	13:09:12.8	13:09:11.0	0	2s	-2	35°	14°
58	Tmp	221	0.190	13:14:24.5	13:14:24.0	0	1s	-1	32°	14°
59	Tmp	228	1.454	13:17:03.5	13:17:03.6	0	0s	0	11°	13°
60	Tmp	238	0.244	13:25:44.6	13:25:46.0	0	1s	+1	28°	13°
61	Tmp	241	1.570	13:27:55.6	13:27:57.7	0	2s	+2	42°	13°
62	Tmp	243	2.145	13:28:45.6	13:28:48.7	0	3s	[+3]	48°	10°
63	Tmp	250	3.575	13:31:41.4	13:31:42.6	0	1s	+1	25°	10°
64	Tmp	255	5.273	13:34:54.3	13:34:54.6	0	0s	0	7°	10°
65	Tmp	259	6.233	13:36:53.4	13:36:56.2	0	3s	[+3]	25°	10°
66	Tmp	262	7.101	13:38:18.9	13:38:29.2	0	10s	[+10]	25°	10°
67	Tmp	264	7.428	13:38:53.8	13:39:15.8	0	22s	[+22]	26°	10°

Num	77	Pen	0	PCZ	20	Total PP	58	Col. Final	10°
-----	----	-----	---	-----	----	----------	----	------------	-----





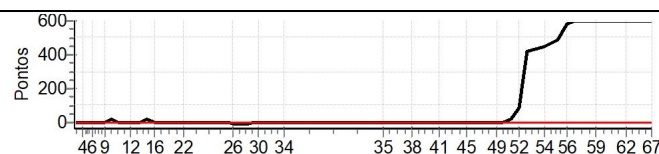
VELOCITTA - SP - Mitsubishi MotorSports 2022

Performance Individual

PC	Tp	Trc	DistPC	Ideal	Passagem	Pen	Erro	Pontos	NoPC	AtePC
N u m	78	78 / Tatiana Aparecida Coelho Rocha / Juliana Aparecida Januario								
		Cat / NL / Largada		LIGHT / 78 / 09:48:00						
		São Paulo-SP				ASX HPE 2.0 FLEX AWD CVT				
PC	Tp	Trc	DistPC	Ideal	Passagem	Pen	Erro	Pontos	NoPC	AtePC
1	Tmp	4	0.360	09:56:37.3	09:56:36.4	0	1s	-1	33 °	91 °
2	Tmp	5	1.247	09:58:00.2	09:58:02.4	0	2s	+2	40 °	31 °
3	Tmp	5	1.729	09:58:48.4	09:58:47.8	0	1s	-1	35 °	31 °
4	Tmp	6	2.416	09:59:52.1	09:59:48.5	0	4s	-4	54 °	45 °
5	Tmp	10	3.090	10:01:09.5	10:01:05.4	0	4s	-4	55 °	46 °
6	Tmp	13	4.059	10:03:14.6	10:03:13.7	0	1s	-1	26 °	44 °
7	Tmp	14	4.918	10:04:59.8	10:05:00.0	0	0s	0	8 °	40 °
8	Tmp	19	5.790	10:06:47.9	10:06:48.7	0	1s	+1	32 °	37 °
9	Tmp	22	6.678	10:08:39.3	10:08:40.2	0	1s	+1	29 °	34 °
10	Tmp	26	0.249	10:11:07.1	10:11:23.9	0	17s	+17	69 °	34 °
11	Tmp	28	1.290	10:13:27.3	10:13:24.5	0	3s	-3	51 °	39 °
12	Tmp	33	0.317	10:18:15.5	10:18:16.9	0	1s	+1	25 °	36 °
13	Tmp	36	1.293	10:20:59.6	10:21:01.0	0	1s	+1	24 °	33 °
14	Tmp	37	1.721	10:22:08.4	10:22:06.7	0	2s	-2	50 °	33 °
15	Tmp	41	2.774	10:24:26.8	10:24:41.8	0	15s	+15	69 °	31 °
16	Tmp	45	4.251	10:27:38.5	10:27:40.6	0	2s	+2	46 °	32 °
17	Tmp	53	0.590	10:30:43.6	10:30:42.1	0	2s	-2	47 °	32 °
18	Tmp	54	0.919	10:31:36.6	10:31:35.3	0	1s	-1	22 °	32 °
19	Tmp	57	1.846	10:33:53.9	10:33:54.3	0	0s	0	12 °	29 °
20	Tmp	60	2.623	10:35:36.5	10:35:33.0	0	4s	-4	59 °	33 °
21	Tmp	62	3.939	10:38:17.6	10:38:17.9	0	0s	0	20 °	34 °
22	Tmp	63	4.236	10:38:42.9	10:38:42.3	0	1s	-1	36 °	34 °
23	Tmp	67	0.116	10:52:26.2	10:52:24.0	0	2s	-2	53 °	34 °
24	Tmp	68	0.800	10:54:00.1	10:53:59.7	0	0s	0	13 °	33 °
25	Tmp	71	1.908	10:56:13.3	10:56:11.0	0	2s	-2	47 °	31 °
26	Tmp	73	2.664	10:58:04.9	10:58:00.2	0	5s	-5	65 °	34 °
27	Tmp	76	3.658	11:00:35.8	11:00:27.3	0	9s	-9	65 °	35 °
28	Tmp	79	4.849	11:03:33.7	11:03:28.7	0	5s	-5	61 °	36 °
29	Tmp	83	6.042	11:05:46.6	11:05:45.5	0	1s	-1	24 °	35 °
30	Tmp	86	6.877	11:07:38.2	11:07:35.2	0	3s	-3	50 °	36 °
31	Tmp	87	7.840	11:09:21.0	11:09:18.4	0	3s	-3	61 °	38 °
32	Tmp	91	9.017	11:11:49.7	11:11:47.0	0	3s	-3	50 °	38 °
33	Tmp	95	0.124	11:14:56.1	11:14:55.7	0	0s	0	19 °	38 °
34	Tmp	98	1.436	11:17:37.3	11:17:35.2	0	2s	-2	52 °	38 °
35	Tmp	106	0.637	11:56:13.5	11:56:11.5	0	2s	-2	49 °	37 °
36	Tmp	109	3.187	12:00:48.4	12:00:48.1	0	0s	0	7 °	35 °
37	Tmp	115	4.558	12:03:50.8	12:03:52.6	0	2s	+2	50 °	35 °
38	Tmp	122	6.289	12:07:22.6	12:07:20.8	0	2s	-2	49 °	34 °
39	Tmp	128	0.364	12:10:36.2	12:10:37.6	0	1s	+1	37 °	33 °
40	Tmp	131	1.754	12:13:27.0	12:13:23.7	0	3s	-3	57 °	33 °
41	Tmp	135	3.409	12:17:29.4	12:17:29.7	0	0s	0	13 °	32 °
42	Tmp	142	0.600	12:22:06.9	12:22:06.8	0	0s	0	17 °	32 °
43	Tmp	145	1.647	12:24:08.4	12:24:10.3	0	2s	+2	58 °	33 °
44	Tmp	148	2.356	12:25:25.3	12:25:24.7	0	1s	-1	40 °	33 °
45	Tmp	152	4.076	12:28:26.9	12:28:26.2	0	1s	-1	37 °	33 °
46	Tmp	156	6.111	12:32:25.6	12:32:23.8	0	2s	-2	54 °	32 °
47	Tmp	162	7.362	12:34:37.6	12:34:36.7	0	1s	-1	35 °	32 °
48	Tmp	165	8.848	12:37:28.3	12:37:26.0	0	2s	-2	42 °	31 °
49	Tmp	170	0.437	12:39:44.4	12:39:44.7	0	0s	0	21 °	31 °
50	Tmp	173	1.912	12:42:27.7	12:42:27.5	0	0s	0	20 °	31 °
51	Tmp	179	3.252	12:45:24.5	12:45:42.9	0	18s	+18	83 °	31 °
52	Tmp	183	4.702	12:48:33.7	12:50:00.9	0	1m27s	+87	88 °	32 °

PC	Tp	Trc	DistPC	Ideal	Passagem	Pen	Erro	Pontos	NoPC	AtePC
53	Tmp	186	6.115	12:51:43.7	12:58:40.8	0	6m57s	[+417]	95 °	31 °
54	Tmp	192	1.426	12:58:15.9	13:05:39.3	0	7m23s	[+443]	96 °	31 °
55	Tmp	200	3.857	13:03:32.5	13:11:42.9	0	8m10s	[+490]	96 °	35 °
56	Tmp	207	5.382	13:07:16.0	13:16:56.4	0	9m40s	[+580]	91 °	39 °
57	Tmp	212	6.702	13:10:12.8	13:20:19.9	0	10m07s	[+600]	98 °	41 °
58	Tmp	221	0.190	13:15:24.5	13:25:36.6	0	10m12s	[+600]	99 °	46 °
59	Tmp	228	1.454	13:18:03.5	13:28:08.0	0	10m05s	[+600]	99 °	63 °
60	Tmp	238	0.244	13:26:44.6	--:--:--	0		+600	98 °	69 °
61	Tmp	241	1.570	13:28:55.6	--:--:--	0		+600	98 °	72 °
62	Tmp	243	2.145	13:29:45.6	--:--:--	0		+600	98 °	74 °
63	Tmp	250	3.575	13:32:41.4	--:--:--	0		+600	98 °	78 °
64	Tmp	255	5.273	13:35:54.3	--:--:--	0		+600	98 °	79 °
65	Tmp	259	6.233	13:37:53.4	--:--:--	0		+600	98 °	81 °
66	Tmp	262	7.101	13:39:18.9	--:--:--	0		+600	98 °	81 °
67	Tmp	264	7.428	13:39:53.8	--:--:--	0		+600	98 °	81 °

Num	78	Pen	0	PCZ	10	Total PP	5023	Col. Final	81°
-----	----	-----	---	-----	----	----------	------	------------	-----





VELOCITTA - SP - Mitsubishi MotorSports 2022

Performance Individual

PC	Tp	Trc	DistPC	Ideal	Passagem	Pen	Erro	Pontos	NoPC	AtePC	PC	Tp	Trc	DistPC	Ideal	Passagem	Pen	Erro	Pontos	NoPC	AtePC				
N u m	79	79 / Fabiano Lima Souto / Lucas Brilhante Lima Souto																							
		Cat / NL / Largada			LIGHT / 79 / 09:49:00																				
		Niteroi-RJ									L200 TRITON SPORT GLS 2.4 D 4X4														
1	Tmp	4	0.360	09:57:37.3	09:57:37.6	0	0s	0	16°	16°	53	Tmp	186	6.115	12:52:43.7	12:52:47.4	0	4s	[+4]	22°	7°				
2	Tmp	5	1.247	09:59:00.2	09:59:00.0	0	0s	0	13°	7°	54	Tmp	192	1.426	12:59:15.9	12:59:16.2	0	0s	0	8°	7°				
3	Tmp	5	1.729	09:59:48.4	09:59:48.0	0	0s	0	18°	4°	55	Tmp	200	3.857	13:04:32.5	13:04:32.7	0	0s	0	12°	7°				
4	Tmp	6	2.416	10:00:52.1	10:00:51.8	0	0s	0	14°	3°	56	Tmp	207	5.382	13:08:16.0	13:08:15.7	0	0s	0	8°	5°				
5	Tmp	10	3.090	10:02:09.5	10:02:09.4	0	0s	0	10°	3°	57	Tmp	212	6.702	13:11:12.8	13:11:12.3	0	1s	-1	19°	4°				
6	Tmp	13	4.059	10:04:14.6	10:04:13.4	0	1s	-1	25°	3°	58	Tmp	221	0.190	13:16:24.5	13:16:24.5	0	0s	0	10°	3°				
7	Tmp	14	4.918	10:05:59.8	10:06:01.0	0	1s	[+1]	32°	3°	59	Tmp	228	1.454	13:19:03.5	13:19:03.9	0	0s	0	10°	2°				
8	Tmp	19	5.790	10:07:47.9	10:07:48.0	0	0s	0	10°	3°	60	Tmp	238	0.244	13:27:44.6	13:27:43.6	0	1s	-1	27°	2°				
9	Tmp	22	6.678	10:09:39.3	10:09:40.3	0	1s	[+1]	28°	2°	61	Tmp	241	1.570	13:29:55.6	13:29:55.7	0	0s	0	12°	2°				
10	Tmp	26	0.249	10:12:07.1	10:12:06.1	0	1s	-1	31°	2°	62	Tmp	243	2.145	13:30:45.6	13:30:44.7	0	1s	-1	25°	2°				
11	Tmp	28	1.290	10:14:27.3	10:14:26.1	0	1s	-1	27°	2°	63	Tmp	250	3.575	13:33:41.4	13:33:41.0	0	0s	0	12°	2°				
12	Tmp	33	0.317	10:19:15.5	10:19:17.2	0	2s	[+2]	39°	2°	64	Tmp	255	5.273	13:36:54.3	13:36:53.8	0	1s	-1	20°	3°				
13	Tmp	36	1.293	10:21:59.6	10:21:59.8	0	0s	0	7°	2°	65	Tmp	259	6.233	13:38:53.4	13:38:53.6	0	0s	0	6°	2°				
14	Tmp	37	1.721	10:23:08.4	10:23:07.9	0	1s	-1	33°	2°	66	Tmp	262	7.101	13:40:18.9	13:40:19.0	0	0s	0	1°	1°				
15	Tmp	41	2.774	10:25:26.8	10:25:26.4	0	0s	0	10°	2°	67	Tmp	264	7.428	13:40:53.8	13:40:54.4	0	1s	[+1]	4°	1°				
16	Tmp	45	4.251	10:28:38.5	10:28:36.6	0	2s	-2	45°	2°	<table border="1" style="margin: auto;"> <tr> <td>Num</td><td>79</td><td>Pen</td><td>0</td><td>PCZ</td><td>34</td><td>Total PP</td><td>40</td><td>Col. Final</td><td>1°</td> </tr> </table>					Num	79	Pen	0	PCZ	34	Total PP	40	Col. Final	1°
Num	79	Pen	0	PCZ	34	Total PP	40	Col. Final	1°																
17	Tmp	53	0.590	10:31:43.6	10:31:44.0	0	0s	0	12°	2°															
18	Tmp	54	0.919	10:32:36.6	10:32:35.4	0	1s	-1	21°	2°															
19	Tmp	57	1.846	10:34:53.9	10:34:51.7	0	2s	-2	43°	2°															
20	Tmp	60	2.623	10:36:36.5	10:36:34.8	0	2s	-2	45°	3°															
21	Tmp	62	3.939	10:39:17.6	10:39:14.0	0	4s	-4	59°	8°															
22	Tmp	63	4.236	10:39:42.9	10:39:41.4	0	2s	-2	47°	12°															
23	Tmp	67	0.116	10:53:26.2	10:53:25.8	0	0s	0	18°	11°															
24	Tmp	68	0.800	10:55:00.1	10:55:00.2	0	0s	0	12°	10°															
25	Tmp	71	1.908	10:57:13.3	10:57:12.6	0	1s	-1	26°	11°															
26	Tmp	73	2.664	10:59:04.9	10:59:04.0	0	1s	-1	34°	11°															
27	Tmp	76	3.658	11:01:35.8	11:01:33.6	0	2s	-2	27°	10°															
28	Tmp	79	4.849	11:04:33.7	11:04:32.1	0	2s	-2	37°	11°															
29	Tmp	83	6.042	11:06:46.6	11:06:46.2	0	0s	0	9°	9°															
30	Tmp	86	6.877	11:08:38.2	11:08:37.8	0	0s	0	10°	9°															
31	Tmp	87	7.840	11:10:21.0	11:10:21.4	0	0s	0	15°	10°															
32	Tmp	91	9.017	11:12:49.7	11:12:49.2	0	1s	-1	30°	10°															
33	Tmp	95	0.124	11:15:56.1	11:15:56.7	0	1s	[+1]	43°	9°															
34	Tmp	98	1.436	11:18:37.3	11:18:37.2	0	0s	0	12°	7°															
35	Tmp	106	0.637	11:57:13.5	11:57:13.5	0	0s	0	16°	7°															
36	Tmp	109	3.187	12:01:48.4	12:01:49.5	0	1s	[+1]	23°	7°															
37	Tmp	115	4.558	12:04:50.8	12:04:50.9	0	0s	0	7°	6°															
38	Tmp	122	6.289	12:08:22.6	12:08:22.8	0	0s	0	15°	5°															
39	Tmp	128	0.364	12:11:36.2	12:11:36.3	0	0s	0	16°	5°															
40	Tmp	131	1.754	12:14:27.0	12:14:26.8	0	0s	0	12°	4°															
41	Tmp	135	3.409	12:18:29.4	12:18:27.6	0	2s	-2	47°	6°															
42	Tmp	142	0.600	12:23:06.9	12:23:06.7	0	0s	0	16°	6°															
43	Tmp	145	1.647	12:25:08.4	12:25:08.7	0	0s	0	18°	5°															
44	Tmp	148	2.356	12:26:25.3	12:26:24.9	0	0s	0	15°	4°															
45	Tmp	152	4.076	12:29:26.9	12:29:26.8	0	0s	0	11°	4°															
46	Tmp	156	6.111	12:33:25.6	12:33:25.4	0	0s	0	20°	3°															
47	Tmp	162	7.362	12:35:37.6	12:35:37.1	0	1s	-1	34°	3°															
48	Tmp	165	8.848	12:38:28.3	12:38:27.7	0	1s	-1	30°	3°															
49	Tmp	170	0.437	12:40:44.4	12:40:42.2	0	2s	-2	57°	3°															
50	Tmp	173	1.912	12:43:27.7	12:43:26.3	0	1s	-1	42°	5°															
51	Tmp	179	3.252	12:46:24.5	12:46:23.1	0	1s	-1	27°	6°															
52	Tmp	183	4.702	12:49:33.7	12:49:30.1	0	4s	-4	43°	8°															



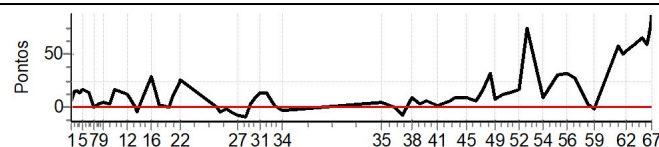


VELOCITTA - SP - Mitsubishi MotorSports 2022

Performance Individual

PC	Tp	Trc	DistPC	Ideal	Passagem	Pen	Erro	Pontos	NoPC	AtePC
N u m	80	80 / Ecio Battaglini Junior / Caio Ronchi Battaglini								
		Cat / NL / Largada		LIGHT / 80 / 09:50:00						
		Mogi Guaçu-SP				L200 TRITON 3.2 DIESEL MT/SAVAN				
PC	Tp	Trc	DistPC	Ideal	Passagem	Pen	Erro	Pontos	NoPC	AtePC
1	Tmp	4	0.360	09:58:37.3	09:58:43.6	0	6s	+6	70°	58°
2	Tmp	5	1.247	10:00:00.2	10:00:14.5	0	14s	+14	69°	70°
3	Tmp	5	1.729	10:01:48.4	10:01:03.8	0	15s	+15	72°	69°
4	Tmp	6	2.416	10:01:52.1	10:02:05.2	0	13s	+13	67°	70°
5	Tmp	10	3.090	10:03:09.5	10:03:26.1	0	17s	+17	70°	69°
6	Tmp	13	4.059	10:05:14.6	10:05:27.7	0	13s	+13	68°	67°
7	Tmp	14	4.918	10:06:59.8	10:06:59.3	0	1s	-1	31°	65°
8	Tmp	19	5.790	10:08:47.9	10:08:50.0	0	2s	+2	48°	65°
9	Tmp	22	6.678	10:10:39.3	10:10:43.2	0	4s	+4	60°	64°
10	Tmp	26	0.249	10:13:07.1	10:13:10.4	0	3s	+3	47°	60°
11	Tmp	28	1.290	10:15:27.3	10:15:43.3	0	16s	+16	74°	61°
12	Tmp	33	0.317	10:20:15.5	10:20:27.5	0	12s	+12	67°	61°
13	Tmp	36	1.293	10:22:59.6	10:22:59.1	0	1s	-1	23°	60°
14	Tmp	37	1.721	10:24:08.4	10:24:02.5	0	6s	-6	67°	58°
15	Tmp	41	2.774	10:26:26.8	10:26:36.8	0	10s	+10	64°	58°
16	Tmp	45	4.251	10:29:38.5	10:30:07.3	0	29s	+29	74°	59°
17	Tmp	53	0.590	10:32:43.6	10:32:45.0	0	1s	+1	30°	59°
18	Tmp	54	0.919	10:33:36.6	10:33:37.7	0	1s	+1	20°	58°
19	Tmp	57	1.846	10:35:53.9	10:35:54.2	0	0s	0	11°	58°
20	Tmp	60	2.623	10:37:36.5	10:37:45.8	0	9s	+9	72°	58°
21	Tmp	62	3.939	10:40:17.6	10:40:41.9	0	24s	+24	74°	59°
22	Tmp	63	4.236	10:40:42.9	10:41:08.1	0	25s	+25	75°	59°
23	Tmp	67	0.116	10:54:26.2	10:54:26.4	0	0s	0	17°	58°
24	Tmp	68	0.800	10:56:00.1	10:55:55.4	0	5s	-5	65°	58°
25	Tmp	71	1.908	10:58:13.3	10:58:10.1	0	3s	-3	59°	57°
26	Tmp	73	2.664	11:00:04.9	10:59:59.3	0	6s	-6	67°	56°
27	Tmp	76	3.658	11:02:35.8	11:02:27.2	0	9s	-9	64°	57°
28	Tmp	79	4.849	11:05:33.7	11:05:24.2	0	10s	-10	70°	57°
29	Tmp	83	6.042	11:07:46.6	11:07:49.2	0	3s	+3	47°	56°
30	Tmp	86	6.877	11:09:38.2	11:09:47.4	0	9s	+9	73°	57°
31	Tmp	87	7.840	11:11:21.0	11:11:33.8	0	13s	+13	74°	58°
32	Tmp	91	9.017	11:13:49.7	11:14:02.3	0	13s	+13	75°	59°
33	Tmp	95	0.124	11:16:56.1	11:16:57.5	0	1s	+1	42°	59°
34	Tmp	98	1.436	11:19:37.3	11:19:33.8	0	4s	-4	67°	60°
35	Tmp	106	0.637	11:58:13.5	11:58:17.6	0	4s	+4	59°	59°
36	Tmp	109	3.187	12:02:48.4	12:02:48.1	0	0s	0	6°	57°
37	Tmp	115	4.558	12:05:50.8	12:05:42.6	0	8s	-8	73°	59°
38	Tmp	122	6.289	12:09:22.6	12:09:31.0	0	8s	+8	66°	59°
39	Tmp	128	0.364	12:12:36.2	12:12:38.8	0	3s	+3	65°	55°
40	Tmp	131	1.754	12:15:27.0	12:15:33.4	0	6s	+6	65°	54°
41	Tmp	135	3.409	12:19:29.4	12:19:30.5	0	1s	+1	33°	54°
42	Tmp	142	0.600	12:24:06.9	12:24:13.0	0	6s	+6	75°	54°
43	Tmp	145	1.647	12:26:08.4	12:26:16.4	0	8s	+8	75°	54°
44	Tmp	148	2.356	12:27:25.3	12:27:34.6	0	9s	+9	76°	55°
45	Tmp	152	4.076	12:30:26.9	12:30:36.1	0	9s	+9	79°	55°
46	Tmp	156	6.111	12:34:25.6	12:34:31.9	0	6s	+6	74°	55°
47	Tmp	162	7.362	12:36:37.6	12:36:51.8	0	14s	+14	82°	56°
48	Tmp	165	8.848	12:39:28.3	12:39:59.3	0	31s	+31	84°	56°
49	Tmp	170	0.437	12:41:44.4	12:41:51.4	0	7s	+7	81°	56°
50	Tmp	173	1.912	12:44:27.7	12:44:38.7	0	11s	+11	85°	56°
51	Tmp	179	3.252	12:47:24.5	12:47:37.7	0	13s	+13	80°	58°
52	Tmp	183	4.702	12:50:33.7	12:50:49.9	0	16s	+16	61°	59°

PC	Tp	Trc	DistPC	Ideal	Passagem	Pen	Erro	Pontos	NoPC	AtePC
53	Tmp	186	6.115	12:53:43.7	12:54:59.0	0	1m15s	[+75]	48°	58°
54	Tmp	192	1.426	13:00:15.9	13:00:25.0	0	9s	+9	54°	58°
55	Tmp	200	3.857	13:05:32.5	13:06:02.7	0	30s	+30	58°	58°
56	Tmp	207	5.382	13:09:16.0	13:09:48.3	0	32s	+32	51°	59°
57	Tmp	212	6.702	13:12:12.8	13:12:39.4	0	27s	+27	52°	60°
58	Tmp	221	0.190	13:17:24.5	13:17:27.5	0	3s	+3	49°	60°
59	Tmp	228	1.454	13:20:03.5	13:20:02.0	0	2s	-2	40°	57°
60	Tmp	238	0.244	13:28:44.6	13:29:42.9	0	58s	[+58]	68°	59°
61	Tmp	241	1.570	13:30:55.6	13:31:45.9	0	50s	+50	69°	59°
62	Tmp	243	2.145	13:31:45.6	13:32:39.9	0	54s	+54	70°	59°
63	Tmp	250	3.575	13:34:41.4	13:35:39.8	0	58s	[+58]	68°	56°
64	Tmp	255	5.273	13:37:54.3	13:38:59.9	0	1m06s	[+66]	66°	54°
65	Tmp	259	6.233	13:39:53.4	13:40:53.7	0	1m00s	[+60]	62°	54°
66	Tmp	262	7.101	13:41:18.9	13:42:34.2	0	1m15s	[+75]	60°	54°
67	Tmp	264	7.428	13:41:53.8	13:43:22.7	0	1m29s	[+89]	57°	54°
Num	80	Pen	0	PCZ	3	Total PP	665	Col. Final	54°	





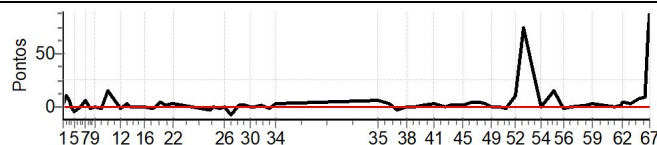
VELOCITTA - SP - Mitsubishi MotorSports 2022

Performance Individual

PC	Tp	Trc	DistPC	Ideal	Passagem	Pen	Erro	Pontos	NoPC	AtePC
N u m	81	81 / Stephanie Gimenes Sato / Rodrigo Shu								
		Cat / NL / Largada LIGHT / 81 / 09:51:00								
		Mogi das Cruzes-SP PAJERO TR4 FLEX 2.0 4X4 MT 5P								
PC	Tp	Trc	DistPC	Ideal	Passagem	Pen	Erro	Pontos	NoPC	AtePC
1	Tmp	4	0.360	09:59:37.3	09:59:39.0	0	2s	+2	45°	35°
2	Tmp	5	1.247	10:01:00.2	10:01:11.5	0	11s	[+11]	64°	48°
3	Tmp	5	1.729	10:01:48.4	10:01:54.7	0	6s	+6	59°	56°
4	Tmp	6	2.416	10:02:52.1	10:02:52.9	0	1s	+1	31°	50°
5	Tmp	10	3.090	10:04:09.5	10:04:05.6	0	4s	-4	54°	48°
6	Tmp	13	4.059	10:06:14.6	10:06:16.0	0	1s	+1	24°	47°
7	Tmp	14	4.918	10:07:59.8	10:08:05.7	0	6s	+6	65°	49°
8	Tmp	19	5.790	10:09:47.9	10:09:46.8	0	1s	-1	31°	47°
9	Tmp	22	6.678	10:11:39.3	10:11:40.7	0	1s	+1	27°	46°
10	Tmp	26	0.249	10:14:07.1	10:14:06.4	0	1s	-1	30°	43°
11	Tmp	28	1.290	10:16:27.3	10:16:42.0	0	15s	[+15]	73°	43°
12	Tmp	33	0.317	10:21:15.5	10:21:14.7	0	1s	-1	24°	42°
13	Tmp	36	1.293	10:23:59.6	10:24:03.5	0	4s	+4	58°	41°
14	Tmp	37	1.721	10:25:08.4	10:25:09.8	0	1s	+1	32°	40°
15	Tmp	41	2.774	10:27:26.8	10:27:26.5	0	0s	0	9°	39°
16	Tmp	45	4.251	10:30:38.5	10:30:38.2	0	0s	0	13°	37°
17	Tmp	53	0.590	10:33:43.6	10:33:43.1	0	1s	-1	29°	35°
18	Tmp	54	0.919	10:34:36.6	10:34:36.4	0	0s	0	9°	35°
19	Tmp	57	1.846	10:36:53.9	10:36:59.1	0	5s	+5	61°	35°
20	Tmp	60	2.623	10:38:36.5	10:38:38.4	0	2s	+2	44°	36°
21	Tmp	62	3.939	10:41:17.6	10:41:20.4	0	3s	+3	49°	36°
22	Tmp	63	4.236	10:41:42.9	10:41:46.0	0	3s	+3	56°	37°
23	Tmp	67	0.116	10:55:26.2	10:55:24.1	0	2s	-2	52°	37°
24	Tmp	68	0.800	10:57:00.1	10:57:01.3	0	1s	+1	36°	37°
25	Tmp	71	1.908	10:59:13.3	10:59:12.6	0	1s	-1	25°	37°
26	Tmp	73	2.664	11:01:04.9	11:01:06.0	0	1s	+1	33°	36°
27	Tmp	76	3.658	11:03:35.8	11:03:28.8	0	7s	-7	60°	36°
28	Tmp	79	4.849	11:06:33.7	11:06:36.1	0	2s	+2	36°	35°
29	Tmp	83	6.042	11:08:46.6	11:08:48.7	0	2s	+2	41°	34°
30	Tmp	86	6.877	11:10:38.2	11:10:38.4	0	0s	0	9°	33°
31	Tmp	87	7.840	11:12:21.0	11:12:22.3	0	1s	+1	39°	32°
32	Tmp	91	9.017	11:14:49.7	11:14:51.7	0	2s	+2	43°	32°
33	Tmp	95	0.124	11:17:56.1	11:17:54.8	0	1s	-1	41°	32°
34	Tmp	98	1.436	11:20:37.3	11:20:40.2	0	3s	+3	61°	32°
35	Tmp	106	0.637	11:59:13.5	11:59:19.2	0	6s	+6	65°	34°
36	Tmp	109	3.187	12:03:48.4	12:03:51.6	0	3s	+3	53°	34°
37	Tmp	115	4.558	12:06:50.8	12:06:49.3	0	2s	-2	49°	34°
38	Tmp	122	6.289	12:10:22.6	12:10:22.3	0	0s	0	14°	33°
39	Tmp	128	0.364	12:13:36.2	12:13:37.1	0	1s	+1	36°	32°
40	Tmp	131	1.754	12:16:27.0	12:16:29.3	0	2s	+2	43°	32°
41	Tmp	135	3.409	12:20:29.4	12:20:33.3	0	4s	+4	60°	31°
42	Tmp	142	0.600	12:25:06.9	12:25:07.2	0	0s	0	15°	31°
43	Tmp	145	1.647	12:27:08.4	12:27:10.7	0	2s	+2	57°	31°
44	Tmp	148	2.356	12:28:25.3	12:28:27.4	0	2s	+2	52°	31°
45	Tmp	152	4.076	12:31:26.9	12:31:29.3	0	2s	+2	54°	31°
46	Tmp	156	6.111	12:35:25.6	12:35:30.3	0	5s	+5	72°	33°
47	Tmp	162	7.362	12:37:37.6	12:37:42.3	0	5s	+5	73°	35°
48	Tmp	165	8.848	12:40:28.3	12:40:32.0	0	4s	+4	63°	35°
49	Tmp	170	0.437	12:42:44.4	12:42:44.0	0	0s	0	20°	35°
50	Tmp	173	1.912	12:45:27.7	12:45:28.4	0	1s	+1	41°	35°
51	Tmp	179	3.252	12:48:24.5	12:48:23.2	0	1s	-1	26°	34°
52	Tmp	183	4.702	12:51:33.7	12:51:44.6	0	11s	[+11]	57°	35°

PC	Tp	Trc	DistPC	Ideal	Passagem	Pen	Erro	Pontos	NoPC	AtePC
53	Tmp	186	6.115	12:54:43.7	12:55:58.7	0	1m15s	[+75]	47°	36°
54	Tmp	192	1.426	13:01:15.9	13:01:16.7	0	1s	+1	28°	35°
55	Tmp	200	3.857	13:06:32.5	13:06:48.7	0	16s	[+16]	56°	33°
56	Tmp	207	5.382	13:10:16.0	13:10:15.4	0	1s	-1	17°	34°
57	Tmp	212	6.702	13:13:12.8	13:13:12.4	0	0s	0	7°	33°
58	Tmp	221	0.190	13:18:24.5	13:18:26.9	0	2s	+2	43°	33°
59	Tmp	228	1.454	13:21:03.5	13:21:06.1	0	3s	+3	50°	32°
60	Tmp	238	0.244	13:29:44.6	13:29:45.3	0	1s	+1	26°	33°
61	Tmp	241	1.570	13:31:55.6	13:31:58.0	0	2s	+2	41°	33°
62	Tmp	243	2.145	13:32:45.6	13:32:50.3	0	5s	+5	57°	33°
63	Tmp	250	3.575	13:35:41.4	13:35:44.7	0	3s	+3	49°	31°
64	Tmp	255	5.273	13:38:54.3	13:39:02.7	0	8s	+8	50°	31°
65	Tmp	259	6.233	13:40:53.4	13:41:03.7	0	10s	+10	52°	32°
66	Tmp	262	7.101	13:42:18.9	13:43:31.0	0	1m12s	[+72]	58°	32°
67	Tmp	264	7.428	13:42:53.8	13:44:23.9	0	1m30s	[+90]	58°	30°

Num	81	Pen	0	PCZ	8	Total PP	142	Col. Final	30°
-----	----	-----	---	-----	---	----------	-----	------------	-----





VELOCITTA - SP - Mitsubishi MotorSports 2022

Performance Individual

PC	Tp	Trc	DistPC	Ideal	Passagem	Pen	Erro	Pontos	NoPC	AtePC	PC	Tp	Trc	DistPC	Ideal	Passagem	Pen	Erro	Pontos	NoPC	AtePC										
N u m	82	82 / Gustavo Ribeiro Gaino / Liliana Katumata																													
		Cat / NL / Largada LIGHT / 82 / 09:52:00																													
		São Paulo-SP PAJERO TR4 5P 2.0L G 4X4 MT																													
1	Tmp	4	0.360	10:00:37.3	10:00:49.1	0	12s	+12	80°	67°	53	Tmp	186	6.115	12:55:43.7	12:56:02.3	0	19s	+19	27°	62°										
2	Tmp	5	1.247	10:02:00.2	10:02:23.3	0	23s	+23	80°	80°	54	Tmp	192	1.426	13:02:15.9	13:02:18.9	0	3s	+3	42°	61°										
3	Tmp	5	1.729	10:02:48.4	10:03:16.4	0	28s	[+28]	80°	81°	55	Tmp	200	3.857	13:07:32.5	13:07:33.6	0	1s	+1	24°	61°										
4	Tmp	6	2.416	10:03:52.1	10:04:39.2	0	47s	[+47]	87°	82°	56	Tmp	207	5.382	13:11:16.0	13:11:29.4	0	13s	+13	42°	60°										
5	Tmp	10	3.090	10:05:09.5	10:05:54.1	0	45s	[+45]	83°	84°	57	Tmp	212	6.702	13:14:12.8	13:14:33.2	0	20s	+20	49°	59°										
6	Tmp	13	4.059	10:07:14.6	10:07:57.6	0	43s	[+43]	82°	83°	58	Tmp	221	0.190	13:19:24.5	13:19:28.8	0	4s	+4	55°	59°										
7	Tmp	14	4.918	10:08:59.8	10:09:10.2	0	10s	+10	70°	83°	59	Tmp	228	1.454	13:22:03.5	13:21:57.9	0	6s	-6	57°	58°										
8	Tmp	19	5.790	10:10:47.9	10:10:42.8	0	5s	-5	64°	82°	60	Tmp	238	0.244	13:30:44.6	13:30:56.3	0	12s	+12	56°	57°										
9	Tmp	22	6.678	10:12:39.3	10:12:36.7	0	3s	-3	52°	80°	61	Tmp	241	1.570	13:32:55.6	13:33:06.3	0	11s	+11	64°	57°										
10	Tmp	26	0.249	10:15:07.1	10:15:10.7	0	4s	+4	54°	79°	62	Tmp	243	2.145	13:33:45.6	13:33:56.0	0	10s	+10	64°	57°										
11	Tmp	28	1.290	10:17:27.3	10:17:27.3	0	0s	0	8°	73°	63	Tmp	250	3.575	13:36:41.4	13:36:34.4	0	7s	-7	55°	54°										
12	Tmp	33	0.317	10:22:15.5	10:22:23.7	0	8s	+8	63°	71°	64	Tmp	255	5.273	13:39:54.3	13:39:51.1	0	3s	-3	40°	52°										
13	Tmp	36	1.293	10:24:59.6	10:25:14.6	0	15s	+15	70°	72°	65	Tmp	259	6.233	13:41:53.4	13:41:45.7	0	8s	-8	47°	52°										
14	Tmp	37	1.721	10:26:08.4	10:26:22.2	0	14s	+14	70°	70°	66	Tmp	262	7.101	13:43:18.9	13:43:35.1	0	16s	+16	30°	51°										
15	Tmp	41	2.774	10:28:26.8	10:28:39.2	0	12s	+12	68°	69°	67	Tmp	264	7.428	13:43:53.8	13:44:25.7	0	32s	[+32]	34°	51°										
16	Tmp	45	4.251	10:31:38.5	10:32:02.4	0	24s	+24	73°	71°	<table border="1" style="width: 100%; border-collapse: collapse;"> <tr> <td>Num</td><td>82</td><td>Pen</td><td>0</td><td>PCZ</td><td>3</td><td>Total PP</td><td>481</td><td>Col. Final</td><td>51°</td> </tr> </table>											Num	82	Pen	0	PCZ	3	Total PP	481	Col. Final	51°
Num	82	Pen	0	PCZ	3	Total PP	481	Col. Final	51°																						
17	Tmp	53	0.590	10:34:43.6	10:34:43.4	0	0s	0	11°	70°																					
18	Tmp	54	0.919	10:35:36.6	10:35:28.4	0	8s	-8	65°	68°																					
19	Tmp	57	1.846	10:37:53.9	10:38:05.1	0	11s	+11	69°	68°																					
20	Tmp	60	2.623	10:39:36.5	10:39:42.9	0	6s	+6	68°	68°																					
21	Tmp	62	3.939	10:42:17.6	10:42:28.4	0	11s	+11	72°	66°																					
22	Tmp	63	4.236	10:42:42.9	10:42:56.3	0	13s	+13	73°	65°																					
23	Tmp	67	0.116	10:56:26.2	10:56:51.5	0	25s	[+25]	77°	67°																					
24	Tmp	68	0.800	10:58:00.1	10:58:02.5	0	2s	+2	51°	65°																					
25	Tmp	71	1.908	11:00:13.3	11:00:16.1	0	3s	+3	58°	65°																					
26	Tmp	73	2.664	11:02:04.9	11:02:13.6	0	9s	+9	69°	63°																					
27	Tmp	76	3.658	11:04:35.8	11:04:51.5	0	16s	+16	72°	63°																					
28	Tmp	79	4.849	11:07:33.7	11:07:47.5	0	14s	+14	76°	63°																					
29	Tmp	83	6.042	11:09:46.6	11:10:02.0	0	15s	+15	73°	63°																					
30	Tmp	86	6.877	11:11:38.2	11:11:46.6	0	8s	+8	71°	64°																					
31	Tmp	87	7.840	11:13:21.0	11:13:19.9	0	1s	-1	38°	63°																					
32	Tmp	91	9.017	11:15:49.7	11:15:53.1	0	3s	+3	49°	63°																					
33	Tmp	95	0.124	11:18:56.1	11:18:55.6	0	1s	-1	40°	63°																					
34	Tmp	98	1.436	11:21:37.3	11:21:40.7	0	3s	+3	60°	63°																					
35	Tmp	106	0.637	12:00:13.5	12:02:07.2	0	1m54s	[+114]	83°	64°																					
36	Tmp	109	3.187	12:04:48.4	12:05:00.6	0	12s	+12	73°	64°																					
37	Tmp	115	4.558	12:07:50.8	12:07:54.2	0	3s	+3	58°	64°																					
38	Tmp	122	6.289	12:11:22.6	12:11:30.0	0	7s	+7	62°	64°																					
39	Tmp	128	0.364	12:14:36.2	12:14:34.9	0	1s	-1	35°	62°																					
40	Tmp	131	1.754	12:17:27.0	12:17:24.5	0	3s	-3	56°	60°																					
41	Tmp	135	3.409	12:21:29.4	12:21:26.4	0	3s	-3	53°	60°																					
42	Tmp	142	0.600	12:26:06.9	12:26:09.2	0	2s	+2	61°	59°																					
43	Tmp	145	1.647	12:28:08.4	12:28:13.7	0	5s	+5	70°	60°																					
44	Tmp	148	2.356	12:29:25.3	12:29:29.0	0	4s	+4	65°	60°																					
45	Tmp	152	4.076	12:32:26.9	12:32:30.2	0	3s	+3	65°	60°																					
46	Tmp	156	6.111	12:36:25.6	12:36:28.9	0	3s	+3	64°	60°																					
47	Tmp	162	7.362	12:38:37.6	12:38:45.9	0	8s	+8	79°	60°																					
48	Tmp	165	8.848	12:41:28.3	12:41:28.7	0	0s	0	12°	60°																					
49	Tmp	170	0.437	12:43:44.4	12:43:45.7	0	1s	+1	43°	60°																					
50	Tmp	173	1.912	12:46:27.7	12:46:37.8	0	10s	+10	83°	61°																					
51	Tmp	179	3.252	12:49:24.5	12:49:33.7	0	9s	+9	75°	62°																					
52	Tmp	183	4.702	12:52:33.7	12:52:53.4	0	20s	+20	64°	63°																					





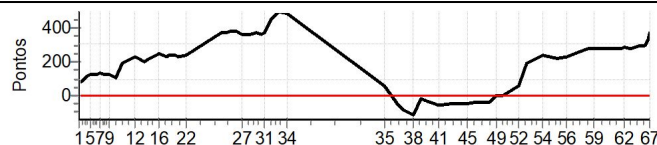
VELOCITTA - SP - Mitsubishi MotorSports 2022

Performance Individual

PC	Tp	Trc	DistPC	Ideal	Passagem	Pen	Erro	Pontos	NoPC	AtePC
N u m	83	83 / Sergio Pereira Teixeira / Wallace Meira Ferreira								
		Cat / NL / Largada LIGHT / 83 / 09:53:00								
		Rio de Janeiro-RJ				L200 TRITON OUTDOOR HPE MOTO				
PC	Tp	Trc	DistPC	Ideal	Passagem	Pen	Erro	Pontos	NoPC	AtePC
1	Tmp	4	0.360	10:01:37.3	10:02:49.6	0	1m12s	+72	89°	75°
2	Tmp	5	1.247	10:03:00.2	10:04:27.6	0	1m27s	+87	88°	89°
3	Tmp	5	1.729	10:03:48.4	10:05:24.1	0	1m36s	+96	89°	89°
4	Tmp	6	2.416	10:04:52.1	10:06:47.5	0	1m55s	+115	89°	89°
5	Tmp	10	3.090	10:06:09.5	10:08:13.5	0	2m04s	+124	92°	89°
6	Tmp	13	4.059	10:08:14.6	10:10:18.0	0	2m03s	+123	92°	89°
7	Tmp	14	4.918	10:09:59.8	10:12:09.9	0	2m10s	+130	92°	91°
8	Tmp	19	5.790	10:11:47.9	10:13:51.5	0	2m04s	+124	93°	92°
9	Tmp	22	6.678	10:13:39.3	10:15:45.0	0	2m06s	+126	92°	92°
10	Tmp	26	0.249	10:16:07.1	10:17:50.8	0	1m44s	+104	89°	91°
11	Tmp	28	1.290	10:18:27.3	10:21:38.7	0	3m11s	+191	90°	91°
12	Tmp	33	0.317	10:23:15.5	10:27:02.9	0	3m47s	+227	84°	90°
13	Tmp	36	1.293	10:25:59.6	10:29:24.8	0	3m25s	+205	84°	89°
14	Tmp	37	1.721	10:27:08.4	10:30:22.4	0	3m14s	+194	85°	89°
15	Tmp	41	2.774	10:29:26.8	10:33:01.8	0	3m35s	+215	85°	89°
16	Tmp	45	4.251	10:32:38.5	10:36:41.5	0	4m03s	+243	85°	86°
17	Tmp	53	0.590	10:35:43.6	10:39:33.5	0	3m50s	+230	85°	85°
18	Tmp	54	0.919	10:36:36.6	10:40:30.7	0	3m54s	+234	85°	85°
19	Tmp	57	1.846	10:38:53.9	10:42:49.2	0	3m55s	+235	85°	85°
20	Tmp	60	2.623	10:40:36.5	10:44:24.4	0	3m48s	+228	85°	85°
21	Tmp	62	3.939	10:43:17.6	10:47:09.8	0	3m52s	+232	85°	86°
22	Tmp	63	4.236	10:43:42.9	10:47:35.9	0	3m53s	+233	85°	86°
23	Tmp	67	0.116	10:57:26.2	11:03:33.0	0	6m07s	+367	87°	86°
24	Tmp	68	0.800	10:59:00.1	11:05:06.5	0	6m06s	+366	88°	86°
25	Tmp	71	1.908	11:01:13.3	11:07:28.4	0	6m15s	[+375]	88°	86°
26	Tmp	73	2.664	11:03:04.9	11:09:22.1	0	6m17s	[+377]	89°	86°
27	Tmp	76	3.658	11:05:35.8	11:11:38.0	0	6m02s	+362	89°	86°
28	Tmp	79	4.849	11:08:33.7	11:14:35.9	0	6m02s	+362	89°	86°
29	Tmp	83	6.042	11:10:46.6	11:16:56.3	0	6m10s	[+370]	89°	86°
30	Tmp	86	6.877	11:12:38.2	11:18:39.1	0	6m01s	+361	89°	86°
31	Tmp	87	7.840	11:14:21.0	11:20:25.2	0	6m04s	+364	89°	87°
32	Tmp	91	9.017	11:16:49.7	11:24:17.6	0	7m28s	[+448]	90°	87°
33	Tmp	95	0.124	11:19:56.1	11:28:08.2	0	8m12s	[+492]	90°	87°
34	Tmp	98	1.436	11:22:37.3	11:30:41.3	0	8m04s	[+484]	90°	88°
35	Tmp	106	0.637	12:01:13.5	12:02:05.9	0	52s	+52	82°	88°
36	Tmp	109	3.187	12:05:48.4	12:04:59.2	0	49s	-49	79°	88°
37	Tmp	115	4.558	12:08:50.8	12:07:22.2	0	1m29s	-89	86°	88°
38	Tmp	122	6.289	12:12:22.6	12:10:28.0	0	1m55s	-115	88°	88°
39	Tmp	128	0.364	12:15:36.2	12:15:14.7	0	22s	-22	80°	88°
40	Tmp	131	1.754	12:18:27.0	12:17:52.5	0	35s	-35	83°	88°
41	Tmp	135	3.409	12:22:29.4	12:21:27.8	0	1m02s	-62	86°	89°
42	Tmp	142	0.600	12:27:06.9	12:26:19.3	0	48s	-48	88°	89°
43	Tmp	145	1.647	12:29:08.4	12:28:21.5	0	47s	-47	89°	89°
44	Tmp	148	2.356	12:30:25.3	12:29:36.0	0	49s	-49	89°	89°
45	Tmp	152	4.076	12:33:26.9	12:32:36.7	0	50s	-50	89°	89°
46	Tmp	156	6.111	12:37:25.6	12:36:45.0	0	41s	-41	88°	89°
47	Tmp	162	7.362	12:39:37.6	12:38:55.4	0	42s	-42	87°	89°
48	Tmp	165	8.848	12:42:28.3	12:41:51.8	0	37s	-37	86°	89°
49	Tmp	170	0.437	12:44:44.4	12:44:44.8	0	0s	0	19°	89°
50	Tmp	173	1.912	12:47:27.7	12:47:30.7	0	3s	+3	62°	89°
51	Tmp	179	3.252	12:50:24.5	12:50:55.2	0	31s	+31	87°	89°
52	Tmp	183	4.702	12:53:33.7	12:54:31.6	0	58s	+58	82°	89°

PC	Tp	Trc	DistPC	Ideal	Passagem	Pen	Erro	Pontos	NoPC	AtePC
53	Tmp	186	6.115	12:56:43.7	12:59:56.8	0	3m13s	+193	76°	89°
54	Tmp	192	1.426	13:03:15.9	13:07:09.1	0	3m53s	+233	86°	89°
55	Tmp	200	3.857	13:08:32.5	13:12:11.4	0	3m39s	+219	85°	89°
56	Tmp	207	5.382	13:12:16.0	13:16:07.4	0	3m51s	+231	75°	89°
57	Tmp	212	6.702	13:15:12.8	13:19:15.7	0	4m03s	+243	73°	89°
58	Tmp	221	0.190	13:20:24.5	13:24:58.5	0	4m34s	+274	76°	89°
59	Tmp	228	1.454	13:23:03.5	13:27:33.8	0	4m30s	+270	78°	89°
60	Tmp	238	0.244	13:31:44.6	13:36:14.8	0	4m30s	+270	79°	89°
61	Tmp	241	1.570	13:33:55.6	13:38:29.9	0	4m34s	+274	81°	90°
62	Tmp	243	2.145	13:34:45.6	13:39:29.5	0	4m44s	+284	82°	90°
63	Tmp	250	3.575	13:37:41.4	13:42:19.8	0	4m38s	+278	81°	90°
64	Tmp	255	5.273	13:40:54.3	13:45:51.2	0	4m57s	+297	81°	90°
65	Tmp	259	6.233	13:42:53.4	13:47:49.4	0	4m56s	+296	79°	90°
66	Tmp	262	7.101	13:44:18.9	13:49:50.0	0	5m31s	+331	80°	90°
67	Tmp	264	7.428	13:44:53.8	13:51:06.0	0	6m12s	[+372]	82°	90°

Num	83	Pen	0	PCZ	1	Total PP	10473	Col. Final	90°
-----	----	-----	---	-----	---	----------	-------	------------	-----





VELOCITTA - SP - Mitsubishi MotorSports 2022

Performance Individual

PC	Tp	Trc	DistPC	Ideal	Passagem	Pen	Erro	Pontos	NoPC	AtePC	PC	Tp	Trc	DistPC	Ideal	Passagem	Pen	Erro	Pontos	NoPC	AtePC										
N u m	84	84 / Cleiton Cortez de Souza / Caroline Peres Bau																													
					Cat / NL / Largada LIGHT / 84 / 09:54:00																										
		São Paulo-SP									PAJERO HPE 3.8 G 5P 4X4 AT S																				
1	Tmp	4	0.360	10:02:37.3	10:04:29.2	0	1m52s	[+112]	92°	78°	53	Tmp	186	6.115	12:57:43.7	12:58:43.5	0	1m00s	+60	39°	61°										
2	Tmp	5	1.247	10:04:00.2	10:05:37.6	0	1m37s	[+97]	89°	90°	54	Tmp	192	1.426	13:04:15.9	13:04:18.7	0	3s	+3	41°	60°										
3	Tmp	5	1.729	10:04:48.4	10:06:08.2	0	1m20s	[+80]	88°	90°	55	Tmp	200	3.857	13:09:32.5	13:09:32.3	0	0s	0	11°	60°										
4	Tmp	6	2.416	10:05:52.1	10:06:53.5	0	1m01s	+61	88°	88°	56	Tmp	207	5.382	13:13:16.0	13:13:16.3	0	0s	0	7°	57°										
5	Tmp	10	3.090	10:07:09.5	10:08:16.7	0	1m07s	[+67]	88°	88°	57	Tmp	212	6.702	13:16:12.8	13:16:11.9	0	1s	-1	18°	57°										
6	Tmp	13	4.059	10:09:14.6	10:10:22.2	0	1m08s	[+68]	90°	88°	58	Tmp	221	0.190	13:21:24.5	13:21:24.3	0	0s	0	9°	57°										
7	Tmp	14	4.918	10:10:59.8	10:12:12.2	0	1m12s	[+72]	91°	88°	59	Tmp	228	1.454	13:24:03.5	13:24:03.7	0	0s	0	9°	53°										
8	Tmp	19	5.790	10:12:47.9	10:13:53.2	0	1m05s	[+65]	89°	88°	60	Tmp	238	0.244	13:32:44.6	13:32:43.3	0	1s	-1	25°	53°										
9	Tmp	22	6.678	10:14:39.3	10:15:33.6	0	54s	+54	88°	87°	61	Tmp	241	1.570	13:34:55.6	13:34:55.6	0	0s	0	11°	50°										
10	Tmp	26	0.249	10:17:07.1	10:16:21.0	0	46s	-46	80°	87°	62	Tmp	243	2.145	13:35:45.6	13:35:45.6	0	0s	0	12°	49°										
11	Tmp	28	1.290	10:19:27.3	10:19:23.9	0	3s	-3	50°	89°	63	Tmp	250	3.575	13:38:41.4	13:38:40.3	0	1s	-1	24°	47°										
12	Tmp	33	0.317	10:24:15.5	10:24:15.7	0	0s	0	8°	85°	64	Tmp	255	5.273	13:41:54.3	13:41:53.1	0	1s	-1	19°	45°										
13	Tmp	36	1.293	10:26:59.6	10:26:58.7	0	1s	-1	22°	83°	65	Tmp	259	6.233	13:43:53.4	13:43:55.8	0	2s	+2	20°	45°										
14	Tmp	37	1.721	10:28:08.4	10:28:06.4	0	2s	-2	49°	78°	66	Tmp	262	7.101	13:45:18.9	13:45:40.2	0	21s	+21	38°	45°										
15	Tmp	41	2.774	10:30:26.8	10:30:25.1	0	2s	-2	40°	78°	67	Tmp	264	7.428	13:45:53.8	13:46:31.6	0	38s	+38	40°	46°										
16	Tmp	45	4.251	10:33:38.5	10:33:37.8	0	1s	-1	30°	78°	<table border="1" style="margin: auto; border-collapse: collapse;"> <tr> <td>Num</td><td>84</td><td>Pen</td><td>0</td><td>PCZ</td><td>13</td><td>Total PP</td><td>367</td><td>Col. Final</td><td>46°</td> </tr> </table>											Num	84	Pen	0	PCZ	13	Total PP	367	Col. Final	46°
Num	84	Pen	0	PCZ	13	Total PP	367	Col. Final	46°																						
17	Tmp	53	0.590	10:36:43.6	10:36:40.7	0	3s	-3	52°	78°																					
18	Tmp	54	0.919	10:37:36.6	10:37:34.3	0	2s	-2	43°	78°																					
19	Tmp	57	1.846	10:39:53.9	10:39:52.2	0	2s	-2	42°	77°																					
20	Tmp	60	2.623	10:41:36.5	10:41:33.9	0	3s	-3	49°	77°																					
21	Tmp	62	3.939	10:44:17.6	10:44:17.8	0	0s	0	19°	76°																					
22	Tmp	63	4.236	10:44:42.9	10:44:42.5	0	0s	0	19°	76°																					
23	Tmp	67	0.116	10:58:26.2	10:58:19.8	0	6s	-6	73°	76°																					
24	Tmp	68	0.800	11:00:00.1	10:59:58.6	0	2s	-2	50°	76°																					
25	Tmp	71	1.908	11:02:13.3	11:02:11.6	0	2s	-2	46°	76°																					
26	Tmp	73	2.664	11:04:04.9	11:04:01.7	0	3s	-3	56°	75°																					
27	Tmp	76	3.658	11:06:35.8	11:06:31.4	0	4s	-4	47°	73°																					
28	Tmp	79	4.849	11:09:33.7	11:09:30.1	0	4s	-4	53°	72°																					
29	Tmp	83	6.042	11:11:46.6	11:11:42.8	0	4s	-4	53°	72°																					
30	Tmp	86	6.877	11:13:38.2	11:13:37.3	0	1s	-1	30°	71°																					
31	Tmp	87	7.840	11:15:21.0	11:15:20.4	0	1s	-1	37°	70°																					
32	Tmp	91	9.017	11:17:49.7	11:17:48.5	0	1s	-1	29°	70°																					
33	Tmp	95	0.124	11:20:56.1	11:20:55.4	0	1s	-1	39°	69°																					
34	Tmp	98	1.436	11:23:37.3	11:23:37.0	0	0s	0	11°	69°																					
35	Tmp	106	0.637	12:02:13.5	12:02:12.3	0	1s	-1	34°	69°																					
36	Tmp	109	3.187	12:06:48.4	12:06:45.0	0	3s	-3	52°	69°																					
37	Tmp	115	4.558	12:09:50.8	12:09:50.3	0	1s	-1	27°	68°																					
38	Tmp	122	6.289	12:13:22.6	12:13:20.9	0	2s	-2	48°	68°																					
39	Tmp	128	0.364	12:16:36.2	12:16:35.3	0	1s	-1	34°	66°																					
40	Tmp	131	1.754	12:19:27.0	12:19:27.1	0	0s	0	11°	65°																					
41	Tmp	135	3.409	12:23:29.4	12:23:29.1	0	0s	0	12°	65°																					
42	Tmp	142	0.600	12:28:06.9	12:28:06.4	0	1s	-1	41°	65°																					
43	Tmp	145	1.647	12:30:08.4	12:30:09.8	0	1s	+1	42°	64°																					
44	Tmp	148	2.356	12:31:25.3	12:31:25.4	0	0s	0	14°	64°																					
45	Tmp	152	4.076	12:34:26.9	12:34:25.0	0	2s	-2	53°	64°																					
46	Tmp	156	6.111	12:38:25.6	12:38:24.3	0	1s	-1	40°	64°																					
47	Tmp	162	7.362	12:40:37.6	12:40:35.8	0	2s	-2	54°	64°																					
48	Tmp	165	8.848	12:43:28.3	12:43:26.7	0	2s	-2	41°	64°																					
49	Tmp	170	0.437	12:45:44.4	12:45:43.5	0	1s	-1	42°	63°																					
50	Tmp	173	1.912	12:48:27.7	12:48:26.6	0	1s	-1	40°	63°																					
51	Tmp	179	3.252	12:51:24.5	12:51:29.8	0	5s	+5	62°	57°																					
52	Tmp	183	4.702	12:54:33.7	12:54:39.8	0	6s	+6	48°	57°																					





VELOCITTA - SP - Mitsubishi MotorSports 2022

Performance Individual

PC	Tp	Trc	DistPC	Ideal	Passagem	Pen	Erro	Pontos	NoPC	AtePC	PC	Tp	Trc	DistPC	Ideal	Passagem	Pen	Erro	Pontos	NoPC	AtePC										
N u m	85	85 / Marcone Scalon E Silva / Mylena de Carvalho Di Giorgio																													
		Cat / NL / Largada LIGHT / 85 / 09:55:00																													
		Bragança Paulista-SP PAJERO TR4 FLEX 2.0 4X4 AT 5P																													
1	Tmp	4	0.360	10:03:37.3	10:03:41.1	0	4s	+4	59°	48°	53	Tmp	186	6.115	12:58:43.7	13:00:49.9	0	2m06s	[+126]	63°	65°										
2	Tmp	5	1.247	10:05:00.2	10:05:05.3	0	5s	+5	58°	60°	54	Tmp	192	1.426	13:05:15.9	13:06:08.3	0	52s	+52	63°	66°										
3	Tmp	5	1.729	10:05:48.4	10:05:48.5	0	0s	0	17°	46°	55	Tmp	200	3.857	13:10:32.5	13:11:14.6	0	42s	+42	63°	66°										
4	Tmp	6	2.416	10:06:52.1	10:06:52.3	0	0s	0	13°	38°	56	Tmp	207	5.382	13:14:16.0	13:14:56.1	0	40s	+40	55°	66°										
5	Tmp	10	3.090	10:08:09.5	10:08:15.0	0	6s	+6	59°	45°	57	Tmp	212	6.702	13:17:12.8	13:17:35.0	0	22s	+22	50°	66°										
6	Tmp	13	4.059	10:10:14.6	10:10:14.6	0	0s	0	11°	38°	58	Tmp	221	0.190	13:22:24.5	13:22:28.4	0	4s	+4	54°	65°										
7	Tmp	14	4.918	10:11:59.8	10:11:59.3	0	1s	-1	30°	36°	59	Tmp	228	1.454	13:25:03.5	13:25:10.8	0	7s	+7	59°	64°										
8	Tmp	19	5.790	10:13:47.9	10:13:48.6	0	1s	+1	30°	33°	60	Tmp	238	0.244	13:33:44.6	13:33:59.7	0	15s	+15	59°	62°										
9	Tmp	22	6.678	10:15:39.3	10:15:41.2	0	2s	+2	41°	35°	61	Tmp	241	1.570	13:35:55.6	13:35:59.1	0	4s	+4	57°	61°										
10	Tmp	26	0.249	10:18:07.1	10:18:00.6	0	7s	-7	60°	41°	62	Tmp	243	2.145	13:36:45.6	13:36:45.8	0	0s	0	11°	61°										
11	Tmp	28	1.290	10:20:27.3	10:20:19.8	0	8s	-8	66°	42°	63	Tmp	250	3.575	13:39:41.4	13:39:41.8	0	0s	0	11°	59°										
12	Tmp	33	0.317	10:25:15.5	10:27:36.9	0	2m21s	[+141]	82°	44°	64	Tmp	255	5.273	13:42:54.3	13:43:06.4	0	12s	+12	52°	57°										
13	Tmp	36	1.293	10:27:59.6	10:29:31.2	0	1m32s	[+92]	80°	44°	65	Tmp	259	6.233	13:44:53.4	13:45:02.8	0	9s	+9	49°	55°										
14	Tmp	37	1.721	10:29:08.4	10:30:24.6	0	1m16s	+76	79°	61°	66	Tmp	262	7.101	13:46:18.9	13:47:50.4	0	1m32s	[+92]	65°	55°										
15	Tmp	41	2.774	10:31:26.8	10:33:03.5	0	1m37s	[+97]	80°	72°	67	Tmp	264	7.428	13:46:53.8	13:49:15.1	0	2m21s	[+141]	69°	55°										
16	Tmp	45	4.251	10:34:38.5	10:36:32.1	0	1m54s	[+114]	82°	75°	<table border="1" style="margin: auto;"> <tr> <td>Num</td><td>85</td><td>Pen</td><td>0</td><td>PCZ</td><td>7</td><td>Total PP</td><td>759</td><td>Col. Final</td><td>55°</td> </tr> </table>											Num	85	Pen	0	PCZ	7	Total PP	759	Col. Final	55°
Num	85	Pen	0	PCZ	7	Total PP	759	Col. Final	55°																						
17	Tmp	53	0.590	10:37:43.6	10:38:49.6	0	1m06s	+66	81°	76°																					
18	Tmp	54	0.919	10:38:36.6	10:39:35.0	0	58s	+58	80°	76°																					
19	Tmp	57	1.846	10:40:53.9	10:41:41.2	0	47s	+47	79°	76°																					
20	Tmp	60	2.623	10:42:36.5	10:43:27.4	0	51s	+51	80°	75°																					
21	Tmp	62	3.939	10:45:17.6	10:45:22.9	0	5s	+5	64°	75°																					
22	Tmp	63	4.236	10:45:42.9	10:45:41.2	0	2s	-2	46°	75°																					
23	Tmp	67	0.116	10:59:26.2	10:59:32.2	0	6s	+6	72°	75°																					
24	Tmp	68	0.800	11:01:00.1	11:01:04.3	0	4s	+4	61°	75°																					
25	Tmp	71	1.908	11:03:13.3	11:03:11.9	0	1s	-1	24°	75°																					
26	Tmp	73	2.664	11:05:04.9	11:05:03.9	0	1s	-1	32°	73°																					
27	Tmp	76	3.658	11:07:35.8	11:07:27.2	0	9s	-9	63°	72°																					
28	Tmp	79	4.849	11:10:33.7	11:10:32.1	0	2s	-2	35°	71°																					
29	Tmp	83	6.042	11:12:46.6	11:12:43.8	0	3s	-3	46°	70°																					
30	Tmp	86	6.877	11:14:38.2	11:14:33.4	0	5s	-5	66°	70°																					
31	Tmp	87	7.840	11:16:21.0	11:16:21.8	0	1s	+1	36°	69°																					
32	Tmp	91	9.017	11:18:49.7	11:18:48.7	0	1s	-1	28°	69°																					
33	Tmp	95	0.124	11:21:56.1	11:21:54.4	0	2s	-2	65°	68°																					
34	Tmp	98	1.436	11:24:37.3	11:24:38.0	0	1s	+1	39°	68°																					
35	Tmp	106	0.637	12:03:13.5	12:03:43.2	0	30s	+30	78°	68°																					
36	Tmp	109	3.187	12:07:48.4	12:07:46.6	0	2s	-2	39°	68°																					
37	Tmp	115	4.558	12:10:50.8	12:10:44.5	0	6s	-6	70°	67°																					
38	Tmp	122	6.289	12:14:22.6	12:14:23.9	0	1s	+1	31°	67°																					
39	Tmp	128	0.364	12:17:36.2	12:17:34.9	0	1s	-1	33°	65°																					
40	Tmp	131	1.754	12:20:27.0	12:20:24.2	0	3s	-3	55°	66°																					
41	Tmp	135	3.409	12:24:29.4	12:24:27.1	0	2s	-2	46°	64°																					
42	Tmp	142	0.600	12:29:06.9	12:29:06.6	0	0s	0	14°	63°																					
43	Tmp	145	1.647	12:31:08.4	12:31:11.6	0	3s	+3	66°	63°																					
44	Tmp	148	2.356	12:32:25.3	12:32:26.9	0	2s	+2	51°	63°																					
45	Tmp	152	4.076	12:35:26.9	12:35:26.1	0	1s	-1	36°	63°																					
46	Tmp	156	6.111	12:39:25.6	12:39:25.2	0	0s	0	19°	63°																					
47	Tmp	162	7.362	12:41:37.6	12:41:41.0	0	3s	+3	64°	63°																					
48	Tmp	165	8.848	12:44:28.3	12:44:25.1	0	3s	-3	54°	63°																					
49	Tmp	170	0.437	12:46:44.4	12:46:47.5	0	3s	+3	66°	64°																					
50	Tmp	173	1.912	12:49:27.7	12:49:26.8	0	1s	-1	39°	64°																					
51	Tmp	179	3.252	12:52:24.5	12:53:16.9	0	52s	+52	90°	64°																					
52	Tmp	183	4.702	12:55:33.7	12:56:38.1	0	1m04s	+64	85°	66°																					





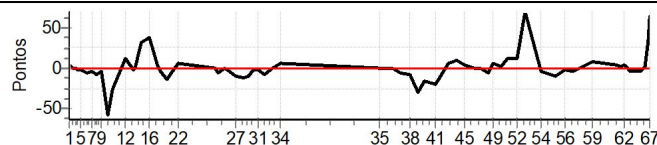
VELOCITTA - SP - Mitsubishi MotorSports 2022

Performance Individual

PC	Tp	Trc	DistPC	Ideal	Passagem	Pen	Erro	Pontos	NoPC	AtePC
N u m	86	86 / Claudio Ferreira Dias / Wagner Peter								
		Cat / NL / Largada LIGHT / 86 / 09:56:00								
		Sao Caetano do Sul-SP				L200 TRITON SPORT 4X4				
PC	Tp	Trc	DistPC	Ideal	Passagem	Pen	Erro	Pontos	NoPC	AtePC
1	Tmp	4	0.360	10:04:37.3	10:04:41.4	0	4s	+4	58°	47°
2	Tmp	5	1.247	10:06:00.2	10:05:59.8	0	0s	0	12°	22°
3	Tmp	5	1.729	10:06:48.4	10:06:48.7	0	0s	0	16°	10°
4	Tmp	6	2.416	10:07:52.1	10:07:50.4	0	2s	-2	45°	22°
5	Tmp	10	3.090	10:09:09.5	10:09:06.9	0	3s	-3	51°	29°
6	Tmp	13	4.059	10:11:14.6	10:11:07.8	0	7s	-7	60°	45°
7	Tmp	14	4.918	10:12:59.8	10:12:55.5	0	4s	-4	55°	47°
8	Tmp	19	5.790	10:14:47.9	10:14:38.8	0	9s	-9	71°	51°
9	Tmp	22	6.678	10:16:39.3	10:16:34.7	0	5s	-5	66°	51°
10	Tmp	26	0.249	10:19:07.1	10:18:09.3	0	58s	-58	84°	62°
11	Tmp	28	1.290	10:21:27.3	10:21:00.5	0	27s	-27	79°	68°
12	Tmp	33	0.317	10:26:15.5	10:26:27.6	0	12s	+12	66°	66°
13	Tmp	36	1.293	10:28:59.6	10:28:57.5	0	2s	-2	40°	66°
14	Tmp	37	1.721	10:30:08.4	10:30:08.0	0	0s	0	12°	64°
15	Tmp	41	2.774	10:32:26.8	10:32:59.2	0	32s	+32	77°	61°
16	Tmp	45	4.251	10:35:38.5	10:36:15.8	0	37s	+37	77°	62°
17	Tmp	53	0.590	10:38:43.6	10:38:46.7	0	3s	+3	51°	62°
18	Tmp	54	0.919	10:39:36.6	10:39:31.8	0	5s	-5	58°	62°
19	Tmp	57	1.846	10:41:53.9	10:41:39.7	0	14s	-14	70°	63°
20	Tmp	60	2.623	10:43:36.5	10:43:28.5	0	8s	-8	70°	63°
21	Tmp	62	3.939	10:46:17.6	10:46:23.9	0	6s	+6	67°	63°
22	Tmp	63	4.236	10:46:42.9	10:46:49.2	0	6s	+6	67°	63°
23	Tmp	67	0.116	11:00:26.2	11:00:26.4	0	0s	0	16°	62°
24	Tmp	68	0.800	11:02:00.1	11:01:54.4	0	6s	-6	68°	62°
25	Tmp	71	1.908	11:04:13.3	11:04:13.0	0	0s	0	8°	62°
26	Tmp	73	2.664	11:06:04.9	11:06:01.3	0	4s	-4	60°	59°
27	Tmp	76	3.658	11:08:35.8	11:08:25.5	0	10s	-10	66°	60°
28	Tmp	79	4.849	11:11:33.7	11:11:21.0	0	13s	-13	73°	61°
29	Tmp	83	6.042	11:13:46.6	11:13:36.8	0	10s	-10	68°	61°
30	Tmp	86	6.877	11:15:38.2	11:15:35.0	0	3s	-3	49°	61°
31	Tmp	87	7.840	11:17:21.0	11:17:18.8	0	2s	-2	56°	62°
32	Tmp	91	9.017	11:19:49.7	11:19:41.2	0	9s	-9	70°	62°
33	Tmp	95	0.124	11:22:56.1	11:22:55.8	0	0s	0	18°	62°
34	Tmp	98	1.436	11:25:37.3	11:25:41.9	0	5s	+5	72°	62°
35	Tmp	106	0.637	12:04:13.5	12:04:12.9	0	1s	-1	33°	62°
36	Tmp	109	3.187	12:08:48.4	12:08:48.4	0	0s	0	5°	61°
37	Tmp	115	4.558	12:11:50.8	12:11:43.7	0	7s	-7	71°	60°
38	Tmp	122	6.289	12:15:22.6	12:15:15.1	0	8s	-8	65°	61°
39	Tmp	128	0.364	12:18:36.2	12:18:05.0	0	31s	-31	83°	59°
40	Tmp	131	1.754	12:21:27.0	12:21:10.8	0	16s	-16	78°	58°
41	Tmp	135	3.409	12:25:29.4	12:25:08.7	0	21s	-21	83°	58°
42	Tmp	142	0.600	12:30:06.9	12:30:11.9	0	5s	+5	72°	58°
43	Tmp	145	1.647	12:32:08.4	12:32:16.7	0	8s	+8	74°	58°
44	Tmp	148	2.356	12:33:25.3	12:33:35.0	0	10s	+10	77°	58°
45	Tmp	152	4.076	12:36:26.9	12:36:31.2	0	4s	+4	71°	59°
46	Tmp	156	6.111	12:40:25.6	12:40:24.7	0	1s	-1	39°	59°
47	Tmp	162	7.362	12:42:37.6	12:42:38.0	0	0s	0	18°	59°
48	Tmp	165	8.848	12:45:28.3	12:45:21.6	0	7s	-7	78°	59°
49	Tmp	170	0.437	12:47:44.4	12:47:50.5	0	6s	+6	78°	59°
50	Tmp	173	1.912	12:50:27.7	12:50:28.4	0	1s	+1	38°	59°
51	Tmp	179	3.252	12:53:24.5	12:53:35.8	0	11s	+11	79°	63°
52	Tmp	183	4.702	12:56:33.7	12:56:45.0	0	11s	+11	56°	61°

PC	Tp	Trc	DistPC	Ideal	Passagem	Pen	Erro	Pontos	NoPC	AtePC
53	Tmp	186	6.115	12:59:43.7	13:00:52.7	0	1m09s	[+69]	42°	60°
54	Tmp	192	1.426	13:06:15.9	13:06:11.1	0	5s	-5	49°	59°
55	Tmp	200	3.857	13:11:32.5	13:11:22.7	0	10s	-10	54°	59°
56	Tmp	207	5.382	13:15:16.0	13:15:12.7	0	3s	-3	34°	58°
57	Tmp	212	6.702	13:18:12.8	13:18:09.0	0	4s	-4	38°	58°
58	Tmp	221	0.190	13:23:24.5	13:23:27.6	0	3s	+3	48°	58°
59	Tmp	228	1.454	13:26:03.5	13:26:10.2	0	7s	+7	58°	55°
60	Tmp	238	0.244	13:34:44.6	13:34:49.0	0	4s	+4	49°	54°
61	Tmp	241	1.570	13:36:55.6	13:36:57.7	0	2s	+2	40°	55°
62	Tmp	243	2.145	13:37:45.6	13:37:49.4	0	4s	+4	53°	54°
63	Tmp	250	3.575	13:40:41.4	13:40:37.4	0	4s	-4	52°	50°
64	Tmp	255	5.273	13:43:54.3	13:43:48.9	0	5s	-5	44°	50°
65	Tmp	259	6.233	13:45:53.4	13:45:54.5	0	1s	+1	11°	50°
66	Tmp	262	7.101	13:47:18.9	13:47:53.2	0	34s	[+34]	47°	49°
67	Tmp	264	7.428	13:47:53.8	13:48:57.7	0	1m04s	[+64]	51°	48°

Num	86	Pen	0	PCZ	8	Total PP	414	Col. Final	48°
-----	----	-----	---	-----	---	----------	-----	------------	-----





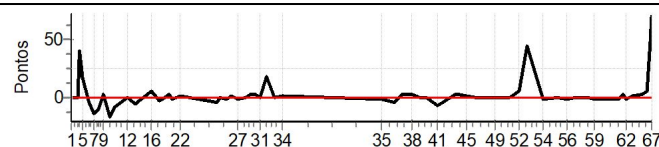
VELOCITTA - SP - Mitsubishi MotorSports 2022

Performance Individual

PC	Tp	Trc	DistPC	Ideal	Passagem	Pen	Erro	Pontos	NoPC	AtePC
N u m	87	87 / Gimenes Rodrigues Coelho / Jose Mauricio Vieira								
		Cat / NL / Largada		LIGHT / 87 / 09:57:00						
		Valinhos-SP				PAJERO DAKAR 3.2L D A/T				
PC	Tp	Trc	DistPC	Ideal	Passagem	Pen	Erro	Pontos	NoPC	AtePC
1	Tmp	4	0.360	10:05:37.3	10:05:36.9	0	0s	0	15°	15°
2	Tmp	5	1.247	10:07:00.2	10:06:59.1	0	1s	-1	27°	28°
3	Tmp	5	1.729	10:07:48.4	10:07:47.7	0	1s	-1	34°	27°
4	Tmp	6	2.416	10:08:52.1	10:09:32.5	0	40s	[+40]	84°	23°
5	Tmp	10	3.090	10:10:09.5	10:10:26.8	0	17s	[+17]	69°	55°
6	Tmp	13	4.059	10:12:14.6	10:12:10.4	0	4s	-4	54°	54°
7	Tmp	14	4.918	10:13:59.8	10:13:46.0	0	14s	-14	72°	59°
8	Tmp	19	5.790	10:15:47.9	10:15:37.6	0	10s	-10	75°	58°
9	Tmp	22	6.678	10:17:39.3	10:17:42.6	0	3s	+3	51°	57°
10	Tmp	26	0.249	10:20:07.1	10:19:50.5	0	17s	-17	68°	58°
11	Tmp	28	1.290	10:22:27.3	10:22:18.9	0	8s	-8	65°	58°
12	Tmp	33	0.317	10:27:15.5	10:27:14.1	0	1s	-1	23°	57°
13	Tmp	36	1.293	10:29:59.6	10:29:53.6	0	6s	-6	63°	57°
14	Tmp	37	1.721	10:31:08.4	10:31:03.4	0	5s	-5	60°	55°
15	Tmp	41	2.774	10:33:26.8	10:33:25.6	0	1s	-1	27°	55°
16	Tmp	45	4.251	10:36:38.5	10:36:43.1	0	5s	[+5]	61°	55°
17	Tmp	53	0.590	10:39:43.6	10:39:40.9	0	3s	-3	50°	54°
18	Tmp	54	0.919	10:40:36.6	10:40:34.3	0	2s	-2	42°	54°
19	Tmp	57	1.846	10:42:53.9	10:42:55.6	0	2s	+2	41°	53°
20	Tmp	60	2.623	10:44:36.5	10:44:34.6	0	2s	-2	43°	53°
21	Tmp	62	3.939	10:47:17.6	10:47:18.2	0	1s	+1	35°	53°
22	Tmp	63	4.236	10:47:42.9	10:47:44.1	0	1s	+1	35°	52°
23	Tmp	67	0.116	11:01:26.2	11:01:22.5	0	4s	-4	65°	52°
24	Tmp	68	0.800	11:03:00.1	11:02:59.6	0	1s	-1	35°	51°
25	Tmp	71	1.908	11:05:13.3	11:05:11.7	0	2s	-2	45°	50°
26	Tmp	73	2.664	11:07:04.9	11:07:05.4	0	1s	+1	31°	50°
27	Tmp	76	3.658	11:09:35.8	11:09:33.7	0	2s	-2	26°	49°
28	Tmp	79	4.849	11:12:33.7	11:12:33.1	0	1s	-1	27°	48°
29	Tmp	83	6.042	11:14:46.6	11:14:50.0	0	3s	+3	45°	48°
30	Tmp	86	6.877	11:16:38.2	11:16:40.0	0	2s	+2	43°	48°
31	Tmp	87	7.840	11:18:21.0	11:18:21.1	0	0s	0	14°	49°
32	Tmp	91	9.017	11:20:49.7	11:21:07.9	0	18s	[+18]	79°	48°
33	Tmp	95	0.124	11:23:56.1	11:23:55.1	0	1s	-1	38°	49°
34	Tmp	98	1.436	11:26:37.3	11:26:38.5	0	1s	+1	38°	49°
35	Tmp	106	0.637	12:05:13.5	12:05:12.0	0	2s	-2	48°	49°
36	Tmp	109	3.187	12:09:48.4	12:09:43.6	0	5s	-5	64°	49°
37	Tmp	115	4.558	12:12:50.8	12:12:53.0	0	2s	+2	48°	47°
38	Tmp	122	6.289	12:16:22.6	12:16:24.5	0	2s	+2	47°	47°
39	Tmp	128	0.364	12:19:36.2	12:19:34.8	0	1s	-1	32°	45°
40	Tmp	131	1.754	12:22:27.0	12:22:25.9	0	1s	-1	26°	44°
41	Tmp	135	3.409	12:26:29.4	12:26:22.1	0	7s	-7	68°	44°
42	Tmp	142	0.600	12:31:06.9	12:31:06.9	0	0s	0	13°	44°
43	Tmp	145	1.647	12:33:08.4	12:33:10.2	0	2s	+2	56°	44°
44	Tmp	148	2.356	12:34:25.3	12:34:27.1	0	2s	+2	50°	44°
45	Tmp	152	4.076	12:37:26.9	12:37:28.0	0	1s	+1	35°	44°
46	Tmp	156	6.111	12:41:25.6	12:41:26.0	0	0s	0	18°	44°
47	Tmp	162	7.362	12:43:37.6	12:43:37.9	0	0s	0	17°	43°
48	Tmp	165	8.848	12:46:28.3	12:46:27.9	0	0s	0	11°	43°
49	Tmp	170	0.437	12:48:44.4	12:48:44.0	0	0s	0	18°	43°
50	Tmp	173	1.912	12:51:27.7	12:51:27.3	0	0s	0	19°	43°
51	Tmp	179	3.252	12:54:24.5	12:54:24.9	0	0s	0	12°	42°
52	Tmp	183	4.702	12:57:33.7	12:57:38.9	0	5s	+5	46°	42°

PC	Tp	Trc	DistPC	Ideal	Passagem	Pen	Erro	Pontos	NoPC	AtePC
53	Tmp	186	6.115	13:00:43.7	13:01:27.8	0	44s	[+44]	35°	42°
54	Tmp	192	1.426	13:07:15.9	13:07:14.0	0	2s	-2	33°	42°
55	Tmp	200	3.857	13:12:32.5	13:12:31.2	0	1s	-1	23°	42°
56	Tmp	207	5.382	13:16:16.0	13:16:13.9	0	2s	-2	27°	41°
57	Tmp	212	6.702	13:19:12.8	13:19:11.4	0	1s	-1	17°	39°
58	Tmp	221	0.190	13:24:24.5	13:24:23.8	0	1s	-1	31°	39°
59	Tmp	228	1.454	13:27:03.5	13:27:01.6	0	2s	-2	39°	38°
60	Tmp	238	0.244	13:35:44.6	13:35:43.1	0	2s	-2	42°	38°
61	Tmp	241	1.570	13:37:55.6	13:37:57.5	0	2s	+2	39°	39°
62	Tmp	243	2.145	13:38:45.6	13:38:43.4	0	2s	-2	38°	38°
63	Tmp	250	3.575	13:41:41.4	13:41:42.4	0	1s	+1	23°	36°
64	Tmp	255	5.273	13:44:54.3	13:44:57.2	0	3s	+3	39°	36°
65	Tmp	259	6.233	13:46:53.4	13:46:58.7	0	5s	+5	39°	36°
66	Tmp	262	7.101	13:48:18.9	13:49:06.1	0	47s	[+47]	52°	35°
67	Tmp	264	7.428	13:48:53.8	13:50:05.4	0	1m12s	[+72]	53°	34°

Num	87	Pen	0	PCZ	9	Total PP	154	Col. Final	34°
-----	----	-----	---	-----	---	----------	-----	------------	-----





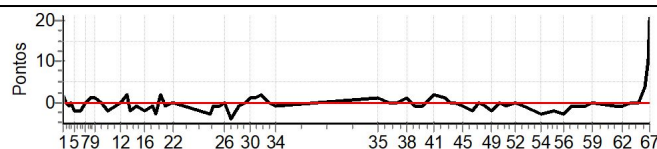
VELOCITTA - SP - Mitsubishi MotorSports 2022

Performance Individual

PC	Tp	Trc	DistPC	Ideal	Passagem	Pen	Erro	Pontos	NoPC	AtePC
N u m	88	88 / Bruno Pauletti / Karlo Levy								
		Cat / NL / Largada		LIGHT / 88 / 09:58:00						
		Rio de Janeiro-RJ				ASX 2.0 OUTDOOR AWD MT				
PC	Tp	Trc	DistPC	Ideal	Passagem	Pen	Erro	Pontos	NoPC	AtePC
1	Tmp	4	0.360	10:06:37.3	10:06:38.9	0	2s	[+2]	44 °	34 °
2	Tmp	5	1.247	10:08:00.2	10:07:59.8	0	0s	0	11 °	19 °
3	Tmp	5	1.729	10:08:48.4	10:08:47.2	0	1s	-1	33 °	22 °
4	Tmp	6	2.416	10:09:52.1	10:09:51.7	0	0s	0	12 °	22 °
5	Tmp	10	3.090	10:11:09.5	10:11:07.8	0	2s	-2	38 °	18 °
6	Tmp	13	4.059	10:13:14.6	10:13:12.2	0	2s	-2	39 °	20 °
7	Tmp	14	4.918	10:14:59.8	10:14:59.8	0	0s	0	7 °	14 °
8	Tmp	19	5.790	10:16:47.9	10:16:48.8	0	1s	+1	29 °	15 °
9	Tmp	22	6.678	10:18:39.3	10:18:40.0	0	1s	+1	26 °	14 °
10	Tmp	26	0.249	10:21:07.1	10:21:07.0	0	0s	0	13 °	11 °
11	Tmp	28	1.290	10:23:27.3	10:23:25.5	0	2s	-2	43 °	14 °
12	Tmp	33	0.317	10:28:15.5	10:28:15.6	0	0s	0	7 °	10 °
13	Tmp	36	1.293	10:30:59.6	10:31:01.2	0	2s	[+2]	39 °	10 °
14	Tmp	37	1.721	10:32:08.4	10:32:06.4	0	2s	-2	48 °	11 °
15	Tmp	41	2.774	10:34:26.8	10:34:25.7	0	1s	-1	26 °	11 °
16	Tmp	45	4.251	10:37:38.5	10:37:36.8	0	2s	-2	44 °	13 °
17	Tmp	53	0.590	10:40:43.6	10:40:42.3	0	1s	-1	28 °	13 °
18	Tmp	54	0.919	10:41:36.6	10:41:34.0	0	3s	-3	52 °	19 °
19	Tmp	57	1.846	10:43:53.9	10:43:55.4	0	2s	[+2]	40 °	20 °
20	Tmp	60	2.623	10:45:36.5	10:45:35.1	0	1s	-1	27 °	19 °
21	Tmp	62	3.939	10:48:17.6	10:48:17.9	0	0s	0	18 °	15 °
22	Tmp	63	4.236	10:48:42.9	10:48:43.1	0	0s	0	18 °	15 °
23	Tmp	67	0.116	11:02:26.2	11:02:23.0	0	3s	-3	58 °	17 °
24	Tmp	68	0.800	11:04:00.1	11:03:59.5	0	1s	-1	34 °	19 °
25	Tmp	71	1.908	11:06:13.3	11:06:12.6	0	1s	-1	23 °	18 °
26	Tmp	73	2.664	11:08:04.9	11:08:04.7	0	0s	0	9 °	18 °
27	Tmp	76	3.658	11:10:35.8	11:10:31.6	0	4s	-4	46 °	20 °
28	Tmp	79	4.849	11:13:33.7	11:13:33.1	0	1s	-1	26 °	19 °
29	Tmp	83	6.042	11:15:46.6	11:15:46.6	0	0s	0	8 °	16 °
30	Tmp	86	6.877	11:17:38.2	11:17:38.9	0	1s	+1	29 °	14 °
31	Tmp	87	7.840	11:19:21.0	11:19:21.6	0	1s	+1	35 °	16 °
32	Tmp	91	9.017	11:21:49.7	11:21:51.9	0	2s	[+2]	42 °	16 °
33	Tmp	95	0.124	11:24:56.1	11:24:56.0	0	0s	0	17 °	14 °
34	Tmp	98	1.436	11:27:37.3	11:27:36.3	0	1s	-1	37 °	15 °
35	Tmp	106	0.637	12:06:13.5	12:06:14.9	0	1s	+1	32 °	15 °
36	Tmp	109	3.187	12:10:48.4	12:10:48.7	0	0s	0	4 °	15 °
37	Tmp	115	4.558	12:13:50.8	12:13:50.9	0	0s	0	6 °	15 °
38	Tmp	122	6.289	12:17:22.6	12:17:23.4	0	1s	+1	30 °	15 °
39	Tmp	128	0.364	12:20:36.2	12:20:35.1	0	1s	-1	31 °	15 °
40	Tmp	131	1.754	12:23:27.0	12:23:26.5	0	1s	-1	25 °	15 °
41	Tmp	135	3.409	12:27:29.4	12:27:31.4	0	2s	+2	45 °	14 °
42	Tmp	142	0.600	12:32:06.9	12:32:07.5	0	1s	+1	40 °	14 °
43	Tmp	145	1.647	12:34:08.4	12:34:08.5	0	0s	0	17 °	14 °
44	Tmp	148	2.356	12:35:25.3	12:35:25.4	0	0s	0	13 °	13 °
45	Tmp	152	4.076	12:38:26.9	12:38:25.9	0	1s	-1	34 °	13 °
46	Tmp	156	6.111	12:42:25.6	12:42:23.7	0	2s	-2	53 °	14 °
47	Tmp	162	7.362	12:44:37.6	12:44:37.4	0	0s	0	16 °	13 °
48	Tmp	165	8.848	12:47:28.3	12:47:27.1	0	1s	-1	29 °	13 °
49	Tmp	170	0.437	12:49:44.4	12:49:42.5	0	2s	-2	56 °	13 °
50	Tmp	173	1.912	12:52:27.7	12:52:27.9	0	0s	0	18 °	13 °
51	Tmp	179	3.252	12:55:24.5	12:55:23.9	0	1s	-1	25 °	12 °
52	Tmp	183	4.702	12:58:33.7	12:58:33.8	0	0s	0	8 °	12 °

PC	Tp	Trc	DistPC	Ideal	Passagem	Pen	Erro	Pontos	NoPC	AtePC
53	Tmp	186	6.115	13:01:43.7	13:01:43.0	0	1s	-1	13 °	12 °
54	Tmp	192	1.426	13:08:15.9	13:08:13.4	0	3s	-3	40 °	13 °
55	Tmp	200	3.857	13:13:32.5	13:13:30.6	0	2s	-2	34 °	15 °
56	Tmp	207	5.382	13:17:16.0	13:17:13.0	0	3s	-3	33 °	15 °
57	Tmp	212	6.702	13:20:12.8	13:20:12.2	0	1s	-1	16 °	15 °
58	Tmp	221	0.190	13:25:24.5	13:25:23.8	0	1s	-1	30 °	15 °
59	Tmp	228	1.454	13:28:03.5	13:28:03.1	0	0s	0	8 °	15 °
60	Tmp	238	0.244	13:36:44.6	13:36:43.4	0	1s	-1	24 °	14 °
61	Tmp	241	1.570	13:38:55.6	13:38:54.8	0	1s	-1	28 °	15 °
62	Tmp	243	2.145	13:39:45.6	13:39:44.9	0	1s	-1	24 °	13 °
63	Tmp	250	3.575	13:42:41.4	13:42:41.4	0	0s	0	10 °	12 °
64	Tmp	255	5.273	13:45:54.3	13:45:54.2	0	0s	0	6 °	11 °
65	Tmp	259	6.233	13:47:53.4	13:47:57.8	0	4s	[+4]	34 °	11 °
66	Tmp	262	7.101	13:49:18.9	13:49:28.7	0	10s	[+10]	24 °	11 °
67	Tmp	264	7.428	13:49:53.8	13:50:14.6	0	21s	[+21]	25 °	11 °

Num	88	Pen	0	PCZ	20	Total PP	60	Col. Final	11°
-----	----	-----	---	-----	----	----------	----	------------	-----





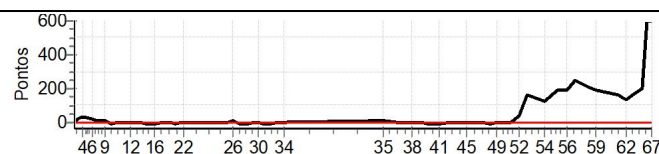
VELOCITTA - SP - Mitsubishi MotorSports 2022

Performance Individual

PC	Tp	Trc	DistPC	Ideal	Passagem	Pen	Erro	Pontos	NoPC	AtePC
N u m	89	89 / Glydeane Cardoso da Trindade / Fabio Santana dos Passos								
		Cat / NL / Largada		LIGHT / 89 / 09:59:00						
		Brasilia-DF			PAJERO SPORT HPE-S 2.4 DI-D 4X4					
PC	Tp	Trc	DistPC	Ideal	Passagem	Pen	Erro	Pontos	NoPC	AtePC
1	Tmp	4	0.360	10:07:37.3	10:07:40.2	0	3s	+3	54 °	43 °
2	Tmp	5	1.247	10:09:00.2	10:09:25.5	0	25s	+25	82 °	57 °
3	Tmp	5	1.729	10:09:48.4	10:10:20.5	0	32s	+32	85 °	77 °
4	Tmp	6	2.416	10:10:52.1	10:11:28.5	0	36s	+36	82 °	79 °
5	Tmp	10	3.090	10:12:09.5	10:12:43.2	0	34s	+34	81 °	80 °
6	Tmp	13	4.059	10:14:14.6	10:14:33.8	0	19s	+19	76 °	81 °
7	Tmp	14	4.918	10:15:59.8	10:16:17.1	0	17s	+17	74 °	80 °
8	Tmp	19	5.790	10:17:47.9	10:17:57.9	0	10s	+10	74 °	80 °
9	Tmp	22	6.678	10:19:39.3	10:19:49.0	0	10s	+10	75 °	79 °
10	Tmp	26	0.249	10:22:07.1	10:22:04.0	0	3s	-3	46 °	75 °
11	Tmp	28	1.290	10:24:27.3	10:24:30.0	0	3s	+3	49 °	71 °
12	Tmp	33	0.317	10:29:15.5	10:29:16.9	0	1s	+1	22 °	69 °
13	Tmp	36	1.293	10:31:59.6	10:32:01.8	0	2s	+2	38 °	68 °
14	Tmp	37	1.721	10:33:08.4	10:33:09.8	0	1s	+1	31 °	67 °
15	Tmp	41	2.774	10:35:26.8	10:35:23.5	0	3s	-3	46 °	65 °
16	Tmp	45	4.251	10:38:38.5	10:38:37.0	0	2s	-2	43 °	61 °
17	Tmp	53	0.590	10:41:43.6	10:41:46.6	0	3s	+3	49 °	61 °
18	Tmp	54	0.919	10:42:36.6	10:42:36.7	0	0s	0	8 °	60 °
19	Tmp	57	1.846	10:44:53.9	10:44:53.5	0	0s	0	10 °	59 °
20	Tmp	60	2.623	10:46:36.5	10:46:30.7	0	6s	-6	67 °	59 °
21	Tmp	62	3.939	10:49:17.6	10:49:17.5	0	0s	0	17 °	57 °
22	Tmp	63	4.236	10:49:42.9	10:49:42.8	0	0s	0	17 °	57 °
23	Tmp	67	0.116	11:03:26.2	11:03:28.4	0	2s	+2	51 °	56 °
24	Tmp	68	0.800	11:05:00.1	11:05:02.2	0	2s	+2	49 °	56 °
25	Tmp	71	1.908	11:07:13.3	11:07:15.3	0	2s	+2	44 °	55 °
26	Tmp	73	2.664	11:09:04.9	11:09:14.1	0	9s	+9	68 °	54 °
27	Tmp	76	3.658	11:11:35.8	11:11:32.0	0	4s	-4	45 °	54 °
28	Tmp	79	4.849	11:14:33.7	11:14:32.2	0	2s	-2	34 °	54 °
29	Tmp	83	6.042	11:16:46.6	11:16:50.7	0	4s	+4	52 °	54 °
30	Tmp	86	6.877	11:18:38.2	11:18:37.1	0	1s	-1	28 °	54 °
31	Tmp	87	7.840	11:20:21.0	11:20:19.2	0	2s	-2	55 °	53 °
32	Tmp	91	9.017	11:22:49.7	11:22:46.2	0	4s	-4	57 °	52 °
33	Tmp	95	0.124	11:25:56.1	11:25:58.3	0	2s	+2	64 °	52 °
34	Tmp	98	1.436	11:28:37.3	11:28:38.3	0	1s	+1	36 °	52 °
35	Tmp	106	0.637	12:07:13.5	12:07:24.6	0	11s	+11	71 °	52 °
36	Tmp	109	3.187	12:11:48.4	12:11:50.3	0	2s	+2	38 °	52 °
37	Tmp	115	4.558	12:14:50.8	12:14:52.2	0	1s	+1	26 °	52 °
38	Tmp	122	6.289	12:18:22.6	12:18:22.3	0	0s	0	13 °	50 °
39	Tmp	128	0.364	12:21:36.2	12:21:35.5	0	1s	-1	30 °	48 °
40	Tmp	131	1.754	12:24:27.0	12:24:23.8	0	3s	-3	54 °	48 °
41	Tmp	135	3.409	12:28:29.4	12:28:27.6	0	2s	-2	44 °	45 °
42	Tmp	142	0.600	12:33:06.9	12:33:07.7	0	1s	+1	39 °	45 °
43	Tmp	145	1.647	12:35:08.4	12:35:13.5	0	5s	+5	69 °	45 °
44	Tmp	148	2.356	12:36:25.3	12:36:24.9	0	0s	0	12 °	45 °
45	Tmp	152	4.076	12:39:26.9	12:39:25.5	0	1s	-1	33 °	45 °
46	Tmp	156	6.111	12:43:25.6	12:43:24.4	0	1s	-1	38 °	45 °
47	Tmp	162	7.362	12:45:37.6	12:45:36.6	0	1s	-1	33 °	45 °
48	Tmp	165	8.848	12:48:28.3	12:48:25.0	0	3s	-3	53 °	45 °
49	Tmp	170	0.437	12:50:44.4	12:50:48.3	0	4s	+4	72 °	45 °
50	Tmp	173	1.912	12:53:27.7	12:53:29.8	0	2s	+2	54 °	45 °
51	Tmp	179	3.252	12:56:24.5	12:56:31.8	0	7s	+7	67 °	45 °
52	Tmp	183	4.702	12:59:33.7	13:00:16.1	0	42s	+42	78 °	46 °

PC	Tp	Trc	DistPC	Ideal	Passagem	Pen	Erro	Pontos	NoPC	AtePC
53	Tmp	186	6.115	13:02:43.7	13:05:32.7	0	2m49s	[+169]	73 °	46 °
54	Tmp	192	1.426	13:09:15.9	13:11:21.8	0	2m06s	+126	79 °	48 °
55	Tmp	200	3.857	13:14:32.5	13:17:44.7	0	3m12s	[+192]	84 °	49 °
56	Tmp	207	5.382	13:18:16.0	13:21:31.3	0	3m15s	[+195]	72 °	52 °
57	Tmp	212	6.702	13:21:12.8	13:25:24.4	0	4m12s	[+252]	75 °	53 °
58	Tmp	221	0.190	13:26:24.5	13:30:00.3	0	3m36s	[+216]	73 °	53 °
59	Tmp	228	1.454	13:29:03.5	13:32:12.9	0	3m09s	[+189]	73 °	60 °
60	Tmp	238	0.244	13:37:44.6	13:40:31.0	0	2m46s	+166	73 °	61 °
61	Tmp	241	1.570	13:39:55.6	13:42:17.4	0	2m22s	+142	73 °	62 °
62	Tmp	243	2.145	13:40:45.6	13:43:00.0	0	2m14s	+134	73 °	63 °
63	Tmp	250	3.575	13:43:41.4	13:46:22.2	0	2m41s	+161	73 °	63 °
64	Tmp	255	5.273	13:46:54.3	13:50:16.4	0	3m22s	[+202]	75 °	62 °
65	Tmp	259	6.233	13:48:53.4	--:--:--	0		+600	97 °	66 °
66	Tmp	262	7.101	13:50:18.9	--:--:--	0		+600	97 °	70 °
67	Tmp	264	7.428	13:50:53.8	--:--:--	0		+600	97 °	71 °

Num	89	Pen	0	PCZ	6	Total PP	2861	Col. Final	71°
-----	----	-----	---	-----	---	----------	------	------------	-----





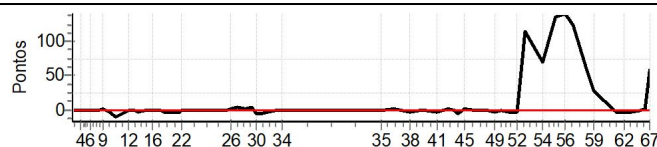
VELOCITTA - SP - Mitsubishi MotorSports 2022

Performance Individual

PC	Tp	Trc	DistPC	Ideal	Passagem	Pen	Erro	Pontos	NoPC	AtePC
N u m	90	90 / Antonio Domingos Soares Junior / Danilo Montagneri Rambaldo								
		Cat / NL / Largada LIGHT / 90 / 10:00:00								
		São José do Rio Preto-SP				PAJERO SPORT 4X4				
PC	Tp	Trc	DistPC	Ideal	Passagem	Pen	Erro	Pontos	NoPC	AtePC
1	Tmp	4	0.360	10:08:37.3	10:08:37.3	0	0s	0	14 °	14 °
2	Tmp	5	1.247	10:10:00.2	10:10:01.5	0	1s	+1	26 °	15 °
3	Tmp	5	1.729	10:10:48.4	10:10:48.2	0	0s	0	15 °	8 °
4	Tmp	6	2.416	10:11:52.1	10:11:52.5	0	0s	0	11 °	6 °
5	Tmp	10	3.090	10:13:09.5	10:13:09.4	0	0s	0	9 °	5 °
6	Tmp	13	4.059	10:15:14.6	10:15:14.6	0	0s	0	10 °	2 °
7	Tmp	14	4.918	10:16:59.8	10:17:00.9	0	1s	+1	29 °	2 °
8	Tmp	19	5.790	10:18:47.9	10:18:47.7	0	0s	0	9 °	2 °
9	Tmp	22	6.678	10:20:39.3	10:20:41.6	0	2s	+2	40 °	3 °
10	Tmp	26	0.249	10:23:07.1	10:23:06.0	0	1s	-1	29 °	3 °
11	Tmp	28	1.290	10:25:27.3	10:25:18.3	0	9s	-9	68 °	23 °
12	Tmp	33	0.317	10:30:15.5	10:30:15.5	0	0s	0	6 °	17 °
13	Tmp	36	1.293	10:32:59.6	10:32:59.7	0	0s	0	6 °	14 °
14	Tmp	37	1.721	10:34:08.4	10:34:06.8	0	2s	-2	47 °	15 °
15	Tmp	41	2.774	10:36:26.8	10:36:26.8	0	0s	0	8 °	14 °
16	Tmp	45	4.251	10:39:38.5	10:39:38.3	0	0s	0	12 °	12 °
17	Tmp	53	0.590	10:42:43.6	10:42:43.9	0	0s	0	10 °	11 °
18	Tmp	54	0.919	10:43:36.6	10:43:34.6	0	2s	-2	41 °	12 °
19	Tmp	57	1.846	10:45:53.9	10:45:52.1	0	2s	-2	39 °	13 °
20	Tmp	60	2.623	10:47:36.5	10:47:34.9	0	2s	-2	42 °	14 °
21	Tmp	62	3.939	10:50:17.6	10:50:16.1	0	2s	-2	43 °	18 °
22	Tmp	63	4.236	10:50:42.9	10:50:43.3	0	0s	0	16 °	16 °
23	Tmp	67	0.116	11:04:26.2	11:04:25.8	0	0s	0	15 °	15 °
24	Tmp	68	0.800	11:06:00.1	11:06:00.8	0	1s	+1	33 °	15 °
25	Tmp	71	1.908	11:08:13.3	11:08:14.2	0	1s	+1	22 °	14 °
26	Tmp	73	2.664	11:10:04.9	11:10:07.1	0	2s	+2	50 °	14 °
27	Tmp	76	3.658	11:12:35.8	11:12:39.6	0	4s	+4	44 °	14 °
28	Tmp	79	4.849	11:15:33.7	11:15:36.2	0	3s	+3	47 °	14 °
29	Tmp	83	6.042	11:17:46.6	11:17:50.1	0	4s	+4	51 °	14 °
30	Tmp	86	6.877	11:19:38.2	11:19:33.6	0	5s	-5	65 °	20 °
31	Tmp	87	7.840	11:21:21.0	11:21:16.8	0	4s	-4	66 °	23 °
32	Tmp	91	9.017	11:23:49.7	11:23:49.1	0	1s	-1	27 °	23 °
33	Tmp	95	0.124	11:26:56.1	11:26:56.3	0	0s	0	16 °	22 °
34	Tmp	98	1.436	11:29:37.3	11:29:38.1	0	1s	+1	35 °	22 °
35	Tmp	106	0.637	12:08:13.5	12:08:13.5	0	0s	0	15 °	21 °
36	Tmp	109	3.187	12:12:48.4	12:12:50.6	0	2s	+2	37 °	19 °
37	Tmp	115	4.558	12:15:50.8	12:15:51.9	0	1s	+1	25 °	18 °
38	Tmp	122	6.289	12:19:22.6	12:19:21.3	0	1s	-1	29 °	20 °
39	Tmp	128	0.364	12:22:36.2	12:22:36.5	0	0s	0	15 °	17 °
40	Tmp	131	1.754	12:25:27.0	12:25:28.4	0	1s	+1	24 °	18 °
41	Tmp	135	3.409	12:29:29.4	12:29:28.3	0	1s	-1	32 °	19 °
42	Tmp	142	0.600	12:34:06.9	12:34:08.8	0	2s	+2	60 °	19 °
43	Tmp	145	1.647	12:36:08.4	12:36:09.1	0	1s	+1	41 °	19 °
44	Tmp	148	2.356	12:37:25.3	12:37:20.0	0	5s	-5	71 °	25 °
45	Tmp	152	4.076	12:40:26.9	12:40:28.9	0	2s	+2	52 °	25 °
46	Tmp	156	6.111	12:44:25.6	12:44:26.0	0	0s	0	17 °	24 °
47	Tmp	162	7.362	12:46:37.6	12:46:38.0	0	0s	0	15 °	22 °
48	Tmp	165	8.848	12:49:28.3	12:49:28.3	0	0s	0	10 °	20 °
49	Tmp	170	0.437	12:51:44.4	12:51:43.6	0	1s	-1	41 °	20 °
50	Tmp	173	1.912	12:54:27.7	12:54:28.1	0	0s	0	17 °	19 °
51	Tmp	179	3.252	12:57:24.5	12:57:22.9	0	2s	-2	44 °	19 °
52	Tmp	183	4.702	13:00:33.7	13:00:31.5	0	2s	-2	29 °	19 °

PC	Tp	Trc	DistPC	Ideal	Passagem	Pen	Erro	Pontos	NoPC	AtePC
53	Tmp	186	6.115	13:03:43.7	13:05:37.1	0	1m53s	[+113]	59 °	20 °
54	Tmp	192	1.426	13:10:15.9	13:11:24.3	0	1m08s	[+68]	67 °	21 °
55	Tmp	200	3.857	13:15:32.5	13:17:45.9	0	2m13s	[+133]	78 °	22 °
56	Tmp	207	5.382	13:19:16.0	13:21:34.0	0	2m18s	[+138]	69 °	24 °
57	Tmp	212	6.702	13:22:12.8	13:24:13.9	0	2m01s	[+121]	66 °	24 °
58	Tmp	221	0.190	13:27:24.5	13:28:26.5	0	1m02s	[+62]	64 °	25 °
59	Tmp	228	1.454	13:30:03.5	13:30:30.8	0	27s	+27	62 °	31 °
60	Tmp	238	0.244	13:38:44.6	13:38:42.6	0	2s	-2	41 °	31 °
61	Tmp	241	1.570	13:40:55.6	13:40:54.9	0	1s	-1	27 °	27 °
62	Tmp	243	2.145	13:41:45.6	13:41:45.0	0	1s	-1	23 °	27 °
63	Tmp	250	3.575	13:44:41.4	13:44:38.7	0	3s	-3	48 °	24 °
64	Tmp	255	5.273	13:47:54.3	13:47:54.7	0	0s	0	5 °	24 °
65	Tmp	259	6.233	13:49:53.4	13:49:56.7	0	3s	+3	24 °	23 °
66	Tmp	262	7.101	13:51:18.9	13:51:57.8	0	39s	+39	50 °	28 °
67	Tmp	264	7.428	13:51:53.8	13:52:51.9	0	58s	[+58]	49 °	31 °

Num	90	Pen	0	PCZ	21	Total PP	147	Col. Final	31°
-----	----	-----	---	-----	----	----------	-----	------------	-----





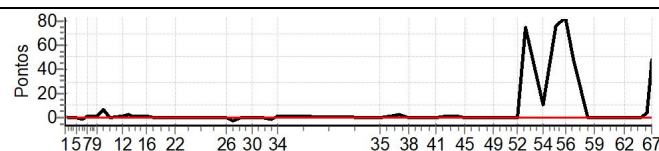
VELOCITTA - SP - Mitsubishi MotorSports 2022

Performance Individual

PC	Tp	Trc	DistPC	Ideal	Passagem	Pen	Erro	Pontos	NoPC	AtePC
N u m	91	91 / Julio Cesar Pinto / Carla Navarreti Valarini Pinto								
		Cat / NL / Largada		LIGHT / 91 / 10:01:00						
		Santo André-SP				L200 TRITON 3.2 DIESEL M/T				
PC	Tp	Trc	DistPC	Ideal	Passagem	Pen	Erro	Pontos	NoPC	AtePC
1	Tmp	4	0.360	10:09:37.3	10:09:38.0	0	1s	+1	32°	28°
2	Tmp	5	1.247	10:11:00.2	10:11:00.2	0	0s	0	10°	11°
3	Tmp	5	1.729	10:11:48.4	10:11:48.3	0	0s	0	14°	6°
4	Tmp	6	2.416	10:12:52.1	10:12:52.4	0	0s	0	10°	4°
5	Tmp	10	3.090	10:14:09.5	10:14:09.6	0	0s	0	8°	4°
6	Tmp	13	4.059	10:16:14.6	10:16:13.1	0	2s	-2	38°	7°
7	Tmp	14	4.918	10:17:59.8	10:18:00.9	0	1s	+1	28°	6°
8	Tmp	19	5.790	10:19:47.9	10:19:48.9	0	1s	+1	28°	7°
9	Tmp	22	6.678	10:21:39.3	10:21:40.6	0	1s	+1	25°	8°
10	Tmp	26	0.249	10:24:07.1	10:24:13.4	0	6s	+6	58°	9°
11	Tmp	28	1.290	10:26:27.3	10:26:26.2	0	1s	-1	26°	8°
12	Tmp	33	0.317	10:31:15.5	10:31:16.7	0	1s	+1	21°	7°
13	Tmp	36	1.293	10:33:59.6	10:34:01.3	0	2s	+2	37°	9°
14	Tmp	37	1.721	10:35:08.4	10:35:09.3	0	1s	+1	30°	8°
15	Tmp	41	2.774	10:37:26.8	10:37:28.1	0	1s	+1	25°	8°
16	Tmp	45	4.251	10:40:38.5	10:40:39.1	0	1s	+1	29°	9°
17	Tmp	53	0.590	10:43:43.6	10:43:43.5	0	0s	0	9°	7°
18	Tmp	54	0.919	10:44:36.6	10:44:35.6	0	1s	-1	19°	5°
19	Tmp	57	1.846	10:46:53.9	10:46:53.6	0	0s	0	9°	4°
20	Tmp	60	2.623	10:48:36.5	10:48:35.7	0	1s	-1	26°	4°
21	Tmp	62	3.939	10:51:17.6	10:51:17.6	0	0s	0	16°	5°
22	Tmp	63	4.236	10:51:42.9	10:51:42.7	0	0s	0	15°	5°
23	Tmp	67	0.116	11:05:26.2	11:05:26.4	0	0s	0	14°	4°
24	Tmp	68	0.800	11:07:00.1	11:07:00.1	0	0s	0	11°	3°
25	Tmp	71	1.908	11:09:13.3	11:09:13.0	0	0s	0	7°	3°
26	Tmp	73	2.664	11:11:04.9	11:11:03.7	0	1s	-1	30°	2°
27	Tmp	76	3.658	11:13:35.8	11:13:32.8	0	3s	-3	37°	4°
28	Tmp	79	4.849	11:16:33.7	11:16:32.7	0	1s	-1	25°	5°
29	Tmp	83	6.042	11:18:46.6	11:18:45.9	0	1s	-1	23°	6°
30	Tmp	86	6.877	11:20:38.2	11:20:38.1	0	0s	0	8°	5°
31	Tmp	87	7.840	11:22:21.0	11:22:20.6	0	0s	0	13°	5°
32	Tmp	91	9.017	11:24:49.7	11:24:48.5	0	1s	-1	26°	4°
33	Tmp	95	0.124	11:27:56.1	11:27:54.4	0	2s	-2	63°	6°
34	Tmp	98	1.436	11:30:37.3	11:30:38.6	0	1s	+1	34°	6°
35	Tmp	106	0.637	12:09:13.5	12:09:13.5	0	0s	0	14°	5°
36	Tmp	109	3.187	12:13:48.4	12:13:49.6	0	1s	+1	22°	5°
37	Tmp	115	4.558	12:16:50.8	12:16:52.9	0	2s	+2	47°	4°
38	Tmp	122	6.289	12:20:22.6	12:20:23.0	0	0s	0	12°	3°
39	Tmp	128	0.364	12:23:36.2	12:23:36.3	0	0s	0	14°	3°
40	Tmp	131	1.754	12:26:27.0	12:26:27.2	0	0s	0	10°	3°
41	Tmp	135	3.409	12:30:29.4	12:30:29.6	0	0s	0	11°	3°
42	Tmp	142	0.600	12:35:06.9	12:35:08.3	0	1s	+1	38°	3°
43	Tmp	145	1.647	12:37:08.4	12:37:09.2	0	1s	+1	40°	3°
44	Tmp	148	2.356	12:38:25.3	12:38:26.2	0	1s	+1	39°	3°
45	Tmp	152	4.076	12:41:26.9	12:41:27.2	0	0s	0	10°	3°
46	Tmp	156	6.111	12:45:25.6	12:45:25.5	0	0s	0	16°	2°
47	Tmp	162	7.362	12:47:37.6	12:47:37.6	0	0s	0	14°	1°
48	Tmp	165	8.848	12:50:28.3	12:50:27.6	0	1s	-1	28°	1°
49	Tmp	170	0.437	12:52:44.4	12:52:43.9	0	1s	-1	40°	1°
50	Tmp	173	1.912	12:55:27.7	12:55:27.5	0	0s	0	16°	1°
51	Tmp	179	3.252	12:58:24.5	12:58:24.3	0	0s	0	11°	1°
52	Tmp	183	4.702	13:01:33.7	13:01:33.2	0	1s	-1	18°	1°

PC	Tp	Trc	DistPC	Ideal	Passagem	Pen	Erro	Pontos	NoPC	AtePC
53	Tmp	186	6.115	13:04:43.7	13:05:58.0	0	1m14s	[+74]	45°	1°
54	Tmp	192	1.426	13:11:15.9	13:11:26.3	0	10s	[+10]	56°	1°
55	Tmp	200	3.857	13:16:32.5	13:17:48.2	0	1m16s	[+76]	71°	2°
56	Tmp	207	5.382	13:20:16.0	13:21:38.0	0	1m22s	[+82]	62°	1°
57	Tmp	212	6.702	13:23:12.8	13:24:00.9	0	48s	[+48]	58°	1°
58	Tmp	221	0.190	13:28:24.5	13:28:24.7	0	0s	0	8°	1°
59	Tmp	228	1.454	13:31:03.5	13:31:03.1	0	0s	0	7°	1°
60	Tmp	238	0.244	13:39:44.6	13:39:45.0	0	0s	0	11°	1°
61	Tmp	241	1.570	13:41:55.6	13:41:55.9	0	0s	0	10°	1°
62	Tmp	243	2.145	13:42:45.6	13:42:44.9	0	1s	-1	22°	1°
63	Tmp	250	3.575	13:45:41.4	13:45:40.1	0	1s	-1	22°	1°
64	Tmp	255	5.273	13:48:54.3	13:48:53.5	0	1s	-1	18°	1°
65	Tmp	259	6.233	13:50:53.4	13:50:57.7	0	4s	+4	33°	1°
66	Tmp	262	7.101	13:52:18.9	13:52:50.6	0	32s	[+32]	46°	3°
67	Tmp	264	7.428	13:52:53.8	13:53:41.9	0	48s	[+48]	47°	5°

Num	91	Pen	0	PCZ	27	Total PP	47	Col. Final	5°
-----	----	-----	---	-----	----	----------	----	------------	----





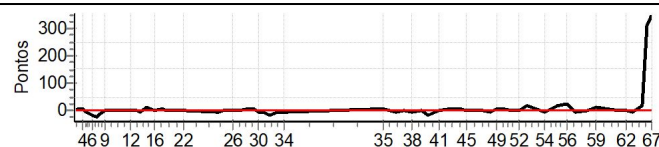
VELOCITTA - SP - Mitsubishi MotorSports 2022

Performance Individual

PC	Tp	Trc	DistPC	Ideal	Passagem	Pen	Erro	Pontos	NoPC	AtePC
N u m	92	92 / Alexandre Maidana / Joao Luiz								
		Cat / NL / Largada LIGHT / 92 / 10:02:00								
		Rio de Janeiro-RJ				L200 TRITON 3.2 DIESEL A/T				
PC	Tp	Trc	DistPC	Ideal	Passagem	Pen	Erro	Pontos	NoPC	AtePC
1	Tmp	4	0.360	10:10:37.3	10:10:38.6	0	1s	+1	31 °	27 °
2	Tmp	5	1.247	10:12:00.2	10:12:05.6	0	5s	+5	57 °	38 °
3	Tmp	5	1.729	10:12:48.4	10:12:54.3	0	6s	+6	58 °	50 °
4	Tmp	6	2.416	10:13:52.1	10:14:02.3	0	10s	+10	63 °	56 °
5	Tmp	10	3.090	10:15:09.5	10:15:06.4	0	3s	-3	50 °	52 °
6	Tmp	13	4.059	10:17:14.6	10:17:00.6	0	14s	-14	69 °	60 °
7	Tmp	14	4.918	10:18:59.8	10:18:37.6	0	22s	-22	78 °	63 °
8	Tmp	19	5.790	10:20:47.9	10:20:35.0	0	13s	-13	77 °	64 °
9	Tmp	22	6.678	10:22:39.3	10:22:42.2	0	3s	+3	50 °	63 °
10	Tmp	26	0.249	10:25:07.1	10:25:09.8	0	3s	+3	45 °	59 °
11	Tmp	28	1.290	10:27:27.3	10:27:27.7	0	0s	0	7 °	60 °
12	Tmp	33	0.317	10:32:15.5	10:32:17.6	0	2s	+2	38 °	58 °
13	Tmp	36	1.293	10:34:59.6	10:34:59.4	0	0s	0	5 °	58 °
14	Tmp	37	1.721	10:36:08.4	10:36:03.6	0	5s	-5	59 °	56 °
15	Tmp	41	2.774	10:38:26.8	10:38:37.9	0	11s	+11	67 °	56 °
16	Tmp	45	4.251	10:41:38.5	10:41:42.6	0	4s	+4	55 °	57 °
17	Tmp	53	0.590	10:44:43.6	10:44:50.0	0	6s	+6	62 °	55 °
18	Tmp	54	0.919	10:45:36.6	10:45:35.2	0	1s	-1	18 °	55 °
19	Tmp	57	1.846	10:47:53.9	10:47:56.3	0	2s	+2	38 °	55 °
20	Tmp	60	2.623	10:49:36.5	10:49:38.2	0	2s	+2	41 °	55 °
21	Tmp	62	3.939	10:52:17.6	10:52:18.0	0	0s	0	15 °	55 °
22	Tmp	63	4.236	10:52:42.9	10:52:45.2	0	2s	+2	45 °	55 °
23	Tmp	67	0.116	11:06:26.2	11:06:22.4	0	4s	-4	64 °	55 °
24	Tmp	68	0.800	11:08:00.1	11:07:59.6	0	1s	-1	32 °	53 °
25	Tmp	71	1.908	11:10:13.3	11:10:16.2	0	3s	+3	57 °	53 °
26	Tmp	73	2.664	11:12:04.9	11:12:03.6	0	1s	-1	29 °	52 °
27	Tmp	76	3.658	11:14:35.8	11:14:34.6	0	1s	-1	19 °	51 °
28	Tmp	79	4.849	11:17:33.7	11:17:41.8	0	8s	+8	68 °	53 °
29	Tmp	83	6.042	11:19:46.6	11:19:54.7	0	8s	+8	65 °	53 °
30	Tmp	86	6.877	11:21:38.2	11:21:33.8	0	4s	-4	60 °	52 °
31	Tmp	87	7.840	11:23:21.0	11:23:18.5	0	3s	-3	60 °	52 °
32	Tmp	91	9.017	11:25:49.7	11:25:35.1	0	15s	-15	78 °	54 °
33	Tmp	95	0.124	11:28:56.1	11:28:53.2	0	3s	-3	72 °	54 °
34	Tmp	98	1.436	11:31:37.3	11:31:33.1	0	4s	-4	66 °	54 °
35	Tmp	106	0.637	12:10:13.5	12:10:23.6	0	10s	+10	70 °	54 °
36	Tmp	109	3.187	12:14:48.4	12:14:44.5	0	4s	-4	58 °	54 °
37	Tmp	115	4.558	12:17:50.8	12:17:52.7	0	2s	+2	46 °	53 °
38	Tmp	122	6.289	12:21:22.6	12:21:16.6	0	6s	-6	61 °	52 °
39	Tmp	128	0.364	12:24:36.2	12:24:38.2	0	2s	+2	54 °	50 °
40	Tmp	131	1.754	12:27:27.0	12:27:08.4	0	19s	-19	79 °	51 °
41	Tmp	135	3.409	12:31:29.4	12:31:28.5	0	1s	-1	31 °	50 °
42	Tmp	142	0.600	12:36:06.9	12:36:16.3	0	9s	+9	81 °	51 °
43	Tmp	145	1.647	12:38:08.4	12:38:17.7	0	9s	+9	76 °	50 °
44	Tmp	148	2.356	12:39:25.3	12:39:32.5	0	7s	+7	75 °	51 °
45	Tmp	152	4.076	12:42:26.9	12:42:29.0	0	2s	+2	51 °	51 °
46	Tmp	156	6.111	12:46:25.6	12:46:24.4	0	1s	-1	37 °	51 °
47	Tmp	162	7.362	12:48:37.6	12:48:38.6	0	1s	+1	32 °	50 °
48	Tmp	165	8.848	12:51:28.3	12:51:23.2	0	5s	-5	69 °	50 °
49	Tmp	170	0.437	12:53:44.4	12:53:51.8	0	7s	+7	80 °	52 °
50	Tmp	173	1.912	12:56:27.7	12:56:36.5	0	9s	+9	82 °	52 °
51	Tmp	179	3.252	12:59:24.5	12:59:25.4	0	1s	+1	24 °	52 °
52	Tmp	183	4.702	13:02:33.7	13:02:37.7	0	4s	+4	42 °	52 °

PC	Tp	Trc	DistPC	Ideal	Passagem	Pen	Erro	Pontos	NoPC	AtePC
53	Tmp	186	6.115	13:05:43.7	13:06:00.0	0	16s	[+16]	26 °	51 °
54	Tmp	192	1.426	13:12:15.9	13:12:14.3	0	2s	-2	32 °	51 °
55	Tmp	200	3.857	13:17:32.5	13:17:49.8	0	17s	[+17]	57 °	51 °
56	Tmp	207	5.382	13:21:16.0	13:21:39.7	0	24s	[+24]	48 °	51 °
57	Tmp	212	6.702	13:24:12.8	13:24:10.6	0	2s	-2	34 °	49 °
58	Tmp	221	0.190	13:29:24.5	13:29:23.6	0	1s	-1	29 °	48 °
59	Tmp	228	1.454	13:32:03.5	13:32:15.9	0	12s	+12	61 °	49 °
60	Tmp	238	0.244	13:40:44.6	13:40:43.8	0	1s	-1	23 °	46 °
61	Tmp	241	1.570	13:42:55.6	13:42:58.1	0	3s	+3	53 °	48 °
62	Tmp	243	2.145	13:43:45.6	13:43:47.6	0	2s	+2	37 °	47 °
63	Tmp	250	3.575	13:46:41.4	13:46:36.1	0	5s	-5	53 °	43 °
64	Tmp	255	5.273	13:49:54.3	13:50:13.6	0	19s	[+19]	58 °	43 °
65	Tmp	259	6.233	13:51:53.4	13:57:05.1	0	5m12s	[+312]	81 °	43 °
66	Tmp	262	7.101	13:53:18.9	13:58:54.1	0	5m35s	[+335]	81 °	43 °
67	Tmp	264	7.428	13:53:53.8	13:59:44.5	0	5m51s	[+351]	78 °	43 °

Num	92	Pen	0	PCZ	3	Total PP	297	Col. Final	43°
-----	----	-----	---	-----	---	----------	-----	------------	-----





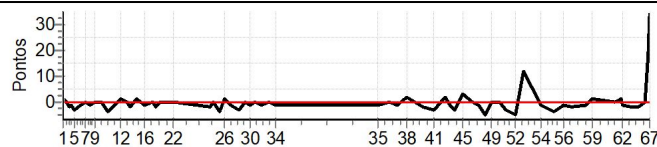
VELOCITTA - SP - Mitsubishi MotorSports 2022

Performance Individual

PC	Tp	Trc	DistPC	Ideal	Passagem	Pen	Erro	Pontos	NoPC	AtePC
N u m	93	93 / Antonio Xavier do Nascimento / Renan Sahab Ribeiro								
		Cat / NL / Largada LIGHT / 93 / 10:03:00								
		Matias Barbosa-MG TRITON SPORT HPE TOP AT 2.4 DIE								
PC	Tp	Trc	DistPC	Ideal	Passagem	Pen	Erro	Pontos	NoPC	AtePC
1	Tmp	4	0.360	10:11:37.3	10:11:38.6	0	1s	[+1]	30°	26°
2	Tmp	5	1.247	10:13:00.2	10:13:00.3	0	0s	0	9°	10°
3	Tmp	5	1.729	10:13:48.4	10:13:46.8	0	2s	-2	48°	28°
4	Tmp	6	2.416	10:14:52.1	10:14:51.4	0	1s	-1	30°	27°
5	Tmp	10	3.090	10:16:09.5	10:16:06.3	0	3s	-3	49°	31°
6	Tmp	13	4.059	10:18:14.6	10:18:13.3	0	1s	-1	23°	28°
7	Tmp	14	4.918	10:19:59.8	10:19:59.9	0	0s	0	6°	21°
8	Tmp	19	5.790	10:21:47.9	10:21:47.1	0	1s	-1	27°	21°
9	Tmp	22	6.678	10:23:39.3	10:23:39.2	0	0s	0	8°	16°
10	Tmp	26	0.249	10:26:07.1	10:26:06.9	0	0s	0	12°	14°
11	Tmp	28	1.290	10:28:27.3	10:28:23.8	0	4s	-4	59°	27°
12	Tmp	33	0.317	10:33:15.5	10:33:16.5	0	1s	+1	20°	24°
13	Tmp	36	1.293	10:35:59.6	10:35:59.3	0	0s	0	4°	16°
14	Tmp	37	1.721	10:37:08.4	10:37:06.5	0	2s	-2	46°	20°
15	Tmp	41	2.774	10:39:26.8	10:39:27.9	0	1s	+1	24°	18°
16	Tmp	45	4.251	10:42:38.5	10:42:37.8	0	1s	-1	28°	19°
17	Tmp	53	0.590	10:45:43.6	10:45:43.2	0	0s	0	8°	16°
18	Tmp	54	0.919	10:46:36.6	10:46:34.9	0	2s	-2	40°	18°
19	Tmp	57	1.846	10:48:53.9	10:48:53.7	0	0s	0	8°	15°
20	Tmp	60	2.623	10:50:36.5	10:50:36.2	0	0s	0	8°	13°
21	Tmp	62	3.939	10:53:17.6	10:53:18.0	0	0s	0	14°	13°
22	Tmp	63	4.236	10:53:42.9	10:53:42.6	0	0s	0	14°	10°
23	Tmp	67	0.116	11:07:26.2	11:07:24.7	0	2s	-2	50°	14°
24	Tmp	68	0.800	11:09:00.1	11:08:59.8	0	0s	0	10°	13°
25	Tmp	71	1.908	11:11:13.3	11:11:09.8	0	4s	-4	62°	16°
26	Tmp	73	2.664	11:13:04.9	11:13:06.1	0	1s	+1	28°	16°
27	Tmp	76	3.658	11:15:35.8	11:15:34.6	0	1s	-1	18°	16°
28	Tmp	79	4.849	11:18:33.7	11:18:31.0	0	3s	-3	46°	16°
29	Tmp	83	6.042	11:20:46.6	11:20:46.4	0	0s	0	7°	13°
30	Tmp	86	6.877	11:22:38.2	11:22:37.2	0	1s	-1	27°	13°
31	Tmp	87	7.840	11:24:21.0	11:24:21.2	0	0s	0	12°	14°
32	Tmp	91	9.017	11:26:49.7	11:26:48.5	0	1s	-1	25°	12°
33	Tmp	95	0.124	11:29:56.1	11:29:56.4	0	0s	0	15°	12°
34	Tmp	98	1.436	11:32:37.3	11:32:36.5	0	1s	-1	33°	13°
35	Tmp	106	0.637	12:11:13.5	12:11:13.0	0	1s	-1	31°	13°
36	Tmp	109	3.187	12:15:48.4	12:15:48.6	0	0s	0	3°	13°
37	Tmp	115	4.558	12:18:50.8	12:18:49.8	0	1s	-1	24°	13°
38	Tmp	122	6.289	12:22:22.6	12:22:24.2	0	2s	[+2]	46°	13°
39	Tmp	128	0.364	12:25:36.2	12:25:35.8	0	0s	0	13°	13°
40	Tmp	131	1.754	12:28:27.0	12:28:25.5	0	2s	-2	42°	14°
41	Tmp	135	3.409	12:32:29.4	12:32:26.2	0	3s	-3	52°	15°
42	Tmp	142	0.600	12:37:06.9	12:37:08.8	0	2s	[+2]	59°	15°
43	Tmp	145	1.647	12:39:08.4	12:39:07.3	0	1s	-1	39°	15°
44	Tmp	148	2.356	12:40:25.3	12:40:22.2	0	3s	-3	59°	16°
45	Tmp	152	4.076	12:43:26.9	12:43:30.0	0	3s	[+3]	64°	16°
46	Tmp	156	6.111	12:47:25.6	12:47:25.9	0	0s	0	15°	16°
47	Tmp	162	7.362	12:49:37.6	12:49:36.8	0	1s	-1	31°	17°
48	Tmp	165	8.848	12:52:28.3	12:52:23.4	0	5s	-5	68°	18°
49	Tmp	170	0.437	12:54:44.4	12:54:44.5	0	0s	0	17°	18°
50	Tmp	173	1.912	12:57:27.7	12:57:27.4	0	0s	0	15°	18°
51	Tmp	179	3.252	13:00:24.5	13:00:21.7	0	3s	-3	54°	18°
52	Tmp	183	4.702	13:03:33.7	13:03:29.1	0	5s	-5	45°	22°

PC	Tp	Trc	DistPC	Ideal	Passagem	Pen	Erro	Pontos	NoPC	AtePC
53	Tmp	186	6.115	13:06:43.7	13:06:55.8	0	12s	[+12]	24°	21°
54	Tmp	192	1.426	13:13:15.9	13:13:15.3	0	1s	-1	27°	19°
55	Tmp	200	3.857	13:18:32.5	13:18:29.0	0	4s	-4	47°	23°
56	Tmp	207	5.382	13:22:16.0	13:22:15.0	0	1s	-1	16°	23°
57	Tmp	212	6.702	13:25:12.8	13:25:11.3	0	2s	-2	33°	23°
58	Tmp	221	0.190	13:30:24.5	13:30:23.6	0	1s	-1	28°	23°
59	Tmp	228	1.454	13:33:03.5	13:33:04.9	0	1s	+1	26°	22°
60	Tmp	238	0.244	13:41:44.6	13:41:44.5	0	0s	0	10°	22°
61	Tmp	241	1.570	13:43:55.6	13:43:56.3	0	1s	+1	26°	22°
62	Tmp	243	2.145	13:44:45.6	13:44:44.3	0	1s	-1	21°	21°
63	Tmp	250	3.575	13:47:41.4	13:47:39.7	0	2s	-2	40°	20°
64	Tmp	255	5.273	13:50:54.3	13:50:52.6	0	2s	-2	33°	20°
65	Tmp	259	6.233	13:52:53.4	13:52:53.0	0	0s	0	5°	19°
66	Tmp	262	7.101	13:54:18.9	13:54:37.6	0	19s	[+19]	36°	18°
67	Tmp	264	7.428	13:54:53.8	13:55:28.8	0	35s	[+35]	36°	18°

Num	93	Pen	0	PCZ	21	Total PP	74	Col. Final	18°
-----	----	-----	---	-----	----	----------	----	------------	-----





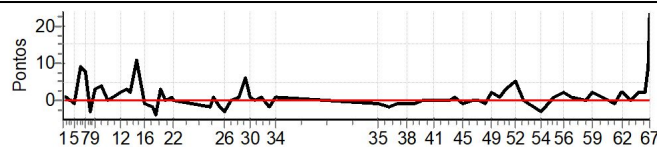
VELOCITTA - SP - Mitsubishi MotorSports 2022

Performance Individual

PC	Tp	Trc	DistPC	Ideal	Passagem	Pen	Erro	Pontos	NoPC	AtePC
N u m	94	94 / Kaynã Carvalho / Ana Flávia Passos								
		Cat / NL / Largada		LIGHT / 94 / 10:04:00						
		Limeira-SP				L200 OUTDOOR 2.5D MT 141CV HPE				
PC	Tp	Trc	DistPC	Ideal	Passagem	Pen	Erro	Pontos	NoPC	AtePC
1	Tmp	4	0.360	10:12:37.3	10:12:38.0	0	1s	+1	29°	25°
2	Tmp	5	1.247	10:14:00.2	10:14:01.2	0	1s	+1	25°	30°
3	Tmp	5	1.729	10:14:48.4	10:14:48.2	0	0s	0	13°	16°
4	Tmp	6	2.416	10:15:52.1	10:15:51.8	0	0s	0	9°	10°
5	Tmp	10	3.090	10:17:09.5	10:17:08.4	0	1s	-1	24°	13°
6	Tmp	13	4.059	10:19:14.6	10:19:23.3	0	9s	[+9]	63°	14°
7	Tmp	14	4.918	10:20:59.8	10:21:08.2	0	8s	[+8]	67°	41°
8	Tmp	19	5.790	10:22:47.9	10:22:44.9	0	3s	-3	57°	41°
9	Tmp	22	6.678	10:24:39.3	10:24:42.5	0	3s	+3	49°	42°
10	Tmp	26	0.249	10:27:07.1	10:27:11.5	0	4s	+4	53°	42°
11	Tmp	28	1.290	10:29:27.3	10:29:27.7	0	0s	0	6°	31°
12	Tmp	33	0.317	10:34:15.5	10:34:17.9	0	2s	+2	37°	31°
13	Tmp	36	1.293	10:36:59.6	10:37:02.5	0	3s	+3	50°	32°
14	Tmp	37	1.721	10:38:08.4	10:38:10.7	0	2s	+2	45°	32°
15	Tmp	41	2.774	10:40:26.8	10:40:38.2	0	11s	[+11]	66°	37°
16	Tmp	45	4.251	10:43:38.5	10:43:37.7	0	1s	-1	27°	36°
17	Tmp	53	0.590	10:46:43.6	10:46:42.0	0	2s	-2	46°	36°
18	Tmp	54	0.919	10:47:36.6	10:47:32.9	0	4s	-4	54°	37°
19	Tmp	57	1.846	10:49:53.9	10:49:57.1	0	3s	+3	51°	38°
20	Tmp	60	2.623	10:51:36.5	10:51:36.1	0	0s	0	7°	37°
21	Tmp	62	3.939	10:54:17.6	10:54:18.5	0	1s	+1	34°	35°
22	Tmp	63	4.236	10:54:42.9	10:54:43.2	0	0s	0	13°	35°
23	Tmp	67	0.116	11:08:26.2	11:08:24.1	0	2s	-2	49°	35°
24	Tmp	68	0.800	11:10:00.1	11:10:01.0	0	1s	+1	31°	34°
25	Tmp	71	1.908	11:12:13.3	11:12:11.8	0	2s	-2	43°	34°
26	Tmp	73	2.664	11:14:04.9	11:14:02.2	0	3s	-3	55°	33°
27	Tmp	76	3.658	11:16:35.8	11:16:36.0	0	0s	0	6°	31°
28	Tmp	79	4.849	11:19:33.7	11:19:35.1	0	1s	+1	24°	29°
29	Tmp	83	6.042	11:21:46.6	11:21:52.6	0	6s	[+6]	60°	31°
30	Tmp	86	6.877	11:23:38.2	11:23:39.5	0	1s	+1	26°	31°
31	Tmp	87	7.840	11:25:21.0	11:25:21.4	0	0s	0	11°	28°
32	Tmp	91	9.017	11:27:49.7	11:27:50.9	0	1s	+1	24°	28°
33	Tmp	95	0.124	11:30:56.1	11:30:54.6	0	2s	-2	62°	28°
34	Tmp	98	1.436	11:33:37.3	11:33:38.3	0	1s	+1	32°	28°
35	Tmp	106	0.637	12:12:13.5	12:12:12.7	0	1s	-1	30°	28°
36	Tmp	109	3.187	12:16:48.4	12:16:46.0	0	2s	-2	36°	28°
37	Tmp	115	4.558	12:19:50.8	12:19:50.0	0	1s	-1	23°	28°
38	Tmp	122	6.289	12:23:22.6	12:23:22.1	0	1s	-1	28°	28°
39	Tmp	128	0.364	12:26:36.2	12:26:35.0	0	1s	-1	29°	27°
40	Tmp	131	1.754	12:29:27.0	12:29:26.7	0	0s	0	9°	27°
41	Tmp	135	3.409	12:33:29.4	12:33:29.0	0	0s	0	10°	26°
42	Tmp	142	0.600	12:38:06.9	12:38:06.6	0	0s	0	12°	26°
43	Tmp	145	1.647	12:40:08.4	12:40:08.8	0	0s	0	16°	24°
44	Tmp	148	2.356	12:41:25.3	12:41:26.2	0	1s	+1	38°	22°
45	Tmp	152	4.076	12:44:26.9	12:44:25.7	0	1s	-1	32°	22°
46	Tmp	156	6.111	12:48:25.6	12:48:26.0	0	0s	0	14°	21°
47	Tmp	162	7.362	12:50:37.6	12:50:37.6	0	0s	0	13°	20°
48	Tmp	165	8.848	12:53:28.3	12:53:27.2	0	1s	-1	27°	19°
49	Tmp	170	0.437	12:55:44.4	12:55:46.3	0	2s	+2	55°	22°
50	Tmp	173	1.912	12:58:27.7	12:58:28.8	0	1s	+1	37°	22°
51	Tmp	179	3.252	13:01:24.5	13:01:27.5	0	3s	+3	53°	22°
52	Tmp	183	4.702	13:04:33.7	13:04:38.5	0	5s	[+5]	44°	23°

PC	Tp	Trc	DistPC	Ideal	Passagem	Pen	Erro	Pontos	NoPC	AtePC
53	Tmp	186	6.115	13:07:43.7	13:07:43.4	0	0s	0	4°	19°
54	Tmp	192	1.426	13:14:15.9	13:14:13.4	0	3s	-3	39°	22°
55	Tmp	200	3.857	13:19:32.5	13:19:33.1	0	1s	+1	22°	21°
56	Tmp	207	5.382	13:23:16.0	13:23:18.3	0	2s	+2	26°	21°
57	Tmp	212	6.702	13:26:12.8	13:26:14.1	0	1s	+1	15°	21°
58	Tmp	221	0.190	13:31:24.5	13:31:24.8	0	0s	0	7°	21°
59	Tmp	228	1.454	13:34:03.5	13:34:05.6	0	2s	+2	38°	21°
60	Tmp	238	0.244	13:42:44.6	13:42:44.1	0	1s	-1	22°	21°
61	Tmp	241	1.570	13:44:55.6	13:44:57.6	0	2s	+2	38°	21°
62	Tmp	243	2.145	13:45:45.6	13:45:47.7	0	2s	+2	36°	20°
63	Tmp	250	3.575	13:48:41.4	13:48:41.5	0	0s	0	9°	18°
64	Tmp	255	5.273	13:51:54.3	13:51:56.4	0	2s	+2	32°	17°
65	Tmp	259	6.233	13:53:53.4	13:53:55.6	0	2s	+2	19°	18°
66	Tmp	262	7.101	13:55:18.9	13:55:28.1	0	9s	[+9]	22°	19°
67	Tmp	264	7.428	13:55:53.8	13:56:18.2	0	24s	[+24]	27°	19°

Num 94 | **Pen** 0 | **PCZ** 16 | **Total PP** 78 | **Col. Final** 19°





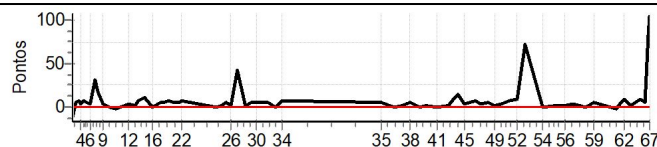
VELOCITTA - SP - Mitsubishi MotorSports 2022

Performance Individual

PC	Tp	Trc	DistPC	Ideal	Passagem	Pen	Erro	Pontos	NoPC	AtePC
N u m	95	95 / Eric Alexandre Brito da Silva / Bianca Maciel dos Santos Silva								
		Cat / NL / Largada		LIGHT / 95 / 10:05:00						
		São Paulo-SP			L200 TRITON SPORT HPE-S 2.4 D 4X					
PC	Tp	Trc	DistPC	Ideal	Passagem	Pen	Erro	Pontos	NoPC	AtePC
1	Tmp	4	0.360	10:13:37.3	10:13:25.7	0	12s	-12	79°	99°
2	Tmp	5	1.247	10:15:00.2	10:15:04.2	0	4s	+4	54°	79°
3	Tmp	5	1.729	10:15:48.4	10:15:55.7	0	7s	+7	63°	66°
4	Tmp	6	2.416	10:16:52.1	10:16:55.3	0	3s	+3	50°	62°
5	Tmp	10	3.090	10:18:09.5	10:18:15.3	0	6s	+6	58°	60°
6	Tmp	13	4.059	10:20:14.6	10:20:17.7	0	3s	+3	49°	59°
7	Tmp	14	4.918	10:21:59.8	10:22:31.0	0	31s	[+31]	83°	57°
8	Tmp	19	5.790	10:23:47.9	10:24:04.1	0	16s	[+16]	78°	60°
9	Tmp	22	6.678	10:25:39.3	10:25:42.0	0	3s	+3	48°	59°
10	Tmp	26	0.249	10:28:07.1	10:28:07.5	0	0s	0	11°	56°
11	Tmp	28	1.290	10:30:27.3	10:30:25.5	0	2s	-2	42°	51°
12	Tmp	33	0.317	10:35:15.5	10:35:18.2	0	3s	+3	45°	51°
13	Tmp	36	1.293	10:37:59.6	10:38:02.0	0	2s	+2	36°	51°
14	Tmp	37	1.721	10:39:08.4	10:39:14.8	0	6s	+6	66°	50°
15	Tmp	41	2.774	10:41:26.8	10:41:37.1	0	10s	+10	63°	52°
16	Tmp	45	4.251	10:44:38.5	10:44:38.6	0	0s	0	11°	51°
17	Tmp	53	0.590	10:47:43.6	10:47:48.2	0	5s	+5	60°	50°
18	Tmp	54	0.919	10:48:36.6	10:48:41.6	0	5s	+5	57°	51°
19	Tmp	57	1.846	10:50:53.9	10:51:00.0	0	6s	+6	63°	51°
20	Tmp	60	2.623	10:52:36.5	10:52:40.7	0	4s	+4	58°	50°
21	Tmp	62	3.939	10:55:17.6	10:55:22.0	0	4s	+4	58°	51°
22	Tmp	63	4.236	10:55:42.9	10:55:48.5	0	6s	+6	66°	51°
23	Tmp	67	0.116	11:09:26.2	11:09:25.5	0	1s	-1	30°	50°
24	Tmp	68	0.800	11:11:00.1	11:11:02.2	0	2s	+2	48°	50°
25	Tmp	71	1.908	11:13:13.3	11:13:18.4	0	5s	+5	66°	49°
26	Tmp	73	2.664	11:15:04.9	11:15:06.2	0	1s	+1	27°	49°
27	Tmp	76	3.658	11:17:35.8	11:18:19.2	0	43s	[+43]	80°	52°
28	Tmp	79	4.849	11:20:33.7	11:20:35.1	0	1s	+1	23°	52°
29	Tmp	83	6.042	11:22:46.6	11:22:51.4	0	5s	+5	57°	51°
30	Tmp	86	6.877	11:24:38.2	11:24:42.1	0	4s	+4	59°	51°
31	Tmp	87	7.840	11:26:21.0	11:26:25.1	0	4s	+4	65°	51°
32	Tmp	91	9.017	11:28:49.7	11:28:54.9	0	5s	+5	63°	51°
33	Tmp	95	0.124	11:31:56.1	11:31:55.1	0	1s	-1	37°	51°
34	Tmp	98	1.436	11:34:37.3	11:34:43.5	0	6s	+6	74°	51°
35	Tmp	106	0.637	12:13:13.5	12:13:17.4	0	4s	+4	58°	51°
36	Tmp	109	3.187	12:17:48.4	12:17:47.8	0	1s	-1	21°	50°
37	Tmp	115	4.558	12:20:50.8	12:20:53.0	0	2s	+2	45°	49°
38	Tmp	122	6.289	12:24:22.6	12:24:27.5	0	5s	+5	56°	48°
39	Tmp	128	0.364	12:27:36.2	12:27:36.6	0	0s	0	12°	47°
40	Tmp	131	1.754	12:30:27.0	12:30:29.2	0	2s	+2	41°	46°
41	Tmp	135	3.409	12:34:29.4	12:34:29.6	0	0s	0	9°	46°
42	Tmp	142	0.600	12:39:06.9	12:39:09.1	0	2s	+2	58°	46°
43	Tmp	145	1.647	12:41:08.4	12:41:18.2	0	10s	+10	78°	46°
44	Tmp	148	2.356	12:42:25.3	12:42:39.5	0	14s	[+14]	82°	47°
45	Tmp	152	4.076	12:45:26.9	12:45:29.7	0	3s	+3	63°	47°
46	Tmp	156	6.111	12:49:25.6	12:49:32.3	0	7s	+7	78°	47°
47	Tmp	162	7.362	12:51:37.6	12:51:41.0	0	3s	+3	63°	47°
48	Tmp	165	8.848	12:54:28.3	12:54:33.7	0	5s	+5	67°	48°
49	Tmp	170	0.437	12:56:44.4	12:56:46.5	0	2s	+2	54°	47°
50	Tmp	173	1.912	12:59:27.7	12:59:31.1	0	3s	+3	61°	47°
51	Tmp	179	3.252	13:02:24.5	13:02:31.9	0	7s	+7	66°	47°
52	Tmp	183	4.702	13:05:33.7	13:05:42.1	0	8s	+8	51°	47°

PC	Tp	Trc	DistPC	Ideal	Passagem	Pen	Erro	Pontos	NoPC	AtePC
53	Tmp	186	6.115	13:08:43.7	13:09:56.4	0	1m13s	[+73]	43°	48°
54	Tmp	192	1.426	13:15:15.9	13:15:16.3	0	0s	0	7°	47°
55	Tmp	200	3.857	13:20:32.5	13:20:34.3	0	2s	+2	33°	47°
56	Tmp	207	5.382	13:24:16.0	13:24:17.8	0	2s	+2	25°	46°
57	Tmp	212	6.702	13:27:12.8	13:27:16.1	0	3s	+3	36°	45°
58	Tmp	221	0.190	13:32:24.5	13:32:24.2	0	0s	0	6°	44°
59	Tmp	228	1.454	13:35:03.5	13:35:08.5	0	5s	+5	55°	42°
60	Tmp	238	0.244	13:43:44.6	13:43:43.1	0	2s	-2	40°	41°
61	Tmp	241	1.570	13:45:55.6	13:45:59.6	0	4s	+4	56°	42°
62	Tmp	243	2.145	13:46:45.6	13:46:53.7	0	8s	+8	62°	43°
63	Tmp	250	3.575	13:49:41.4	13:49:43.6	0	2s	+2	39°	41°
64	Tmp	255	5.273	13:52:54.3	13:53:03.3	0	9s	+9	51°	40°
65	Tmp	259	6.233	13:54:53.4	13:54:58.1	0	5s	+5	38°	40°
66	Tmp	262	7.101	13:56:18.9	13:57:41.1	0	1m22s	[+82]	62°	40°
67	Tmp	264	7.428	13:56:53.8	13:58:41.7	0	1m48s	[+108]	65°	39°

Num	95	Pen	0	PCZ	6	Total PP	232	Col. Final	39°
-----	----	-----	---	-----	---	----------	-----	------------	-----





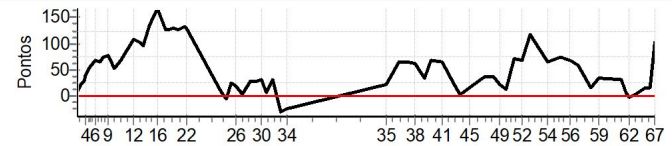
VELOCITTA - SP - Mitsubishi MotorSports 2022

Performance Individual

PC	Tp	Trc	DistPC	Ideal	Passagem	Pen	Erro	Pontos	NoPC	AtePC
N u m	96	96 / Ana Paula Barros Moura / Uires Tapajós								
		Cat / NL / Largada		LIGHT / 96 / 10:06:00						
		São Paulo-SP				L200 TRITON OUTDOOR GLX 2.4 D 4				
PC	Tp	Trc	DistPC	Ideal	Passagem	Pen	Erro	Pontos	NoPC	AtePC
1	Tmp	4	0.360	10:14:37.3	10:14:45.4	0	8s	+8	74 °	62 °
2	Tmp	5	1.247	10:16:00.2	10:16:23.6	0	23s	+23	79 °	75 °
3	Tmp	5	1.729	10:16:48.4	10:17:17.4	0	29s	+29	81 °	78 °
4	Tmp	6	2.416	10:17:52.1	10:18:33.1	0	41s	+41	85 °	80 °
5	Tmp	10	3.090	10:19:09.5	10:20:00.5	0	51s	+51	86 °	82 °
6	Tmp	13	4.059	10:21:14.6	10:22:23.8	0	1m09s	+69	91 °	85 °
7	Tmp	14	4.918	10:22:59.8	10:24:05.2	0	1m05s	+65	90 °	86 °
8	Tmp	19	5.790	10:24:47.9	10:26:02.0	0	1m14s	+74	90 °	86 °
9	Tmp	22	6.678	10:26:39.3	10:27:57.1	0	1m18s	+78	89 °	85 °
10	Tmp	26	0.249	10:29:07.1	10:29:58.8	0	52s	+52	82 °	85 °
11	Tmp	28	1.290	10:31:27.3	10:32:34.3	0	1m07s	+67	85 °	85 °
12	Tmp	33	0.317	10:36:15.5	10:38:02.0	0	1m47s	+107	80 °	84 °
13	Tmp	36	1.293	10:38:59.6	10:40:41.8	0	1m42s	+102	81 °	84 °
14	Tmp	37	1.721	10:40:08.4	10:41:43.7	0	1m35s	+95	81 °	81 °
15	Tmp	41	2.774	10:42:26.8	10:44:42.5	0	2m16s	[+136]	82 °	79 °
16	Tmp	45	4.251	10:45:38.5	10:48:25.9	0	2m47s	[+167]	84 °	79 °
17	Tmp	53	0.590	10:48:43.6	10:50:49.9	0	2m06s	+126	83 °	81 °
18	Tmp	54	0.919	10:49:36.6	10:51:43.5	0	2m07s	[+127]	83 °	81 °
19	Tmp	57	1.846	10:51:53.9	10:54:02.9	0	2m09s	[+129]	82 °	81 °
20	Tmp	60	2.623	10:53:36.5	10:55:44.7	0	2m08s	[+128]	82 °	81 °
21	Tmp	62	3.939	10:56:17.6	10:58:30.0	0	2m12s	[+132]	83 °	81 °
22	Tmp	63	4.236	10:56:42.9	10:58:54.0	0	2m11s	[+131]	83 °	81 °
23	Tmp	67	0.116	11:10:26.2	11:10:32.0	0	6s	+6	71 °	80 °
24	Tmp	68	0.800	11:12:00.1	11:11:53.3	0	7s	-7	70 °	80 °
25	Tmp	71	1.908	11:14:13.3	11:14:38.5	0	25s	+25	78 °	80 °
26	Tmp	73	2.664	11:16:04.9	11:16:22.5	0	18s	+18	74 °	80 °
27	Tmp	76	3.658	11:18:35.8	11:18:38.9	0	3s	+3	36 °	80 °
28	Tmp	79	4.849	11:21:33.7	11:22:02.4	0	29s	+29	79 °	79 °
29	Tmp	83	6.042	11:23:46.6	11:24:14.7	0	28s	+28	79 °	79 °
30	Tmp	86	6.877	11:25:38.2	11:26:09.6	0	31s	+31	78 °	79 °
31	Tmp	87	7.840	11:27:21.0	11:27:26.2	0	5s	+5	69 °	79 °
32	Tmp	91	9.017	11:29:49.7	11:30:20.7	0	31s	+31	80 °	80 °
33	Tmp	95	0.124	11:32:56.1	11:32:24.7	0	31s	-31	82 °	79 °
34	Tmp	98	1.436	11:35:37.3	11:35:12.8	0	25s	-25	84 °	79 °
35	Tmp	106	0.637	12:14:13.5	12:14:35.9	0	22s	+22	75 °	79 °
36	Tmp	109	3.187	12:18:48.4	12:19:53.8	0	1m05s	+65	82 °	79 °
37	Tmp	115	4.558	12:21:50.8	12:22:54.8	0	1m04s	+64	84 °	81 °
38	Tmp	122	6.289	12:25:22.6	12:26:23.7	0	1m01s	+61	86 °	81 °
39	Tmp	128	0.364	12:28:36.2	12:29:11.4	0	35s	+35	84 °	81 °
40	Tmp	131	1.754	12:31:27.0	12:32:35.2	0	1m08s	+68	86 °	81 °
41	Tmp	135	3.409	12:35:29.4	12:36:34.4	0	1m05s	+65	87 °	81 °
42	Tmp	142	0.600	12:40:06.9	12:40:33.3	0	26s	+26	86 °	80 °
43	Tmp	145	1.647	12:42:08.4	12:42:12.7	0	4s	+4	68 °	80 °
44	Tmp	148	2.356	12:43:25.3	12:43:30.4	0	5s	+5	70 °	80 °
45	Tmp	152	4.076	12:46:26.9	12:46:42.7	0	16s	+16	83 °	80 °
46	Tmp	156	6.111	12:50:25.6	12:50:56.2	0	31s	+31	85 °	80 °
47	Tmp	162	7.362	12:52:37.6	12:53:15.0	0	37s	+37	86 °	79 °
48	Tmp	165	8.848	12:55:28.3	12:56:04.5	0	36s	+36	85 °	79 °
49	Tmp	170	0.437	12:57:44.4	12:58:07.2	0	23s	+23	88 °	79 °
50	Tmp	173	1.912	13:00:27.7	13:00:39.7	0	12s	+12	86 °	79 °
51	Tmp	179	3.252	13:03:24.5	13:04:34.7	0	1m10s	+70	92 °	79 °
52	Tmp	183	4.702	13:06:33.7	13:07:42.9	0	1m09s	+69	86 °	79 °

PC	Tp	Trc	DistPC	Ideal	Passagem	Pen	Erro	Pontos	NoPC	AtePC
53	Tmp	186	6.115	13:09:43.7	13:11:40.9	0	1m57s	+117	62 °	79 °
54	Tmp	192	1.426	13:16:15.9	13:17:20.9	0	1m05s	+65	65 °	79 °
55	Tmp	200	3.857	13:21:32.5	13:22:46.9	0	1m14s	+74	70 °	79 °
56	Tmp	207	5.382	13:25:16.0	13:26:23.3	0	1m07s	+67	60 °	79 °
57	Tmp	212	6.702	13:28:12.8	13:29:12.8	0	1m00s	+60	59 °	79 °
58	Tmp	221	0.190	13:33:24.5	13:33:40.6	0	16s	+16	62 °	79 °
59	Tmp	228	1.454	13:36:03.5	13:36:36.6	0	33s	+33	64 °	78 °
60	Tmp	238	0.244	13:44:44.6	13:45:16.9	0	32s	+32	65 °	78 °
61	Tmp	241	1.570	13:46:55.6	13:47:02.0	0	6s	+6	60 °	78 °
62	Tmp	243	2.145	13:47:45.6	13:47:44.1	0	2s	-2	35 °	78 °
63	Tmp	250	3.575	13:50:41.4	13:50:43.2	0	2s	+2	38 °	76 °
64	Tmp	255	5.273	13:53:54.3	13:54:10.7	0	16s	+16	56 °	74 °
65	Tmp	259	6.233	13:55:53.4	13:56:07.3	0	14s	+14	53 °	73 °
66	Tmp	262	7.101	13:57:18.9	13:58:30.9	0	1m12s	+72	57 °	71 °
67	Tmp	264	7.428	13:57:53.8	13:59:36.1	0	1m42s	+102	63 °	69 °

Num	96	Pen	0	PCZ	0	Total PP	2613	Col. Final	69°
-----	----	-----	---	-----	---	----------	------	------------	-----





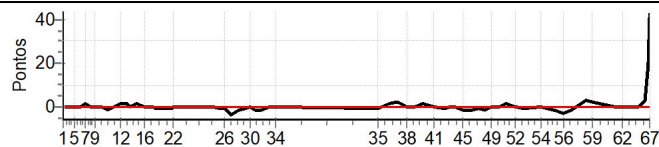
VELOCITTA - SP - Mitsubishi MotorSports 2022

Performance Individual

PC	Tp	Trc	DistPC	Ideal	Passagem	Pen	Erro	Pontos	NoPC	AtePC	
N u m	97	97 / Fernando Watacabe / Livia Zignago									
		Cat / NL / Largada		LIGHT / 97 / 10:07:00							
		São Paulo-SP				PAJERO TR4 FLEX 2.0 4X4 AT					
PC	Tp	Trc	DistPC	Ideal	Passagem	Pen	Erro	Pontos	NoPC	AtePC	
1	Tmp	4	0.360	10:15:37.3	10:15:36.9	0	0s	0	13 °	13 °	
2	Tmp	5	1.247	10:17:00.2	10:17:00.0	0	0s	0	8 °	6 °	
3	Tmp	5	1.729	10:17:48.4	10:17:48.7	0	0s	0	12 °	3 °	
4	Tmp	6	2.416	10:18:52.1	10:18:52.0	0	0s	0	8 °	2 °	
5	Tmp	10	3.090	10:20:09.5	10:20:09.6	0	0s	0	7 °	2 °	
6	Tmp	13	4.059	10:22:14.6	10:22:14.6	0	0s	0	9 °	1 °	
7	Tmp	14	4.918	10:23:59.8	10:24:00.9	0	1s	[+1]	27 °	1 °	
8	Tmp	19	5.790	10:25:47.9	10:25:48.3	0	0s	0	8 °	1 °	
9	Tmp	22	6.678	10:27:39.3	10:27:39.7	0	0s	0	7 °	1 °	
10	Tmp	26	0.249	10:30:07.1	10:30:07.2	0	0s	0	10 °	1 °	
11	Tmp	28	1.290	10:32:27.3	10:32:25.7	0	2s	-2	41 °	1 °	
12	Tmp	33	0.317	10:37:15.5	10:37:16.4	0	1s	+1	19 °	1 °	
13	Tmp	36	1.293	10:39:59.6	10:40:00.9	0	1s	+1	21 °	1 °	
14	Tmp	37	1.721	10:41:08.4	10:41:08.5	0	0s	0	11 °	1 °	
15	Tmp	41	2.774	10:43:26.8	10:43:27.9	0	1s	+1	23 °	1 °	
16	Tmp	45	4.251	10:46:38.5	10:46:38.7	0	0s	0	10 °	1 °	
17	Tmp	53	0.590	10:49:43.6	10:49:43.3	0	0s	0	7 °	1 °	
18	Tmp	54	0.919	10:50:36.6	10:50:35.8	0	1s	-1	17 °	1 °	
19	Tmp	57	1.846	10:52:53.9	10:52:53.3	0	1s	-1	27 °	1 °	
20	Tmp	60	2.623	10:54:36.5	10:54:35.5	0	1s	-1	25 °	1 °	
21	Tmp	62	3.939	10:57:17.6	10:57:16.9	0	1s	-1	33 °	1 °	
22	Tmp	63	4.236	10:57:42.9	10:57:42.6	0	0s	0	12 °	1 °	
23	Tmp	67	0.116	11:11:26.2	11:11:26.4	0	0s	0	13 °	1 °	
24	Tmp	68	0.800	11:13:00.1	11:13:00.4	0	0s	0	9 °	1 °	
25	Tmp	71	1.908	11:15:13.3	11:15:12.3	0	1s	-1	21 °	1 °	
26	Tmp	73	2.664	11:17:04.9	11:17:04.3	0	1s	-1	26 °	1 °	
27	Tmp	76	3.658	11:19:35.8	11:19:32.0	0	4s	-4	43 °	1 °	
28	Tmp	79	4.849	11:22:33.7	11:22:31.7	0	2s	-2	33 °	1 °	
29	Tmp	83	6.042	11:24:46.6	11:24:45.2	0	1s	-1	22 °	2 °	
30	Tmp	86	6.877	11:26:38.2	11:26:38.0	0	0s	0	7 °	1 °	
31	Tmp	87	7.840	11:28:21.0	11:28:19.2	0	2s	-2	54 °	4 °	
32	Tmp	91	9.017	11:30:49.7	11:30:48.1	0	2s	-2	41 °	5 °	
33	Tmp	95	0.124	11:33:56.1	11:33:56.3	0	0s	0	14 °	3 °	
34	Tmp	98	1.436	11:36:37.3	11:36:37.6	0	0s	0	10 °	2 °	
35	Tmp	106	0.637	12:15:13.5	12:15:13.0	0	1s	-1	29 °	2 °	
36	Tmp	109	3.187	12:19:48.4	12:19:49.5	0	1s	+1	20 °	2 °	
37	Tmp	115	4.558	12:22:50.8	12:22:53.0	0	2s	[+2]	44 °	2 °	
38	Tmp	122	6.289	12:26:22.6	12:26:22.2	0	0s	0	11 °	2 °	
39	Tmp	128	0.364	12:29:36.2	12:29:36.0	0	0s	0	11 °	2 °	
40	Tmp	131	1.754	12:32:27.0	12:32:27.8	0	1s	+1	23 °	2 °	
41	Tmp	135	3.409	12:36:29.4	12:36:29.6	0	0s	0	8 °	2 °	
42	Tmp	142	0.600	12:41:06.9	12:41:06.4	0	1s	-1	37 °	2 °	
43	Tmp	145	1.647	12:43:08.4	12:43:08.0	0	0s	0	15 °	2 °	
44	Tmp	148	2.356	12:44:25.3	12:44:25.3	0	0s	0	11 °	2 °	
45	Tmp	152	4.076	12:47:26.9	12:47:25.3	0	2s	-2	50 °	2 °	
46	Tmp	156	6.111	12:51:25.6	12:51:24.1	0	2s	-2	52 °	4 °	
47	Tmp	162	7.362	12:53:37.6	12:53:36.9	0	1s	-1	30 °	4 °	
48	Tmp	165	8.848	12:56:28.3	12:56:26.3	0	2s	-2	40 °	4 °	
49	Tmp	170	0.437	12:58:44.4	12:58:44.1	0	0s	0	16 °	4 °	
50	Tmp	173	1.912	13:01:27.7	13:01:27.9	0	0s	0	14 °	3 °	
51	Tmp	179	3.252	13:04:24.5	13:04:25.4	0	1s	+1	23 °	4 °	
52	Tmp	183	4.702	13:07:33.7	13:07:33.8	0	0s	0	7 °	3 °	

PC	Tp	Trc	DistPC	Ideal	Passagem	Pen	Erro	Pontos	NoPC	AtePC
53	Tmp	186	6.115	13:10:43.7	13:10:42.6	0	1s	-1	12 °	3 °
54	Tmp	192	1.426	13:17:15.9	13:17:15.9	0	0s	0	6 °	3 °
55	Tmp	200	3.857	13:22:32.5	13:22:31.0	0	2s	-2	32 °	3 °
56	Tmp	207	5.382	13:26:16.0	13:26:13.3	0	3s	-3	32 °	4 °
57	Tmp	212	6.702	13:29:12.8	13:29:11.0	0	2s	-2	32 °	6 °
58	Tmp	221	0.190	13:34:24.5	13:34:27.1	0	3s	[+3]	47 °	7 °
59	Tmp	228	1.454	13:37:03.5	13:37:05.1	0	2s	[+2]	37 °	7 °
60	Tmp	238	0.244	13:45:44.6	13:45:44.4	0	0s	0	9 °	5 °
61	Tmp	241	1.570	13:47:55.6	13:47:55.8	0	0s	0	9 °	4 °
62	Tmp	243	2.145	13:48:45.6	13:48:45.6	0	0s	0	10 °	3 °
63	Tmp	250	3.575	13:51:41.4	13:51:41.5	0	0s	0	8 °	3 °
64	Tmp	255	5.273	13:54:54.3	13:54:54.3	0	0s	0	4 °	2 °
65	Tmp	259	6.233	13:56:53.4	13:56:56.7	0	3s	[+3]	23 °	3 °
66	Tmp	262	7.101	13:58:18.9	13:58:37.5	0	19s	[+19]	35 °	2 °
67	Tmp	264	7.428	13:58:53.8	13:59:37.4	0	44s	[+44]	45 °	2 °

Num	97	Pen	0	PCZ	32	Total PP	42	Col. Final	2°
-----	----	-----	---	-----	----	----------	----	------------	----





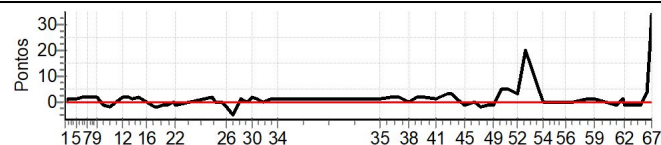
VELOCITTA - SP - Mitsubishi MotorSports 2022

Performance Individual

PC	Tp	Trc	DistPC	Ideal	Passagem	Pen	Erro	Pontos	NoPC	AtePC
N u m	98	98 / Patricia Zanotti Rodrigues / Marcia Aurin Romero								
		Cat / NL / Largada LIGHT / 98 / 10:08:00								
		Santana de Parnaiba-SP				L200 TRITON SAVANA 3.2 DIESEL M				
PC	Tp	Trc	DistPC	Ideal	Passagem	Pen	Erro	Pontos	NoPC	AtePC
1	Tmp	4	0.360	10:16:37.3	10:16:37.3	0	0s	0	12°	12°
2	Tmp	5	1.247	10:18:00.2	10:18:01.6	0	1s	+1	24°	14°
3	Tmp	5	1.729	10:18:48.4	10:18:49.7	0	1s	+1	32°	18°
4	Tmp	6	2.416	10:19:52.1	10:19:52.6	0	1s	+1	29°	18°
5	Tmp	10	3.090	10:21:09.5	10:21:10.5	0	1s	+1	23°	16°
6	Tmp	13	4.059	10:23:14.6	10:23:16.8	0	2s	+2	37°	18°
7	Tmp	14	4.918	10:24:59.8	10:25:02.1	0	2s	+2	45°	19°
8	Tmp	19	5.790	10:26:47.9	10:26:49.5	0	2s	+2	47°	23°
9	Tmp	22	6.678	10:28:39.3	10:28:41.2	0	2s	+2	39°	25°
10	Tmp	26	0.249	10:31:07.1	10:31:06.6	0	1s	-1	28°	26°
11	Tmp	28	1.290	10:33:27.3	10:33:25.1	0	2s	-2	40°	24°
12	Tmp	33	0.317	10:38:15.5	10:38:17.6	0	2s	+2	36°	27°
13	Tmp	36	1.293	10:40:59.6	10:41:01.9	0	2s	+2	35°	29°
14	Tmp	37	1.721	10:42:08.4	10:42:09.2	0	1s	+1	29°	27°
15	Tmp	41	2.774	10:44:26.8	10:44:29.0	0	2s	+2	39°	28°
16	Tmp	45	4.251	10:47:38.5	10:47:38.5	0	0s	0	9°	24°
17	Tmp	53	0.590	10:50:43.6	10:50:41.9	0	2s	-2	45°	27°
18	Tmp	54	0.919	10:51:36.6	10:51:35.1	0	2s	-2	39°	26°
19	Tmp	57	1.846	10:53:53.9	10:53:52.7	0	1s	-1	26°	27°
20	Tmp	60	2.623	10:55:36.5	10:55:35.3	0	1s	-1	24°	26°
21	Tmp	62	3.939	10:58:17.6	10:58:17.8	0	0s	0	13°	22°
22	Tmp	63	4.236	10:58:42.9	10:58:42.1	0	1s	-1	34°	22°
23	Tmp	67	0.116	11:12:26.2	11:12:28.4	0	2s	+2	48°	24°
24	Tmp	68	0.800	11:14:00.1	11:14:00.5	0	0s	0	8°	22°
25	Tmp	71	1.908	11:16:13.3	11:16:13.7	0	0s	0	6°	20°
26	Tmp	73	2.664	11:18:04.9	11:18:03.3	0	2s	-2	49°	21°
27	Tmp	76	3.658	11:20:35.8	11:20:30.5	0	5s	-5	52°	25°
28	Tmp	79	4.849	11:23:33.7	11:23:34.8	0	1s	+1	22°	22°
29	Tmp	83	6.042	11:25:46.6	11:25:47.0	0	0s	0	6°	22°
30	Tmp	86	6.877	11:27:38.2	11:27:40.3	0	2s	+2	42°	23°
31	Tmp	87	7.840	11:29:21.0	11:29:21.9	0	1s	+1	34°	22°
32	Tmp	91	9.017	11:31:49.7	11:31:49.8	0	0s	0	7°	20°
33	Tmp	95	0.124	11:34:56.1	11:34:57.2	0	1s	+1	36°	21°
34	Tmp	98	1.436	11:37:37.3	11:37:38.1	0	1s	+1	31°	20°
35	Tmp	106	0.637	12:16:13.5	12:16:14.8	0	1s	+1	28°	20°
36	Tmp	109	3.187	12:20:48.4	12:20:50.5	0	2s	+2	35°	18°
37	Tmp	115	4.558	12:23:50.8	12:23:52.8	0	2s	+2	43°	20°
38	Tmp	122	6.289	12:27:22.6	12:27:23.0	0	0s	0	10°	19°
39	Tmp	128	0.364	12:30:36.2	12:30:38.2	0	2s	+2	53°	21°
40	Tmp	131	1.754	12:33:27.0	12:33:29.4	0	2s	+2	40°	22°
41	Tmp	135	3.409	12:37:29.4	12:37:30.1	0	1s	+1	30°	22°
42	Tmp	142	0.600	12:42:06.9	12:42:10.1	0	3s	[+3]	64°	24°
43	Tmp	145	1.647	12:44:08.4	12:44:11.2	0	3s	+3	65°	25°
44	Tmp	148	2.356	12:45:25.3	12:45:26.7	0	1s	+1	37°	24°
45	Tmp	152	4.076	12:48:26.9	12:48:26.3	0	1s	-1	31°	24°
46	Tmp	156	6.111	12:52:25.6	12:52:25.9	0	0s	0	13°	23°
47	Tmp	162	7.362	12:54:37.6	12:54:35.9	0	2s	-2	53°	25°
48	Tmp	165	8.848	12:57:28.3	12:57:27.0	0	1s	-1	26°	24°
49	Tmp	170	0.437	12:59:44.4	12:59:43.0	0	1s	-1	39°	24°
50	Tmp	173	1.912	13:02:27.7	13:02:32.2	0	5s	[+5]	74°	23°
51	Tmp	179	3.252	13:05:24.5	13:05:29.9	0	5s	[+5]	61°	24°
52	Tmp	183	4.702	13:08:33.7	13:08:37.1	0	3s	+3	39°	24°

PC	Tp	Trc	DistPC	Ideal	Passagem	Pen	Erro	Pontos	NoPC	AtePC
53	Tmp	186	6.115	13:11:43.7	13:12:03.6	0	20s	[+20]	28°	24°
54	Tmp	192	1.426	13:18:15.9	13:18:16.2	0	0s	0	5°	24°
55	Tmp	200	3.857	13:23:32.5	13:23:32.7	0	0s	0	10°	20°
56	Tmp	207	5.382	13:27:16.0	13:27:16.2	0	0s	0	6°	20°
57	Tmp	212	6.702	13:30:12.8	13:30:12.9	0	0s	0	6°	20°
58	Tmp	221	0.190	13:35:24.5	13:35:25.5	0	1s	+1	27°	20°
59	Tmp	228	1.454	13:38:03.5	13:38:04.8	0	1s	+1	25°	19°
60	Tmp	238	0.244	13:46:44.6	13:46:43.8	0	1s	-1	21°	19°
61	Tmp	241	1.570	13:48:55.6	13:48:56.1	0	1s	+1	25°	20°
62	Tmp	243	2.145	13:49:45.6	13:49:45.0	0	1s	-1	20°	17°
63	Tmp	250	3.575	13:52:41.4	13:52:40.2	0	1s	-1	21°	17°
64	Tmp	255	5.273	13:55:54.3	13:55:53.8	0	1s	-1	17°	16°
65	Tmp	259	6.233	13:57:53.4	13:57:57.1	0	4s	[+4]	32°	16°
66	Tmp	262	7.101	13:59:18.9	13:59:42.2	0	23s	[+23]	40°	16°
67	Tmp	264	7.428	13:59:53.8	14:00:28.8	0	35s	[+35]	35°	17°

Num	98	Pen	0	PCZ	13	Total PP	73	Col. Final	17°
-----	----	-----	---	-----	----	----------	----	------------	-----





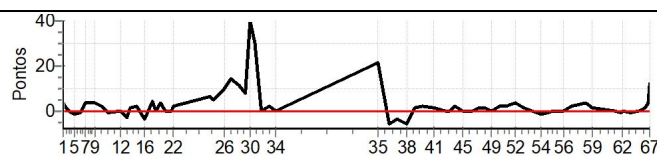
VELOCITTA - SP - Mitsubishi MotorSports 2022

Performance Individual

PC	Tp	Trc	DistPC	Ideal	Passagem	Pen	Erro	Pontos	NoPC	AtePC
N u m	99	99 / David Wilson Souza de Oliveira / Leonardo Calissi Pegoraro								
		Cat / NL / Largada		LIGHT / 99 / 10:09:00						
		26°			Guarulhos-SP PAJERO HPE 3.2 D 3P 4X4 AT-S					
PC	Tp	Trc	DistPC	Ideal	Passagem	Pen	Erro	Pontos	NoPC	AtePC
1	Tmp	4	0.360	10:17:37.3	10:17:40.4	0	3s	+3	53°	42°
2	Tmp	5	1.247	10:19:00.2	10:19:00.9	0	1s	+1	23°	33°
3	Tmp	5	1.729	10:19:48.4	10:19:48.2	0	0s	0	11°	23°
4	Tmp	6	2.416	10:20:52.1	10:20:51.3	0	1s	-1	28°	21°
5	Tmp	10	3.090	10:22:09.5	10:22:07.8	0	2s	-2	37°	25°
6	Tmp	13	4.059	10:24:14.6	10:24:13.8	0	1s	-1	22°	21°
7	Tmp	14	4.918	10:25:59.8	10:26:02.4	0	3s	+3	52°	27°
8	Tmp	19	5.790	10:27:47.9	10:27:51.1	0	3s	+3	56°	32°
9	Tmp	22	6.678	10:29:39.3	10:29:42.6	0	3s	+3	47°	37°
10	Tmp	26	0.249	10:32:07.1	10:32:08.6	0	2s	+2	40°	35°
11	Tmp	28	1.290	10:34:27.3	10:34:26.5	0	1s	-1	25°	34°
12	Tmp	33	0.317	10:39:15.5	10:39:15.5	0	0s	0	5°	29°
13	Tmp	36	1.293	10:41:59.6	10:41:57.1	0	3s	-3	49°	30°
14	Tmp	37	1.721	10:43:08.4	10:43:09.4	0	1s	+1	28°	30°
15	Tmp	41	2.774	10:45:26.8	10:45:29.2	0	2s	+2	38°	29°
16	Tmp	45	4.251	10:48:38.5	10:48:34.5	0	4s	-4	54°	29°
17	Tmp	53	0.590	10:51:43.6	10:51:47.8	0	4s	+4	56°	33°
18	Tmp	54	0.919	10:52:36.6	10:52:37.0	0	0s	0	7°	30°
19	Tmp	57	1.846	10:54:53.9	10:54:56.7	0	3s	+3	50°	33°
20	Tmp	60	2.623	10:56:36.5	10:56:36.4	0	0s	0	6°	31°
21	Tmp	62	3.939	10:59:17.6	10:59:18.0	0	0s	0	12°	31°
22	Tmp	63	4.236	10:59:42.9	10:59:44.4	0	2s	+2	44°	32°
23	Tmp	67	0.116	11:13:26.2	11:13:32.4	0	6s	+6	70°	33°
24	Tmp	68	0.800	11:15:00.1	11:15:05.4	0	5s	+5	64°	35°
25	Tmp	71	1.908	11:17:13.3	11:17:21.4	0	8s	+8	72°	36°
26	Tmp	73	2.664	11:19:04.9	11:19:14.8	0	10s	[+10]	71°	37°
27	Tmp	76	3.658	11:21:35.8	11:21:49.5	0	14s	[+14]	70°	37°
28	Tmp	79	4.849	11:24:33.7	11:24:44.6	0	11s	[+11]	71°	39°
29	Tmp	83	6.042	11:26:46.6	11:26:54.9	0	8s	+8	64°	39°
30	Tmp	86	6.877	11:28:38.2	11:29:18.5	0	40s	[+40]	79°	42°
31	Tmp	87	7.840	11:30:21.0	11:30:50.8	0	30s	[+30]	81°	43°
32	Tmp	91	9.017	11:32:49.7	11:32:49.4	0	0s	0	6°	43°
33	Tmp	95	0.124	11:35:56.1	11:35:57.7	0	2s	+2	61°	42°
34	Tmp	98	1.436	11:38:37.3	11:38:37.7	0	0s	0	9°	42°
35	Tmp	106	0.637	12:17:13.5	12:17:34.0	0	21s	[+21]	74°	44°
36	Tmp	109	3.187	12:21:48.4	12:21:42.4	0	6s	-6	65°	44°
37	Tmp	115	4.558	12:24:50.8	12:24:46.4	0	4s	-4	64°	44°
38	Tmp	122	6.289	12:28:22.6	12:28:17.0	0	6s	-6	60°	45°
39	Tmp	128	0.364	12:31:36.2	12:31:36.8	0	1s	+1	28°	43°
40	Tmp	131	1.754	12:34:27.0	12:34:29.2	0	2s	+2	39°	42°
41	Tmp	135	3.409	12:38:29.4	12:38:30.6	0	1s	+1	29°	42°
42	Tmp	142	0.600	12:43:06.9	12:43:07.1	0	0s	0	11°	42°
43	Tmp	145	1.647	12:45:08.4	12:45:08.7	0	0s	0	14°	42°
44	Tmp	148	2.356	12:46:25.3	12:46:27.0	0	2s	+2	49°	42°
45	Tmp	152	4.076	12:49:26.9	12:49:27.1	0	0s	0	9°	41°
46	Tmp	156	6.111	12:53:25.6	12:53:25.8	0	0s	0	12°	40°
47	Tmp	162	7.362	12:55:37.6	12:55:38.7	0	1s	+1	29°	40°
48	Tmp	165	8.848	12:58:28.3	12:58:29.5	0	1s	+1	25°	40°
49	Tmp	170	0.437	13:00:44.4	13:00:44.3	0	0s	0	15°	39°
50	Tmp	173	1.912	13:03:27.7	13:03:30.1	0	2s	+2	53°	40°
51	Tmp	179	3.252	13:06:24.5	13:06:26.5	0	2s	+2	43°	38°
52	Tmp	183	4.702	13:09:33.7	13:09:36.9	0	3s	+3	38°	38°

PC	Tp	Trc	DistPC	Ideal	Passagem	Pen	Erro	Pontos	NoPC	AtePC
53	Tmp	186	6.115	13:12:43.7	13:12:45.1	0	1s	+1	11°	38°
54	Tmp	192	1.426	13:19:15.9	13:19:14.3	0	2s	-2	31°	37°
55	Tmp	200	3.857	13:24:32.5	13:24:32.6	0	0s	0	9°	36°
56	Tmp	207	5.382	13:28:16.0	13:28:16.1	0	0s	0	5°	33°
57	Tmp	212	6.702	13:31:12.8	13:31:15.0	0	2s	+2	31°	34°
58	Tmp	221	0.190	13:36:24.5	13:36:27.2	0	3s	+3	46°	34°
59	Tmp	228	1.454	13:39:03.5	13:39:04.5	0	1s	+1	24°	33°
60	Tmp	238	0.244	13:47:44.6	13:47:45.0	0	0s	0	8°	32°
61	Tmp	241	1.570	13:49:55.6	13:49:55.1	0	1s	-1	24°	32°
62	Tmp	243	2.145	13:50:45.6	13:50:45.4	0	0s	0	9°	32°
63	Tmp	250	3.575	13:53:41.4	13:53:40.2	0	1s	-1	20°	30°
64	Tmp	255	5.273	13:56:54.3	13:56:54.5	0	0s	0	3°	29°
65	Tmp	259	6.233	13:58:53.4	13:58:54.6	0	1s	+1	10°	28°
66	Tmp	262	7.101	14:00:18.9	14:00:21.9	0	3s	+3	10°	26°
67	Tmp	264	7.428	14:00:53.8	14:01:06.1	0	12s	[+12]	18°	26°

Num	99	Pen	0	PCZ	17	Total PP	114	Col. Final	26°
-----	----	-----	---	-----	----	----------	-----	------------	-----





VELOCITTA - SP - Mitsubishi MotorSports 2022

Performance Individual

PC	Tp	Trc	DistPC	Ideal	Passagem	Pen	Erro	Pontos	NoPC	AtePC	PC	Tp	Trc	DistPC	Ideal	Passagem	Pen	Erro	Pontos	NoPC	AtePC										
N u m	100	100 / Marcos Prado / Danilo Lima																													
		Cat / NL / Largada		LIGHT / 100 / 10:10:00																											
		Mogi das Cruzes-SP										TRITON SPORT HPE TOP AT 2.4 DIE																			
1	Tmp	4	0.360	10:18:37.3	10:18:37.6	0	0s	0	11°	11°	53	Tmp	186	6.115	13:13:43.7	13:13:44.8	0	1s	+1	10°	25°										
2	Tmp	5	1.247	10:20:00.2	10:20:00.5	0	0s	0	7°	5°	54	Tmp	192	1.426	13:20:15.9	13:20:14.6	0	1s	-1	26°	25°										
3	Tmp	5	1.729	10:20:48.4	10:20:47.9	0	1s	-1	31°	14°	55	Tmp	200	3.857	13:25:32.5	13:25:32.9	0	0s	0	8°	25°										
4	Tmp	6	2.416	10:21:52.1	10:21:48.0	0	4s	-4	53°	40°	56	Tmp	207	5.382	13:29:16.0	13:29:13.1	0	3s	-3	31°	25°										
5	Tmp	10	3.090	10:23:09.5	10:23:07.9	0	2s	-2	36°	37°	57	Tmp	212	6.702	13:32:12.8	13:32:11.4	0	1s	-1	14°	25°										
6	Tmp	13	4.059	10:25:14.6	10:25:12.1	0	3s	-3	48°	39°	58	Tmp	221	0.190	13:37:24.5	13:37:25.1	0	1s	+1	26°	24°										
7	Tmp	14	4.918	10:26:59.8	10:27:01.1	0	1s	[+1]	26°	33°	59	Tmp	228	1.454	13:40:03.5	13:40:02.1	0	1s	-1	23°	24°										
8	Tmp	19	5.790	10:28:47.9	10:28:48.6	0	1s	+1	26°	30°	60	Tmp	238	0.244	13:48:44.6	13:48:47.0	0	2s	[+2]	39°	24°										
9	Tmp	22	6.678	10:30:39.3	10:30:39.5	0	0s	0	6°	29°	61	Tmp	241	1.570	13:50:55.6	13:50:57.0	0	1s	+1	23°	24°										
10	Tmp	26	0.249	10:33:07.1	10:33:07.4	0	0s	0	9°	24°	62	Tmp	243	2.145	13:51:45.6	13:51:45.5	0	0s	0	8°	23°										
11	Tmp	28	1.290	10:35:27.3	10:35:28.4	0	1s	+1	24°	22°	63	Tmp	250	3.575	13:54:41.4	13:54:41.6	0	0s	0	7°	21°										
12	Tmp	33	0.317	10:40:15.5	10:40:17.5	0	2s	[+2]	35°	26°	64	Tmp	255	5.273	13:57:54.3	13:57:54.1	0	0s	0	2°	18°										
13	Tmp	36	1.293	10:42:59.6	10:43:00.4	0	1s	+1	20°	23°	65	Tmp	259	6.233	13:59:53.4	13:59:53.8	0	0s	0	4°	17°										
14	Tmp	37	1.721	10:44:08.4	10:44:06.5	0	2s	-2	44°	24°	66	Tmp	262	7.101	14:01:18.9	14:01:25.5	0	7s	[+7]	21°	17°										
15	Tmp	41	2.774	10:46:26.8	10:46:27.9	0	1s	+1	22°	23°	67	Tmp	264	7.428	14:01:53.8	14:02:08.7	0	15s	[+15]	21°	16°										
16	Tmp	45	4.251	10:49:38.5	10:49:38.2	0	0s	0	8°	20°	<table border="1" style="width: 100%; border-collapse: collapse;"> <tr> <td>Num</td><td>100</td><td>Pen</td><td>0</td><td>PCZ</td><td>19</td><td>Total PP</td><td>73</td><td>Col. Final</td><td>16°</td> </tr> </table>											Num	100	Pen	0	PCZ	19	Total PP	73	Col. Final	16°
Num	100	Pen	0	PCZ	19	Total PP	73	Col. Final	16°																						
17	Tmp	53	0.590	10:52:43.6	10:52:44.5	0	1s	+1	27°	21°																					
18	Tmp	54	0.919	10:53:36.6	10:53:36.3	0	0s	0	6°	15°																					
19	Tmp	57	1.846	10:55:53.9	10:55:51.4	0	3s	-3	49°	19°																					
20	Tmp	60	2.623	10:57:36.5	10:57:35.6	0	1s	-1	23°	18°																					
21	Tmp	62	3.939	11:00:17.6	11:00:18.1	0	1s	+1	32°	20°																					
22	Tmp	63	4.236	11:00:42.9	11:00:41.5	0	1s	-1	33°	20°																					
23	Tmp	67	0.116	11:14:26.2	11:14:28.5	0	2s	[+2]	47°	21°																					
24	Tmp	68	0.800	11:16:00.1	11:16:00.3	0	0s	0	7°	18°																					
25	Tmp	71	1.908	11:18:13.3	11:18:10.1	0	3s	-3	56°	22°																					
26	Tmp	73	2.664	11:20:04.9	11:20:04.5	0	0s	0	8°	20°																					
27	Tmp	76	3.658	11:22:35.8	11:22:33.9	0	2s	-2	25°	19°																					
28	Tmp	79	4.849	11:25:33.7	11:25:29.9	0	4s	-4	52°	20°																					
29	Tmp	83	6.042	11:27:46.6	11:27:45.9	0	1s	-1	21°	21°																					
30	Tmp	86	6.877	11:29:38.2	11:29:39.0	0	1s	+1	25°	21°																					
31	Tmp	87	7.840	11:31:21.0	11:31:20.6	0	0s	0	10°	21°																					
32	Tmp	91	9.017	11:33:49.7	11:33:48.2	0	2s	-2	40°	22°																					
33	Tmp	95	0.124	11:36:56.1	11:36:56.4	0	0s	0	13°	20°																					
34	Tmp	98	1.436	11:39:37.3	11:39:36.3	0	1s	-1	30°	19°																					
35	Tmp	106	0.637	12:18:13.5	12:18:13.6	0	0s	0	13°	17°																					
36	Tmp	109	3.187	12:22:48.4	12:22:45.2	0	3s	-3	51°	17°																					
37	Tmp	115	4.558	12:25:50.8	12:25:52.1	0	1s	+1	22°	17°																					
38	Tmp	122	6.289	12:29:22.6	12:29:21.6	0	1s	-1	27°	18°																					
39	Tmp	128	0.364	12:32:36.2	12:32:37.8	0	2s	[+2]	52°	18°																					
40	Tmp	131	1.754	12:35:27.0	12:35:26.8	0	0s	0	8°	17°																					
41	Tmp	135	3.409	12:39:29.4	12:39:26.3	0	3s	-3	51°	21°																					
42	Tmp	142	0.600	12:44:06.9	12:44:06.3	0	1s	-1	36°	22°																					
43	Tmp	145	1.647	12:46:08.4	12:46:07.3	0	1s	-1	38°	22°																					
44	Tmp	148	2.356	12:47:25.3	12:47:22.9	0	2s	-2	48°	21°																					
45	Tmp	152	4.076	12:50:26.9	12:50:27.0	0	0s	0	8°	21°																					
46	Tmp	156	6.111	12:54:25.6	12:54:23.6	0	2s	-2	51°	22°																					
47	Tmp	162	7.362	12:56:37.6	12:56:35.6	0	2s	-2	52°	24°																					
48	Tmp	165	8.848	12:59:28.3	12:59:23.0	0	5s	-5	66°	26°																					
49	Tmp	170	0.437	13:01:44.4	13:01:45.6	0	1s	+1	38°	26°																					
50	Tmp	173	1.912	13:04:27.7	13:04:27.3	0	0s	0	13°	25°																					
51	Tmp	179	3.252	13:07:24.5	13:07:22.5	0	2s	-2	42°	26°																					
52	Tmp	183	4.702	13:10:33.7	13:10:30.6	0	3s	-3	37°	25°																					





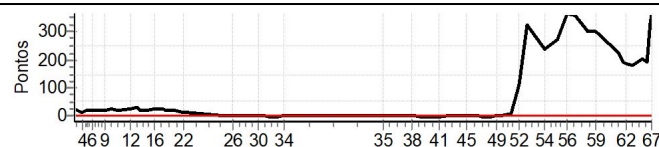
VELOCITTA - SP - Mitsubishi MotorSports 2022

Performance Individual

PC	Tp	Trc	DistPC	Ideal	Passagem	Pen	Erro	Pontos	NoPC	AtePC
N u m	101	101 / Juliana Cristina Almeida Taiar / Thais de Almeida Macedo Santos								
		Cat / NL / Largada		LIGHT / 101 / 10:11:00						
		Belo Horizonte-MG				PAJERO TR4 FLEX 2.0 4X4 MT 5P				
PC	Tp	Trc	DistPC	Ideal	Passagem	Pen	Erro	Pontos	NoPC	AtePC
1	Tmp	4	0.360	10:19:37.3	10:20:01.6	0	24s	+24	85 °	72 °
2	Tmp	5	1.247	10:21:00.2	10:21:17.3	0	17s	+17	72 °	83 °
3	Tmp	5	1.729	10:21:48.4	10:22:03.3	0	15s	+15	71 °	79 °
4	Tmp	6	2.416	10:22:52.1	10:23:07.5	0	15s	+15	69 °	76 °
5	Tmp	10	3.090	10:24:09.5	10:24:27.6	0	18s	+18	73 °	73 °
6	Tmp	13	4.059	10:26:14.6	10:26:35.7	0	21s	+21	79 °	75 °
7	Tmp	14	4.918	10:27:59.8	10:28:17.1	0	17s	+17	73 °	75 °
8	Tmp	19	5.790	10:29:47.9	10:30:07.1	0	19s	+19	79 °	76 °
9	Tmp	22	6.678	10:31:39.3	10:31:56.5	0	17s	+17	80 °	74 °
10	Tmp	26	0.249	10:34:07.1	10:34:31.4	0	24s	+24	72 °	77 °
11	Tmp	28	1.290	10:36:27.3	10:36:44.4	0	17s	+17	75 °	78 °
12	Tmp	33	0.317	10:41:15.5	10:41:38.9	0	23s	+23	73 °	77 °
13	Tmp	36	1.293	10:43:59.6	10:44:27.4	0	28s	+28	75 °	79 °
14	Tmp	37	1.721	10:45:08.4	10:45:29.3	0	21s	+21	72 °	74 °
15	Tmp	41	2.774	10:47:26.8	10:47:46.8	0	20s	+20	73 °	74 °
16	Tmp	45	4.251	10:50:38.5	10:51:02.8	0	24s	+24	72 °	74 °
17	Tmp	53	0.590	10:53:43.6	10:54:09.8	0	26s	+26	75 °	74 °
18	Tmp	54	0.919	10:54:36.6	10:54:57.8	0	21s	+21	72 °	74 °
19	Tmp	57	1.846	10:56:53.9	10:57:12.1	0	18s	+18	71 °	73 °
20	Tmp	60	2.623	10:58:36.5	10:58:54.4	0	18s	+18	74 °	73 °
21	Tmp	62	3.939	11:01:17.6	11:01:31.7	0	14s	+14	73 °	73 °
22	Tmp	63	4.236	11:01:42.9	11:01:54.1	0	11s	+11	72 °	73 °
23	Tmp	67	0.116	11:15:26.2	11:15:26.5	0	0s	0	12 °	73 °
24	Tmp	68	0.800	11:17:00.1	11:17:00.7	0	1s	+1	30 °	73 °
25	Tmp	71	1.908	11:19:13.3	11:19:12.6	0	1s	-1	20 °	71 °
26	Tmp	73	2.664	11:21:04.9	11:21:03.5	0	1s	-1	25 °	70 °
27	Tmp	76	3.658	11:23:35.8	11:23:34.4	0	1s	-1	17 °	69 °
28	Tmp	79	4.849	11:26:33.7	11:26:32.3	0	1s	-1	21 °	69 °
29	Tmp	83	6.042	11:28:46.6	11:28:45.2	0	1s	-1	20 °	67 °
30	Tmp	86	6.877	11:30:38.2	11:30:37.3	0	1s	-1	24 °	67 °
31	Tmp	87	7.840	11:32:21.0	11:32:20.3	0	1s	-1	33 °	67 °
32	Tmp	91	9.017	11:34:49.7	11:34:46.9	0	3s	-3	48 °	67 °
33	Tmp	95	0.124	11:37:56.1	11:37:54.5	0	2s	-2	60 °	66 °
34	Tmp	98	1.436	11:40:37.3	11:40:37.5	0	0s	0	8 °	66 °
35	Tmp	106	0.637	12:19:13.5	12:19:13.2	0	0s	0	12 °	65 °
36	Tmp	109	3.187	12:23:48.4	12:23:49.3	0	1s	+1	19 °	65 °
37	Tmp	115	4.558	12:26:50.8	12:26:50.8	0	0s	0	5 °	65 °
38	Tmp	122	6.289	12:30:22.6	12:30:22.3	0	0s	0	9 °	65 °
39	Tmp	128	0.364	12:33:36.2	12:33:33.1	0	3s	-3	64 °	63 °
40	Tmp	131	1.754	12:36:27.0	12:36:22.7	0	4s	-4	61 °	62 °
41	Tmp	135	3.409	12:40:29.4	12:40:25.6	0	4s	-4	59 °	63 °
42	Tmp	142	0.600	12:45:06.9	12:45:05.8	0	1s	-1	35 °	61 °
43	Tmp	145	1.647	12:47:08.4	12:47:10.2	0	2s	+2	55 °	61 °
44	Tmp	148	2.356	12:48:25.3	12:48:25.1	0	0s	0	10 °	61 °
45	Tmp	152	4.076	12:51:26.9	12:51:26.3	0	1s	-1	30 °	61 °
46	Tmp	156	6.111	12:55:25.6	12:55:24.8	0	1s	-1	36 °	61 °
47	Tmp	162	7.362	12:57:37.6	12:57:36.1	0	2s	-2	51 °	61 °
48	Tmp	165	8.848	13:00:28.3	13:00:25.4	0	3s	-3	52 °	61 °
49	Tmp	170	0.437	13:02:44.4	13:02:44.7	0	0s	0	14 °	61 °
50	Tmp	173	1.912	13:05:27.7	13:05:27.0	0	1s	-1	36 °	60 °
51	Tmp	179	3.252	13:08:24.5	13:08:32.9	0	8s	+8	71 °	61 °
52	Tmp	183	4.702	13:11:33.7	13:13:26.5	0	1m53s	+113	91 °	62 °

PC	Tp	Trc	DistPC	Ideal	Passagem	Pen	Erro	Pontos	NoPC	AtePC
53	Tmp	186	6.115	13:14:43.7	13:20:05.3	0	5m22s	[+322]	91 °	63 °
54	Tmp	192	1.426	13:21:15.9	13:25:13.1	0	3m57s	+237	87 °	62 °
55	Tmp	200	3.857	13:26:32.5	13:31:04.9	0	4m32s	+272	88 °	62 °
56	Tmp	207	5.382	13:30:16.0	13:36:21.0	0	6m05s	[+365]	84 °	63 °
57	Tmp	212	6.702	13:33:12.8	13:39:14.1	0	6m01s	[+361]	81 °	63 °
58	Tmp	221	0.190	13:38:24.5	13:43:27.6	0	5m03s	[+303]	79 °	64 °
59	Tmp	228	1.454	13:41:03.5	13:46:05.8	0	5m02s	[+302]	80 °	66 °
60	Tmp	238	0.244	13:49:44.6	13:53:30.9	0	3m46s	+226	77 °	67 °
61	Tmp	241	1.570	13:51:55.6	13:55:07.3	0	3m12s	+192	77 °	67 °
62	Tmp	243	2.145	13:52:45.6	13:55:50.0	0	3m04s	+184	77 °	66 °
63	Tmp	250	3.575	13:55:41.4	13:58:42.5	0	3m01s	+181	75 °	68 °
64	Tmp	255	5.273	13:58:54.3	14:02:16.2	0	3m22s	+202	74 °	68 °
65	Tmp	259	6.233	14:00:53.4	14:04:07.6	0	3m14s	+194	75 °	68 °
66	Tmp	262	7.101	14:02:18.9	14:07:46.8	0	5m28s	[+328]	78 °	66 °
67	Tmp	264	7.428	14:02:53.8	14:08:58.8	0	6m05s	[+365]	80 °	67 °

Num	101	Pen	0	PCZ	7	Total PP	2273	Col. Final	67°
-----	-----	-----	---	-----	---	----------	------	------------	-----





VELOCITTA - SP - Mitsubishi MotorSports 2022

Performance Individual

PC	Tp	Trc	DistPC	Ideal	Passagem	Pen	Erro	Pontos	NoPC	AtePC	PC	Tp	Trc	DistPC	Ideal	Passagem	Pen	Erro	Pontos	NoPC	AtePC										
N u m	102	102 / Juan Felipe Magán de Castro / Fernanda Fernandes de Castilho																													
		Cat / NL / Largada		LIGHT / 102 / 10:12:00																											
		São Paulo-SP										PAJERO DAKAR 3.2L D A/T MID																			
1	Tmp	4	0.360	10:20:37.3	10:20:47.3	0	10s	+10	78 °	66 °	53	Tmp	186	6.115	13:15:43.7	13:16:45.0	0	1m01s	+61	40 °	83 °										
2	Tmp	5	1.247	10:22:00.2	10:22:03.6	0	3s	+3	48 °	54 °	54	Tmp	192	1.426	13:22:15.9	13:22:16.2	0	0s	0	4 °	83 °										
3	Tmp	5	1.729	10:22:48.4	10:22:48.5	0	0s	0	10 °	44 °	55	Tmp	200	3.857	13:27:32.5	13:27:35.4	0	3s	+3	42 °	83 °										
4	Tmp	6	2.416	10:23:52.1	10:23:53.1	0	1s	+1	27 °	39 °	56	Tmp	207	5.382	13:31:16.0	13:31:17.7	0	2s	+2	24 °	83 °										
5	Tmp	10	3.090	10:25:09.5	10:25:10.2	0	1s	+1	22 °	30 °	57	Tmp	212	6.702	13:34:12.8	13:34:22.6	0	10s	+10	45 °	81 °										
6	Tmp	13	4.059	10:27:14.6	10:27:13.1	0	2s	-2	36 °	32 °	58	Tmp	221	0.190	13:39:24.5	13:39:34.5	0	10s	+10	60 °	81 °										
7	Tmp	14	4.918	10:28:59.8	10:29:03.2	0	3s	+3	51 °	37 °	59	Tmp	228	1.454	13:42:03.5	13:42:06.8	0	3s	+3	49 °	81 °										
8	Tmp	19	5.790	10:30:47.9	10:30:39.3	0	9s	-9	70 °	46 °	60	Tmp	238	0.244	13:50:44.6	13:51:03.9	0	19s	+19	62 °	81 °										
9	Tmp	22	6.678	10:32:39.3	10:32:44.7	0	5s	+5	65 °	48 °	61	Tmp	241	1.570	13:52:55.6	13:52:56.9	0	1s	+1	22 °	81 °										
10	Tmp	26	0.249	10:35:07.1	10:35:19.3	0	12s	+12	66 °	48 °	62	Tmp	243	2.145	13:53:45.6	13:53:45.6	0	0s	0	7 °	81 °										
11	Tmp	28	1.290	10:37:27.3	10:37:41.3	0	14s	+14	72 °	49 °	63	Tmp	250	3.575	13:56:41.4	13:56:39.8	0	2s	-2	37 °	80 °										
12	Tmp	33	0.317	10:42:15.5	10:42:19.2	0	4s	+4	51 °	49 °	64	Tmp	255	5.273	13:59:54.3	13:59:53.7	0	1s	-1	16 °	80 °										
13	Tmp	36	1.293	10:44:59.6	10:45:00.6	0	1s	+1	19 °	47 °	65	Tmp	259	6.233	14:01:53.4	14:01:54.8	0	1s	+1	9 °	79 °										
14	Tmp	37	1.721	10:46:08.4	10:46:10.2	0	2s	+2	43 °	45 °	66	Tmp	262	7.101	14:03:18.9	14:03:43.2	0	24s	+24	41 °	77 °										
15	Tmp	41	2.774	10:48:26.8	10:48:29.9	0	3s	+3	45 °	46 °	67	Tmp	264	7.428	14:03:53.8	14:04:31.7	0	38s	+38	39 °	75 °										
16	Tmp	45	4.251	10:51:38.5	10:51:40.0	0	2s	+2	42 °	46 °	<table border="1" style="width: 100%; border-collapse: collapse;"> <tr> <td>Num</td><td>102</td><td>Pen</td><td>0</td><td>PCZ</td><td>6</td><td>Total PP</td><td>3383</td><td>Col. Final</td><td>75°</td> </tr> </table>											Num	102	Pen	0	PCZ	6	Total PP	3383	Col. Final	75°
Num	102	Pen	0	PCZ	6	Total PP	3383	Col. Final	75°																						
17	Tmp	53	0.590	10:54:43.6	10:54:51.8	0	8s	+8	66 °	46 °																					
18	Tmp	54	0.919	10:55:36.6	10:55:40.0	0	3s	+3	51 °	44 °																					
19	Tmp	57	1.846	10:57:53.9	10:57:55.2	0	1s	+1	25 °	44 °																					
20	Tmp	60	2.623	10:59:36.5	10:59:37.9	0	1s	+1	22 °	43 °																					
21	Tmp	62	3.939	11:02:17.6	11:02:22.1	0	5s	+5	63 °	43 °																					
22	Tmp	63	4.236	11:02:42.9	11:02:46.0	0	3s	+3	55 °	43 °																					
23	Tmp	67	0.116	11:16:26.2	11:32:17.7	0	15m52s	[+600]	100 °	46 °																					
24	Tmp	68	0.800	11:18:00.1	11:33:17.2	0	15m17s	[+600]	100 °	48 °																					
25	Tmp	71	1.908	11:20:13.3	11:35:16.7	0	15m03s	[+600]	100 °	51 °																					
26	Tmp	73	2.664	11:22:04.9	11:37:06.5	0	15m02s	[+600]	100 °	77 °																					
27	Tmp	76	3.658	11:24:35.8	11:39:38.3	0	15m03s	[+600]	100 °	79 °																					
28	Tmp	79	4.849	11:27:33.7	11:41:34.5	0	14m01s	[+600]	100 °	81 °																					
29	Tmp	83	6.042	11:29:46.6	11:43:15.3	0	13m29s	[+600]	100 °	83 °																					
30	Tmp	86	6.877	11:31:38.2	11:44:24.2	0	12m46s	+600	100 °	85 °																					
31	Tmp	87	7.840	11:33:21.0	11:45:33.9	0	12m13s	+600	100 °	85 °																					
32	Tmp	91	9.017	11:35:49.7	11:47:14.6	0	11m25s	+600	100 °	85 °																					
33	Tmp	95	0.124	11:38:56.1	11:48:28.4	0	9m32s	+572	92 °	85 °																					
34	Tmp	98	1.436	11:41:37.3	11:50:18.7	0	8m41s	+521	91 °	85 °																					
35	Tmp	106	0.637	12:20:13.5	12:19:49.8	0	24s	-24	77 °	85 °																					
36	Tmp	109	3.187	12:24:48.4	12:22:59.9	0	1m49s	-109	85 °	85 °																					
37	Tmp	115	4.558	12:27:50.8	12:27:47.6	0	3s	-3	57 °	85 °																					
38	Tmp	122	6.289	12:31:22.6	12:31:12.1	0	11s	-11	74 °	85 °																					
39	Tmp	128	0.364	12:34:36.2	12:34:34.8	0	1s	-1	27 °	85 °																					
40	Tmp	131	1.754	12:37:27.0	12:37:29.4	0	2s	+2	38 °	85 °																					
41	Tmp	135	3.409	12:41:29.4	12:41:33.2	0	4s	+4	58 °	84 °																					
42	Tmp	142	0.600	12:46:06.9	12:46:05.7	0	1s	-1	34 °	84 °																					
43	Tmp	145	1.647	12:48:08.4	12:48:09.2	0	1s	+1	37 °	84 °																					
44	Tmp	148	2.356	12:49:25.3	12:49:29.3	0	4s	+4	64 °	84 °																					
45	Tmp	152	4.076	12:52:26.9	12:52:26.9	0	0s	0	7 °	84 °																					
46	Tmp	156	6.111	12:56:25.6	12:56:26.9	0	1s	+1	35 °	84 °																					
47	Tmp	162	7.362	12:58:37.6	12:58:39.4	0	2s	+2	50 °	83 °																					
48	Tmp	165	8.848	13:01:28.3	13:01:28.6	0	0s	0	9 °	83 °																					
49	Tmp	170	0.437	13:03:44.4	13:03:44.6	0	0s	0	13 °	83 °																					
50	Tmp	173	1.912	13:06:27.7	13:06:28.7	0	1s	+1	35 °	83 °																					
51	Tmp	179	3.252	13:09:24.5	13:09:26.4	0	2s	+2	41 °	83 °																					
52	Tmp	183	4.702	13:12:33.7	13:13:29.2	0	56s	+56	81 °	83 °																					





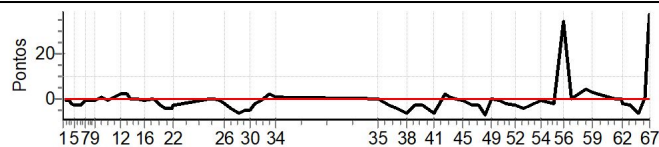
VELOCITTA - SP - Mitsubishi MotorSports 2022

Performance Individual

PC	Tp	Trc	DistPC	Ideal	Passagem	Pen	Erro	Pontos	NoPC	AtePC
N u m	103	103 / Jocenir Foppa Junior / Cintia Leticia de Oliveira								
		Cat / NL / Largada		LIGHT / 103 / 10:13:00						
		Goiania-GO				L200 TRITON HPE 2.4 D 4X4 AT MOT				
PC	Tp	Trc	DistPC	Ideal	Passagem	Pen	Erro	Pontos	NoPC	AtePC
1	Tmp	4	0.360	10:21:37.3	10:21:36.9	0	0s	0	10 °	10 °
2	Tmp	5	1.247	10:23:00.2	10:22:59.7	0	1s	-1	22 °	27 °
3	Tmp	5	1.729	10:23:48.4	10:23:47.3	0	1s	-1	30 °	26 °
4	Tmp	6	2.416	10:24:52.1	10:24:50.5	0	2s	-2	44 °	34 °
5	Tmp	10	3.090	10:26:09.5	10:26:06.7	0	3s	-3	48 °	38 °
6	Tmp	13	4.059	10:28:14.6	10:28:11.9	0	3s	-3	47 °	40 °
7	Tmp	14	4.918	10:29:59.8	10:29:59.1	0	1s	-1	25 °	38 °
8	Tmp	19	5.790	10:31:47.9	10:31:47.0	0	1s	-1	25 °	35 °
9	Tmp	22	6.678	10:33:39.3	10:33:38.1	0	1s	-1	24 °	33 °
10	Tmp	26	0.249	10:36:07.1	10:36:08.2	0	1s	+1	27 °	29 °
11	Tmp	28	1.290	10:38:27.3	10:38:25.9	0	1s	-1	23 °	32 °
12	Tmp	33	0.317	10:43:15.5	10:43:17.9	0	2s	[+2]	34 °	28 °
13	Tmp	36	1.293	10:45:59.6	10:46:01.6	0	2s	[+2]	34 °	28 °
14	Tmp	37	1.721	10:47:08.4	10:47:08.5	0	0s	0	10 °	25 °
15	Tmp	41	2.774	10:49:26.8	10:49:27.0	0	0s	0	7 °	21 °
16	Tmp	45	4.251	10:52:38.5	10:52:37.4	0	1s	-1	26 °	22 °
17	Tmp	53	0.590	10:55:43.6	10:55:44.0	0	0s	0	6 °	17 °
18	Tmp	54	0.919	10:56:36.6	10:56:35.9	0	1s	-1	16 °	16 °
19	Tmp	57	1.846	10:58:53.9	10:58:51.4	0	3s	-3	48 °	21 °
20	Tmp	60	2.623	11:00:36.5	11:00:32.9	0	4s	-4	57 °	25 °
21	Tmp	62	3.939	11:03:17.6	11:03:13.8	0	4s	-4	57 °	30 °
22	Tmp	63	4.236	11:03:42.9	11:03:39.5	0	3s	-3	54 °	33 °
23	Tmp	67	0.116	11:17:26.2	11:17:26.3	0	0s	0	11 °	30 °
24	Tmp	68	0.800	11:19:00.1	11:19:00.3	0	0s	0	6 °	28 °
25	Tmp	71	1.908	11:21:13.3	11:21:12.2	0	1s	-1	19 °	28 °
26	Tmp	73	2.664	11:23:04.9	11:23:03.1	0	2s	-2	48 °	29 °
27	Tmp	76	3.658	11:25:35.8	11:25:31.9	0	4s	-4	42 °	30 °
28	Tmp	79	4.849	11:28:33.7	11:28:28.2	0	6s	-6	63 °	31 °
29	Tmp	83	6.042	11:30:46.6	11:30:41.2	0	5s	-5	56 °	32 °
30	Tmp	86	6.877	11:32:38.2	11:32:33.4	0	5s	-5	64 °	32 °
31	Tmp	87	7.840	11:34:21.0	11:34:19.1	0	2s	-2	53 °	34 °
32	Tmp	91	9.017	11:36:49.7	11:36:49.2	0	1s	-1	23 °	34 °
33	Tmp	95	0.124	11:39:56.1	11:39:58.2	0	2s	+2	59 °	34 °
34	Tmp	98	1.436	11:42:37.3	11:42:37.9	0	1s	+1	29 °	35 °
35	Tmp	106	0.637	12:21:13.5	12:21:13.2	0	0s	0	11 °	32 °
36	Tmp	109	3.187	12:25:48.4	12:25:45.6	0	3s	-3	50 °	32 °
37	Tmp	115	4.558	12:28:50.8	12:28:47.2	0	4s	-4	63 °	33 °
38	Tmp	122	6.289	12:32:22.6	12:32:16.9	0	6s	-6	59 °	35 °
39	Tmp	128	0.364	12:35:36.2	12:35:33.6	0	3s	-3	63 °	34 °
40	Tmp	131	1.754	12:38:27.0	12:38:23.7	0	3s	-3	53 °	34 °
41	Tmp	135	3.409	12:42:29.4	12:42:23.0	0	6s	-6	65 °	36 °
42	Tmp	142	0.600	12:47:06.9	12:47:09.1	0	2s	+2	57 °	36 °
43	Tmp	145	1.647	12:49:08.4	12:49:09.6	0	1s	+1	36 °	36 °
44	Tmp	148	2.356	12:50:25.3	12:50:24.9	0	0s	0	9 °	36 °
45	Tmp	152	4.076	12:53:26.9	12:53:25.7	0	1s	-1	29 °	37 °
46	Tmp	156	6.111	12:57:25.6	12:57:22.8	0	3s	-3	63 °	37 °
47	Tmp	162	7.362	12:59:37.6	12:59:34.4	0	3s	-3	62 °	37 °
48	Tmp	165	8.848	13:02:28.3	13:02:21.3	0	7s	-7	77 °	37 °
49	Tmp	170	0.437	13:04:44.4	13:04:44.0	0	0s	0	12 °	37 °
50	Tmp	173	1.912	13:07:27.7	13:07:27.0	0	1s	-1	34 °	37 °
51	Tmp	179	3.252	13:10:24.5	13:10:22.9	0	2s	-2	40 °	39 °
52	Tmp	183	4.702	13:13:33.7	13:13:30.7	0	3s	-3	36 °	39 °

PC	Tp	Trc	DistPC	Ideal	Passagem	Pen	Erro	Pontos	NoPC	AtePC
53	Tmp	186	6.115	13:16:43.7	13:16:39.8	0	4s	-4	21 °	39 °
54	Tmp	192	1.426	13:23:15.9	13:23:15.3	0	1s	-1	25 °	39 °
55	Tmp	200	3.857	13:28:32.5	13:28:31.0	0	2s	-2	31 °	39 °
56	Tmp	207	5.382	13:32:16.0	13:32:49.9	0	34s	[+34]	52 °	37 °
57	Tmp	212	6.702	13:35:12.8	13:35:12.7	0	0s	0	5 °	35 °
58	Tmp	221	0.190	13:40:24.5	13:40:28.5	0	4s	[+4]	53 °	35 °
59	Tmp	228	1.454	13:43:03.5	13:43:06.1	0	3s	[+3]	48 °	34 °
60	Tmp	238	0.244	13:51:44.6	13:51:44.7	0	0s	0	7 °	34 °
61	Tmp	241	1.570	13:53:55.6	13:53:55.2	0	0s	0	8 °	34 °
62	Tmp	243	2.145	13:54:45.6	13:54:43.8	0	2s	-2	34 °	34 °
63	Tmp	250	3.575	13:57:41.4	13:57:38.1	0	3s	-3	47 °	32 °
64	Tmp	255	5.273	14:00:54.3	14:00:48.1	0	6s	-6	47 °	32 °
65	Tmp	259	6.233	14:02:53.4	14:02:54.4	0	1s	+1	8 °	31 °
66	Tmp	262	7.101	14:04:18.9	14:04:48.3	0	29s	[+29]	43 °	31 °
67	Tmp	264	7.428	14:04:53.8	14:05:31.6	0	38s	[+38]	38 °	28 °

Num	103	Pen	0	PCZ	12	Total PP	127	Col. Final	28°
-----	-----	-----	---	-----	----	----------	-----	------------	-----





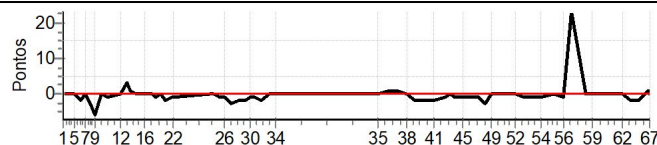
VELOCITTA - SP - Mitsubishi MotorSports 2022

Performance Individual

PC	Tp	Trc	DistPC	Ideal	Passagem	Pen	Erro	Pontos	NoPC	AtePC
N u m	104	104 / Tiago Rodrigues da Silva / Gabriel Assmann Knothe								
		Cat / NL / Largada		LIGHT / 104 / 10:14:00						
		Rio Claro-SP			PAJERO TR4 FLEX 2.0 4X4 AT					
PC	Tp	Trc	DistPC	Ideal	Passagem	Pen	Erro	Pontos	NoPC	AtePC
1	Tmp	4	0.360	10:22:37.3	10:22:37.1	0	0s	0	9°	9°
2	Tmp	5	1.247	10:24:00.2	10:24:00.1	0	0s	0	6°	4°
3	Tmp	5	1.729	10:24:48.4	10:24:48.4	0	0s	0	9°	2°
4	Tmp	6	2.416	10:25:52.1	10:25:51.7	0	0s	0	7°	1°
5	Tmp	10	3.090	10:27:09.5	10:27:09.2	0	0s	0	6°	1°
6	Tmp	13	4.059	10:29:14.6	10:29:13.1	0	2s	-2	35°	6°
7	Tmp	14	4.918	10:30:59.8	10:30:59.9	0	0s	0	5°	4°
8	Tmp	19	5.790	10:32:47.9	10:32:45.3	0	3s	-3	55°	10°
9	Tmp	22	6.678	10:34:39.3	10:34:33.7	0	6s	-6	67°	28°
10	Tmp	26	0.249	10:37:07.1	10:37:07.5	0	0s	0	8°	22°
11	Tmp	28	1.290	10:39:27.3	10:39:26.3	0	1s	-1	22°	25°
12	Tmp	33	0.317	10:44:15.5	10:44:15.9	0	0s	0	4°	22°
13	Tmp	36	1.293	10:46:59.6	10:47:03.0	0	3s	[+3]	48°	17°
14	Tmp	37	1.721	10:48:08.4	10:48:09.5	0	1s	[+1]	27°	14°
15	Tmp	41	2.774	10:50:26.8	10:50:26.7	0	0s	0	6°	10°
16	Tmp	45	4.251	10:53:38.5	10:53:38.6	0	0s	0	7°	10°
17	Tmp	53	0.590	10:56:43.6	10:56:43.4	0	0s	0	5°	10°
18	Tmp	54	0.919	10:57:36.6	10:57:35.7	0	1s	-1	15°	7°
19	Tmp	57	1.846	10:59:53.9	10:59:53.8	0	0s	0	7°	6°
20	Tmp	60	2.623	11:01:36.5	11:01:34.6	0	2s	-2	40°	8°
21	Tmp	62	3.939	11:04:17.6	11:04:16.2	0	1s	-1	31°	11°
22	Tmp	63	4.236	11:04:42.9	11:04:41.9	0	1s	-1	32°	11°
23	Tmp	67	0.116	11:18:26.2	11:18:26.2	0	0s	0	10°	10°
24	Tmp	68	0.800	11:20:00.1	11:19:59.9	0	0s	0	5°	9°
25	Tmp	71	1.908	11:22:13.3	11:22:12.0	0	1s	-1	18°	10°
26	Tmp	73	2.664	11:24:04.9	11:24:03.8	0	1s	-1	24°	10°
27	Tmp	76	3.658	11:26:35.8	11:26:33.0	0	3s	-3	35°	12°
28	Tmp	79	4.849	11:29:33.7	11:29:31.4	0	2s	-2	32°	12°
29	Tmp	83	6.042	11:31:46.6	11:31:44.8	0	2s	-2	40°	12°
30	Tmp	86	6.877	11:33:38.2	11:33:36.9	0	1s	-1	23°	12°
31	Tmp	87	7.840	11:35:21.0	11:35:20.1	0	1s	-1	32°	13°
32	Tmp	91	9.017	11:37:49.7	11:37:47.5	0	2s	-2	39°	13°
33	Tmp	95	0.124	11:40:56.1	11:40:56.0	0	0s	0	12°	13°
34	Tmp	98	1.436	11:43:37.3	11:43:37.5	0	0s	0	7°	12°
35	Tmp	106	0.637	12:22:13.5	12:22:13.4	0	0s	0	10°	12°
36	Tmp	109	3.187	12:26:48.4	12:26:49.5	0	1s	[+1]	18°	11°
37	Tmp	115	4.558	12:29:50.8	12:29:51.9	0	1s	[+1]	21°	11°
38	Tmp	122	6.289	12:33:22.6	12:33:22.2	0	0s	0	8°	10°
39	Tmp	128	0.364	12:36:36.2	12:36:34.4	0	2s	-2	51°	10°
40	Tmp	131	1.754	12:39:27.0	12:39:25.5	0	2s	-2	37°	13°
41	Tmp	135	3.409	12:43:29.4	12:43:27.2	0	2s	-2	43°	13°
42	Tmp	142	0.600	12:48:06.9	12:48:06.4	0	1s	-1	33°	13°
43	Tmp	145	1.647	12:50:08.4	12:50:08.1	0	0s	0	13°	13°
44	Tmp	148	2.356	12:51:25.3	12:51:24.2	0	1s	-1	36°	14°
45	Tmp	152	4.076	12:54:26.9	12:54:25.8	0	1s	-1	28°	14°
46	Tmp	156	6.111	12:58:25.6	12:58:24.8	0	1s	-1	34°	13°
47	Tmp	162	7.362	13:00:37.6	13:00:37.1	0	1s	-1	28°	14°
48	Tmp	165	8.848	13:03:28.3	13:03:25.6	0	3s	-3	51°	14°
49	Tmp	170	0.437	13:05:44.4	13:05:44.7	0	0s	0	11°	14°
50	Tmp	173	1.912	13:08:27.7	13:08:27.6	0	0s	0	12°	14°
51	Tmp	179	3.252	13:11:24.5	13:11:24.9	0	0s	0	10°	13°
52	Tmp	183	4.702	13:14:33.7	13:14:33.5	0	0s	0	6°	13°

PC	Tp	Trc	DistPC	Ideal	Passagem	Pen	Erro	Pontos	NoPC	AtePC
53	Tmp	186	6.115	13:17:43.7	13:17:43.2	0	1s	-1	9°	13°
54	Tmp	192	1.426	13:24:15.9	13:24:15.1	0	1s	-1	24°	12°
55	Tmp	200	3.857	13:29:32.5	13:29:32.1	0	0s	0	7°	12°
56	Tmp	207	5.382	13:33:16.0	13:33:14.6	0	1s	-1	15°	12°
57	Tmp	212	6.702	13:36:12.8	13:36:36.1	0	23s	[+23]	51°	12°
58	Tmp	221	0.190	13:41:24.5	13:41:24.9	0	0s	0	5°	10°
59	Tmp	228	1.454	13:44:03.5	13:44:03.6	0	0s	0	6°	9°
60	Tmp	238	0.244	13:52:44.6	13:52:44.4	0	0s	0	6°	7°
61	Tmp	241	1.570	13:54:55.6	13:54:55.7	0	0s	0	7°	7°
62	Tmp	243	2.145	13:55:45.6	13:55:45.4	0	0s	0	6°	7°
63	Tmp	250	3.575	13:58:41.4	13:58:39.2	0	2s	-2	36°	8°
64	Tmp	255	5.273	14:01:54.3	14:01:52.7	0	2s	-2	31°	8°
65	Tmp	259	6.233	14:03:53.4	14:03:53.0	0	0s	0	3°	7°
66	Tmp	262	7.101	14:05:18.9	14:05:19.8	0	1s	[+1]	6°	7°
67	Tmp	264	7.428	14:05:53.8	14:05:54.2	0	0s	0	3°	6°

Num	104	Pen	0	PCZ	31	Total PP	51	Col. Final	6°
-----	-----	-----	---	-----	----	----------	----	------------	----

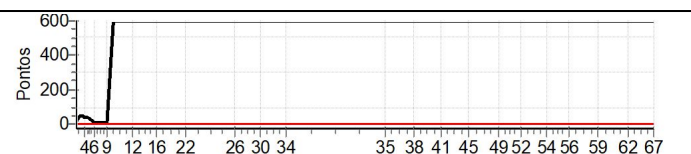




VELOCITTA - SP - Mitsubishi MotorSports 2022

Performance Individual

PC	Tp	Trc	DistPC	Ideal	Passagem	Pen	Erro	Pontos	NoPC	AtePC	PC	Tp	Trc	DistPC	Ideal	Passagem	Pen	Erro	Pontos	NoPC	AtePC										
N u m	105	105 / Alessandra Coelho Morais / Gustavo Martins de Morais																													
		Cat / NL / Largada			LIGHT / 105 / 10:15:00																										
		NC									Belo Horizonte-MG											ECLIPSE CROSS HPE-S 1.5T S-AWC									
PC	Tp	Trc	DistPC	Ideal	Passagem	Pen	Erro	Pontos	NoPC	AtePC	PC	Tp	Trc	DistPC	Ideal	Passagem	Pen	Erro	Pontos	NoPC	AtePC										
1	Tmp	4	0.360	10:23:37.3	10:23:58.8	0	22s	+22	84 °	71 °	53	Tmp	186	6.115	13:18:43.7	13:40:15.5	0	21m32s	+600	100 °	100 °										
2	Tmp	5	1.247	10:25:00.2	10:25:46.6	0	46s	+46	87 °	85 °	54	Tmp	192	1.426	13:25:15.9	13:46:42.7	0	21m27s	+600	100 °	100 °										
3	Tmp	5	1.729	10:25:48.4	10:26:36.8	0	48s	+48	87 °	86 °	55	Tmp	200	3.857	13:30:32.5	13:53:40.8	0	23m08s	+600	100 °	100 °										
4	Tmp	6	2.416	10:26:52.1	10:27:32.0	0	40s	+40	83 °	87 °	56	Tmp	207	5.382	13:34:16.0	13:59:03.2	0	24m47s	+600	100 °	100 °										
5	Tmp	10	3.090	10:28:09.5	10:28:42.7	0	33s	+33	80 °	87 °	57	Tmp	212	6.702	13:37:12.8	--:--:--	0		+600	97 °	100 °										
6	Tmp	13	4.059	10:30:14.6	10:30:24.9	0	10s	+10	65 °	84 °	58	Tmp	221	0.190	13:42:24.5	--:--:--	0		+600	98 °	100 °										
7	Tmp	14	4.918	10:31:59.8	10:32:06.1	0	6s	+6	64 °	82 °	59	Tmp	228	1.454	13:45:03.5	--:--:--	0		+600	98 °	100 °										
8	Tmp	19	5.790	10:33:47.9	10:33:57.8	0	10s	+10	73 °	83 °	60	Tmp	238	0.244	13:53:44.6	--:--:--	0		+600	97 °	100 °										
9	Tmp	22	6.678	10:35:39.3	10:35:48.9	0	10s	+10	74 °	82 °	61	Tmp	241	1.570	13:55:55.6	--:--:--	0		+600	97 °	99 °										
10	Tmp	26	0.249	10:38:07.1	10:59:28.8	0	21m22s	[+600]	101 °	82 °	62	Tmp	243	2.145	13:56:45.6	--:--:--	0		+600	97 °	99 °										
11	Tmp	28	1.290	10:40:27.3	11:01:41.6	0	21m14s	[+600]	100 °	82 °	63	Tmp	250	3.575	13:59:41.4	--:--:--	0		+600	97 °	99 °										
12	Tmp	33	0.317	10:45:15.5	11:06:04.1	0	20m49s	[+600]	99 °	89 °	64	Tmp	255	5.273	14:02:54.3	--:--:--	0		+600	97 °	99 °										
13	Tmp	36	1.293	10:47:59.6	11:08:23.5	0	20m24s	[+600]	99 °	91 °	65	Tmp	259	6.233	14:04:53.4	--:--:--	0		+600	96 °	99 °										
14	Tmp	37	1.721	10:49:08.4	11:09:16.1	0	20m08s	[+600]	99 °	93 °	66	Tmp	262	7.101	14:06:18.9	--:--:--	0		+600	96 °	99 °										
15	Tmp	41	2.774	10:51:26.8	11:11:45.1	0	20m18s	[+600]	99 °	94 °	67	Tmp	264	7.428	14:06:53.8	--:--:--	0		+600	96 °	99 °										
16	Tmp	45	4.251	10:54:38.5	11:15:13.6	0	20m35s	[+600]	99 °	94 °	<table border="1"> <tr> <td>Num</td><td>105</td><td>Pen</td><td>0</td><td>PCZ</td><td>0</td><td>Total PP</td><td>30825</td><td>Col. Final</td><td>NC</td> </tr> </table>											Num	105	Pen	0	PCZ	0	Total PP	30825	Col. Final	NC
Num	105	Pen	0	PCZ	0	Total PP	30825	Col. Final	NC																						
17	Tmp	53	0.590	10:57:43.6	11:17:03.5	0	19m20s	+600	99 °	94 °																					
18	Tmp	54	0.919	10:58:36.6	11:17:57.4	0	19m21s	+600	99 °	94 °																					
19	Tmp	57	1.846	11:00:53.9	11:20:09.5	0	19m16s	+600	99 °	94 °																					
20	Tmp	60	2.623	11:02:36.5	11:21:42.3	0	19m06s	+600	99 °	95 °																					
21	Tmp	62	3.939	11:05:17.6	11:24:08.3	0	18m51s	+600	99 °	96 °																					
22	Tmp	63	4.236	11:05:42.9	11:24:34.8	0	18m52s	+600	99 °	96 °																					
23	Tmp	67	0.116	11:19:26.2	11:35:02.0	0	15m36s	+600	99 °	96 °																					
24	Tmp	68	0.800	11:21:00.1	11:36:25.8	0	15m26s	+600	99 °	96 °																					
25	Tmp	71	1.908	11:23:13.3	11:38:22.7	0	15m09s	+600	99 °	96 °																					
26	Tmp	73	2.664	11:25:04.9	11:39:56.6	0	14m52s	+600	99 °	96 °																					
27	Tmp	76	3.658	11:27:35.8	11:42:01.2	0	14m25s	+600	99 °	96 °																					
28	Tmp	79	4.849	11:30:33.7	11:44:41.0	0	14m07s	+600	99 °	96 °																					
29	Tmp	83	6.042	11:32:46.6	11:46:57.8	0	14m11s	+600	99 °	96 °																					
30	Tmp	86	6.877	11:34:38.2	11:48:28.5	0	13m50s	+600	99 °	96 °																					
31	Tmp	87	7.840	11:36:21.0	11:49:48.7	0	13m28s	+600	99 °	96 °																					
32	Tmp	91	9.017	11:38:49.7	11:51:54.2	0	13m05s	+600	99 °	96 °																					
33	Tmp	95	0.124	11:41:56.1	11:53:28.9	0	11m33s	+600	100 °	96 °																					
34	Tmp	98	1.436	11:44:37.3	11:55:42.7	0	11m05s	+600	100 °	96 °																					
35	Tmp	106	0.637	12:23:13.5	12:41:25.3	0	18m12s	+600	99 °	96 °																					
36	Tmp	109	3.187	12:27:48.4	12:45:13.5	0	17m25s	+600	99 °	96 °																					
37	Tmp	115	4.558	12:30:50.8	12:47:57.3	0	17m07s	+600	100 °	96 °																					
38	Tmp	122	6.289	12:34:22.6	12:51:54.7	0	17m32s	+600	100 °	96 °																					
39	Tmp	128	0.364	12:37:36.2	12:54:24.8	0	16m49s	+600	101 °	97 °																					
40	Tmp	131	1.754	12:40:27.0	12:57:20.8	0	16m54s	+600	101 °	98 °																					
41	Tmp	135	3.409	12:44:29.4	13:01:29.8	0	17m00s	+600	101 °	98 °																					
42	Tmp	142	0.600	12:49:06.9	13:06:12.5	0	17m06s	+600	101 °	98 °																					
43	Tmp	145	1.647	12:51:08.4	13:08:10.8	0	17m02s	+600	101 °	99 °																					
44	Tmp	148	2.356	12:52:25.3	13:09:30.0	0	17m05s	+600	101 °	99 °																					
45	Tmp	152	4.076	12:55:26.9	13:12:28.7	0	17m02s	+600	101 °	99 °																					
46	Tmp	156	6.111	12:59:25.6	13:16:42.9	0	17m17s	+600	101 °	99 °																					
47	Tmp	162	7.362	13:01:37.6	13:18:53.5	0	17m16s	+600	101 °	99 °																					
48	Tmp	165	8.848	13:04:28.3	13:21:34.2	0	17m06s	+600	101 °	99 °																					
49	Tmp	170	0.437	13:06:44.4	13:23:00.3	0	16m16s	+600	101 °	99 °																					
50	Tmp	173	1.912	13:09:27.7	13:25:46.2	0	16m19s	+600	101 °	100 °																					
51	Tmp	179	3.252	13:12:24.5	13:28:52.9	0	16m28s	+600	101 °	100 °																					
52	Tmp	183	4.702	13:15:33.7	13:33:15.7	0	17m42s	+600	101 °	100 °																					





VELOCITTA - SP - Mitsubishi MotorSports 2022

Performance Individual

PC	Tp	Trc	DistPC	Ideal	Passagem	Pen	Erro	Pontos	NoPC	AtePC	PC	Tp	Trc	DistPC	Ideal	Passagem	Pen	Erro	Pontos	NoPC	AtePC										
N u m	106	106 / Rafael Mostacio da Silva / Nathália Campos de Souza																													
		Cat / NL / Largada		LIGHT / 106 / 10:16:00																											
		Santos-SP										ASX 2.0 OUTDOOR AWD MT																			
1	Tmp	4	0.360	10:24:37.3	10:24:39.1	0	2s	+2	43°	33°	53	Tmp	186	6.115	13:19:43.7	13:20:07.1	0	23s	+23	29°	93°										
2	Tmp	5	1.247	10:26:00.2	10:26:02.5	0	2s	+2	39°	41°	54	Tmp	192	1.426	13:26:15.9	13:26:20.0	0	4s	+4	44°	92°										
3	Tmp	5	1.729	10:26:48.4	10:26:49.8	0	1s	+1	29°	40°	55	Tmp	200	3.857	13:31:32.5	13:31:35.3	0	3s	+3	41°	92°										
4	Tmp	6	2.416	10:27:52.1	10:27:53.8	0	2s	+2	43°	41°	56	Tmp	207	5.382	13:35:16.0	13:36:00.0	0	44s	+44	56°	92°										
5	Tmp	10	3.090	10:29:09.5	10:29:12.9	0	3s	+3	47°	40°	57	Tmp	212	6.702	13:38:12.8	13:38:31.9	0	19s	+19	48°	92°										
6	Tmp	13	4.059	10:31:14.6	10:31:17.1	0	3s	+3	46°	41°	58	Tmp	221	0.190	13:43:24.5	13:43:25.4	0	1s	+1	25°	92°										
7	Tmp	14	4.918	10:32:59.8	10:33:03.8	0	4s	+4	54°	44°	59	Tmp	228	1.454	13:46:03.5	13:46:04.2	0	1s	+1	22°	92°										
8	Tmp	19	5.790	10:34:47.9	10:35:09.8	0	22s	+22	82°	45°	60	Tmp	238	0.244	13:54:44.6	13:54:44.0	0	1s	-1	20°	92°										
9	Tmp	22	6.678	10:36:39.3	10:36:43.6	0	4s	+4	59°	45°	61	Tmp	241	1.570	13:56:55.6	13:56:55.9	0	0s	0	6°	92°										
10	Tmp	26	0.249	10:39:07.1	10:57:50.3	0	18m43s	[+600]	100°	50°	62	Tmp	243	2.145	13:57:45.6	13:57:46.4	0	1s	+1	19°	92°										
11	Tmp	28	1.290	10:41:27.3	11:02:27.5	0	21m00s	[+600]	99°	52°	63	Tmp	250	3.575	14:00:41.4	14:00:41.0	0	0s	0	6°	92°										
12	Tmp	33	0.317	10:46:15.5	11:06:25.4	0	20m10s	[+600]	98°	88°	64	Tmp	255	5.273	14:03:54.3	14:03:55.6	0	1s	+1	15°	92°										
13	Tmp	36	1.293	10:48:59.6	11:08:55.6	0	19m56s	[+600]	98°	88°	65	Tmp	259	6.233	14:05:53.4	14:07:18.5	0	1m25s	+85	67°	92°										
14	Tmp	37	1.721	10:50:08.4	11:09:39.5	0	19m31s	[+600]	98°	91°	66	Tmp	262	7.101	14:07:18.9	14:09:10.2	0	1m51s	+111	67°	92°										
15	Tmp	41	2.774	10:52:26.8	11:11:47.9	0	19m21s	[+600]	98°	91°	67	Tmp	264	7.428	14:07:53.8	14:09:56.8	0	2m03s	+123	67°	92°										
16	Tmp	45	4.251	10:55:38.5	11:15:02.8	0	19m24s	[+600]	98°	93°	<table border="1" style="width: 100%; border-collapse: collapse;"> <tr> <td>Num</td><td>106</td><td>Pen</td><td>0</td><td>PCZ</td><td>6</td><td>Total PP</td><td>11963</td><td>Col. Final</td><td>92°</td> </tr> </table>											Num	106	Pen	0	PCZ	6	Total PP	11963	Col. Final	92°
Num	106	Pen	0	PCZ	6	Total PP	11963	Col. Final	92°																						
17	Tmp	53	0.590	10:58:43.6	11:16:53.0	0	18m09s	+600	98°	93°																					
18	Tmp	54	0.919	10:59:36.6	11:17:51.3	0	18m15s	+600	98°	93°																					
19	Tmp	57	1.846	11:01:53.9	11:20:01.6	0	18m08s	+600	98°	93°																					
20	Tmp	60	2.623	11:03:36.5	11:21:28.1	0	17m52s	+600	98°	94°																					
21	Tmp	62	3.939	11:06:17.6	11:23:42.7	0	17m25s	+600	98°	94°																					
22	Tmp	63	4.236	11:06:42.9	11:24:08.8	0	17m26s	+600	98°	95°																					
23	Tmp	67	0.116	11:20:26.2	11:34:40.9	0	14m15s	+600	98°	95°																					
24	Tmp	68	0.800	11:22:00.1	11:35:49.5	0	13m49s	+600	98°	95°																					
25	Tmp	71	1.908	11:24:13.3	11:37:41.5	0	13m28s	+600	98°	95°																					
26	Tmp	73	2.664	11:26:04.9	11:39:11.6	0	13m07s	+600	98°	95°																					
27	Tmp	76	3.658	11:28:35.8	11:41:45.4	0	13m10s	+600	98°	95°																					
28	Tmp	79	4.849	11:31:33.7	11:44:39.0	0	13m05s	+600	98°	95°																					
29	Tmp	83	6.042	11:33:46.6	11:46:54.9	0	13m08s	+600	98°	95°																					
30	Tmp	86	6.877	11:35:38.2	11:48:22.8	0	12m45s	+600	98°	95°																					
31	Tmp	87	7.840	11:37:21.0	11:49:43.5	0	12m23s	+600	98°	95°																					
32	Tmp	91	9.017	11:39:49.7	11:51:51.3	0	12m02s	+600	98°	95°																					
33	Tmp	95	0.124	11:42:56.1	11:53:04.3	0	10m08s	+600	99°	95°																					
34	Tmp	98	1.436	11:45:37.3	11:55:17.6	0	9m40s	+580	93°	95°																					
35	Tmp	106	0.637	12:24:13.5	12:28:09.2	0	3m56s	+236	90°	95°																					
36	Tmp	109	3.187	12:28:48.4	12:31:53.7	0	3m05s	+185	90°	94°																					
37	Tmp	115	4.558	12:31:50.8	12:34:03.1	0	2m12s	+132	88°	93°																					
38	Tmp	122	6.289	12:35:22.6	12:37:05.7	0	1m43s	+103	87°	93°																					
39	Tmp	128	0.364	12:38:36.2	12:38:57.5	0	21s	+21	78°	93°																					
40	Tmp	131	1.754	12:41:27.0	12:41:29.7	0	3s	+3	52°	93°																					
41	Tmp	135	3.409	12:45:29.4	12:45:30.1	0	1s	+1	28°	93°																					
42	Tmp	142	0.600	12:50:06.9	12:50:07.8	0	1s	+1	32°	93°																					
43	Tmp	145	1.647	12:52:08.4	12:52:09.3	0	1s	+1	35°	93°																					
44	Tmp	148	2.356	12:53:25.3	12:53:25.9	0	1s	+1	35°	93°																					
45	Tmp	152	4.076	12:56:26.9	12:56:27.2	0	0s	0	6°	93°																					
46	Tmp	156	6.111	13:00:25.6	13:00:25.2	0	0s	0	11°	93°																					
47	Tmp	162	7.362	13:02:37.6	13:02:37.9	0	0s	0	12°	93°																					
48	Tmp	165	8.848	13:05:28.3	13:05:28.4	0	0s	0	8°	93°																					
49	Tmp	170	0.437	13:07:44.4	13:07:45.8	0	1s	+1	37°	93°																					
50	Tmp	173	1.912	13:10:27.7	13:10:32.1	0	4s	+4	68°	93°																					
51	Tmp	179	3.252	13:13:24.5	13:13:32.9	0	8s	+8	70°	93°																					
52	Tmp	183	4.702	13:16:33.7	13:16:59.7	0	26s	+26	68°	93°																					





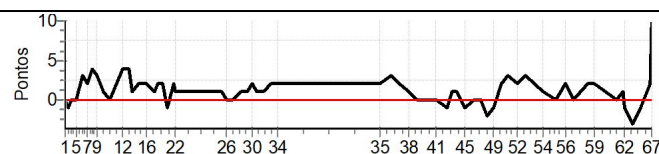
VELOCITTA - SP - Mitsubishi MotorSports 2022

Performance Individual

PC	Tp	Trc	DistPC	Ideal	Passagem	Pen	Erro	Pontos	NoPC	AtePC
N u m	107	107 / Fernando Ribeiro / Danielle								
		Cat / NL / Largada		LIGHT / 107 / 10:17:00						
		São Paulo-SP				L200 TRITON 3.2 DIESEL MT/SAVAN				
PC	Tp	Trc	DistPC	Ideal	Passagem	Pen	Erro	Pontos	NoPC	AtePC
1	Tmp	4	0.360	10:25:37.3	10:25:37.5	0	0s	0	8°	8°
2	Tmp	5	1.247	10:27:00.2	10:26:59.6	0	1s	-1	21°	26°
3	Tmp	5	1.729	10:27:48.4	10:27:48.5	0	0s	0	8°	12°
4	Tmp	6	2.416	10:28:52.1	10:28:52.1	0	0s	0	6°	7°
5	Tmp	10	3.090	10:30:09.5	10:30:09.6	0	0s	0	5°	6°
6	Tmp	13	4.059	10:32:14.6	10:32:17.8	0	3s	[+3]	45°	5°
7	Tmp	14	4.918	10:33:59.8	10:34:02.1	0	2s	+2	44°	10°
8	Tmp	19	5.790	10:35:47.9	10:35:51.5	0	4s	[+4]	60°	17°
9	Tmp	22	6.678	10:37:39.3	10:37:42.1	0	3s	[+3]	46°	20°
10	Tmp	26	0.249	10:40:07.1	10:40:08.5	0	1s	+1	26°	19°
11	Tmp	28	1.290	10:42:27.3	10:42:27.5	0	0s	0	5°	11°
12	Tmp	33	0.317	10:47:15.5	10:47:19.9	0	4s	[+4]	50°	15°
13	Tmp	36	1.293	10:49:59.6	10:50:03.5	0	4s	[+4]	57°	26°
14	Tmp	37	1.721	10:51:08.4	10:51:09.5	0	1s	+1	26°	26°
15	Tmp	41	2.774	10:53:26.8	10:53:28.8	0	2s	+2	37°	26°
16	Tmp	45	4.251	10:56:38.5	10:56:40.2	0	2s	+2	41°	28°
17	Tmp	53	0.590	10:59:43.6	10:59:44.6	0	1s	+1	26°	28°
18	Tmp	54	0.919	11:00:36.6	11:00:38.6	0	2s	+2	38°	27°
19	Tmp	57	1.846	11:02:53.9	11:02:55.4	0	2s	+2	37°	28°
20	Tmp	60	2.623	11:04:36.5	11:04:35.3	0	1s	-1	21°	28°
21	Tmp	62	3.939	11:07:17.6	11:07:19.2	0	2s	+2	42°	25°
22	Tmp	63	4.236	11:07:42.9	11:07:44.3	0	1s	+1	31°	25°
23	Tmp	67	0.116	11:21:26.2	11:21:27.6	0	1s	+1	29°	25°
24	Tmp	68	0.800	11:23:00.1	11:23:01.2	0	1s	+1	29°	26°
25	Tmp	71	1.908	11:25:13.3	11:25:14.7	0	1s	+1	17°	25°
26	Tmp	73	2.664	11:27:04.9	11:27:05.3	0	0s	0	7°	22°
27	Tmp	76	3.658	11:29:35.8	11:29:36.0	0	0s	0	5°	18°
28	Tmp	79	4.849	11:32:33.7	11:32:34.5	0	1s	+1	20°	17°
29	Tmp	83	6.042	11:34:46.6	11:34:47.9	0	1s	+1	19°	17°
30	Tmp	86	6.877	11:36:38.2	11:36:39.9	0	2s	+2	41°	17°
31	Tmp	87	7.840	11:38:21.0	11:38:22.2	0	1s	+1	31°	15°
32	Tmp	91	9.017	11:40:49.7	11:40:50.9	0	1s	+1	22°	14°
33	Tmp	95	0.124	11:43:56.1	11:43:58.4	0	2s	+2	58°	17°
34	Tmp	98	1.436	11:46:37.3	11:46:39.2	0	2s	+2	51°	18°
35	Tmp	106	0.637	12:25:13.5	12:25:15.1	0	2s	+2	47°	19°
36	Tmp	109	3.187	12:29:48.4	12:29:50.9	0	3s	[+3]	49°	21°
37	Tmp	115	4.558	12:32:50.8	12:32:52.9	0	2s	+2	42°	21°
38	Tmp	122	6.289	12:36:22.6	12:36:23.5	0	1s	+1	26°	22°
39	Tmp	128	0.364	12:39:36.2	12:39:36.5	0	0s	0	10°	19°
40	Tmp	131	1.754	12:42:27.0	12:42:26.9	0	0s	0	7°	19°
41	Tmp	135	3.409	12:46:29.4	12:46:29.1	0	0s	0	7°	17°
42	Tmp	142	0.600	12:51:06.9	12:51:06.4	0	1s	-1	31°	17°
43	Tmp	145	1.647	12:53:08.4	12:53:09.4	0	1s	+1	34°	17°
44	Tmp	148	2.356	12:54:25.3	12:54:26.4	0	1s	+1	34°	17°
45	Tmp	152	4.076	12:57:26.9	12:57:26.2	0	1s	-1	27°	17°
46	Tmp	156	6.111	13:01:25.6	13:01:25.7	0	0s	0	10°	17°
47	Tmp	162	7.362	13:03:37.6	13:03:37.7	0	0s	0	11°	16°
48	Tmp	165	8.848	13:06:28.3	13:06:26.8	0	2s	-2	39°	16°
49	Tmp	170	0.437	13:08:44.4	13:08:43.9	0	1s	-1	36°	16°
50	Tmp	173	1.912	13:11:27.7	13:11:29.9	0	2s	+2	52°	17°
51	Tmp	179	3.252	13:14:24.5	13:14:27.8	0	3s	+3	52°	17°
52	Tmp	183	4.702	13:17:33.7	13:17:35.8	0	2s	+2	28°	17°

PC	Tp	Trc	DistPC	Ideal	Passagem	Pen	Erro	Pontos	NoPC	AtePC
53	Tmp	186	6.115	13:20:43.7	13:20:46.8	0	3s	+3	19°	18°
54	Tmp	192	1.426	13:27:15.9	13:27:16.5	0	1s	+1	23°	18°
55	Tmp	200	3.857	13:32:32.5	13:32:32.7	0	0s	0	6°	17°
56	Tmp	207	5.382	13:36:16.0	13:36:18.1	0	2s	+2	23°	18°
57	Tmp	212	6.702	13:39:12.8	13:39:12.5	0	0s	0	4°	17°
58	Tmp	221	0.190	13:44:24.5	13:44:26.5	0	2s	+2	42°	18°
59	Tmp	228	1.454	13:47:03.5	13:47:05.2	0	2s	+2	36°	18°
60	Tmp	238	0.244	13:55:44.6	13:55:44.6	0	0s	0	5°	17°
61	Tmp	241	1.570	13:57:55.6	13:57:56.2	0	1s	+1	21°	17°
62	Tmp	243	2.145	13:58:45.6	13:58:45.0	0	1s	-1	18°	14°
63	Tmp	250	3.575	14:01:41.4	14:01:38.9	0	3s	-3	46°	14°
64	Tmp	255	5.273	14:04:54.3	14:04:53.4	0	1s	-1	14°	13°
65	Tmp	259	6.233	14:06:53.4	14:06:54.8	0	1s	+1	7°	13°
66	Tmp	262	7.101	14:08:18.9	14:08:21.2	0	2s	+2	8°	13°
67	Tmp	264	7.428	14:08:53.8	14:09:04.1	0	10s	[+10]	15°	13°

Num	107	Pen	0	PCZ	15	Total PP	69	Col. Final	13°
-----	-----	-----	---	-----	----	----------	----	------------	-----





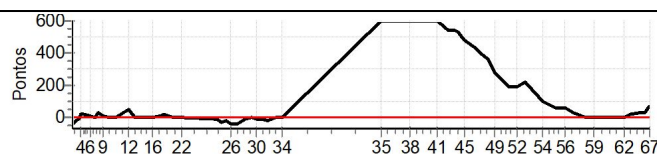
VELOCITTA - SP - Mitsubishi MotorSports 2022

Performance Individual

PC	Tp	Trc	DistPC	Ideal	Passagem	Pen	Erro	Pontos	NoPC	AtePC
N u m	108	108 / Jose Renato Scalise / Rafael Barchi								
		Cat / NL / Largada		LIGHT / 108 / 10:18:00						
		Sorocaba-SP				ECLIPSE CROSS HPE S SWC				
PC	Tp	Trc	DistPC	Ideal	Passagem	Pen	Erro	Pontos	NoPC	AtePC
1	Tmp	4	0.360	10:26:37.3	10:26:02.5	0	35s	-35	86°	100°
2	Tmp	5	1.247	10:28:00.2	10:27:40.2	0	20s	-20	78°	88°
3	Tmp	5	1.729	10:28:48.4	10:28:40.6	0	8s	-8	65°	85°
4	Tmp	6	2.416	10:29:52.1	10:30:13.4	0	21s	+21	73°	81°
5	Tmp	10	3.090	10:31:09.5	10:31:31.9	0	22s	+22	74°	79°
6	Tmp	13	4.059	10:33:14.6	10:33:30.2	0	16s	+16	73°	79°
7	Tmp	14	4.918	10:34:59.8	10:35:09.0	0	9s	+9	69°	77°
8	Tmp	19	5.790	10:36:47.9	10:37:26.1	0	38s	+38	86°	78°
9	Tmp	22	6.678	10:38:39.3	10:38:57.6	0	18s	+18	82°	77°
10	Tmp	26	0.249	10:41:07.1	10:41:06.7	0	0s	0	7°	73°
11	Tmp	28	1.290	10:43:27.3	10:43:31.5	0	4s	+4	58°	74°
12	Tmp	33	0.317	10:48:15.5	10:49:08.9	0	53s	+53	78°	75°
13	Tmp	36	1.293	10:50:59.6	10:51:08.0	0	8s	+8	66°	73°
14	Tmp	37	1.721	10:52:08.4	10:52:08.5	0	0s	0	9°	69°
15	Tmp	41	2.774	10:54:26.8	10:54:31.7	0	5s	+5	55°	68°
16	Tmp	45	4.251	10:57:38.5	10:57:43.9	0	5s	+5	60°	68°
17	Tmp	53	0.590	11:00:43.6	11:01:02.3	0	19s	+19	71°	68°
18	Tmp	54	0.919	11:01:36.6	11:01:59.7	0	23s	+23	73°	69°
19	Tmp	57	1.846	11:03:53.9	11:04:04.1	0	10s	+10	68°	69°
20	Tmp	60	2.623	11:05:36.5	11:05:39.6	0	3s	+3	48°	67°
21	Tmp	62	3.939	11:08:17.6	11:08:24.4	0	7s	+7	70°	68°
22	Tmp	63	4.236	11:08:42.9	11:08:46.1	0	3s	+3	53°	66°
23	Tmp	67	0.116	11:22:26.2	11:22:17.8	0	8s	-8	74°	65°
24	Tmp	68	0.800	11:24:00.1	11:23:34.8	0	25s	-25	80°	67°
25	Tmp	71	1.908	11:26:13.3	11:25:54.7	0	19s	-19	76°	66°
26	Tmp	73	2.664	11:28:04.9	11:27:33.3	0	32s	-32	77°	68°
27	Tmp	76	3.658	11:30:35.8	11:30:02.4	0	33s	-33	78°	67°
28	Tmp	79	4.849	11:33:33.7	11:33:30.4	0	3s	-3	45°	66°
29	Tmp	83	6.042	11:35:46.6	11:35:48.2	0	2s	+2	39°	66°
30	Tmp	86	6.877	11:37:38.2	11:37:30.2	0	8s	-8	70°	66°
31	Tmp	87	7.840	11:39:21.0	11:39:20.3	0	1s	-1	30°	65°
32	Tmp	91	9.017	11:41:49.7	11:41:38.6	0	11s	-11	73°	66°
33	Tmp	95	0.124	11:44:56.1	11:44:57.1	0	1s	+1	35°	65°
34	Tmp	98	1.436	11:47:37.3	11:47:41.6	0	4s	+4	65°	65°
35	Tmp	106	0.637	12:26:13.5	12:41:26.5	0	15m13s	[+600]	98°	66°
36	Tmp	109	3.187	12:30:48.4	12:44:46.0	0	13m58s	[+600]	98°	67°
37	Tmp	115	4.558	12:33:50.8	12:46:55.6	0	13m05s	[+600]	99°	69°
38	Tmp	122	6.289	12:37:22.6	12:49:47.1	0	12m25s	[+600]	99°	70°
39	Tmp	128	0.364	12:40:36.2	12:51:41.1	0	11m05s	[+600]	100°	78°
40	Tmp	131	1.754	12:43:27.0	12:54:29.0	0	11m02s	[+600]	100°	78°
41	Tmp	135	3.409	12:47:29.4	12:58:11.6	0	10m42s	[+600]	100°	80°
42	Tmp	142	0.600	12:52:06.9	13:01:08.7	0	9m02s	+542	97°	82°
43	Tmp	145	1.647	12:54:08.4	13:03:11.6	0	9m03s	+543	97°	83°
44	Tmp	148	2.356	12:55:25.3	13:04:19.1	0	8m54s	+534	97°	83°
45	Tmp	152	4.076	12:58:26.9	13:06:30.8	0	8m04s	+484	97°	83°
46	Tmp	156	6.111	13:02:25.6	13:09:41.2	0	7m16s	+436	97°	83°
47	Tmp	162	7.362	13:04:37.6	13:11:18.0	0	6m40s	+400	96°	84°
48	Tmp	165	8.848	13:07:28.3	13:13:28.3	0	6m00s	+360	95°	84°
49	Tmp	170	0.437	13:09:44.4	13:14:27.2	0	4m43s	+283	95°	84°
50	Tmp	173	1.912	13:12:27.7	13:16:26.5	0	3m59s	+239	94°	85°
51	Tmp	179	3.252	13:15:24.5	13:18:33.9	0	3m09s	+189	93°	84°
52	Tmp	183	4.702	13:18:33.7	13:21:45.0	0	3m11s	+191	93°	85°

PC	Tp	Trc	DistPC	Ideal	Passagem	Pen	Erro	Pontos	NoPC	AtePC
53	Tmp	186	6.115	13:21:43.7	13:25:22.9	0	3m39s	+219	81°	85°
54	Tmp	192	1.426	13:28:15.9	13:29:56.6	0	1m41s	+101	71°	85°
55	Tmp	200	3.857	13:33:32.5	13:34:36.6	0	1m04s	+64	69°	84°
56	Tmp	207	5.382	13:37:16.0	13:38:21.8	0	1m06s	+66	59°	84°
57	Tmp	212	6.702	13:40:12.8	13:40:45.5	0	33s	+33	54°	84°
58	Tmp	221	0.190	13:45:24.5	13:45:30.1	0	6s	+6	58°	84°
59	Tmp	228	1.454	13:48:03.5	13:48:06.6	0	3s	+3	47°	84°
60	Tmp	238	0.244	13:56:44.6	13:56:48.9	0	4s	+4	48°	84°
61	Tmp	241	1.570	13:58:55.6	13:59:00.3	0	5s	+5	59°	83°
62	Tmp	243	2.145	13:59:45.6	13:59:50.2	0	5s	+5	56°	83°
63	Tmp	250	3.575	14:02:41.4	14:03:03.3	0	22s	+22	61°	82°
64	Tmp	255	5.273	14:05:54.3	14:06:29.7	0	35s	+35	61°	82°
65	Tmp	259	6.233	14:07:53.4	14:08:23.8	0	30s	+30	59°	82°
66	Tmp	262	7.101	14:09:18.9	14:10:20.2	0	1m01s	+61	54°	82°
67	Tmp	264	7.428	14:09:53.8	14:11:10.2	0	1m16s	+76	54°	82°

Num	108	Pen	0	PCZ	2	Total PP	5405	Col. Final	82°
-----	-----	-----	---	-----	---	----------	------	------------	-----





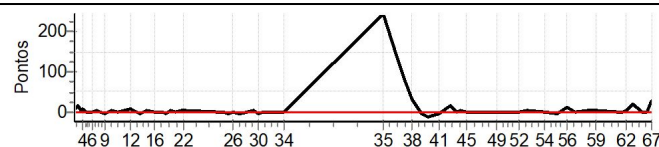
VELOCITTA - SP - Mitsubishi MotorSports 2022

Performance Individual

PC	Tp	Trc	DistPC	Ideal	Passagem	Pen	Erro	Pontos	NoPC	AtePC
N u m	109	109 / Vitor Jose Coelho / Thays Francisca Neto Neves								
		Cat / NL / Largada		LIGHT / 109 / 10:19:00						
		Belo Horizonte-MG				PAJERO HPE 3.8 G 3P 4X4 AT S				
PC	Tp	Trc	DistPC	Ideal	Passagem	Pen	Erro	Pontos	NoPC	AtePC
1	Tmp	4	0.360	10:27:37.3	10:27:47.7	0	10s	+10	77 °	65 °
2	Tmp	5	1.247	10:29:00.2	10:29:15.2	0	15s	+15	70 °	78 °
3	Tmp	5	1.729	10:29:48.4	10:29:52.2	0	4s	+4	55 °	64 °
4	Tmp	6	2.416	10:30:52.1	10:31:00.2	0	8s	+8	61 °	65 °
5	Tmp	10	3.090	10:32:09.5	10:32:08.3	0	1s	-1	21 °	59 °
6	Tmp	13	4.059	10:34:14.6	10:34:15.0	0	0s	0	8 °	53 °
7	Tmp	14	4.918	10:35:59.8	10:36:04.9	0	5s	+5	59 °	53 °
8	Tmp	19	5.790	10:37:47.9	10:37:48.7	0	1s	+1	24 °	53 °
9	Tmp	22	6.678	10:39:39.3	10:39:34.9	0	4s	-4	58 °	53 °
10	Tmp	26	0.249	10:42:07.1	10:42:09.9	0	3s	+3	44 °	49 °
11	Tmp	28	1.290	10:44:27.3	10:44:26.2	0	1s	-1	21 °	46 °
12	Tmp	33	0.317	10:49:15.5	10:49:23.4	0	8s	+8	62 °	47 °
13	Tmp	36	1.293	10:51:59.6	10:51:58.8	0	1s	-1	18 °	45 °
14	Tmp	37	1.721	10:53:08.4	10:53:06.9	0	2s	-2	42 °	44 °
15	Tmp	41	2.774	10:55:26.8	10:55:29.4	0	3s	+3	44 °	43 °
16	Tmp	45	4.251	10:58:38.5	10:58:38.9	0	0s	0	6 °	41 °
17	Tmp	53	0.590	11:01:43.6	11:01:43.0	0	1s	-1	25 °	41 °
18	Tmp	54	0.919	11:02:36.6	11:02:35.1	0	2s	-2	37 °	41 °
19	Tmp	57	1.846	11:04:53.9	11:04:58.0	0	4s	+4	57 °	41 °
20	Tmp	60	2.623	11:06:36.5	11:06:36.9	0	0s	0	5 °	40 °
21	Tmp	62	3.939	11:09:17.6	11:09:20.7	0	3s	+3	48 °	39 °
22	Tmp	63	4.236	11:09:42.9	11:09:46.1	0	3s	+3	52 °	40 °
23	Tmp	67	0.116	11:23:26.2	11:23:24.8	0	1s	-1	28 °	40 °
24	Tmp	68	0.800	11:25:00.1	11:25:02.4	0	2s	+2	47 °	40 °
25	Tmp	71	1.908	11:27:13.3	11:27:11.1	0	2s	-2	42 °	39 °
26	Tmp	73	2.664	11:29:04.9	11:29:06.3	0	1s	+1	23 °	39 °
27	Tmp	76	3.658	11:31:35.8	11:31:32.4	0	3s	-3	34 °	38 °
28	Tmp	79	4.849	11:34:33.7	11:34:34.0	0	0s	0	9 °	37 °
29	Tmp	83	6.042	11:36:46.6	11:36:50.8	0	4s	+4	50 °	38 °
30	Tmp	86	6.877	11:38:38.2	11:38:34.7	0	4s	-4	58 °	38 °
31	Tmp	87	7.840	11:40:21.0	11:40:20.6	0	0s	0	9 °	36 °
32	Tmp	91	9.017	11:42:49.7	11:42:51.1	0	1s	+1	21 °	35 °
33	Tmp	95	0.124	11:45:56.1	11:45:56.1	0	0s	0	11 °	35 °
34	Tmp	98	1.436	11:48:37.3	11:48:37.6	0	0s	0	6 °	34 °
35	Tmp	106	0.637	12:27:13.5	12:31:15.7	0	4m02s	[+242]	91 °	36 °
36	Tmp	109	3.187	12:31:48.4	12:34:12.2	0	2m24s	[+144]	86 °	39 °
37	Tmp	115	4.558	12:34:50.8	12:36:15.5	0	1m25s	[+85]	85 °	40 °
38	Tmp	122	6.289	12:38:22.6	12:38:54.3	0	32s	[+32]	78 °	43 °
39	Tmp	128	0.364	12:41:36.2	12:41:33.4	0	3s	-3	62 °	41 °
40	Tmp	131	1.754	12:44:27.0	12:44:16.2	0	11s	-11	74 °	43 °
41	Tmp	135	3.409	12:48:29.4	12:48:27.0	0	2s	-2	42 °	43 °
42	Tmp	142	0.600	12:53:06.9	12:53:21.8	0	15s	+15	84 °	43 °
43	Tmp	145	1.647	12:55:08.4	12:55:07.5	0	1s	-1	33 °	43 °
44	Tmp	148	2.356	12:56:25.3	12:56:31.4	0	6s	+6	73 °	43 °
45	Tmp	152	4.076	12:59:26.9	12:59:25.8	0	1s	-1	26 °	43 °
46	Tmp	156	6.111	13:03:25.6	13:03:25.6	0	0s	0	9 °	43 °
47	Tmp	162	7.362	13:05:37.6	13:05:39.3	0	2s	+2	49 °	44 °
48	Tmp	165	8.848	13:08:28.3	13:08:27.2	0	1s	-1	24 °	44 °
49	Tmp	170	0.437	13:10:44.4	13:10:44.7	0	0s	0	10 °	44 °
50	Tmp	173	1.912	13:13:27.7	13:13:27.4	0	0s	0	11 °	44 °
51	Tmp	179	3.252	13:16:24.5	13:16:25.3	0	1s	+1	22 °	41 °
52	Tmp	183	4.702	13:19:33.7	13:19:35.8	0	2s	+2	27 °	41 °

PC	Tp	Trc	DistPC	Ideal	Passagem	Pen	Erro	Pontos	NoPC	AtePC
53	Tmp	186	6.115	13:22:43.7	13:22:50.1	0	6s	+6	23 °	41 °
54	Tmp	192	1.426	13:29:15.9	13:29:17.8	0	2s	+2	30 °	41 °
55	Tmp	200	3.857	13:34:32.5	13:34:30.5	0	2s	-2	30 °	40 °
56	Tmp	207	5.382	13:38:16.0	13:38:27.3	0	11s	+11	40 °	42 °
57	Tmp	212	6.702	13:41:12.8	13:41:13.7	0	1s	+1	13 °	40 °
58	Tmp	221	0.190	13:46:24.5	13:46:29.8	0	5s	+5	57 °	40 °
59	Tmp	228	1.454	13:49:03.5	13:49:06.3	0	3s	+3	46 °	39 °
60	Tmp	238	0.244	13:57:44.6	13:57:43.2	0	1s	-1	19 °	39 °
61	Tmp	241	1.570	13:59:55.6	13:59:58.0	0	2s	+2	37 °	38 °
62	Tmp	243	2.145	14:00:45.6	14:00:48.6	0	3s	+3	47 °	39 °
63	Tmp	250	3.575	14:03:41.4	14:04:02.5	0	21s	[+21]	59 °	37 °
64	Tmp	255	5.273	14:06:54.3	14:06:55.4	0	1s	+1	13 °	37 °
65	Tmp	259	6.233	14:08:53.4	14:08:53.5	0	0s	0	2 °	37 °
66	Tmp	262	7.101	14:10:18.9	14:10:38.5	0	20s	[+20]	37 °	36 °
67	Tmp	264	7.428	14:10:53.8	14:11:20.9	0	27s	[+27]	29 °	36 °

Num	109	Pen	0	PCZ	11	Total PP	179	Col. Final	36°
-----	-----	-----	---	-----	----	----------	-----	------------	-----





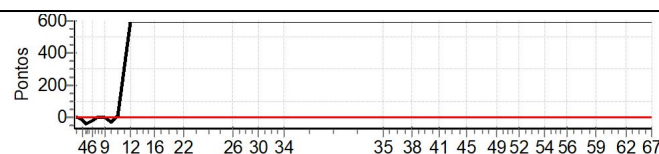
VELOCITTA - SP - Mitsubishi MotorSports 2022

Performance Individual

PC	Tp	Trc	DistPC	Ideal	Passagem	Pen	Erro	Pontos	NoPC	AtePC
N u m	110	110 / Edina Vicentine Rodrigues / Alexandre Monario								
		Cat / NL / Largada		LIGHT / 110 / 10:20:00						
		Sao Paulo-SP				L200 TRITON SPORT HPE				
PC	Tp	Trc	DistPC	Ideal	Passagem	Pen	Erro	Pontos	NoPC	AtePC
1	Tmp	4	0.360	10:28:37.3	10:28:40.0	0	3s	+3	52 °	41 °
2	Tmp	5	1.247	10:30:00.2	10:30:03.0	0	3s	+3	47 °	53 °
3	Tmp	5	1.729	10:30:48.4	10:30:41.9	0	7s	-7	62 °	57 °
4	Tmp	6	2.416	10:31:52.1	10:31:32.7	0	19s	-19	72 °	67 °
5	Tmp	10	3.090	10:33:09.5	10:32:31.9	0	38s	-38	82 °	74 °
6	Tmp	13	4.059	10:35:14.6	10:34:58.7	0	16s	-16	72 °	73 °
7	Tmp	14	4.918	10:36:59.8	10:36:58.9	0	1s	-1	24 °	72 °
8	Tmp	19	5.790	10:38:47.9	10:38:50.6	0	3s	+3	54 °	69 °
9	Tmp	22	6.678	10:40:39.3	10:40:38.4	0	1s	-1	23 °	66 °
10	Tmp	26	0.249	10:43:07.1	10:42:35.8	0	31s	-31	74 °	68 °
11	Tmp	28	1.290	10:45:27.3	10:45:39.8	0	13s	+13	71 °	70 °
12	Tmp	33	0.317	10:50:15.5	11:19:03.8	0	28m48s	[+600]	97 °	68 °
13	Tmp	36	1.293	10:52:59.6	11:22:33.8	0	29m34s	[+600]	97 °	70 °
14	Tmp	37	1.721	10:54:08.4	11:23:22.0	0	29m14s	[+600]	97 °	83 °
15	Tmp	41	2.774	10:56:26.8	11:26:49.6	0	30m23s	[+600]	97 °	84 °
16	Tmp	45	4.251	10:59:38.5	11:30:11.7	0	30m33s	[+600]	97 °	87 °
17	Tmp	53	0.590	11:02:43.6	11:32:13.8	0	29m30s	[+600]	97 °	87 °
18	Tmp	54	0.919	11:03:36.6	11:33:09.8	0	29m33s	[+600]	97 °	88 °
19	Tmp	57	1.846	11:05:53.9	11:35:13.7	0	29m20s	+600	97 °	88 °
20	Tmp	60	2.623	11:07:36.5	11:36:49.3	0	29m13s	+600	97 °	88 °
21	Tmp	62	3.939	11:10:17.6	11:39:12.9	0	28m55s	+600	97 °	88 °
22	Tmp	63	4.236	11:10:42.9	11:39:38.7	0	28m56s	+600	97 °	88 °
23	Tmp	67	0.116	11:24:26.2	--:--:--	0		+600	97 °	90 °
24	Tmp	68	0.800	11:26:00.1	--:--:--	0		+600	97 °	91 °
25	Tmp	71	1.908	11:28:13.3	--:--:--	0		+600	97 °	92 °
26	Tmp	73	2.664	11:30:04.9	--:--:--	0		+600	97 °	92 °
27	Tmp	76	3.658	11:32:35.8	--:--:--	0		+600	97 °	92 °
28	Tmp	79	4.849	11:35:33.7	--:--:--	0		+600	97 °	92 °
29	Tmp	83	6.042	11:37:46.6	--:--:--	0		+600	97 °	92 °
30	Tmp	86	6.877	11:39:38.2	--:--:--	0		+600	97 °	92 °
31	Tmp	87	7.840	11:41:21.0	--:--:--	0		+600	97 °	92 °
32	Tmp	91	9.017	11:43:49.7	--:--:--	0		+600	97 °	92 °
33	Tmp	95	0.124	11:46:56.1	--:--:--	0		+600	98 °	92 °
34	Tmp	98	1.436	11:49:37.3	--:--:--	0		+600	99 °	93 °
35	Tmp	106	0.637	12:28:13.5	--:--:--	0		+600	97 °	93 °
36	Tmp	109	3.187	12:32:48.4	--:--:--	0		+600	97 °	93 °
37	Tmp	115	4.558	12:35:50.8	--:--:--	0		+600	98 °	94 °
38	Tmp	122	6.289	12:39:22.6	--:--:--	0		+600	98 °	94 °
39	Tmp	128	0.364	12:42:36.2	--:--:--	0		+600	99 °	94 °
40	Tmp	131	1.754	12:45:27.0	--:--:--	0		+600	99 °	94 °
41	Tmp	135	3.409	12:49:29.4	--:--:--	0		+600	99 °	94 °
42	Tmp	142	0.600	12:54:06.9	--:--:--	0		+600	100 °	94 °
43	Tmp	145	1.647	12:56:08.4	--:--:--	0		+600	100 °	95 °
44	Tmp	148	2.356	12:57:25.3	--:--:--	0		+600	100 °	96 °
45	Tmp	152	4.076	13:00:26.9	--:--:--	0		+600	100 °	96 °
46	Tmp	156	6.111	13:04:25.6	--:--:--	0		+600	100 °	97 °
47	Tmp	162	7.362	13:06:37.6	--:--:--	0		+600	100 °	97 °
48	Tmp	165	8.848	13:09:28.3	--:--:--	0		+600	100 °	97 °
49	Tmp	170	0.437	13:11:44.4	--:--:--	0		+600	100 °	97 °
50	Tmp	173	1.912	13:14:27.7	--:--:--	0		+600	100 °	97 °
51	Tmp	179	3.252	13:17:24.5	--:--:--	0		+600	100 °	97 °
52	Tmp	183	4.702	13:20:33.7	--:--:--	0		+600	100 °	97 °

PC	Tp	Trc	DistPC	Ideal	Passagem	Pen	Erro	Pontos	NoPC	AtePC
53	Tmp	186	6.115	13:23:43.7	--:--:--	0		+600	99 °	97 °
54	Tmp	192	1.426	13:30:15.9	--:--:--	0		+600	99 °	97 °
55	Tmp	200	3.857	13:35:32.5	--:--:--	0		+600	99 °	97 °
56	Tmp	207	5.382	13:39:16.0	--:--:--	0		+600	99 °	97 °
57	Tmp	212	6.702	13:42:12.8	--:--:--	0		+600	96 °	97 °
58	Tmp	221	0.190	13:47:24.5	--:--:--	0		+600	97 °	97 °
59	Tmp	228	1.454	13:50:03.5	--:--:--	0		+600	97 °	97 °
60	Tmp	238	0.244	13:58:44.6	--:--:--	0		+600	96 °	98 °
61	Tmp	241	1.570	14:00:55.6	--:--:--	0		+600	96 °	98 °
62	Tmp	243	2.145	14:01:45.6	--:--:--	0		+600	96 °	98 °
63	Tmp	250	3.575	14:04:41.4	--:--:--	0		+600	96 °	98 °
64	Tmp	255	5.273	14:07:54.3	--:--:--	0		+600	96 °	98 °
65	Tmp	259	6.233	14:09:53.4	--:--:--	0		+600	95 °	98 °
66	Tmp	262	7.101	14:11:18.9	--:--:--	0		+600	95 °	98 °
67	Tmp	264	7.428	14:11:53.8	--:--:--	0		+600	95 °	98 °

Num	110	Pen	0	PCZ	0	Total PP	29535	Col. Final	NC
-----	-----	-----	---	-----	---	----------	-------	------------	----



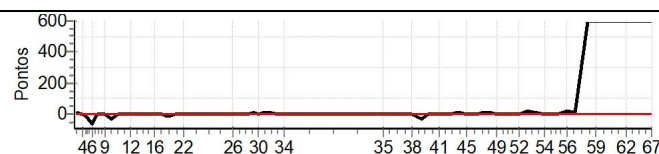


VELOCITTA - SP - Mitsubishi MotorSports 2022

Performance Individual

PC	Tp	Trc	DistPC	Ideal	Passagem	Pen	Erro	Pontos	NoPC	AtePC
N u m	111	111 / Helen Cristina Toyama / Felipe Yoshikane Toyama								
		Cat / NL / Largada		LIGHT / 111 / 10:21:00						
		São Paulo-SP				TRITON SPORT HPE TOP AT 2.4 DIE				
PC	Tp	Trc	DistPC	Ideal	Passagem	Pen	Erro	Pontos	NoPC	AtePC
1	Tmp	4	0.360	10:29:37.3	10:29:40.5	0	3s	+3	51°	40°
2	Tmp	5	1.247	10:31:00.2	10:31:12.4	0	12s	+12	67°	55°
3	Tmp	5	1.729	10:31:48.4	10:31:57.2	0	9s	+9	67°	62°
4	Tmp	6	2.416	10:32:52.1	10:32:57.1	0	5s	+5	58°	58°
5	Tmp	10	3.090	10:34:09.5	10:34:00.2	0	9s	-9	64°	62°
6	Tmp	13	4.059	10:36:14.6	10:35:17.8	0	57s	-57	85°	74°
7	Tmp	14	4.918	10:37:59.8	10:38:00.0	0	0s	0	4°	71°
8	Tmp	19	5.790	10:39:47.9	10:39:53.8	0	6s	+6	66°	70°
9	Tmp	22	6.678	10:41:39.3	10:41:43.4	0	4s	+4	57°	67°
10	Tmp	26	0.249	10:44:07.1	10:43:38.3	0	29s	-29	73°	70°
11	Tmp	28	1.290	10:46:27.3	10:46:31.9	0	5s	+5	62°	69°
12	Tmp	33	0.317	10:51:15.5	10:51:19.4	0	4s	+4	49°	67°
13	Tmp	36	1.293	10:53:59.6	10:54:02.9	0	3s	+3	47°	67°
14	Tmp	37	1.721	10:55:08.4	10:55:09.4	0	1s	+1	25°	65°
15	Tmp	41	2.774	10:57:26.8	10:57:35.5	0	9s	+9	62°	66°
16	Tmp	45	4.251	11:00:38.5	11:00:44.3	0	6s	+6	63°	64°
17	Tmp	53	0.590	11:03:43.6	11:03:44.9	0	1s	+1	24°	63°
18	Tmp	54	0.919	11:04:36.6	11:04:35.9	0	1s	-1	14°	63°
19	Tmp	57	1.846	11:06:53.9	11:06:48.7	0	5s	-5	60°	61°
20	Tmp	60	2.623	11:08:36.5	11:08:41.1	0	5s	+5	66°	61°
21	Tmp	62	3.939	11:11:17.6	11:11:19.0	0	1s	+1	30°	61°
22	Tmp	63	4.236	11:11:42.9	11:11:46.7	0	4s	+4	61°	61°
23	Tmp	67	0.116	11:25:26.2	11:25:25.9	0	0s	0	9°	59°
24	Tmp	68	0.800	11:27:00.1	11:27:05.7	0	6s	+6	67°	60°
25	Tmp	71	1.908	11:29:13.3	11:29:16.9	0	4s	+4	61°	59°
26	Tmp	73	2.664	11:31:04.9	11:31:09.1	0	4s	+4	59°	58°
27	Tmp	76	3.658	11:33:35.8	11:33:40.2	0	4s	+4	41°	56°
28	Tmp	79	4.849	11:36:33.7	11:36:40.8	0	7s	+7	64°	56°
29	Tmp	83	6.042	11:38:46.6	11:38:58.0	0	11s	+11	69°	57°
30	Tmp	86	6.877	11:40:38.2	11:40:46.8	0	9s	+9	72°	58°
31	Tmp	87	7.840	11:42:21.0	11:42:31.4	0	10s	+10	73°	60°
32	Tmp	91	9.017	11:44:49.7	11:45:00.1	0	10s	+10	71°	60°
33	Tmp	95	0.124	11:47:56.1	11:47:55.8	0	0s	0	10°	60°
34	Tmp	98	1.436	11:50:37.3	11:50:39.6	0	2s	+2	50°	59°
35	Tmp	106	0.637	12:29:13.5	12:29:15.9	0	2s	+2	46°	57°
36	Tmp	109	3.187	12:33:48.4	12:33:53.4	0	5s	+5	63°	58°
37	Tmp	115	4.558	12:36:50.8	12:36:53.2	0	2s	+2	41°	57°
38	Tmp	122	6.289	12:40:22.6	12:40:24.3	0	2s	+2	45°	57°
39	Tmp	128	0.364	12:43:36.2	12:43:08.4	0	28s	-28	82°	58°
40	Tmp	131	1.754	12:46:27.0	12:46:30.4	0	3s	+3	51°	57°
41	Tmp	135	3.409	12:50:29.4	12:50:33.9	0	5s	+5	63°	57°
42	Tmp	142	0.600	12:55:06.9	12:55:11.7	0	5s	+5	71°	57°
43	Tmp	145	1.647	12:57:08.4	12:57:18.0	0	10s	+10	77°	57°
44	Tmp	148	2.356	12:58:25.3	12:58:37.5	0	12s	+12	79°	57°
45	Tmp	152	4.076	13:01:26.9	13:01:36.1	0	9s	+9	78°	57°
46	Tmp	156	6.111	13:05:25.6	13:05:32.9	0	7s	+7	77°	57°
47	Tmp	162	7.362	13:07:37.6	13:07:47.3	0	10s	+10	80°	57°
48	Tmp	165	8.848	13:10:28.3	13:10:40.7	0	12s	+12	79°	57°
49	Tmp	170	0.437	13:12:44.4	13:12:50.1	0	6s	+6	77°	57°
50	Tmp	173	1.912	13:15:27.7	13:15:33.4	0	6s	+6	75°	57°
51	Tmp	179	3.252	13:18:24.5	13:18:29.6	0	5s	+5	60°	59°
52	Tmp	183	4.702	13:21:33.7	13:21:40.6	0	7s	+7	50°	58°

PC	Tp	Trc	DistPC	Ideal	Passagem	Pen	Erro	Pontos	NoPC	AtePC
53	Tmp	186	6.115	13:24:43.7	13:25:13.7	0	30s	+30	32°	57°
54	Tmp	192	1.426	13:31:15.9	13:31:21.0	0	5s	+5	48°	57°
55	Tmp	200	3.857	13:36:32.5	13:36:35.2	0	3s	+3	40°	56°
56	Tmp	207	5.382	13:40:16.0	13:40:35.7	0	20s	+20	44°	56°
57	Tmp	212	6.702	13:43:12.8	13:43:23.7	0	11s	+11	46°	56°
58	Tmp	221	0.190	13:48:24.5	14:00:29.0	0	12m05s	[+600]	96°	56°
59	Tmp	228	1.454	13:51:03.5	14:04:11.2	0	13m08s	[+600]	96°	54°
60	Tmp	238	0.244	13:59:44.6	14:13:12.7	0	13m28s	[+600]	95°	55°
61	Tmp	241	1.570	14:01:55.6	14:14:53.7	0	12m58s	[+600]	95°	56°
62	Tmp	243	2.145	14:02:45.6	14:15:27.6	0	12m42s	[+600]	95°	55°
63	Tmp	250	3.575	14:05:41.4	14:18:23.0	0	12m42s	[+600]	95°	53°
64	Tmp	255	5.273	14:08:54.3	14:21:39.2	0	12m45s	[+600]	95°	53°
65	Tmp	259	6.233	14:10:53.4	14:23:18.0	0	12m25s	+600	94°	61°
66	Tmp	262	7.101	14:12:18.9	14:24:54.7	0	12m36s	+600	94°	64°
67	Tmp	264	7.428	14:12:53.8	14:25:33.5	0	12m40s	+600	94°	66°
Num	111	Pen	0	PCZ	3	Total PP	2251	Col. Final	66°	





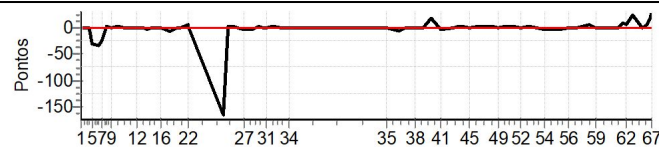
VELOCITTA - SP - Mitsubishi MotorSports 2022

Performance Individual

PC	Tp	Trc	DistPC	Ideal	Passagem	Pen	Erro	Pontos	NoPC	AtePC
N u m	112	112 / Evaldo Indig Alves / Evaldo Albano Alves								
		Cat / NL / Largada		LIGHT / 112 / 10:22:00						
		São Paulo-SP				PAJERO DAKAR 3.5 FLEX				
PC	Tp	Trc	DistPC	Ideal	Passagem	Pen	Erro	Pontos	NoPC	AtePC
1	Tmp	4	0.360	10:30:37.3	10:30:36.4	0	1s	-1	28°	90°
2	Tmp	5	1.247	10:32:00.2	10:32:00.4	0	0s	0	5°	24°
3	Tmp	5	1.729	10:32:48.4	10:32:48.2	0	0s	0	7°	11°
4	Tmp	6	2.416	10:33:52.1	10:33:51.2	0	1s	-1	26°	15°
5	Tmp	10	3.090	10:35:09.5	10:34:38.6	0	31s	-31	79°	64°
6	Tmp	13	4.059	10:37:14.6	10:36:39.0	0	36s	-36	80°	70°
7	Tmp	14	4.918	10:38:59.8	10:38:33.0	0	27s	-27	81°	73°
8	Tmp	19	5.790	10:40:47.9	10:40:50.3	0	2s	+2	46°	71°
9	Tmp	22	6.678	10:42:39.3	10:42:39.5	0	0s	0	5°	68°
10	Tmp	26	0.249	10:45:07.1	10:45:08.0	0	1s	+1	25°	63°
11	Tmp	28	1.290	10:47:27.3	10:47:27.6	0	0s	0	4°	64°
12	Tmp	33	0.317	10:52:15.5	10:52:14.3	0	1s	-1	18°	63°
13	Tmp	36	1.293	10:54:59.6	10:54:59.0	0	1s	-1	17°	61°
14	Tmp	37	1.721	10:56:08.4	10:56:05.1	0	3s	-3	56°	59°
15	Tmp	41	2.774	10:58:26.8	10:58:25.8	0	1s	-1	21°	59°
16	Tmp	45	4.251	11:01:38.5	11:01:37.5	0	1s	-1	25°	58°
17	Tmp	53	0.590	11:04:43.6	11:04:37.4	0	6s	-6	61°	58°
18	Tmp	54	0.919	11:05:36.6	11:05:28.3	0	8s	-8	64°	57°
19	Tmp	57	1.846	11:07:53.9	11:07:53.9	0	0s	0	6°	56°
20	Tmp	60	2.623	11:09:36.5	11:09:35.7	0	1s	-1	20°	56°
21	Tmp	62	3.939	11:12:17.6	11:12:21.7	0	4s	+4	56°	58°
22	Tmp	63	4.236	11:12:42.9	11:12:45.9	0	3s	+3	51°	58°
23	Tmp	67	0.116	11:26:26.2	11:23:41.7	0	2m45s	-165	83°	70°
24	Tmp	68	0.800	11:28:00.1	11:28:01.0	0	1s	+1	28°	70°
25	Tmp	71	1.908	11:30:13.3	11:30:14.5	0	1s	+1	16°	69°
26	Tmp	73	2.664	11:32:04.9	11:32:03.9	0	1s	-1	22°	66°
27	Tmp	76	3.658	11:34:35.8	11:34:32.9	0	3s	-3	33°	64°
28	Tmp	79	4.849	11:37:33.7	11:37:30.1	0	4s	-4	51°	64°
29	Tmp	83	6.042	11:39:46.6	11:39:48.6	0	2s	+2	38°	64°
30	Tmp	86	6.877	11:41:38.2	11:41:37.4	0	1s	-1	22°	63°
31	Tmp	87	7.840	11:43:21.0	11:43:20.2	0	1s	-1	29°	64°
32	Tmp	91	9.017	11:45:49.7	11:45:51.3	0	2s	+2	38°	64°
33	Tmp	95	0.124	11:48:56.1	11:48:56.5	0	0s	0	9°	64°
34	Tmp	98	1.436	11:51:37.3	11:51:37.3	0	0s	0	5°	64°
35	Tmp	106	0.637	12:30:13.5	12:30:12.4	0	1s	-1	27°	63°
36	Tmp	109	3.187	12:34:48.4	12:34:41.5	0	7s	-7	67°	63°
37	Tmp	115	4.558	12:37:50.8	12:37:48.8	0	2s	-2	40°	63°
38	Tmp	122	6.289	12:41:22.6	12:41:21.2	0	1s	-1	25°	63°
39	Tmp	128	0.364	12:44:36.2	12:44:36.3	0	0s	0	9°	60°
40	Tmp	131	1.754	12:47:27.0	12:47:42.7	0	16s	[+16]	77°	59°
41	Tmp	135	3.409	12:51:29.4	12:51:25.4	0	4s	-4	57°	61°
42	Tmp	142	0.600	12:56:06.9	12:56:06.3	0	1s	-1	30°	60°
43	Tmp	145	1.647	12:58:08.4	12:58:09.8	0	1s	+1	32°	59°
44	Tmp	148	2.356	12:59:25.3	12:59:26.5	0	1s	+1	33°	59°
45	Tmp	152	4.076	13:02:26.9	13:02:26.7	0	0s	0	5°	58°
46	Tmp	156	6.111	13:06:25.6	13:06:27.0	0	1s	+1	33°	58°
47	Tmp	162	7.362	13:08:37.6	13:08:39.8	0	2s	+2	48°	58°
48	Tmp	165	8.848	13:11:28.3	13:11:29.5	0	1s	+1	23°	58°
49	Tmp	170	0.437	13:13:44.4	13:13:43.1	0	1s	-1	35°	58°
50	Tmp	173	1.912	13:16:27.7	13:16:29.7	0	2s	+2	51°	58°
51	Tmp	179	3.252	13:19:24.5	13:19:25.7	0	1s	+1	21°	60°
52	Tmp	183	4.702	13:22:33.7	13:22:33.4	0	0s	0	5°	60°

PC	Tp	Trc	DistPC	Ideal	Passagem	Pen	Erro	Pontos	NoPC	AtePC
53	Tmp	186	6.115	13:25:43.7	13:25:46.4	0	3s	+3	18°	56°
54	Tmp	192	1.426	13:32:15.9	13:32:11.5	0	4s	-4	43°	56°
55	Tmp	200	3.857	13:37:32.5	13:37:30.0	0	3s	-3	39°	55°
56	Tmp	207	5.382	13:41:16.0	13:41:15.6	0	0s	0	4°	55°
57	Tmp	212	6.702	13:44:12.8	13:44:10.5	0	2s	-2	30°	54°
58	Tmp	221	0.190	13:49:24.5	13:49:29.9	0	5s	[+5]	56°	54°
59	Tmp	228	1.454	13:52:03.5	13:52:03.9	0	0s	0	5°	52°
60	Tmp	238	0.244	14:00:44.6	14:00:43.5	0	1s	-1	18°	51°
61	Tmp	241	1.570	14:02:55.6	14:03:02.7	0	7s	[+7]	62°	53°
62	Tmp	243	2.145	14:03:45.6	14:03:51.9	0	6s	[+6]	60°	51°
63	Tmp	250	3.575	14:06:41.4	14:07:03.7	0	22s	[+22]	60°	48°
64	Tmp	255	5.273	14:09:54.3	14:09:52.4	0	2s	-2	30°	48°
65	Tmp	259	6.233	14:11:53.4	14:11:57.1	0	4s	+4	31°	46°
66	Tmp	262	7.101	14:13:18.9	14:13:37.0	0	18s	[+18]	33°	46°
67	Tmp	264	7.428	14:13:53.8	14:14:23.2	0	29s	[+29]	32°	45°

Num	112	Pen	0	PCZ	12	Total PP	354	Col. Final	45°
-----	-----	-----	---	-----	----	----------	-----	------------	-----





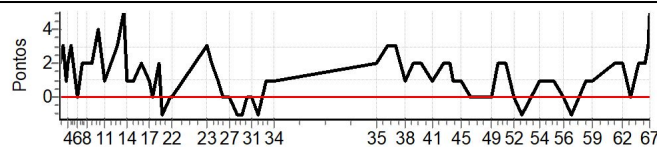
VELOCITTA - SP - Mitsubishi MotorSports 2022

Performance Individual

PC	Tp	Trc	DistPC	Ideal	Passagem	Pen	Erro	Pontos	NoPC	AtePC
N u m	113	113 / Mateus Moretti Araujo / Beatriz Keiko Abiko								
		Cat / NL / Largada		LIGHT / 113 / 10:23:00						
		Americana-SP				PAJERO TR4 FLEX 2.0 4X4 MT 5P				
PC	Tp	Trc	DistPC	Ideal	Passagem	Pen	Erro	Pontos	NoPC	AtePC
1	Tmp	4	0.360	10:31:37.3	10:31:39.0	0	2s	+2	42°	32°
2	Tmp	5	1.247	10:33:00.2	10:33:02.9	0	3s	[+3]	46°	42°
3	Tmp	5	1.729	10:33:48.4	10:33:49.7	0	1s	+1	28°	42°
4	Tmp	6	2.416	10:34:52.1	10:34:53.8	0	2s	+2	42°	42°
5	Tmp	10	3.090	10:36:09.5	10:36:12.1	0	3s	[+3]	46°	42°
6	Tmp	13	4.059	10:38:14.6	10:38:14.4	0	0s	0	7°	33°
7	Tmp	14	4.918	10:39:59.8	10:40:02.0	0	2s	+2	43°	34°
8	Tmp	19	5.790	10:41:47.9	10:41:50.3	0	2s	+2	45°	38°
9	Tmp	22	6.678	10:43:39.3	10:43:41.4	0	2s	+2	38°	36°
10	Tmp	26	0.249	10:46:07.1	10:46:11.1	0	4s	[+4]	52°	36°
11	Tmp	28	1.290	10:48:27.3	10:48:28.7	0	1s	+1	20°	35°
12	Tmp	33	0.317	10:53:15.5	10:53:18.3	0	3s	[+3]	44°	37°
13	Tmp	36	1.293	10:55:59.6	10:56:04.6	0	5s	[+5]	62°	35°
14	Tmp	37	1.721	10:57:08.4	10:57:09.8	0	1s	+1	24°	34°
15	Tmp	41	2.774	10:59:26.8	10:59:28.0	0	1s	+1	20°	32°
16	Tmp	45	4.251	11:02:38.5	11:02:40.2	0	2s	+2	40°	33°
17	Tmp	53	0.590	11:05:43.6	11:05:44.8	0	1s	+1	23°	30°
18	Tmp	54	0.919	11:06:36.6	11:06:36.7	0	0s	0	5°	29°
19	Tmp	57	1.846	11:08:53.9	11:08:55.5	0	2s	+2	36°	30°
20	Tmp	60	2.623	11:10:36.5	11:10:35.9	0	1s	-1	19°	29°
21	Tmp	62	3.939	11:13:17.6	11:13:17.7	0	0s	0	11°	28°
22	Tmp	63	4.236	11:13:42.9	11:13:43.1	0	0s	0	11°	28°
23	Tmp	67	0.116	11:27:26.2	11:27:28.9	0	3s	[+3]	57°	28°
24	Tmp	68	0.800	11:29:00.1	11:29:01.7	0	2s	+2	46°	30°
25	Tmp	71	1.908	11:31:13.3	11:31:14.7	0	1s	+1	15°	29°
26	Tmp	73	2.664	11:33:04.9	11:33:05.3	0	0s	0	6°	28°
27	Tmp	76	3.658	11:35:35.8	11:35:35.8	0	0s	0	4°	26°
28	Tmp	79	4.849	11:38:33.7	11:38:32.8	0	1s	-1	19°	24°
29	Tmp	83	6.042	11:40:46.6	11:40:45.9	0	1s	-1	18°	23°
30	Tmp	86	6.877	11:42:38.2	11:42:38.6	0	0s	0	6°	22°
31	Tmp	87	7.840	11:44:21.0	11:44:21.0	0	0s	0	8°	19°
32	Tmp	91	9.017	11:46:49.7	11:46:48.3	0	1s	-1	20°	18°
33	Tmp	95	0.124	11:49:56.1	11:49:57.5	0	1s	+1	34°	18°
34	Tmp	98	1.436	11:52:37.3	11:52:38.7	0	1s	+1	28°	17°
35	Tmp	106	0.637	12:31:13.5	12:31:15.1	0	2s	+2	45°	18°
36	Tmp	109	3.187	12:35:48.4	12:35:51.0	0	3s	+3	48°	20°
37	Tmp	115	4.558	12:38:50.8	12:38:53.6	0	3s	+3	56°	23°
38	Tmp	122	6.289	12:42:22.6	12:42:23.3	0	1s	+1	24°	23°
39	Tmp	128	0.364	12:45:36.2	12:45:38.0	0	2s	+2	50°	23°
40	Tmp	131	1.754	12:48:27.0	12:48:29.2	0	2s	+2	36°	25°
41	Tmp	135	3.409	12:52:29.4	12:52:30.5	0	1s	+1	27°	25°
42	Tmp	142	0.600	12:57:06.9	12:57:08.9	0	2s	+2	56°	25°
43	Tmp	145	1.647	12:59:08.4	12:59:10.0	0	2s	+2	54°	26°
44	Tmp	148	2.356	13:00:25.3	13:00:26.7	0	1s	+1	32°	26°
45	Tmp	152	4.076	13:03:26.9	13:03:27.8	0	1s	+1	25°	26°
46	Tmp	156	6.111	13:07:25.6	13:07:25.9	0	0s	0	8°	25°
47	Tmp	162	7.362	13:09:37.6	13:09:37.9	0	0s	0	10°	23°
48	Tmp	165	8.848	13:12:28.3	13:12:28.3	0	0s	0	7°	22°
49	Tmp	170	0.437	13:14:44.4	13:14:44.6	0	0s	0	9°	19°
50	Tmp	173	1.912	13:17:27.7	13:17:29.3	0	2s	+2	50°	21°
51	Tmp	179	3.252	13:20:24.5	13:20:26.8	0	2s	+2	39°	20°
52	Tmp	183	4.702	13:23:33.7	13:23:33.7	0	0s	0	4°	18°

PC	Tp	Trc	DistPC	Ideal	Passagem	Pen	Erro	Pontos	NoPC	AtePC
53	Tmp	186	6.115	13:26:43.7	13:26:43.2	0	1s	-1	8°	17°
54	Tmp	192	1.426	13:33:15.9	13:33:16.9	0	1s	+1	22°	17°
55	Tmp	200	3.857	13:38:32.5	13:38:33.5	0	1s	+1	21°	18°
56	Tmp	207	5.382	13:42:16.0	13:42:16.2	0	0s	0	3°	17°
57	Tmp	212	6.702	13:45:12.8	13:45:12.2	0	1s	-1	12°	18°
58	Tmp	221	0.190	13:50:24.5	13:50:25.2	0	1s	+1	24°	17°
59	Tmp	228	1.454	13:53:03.5	13:53:04.9	0	1s	+1	21°	17°
60	Tmp	238	0.244	14:01:44.6	14:01:46.9	0	2s	+2	38°	18°
61	Tmp	241	1.570	14:03:55.6	14:03:57.4	0	2s	+2	36°	18°
62	Tmp	243	2.145	14:04:45.6	14:04:47.4	0	2s	+2	33°	15°
63	Tmp	250	3.575	14:07:41.4	14:07:41.7	0	0s	0	5°	13°
64	Tmp	255	5.273	14:10:54.3	14:10:56.7	0	2s	+2	29°	14°
65	Tmp	259	6.233	14:12:53.4	14:12:55.5	0	2s	+2	18°	14°
66	Tmp	262	7.101	14:14:18.9	14:14:22.1	0	3s	+3	9°	14°
67	Tmp	264	7.428	14:14:53.8	14:14:58.6	0	5s	[+5]	9°	14°

Num	113	Pen	0	PCZ	15	Total PP	71	Col. Final	14°
-----	-----	-----	---	-----	----	----------	----	------------	-----





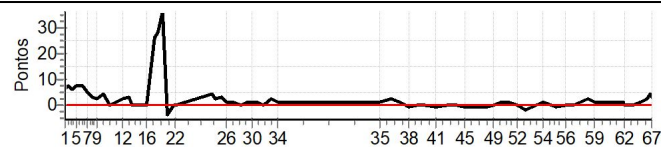
VELOCITTA - SP - Mitsubishi MotorSports 2022

Performance Individual

PC	Tp	Trc	DistPC	Ideal	Passagem	Pen	Erro	Pontos	NoPC	AtePC
N u m	114	114 / Rogerio Pacheco de Moraes / Luciane Correa Bernardes								
		Cat / NL / Largada LIGHT / 114 / 10:24:00								
		Rio de Janeiro-RJ				L200 TRITON 3.2 DIESEL MT/GLX				
PC	Tp	Trc	DistPC	Ideal	Passagem	Pen	Erro	Pontos	NoPC	AtePC
1	Tmp	4	0.360	10:32:37.3	10:32:43.4	0	6s	[+6]	69°	57°
2	Tmp	5	1.247	10:34:00.2	10:34:07.6	0	7s	[+7]	60°	68°
3	Tmp	5	1.729	10:34:48.4	10:34:54.6	0	6s	+6	57°	61°
4	Tmp	6	2.416	10:35:52.1	10:35:57.8	0	6s	+6	59°	59°
5	Tmp	10	3.090	10:37:09.5	10:37:16.8	0	7s	[+7]	61°	61°
6	Tmp	13	4.059	10:39:14.6	10:39:21.6	0	7s	[+7]	59°	61°
7	Tmp	14	4.918	10:40:59.8	10:41:04.9	0	5s	+5	58°	58°
8	Tmp	19	5.790	10:42:47.9	10:42:51.3	0	3s	+3	53°	55°
9	Tmp	22	6.678	10:44:39.3	10:44:41.7	0	2s	+2	37°	55°
10	Tmp	26	0.249	10:47:07.1	10:47:10.8	0	4s	+4	51°	52°
11	Tmp	28	1.290	10:49:27.3	10:49:27.5	0	0s	0	3°	50°
12	Tmp	33	0.317	10:54:15.5	10:54:17.8	0	2s	+2	33°	50°
13	Tmp	36	1.293	10:56:59.6	10:57:02.2	0	3s	+3	46°	50°
14	Tmp	37	1.721	10:58:08.4	10:58:08.8	0	0s	0	8°	48°
15	Tmp	41	2.774	11:00:26.8	11:00:26.8	0	0s	0	5°	45°
16	Tmp	45	4.251	11:03:38.5	11:03:38.3	0	0s	0	5°	44°
17	Tmp	53	0.590	11:06:43.6	11:07:09.8	0	26s	[+26]	74°	44°
18	Tmp	54	0.919	11:07:36.6	11:08:04.5	0	28s	[+28]	75°	46°
19	Tmp	57	1.846	11:09:53.9	11:10:29.5	0	36s	[+36]	76°	54°
20	Tmp	60	2.623	11:11:36.5	11:11:33.0	0	4s	-4	56°	54°
21	Tmp	62	3.939	11:14:17.6	11:14:17.9	0	0s	0	10°	48°
22	Tmp	63	4.236	11:14:42.9	11:14:43.3	0	0s	0	10°	45°
23	Tmp	67	0.116	11:28:26.2	11:28:30.1	0	4s	+4	63°	45°
24	Tmp	68	0.800	11:30:00.1	11:30:02.5	0	2s	+2	45°	44°
25	Tmp	71	1.908	11:32:13.3	11:32:15.9	0	3s	+3	55°	46°
26	Tmp	73	2.664	11:34:04.9	11:34:05.9	0	1s	+1	21°	46°
27	Tmp	76	3.658	11:36:35.8	11:36:37.2	0	1s	+1	16°	44°
28	Tmp	79	4.849	11:39:33.7	11:39:34.0	0	0s	0	8°	43°
29	Tmp	83	6.042	11:41:46.6	11:41:47.2	0	1s	+1	17°	43°
30	Tmp	86	6.877	11:43:38.2	11:43:39.1	0	1s	+1	21°	41°
31	Tmp	87	7.840	11:45:21.0	11:45:21.8	0	1s	+1	28°	40°
32	Tmp	91	9.017	11:47:49.7	11:47:50.0	0	0s	0	5°	40°
33	Tmp	95	0.124	11:50:56.1	11:50:58.0	0	2s	+2	57°	40°
34	Tmp	98	1.436	11:53:37.3	11:53:38.7	0	1s	+1	27°	40°
35	Tmp	106	0.637	12:32:13.5	12:32:14.6	0	1s	+1	26°	40°
36	Tmp	109	3.187	12:36:48.4	12:36:50.4	0	2s	+2	34°	40°
37	Tmp	115	4.558	12:39:50.8	12:39:51.9	0	1s	+1	20°	39°
38	Tmp	122	6.289	12:43:22.6	12:43:21.9	0	1s	-1	23°	39°
39	Tmp	128	0.364	12:46:36.2	12:46:36.5	0	0s	0	8°	36°
40	Tmp	131	1.754	12:49:27.0	12:49:27.3	0	0s	0	6°	35°
41	Tmp	135	3.409	12:53:29.4	12:53:28.9	0	1s	-1	26°	33°
42	Tmp	142	0.600	12:58:06.9	12:58:06.9	0	0s	0	10°	33°
43	Tmp	145	1.647	13:00:08.4	13:00:08.2	0	0s	0	12°	32°
44	Tmp	148	2.356	13:01:25.3	13:01:25.3	0	0s	0	8°	32°
45	Tmp	152	4.076	13:04:26.9	13:04:26.4	0	1s	-1	24°	32°
46	Tmp	156	6.111	13:08:25.6	13:08:24.6	0	1s	-1	32°	31°
47	Tmp	162	7.362	13:10:37.6	13:10:37.0	0	1s	-1	27°	30°
48	Tmp	165	8.848	13:13:28.3	13:13:27.0	0	1s	-1	22°	30°
49	Tmp	170	0.437	13:15:44.4	13:15:44.3	0	0s	0	8°	30°
50	Tmp	173	1.912	13:18:27.7	13:18:28.7	0	1s	+1	33°	30°
51	Tmp	179	3.252	13:21:24.5	13:21:25.5	0	1s	+1	20°	29°
52	Tmp	183	4.702	13:24:33.7	13:24:33.4	0	0s	0	3°	29°

PC	Tp	Trc	DistPC	Ideal	Passagem	Pen	Erro	Pontos	NoPC	AtePC
53	Tmp	186	6.115	13:27:43.7	13:27:41.9	0	2s	-2	16°	29°
54	Tmp	192	1.426	13:34:15.9	13:34:16.4	0	1s	+1	21°	28°
55	Tmp	200	3.857	13:39:32.5	13:39:32.0	0	1s	-1	20°	28°
56	Tmp	207	5.382	13:43:16.0	13:43:16.1	0	0s	0	2°	27°
57	Tmp	212	6.702	13:46:12.8	13:46:12.6	0	0s	0	3°	27°
58	Tmp	221	0.190	13:51:24.5	13:51:26.4	0	2s	+2	41°	27°
59	Tmp	228	1.454	13:54:03.5	13:54:04.8	0	1s	+1	20°	26°
60	Tmp	238	0.244	14:02:44.6	14:02:45.8	0	1s	+1	17°	26°
61	Tmp	241	1.570	14:04:55.6	14:04:56.9	0	1s	+1	20°	26°
62	Tmp	243	2.145	14:05:45.6	14:05:45.6	0	0s	0	5°	26°
63	Tmp	250	3.575	14:08:41.4	14:08:41.6	0	0s	0	4°	22°
64	Tmp	255	5.273	14:11:54.3	14:11:55.6	0	1s	+1	12°	22°
65	Tmp	259	6.233	14:13:53.4	14:13:55.6	0	2s	+2	17°	21°
66	Tmp	262	7.101	14:15:18.9	14:15:22.6	0	4s	+4	12°	22°
67	Tmp	264	7.428	14:15:53.8	14:15:57.0	0	3s	+3	7°	22°

Num	114	Pen	0	PCZ	19	Total PP	83	Col. Final	22°
-----	-----	-----	---	-----	----	----------	----	------------	-----





VELOCITTA - SP - Mitsubishi MotorSports 2022

Performance Individual

PC	Tp	Trc	DistPC	Ideal	Passagem	Pen	Erro	Pontos	NoPC	AtePC	PC	Tp	Trc	DistPC	Ideal	Passagem	Pen	Erro	Pontos	NoPC	AtePC										
N u m	115	115 / Andre de Araujo Souza / Alessandra Carvalho Souza																													
		Cat / NL / Largada		LIGHT / 115 / 10:25:00																											
		São Paulo-SP									PAJERO TR4 FLEX 2.0 4X4 AT 5P																				
1	Tmp	4	0.360	10:33:37.3	10:33:36.1	0	1s	-1	27 °	89 °	53	Tmp	186	6.115	13:28:43.7	13:28:48.0	0	4s	[+4]	20 °	30 °										
2	Tmp	5	1.247	10:35:00.2	10:35:00.3	0	0s	0	4 °	23 °	54	Tmp	192	1.426	13:35:15.9	13:35:12.7	0	3s	-3	38 °	30 °										
3	Tmp	5	1.729	10:35:48.4	10:35:47.5	0	1s	-1	27 °	25 °	55	Tmp	200	3.857	13:40:32.5	13:40:29.9	0	3s	-3	38 °	30 °										
4	Tmp	6	2.416	10:36:52.1	10:36:51.1	0	1s	-1	25 °	26 °	56	Tmp	207	5.382	13:44:16.0	13:44:13.4	0	3s	-3	30 °	30 °										
5	Tmp	10	3.090	10:38:09.5	10:38:07.2	0	2s	-2	35 °	27 °	57	Tmp	212	6.702	13:47:12.8	13:47:11.2	0	2s	-2	29 °	30 °										
6	Tmp	13	4.059	10:40:14.6	10:40:10.7	0	4s	-4	53 °	36 °	58	Tmp	221	0.190	13:52:24.5	13:52:25.7	0	1s	+1	23 °	30 °										
7	Tmp	14	4.918	10:41:59.8	10:41:59.4	0	0s	0	3 °	28 °	59	Tmp	228	1.454	13:55:03.5	13:55:05.7	0	2s	+2	35 °	29 °										
8	Tmp	19	5.790	10:43:47.9	10:43:48.2	0	0s	0	7 °	26 °	60	Tmp	238	0.244	14:03:44.6	14:03:46.6	0	2s	+2	37 °	29 °										
9	Tmp	22	6.678	10:45:39.3	10:45:38.7	0	1s	-1	22 °	23 °	61	Tmp	241	1.570	14:05:55.6	14:05:58.2	0	3s	+3	52 °	30 °										
10	Tmp	26	0.249	10:48:07.1	10:48:06.4	0	1s	-1	24 °	23 °	62	Tmp	243	2.145	14:06:45.6	14:06:48.4	0	3s	+3	46 °	30 °										
11	Tmp	28	1.290	10:50:27.3	10:50:25.9	0	1s	-1	19 °	26 °	63	Tmp	250	3.575	14:09:41.4	14:12:59.3	0	3m18s	[+198]	76 °	28 °										
12	Tmp	33	0.317	10:55:15.5	10:55:15.1	0	0s	0	3 °	23 °	64	Tmp	255	5.273	14:12:54.3	14:27:29.8	0	14m36s	[+600]	94 °	28 °										
13	Tmp	36	1.293	10:57:59.6	10:57:59.7	0	0s	0	3 °	15 °	65	Tmp	259	6.233	14:14:53.4	14:31:48.1	0	16m55s	[+600]	93 °	27 °										
14	Tmp	37	1.721	10:59:08.4	10:59:06.3	0	2s	-2	41 °	19 °	66	Tmp	262	7.101	14:16:18.9	14:40:40.0	0	24m21s	[+600]	93 °	25 °										
15	Tmp	41	2.774	11:01:26.8	11:01:26.4	0	0s	0	4 °	15 °	67	Tmp	264	7.428	14:16:53.8	14:43:17.0	0	26m23s	[+600]	93 °	25 °										
16	Tmp	45	4.251	11:04:38.5	11:04:34.5	0	4s	-4	53 °	23 °	<table border="1" style="width: 100%; border-collapse: collapse;"> <tr> <td>Num</td><td>115</td><td>Pen</td><td>0</td><td>PCZ</td><td>10</td><td>Total PP</td><td>107</td><td>Col. Final</td><td>25°</td> </tr> </table>											Num	115	Pen	0	PCZ	10	Total PP	107	Col. Final	25°
Num	115	Pen	0	PCZ	10	Total PP	107	Col. Final	25°																						
17	Tmp	53	0.590	11:07:43.6	11:07:41.6	0	2s	-2	44 °	26 °																					
18	Tmp	54	0.919	11:08:36.6	11:08:34.0	0	3s	-3	50 °	28 °																					
19	Tmp	57	1.846	11:10:53.9	11:10:54.7	0	1s	+1	24 °	26 °																					
20	Tmp	60	2.623	11:12:36.5	11:12:35.5	0	1s	-1	18 °	24 °																					
21	Tmp	62	3.939	11:15:17.6	11:15:16.8	0	1s	-1	29 °	26 °																					
22	Tmp	63	4.236	11:15:42.9	11:15:43.2	0	0s	0	9 °	26 °																					
23	Tmp	67	0.116	11:29:26.2	11:29:25.1	0	1s	-1	27 °	26 °																					
24	Tmp	68	0.800	11:31:00.1	11:30:59.1	0	1s	-1	27 °	27 °																					
25	Tmp	71	1.908	11:33:13.3	11:33:11.5	0	2s	-2	41 °	27 °																					
26	Tmp	73	2.664	11:35:04.9	11:35:02.6	0	2s	-2	47 °	27 °																					
27	Tmp	76	3.658	11:37:35.8	11:37:30.2	0	6s	-6	57 °	29 °																					
28	Tmp	79	4.849	11:40:33.7	11:40:28.9	0	5s	-5	60 °	30 °																					
29	Tmp	83	6.042	11:42:46.6	11:42:44.8	0	2s	-2	37 °	30 °																					
30	Tmp	86	6.877	11:44:38.2	11:44:36.1	0	2s	-2	40 °	30 °																					
31	Tmp	87	7.840	11:46:21.0	11:46:19.4	0	2s	-2	52 °	31 °																					
32	Tmp	91	9.017	11:48:49.7	11:48:48.8	0	1s	-1	19 °	30 °																					
33	Tmp	95	0.124	11:51:56.1	11:51:55.9	0	0s	0	8 °	30 °																					
34	Tmp	98	1.436	11:54:37.3	11:54:37.6	0	0s	0	4 °	29 °																					
35	Tmp	106	0.637	12:33:13.5	12:33:12.0	0	2s	-2	44 °	30 °																					
36	Tmp	109	3.187	12:37:48.4	12:37:49.4	0	1s	+1	17 °	30 °																					
37	Tmp	115	4.558	12:40:50.8	12:40:53.9	0	3s	[+3]	55 °	30 °																					
38	Tmp	122	6.289	12:44:22.6	12:44:24.6	0	2s	+2	44 °	30 °																					
39	Tmp	128	0.364	12:47:36.2	12:47:34.6	0	2s	-2	49 °	28 °																					
40	Tmp	131	1.754	12:50:27.0	12:50:27.9	0	1s	+1	22 °	28 °																					
41	Tmp	135	3.409	12:54:29.4	12:54:30.7	0	1s	+1	25 °	28 °																					
42	Tmp	142	0.600	12:59:06.9	12:59:05.2	0	2s	-2	55 °	28 °																					
43	Tmp	145	1.647	13:01:08.4	13:01:08.7	0	0s	0	11 °	28 °																					
44	Tmp	148	2.356	13:02:25.3	13:02:24.1	0	1s	-1	31 °	28 °																					
45	Tmp	152	4.076	13:05:26.9	13:05:23.4	0	4s	-4	70 °	29 °																					
46	Tmp	156	6.111	13:09:25.6	13:09:21.3	0	4s	-4	67 °	29 °																					
47	Tmp	162	7.362	13:11:37.6	13:11:35.6	0	2s	-2	47 °	29 °																					
48	Tmp	165	8.848	13:14:28.3	13:14:22.7	0	6s	-6	72 °	29 °																					
49	Tmp	170	0.437	13:16:44.4	13:16:42.5	0	2s	-2	53 °	29 °																					
50	Tmp	173	1.912	13:19:27.7	13:19:27.0	0	1s	-1	32 °	29 °																					
51	Tmp	179	3.252	13:22:24.5	13:22:22.8	0	2s	-2	38 °	30 °																					
52	Tmp	183	4.702	13:25:33.7	13:25:31.4	0	2s	-2	26 °	30 °																					





VELOCITTA - SP - Mitsubishi MotorSports 2022

Performance Individual

PC	Tp	Trc	DistPC	Ideal	Passagem	Pen	Erro	Pontos	NoPC	AtePC	PC	Tp	Trc	DistPC	Ideal	Passagem	Pen	Erro	Pontos	NoPC	AtePC										
N u m	116	116 / William / Fabiana Aparecida Rezende																													
		Cat / NL / Largada			LIGHT / 116 / 10:26:00																										
		Juiz de Fora-MG									PAJERO TR4 FLEX 2.0 4X4 MT 5P																				
1	Tmp	4	0.360	10:34:37.3	10:34:37.9	0	1s	+1	26°	24°	53	Tmp	186	6.115	13:29:43.7	13:29:43.5	0	0s	0	3°	9°										
2	Tmp	5	1.247	10:36:00.2	10:36:03.8	0	4s	+4	53°	37°	54	Tmp	192	1.426	13:36:15.9	13:36:16.6	0	1s	+1	20°	9°										
3	Tmp	5	1.729	10:36:48.4	10:36:48.7	0	0s	0	6°	24°	55	Tmp	200	3.857	13:41:32.5	13:41:36.7	0	4s	+4	46°	9°										
4	Tmp	6	2.416	10:37:52.1	10:37:52.0	0	0s	0	5°	14°	56	Tmp	207	5.382	13:45:16.0	13:45:40.4	0	24s	[+24]	47°	9°										
5	Tmp	10	3.090	10:39:09.5	10:39:09.7	0	0s	0	4°	9°	57	Tmp	212	6.702	13:48:12.8	13:48:20.5	0	8s	+8	42°	8°										
6	Tmp	13	4.059	10:41:14.6	10:41:15.9	0	1s	+1	21°	9°	58	Tmp	221	0.190	13:53:24.5	13:53:25.1	0	1s	+1	22°	8°										
7	Tmp	14	4.918	10:42:59.8	10:43:01.5	0	2s	+2	42°	12°	59	Tmp	228	1.454	13:56:03.5	13:56:04.2	0	1s	+1	19°	8°										
8	Tmp	19	5.790	10:44:47.9	10:44:46.5	0	1s	-1	23°	12°	60	Tmp	238	0.244	14:04:44.6	14:06:12.2	0	1m28s	[+88]	70°	11°										
9	Tmp	22	6.678	10:46:39.3	10:46:40.7	0	1s	+1	21°	12°	61	Tmp	241	1.570	14:06:55.6	14:07:49.9	0	54s	[+54]	70°	11°										
10	Tmp	26	0.249	10:49:07.1	10:49:16.8	0	10s	+10	64°	21°	62	Tmp	243	2.145	14:07:45.6	14:08:28.4	0	43s	[+43]	69°	11°										
11	Tmp	28	1.290	10:51:27.3	10:51:23.8	0	4s	-4	57°	21°	63	Tmp	250	3.575	14:10:41.4	14:11:04.8	0	23s	+23	62°	16°										
12	Tmp	33	0.317	10:56:15.5	10:56:30.6	0	15s	+15	68°	30°	64	Tmp	255	5.273	14:13:54.3	14:14:15.4	0	21s	+21	59°	21°										
13	Tmp	36	1.293	10:58:59.6	10:58:59.2	0	0s	0	2°	27°	65	Tmp	259	6.233	14:15:53.4	14:17:00.8	0	1m07s	[+67]	65°	25°										
14	Tmp	37	1.721	11:00:08.4	11:00:06.7	0	2s	-2	40°	28°	66	Tmp	262	7.101	14:17:18.9	14:18:50.3	0	1m31s	[+91]	64°	27°										
15	Tmp	41	2.774	11:02:26.8	11:02:26.1	0	1s	-1	19°	27°	67	Tmp	264	7.428	14:17:53.8	14:19:34.5	0	1m41s	[+101]	62°	29°										
16	Tmp	45	4.251	11:05:38.5	11:05:39.7	0	1s	+1	24°	27°	<table border="1" style="width: 100%; border-collapse: collapse;"> <tr> <td>Num</td><td>116</td><td>Pen</td><td>0</td><td>PCZ</td><td>21</td><td>Total PP</td><td>131</td><td>Col. Final</td><td>29°</td> </tr> </table>											Num	116	Pen	0	PCZ	21	Total PP	131	Col. Final	29°
Num	116	Pen	0	PCZ	21	Total PP	131	Col. Final	29°																						
17	Tmp	53	0.590	11:08:43.6	11:08:43.7	0	0s	0	4°	24°																					
18	Tmp	54	0.919	11:09:36.6	11:09:36.2	0	0s	0	4°	20°																					
19	Tmp	57	1.846	11:11:53.9	11:11:52.2	0	2s	-2	35°	23°																					
20	Tmp	60	2.623	11:13:36.5	11:13:34.1	0	2s	-2	39°	22°																					
21	Tmp	62	3.939	11:16:17.6	11:16:17.4	0	0s	0	9°	14°																					
22	Tmp	63	4.236	11:16:42.9	11:16:42.8	0	0s	0	8°	14°																					
23	Tmp	67	0.116	11:30:26.2	11:30:25.8	0	0s	0	8°	13°																					
24	Tmp	68	0.800	11:32:00.1	11:32:01.5	0	1s	+1	26°	14°																					
25	Tmp	71	1.908	11:34:13.3	11:34:13.0	0	0s	0	5°	13°																					
26	Tmp	73	2.664	11:36:04.9	11:36:04.8	0	0s	0	5°	13°																					
27	Tmp	76	3.658	11:38:35.8	11:38:35.3	0	1s	-1	15°	9°																					
28	Tmp	79	4.849	11:41:33.7	11:41:35.7	0	2s	+2	31°	10°																					
29	Tmp	83	6.042	11:43:46.6	11:43:46.0	0	1s	-1	16°	11°																					
30	Tmp	86	6.877	11:45:38.2	11:45:38.8	0	1s	+1	20°	11°																					
31	Tmp	87	7.840	11:47:21.0	11:47:21.4	0	0s	0	7°	9°																					
32	Tmp	91	9.017	11:49:49.7	11:49:48.7	0	1s	-1	18°	9°																					
33	Tmp	95	0.124	11:52:56.1	11:52:58.0	0	2s	+2	56°	11°																					
34	Tmp	98	1.436	11:55:37.3	11:55:38.5	0	1s	+1	26°	11°																					
35	Tmp	106	0.637	12:34:13.5	12:34:12.8	0	1s	-1	25°	11°																					
36	Tmp	109	3.187	12:38:48.4	12:38:48.3	0	0s	0	2°	9°																					
37	Tmp	115	4.558	12:41:50.8	12:41:51.1	0	0s	0	4°	8°																					
38	Tmp	122	6.289	12:45:22.6	12:45:22.2	0	0s	0	7°	8°																					
39	Tmp	128	0.364	12:48:36.2	12:48:38.3	0	2s	+2	48°	9°																					
40	Tmp	131	1.754	12:51:27.0	12:51:28.7	0	2s	+2	35°	9°																					
41	Tmp	135	3.409	12:55:29.4	12:55:30.1	0	1s	+1	24°	9°																					
42	Tmp	142	0.600	13:00:06.9	13:00:07.0	0	0s	0	9°	9°																					
43	Tmp	145	1.647	13:02:08.4	13:02:10.1	0	2s	+2	53°	9°																					
44	Tmp	148	2.356	13:03:25.3	13:03:26.0	0	1s	+1	30°	9°																					
45	Tmp	152	4.076	13:06:26.9	13:06:26.6	0	0s	0	4°	9°																					
46	Tmp	156	6.111	13:10:25.6	13:10:26.1	0	1s	+1	31°	9°																					
47	Tmp	162	7.362	13:12:37.6	13:12:37.4	0	0s	0	9°	9°																					
48	Tmp	165	8.848	13:15:28.3	13:15:26.3	0	2s	-2	38°	9°																					
49	Tmp	170	0.437	13:17:44.4	13:17:44.7	0	0s	0	7°	8°																					
50	Tmp	173	1.912	13:20:27.7	13:20:28.5	0	1s	+1	31°	9°																					
51	Tmp	179	3.252	13:23:24.5	13:23:24.1	0	0s	0	9°	9°																					
52	Tmp	183	4.702	13:26:33.7	13:26:32.2	0	2s	-2	25°	9°																					





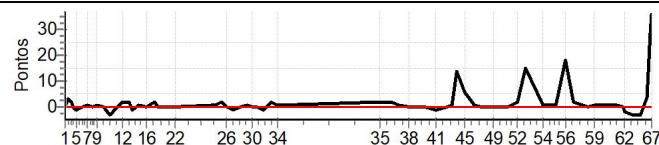
VELOCITTA - SP - Mitsubishi MotorSports 2022

Performance Individual

PC	Tp	Trc	DistPC	Ideal	Passagem	Pen	Erro	Pontos	NoPC	AtePC
N u m	117	117 / Renato Montemor / Jéssica de Melo Vicente								
		Cat / NL / Largada		LIGHT / 117 / 10:27:00						
		Guaratinguetá-SP				L200 TRITON 3.2 DIESEL A/T				
PC	Tp	Trc	DistPC	Ideal	Passagem	Pen	Erro	Pontos	NoPC	AtePC
1	Tmp	4	0.360	10:35:37.3	10:35:37.3	0	0s	0	7°	7°
2	Tmp	5	1.247	10:37:00.2	10:37:03.6	0	3s	+3	45°	21°
3	Tmp	5	1.729	10:37:48.4	10:37:50.6	0	2s	+2	47°	33°
4	Tmp	6	2.416	10:38:52.1	10:38:51.7	0	0s	0	4°	20°
5	Tmp	10	3.090	10:40:09.5	10:40:08.3	0	1s	-1	20°	21°
6	Tmp	13	4.059	10:42:14.6	10:42:14.8	0	0s	0	6°	13°
7	Tmp	14	4.918	10:43:59.8	10:44:00.7	0	1s	+1	23°	11°
8	Tmp	19	5.790	10:45:47.9	10:45:48.3	0	0s	0	6°	9°
9	Tmp	22	6.678	10:47:39.3	10:47:40.5	0	1s	+1	20°	9°
10	Tmp	26	0.249	10:50:07.1	10:50:07.4	0	0s	0	6°	8°
11	Tmp	28	1.290	10:52:27.3	10:52:24.7	0	3s	-3	48°	7°
12	Tmp	33	0.317	10:57:15.5	10:57:17.7	0	2s	+2	32°	12°
13	Tmp	36	1.293	10:59:59.6	11:00:01.6	0	2s	+2	33°	11°
14	Tmp	37	1.721	11:01:08.4	11:01:07.0	0	1s	-1	23°	12°
15	Tmp	41	2.774	11:03:26.8	11:03:27.4	0	1s	+1	18°	12°
16	Tmp	45	4.251	11:06:38.5	11:06:38.8	0	0s	0	4°	11°
17	Tmp	53	0.590	11:09:43.6	11:09:45.8	0	2s	+2	43°	12°
18	Tmp	54	0.919	11:10:36.6	11:10:36.7	0	0s	0	3°	10°
19	Tmp	57	1.846	11:12:53.9	11:12:53.7	0	0s	0	5°	8°
20	Tmp	60	2.623	11:14:36.5	11:14:36.6	0	0s	0	4°	6°
21	Tmp	62	3.939	11:17:17.6	11:17:17.3	0	0s	0	8°	4°
22	Tmp	63	4.236	11:17:42.9	11:17:42.8	0	0s	0	7°	4°
23	Tmp	67	0.116	11:31:26.2	11:31:27.3	0	1s	+1	26°	5°
24	Tmp	68	0.800	11:33:00.1	11:33:01.1	0	1s	+1	25°	5°
25	Tmp	71	1.908	11:35:13.3	11:35:15.0	0	2s	+2	40°	6°
26	Tmp	73	2.664	11:37:04.9	11:37:05.3	0	0s	0	4°	5°
27	Tmp	76	3.658	11:39:35.8	11:39:35.0	0	1s	-1	14°	5°
28	Tmp	79	4.849	11:42:33.7	11:42:34.1	0	0s	0	7°	3°
29	Tmp	83	6.042	11:44:46.6	11:44:47.9	0	1s	+1	15°	5°
30	Tmp	86	6.877	11:46:38.2	11:46:38.6	0	0s	0	5°	4°
31	Tmp	87	7.840	11:48:21.0	11:48:21.0	0	0s	0	6°	2°
32	Tmp	91	9.017	11:50:49.7	11:50:48.3	0	1s	-1	17°	2°
33	Tmp	95	0.124	11:53:56.1	11:53:57.8	0	2s	+2	55°	4°
34	Tmp	98	1.436	11:56:37.3	11:56:38.6	0	1s	+1	25°	4°
35	Tmp	106	0.637	12:35:13.5	12:35:15.4	0	2s	+2	43°	6°
36	Tmp	109	3.187	12:39:48.4	12:39:50.3	0	2s	+2	33°	6°
37	Tmp	115	4.558	12:42:50.8	12:42:51.5	0	1s	+1	19°	7°
38	Tmp	122	6.289	12:46:22.6	12:46:22.6	0	0s	0	6°	6°
39	Tmp	128	0.364	12:49:36.2	12:49:36.4	0	0s	0	7°	6°
40	Tmp	131	1.754	12:52:27.0	12:52:27.1	0	0s	0	5°	5°
41	Tmp	135	3.409	12:56:29.4	12:56:28.8	0	1s	-1	23°	4°
42	Tmp	142	0.600	13:01:06.9	13:01:07.0	0	0s	0	8°	4°
43	Tmp	145	1.647	13:03:08.4	13:03:09.1	0	1s	+1	31°	4°
44	Tmp	148	2.356	13:04:25.3	13:04:38.9	0	14s	[+14]	81°	6°
45	Tmp	152	4.076	13:07:26.9	13:07:32.5	0	6s	[+6]	74°	6°
46	Tmp	156	6.111	13:11:25.6	13:11:26.9	0	1s	+1	30°	6°
47	Tmp	162	7.362	13:13:37.6	13:13:37.9	0	0s	0	8°	6°
48	Tmp	165	8.848	13:16:28.3	13:16:28.6	0	0s	0	6°	6°
49	Tmp	170	0.437	13:18:44.4	13:18:44.8	0	0s	0	6°	5°
50	Tmp	173	1.912	13:21:27.7	13:21:28.0	0	0s	0	10°	4°
51	Tmp	179	3.252	13:24:24.5	13:24:24.5	0	0s	0	8°	3°
52	Tmp	183	4.702	13:27:33.7	13:27:35.5	0	2s	+2	24°	4°

PC	Tp	Trc	DistPC	Ideal	Passagem	Pen	Erro	Pontos	NoPC	AtePC
53	Tmp	186	6.115	13:30:43.7	13:30:59.0	0	15s	[+15]	25°	4°
54	Tmp	192	1.426	13:37:15.9	13:37:17.0	0	1s	+1	19°	4°
55	Tmp	200	3.857	13:42:32.5	13:42:33.6	0	1s	+1	19°	4°
56	Tmp	207	5.382	13:46:16.0	13:46:33.7	0	18s	[+18]	43°	7°
57	Tmp	212	6.702	13:49:12.8	13:49:14.4	0	2s	+2	28°	7°
58	Tmp	221	0.190	13:54:24.5	13:54:24.9	0	0s	0	4°	6°
59	Tmp	228	1.454	13:57:03.5	13:57:04.9	0	1s	+1	18°	5°
60	Tmp	238	0.244	14:05:44.6	14:05:45.1	0	1s	+1	16°	6°
61	Tmp	241	1.570	14:07:55.6	14:07:55.6	0	0s	0	5°	3°
62	Tmp	243	2.145	14:08:45.6	14:08:44.0	0	2s	-2	32°	6°
63	Tmp	250	3.575	14:11:41.4	14:11:38.7	0	3s	-3	45°	6°
64	Tmp	255	5.273	14:14:54.3	14:14:51.4	0	3s	-3	38°	6°
65	Tmp	259	6.233	14:16:53.4	14:16:57.7	0	4s	[+4]	30°	6°
66	Tmp	262	7.101	14:18:18.9	14:18:46.5	0	28s	[+28]	42°	6°
67	Tmp	264	7.428	14:18:53.8	14:19:30.4	0	37s	[+37]	37°	8°

Num	117	Pen	0	PCZ	26	Total PP	53	Col. Final	8°
-----	-----	-----	---	-----	----	----------	----	------------	----

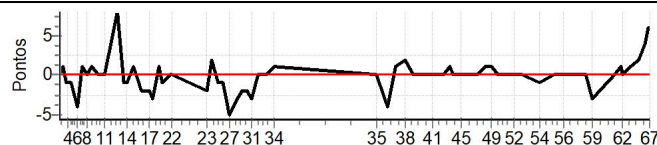




VELOCITTA - SP - Mitsubishi MotorSports 2022

Performance Individual

PC	Tp	Trc	DistPC	Ideal	Passagem	Pen	Erro	Pontos	NoPC	AtePC	PC	Tp	Trc	DistPC	Ideal	Passagem	Pen	Erro	Pontos	NoPC	AtePC
N	u	118	118 / Antonio Cesar Cardao Bilheri / Arthur Assis																		
			Cat / NL / Largada LIGHT / 118 / 10:28:00																		
			Juiz de Fora-MG TRITON SPORT HPE TOP AT 2.4 DIE																		
m	9º																				
1	Tmp	4	0.360	10:36:37.3	10:36:37.3	0	0s	0	6º	6º	53	Tmp	186	6.115	13:31:43.7	13:31:43.6	0	0s	0	2º	15º
2	Tmp	5	1.247	10:38:00.2	10:38:01.6	0	1s	+1	20º	13º	54	Tmp	192	1.426	13:38:15.9	13:38:15.0	0	1s	-1	18º	15º
3	Tmp	5	1.729	10:38:48.4	10:38:47.2	0	1s	-1	26º	17º	55	Tmp	200	3.857	13:43:32.5	13:43:32.2	0	0s	0	5º	14º
4	Tmp	6	2.416	10:39:52.1	10:39:51.5	0	1s	-1	24º	17º	56	Tmp	207	5.382	13:47:16.0	13:47:16.1	0	0s	0	1º	13º
5	Tmp	10	3.090	10:41:09.5	10:41:08.2	0	1s	-1	19º	15º	57	Tmp	212	6.702	13:50:12.8	13:50:12.9	0	0s	0	2º	13º
6	Tmp	13	4.059	10:43:14.6	10:43:10.4	0	4s	-4	52º	29º	58	Tmp	221	0.190	13:55:24.5	13:55:24.8	0	0s	0	3º	12º
7	Tmp	14	4.918	10:44:59.8	10:45:00.7	0	1s	+1	22º	25º	59	Tmp	228	1.454	13:58:03.5	13:58:01.0	0	3s	-3	45º	12º
8	Tmp	19	5.790	10:46:47.9	10:46:48.0	0	0s	0	5º	20º	60	Tmp	238	0.244	14:06:44.6	14:06:45.0	0	0s	0	4º	12º
9	Tmp	22	6.678	10:48:39.3	10:48:40.6	0	1s	+1	19º	17º	61	Tmp	241	1.570	14:08:55.6	14:08:56.9	0	1s	+1	19º	12º
10	Tmp	26	0.249	10:51:07.1	10:51:07.1	0	0s	0	5º	16º	62	Tmp	243	2.145	14:09:45.6	14:09:46.0	0	0s	0	4º	9º
11	Tmp	28	1.290	10:53:27.3	10:53:27.1	0	0s	0	2º	13º	63	Tmp	250	3.575	14:12:41.4	14:12:42.5	0	1s	+1	19º	9º
12	Tmp	33	0.317	10:58:15.5	10:58:23.9	0	8s	[+8]	61º	14º	64	Tmp	255	5.273	14:15:54.3	14:15:56.4	0	2s	[+2]	28º	9º
13	Tmp	36	1.293	11:00:59.6	11:00:59.1	0	1s	-1	16º	13º	65	Tmp	259	6.233	14:17:53.4	14:17:57.8	0	4s	[+4]	29º	9º
14	Tmp	37	1.721	11:02:08.4	11:02:07.7	0	1s	-1	22º	13º	66	Tmp	262	7.101	14:19:18.9	14:19:24.8	0	6s	[+6]	19º	9º
15	Tmp	41	2.774	11:04:26.8	11:04:27.9	0	1s	+1	17º	13º	67	Tmp	264	7.428	14:19:53.8	14:19:59.9	0	6s	[+6]	11º	9º
16	Tmp	45	4.251	11:07:38.5	11:07:36.2	0	2s	-2	39º	14º	Num 118 Pen 0 PCZ 27 Total PP 56 Col. Final 9º										
17	Tmp	53	0.590	11:10:43.6	11:10:42.1	0	2s	-2	42º	19º											
18	Tmp	54	0.919	11:11:36.6	11:11:33.6	0	3s	-3	49º	23º											
19	Tmp	57	1.846	11:13:53.9	11:13:54.6	0	1s	+1	23º	22º											
20	Tmp	60	2.623	11:15:36.5	11:15:36.0	0	1s	-1	17º	20º											
21	Tmp	62	3.939	11:18:17.6	11:18:17.9	0	0s	0	7º	19º											
22	Tmp	63	4.236	11:18:42.9	11:18:43.3	0	0s	0	6º	18º											
23	Tmp	67	0.116	11:32:26.2	11:32:24.7	0	2s	-2	46º	19º											
24	Tmp	68	0.800	11:34:00.1	11:34:02.5	0	2s	[+2]	44º	20º											
25	Tmp	71	1.908	11:36:13.3	11:36:12.3	0	1s	-1	14º	19º											
26	Tmp	73	2.664	11:38:04.9	11:38:03.8	0	1s	-1	20º	19º											
27	Tmp	76	3.658	11:40:35.8	11:40:31.0	0	5s	-5	51º	22º											
28	Tmp	79	4.849	11:43:33.7	11:43:30.8	0	3s	-3	44º	23º											
29	Tmp	83	6.042	11:45:46.6	11:45:45.0	0	2s	-2	36º	24º											
30	Tmp	86	6.877	11:47:38.2	11:47:35.8	0	2s	-2	39º	24º											
31	Tmp	87	7.840	11:49:21.0	11:49:18.0	0	3s	-3	59º	26º											
32	Tmp	91	9.017	11:51:49.7	11:51:49.3	0	0s	0	4º	25º											
33	Tmp	95	0.124	11:54:56.1	11:54:55.9	0	0s	0	7º	25º											
34	Tmp	98	1.436	11:57:37.3	11:57:38.6	0	1s	+1	24º	25º											
35	Tmp	106	0.637	12:36:13.5	12:36:13.1	0	0s	0	9º	25º											
36	Tmp	109	3.187	12:40:48.4	12:40:44.8	0	4s	-4	57º	25º											
37	Tmp	115	4.558	12:43:50.8	12:43:52.1	0	1s	+1	18º	25º											
38	Tmp	122	6.289	12:47:22.6	12:47:24.5	0	2s	[+2]	43º	25º											
39	Tmp	128	0.364	12:50:36.2	12:50:36.2	0	0s	0	6º	25º											
40	Tmp	131	1.754	12:53:27.0	12:53:27.4	0	0s	0	4º	23º											
41	Tmp	135	3.409	12:57:29.4	12:57:29.0	0	0s	0	6º	24º											
42	Tmp	142	0.600	13:02:06.9	13:02:06.6	0	0s	0	7º	23º											
43	Tmp	145	1.647	13:04:08.4	13:04:09.3	0	1s	+1	30º	23º											
44	Tmp	148	2.356	13:05:25.3	13:05:25.7	0	0s	0	7º	20º											
45	Tmp	152	4.076	13:08:26.9	13:08:27.0	0	0s	0	3º	18º											
46	Tmp	156	6.111	13:12:25.6	13:12:25.9	0	0s	0	7º	18º											
47	Tmp	162	7.362	13:14:37.6	13:14:38.0	0	0s	0	7º	18º											
48	Tmp	165	8.848	13:17:28.3	13:17:28.9	0	1s	+1	21º	17º											
49	Tmp	170	0.437	13:19:44.4	13:19:45.0	0	1s	+1	34º	17º											
50	Tmp	173	1.912	13:22:27.7	13:22:27.9	0	0s	0	9º	16º											
51	Tmp	179	3.252	13:25:24.5	13:25:24.4	0	0s	0	7º	16º											
52	Tmp	183	4.702	13:28:33.7	13:28:33.6	0	0s	0	2º	16º											





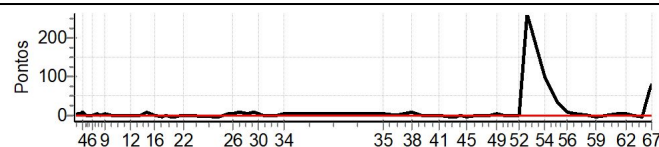
VELOCITTA - SP - Mitsubishi MotorSports 2022

Performance Individual

PC	Tp	Trc	DistPC	Ideal	Passagem	Pen	Erro	Pontos	NoPC	AtePC
N u m	119	119 / Patricia Pacheco Bertozzi / Helena Bertozzi Pires								
		Cat / NL / Largada		LIGHT / 119 / 10:29:00						
		São Paulo-SP				L200 CDP L 4CI 2.5L D 4X4 MT				
PC	Tp	Trc	DistPC	Ideal	Passagem	Pen	Erro	Pontos	NoPC	AtePC
1	Tmp	4	0.360	10:37:37.3	10:37:39.1	0	2s	+2	41°	31°
2	Tmp	5	1.247	10:39:00.2	10:39:04.7	0	5s	+5	56°	47°
3	Tmp	5	1.729	10:39:48.4	10:39:52.8	0	4s	+4	54°	49°
4	Tmp	6	2.416	10:40:52.1	10:41:01.0	0	9s	[+9]	62°	53°
5	Tmp	10	3.090	10:42:09.5	10:42:10.7	0	1s	+1	18°	47°
6	Tmp	13	4.059	10:44:14.6	10:44:14.7	0	0s	0	5°	46°
7	Tmp	14	4.918	10:45:59.8	10:46:02.8	0	3s	+3	50°	46°
8	Tmp	19	5.790	10:47:47.9	10:47:48.9	0	1s	+1	22°	43°
9	Tmp	22	6.678	10:49:39.3	10:49:42.5	0	3s	+3	45°	44°
10	Tmp	26	0.249	10:52:07.1	10:52:07.5	0	0s	0	4°	39°
11	Tmp	28	1.290	10:54:27.3	10:54:29.2	0	2s	+2	39°	38°
12	Tmp	33	0.317	10:59:15.5	10:59:14.2	0	1s	-1	17°	35°
13	Tmp	36	1.293	11:01:59.6	11:01:58.8	0	1s	-1	15°	31°
14	Tmp	37	1.721	11:03:08.4	11:03:08.1	0	0s	0	7°	31°
15	Tmp	41	2.774	11:05:26.8	11:05:35.2	0	8s	+8	61°	33°
16	Tmp	45	4.251	11:08:38.5	11:08:37.3	0	1s	-1	23°	31°
17	Tmp	53	0.590	11:11:43.6	11:11:41.6	0	2s	-2	41°	31°
18	Tmp	54	0.919	11:12:36.6	11:12:35.6	0	1s	-1	13°	31°
19	Tmp	57	1.846	11:14:53.9	11:14:51.1	0	3s	-3	47°	34°
20	Tmp	60	2.623	11:16:36.5	11:16:34.9	0	2s	-2	38°	34°
21	Tmp	62	3.939	11:19:17.6	11:19:17.9	0	0s	0	6°	32°
22	Tmp	63	4.236	11:19:42.9	11:19:44.1	0	1s	+1	30°	30°
23	Tmp	67	0.116	11:33:26.2	11:33:23.8	0	2s	-2	45°	32°
24	Tmp	68	0.800	11:35:00.1	11:34:59.1	0	1s	-1	24°	31°
25	Tmp	71	1.908	11:37:13.3	11:37:18.6	0	5s	+5	65°	33°
26	Tmp	73	2.664	11:39:04.9	11:39:10.0	0	5s	+5	64°	35°
27	Tmp	76	3.658	11:41:35.8	11:41:43.1	0	7s	+7	59°	34°
28	Tmp	79	4.849	11:44:33.7	11:44:37.5	0	4s	+4	50°	33°
29	Tmp	83	6.042	11:46:46.6	11:46:53.2	0	7s	+7	63°	37°
30	Tmp	86	6.877	11:48:38.2	11:48:42.5	0	4s	+4	57°	37°
31	Tmp	87	7.840	11:50:21.0	11:50:23.3	0	2s	+2	51°	37°
32	Tmp	91	9.017	11:52:49.7	11:52:51.0	0	1s	+1	16°	37°
33	Tmp	95	0.124	11:55:56.1	11:55:56.5	0	0s	0	6°	36°
34	Tmp	98	1.436	11:58:37.3	11:58:41.5	0	4s	+4	64°	37°
35	Tmp	106	0.637	12:37:13.5	12:37:18.1	0	5s	+5	62°	38°
36	Tmp	109	3.187	12:41:48.4	12:41:48.4	0	0s	0	1°	36°
37	Tmp	115	4.558	12:44:50.8	12:44:53.7	0	3s	+3	54°	36°
38	Tmp	122	6.289	12:48:22.6	12:48:30.6	0	8s	+8	64°	37°
39	Tmp	128	0.364	12:51:36.2	12:51:35.5	0	1s	-1	26°	35°
40	Tmp	131	1.754	12:54:27.0	12:54:27.6	0	1s	+1	21°	36°
41	Tmp	135	3.409	12:58:29.4	12:58:28.4	0	1s	-1	22°	34°
42	Tmp	142	0.600	13:03:06.9	13:03:05.0	0	2s	-2	54°	34°
43	Tmp	145	1.647	13:05:08.4	13:05:06.2	0	2s	-2	52°	35°
44	Tmp	148	2.356	13:06:25.3	13:06:23.9	0	1s	-1	29°	35°
45	Tmp	152	4.076	13:09:26.9	13:09:24.2	0	3s	-3	62°	35°
46	Tmp	156	6.111	13:13:25.6	13:13:25.7	0	0s	0	6°	35°
47	Tmp	162	7.362	13:15:37.6	13:15:38.0	0	0s	0	6°	34°
48	Tmp	165	8.848	13:18:28.3	13:18:29.2	0	1s	+1	20°	34°
49	Tmp	170	0.437	13:20:44.4	13:20:47.6	0	3s	+3	65°	34°
50	Tmp	173	1.912	13:23:27.7	13:23:26.9	0	1s	-1	30°	34°
51	Tmp	179	3.252	13:26:24.5	13:26:23.8	0	1s	-1	19°	33°
52	Tmp	183	4.702	13:29:33.7	13:29:32.5	0	1s	-1	17°	31°

PC	Tp	Trc	DistPC	Ideal	Passagem	Pen	Erro	Pontos	NoPC	AtePC
53	Tmp	186	6.115	13:32:43.7	13:37:08.6	0	4m25s	[+265]	85°	33°
54	Tmp	192	1.426	13:39:15.9	13:40:57.0	0	1m41s	[+101]	70°	34°
55	Tmp	200	3.857	13:44:32.5	13:45:06.5	0	34s	[+34]	60°	34°
56	Tmp	207	5.382	13:48:16.0	13:48:23.9	0	8s	+8	39°	36°
57	Tmp	212	6.702	13:51:12.8	13:51:16.6	0	4s	+4	37°	37°
58	Tmp	221	0.190	13:56:24.5	13:56:24.0	0	1s	-1	21°	37°
59	Tmp	228	1.454	13:59:03.5	13:58:59.9	0	4s	-4	52°	36°
60	Tmp	238	0.244	14:07:44.6	14:07:48.5	0	4s	+4	47°	36°
61	Tmp	241	1.570	14:09:55.6	14:09:59.7	0	4s	+4	55°	36°
62	Tmp	243	2.145	14:10:45.6	14:10:50.0	0	4s	+4	52°	36°
63	Tmp	250	3.575	14:13:41.4	14:13:43.1	0	2s	+2	35°	35°
64	Tmp	255	5.273	14:16:54.3	14:16:52.5	0	2s	-2	27°	35°
65	Tmp	259	6.233	14:18:53.4	14:19:34.6	0	41s	[+41]	61°	34°
66	Tmp	262	7.101	14:20:18.9	14:21:32.0	0	1m13s	[+73]	59°	34°
67	Tmp	264	7.428	14:20:53.8	14:22:13.0	0	1m19s	[+79]	55°	32°

Num	119	Pen	0	PCZ	8	Total PP	150	Col. Final	32°
-----	-----	-----	---	-----	---	----------	-----	------------	-----





VELOCITTA - SP - Mitsubishi MotorSports 2022

Performance Individual

PC	Tp	Trc	DistPC	Ideal	Passagem	Pen	Erro	Pontos	NoPC	AtePC	PC	Tp	Trc	DistPC	Ideal	Passagem	Pen	Erro	Pontos	NoPC	AtePC										
N u m	120	120 / Naime dos Santos Barbosa / Bruna Coimbra Braz da Silva																													
		Cat / NL / Largada LIGHT / 120 / 10:30:00																													
		Itapecerica da Serra-SP									PAJERO TR4 FLEX 2.0L 4X4 AT 5P																				
1	Tmp	4	0.360	10:38:37.3	10:38:42.8	0	6s	+6	68°	56°	53	Tmp	186	6.115	13:33:43.7	13:38:09.7	0	4m26s	[+266]	86°	75°										
2	Tmp	5	1.247	10:40:00.2	10:40:07.2	0	7s	+7	59°	67°	54	Tmp	192	1.426	13:40:15.9	13:42:31.2	0	2m15s	+135	80°	75°										
3	Tmp	5	1.729	10:40:48.4	10:40:52.2	0	4s	+4	53°	58°	55	Tmp	200	3.857	13:45:32.5	13:47:07.4	0	1m35s	+95	74°	75°										
4	Tmp	6	2.416	10:41:52.1	10:41:51.4	0	1s	-1	23°	51°	56	Tmp	207	5.382	13:49:16.0	13:50:47.8	0	1m32s	+92	63°	75°										
5	Tmp	10	3.090	10:43:09.5	10:43:06.9	0	3s	-3	45°	49°	57	Tmp	212	6.702	13:52:12.8	13:53:31.3	0	1m19s	+79	61°	75°										
6	Tmp	13	4.059	10:45:14.6	10:45:14.0	0	1s	-1	20°	48°	58	Tmp	221	0.190	13:57:24.5	13:57:28.9	0	4s	+4	52°	74°										
7	Tmp	14	4.918	10:46:59.8	10:46:59.5	0	0s	0	2°	45°	59	Tmp	228	1.454	14:00:03.5	14:00:02.2	0	1s	-1	17°	71°										
8	Tmp	19	5.790	10:48:47.9	10:48:50.0	0	2s	+2	44°	44°	60	Tmp	238	0.244	14:08:44.6	14:09:01.4	0	17s	+17	61°	71°										
9	Tmp	22	6.678	10:50:39.3	10:50:39.7	0	0s	0	4°	41°	61	Tmp	241	1.570	14:10:55.6	14:10:58.2	0	3s	+3	51°	70°										
10	Tmp	26	0.249	10:53:07.1	10:53:08.5	0	1s	+1	23°	38°	62	Tmp	243	2.145	14:11:45.6	14:11:49.0	0	3s	+3	45°	69°										
11	Tmp	28	1.290	10:55:27.3	10:55:24.6	0	3s	-3	47°	36°	63	Tmp	250	3.575	14:14:41.4	14:14:43.4	0	2s	+2	34°	66°										
12	Tmp	33	0.317	11:00:15.5	11:00:10.9	0	5s	-5	55°	39°	64	Tmp	255	5.273	14:17:54.3	14:18:00.2	0	6s	+6	46°	64°										
13	Tmp	36	1.293	11:02:59.6	11:03:03.9	0	4s	+4	56°	38°	65	Tmp	259	6.233	14:19:53.4	14:20:20.4	0	27s	+27	57°	63°										
14	Tmp	37	1.721	11:04:08.4	11:04:08.3	0	0s	0	6°	36°	66	Tmp	262	7.101	14:21:18.9	14:22:36.1	0	1m17s	+77	61°	61°										
15	Tmp	41	2.774	11:06:26.8	11:06:29.2	0	2s	+2	36°	35°	67	Tmp	264	7.428	14:21:53.8	14:23:32.6	0	1m39s	+99	59°	61°										
16	Tmp	45	4.251	11:09:38.5	11:09:35.8	0	3s	-3	50°	35°	<table border="1" style="width: 100%; border-collapse: collapse;"> <tr> <td>Num</td><td>120</td><td>Pen</td><td>0</td><td>PCZ</td><td>5</td><td>Total PP</td><td>1437</td><td>Col. Final</td><td>61°</td> </tr> </table>											Num	120	Pen	0	PCZ	5	Total PP	1437	Col. Final	61°
Num	120	Pen	0	PCZ	5	Total PP	1437	Col. Final	61°																						
17	Tmp	53	0.590	11:12:43.6	11:12:51.3	0	8s	+8	65°	39°																					
18	Tmp	54	0.919	11:13:36.6	11:13:42.9	0	6s	+6	60°	39°																					
19	Tmp	57	1.846	11:15:53.9	11:15:57.8	0	4s	+4	56°	40°																					
20	Tmp	60	2.623	11:17:36.5	11:17:32.7	0	4s	-4	55°	41°																					
21	Tmp	62	3.939	11:20:17.6	11:20:14.6	0	3s	-3	47°	41°																					
22	Tmp	63	4.236	11:20:42.9	11:20:40.5	0	2s	-2	43°	41°																					
23	Tmp	67	0.116	11:34:26.2	11:35:06.4	0	40s	+40	79°	42°																					
24	Tmp	68	0.800	11:36:00.1	11:36:18.0	0	18s	+18	76°	43°																					
25	Tmp	71	1.908	11:38:13.3	11:38:12.7	0	1s	-1	13°	43°																					
26	Tmp	73	2.664	11:40:04.9	11:40:00.5	0	4s	-4	58°	42°																					
27	Tmp	76	3.658	11:42:35.8	11:42:30.2	0	6s	-6	56°	43°																					
28	Tmp	79	4.849	11:45:33.7	11:45:31.2	0	3s	-3	43°	44°																					
29	Tmp	83	6.042	11:47:46.6	11:47:48.3	0	2s	+2	35°	45°																					
30	Tmp	86	6.877	11:49:38.2	11:49:34.5	0	4s	-4	56°	44°																					
31	Tmp	87	7.840	11:51:21.0	11:51:21.3	0	0s	0	5°	42°																					
32	Tmp	91	9.017	11:53:49.7	11:53:51.5	0	2s	+2	37°	42°																					
33	Tmp	95	0.124	11:56:56.1	11:57:03.3	0	7s	+7	77°	44°																					
34	Tmp	98	1.436	11:59:37.3	11:59:36.4	0	1s	-1	23°	44°																					
35	Tmp	106	0.637	12:38:13.5	12:46:06.6	0	7m53s	[+473]	94°	46°																					
36	Tmp	109	3.187	12:42:48.4	12:49:04.1	0	6m16s	[+376]	93°	45°																					
37	Tmp	115	4.558	12:45:50.8	12:51:44.7	0	5m54s	[+354]	92°	48°																					
38	Tmp	122	6.289	12:49:22.6	12:54:56.0	0	5m33s	[+333]	92°	54°																					
39	Tmp	128	0.364	12:52:36.2	12:57:11.6	0	4m35s	[+275]	92°	67°																					
40	Tmp	131	1.754	12:55:27.0	12:59:29.3	0	4m02s	[+242]	92°	70°																					
41	Tmp	135	3.409	12:59:29.4	13:02:01.7	0	2m32s	+152	91°	69°																					
42	Tmp	142	0.600	13:04:06.9	13:06:13.8	0	2m07s	+127	90°	72°																					
43	Tmp	145	1.647	13:06:08.4	13:08:12.0	0	2m04s	+124	90°	73°																					
44	Tmp	148	2.356	13:07:25.3	13:09:26.6	0	2m01s	+121	90°	75°																					
45	Tmp	152	4.076	13:10:26.9	13:11:33.1	0	1m06s	+66	90°	75°																					
46	Tmp	156	6.111	13:14:25.6	13:14:56.9	0	31s	+31	84°	75°																					
47	Tmp	162	7.362	13:16:37.6	13:16:36.0	0	2s	-2	46°	75°																					
48	Tmp	165	8.848	13:19:28.3	13:19:28.2	0	0s	0	5°	75°																					
49	Tmp	170	0.437	13:21:44.4	13:21:47.7	0	3s	+3	64°	75°																					
50	Tmp	173	1.912	13:24:27.7	13:24:30.5	0	3s	+3	60°	75°																					
51	Tmp	179	3.252	13:27:24.5	13:27:26.1	0	2s	+2	37°	74°																					
52	Tmp	183	4.702	13:30:33.7	13:30:43.0	0	9s	+9	55°	73°																					

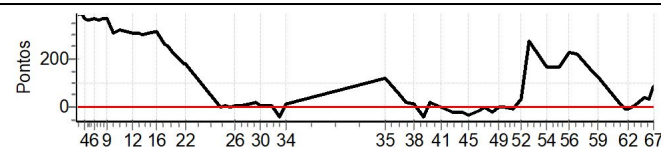




VELOCITTA - SP - Mitsubishi MotorSports 2022

Performance Individual

PC	Tp	Trc	DistPC	Ideal	Passagem	Pen	Erro	Pontos	NoPC	AtePC	PC	Tp	Trc	DistPC	Ideal	Passagem	Pen	Erro	Pontos	NoPC	AtePC						
N	u	121	121 / Elisabete Endo / Breno Nunes da Silva																								
			Cat / NL / Largada		LIGHT / 121 / 10:31:00																						
			m									84°										Dourados-MS		PAJERO SPORT HPE 2.4 DI-D 4X4 A			
PC	Tp	Trc	DistPC	Ideal	Passagem	Pen	Erro	Pontos	NoPC	AtePC	PC	Tp	Trc	DistPC	Ideal	Passagem	Pen	Erro	Pontos	NoPC	AtePC						
1	Tmp	4	0.360	10:39:37.3	10:45:58.3	0	6m21s	[+381]	98°	84°	53	Tmp	186	6.115	13:34:43.7	13:39:17.8	0	4m34s	+274	88°	84°						
2	Tmp	5	1.247	10:41:00.2	10:47:27.9	0	6m28s	[+388]	98°	98°	54	Tmp	192	1.426	13:41:15.9	13:43:59.9	0	2m44s	+164	84°	84°						
3	Tmp	5	1.729	10:41:48.4	10:48:08.7	0	6m20s	[+380]	98°	98°	55	Tmp	200	3.857	13:46:32.5	13:49:16.3	0	2m44s	+164	83°	85°						
4	Tmp	6	2.416	10:42:52.1	10:49:01.5	0	6m09s	[+369]	98°	98°	56	Tmp	207	5.382	13:50:16.0	13:54:05.8	0	3m50s	+230	74°	85°						
5	Tmp	10	3.090	10:44:09.5	10:50:12.6	0	6m03s	+363	98°	98°	57	Tmp	212	6.702	13:53:12.8	13:56:50.2	0	3m37s	+217	70°	85°						
6	Tmp	13	4.059	10:46:14.6	10:52:20.7	0	6m06s	[+366]	98°	98°	58	Tmp	221	0.190	13:58:24.5	14:01:03.8	0	2m39s	+159	70°	86°						
7	Tmp	14	4.918	10:47:59.8	10:54:04.1	0	6m04s	+364	98°	98°	59	Tmp	228	1.454	14:01:03.5	14:03:07.6	0	2m04s	+124	69°	86°						
8	Tmp	19	5.790	10:49:47.9	10:55:53.0	0	6m05s	[+365]	98°	98°	60	Tmp	238	0.244	14:09:44.6	14:09:56.3	0	12s	+12	55°	86°						
9	Tmp	22	6.678	10:51:39.3	10:57:45.7	0	6m06s	[+366]	97°	98°	61	Tmp	241	1.570	14:11:55.6	14:11:45.5	0	10s	-10	63°	86°						
10	Tmp	26	0.249	10:54:07.1	10:59:15.5	0	5m08s	+308	94°	98°	62	Tmp	243	2.145	14:12:45.6	14:12:35.1	0	11s	-11	65°	86°						
11	Tmp	28	1.290	10:56:27.3	11:01:45.8	0	5m19s	+319	93°	98°	63	Tmp	250	3.575	14:15:41.4	14:15:43.0	0	2s	+2	33°	86°						
12	Tmp	33	0.317	11:01:15.5	11:06:22.8	0	5m07s	+307	88°	98°	64	Tmp	255	5.273	14:18:54.3	14:19:33.9	0	40s	+40	62°	85°						
13	Tmp	36	1.293	11:03:59.6	11:09:07.3	0	5m08s	+308	88°	98°	65	Tmp	259	6.233	14:20:53.4	14:21:22.3	0	29s	+29	58°	84°						
14	Tmp	37	1.721	11:05:08.4	11:10:12.4	0	5m04s	+304	88°	98°	66	Tmp	262	7.101	14:22:18.9	14:23:28.3	0	1m09s	+69	56°	84°						
15	Tmp	41	2.774	11:07:26.8	11:12:34.1	0	5m07s	+307	88°	98°	67	Tmp	264	7.428	14:22:53.8	14:24:21.6	0	1m28s	+88	56°	84°						
16	Tmp	45	4.251	11:10:38.5	11:15:53.6	0	5m15s	+315	88°	97°	Num 121 Pen 0 PCZ 0 Total PP 6360 Col. Final 84°																
17	Tmp	53	0.590	11:13:43.6	11:18:00.4	0	4m17s	+257	88°	97°																	
18	Tmp	54	0.919	11:14:36.6	11:18:48.7	0	4m12s	+252	88°	96°																	
19	Tmp	57	1.846	11:16:53.9	11:20:38.6	0	3m45s	+225	84°	96°																	
20	Tmp	60	2.623	11:18:36.5	11:22:01.3	0	3m25s	+205	84°	96°																	
21	Tmp	62	3.939	11:21:17.6	11:24:20.7	0	3m03s	+183	84°	95°																	
22	Tmp	63	4.236	11:21:42.9	11:24:42.0	0	2m59s	+179	84°	94°																	
23	Tmp	67	0.116	11:35:26.2	11:35:25.7	0	1s	-1	25°	92°																	
24	Tmp	68	0.800	11:37:00.1	11:37:04.3	0	4s	+4	60°	88°																	
25	Tmp	71	1.908	11:39:13.3	11:39:14.0	0	1s	+1	12°	87°																	
26	Tmp	73	2.664	11:41:04.9	11:41:07.7	0	3s	+3	54°	87°																	
27	Tmp	76	3.658	11:43:35.8	11:43:40.9	0	5s	+5	50°	87°																	
28	Tmp	79	4.849	11:46:33.7	11:46:47.8	0	14s	+14	75°	87°																	
29	Tmp	83	6.042	11:48:46.6	11:49:05.3	0	19s	+19	75°	87°																	
30	Tmp	86	6.877	11:50:38.2	11:50:43.0	0	5s	+5	63°	87°																	
31	Tmp	87	7.840	11:52:21.0	11:52:28.9	0	8s	+8	72°	86°																	
32	Tmp	91	9.017	11:54:49.7	11:54:55.0	0	5s	+5	62°	86°																	
33	Tmp	95	0.124	11:57:56.1	11:57:16.3	0	40s	-40	83°	86°																	
34	Tmp	98	1.436	12:00:37.3	12:00:48.6	0	11s	+11	80°	86°																	
35	Tmp	106	0.637	12:39:13.5	12:41:15.5	0	2m02s	+122	84°	86°																	
36	Tmp	109	3.187	12:43:48.4	12:44:44.8	0	56s	+56	81°	86°																	
37	Tmp	115	4.558	12:46:50.8	12:47:11.9	0	21s	+21	78°	86°																	
38	Tmp	122	6.289	12:50:22.6	12:50:31.8	0	9s	+9	71°	86°																	
39	Tmp	128	0.364	12:53:36.2	12:52:54.1	0	42s	-42	85°	86°																	
40	Tmp	131	1.754	12:56:27.0	12:56:46.9	0	20s	+20	80°	86°																	
41	Tmp	135	3.409	13:00:29.4	13:00:26.5	0	3s	-3	50°	86°																	
42	Tmp	142	0.600	13:05:06.9	13:04:46.8	0	20s	-20	85°	86°																	
43	Tmp	145	1.647	13:07:08.4	13:06:45.7	0	23s	-23	86°	86°																	
44	Tmp	148	2.356	13:08:25.3	13:08:05.7	0	20s	-20	84°	86°																	
45	Tmp	152	4.076	13:11:26.9	13:10:54.5	0	32s	-32	86°	86°																	
46	Tmp	156	6.111	13:15:25.6	13:15:10.3	0	15s	-15	82°	85°																	
47	Tmp	162	7.362	13:17:37.6	13:17:35.1	0	3s	-3	61°	85°																	
48	Tmp	165	8.848	13:20:28.3	13:20:09.5	0	19s	-19	81°	85°																	
49	Tmp	170	0.437	13:22:44.4	13:22:43.9	0	1s	-1	33°	85°																	
50	Tmp	173	1.912	13:25:27.7	13:25:22.7	0	5s	-5	73°	84°																	
51	Tmp	179	3.252	13:28:24.5	13:28:13.4	0	11s	-11	78°	85°																	
52	Tmp	183	4.702	13:31:33.7	13:32:06.9	0	33s	+33	73°	84°																	





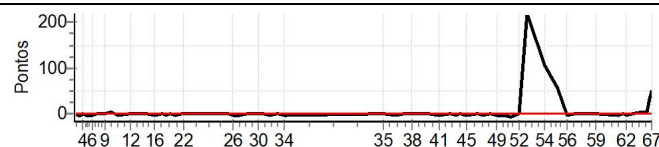
VELOCITTA - SP - Mitsubishi MotorSports 2022

Performance Individual

PC	Tp	Trc	DistPC	Ideal	Passagem	Pen	Erro	Pontos	NoPC	AtePC
N u m	122	122 / Carlos Galdino da Gama Caruso / Renata Nicolini								
		Cat / NL / Largada		LIGHT / 122 / 10:32:00						
		São Paulo-SP				ASX 4WD 2.0 CVT				
PC	Tp	Trc	DistPC	Ideal	Passagem	Pen	Erro	Pontos	NoPC	AtePC
1	Tmp	4	0.360	10:40:37.3	10:40:37.0	0	0s	0	5°	5°
2	Tmp	5	1.247	10:42:00.2	10:41:59.3	0	1s	-1	19°	25°
3	Tmp	5	1.729	10:42:48.4	10:42:46.6	0	2s	-2	46°	38°
4	Tmp	6	2.416	10:43:52.1	10:43:52.0	0	0s	0	3°	24°
5	Tmp	10	3.090	10:45:09.5	10:45:08.9	0	1s	-1	17°	22°
6	Tmp	13	4.059	10:47:14.6	10:47:12.6	0	2s	-2	34°	22°
7	Tmp	14	4.918	10:48:59.8	10:49:01.0	0	1s	+1	21°	18°
8	Tmp	19	5.790	10:50:47.9	10:50:48.1	0	0s	0	4°	14°
9	Tmp	22	6.678	10:52:39.3	10:52:39.0	0	0s	0	3°	11°
10	Tmp	26	0.249	10:55:07.1	10:55:10.4	0	3s	+3	43°	13°
11	Tmp	28	1.290	10:57:27.3	10:57:25.5	0	2s	-2	38°	15°
12	Tmp	33	0.317	11:02:15.5	11:02:16.6	0	1s	+1	16°	13°
13	Tmp	36	1.293	11:04:59.6	11:05:01.8	0	2s	+2	32°	12°
14	Tmp	37	1.721	11:06:08.4	11:06:08.1	0	0s	0	5°	10°
15	Tmp	41	2.774	11:08:26.8	11:08:27.0	0	0s	0	3°	7°
16	Tmp	45	4.251	11:11:38.5	11:11:37.9	0	1s	-1	22°	8°
17	Tmp	53	0.590	11:14:43.6	11:14:43.5	0	0s	0	3°	6°
18	Tmp	54	0.919	11:15:36.6	11:15:34.1	0	3s	-3	48°	11°
19	Tmp	57	1.846	11:17:53.9	11:17:53.5	0	0s	0	4°	9°
20	Tmp	60	2.623	11:19:36.5	11:19:34.5	0	2s	-2	37°	10°
21	Tmp	62	3.939	11:22:17.6	11:22:17.6	0	0s	0	5°	9°
22	Tmp	63	4.236	11:22:42.9	11:22:42.6	0	0s	0	5°	8°
23	Tmp	67	0.116	11:36:26.2	11:36:25.8	0	0s	0	7°	7°
24	Tmp	68	0.800	11:38:00.1	11:38:00.8	0	1s	+1	23°	8°
25	Tmp	71	1.908	11:40:13.3	11:40:15.5	0	2s	+2	39°	9°
26	Tmp	73	2.664	11:42:04.9	11:42:03.9	0	1s	-1	19°	9°
27	Tmp	76	3.658	11:44:35.8	11:44:31.5	0	4s	-4	40°	13°
28	Tmp	79	4.849	11:47:33.7	11:47:33.9	0	0s	0	6°	9°
29	Tmp	83	6.042	11:49:46.6	11:49:46.6	0	0s	0	5°	8°
30	Tmp	86	6.877	11:51:38.2	11:51:38.5	0	0s	0	4°	8°
31	Tmp	87	7.840	11:53:21.0	11:53:22.0	0	1s	+1	27°	8°
32	Tmp	91	9.017	11:55:49.7	11:55:48.9	0	1s	-1	15°	8°
33	Tmp	95	0.124	11:58:56.1	11:58:56.0	0	0s	0	5°	8°
34	Tmp	98	1.436	12:01:37.3	12:01:35.7	0	2s	-2	49°	9°
35	Tmp	106	0.637	12:40:13.5	12:40:14.0	0	1s	+1	24°	9°
36	Tmp	109	3.187	12:44:48.4	12:44:44.1	0	4s	-4	56°	12°
37	Tmp	115	4.558	12:47:50.8	12:47:52.0	0	1s	+1	17°	12°
38	Tmp	122	6.289	12:51:22.6	12:51:23.8	0	1s	+1	22°	12°
39	Tmp	128	0.364	12:54:36.2	12:54:36.3	0	0s	0	5°	12°
40	Tmp	131	1.754	12:57:27.0	12:57:27.4	0	0s	0	3°	10°
41	Tmp	135	3.409	13:01:29.4	13:01:27.5	0	2s	-2	41°	11°
42	Tmp	142	0.600	13:06:06.9	13:06:08.5	0	2s	+2	53°	12°
43	Tmp	145	1.647	13:08:08.4	13:08:07.3	0	1s	-1	29°	12°
44	Tmp	148	2.356	13:09:25.3	13:09:26.0	0	1s	+1	28°	12°
45	Tmp	152	4.076	13:12:26.9	13:12:26.4	0	1s	-1	23°	12°
46	Tmp	156	6.111	13:16:25.6	13:16:25.5	0	0s	0	5°	12°
47	Tmp	162	7.362	13:18:37.6	13:18:36.8	0	1s	-1	26°	11°
48	Tmp	165	8.848	13:21:28.3	13:21:28.5	0	0s	0	4°	11°
49	Tmp	170	0.437	13:23:44.4	13:23:43.1	0	1s	-1	32°	11°
50	Tmp	173	1.912	13:26:27.7	13:26:25.7	0	2s	-2	49°	12°
51	Tmp	179	3.252	13:29:24.5	13:29:18.4	0	6s	-6	65°	15°
52	Tmp	183	4.702	13:32:33.7	13:32:33.8	0	0s	0	1°	14°

PC	Tp	Trc	DistPC	Ideal	Passagem	Pen	Erro	Pontos	NoPC	AtePC
53	Tmp	186	6.115	13:35:43.7	13:39:20.8	0	3m37s	[+217]	80°	16°
54	Tmp	192	1.426	13:42:15.9	13:44:01.9	0	1m46s	[+106]	72°	16°
55	Tmp	200	3.857	13:47:32.5	13:48:27.3	0	55s	[+55]	67°	16°
56	Tmp	207	5.382	13:51:16.0	13:51:14.5	0	2s	-2	22°	16°
57	Tmp	212	6.702	13:54:12.8	13:54:13.7	0	1s	+1	11°	16°
58	Tmp	221	0.190	13:59:24.5	13:59:25.7	0	1s	+1	20°	16°
59	Tmp	228	1.454	14:02:03.5	14:02:03.8	0	0s	0	4°	16°
60	Tmp	238	0.244	14:10:44.6	14:10:42.5	0	2s	-2	36°	15°
61	Tmp	241	1.570	14:12:55.6	14:12:55.9	0	0s	0	4°	14°
62	Tmp	243	2.145	14:13:45.6	14:13:45.1	0	1s	-1	17°	12°
63	Tmp	250	3.575	14:16:41.4	14:16:41.1	0	0s	0	3°	11°
64	Tmp	255	5.273	14:19:54.3	14:20:00.2	0	6s	[+6]	45°	12°
65	Tmp	259	6.233	14:21:53.4	14:21:59.4	0	6s	[+6]	43°	12°
66	Tmp	262	7.101	14:23:18.9	14:23:57.1	0	38s	[+38]	49°	12°
67	Tmp	264	7.428	14:23:53.8	14:24:44.2	0	50s	[+50]	48°	12°

Num	122	Pen	0	PCZ	23	Total PP	64	Col. Final	12°
-----	-----	-----	---	-----	----	----------	----	------------	-----





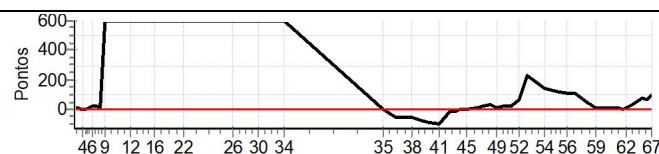
VELOCITTA - SP - Mitsubishi MotorSports 2022

Performance Individual

PC	Tp	Trc	DistPC	Ideal	Passagem	Pen	Erro	Pontos	NoPC	AtePC
N u m	123	123 / Vicente Nuci Junior / Alexandra Batista Nuci								
		Cat / NL / Largada LIGHT / 123 / 10:33:00								
		Sao Bernardo do Campo-SP				L200 TRITON HPE				
PC	Tp	Trc	DistPC	Ideal	Passagem	Pen	Erro	Pontos	NoPC	AtePC
1	Tmp	4	0.360	10:41:37.3	10:41:45.5	0	8s	+8	73 °	61 °
2	Tmp	5	1.247	10:43:00.2	10:43:09.1	0	9s	+9	62 °	73 °
3	Tmp	5	1.729	10:43:48.4	10:43:50.8	0	2s	+2	45 °	59 °
4	Tmp	6	2.416	10:44:52.1	10:44:54.4	0	2s	+2	41 °	55 °
5	Tmp	10	3.090	10:46:09.5	10:46:12.8	0	3s	+3	44 °	51 °
6	Tmp	13	4.059	10:48:14.6	10:48:35.4	0	21s	+21	78 °	55 °
7	Tmp	14	4.918	10:49:59.8	10:50:21.0	0	21s	+21	76 °	60 °
8	Tmp	19	5.790	10:51:47.9	10:51:57.1	0	9s	+9	69 °	62 °
9	Tmp	22	6.678	10:53:39.3	--:--:--	0		+600	101 °	91 °
10	Tmp	26	0.249	10:56:07.1	--:--:--	0		+600	99 °	93 °
11	Tmp	28	1.290	10:58:27.3	--:--:--	0		+600	98 °	95 °
12	Tmp	33	0.317	11:03:15.5	--:--:--	0		+600	96 °	96 °
13	Tmp	36	1.293	11:05:59.6	--:--:--	0		+600	96 °	96 °
14	Tmp	37	1.721	11:07:08.4	--:--:--	0		+600	96 °	96 °
15	Tmp	41	2.774	11:09:26.8	--:--:--	0		+600	96 °	97 °
16	Tmp	45	4.251	11:12:38.5	--:--:--	0		+600	96 °	98 °
17	Tmp	53	0.590	11:15:43.6	--:--:--	0		+600	96 °	98 °
18	Tmp	54	0.919	11:16:36.6	--:--:--	0		+600	96 °	98 °
19	Tmp	57	1.846	11:18:53.9	--:--:--	0		+600	96 °	98 °
20	Tmp	60	2.623	11:20:36.5	--:--:--	0		+600	96 °	98 °
21	Tmp	62	3.939	11:23:17.6	--:--:--	0		+600	96 °	98 °
22	Tmp	63	4.236	11:23:42.9	--:--:--	0		+600	96 °	98 °
23	Tmp	67	0.116	11:37:26.2	--:--:--	0		+600	96 °	98 °
24	Tmp	68	0.800	11:39:00.1	--:--:--	0		+600	96 °	98 °
25	Tmp	71	1.908	11:41:13.3	--:--:--	0		+600	96 °	98 °
26	Tmp	73	2.664	11:43:04.9	--:--:--	0		+600	96 °	98 °
27	Tmp	76	3.658	11:45:35.8	--:--:--	0		+600	96 °	98 °
28	Tmp	79	4.849	11:48:33.7	--:--:--	0		+600	96 °	98 °
29	Tmp	83	6.042	11:50:46.6	--:--:--	0		+600	96 °	98 °
30	Tmp	86	6.877	11:52:38.2	--:--:--	0		+600	96 °	98 °
31	Tmp	87	7.840	11:54:21.0	--:--:--	0		+600	96 °	98 °
32	Tmp	91	9.017	11:56:49.7	--:--:--	0		+600	96 °	98 °
33	Tmp	95	0.124	11:59:56.1	--:--:--	0		+600	97 °	98 °
34	Tmp	98	1.436	12:02:37.3	--:--:--	0		+600	98 °	98 °
35	Tmp	106	0.637	12:41:13.5	12:41:13.7	0	0s	0	8 °	98 °
36	Tmp	109	3.187	12:45:48.4	12:44:56.2	0	52s	-52	80 °	98 °
37	Tmp	115	4.558	12:48:50.8	12:47:53.8	0	57s	-57	82 °	98 °
38	Tmp	122	6.289	12:52:22.6	12:51:26.8	0	56s	-56	82 °	98 °
39	Tmp	128	0.364	12:55:36.2	12:54:19.1	0	1m17s	-77	87 °	98 °
40	Tmp	131	1.754	12:58:27.0	12:57:04.6	0	1m22s	-82	87 °	96 °
41	Tmp	135	3.409	13:02:29.4	13:00:51.5	0	1m38s	-98	89 °	97 °
42	Tmp	142	0.600	13:07:06.9	13:06:57.3	0	10s	-10	82 °	95 °
43	Tmp	145	1.647	13:09:08.4	13:08:56.0	0	12s	-12	82 °	94 °
44	Tmp	148	2.356	13:10:25.3	13:10:19.9	0	5s	-5	69 °	94 °
45	Tmp	152	4.076	13:13:26.9	13:13:26.5	0	0s	0	2 °	94 °
46	Tmp	156	6.111	13:17:25.6	13:17:35.6	0	10s	+10	81 °	94 °
47	Tmp	162	7.362	13:19:37.6	13:19:54.5	0	17s	+17	83 °	94 °
48	Tmp	165	8.848	13:22:28.3	13:22:57.7	0	29s	+29	83 °	94 °
49	Tmp	170	0.437	13:24:44.4	13:24:52.1	0	8s	+8	82 °	94 °
50	Tmp	173	1.912	13:27:27.7	13:27:50.6	0	23s	+23	89 °	94 °
51	Tmp	179	3.252	13:30:24.5	13:30:47.2	0	23s	+23	86 °	94 °
52	Tmp	183	4.702	13:33:33.7	13:34:36.6	0	1m03s	+63	83 °	94 °

PC	Tp	Trc	DistPC	Ideal	Passagem	Pen	Erro	Pontos	NoPC	AtePC
53	Tmp	186	6.115	13:36:43.7	13:40:36.7	0	3m53s	[+233]	84 °	94 °
54	Tmp	192	1.426	13:43:15.9	13:45:41.1	0	2m25s	[+145]	81 °	94 °
55	Tmp	200	3.857	13:48:32.5	13:50:30.9	0	1m58s	[+118]	77 °	94 °
56	Tmp	207	5.382	13:52:16.0	13:54:10.2	0	1m54s	[+114]	68 °	94 °
57	Tmp	212	6.702	13:55:12.8	13:57:04.4	0	1m52s	[+112]	64 °	94 °
58	Tmp	221	0.190	14:00:24.5	14:01:09.3	0	45s	+45	63 °	94 °
59	Tmp	228	1.454	14:03:03.5	14:03:15.6	0	12s	+12	60 °	94 °
60	Tmp	238	0.244	14:11:44.6	14:11:53.7	0	9s	+9	53 °	94 °
61	Tmp	241	1.570	14:13:55.6	14:13:58.3	0	3s	+3	50 °	94 °
62	Tmp	243	2.145	14:14:45.6	14:14:59.9	0	14s	+14	66 °	94 °
63	Tmp	250	3.575	14:17:41.4	14:18:19.8	0	38s	+38	64 °	94 °
64	Tmp	255	5.273	14:20:54.3	14:22:07.5	0	1m13s	+73	68 °	94 °
65	Tmp	259	6.233	14:22:53.4	14:23:57.2	0	1m04s	+64	64 °	93 °
66	Tmp	262	7.101	14:24:18.9	14:25:49.0	0	1m30s	[+90]	63 °	93 °
67	Tmp	264	7.428	14:24:53.8	14:26:33.3	0	1m40s	[+100]	61 °	93 °

Num	123	Pen	0	PCZ	2	Total PP	16555	Col. Final	93°
-----	-----	-----	---	-----	---	----------	-------	------------	-----





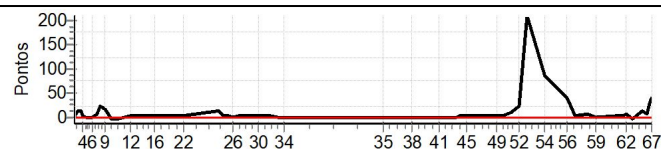
VELOCITTA - SP - Mitsubishi MotorSports 2022

Performance Individual

PC	Tp	Trc	DistPC	Ideal	Passagem	Pen	Erro	Pontos	NoPC	AtePC	
N u m	124	124 / Eduardo Joe de Lima Kakiuchi / Danilo Umehara									
		Cat / NL / Largada			LIGHT / 124 / 10:34:00						
		Sao Paulo-SP				L200 TRITON 3.2 DIESEL A/T					
PC	Tp	Trc	DistPC	Ideal	Passagem	Pen	Erro	Pontos	NoPC	AtePC	
1	Tmp	4	0.360	10:42:37.3	10:42:41.4	0	4s	+4	57°	46°	
2	Tmp	5	1.247	10:44:00.2	10:44:11.9	0	12s	+12	66°	61°	
3	Tmp	5	1.729	10:44:48.4	10:45:00.2	0	12s	+12	69°	67°	
4	Tmp	6	2.416	10:45:52.1	10:45:57.3	0	5s	+5	57°	64°	
5	Tmp	10	3.090	10:47:09.5	10:47:08.7	0	1s	-1	16°	58°	
6	Tmp	13	4.059	10:49:14.6	10:49:15.7	0	1s	+1	19°	52°	
7	Tmp	14	4.918	10:50:59.8	10:51:06.1	0	6s	+6	63°	54°	
8	Tmp	19	5.790	10:52:47.9	10:53:10.1	0	22s	+22	81°	56°	
9	Tmp	22	6.678	10:54:39.3	10:54:57.6	0	18s	+18	81°	60°	
10	Tmp	26	0.249	10:57:07.1	10:57:05.2	0	2s	-2	39°	57°	
11	Tmp	28	1.290	10:59:27.3	10:59:25.7	0	2s	-2	37°	54°	
12	Tmp	33	0.317	11:04:15.5	11:04:19.9	0	4s	+4	48°	54°	
13	Tmp	36	1.293	11:06:59.6	11:07:04.0	0	4s	+4	55°	53°	
14	Tmp	37	1.721	11:08:08.4	11:08:11.7	0	3s	+3	55°	52°	
15	Tmp	41	2.774	11:10:26.8	11:10:30.7	0	4s	+4	52°	51°	
16	Tmp	45	4.251	11:13:38.5	11:13:43.4	0	5s	+5	59°	52°	
17	Tmp	53	0.590	11:16:43.6	11:16:45.7	0	2s	+2	40°	51°	
18	Tmp	54	0.919	11:17:36.6	11:17:38.7	0	2s	+2	36°	50°	
19	Tmp	57	1.846	11:19:53.9	11:19:56.3	0	2s	+2	34°	49°	
20	Tmp	60	2.623	11:21:36.5	11:21:38.6	0	2s	+2	36°	48°	
21	Tmp	62	3.939	11:24:17.6	11:24:22.7	0	5s	+5	62°	50°	
22	Tmp	63	4.236	11:24:42.9	11:24:46.3	0	3s	+3	50°	49°	
23	Tmp	67	0.116	11:38:26.2	11:38:39.2	0	13s	+13	76°	49°	
24	Tmp	68	0.800	11:40:00.1	11:40:03.4	0	3s	+3	57°	49°	
25	Tmp	71	1.908	11:42:13.3	11:42:16.2	0	3s	+3	54°	48°	
26	Tmp	73	2.664	11:44:04.9	11:44:06.2	0	1s	+1	18°	48°	
27	Tmp	76	3.658	11:46:35.8	11:46:40.1	0	4s	+4	39°	48°	
28	Tmp	79	4.849	11:49:33.7	11:49:37.0	0	3s	+3	42°	49°	
29	Tmp	83	6.042	11:51:46.6	11:51:49.9	0	3s	+3	44°	49°	
30	Tmp	86	6.877	11:53:38.2	11:53:42.5	0	4s	+4	55°	49°	
31	Tmp	87	7.840	11:55:21.0	11:55:24.6	0	4s	+4	64°	48°	
32	Tmp	91	9.017	11:57:49.7	11:57:54.7	0	5s	+5	61°	49°	
33	Tmp	95	0.124	12:00:56.1	12:00:56.3	0	0s	0	4°	48°	
34	Tmp	98	1.436	12:03:37.3	12:03:38.1	0	1s	+1	22°	48°	
35	Tmp	106	0.637	12:42:13.5	12:42:12.5	0	1s	-1	23°	48°	
36	Tmp	109	3.187	12:46:48.4	12:46:49.3	0	1s	+1	16°	48°	
37	Tmp	115	4.558	12:49:50.8	12:49:51.9	0	1s	+1	16°	45°	
38	Tmp	122	6.289	12:53:22.6	12:53:23.7	0	1s	+1	21°	44°	
39	Tmp	128	0.364	12:56:36.2	12:56:36.1	0	0s	0	4°	42°	
40	Tmp	131	1.754	12:59:27.0	12:59:27.9	0	1s	+1	20°	41°	
41	Tmp	135	3.409	13:03:29.4	13:03:30.0	0	1s	+1	21°	41°	
42	Tmp	142	0.600	13:08:06.9	13:08:08.1	0	1s	+1	29°	41°	
43	Tmp	145	1.647	13:10:08.4	13:10:09.5	0	1s	+1	28°	41°	
44	Tmp	148	2.356	13:11:25.3	13:11:28.1	0	3s	+3	58°	41°	
45	Tmp	152	4.076	13:14:26.9	13:14:29.6	0	3s	+3	61°	42°	
46	Tmp	156	6.111	13:18:25.6	13:18:29.1	0	4s	+4	66°	42°	
47	Tmp	162	7.362	13:20:37.6	13:20:40.6	0	3s	+3	60°	42°	
48	Tmp	165	8.848	13:23:28.3	13:23:31.4	0	3s	+3	50°	42°	
49	Tmp	170	0.437	13:25:44.4	13:25:47.6	0	3s	+3	63°	41°	
50	Tmp	173	1.912	13:28:27.7	13:28:31.8	0	4s	+4	67°	41°	
51	Tmp	179	3.252	13:31:24.5	13:31:33.4	0	9s	+9	74°	43°	
52	Tmp	183	4.702	13:34:33.7	13:34:57.6	0	24s	[+24]	67°	43°	

PC	Tp	Trc	DistPC	Ideal	Passagem	Pen	Erro	Pontos	NoPC	AtePC
53	Tmp	186	6.115	13:37:43.7	13:41:13.4	0	3m30s	[+210]	79°	43°
54	Tmp	192	1.426	13:44:15.9	13:45:42.9	0	1m27s	[+87]	69°	44°
55	Tmp	200	3.857	13:49:32.5	13:50:32.6	0	1m00s	[+60]	68°	44°
56	Tmp	207	5.382	13:53:16.0	13:53:55.2	0	39s	[+39]	54°	45°
57	Tmp	212	6.702	13:56:12.8	13:56:18.1	0	5s	+5	40°	46°
58	Tmp	221	0.190	14:01:24.5	14:01:32.7	0	8s	+8	59°	45°
59	Tmp	228	1.454	14:04:03.5	14:04:03.5	0	0s	0	3°	43°
60	Tmp	238	0.244	14:12:44.6	14:12:48.8	0	4s	+4	46°	42°
61	Tmp	241	1.570	14:14:55.6	14:14:58.5	0	3s	+3	49°	41°
62	Tmp	243	2.145	14:15:45.6	14:15:51.5	0	6s	+6	59°	42°
63	Tmp	250	3.575	14:18:41.4	14:18:38.8	0	3s	-3	44°	40°
64	Tmp	255	5.273	14:21:54.3	14:22:09.3	0	15s	+15	55°	41°
65	Tmp	259	6.233	14:23:53.4	14:23:59.6	0	6s	+6	42°	41°
66	Tmp	262	7.101	14:25:18.9	14:25:51.1	0	32s	[+32]	45°	41°
67	Tmp	264	7.428	14:25:53.8	14:26:35.2	0	41s	[+41]	42°	41°

Num	124	Pen	0	PCZ	3	Total PP	255	Col. Final	41°
-----	-----	-----	---	-----	---	----------	-----	------------	-----



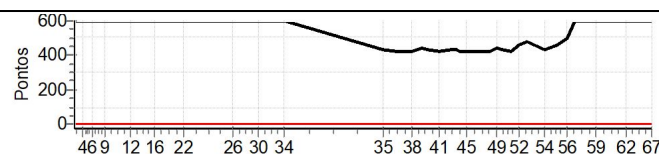


VELOCITTA - SP - Mitsubishi MotorSports 2022

Performance Individual

PC	Tp	Trc	DistPC	Ideal	Passagem	Pen	Erro	Pontos	NoPC	AtePC
N u m	125	125 / João Luis Ken-ite Suzuki / Roseli Lima de Araujo								
		Cat / NL / Largada		LIGHT / 125 / 10:35:00						
		São Paulo-SP				ECLIPSE CROSS HPE-S 1.5T S-AWC				
PC	Tp	Trc	DistPC	Ideal	Passagem	Pen	Erro	Pontos	NoPC	AtePC
1	Tmp	4	0.360	10:43:37.3	10:53:51.7	0	10m14s	[+600]	101 °	86 °
2	Tmp	5	1.247	10:45:00.2	10:55:23.2	0	10m23s	[+600]	101 °	100 °
3	Tmp	5	1.729	10:45:48.4	10:56:13.7	0	10m25s	[+600]	101 °	100 °
4	Tmp	6	2.416	10:46:52.1	10:57:07.7	0	10m16s	[+600]	101 °	100 °
5	Tmp	10	3.090	10:48:09.5	10:58:12.3	0	10m03s	[+600]	101 °	100 °
6	Tmp	13	4.059	10:50:14.6	11:00:16.7	0	10m02s	[+600]	101 °	100 °
7	Tmp	14	4.918	10:51:59.8	11:02:05.9	0	10m06s	[+600]	101 °	100 °
8	Tmp	19	5.790	10:53:47.9	11:03:56.2	0	10m08s	+600	101 °	100 °
9	Tmp	22	6.678	10:55:39.3	11:05:49.5	0	10m10s	+600	100 °	100 °
10	Tmp	26	0.249	10:58:07.1	11:08:19.5	0	10m12s	+600	98 °	100 °
11	Tmp	28	1.290	11:00:27.3	11:10:33.2	0	10m06s	+600	97 °	100 °
12	Tmp	33	0.317	11:05:15.5	11:15:31.7	0	10m16s	+600	95 °	100 °
13	Tmp	36	1.293	11:07:59.6	11:18:17.1	0	10m18s	+600	95 °	100 °
14	Tmp	37	1.721	11:09:08.4	11:19:15.7	0	10m07s	+600	95 °	100 °
15	Tmp	41	2.774	11:11:26.8	11:21:38.8	0	10m12s	+600	95 °	100 °
16	Tmp	45	4.251	11:14:38.5	11:24:41.4	0	10m03s	+600	95 °	100 °
17	Tmp	53	0.590	11:17:43.6	11:28:06.9	0	10m23s	+600	95 °	100 °
18	Tmp	54	0.919	11:18:36.6	11:29:08.0	0	10m31s	+600	95 °	100 °
19	Tmp	57	1.846	11:20:53.9	11:31:13.1	0	10m19s	+600	95 °	100 °
20	Tmp	60	2.623	11:22:36.5	11:33:31.4	0	10m55s	+600	95 °	100 °
21	Tmp	62	3.939	11:25:17.6	11:35:50.2	0	10m33s	+600	95 °	100 °
22	Tmp	63	4.236	11:25:42.9	11:36:15.2	0	10m32s	+600	95 °	100 °
23	Tmp	67	0.116	11:39:26.2	11:49:55.9	0	10m30s	+600	95 °	100 °
24	Tmp	68	0.800	11:41:00.1	11:51:17.5	0	10m17s	+600	95 °	100 °
25	Tmp	71	1.908	11:43:13.3	11:53:32.1	0	10m19s	+600	95 °	100 °
26	Tmp	73	2.664	11:45:04.9	11:55:07.9	0	10m03s	+600	95 °	100 °
27	Tmp	76	3.658	11:47:35.8	11:57:38.3	0	10m03s	+600	95 °	100 °
28	Tmp	79	4.849	11:50:33.7	12:00:38.3	0	10m05s	+600	95 °	100 °
29	Tmp	83	6.042	11:52:46.6	12:02:53.9	0	10m07s	+600	95 °	100 °
30	Tmp	86	6.877	11:54:38.2	12:18:02.1	0	23m24s	+600	95 °	100 °
31	Tmp	87	7.840	11:56:21.0	12:19:38.1	0	23m17s	+600	95 °	100 °
32	Tmp	91	9.017	11:58:49.7	12:21:35.5	0	22m46s	+600	95 °	100 °
33	Tmp	95	0.124	12:01:56.1	12:24:38.5	0	22m42s	+600	96 °	100 °
34	Tmp	98	1.436	12:04:37.3	12:27:14.2	0	22m37s	+600	97 °	100 °
35	Tmp	106	0.637	12:43:13.5	12:50:25.7	0	7m12s	+432	93 °	100 °
36	Tmp	109	3.187	12:47:48.4	12:54:48.0	0	7m00s	+420	94 °	100 °
37	Tmp	115	4.558	12:50:50.8	12:57:54.1	0	7m03s	+423	94 °	100 °
38	Tmp	122	6.289	12:54:22.6	13:01:25.1	0	7m03s	+423	94 °	100 °
39	Tmp	128	0.364	12:57:36.2	13:04:58.9	0	7m23s	+443	94 °	100 °
40	Tmp	131	1.754	13:00:27.0	13:07:38.4	0	7m11s	+431	94 °	100 °
41	Tmp	135	3.409	13:04:29.4	13:11:32.1	0	7m03s	+423	96 °	100 °
42	Tmp	142	0.600	13:09:06.9	13:16:22.1	0	7m15s	+435	96 °	100 °
43	Tmp	145	1.647	13:11:08.4	13:18:16.5	0	7m08s	+428	96 °	100 °
44	Tmp	148	2.356	13:12:25.3	13:19:28.2	0	7m03s	+423	96 °	100 °
45	Tmp	152	4.076	13:15:26.9	13:22:29.1	0	7m02s	+422	96 °	100 °
46	Tmp	156	6.111	13:19:25.6	13:26:28.6	0	7m03s	+423	96 °	100 °
47	Tmp	162	7.362	13:21:37.6	13:28:41.6	0	7m04s	+424	97 °	100 °
48	Tmp	165	8.848	13:24:28.3	13:31:29.3	0	7m01s	+421	97 °	100 °
49	Tmp	170	0.437	13:26:44.4	13:34:08.5	0	7m24s	+444	97 °	100 °
50	Tmp	173	1.912	13:29:27.7	13:36:40.2	0	7m13s	+433	97 °	99 °
51	Tmp	179	3.252	13:32:24.5	13:39:28.9	0	7m04s	+424	96 °	99 °
52	Tmp	183	4.702	13:35:33.7	13:43:13.9	0	7m40s	+460	96 °	99 °

PC	Tp	Trc	DistPC	Ideal	Passagem	Pen	Erro	Pontos	NoPC	AtePC
53	Tmp	186	6.115	13:38:43.7	13:46:37.3	0	7m54s	+474	96 °	99 °
54	Tmp	192	1.426	13:45:15.9	13:52:28.9	0	7m13s	+433	95 °	99 °
55	Tmp	200	3.857	13:50:32.5	13:58:16.4	0	7m44s	+464	95 °	99 °
56	Tmp	207	5.382	13:54:16.0	14:02:37.3	0	8m21s	+501	89 °	99 °
57	Tmp	212	6.702	13:57:12.8	--:--:--	0		+600	95 °	99 °
58	Tmp	221	0.190	14:02:24.5	--:--:--	0		+600	95 °	99 °
59	Tmp	228	1.454	14:05:03.5	--:--:--	0		+600	95 °	99 °
60	Tmp	238	0.244	14:13:44.6	--:--:--	0		+600	94 °	97 °
61	Tmp	241	1.570	14:15:55.6	--:--:--	0		+600	94 °	97 °
62	Tmp	243	2.145	14:16:45.6	--:--:--	0		+600	94 °	97 °
63	Tmp	250	3.575	14:19:41.4	--:--:--	0		+600	94 °	97 °
64	Tmp	255	5.273	14:22:54.3	--:--:--	0		+600	93 °	97 °
65	Tmp	259	6.233	14:24:53.4	--:--:--	0		+600	92 °	97 °
66	Tmp	262	7.101	14:26:18.9	--:--:--	0		+600	92 °	97 °
67	Tmp	264	7.428	14:26:53.8	--:--:--	0		+600	92 °	97 °
Num	125	Pen	0	PCZ	0	Total PP	32404	Col. Final	97°	



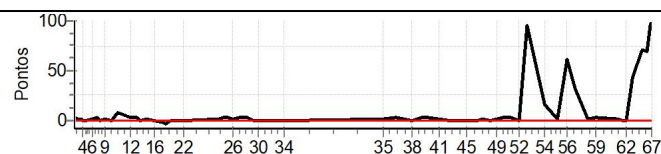


VELOCITTA - SP - Mitsubishi MotorSports 2022

Performance Individual

PC	Tp	Trc	DistPC	Ideal	Passagem	Pen	Erro	Pontos	NoPC	AtePC
N u m	126	126 / Flávio Wilian Colombo / Francisco Nasser Batista Filho								
		Cat / NL / Largada		LIGHT / 126 / 10:36:00						
		Ribeirão Preto-SP			PAJERO SPORT HPE 2.4 DI-D 4X4 A					
PC	Tp	Trc	DistPC	Ideal	Passagem	Pen	Erro	Pontos	NoPC	AtePC
1	Tmp	4	0.360	10:44:37.3	10:44:41.0	0	4s	+4	56°	45°
2	Tmp	5	1.247	10:46:00.2	10:46:02.3	0	2s	+2	38°	45°
3	Tmp	5	1.729	10:46:48.4	10:46:50.2	0	2s	+2	44°	45°
4	Tmp	6	2.416	10:47:52.1	10:47:53.3	0	1s	+1	22°	44°
5	Tmp	10	3.090	10:49:09.5	10:49:10.5	0	1s	+1	15°	36°
6	Tmp	13	4.059	10:51:14.6	10:51:17.0	0	2s	+2	33°	34°
7	Tmp	14	4.918	10:52:59.8	10:53:04.2	0	4s	+4	53°	42°
8	Tmp	19	5.790	10:54:47.9	10:54:49.1	0	1s	+1	21°	39°
9	Tmp	22	6.678	10:56:39.3	10:56:41.2	0	2s	+2	36°	38°
10	Tmp	26	0.249	10:59:07.1	10:59:07.5	0	0s	0	3°	33°
11	Tmp	28	1.290	11:01:27.3	11:01:36.5	0	9s	+9	67°	37°
12	Tmp	33	0.317	11:06:15.5	11:06:18.6	0	3s	+3	43°	38°
13	Tmp	36	1.293	11:08:59.6	11:09:03.9	0	4s	+4	54°	36°
14	Tmp	37	1.721	11:10:08.4	11:10:08.8	0	0s	0	4°	35°
15	Tmp	41	2.774	11:12:26.8	11:12:29.1	0	2s	+2	35°	34°
16	Tmp	45	4.251	11:15:38.5	11:15:38.6	0	0s	0	3°	30°
17	Tmp	53	0.590	11:18:43.6	11:18:43.1	0	1s	-1	22°	29°
18	Tmp	54	0.919	11:19:36.6	11:19:33.8	0	3s	-3	47°	33°
19	Tmp	57	1.846	11:21:53.9	11:21:54.8	0	1s	+1	22°	32°
20	Tmp	60	2.623	11:23:36.5	11:23:36.7	0	0s	0	3°	30°
21	Tmp	62	3.939	11:26:17.6	11:26:18.4	0	1s	+1	28°	29°
22	Tmp	63	4.236	11:26:42.9	11:26:44.2	0	1s	+1	29°	29°
23	Tmp	67	0.116	11:40:26.2	11:40:28.3	0	2s	+2	44°	29°
24	Tmp	68	0.800	11:42:00.1	11:42:02.9	0	3s	+3	56°	32°
25	Tmp	71	1.908	11:44:13.3	11:44:16.3	0	3s	+3	53°	32°
26	Tmp	73	2.664	11:46:04.9	11:46:07.1	0	2s	+2	46°	31°
27	Tmp	76	3.658	11:48:35.8	11:48:38.5	0	3s	+3	32°	32°
28	Tmp	79	4.849	11:51:33.7	11:51:36.7	0	3s	+3	41°	32°
29	Tmp	83	6.042	11:53:46.6	11:53:46.2	0	0s	0	4°	29°
30	Tmp	86	6.877	11:55:38.2	11:55:38.9	0	1s	+1	19°	28°
31	Tmp	87	7.840	11:57:21.0	11:57:21.4	0	0s	0	4°	27°
32	Tmp	91	9.017	11:59:49.7	11:59:50.7	0	1s	+1	14°	27°
33	Tmp	95	0.124	12:02:56.1	12:02:57.1	0	1s	+1	33°	27°
34	Tmp	98	1.436	12:05:37.3	12:05:37.5	0	0s	0	3°	27°
35	Tmp	106	0.637	12:44:13.5	12:44:15.2	0	2s	+2	42°	27°
36	Tmp	109	3.187	12:48:48.4	12:48:51.4	0	3s	+3	47°	27°
37	Tmp	115	4.558	12:51:50.8	12:51:53.2	0	2s	+2	39°	27°
38	Tmp	122	6.289	12:55:22.6	12:55:23.7	0	1s	+1	20°	27°
39	Tmp	128	0.364	12:58:36.2	12:58:38.7	0	3s	+3	61°	29°
40	Tmp	131	1.754	13:01:27.0	13:01:29.6	0	3s	+3	50°	29°
41	Tmp	135	3.409	13:05:29.4	13:05:31.3	0	2s	+2	40°	29°
42	Tmp	142	0.600	13:10:06.9	13:10:08.2	0	1s	+1	28°	29°
43	Tmp	145	1.647	13:12:08.4	13:12:09.7	0	1s	+1	27°	29°
44	Tmp	148	2.356	13:13:25.3	13:13:26.4	0	1s	+1	27°	29°
45	Tmp	152	4.076	13:16:26.9	13:16:27.3	0	0s	0	1°	28°
46	Tmp	156	6.111	13:20:25.6	13:20:27.0	0	1s	+1	29°	27°
47	Tmp	162	7.362	13:22:37.6	13:22:39.6	0	2s	+2	45°	28°
48	Tmp	165	8.848	13:25:28.3	13:25:29.2	0	1s	+1	19°	27°
49	Tmp	170	0.437	13:27:44.4	13:27:46.2	0	2s	+2	52°	28°
50	Tmp	173	1.912	13:30:27.7	13:30:30.9	0	3s	+3	59°	28°
51	Tmp	179	3.252	13:33:24.5	13:33:27.6	0	3s	+3	51°	28°
52	Tmp	183	4.702	13:36:33.7	13:36:34.6	0	1s	+1	16°	28°

PC	Tp	Trc	DistPC	Ideal	Passagem	Pen	Erro	Pontos	NoPC	AtePC
53	Tmp	186	6.115	13:39:43.7	13:41:18.8	0	1m35s	[+95]	54°	28°
54	Tmp	192	1.426	13:46:15.9	13:46:32.3	0	16s	+16	59°	29°
55	Tmp	200	3.857	13:51:32.5	13:51:34.4	0	2s	+2	29°	29°
56	Tmp	207	5.382	13:55:16.0	13:56:17.7	0	1m02s	[+62]	58°	29°
57	Tmp	212	6.702	13:58:12.8	13:58:46.1	0	33s	+33	53°	29°
58	Tmp	221	0.190	14:03:24.5	14:03:26.8	0	2s	+2	40°	29°
59	Tmp	228	1.454	14:06:03.5	14:06:06.2	0	3s	+3	44°	28°
60	Tmp	238	0.244	14:14:44.6	14:14:46.9	0	2s	+2	35°	28°
61	Tmp	241	1.570	14:16:55.6	14:16:57.0	0	1s	+1	18°	29°
62	Tmp	243	2.145	14:17:45.6	14:17:46.0	0	0s	0	3°	29°
63	Tmp	250	3.575	14:20:41.4	14:21:25.2	0	44s	[+44]	67°	27°
64	Tmp	255	5.273	14:23:54.3	14:25:05.6	0	1m11s	[+71]	67°	26°
65	Tmp	259	6.233	14:25:53.4	14:27:03.5	0	1m10s	[+70]	66°	29°
66	Tmp	262	7.101	14:27:18.9	14:28:54.0	0	1m35s	[+95]	66°	29°
67	Tmp	264	7.428	14:27:53.8	14:29:34.2	0	1m40s	[+100]	60°	35°
Num	126	Pen	0	PCZ	9	Total PP	154	Col. Final	35°	





VELOCITTA - SP - Mitsubishi MotorSports 2022

Performance Individual

PC	Tp	Trc	DistPC	Ideal	Passagem	Pen	Erro	Pontos	NoPC	AtePC	PC	Tp	Trc	DistPC	Ideal	Passagem	Pen	Erro	Pontos	NoPC	AtePC										
N u m	127	127 / Erik Fernandes de Brito / Pamela dos Reis Gomes de Brito																													
		Cat / NL / Largada			LIGHT / 127 / 10:37:00																										
		7º			Criciúma-SC			PAJERO HPE 3.8 G 3P 4X4 AT S																							
1	Tmp	4	0.360	10:45:37.3	10:45:37.5	0	0s	0	4º	4º	53	Tmp	186	6.115	13:40:43.7	13:41:19.7	0	36s	[+36]	33º	11º										
2	Tmp	5	1.247	10:47:00.2	10:47:00.3	0	0s	0	3º	3º	54	Tmp	192	1.426	13:47:15.9	13:47:15.2	0	1s	-1	17º	11º										
3	Tmp	5	1.729	10:47:48.4	10:47:47.9	0	1s	-1	25º	13º	55	Tmp	200	3.857	13:52:32.5	13:52:32.1	0	0s	0	4º	10º										
4	Tmp	6	2.416	10:48:52.1	10:48:51.6	0	1s	-1	21º	16º	56	Tmp	207	5.382	13:56:16.0	13:56:14.7	0	1s	-1	14º	11º										
5	Tmp	10	3.090	10:50:09.5	10:50:09.4	0	0s	0	3º	10º	57	Tmp	212	6.702	13:59:12.8	13:59:12.3	0	1s	-1	10º	11º										
6	Tmp	13	4.059	10:52:14.6	10:52:14.0	0	1s	-1	18º	10º	58	Tmp	221	0.190	14:04:24.5	14:04:25.9	0	1s	+1	19º	11º										
7	Tmp	14	4.918	10:53:59.8	10:54:00.5	0	1s	+1	20º	8º	59	Tmp	228	1.454	14:07:03.5	14:07:04.3	0	1s	+1	16º	11º										
8	Tmp	19	5.790	10:55:47.9	10:55:47.1	0	1s	-1	20º	8º	60	Tmp	238	0.244	14:15:44.6	14:15:44.8	0	0s	0	3º	9º										
9	Tmp	22	6.678	10:57:39.3	10:57:39.4	0	0s	0	2º	4º	61	Tmp	241	1.570	14:17:55.6	14:17:55.9	0	0s	0	3º	8º										
10	Tmp	26	0.249	11:00:07.1	11:00:08.5	0	1s	+1	22º	6º	62	Tmp	243	2.145	14:18:45.6	14:18:45.7	0	0s	0	2º	8º										
11	Tmp	28	1.290	11:02:27.3	11:02:26.1	0	1s	-1	18º	5º	63	Tmp	250	3.575	14:21:41.4	14:21:40.4	0	1s	-1	18º	7º										
12	Tmp	33	0.317	11:07:15.5	11:07:17.4	0	2s	[+2]	31º	6º	64	Tmp	255	5.273	14:24:54.3	14:24:52.8	0	2s	-2	26º	7º										
13	Tmp	36	1.293	11:09:59.6	11:10:00.3	0	1s	+1	14º	5º	65	Tmp	259	6.233	14:26:53.4	14:26:55.7	0	2s	[+2]	16º	8º										
14	Tmp	37	1.721	11:11:08.4	11:11:08.0	0	0s	0	3º	3º	66	Tmp	262	7.101	14:28:18.9	14:28:20.3	0	1s	+1	5º	8º										
15	Tmp	41	2.774	11:13:26.8	11:13:26.0	0	1s	-1	16º	3º	67	Tmp	264	7.428	14:28:53.8	14:28:54.2	0	0s	0	2º	7º										
16	Tmp	45	4.251	11:16:38.5	11:16:39.1	0	1s	+1	21º	3º	<table border="1" style="margin: auto;"> <tr> <td>Num</td><td>127</td><td>Pen</td><td>0</td><td>PCZ</td><td>17</td><td>Total PP</td><td>52</td><td>Col. Final</td><td>7º</td> </tr> </table>											Num	127	Pen	0	PCZ	17	Total PP	52	Col. Final	7º
Num	127	Pen	0	PCZ	17	Total PP	52	Col. Final	7º																						
17	Tmp	53	0.590	11:19:43.6	11:19:42.1	0	2s	-2	39º	5º																					
18	Tmp	54	0.919	11:20:36.6	11:20:34.4	0	2s	-2	35º	6º																					
19	Tmp	57	1.846	11:22:53.9	11:22:52.3	0	2s	-2	33º	10º																					
20	Tmp	60	2.623	11:24:36.5	11:24:35.1	0	1s	-1	16º	9º																					
21	Tmp	62	3.939	11:27:17.6	11:27:16.2	0	1s	-1	27º	12º																					
22	Tmp	63	4.236	11:27:42.9	11:27:42.1	0	1s	-1	28º	13º																					
23	Tmp	67	0.116	11:41:26.2	11:41:26.1	0	0s	0	6º	12º																					
24	Tmp	68	0.800	11:43:00.1	11:43:01.0	0	1s	+1	22º	12º																					
25	Tmp	71	1.908	11:45:13.3	11:45:13.6	0	0s	0	4º	12º																					
26	Tmp	73	2.664	11:47:04.9	11:47:03.8	0	1s	-1	17º	12º																					
27	Tmp	76	3.658	11:49:35.8	11:49:33.5	0	2s	-2	24º	11º																					
28	Tmp	79	4.849	11:52:33.7	11:52:34.1	0	0s	0	5º	7º																					
29	Tmp	83	6.042	11:54:46.6	11:54:44.8	0	2s	-2	34º	10º																					
30	Tmp	86	6.877	11:56:38.2	11:56:37.2	0	1s	-1	18º	10º																					
31	Tmp	87	7.840	11:58:21.0	11:58:19.7	0	1s	-1	26º	11º																					
32	Tmp	91	9.017	12:00:49.7	12:00:49.6	0	0s	0	3º	11º																					
33	Tmp	95	0.124	12:03:56.1	12:03:57.3	0	1s	+1	32º	10º																					
34	Tmp	98	1.436	12:06:37.3	12:06:39.3	0	2s	[+2]	48º	10º																					
35	Tmp	106	0.637	12:45:13.5	12:45:14.7	0	1s	+1	22º	10º																					
36	Tmp	109	3.187	12:49:48.4	12:49:49.8	0	1s	+1	15º	10º																					
37	Tmp	115	4.558	12:52:50.8	12:52:51.7	0	1s	+1	15º	10º																					
38	Tmp	122	6.289	12:56:22.6	12:56:20.8	0	2s	-2	42º	11º																					
39	Tmp	128	0.364	12:59:36.2	12:59:37.5	0	1s	+1	25º	11º																					
40	Tmp	131	1.754	13:02:27.0	13:02:29.0	0	2s	[+2]	34º	11º																					
41	Tmp	135	3.409	13:06:29.4	13:06:30.1	0	1s	+1	20º	10º																					
42	Tmp	142	0.600	13:11:06.9	13:11:07.8	0	1s	+1	27º	11º																					
43	Tmp	145	1.647	13:13:08.4	13:13:08.0	0	0s	0	10º	11º																					
44	Tmp	148	2.356	13:14:25.3	13:14:24.6	0	1s	-1	26º	11º																					
45	Tmp	152	4.076	13:17:26.9	13:17:26.2	0	1s	-1	22º	10º																					
46	Tmp	156	6.111	13:21:25.6	13:21:25.5	0	0s	0	4º	10º																					
47	Tmp	162	7.362	13:23:37.6	13:23:37.4	0	0s	0	5º	10º																					
48	Tmp	165	8.848	13:26:28.3	13:26:26.5	0	2s	-2	37º	10º																					
49	Tmp	170	0.437	13:28:44.4	13:28:45.6	0	1s	+1	31º	10º																					
50	Tmp	173	1.912	13:31:27.7	13:31:31.3	0	4s	[+4]	66º	11º																					
51	Tmp	179	3.252	13:34:24.5	13:34:28.4	0	4s	[+4]	57º	10º																					
52	Tmp	183	4.702	13:37:33.7	13:37:32.2	0	2s	-2	23º	11º																					





VELOCITTA - SP - Mitsubishi MotorSports 2022

Performance Individual

PC	Tp	Trc	DistPC	Ideal	Passagem	Pen	Erro	Pontos	NoPC	AtePC	PC	Tp	Trc	DistPC	Ideal	Passagem	Pen	Erro	Pontos	NoPC	AtePC										
N u m	128	128 / Bruno Pedro Cipullo / Gustavo Costa Marques Oliveira																													
		Cat / NL / Largada LIGHT / 128 / 10:38:00																													
		Mogi das Cruzes-SP L200 TRITON 3.2 DIESEL MT/GLX																													
1	Tmp	4	0.360	10:46:37.3	10:46:38.2	0	1s	[+1]	25 °	23 °	53	Tmp	186	6.115	13:41:43.7	13:41:40.5	0	3s	-3	17 °	27 °										
2	Tmp	5	1.247	10:48:00.2	10:48:00.8	0	1s	[+1]	18 °	29 °	54	Tmp	192	1.426	13:48:15.9	13:48:15.6	0	0s	0	3 °	26 °										
3	Tmp	5	1.729	10:48:48.4	10:48:47.9	0	1s	-1	24 °	29 °	55	Tmp	200	3.857	13:53:32.5	13:53:31.3	0	1s	-1	18 °	26 °										
4	Tmp	6	2.416	10:49:52.1	10:49:51.5	0	1s	-1	20 °	29 °	56	Tmp	207	5.382	13:57:16.0	13:57:15.2	0	1s	-1	13 °	26 °										
5	Tmp	10	3.090	10:51:09.5	10:51:08.6	0	1s	-1	14 °	23 °	57	Tmp	212	6.702	14:00:12.8	14:00:13.0	0	0s	0	1 °	26 °										
6	Tmp	13	4.059	10:53:14.6	10:53:12.2	0	2s	-2	32 °	23 °	58	Tmp	221	0.190	14:05:24.5	14:05:24.7	0	0s	0	2 °	26 °										
7	Tmp	14	4.918	10:54:59.8	10:55:01.1	0	1s	[+1]	19 °	22 °	59	Tmp	228	1.454	14:08:03.5	14:08:03.5	0	0s	0	2 °	25 °										
8	Tmp	19	5.790	10:56:47.9	10:56:46.9	0	1s	-1	19 °	22 °	60	Tmp	238	0.244	14:16:44.6	14:16:45.4	0	1s	+1	15 °	25 °										
9	Tmp	22	6.678	10:58:39.3	10:58:40.4	0	1s	[+1]	18 °	18 °	61	Tmp	241	1.570	14:18:55.6	14:18:55.4	0	0s	0	2 °	25 °										
10	Tmp	26	0.249	11:01:07.1	11:01:09.0	0	2s	[+2]	38 °	18 °	62	Tmp	243	2.145	14:19:45.6	14:19:44.8	0	1s	-1	16 °	25 °										
11	Tmp	28	1.290	11:03:27.3	11:03:26.1	0	1s	-1	17 °	20 °	63	Tmp	250	3.575	14:22:41.4	14:22:40.2	0	1s	-1	17 °	23 °										
12	Tmp	33	0.317	11:08:15.5	11:08:16.7	0	1s	[+1]	15 °	18 °	64	Tmp	255	5.273	14:25:54.3	14:25:51.7	0	3s	-3	37 °	23 °										
13	Tmp	36	1.293	11:10:59.6	11:10:59.1	0	1s	-1	13 °	19 °	65	Tmp	259	6.233	14:27:53.4	14:27:51.1	0	2s	-2	15 °	22 °										
14	Tmp	37	1.721	11:12:08.4	11:12:06.3	0	2s	-2	39 °	21 °	66	Tmp	262	7.101	14:29:18.9	14:29:17.6	0	1s	-1	4 °	21 °										
15	Tmp	41	2.774	11:14:26.8	11:14:27.6	0	1s	[+1]	15 °	20 °	67	Tmp	264	7.428	14:29:53.8	14:29:52.2	0	2s	-2	6 °	21 °										
16	Tmp	45	4.251	11:17:38.5	11:17:38.0	0	1s	-1	20 °	21 °	<table border="1" style="width: 100%; border-collapse: collapse;"> <tr> <td>Num</td><td>128</td><td>Pen</td><td>0</td><td>PCZ</td><td>16</td><td>Total PP</td><td>82</td><td>Col. Final</td><td>21°</td> </tr> </table>											Num	128	Pen	0	PCZ	16	Total PP	82	Col. Final	21°
Num	128	Pen	0	PCZ	16	Total PP	82	Col. Final	21°																						
17	Tmp	53	0.590	11:20:43.6	11:20:42.7	0	1s	-1	21 °	22 °																					
18	Tmp	54	0.919	11:21:36.6	11:21:34.7	0	2s	-2	34 °	21 °																					
19	Tmp	57	1.846	11:23:53.9	11:23:52.2	0	2s	-2	32 °	24 °																					
20	Tmp	60	2.623	11:25:36.5	11:25:32.8	0	4s	-4	54 °	27 °																					
21	Tmp	62	3.939	11:28:17.6	11:28:16.7	0	1s	-1	26 °	27 °																					
22	Tmp	63	4.236	11:28:42.9	11:28:42.3	0	1s	-1	27 °	27 °																					
23	Tmp	67	0.116	11:42:26.2	11:42:26.6	0	0s	0	5 °	27 °																					
24	Tmp	68	0.800	11:44:00.1	11:44:00.5	0	0s	0	4 °	25 °																					
25	Tmp	71	1.908	11:46:13.3	11:46:13.4	0	0s	0	3 °	21 °																					
26	Tmp	73	2.664	11:48:04.9	11:48:02.7	0	2s	-2	45 °	24 °																					
27	Tmp	76	3.658	11:50:35.8	11:50:31.5	0	4s	-4	38 °	24 °																					
28	Tmp	79	4.849	11:53:33.7	11:53:28.3	0	5s	-5	59 °	26 °																					
29	Tmp	83	6.042	11:55:46.6	11:55:44.7	0	2s	-2	33 °	25 °																					
30	Tmp	86	6.877	11:57:38.2	11:57:38.5	0	0s	0	3 °	25 °																					
31	Tmp	87	7.840	11:59:21.0	11:59:21.9	0	1s	+1	25 °	25 °																					
32	Tmp	91	9.017	12:01:49.7	12:01:47.8	0	2s	-2	36 °	26 °																					
33	Tmp	95	0.124	12:04:56.1	12:04:56.1	0	0s	0	3 °	26 °																					
34	Tmp	98	1.436	12:07:37.3	12:07:36.8	0	1s	-1	21 °	26 °																					
35	Tmp	106	0.637	12:46:13.5	12:46:12.5	0	1s	-1	21 °	26 °																					
36	Tmp	109	3.187	12:50:48.4	12:50:46.4	0	2s	-2	32 °	26 °																					
37	Tmp	115	4.558	12:53:50.8	12:53:48.9	0	2s	-2	38 °	26 °																					
38	Tmp	122	6.289	12:57:22.6	12:57:20.7	0	2s	-2	41 °	26 °																					
39	Tmp	128	0.364	13:00:36.2	13:00:36.2	0	0s	0	3 °	26 °																					
40	Tmp	131	1.754	13:03:27.0	13:03:25.5	0	2s	-2	33 °	26 °																					
41	Tmp	135	3.409	13:07:29.4	13:07:25.7	0	4s	-4	56 °	27 °																					
42	Tmp	142	0.600	13:12:06.9	13:12:08.1	0	1s	+1	26 °	27 °																					
43	Tmp	145	1.647	13:14:08.4	13:14:08.1	0	0s	0	9 °	27 °																					
44	Tmp	148	2.356	13:15:25.3	13:15:25.0	0	0s	0	6 °	27 °																					
45	Tmp	152	4.076	13:18:26.9	13:18:24.6	0	2s	-2	49 °	27 °																					
46	Tmp	156	6.111	13:22:25.6	13:22:23.1	0	3s	-3	62 °	28 °																					
47	Tmp	162	7.362	13:24:37.6	13:24:37.2	0	0s	0	4 °	27 °																					
48	Tmp	165	8.848	13:27:28.3	13:27:24.2	0	4s	-4	62 °	28 °																					
49	Tmp	170	0.437	13:29:44.4	13:29:44.2	0	0s	0	5 °	27 °																					
50	Tmp	173	1.912	13:32:27.7	13:32:27.3	0	0s	0	8 °	27 °																					
51	Tmp	179	3.252	13:35:24.5	13:35:22.0	0	3s	-3	50 °	27 °																					
52	Tmp	183	4.702	13:38:33.7	13:38:33.1	0	1s	-1	15 °	27 °																					

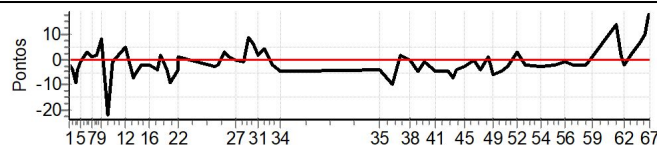




VELOCITTA - SP - Mitsubishi MotorSports 2022

Performance Individual

PC	Tp	Trc	DistPC	Ideal	Passagem	Pen	Erro	Pontos	NoPC	AtePC	PC	Tp	Trc	DistPC	Ideal	Passagem	Pen	Erro	Pontos	NoPC	AtePC		
N	u	129	129 / Fernando Saenz Savasini / Siomara Oliveira Savasini																				
			Cat / NL / Largada		LIGHT / 129 / 10:39:00																		
			m										37º										
Santo do Pinhal-SP										L200 TRITON SPORT HPE-S 2.4 D 4X													
1	Tmp	4	0.360	10:47:37.3	10:47:35.0	0	2s	-2	40º	96º	53	Tmp	186	6.115	13:42:43.7	13:42:41.8	0	2s	-2	15º	47º		
2	Tmp	5	1.247	10:49:00.2	10:48:55.8	0	4s	-4	52º	66º	54	Tmp	192	1.426	13:49:15.9	13:49:12.8	0	3s	-3	37º	46º		
3	Tmp	5	1.729	10:49:48.4	10:49:39.7	0	9s	-9	66º	65º	55	Tmp	200	3.857	13:54:32.5	13:54:30.8	0	2s	-2	28º	46º		
4	Tmp	6	2.416	10:50:52.1	10:50:48.3	0	4s	-4	52º	60º	56	Tmp	207	5.382	13:58:16.0	13:58:15.3	0	1s	-1	12º	44º		
5	Tmp	10	3.090	10:52:09.5	10:52:09.0	0	1s	-1	13º	56º	57	Tmp	212	6.702	14:01:12.8	14:01:10.5	0	2s	-2	27º	44º		
6	Tmp	13	4.059	10:54:14.6	10:54:17.8	0	3s	+3	44º	50º	58	Tmp	221	0.190	14:06:24.5	14:06:22.2	0	2s	-2	39º	43º		
7	Tmp	14	4.918	10:55:59.8	10:56:00.9	0	1s	+1	18º	50º	59	Tmp	228	1.454	14:09:03.5	14:09:04.8	0	1s	+1	15º	41º		
8	Tmp	19	5.790	10:57:47.9	10:57:50.0	0	2s	+2	43º	50º	60	Tmp	238	0.244	14:17:44.6	14:17:58.8	0	14s	[+14]	58º	40º		
9	Tmp	22	6.678	10:59:39.3	10:59:47.5	0	8s	[+8]	72º	49º	61	Tmp	241	1.570	14:19:55.6	14:19:57.4	0	2s	+2	35º	43º		
10	Tmp	26	0.249	11:02:07.1	11:01:45.3	0	22s	-22	71º	53º	62	Tmp	243	2.145	14:20:45.6	14:20:43.6	0	2s	-2	31º	41º		
11	Tmp	28	1.290	11:04:27.3	11:04:26.5	0	1s	-1	16º	55º	63	Tmp	250	3.575	14:23:41.4	14:23:43.0	0	2s	+2	32º	39º		
12	Tmp	33	0.317	11:09:15.5	11:09:20.8	0	5s	+5	54º	52º	64	Tmp	255	5.273	14:26:54.3	14:27:00.8	0	7s	[+7]	49º	39º		
13	Tmp	36	1.293	11:11:59.6	11:11:53.0	0	7s	-7	65º	55º	65	Tmp	259	6.233	14:28:53.4	14:29:03.3	0	10s	[+10]	51º	39º		
14	Tmp	37	1.721	11:13:08.4	11:13:02.5	0	6s	-6	65º	54º	66	Tmp	262	7.101	14:30:18.9	14:30:36.1	0	17s	[+17]	31º	39º		
15	Tmp	41	2.774	11:15:26.8	11:15:24.9	0	2s	-2	34º	54º	67	Tmp	264	7.428	14:30:53.8	14:31:13.2	0	19s	[+19]	24º	37º		
16	Tmp	45	4.251	11:18:38.5	11:18:36.2	0	2s	-2	38º	53º	Num 129					Pen 0		PCZ 3		Total PP 211		Col. Final 37º	
17	Tmp	53	0.590	11:21:43.6	11:21:40.0	0	4s	-4	55º	52º													
18	Tmp	54	0.919	11:22:36.6	11:22:38.9	0	2s	+2	33º	52º													
19	Tmp	57	1.846	11:24:53.9	11:24:49.9	0	4s	-4	55º	50º													
20	Tmp	60	2.623	11:26:36.5	11:26:28.0	0	9s	-9	71º	52º													
21	Tmp	62	3.939	11:29:17.6	11:29:13.2	0	4s	-4	55º	54º													
22	Tmp	63	4.236	11:29:42.9	11:29:44.2	0	1s	+1	26º	54º													
23	Tmp	67	0.116	11:43:26.2	11:43:23.1	0	3s	-3	56º	54º													
24	Tmp	68	0.800	11:45:00.1	11:44:57.7	0	2s	-2	43º	52º													
25	Tmp	71	1.908	11:47:13.3	11:47:15.8	0	3s	+3	52º	52º													
26	Tmp	73	2.664	11:49:04.9	11:49:06.1	0	1s	+1	16º	51º													
27	Tmp	76	3.658	11:51:35.8	11:51:35.9	0	0s	0	3º	50º													
28	Tmp	79	4.849	11:54:33.7	11:54:33.2	0	1s	-1	18º	50º													
29	Tmp	83	6.042	11:56:46.6	11:56:55.4	0	9s	[+9]	67º	50º													
30	Tmp	86	6.877	11:58:38.2	11:58:44.6	0	6s	+6	67º	50º													
31	Tmp	87	7.840	12:00:21.0	12:00:22.8	0	2s	+2	50º	50º													
32	Tmp	91	9.017	12:02:49.7	12:02:54.0	0	4s	+4	56º	50º													
33	Tmp	95	0.124	12:05:56.1	12:05:53.8	0	2s	-2	54º	50º													
34	Tmp	98	1.436	12:08:37.3	12:08:32.4	0	5s	-5	71º	50º													
35	Tmp	106	0.637	12:47:13.5	12:47:09.4	0	4s	-4	57º	50º													
36	Tmp	109	3.187	12:51:48.4	12:51:38.6	0	10s	-10	72º	51º													
37	Tmp	115	4.558	12:54:50.8	12:54:53.0	0	2s	+2	37º	51º													
38	Tmp	122	6.289	12:58:22.6	12:58:22.2	0	0s	0	5º	49º													
39	Tmp	128	0.364	13:01:36.2	13:01:31.5	0	5s	-5	72º	49º													
40	Tmp	131	1.754	13:04:27.0	13:04:26.2	0	1s	-1	19º	47º													
41	Tmp	135	3.409	13:08:29.4	13:08:24.7	0	5s	-5	62º	48º													
42	Tmp	142	0.600	13:13:06.9	13:13:01.7	0	5s	-5	70º	48º													
43	Tmp	145	1.647	13:15:08.4	13:15:01.4	0	7s	-7	73º	48º													
44	Tmp	148	2.356	13:16:25.3	13:16:20.9	0	4s	-4	63º	48º													
45	Tmp	152	4.076	13:19:26.9	13:19:24.4	0	3s	-3	60º	48º													
46	Tmp	156	6.111	13:23:25.6	13:23:25.6	0	0s	0	3º	48º													
47	Tmp	162	7.362	13:25:37.6	13:25:33.7	0	4s	-4	70º	48º													
48	Tmp	165	8.848	13:28:28.3	13:28:29.2	0	1s	+1	18º	47º													
49	Tmp	170	0.437	13:30:44.4	13:30:38.8	0	6s	-6	76º	48º													
50	Tmp	173	1.912	13:33:27.7	13:33:23.0	0	5s	-5	72º	48º													
51	Tmp	179	3.252	13:36:24.5	13:36:21.4	0	3s	-3	49º	48º													
52	Tmp	183	4.702	13:39:33.7	13:39:37.1	0	3s	+3	35º	48º													





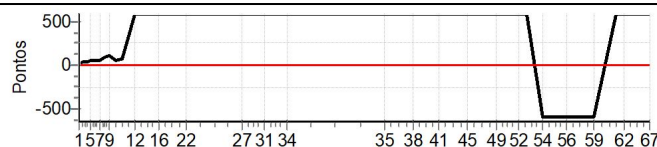
VELOCITTA - SP - Mitsubishi MotorSports 2022

Performance Individual

PC	Tp	Trc	DistPC	Ideal	Passagem	Pen	Erro	Pontos	NoPC	AtePC
N u m	130	130 / Simoni Rocumbak / Rodinei de Souza Natucci								
		Cat / NL / Largada		LIGHT / 153 / 11:03:00						
		Mogi Mirim-SP				OUTLANDER SPORT HPE 2.0 FLEX A				
PC	Tp	Trc	DistPC	Ideal	Passagem	Pen	Erro	Pontos	NoPC	AtePC
1	Tmp	4	0.360	11:11:37.3	11:11:54.5	0	17s	+17	82°	69°
2	Tmp	5	1.247	11:13:00.2	11:13:33.3	0	33s	+33	85°	84°
3	Tmp	5	1.729	11:13:48.4	11:14:23.2	0	35s	+35	86°	84°
4	Tmp	6	2.416	11:14:52.1	11:15:35.4	0	43s	+43	86°	86°
5	Tmp	10	3.090	11:16:09.5	11:16:58.8	0	49s	+49	85°	86°
6	Tmp	13	4.059	11:18:14.6	11:19:09.4	0	55s	+55	84°	87°
7	Tmp	14	4.918	11:19:59.8	11:21:00.7	0	1m01s	+61	89°	87°
8	Tmp	19	5.790	11:21:47.9	11:23:23.8	0	1m36s	[+96]	91°	87°
9	Tmp	22	6.678	11:23:39.3	11:25:34.5	0	1m55s	[+115]	91°	86°
10	Tmp	26	0.249	11:26:07.1	11:27:06.8	0	1m00s	+60	86°	86°
11	Tmp	28	1.290	11:28:27.3	11:29:39.1	0	1m12s	+72	86°	86°
12	Tmp	33	0.317	11:33:15.5	11:51:07.3	0	17m52s	[+600]	90°	87°
13	Tmp	36	1.293	11:35:59.6	11:54:23.3	0	18m24s	[+600]	90°	87°
14	Tmp	37	1.721	11:37:08.4	11:55:25.0	0	18m17s	[+600]	90°	87°
15	Tmp	41	2.774	11:39:26.8	12:04:19.4	0	24m53s	[+600]	90°	90°
16	Tmp	45	4.251	11:42:38.5	12:10:25.3	0	27m47s	[+600]	90°	90°
17	Tmp	53	0.590	11:45:43.6	--:--:--	0		+600	90°	91°
18	Tmp	54	0.919	11:46:36.6	--:--:--	0		+600	90°	91°
19	Tmp	57	1.846	11:48:53.9	--:--:--	0		+600	90°	92°
20	Tmp	60	2.623	11:50:36.5	--:--:--	0		+600	90°	92°
21	Tmp	62	3.939	11:53:17.6	--:--:--	0		+600	90°	92°
22	Tmp	63	4.236	11:53:42.9	--:--:--	0		+600	90°	92°
23	Tmp	67	0.116	12:07:26.2	--:--:--	0		+600	91°	94°
24	Tmp	68	0.800	12:09:00.1	--:--:--	0		+600	91°	94°
25	Tmp	71	1.908	12:11:13.3	--:--:--	0		+600	91°	94°
26	Tmp	73	2.664	12:13:04.9	--:--:--	0		+600	91°	94°
27	Tmp	76	3.658	12:15:35.8	--:--:--	0		+600	91°	94°
28	Tmp	79	4.849	12:18:33.7	--:--:--	0		+600	91°	94°
29	Tmp	83	6.042	12:20:46.6	--:--:--	0		+600	91°	94°
30	Tmp	86	6.877	12:22:38.2	--:--:--	0		+600	91°	94°
31	Tmp	87	7.840	12:24:21.0	--:--:--	0		+600	91°	94°
32	Tmp	91	9.017	12:26:49.7	--:--:--	0		+600	91°	94°
33	Tmp	95	0.124	12:29:56.1	--:--:--	0		+600	93°	94°
34	Tmp	98	1.436	12:32:37.3	--:--:--	0		+600	94°	94°
35	Tmp	106	0.637	13:11:13.5	--:--:--	0		+600	95°	94°
36	Tmp	109	3.187	13:15:48.4	--:--:--	0		+600	95°	95°
37	Tmp	115	4.558	13:18:50.8	--:--:--	0		+600	96°	95°
38	Tmp	122	6.289	13:22:22.6	--:--:--	0		+600	96°	95°
39	Tmp	128	0.364	13:25:36.2	--:--:--	0		+600	97°	95°
40	Tmp	131	1.754	13:28:27.0	--:--:--	0		+600	97°	95°
41	Tmp	135	3.409	13:32:29.4	--:--:--	0		+600	97°	95°
42	Tmp	142	0.600	13:37:06.9	--:--:--	0		+600	98°	97°
43	Tmp	145	1.647	13:39:08.4	--:--:--	0		+600	98°	97°
44	Tmp	148	2.356	13:40:25.3	--:--:--	0		+600	98°	97°
45	Tmp	152	4.076	13:43:26.9	--:--:--	0		+600	98°	98°
46	Tmp	156	6.111	13:47:25.6	--:--:--	0		+600	98°	98°
47	Tmp	162	7.362	13:49:37.6	--:--:--	0		+600	98°	98°
48	Tmp	165	8.848	13:52:28.3	--:--:--	0		+600	98°	98°
49	Tmp	170	0.437	13:54:44.4	--:--:--	0		+600	98°	98°
50	Tmp	173	1.912	13:57:27.7	--:--:--	0		+600	98°	98°
51	Tmp	179	3.252	14:00:24.5	--:--:--	0		+600	98°	98°
52	Tmp	183	4.702	14:03:33.7	--:--:--	0		+600	98°	98°

PC	Tp	Trc	DistPC	Ideal	Passagem	Pen	Erro	Pontos	NoPC	AtePC
53	Tmp	186	6.115	14:06:43.7	--:--:--	0		+600	97°	98°
54	Tmp	192	1.426	14:13:15.9	12:22:12.4	0	01h51m	-600	97°	98°
55	Tmp	200	3.857	14:18:32.5	12:29:49.6	0	01h48m	-600	97°	98°
56	Tmp	207	5.382	14:22:16.0	12:33:33.3	0	01h48m	-600	93°	98°
57	Tmp	212	6.702	14:25:12.8	12:37:14.7	0	01h47m	-600	89°	98°
58	Tmp	221	0.190	14:30:24.5	12:42:28.8	0	01h47m	-600	89°	98°
59	Tmp	228	1.454	14:33:03.5	12:44:56.2	0	01h48m	-600	90°	98°
60	Tmp	238	0.244	14:41:44.6	--:--:--	0		+600	89°	99°
61	Tmp	241	1.570	14:43:55.6	--:--:--	0		+600	91°	100°
62	Tmp	243	2.145	14:44:45.6	--:--:--	0		+600	91°	100°
63	Tmp	250	3.575	14:47:41.4	--:--:--	0		+600	91°	100°
64	Tmp	255	5.273	14:50:54.3	--:--:--	0		+600	90°	100°
65	Tmp	259	6.233	14:52:53.4	--:--:--	0		+600	89°	100°
66	Tmp	262	7.101	14:54:18.9	--:--:--	0		+600	88°	100°
67	Tmp	264	7.428	14:54:53.8	--:--:--	0		+600	88°	100°

Num	130	Pen	0	PCZ	0	Total PP	31025	Col. Final	NC
-----	-----	-----	---	-----	---	----------	-------	------------	----





VELOCITTA - SP - Mitsubishi MotorSports 2022

Performance Individual

PC	Tp	Trc	DistPC	Ideal	Passagem	Pen	Erro	Pontos	NoPC	AtePC	PC	Tp	Trc	DistPC	Ideal	Passagem	Pen	Erro	Pontos	NoPC	AtePC										
N u m	131	131 / Domingos Lopes da Silva Junior / Maxwell Ferreira de Oliveira																													
		Cat / NL / Largada			LIGHT / 131 / 10:41:00																										
		Catalogo-GO									L200 TRITON SPORT HPE 2.4 D 4X4																				
1	Tmp	4	0.360	10:49:37.3	10:49:36.5	0	1s	-1	24 °	88 °	53	Tmp	186	6.115	13:44:43.7	13:44:43.4	0	0s	0	1 °	53 °										
2	Tmp	5	1.247	10:51:00.2	10:50:57.8	0	2s	-2	37 °	50 °	54	Tmp	192	1.426	13:51:15.9	13:51:08.8	0	7s	-7	53 °	53 °										
3	Tmp	5	1.729	10:51:48.4	10:51:48.5	0	0s	0	5 °	37 °	55	Tmp	200	3.857	13:56:32.5	13:56:27.3	0	5s	-5	49 °	53 °										
4	Tmp	6	2.416	10:52:52.1	10:52:41.5	0	11s	-11	65 °	57 °	56	Tmp	207	5.382	14:00:16.0	14:00:21.0	0	5s	+5	36 °	53 °										
5	Tmp	10	3.090	10:54:09.5	10:54:05.3	0	4s	-4	53 °	53 °	57	Tmp	212	6.702	14:03:12.8	14:03:07.0	0	6s	-6	41 °	52 °										
6	Tmp	13	4.059	10:56:14.6	10:56:05.1	0	10s	-10	64 °	58 °	58	Tmp	221	0.190	14:08:24.5	14:08:22.9	0	2s	-2	38 °	52 °										
7	Tmp	14	4.918	10:57:59.8	10:57:56.9	0	3s	-3	49 °	55 °	59	Tmp	228	1.454	14:11:03.5	14:11:02.2	0	1s	-1	14 °	50 °										
8	Tmp	19	5.790	10:59:47.9	10:59:45.2	0	3s	-3	52 °	54 °	60	Tmp	238	0.244	14:19:44.6	14:19:56.8	0	12s	[+12]	54 °	49 °										
9	Tmp	22	6.678	11:01:39.3	11:01:39.8	0	1s	+1	17 °	54 °	61	Tmp	241	1.570	14:21:55.6	14:21:56.9	0	1s	+1	17 °	49 °										
10	Tmp	26	0.249	11:04:07.1	11:02:59.6	0	1m08s	-68	88 °	65 °	62	Tmp	243	2.145	14:22:45.6	14:22:48.6	0	3s	+3	44 °	48 °										
11	Tmp	28	1.290	11:06:27.3	11:06:21.2	0	6s	-6	63 °	66 °	63	Tmp	250	3.575	14:25:41.4	14:25:41.2	0	0s	0	2 °	46 °										
12	Tmp	33	0.317	11:11:15.5	11:11:20.8	0	5s	[+5]	53 °	65 °	64	Tmp	255	5.273	14:28:54.3	14:28:50.4	0	4s	-4	42 °	44 °										
13	Tmp	36	1.293	11:13:59.6	11:13:56.1	0	4s	-4	53 °	65 °	65	Tmp	259	6.233	14:30:53.4	14:30:51.3	0	2s	-2	14 °	44 °										
14	Tmp	37	1.721	11:15:08.4	11:15:03.1	0	5s	-5	58 °	63 °	66	Tmp	262	7.101	14:32:18.9	14:32:19.9	0	1s	+1	3 °	44 °										
15	Tmp	41	2.774	11:17:26.8	11:17:21.3	0	6s	-6	56 °	62 °	67	Tmp	264	7.428	14:32:53.8	14:32:55.7	0	2s	+2	5 °	44 °										
16	Tmp	45	4.251	11:20:38.5	11:20:30.2	0	8s	-8	65 °	60 °	<table border="1" style="width: 100%; border-collapse: collapse;"> <tr> <td>Num</td><td>131</td><td>Pen</td><td>0</td><td>PCZ</td><td>6</td><td>Total PP</td><td>303</td><td>Col. Final</td><td>44°</td> </tr> </table>											Num	131	Pen	0	PCZ	6	Total PP	303	Col. Final	44°
Num	131	Pen	0	PCZ	6	Total PP	303	Col. Final	44°																						
17	Tmp	53	0.590	11:23:43.6	11:23:54.6	0	11s	[+11]	67 °	60 °																					
18	Tmp	54	0.919	11:24:36.6	11:24:47.6	0	11s	[+11]	67 °	61 °																					
19	Tmp	57	1.846	11:26:53.9	11:27:01.1	0	7s	[+7]	65 °	60 °																					
20	Tmp	60	2.623	11:28:36.5	11:28:41.9	0	5s	+5	65 °	60 °																					
21	Tmp	62	3.939	11:31:17.6	11:31:27.6	0	10s	[+10]	71 °	62 °																					
22	Tmp	63	4.236	11:31:42.9	11:31:50.2	0	7s	[+7]	69 °	62 °																					
23	Tmp	67	0.116	11:45:26.2	11:45:25.9	0	0s	0	4 °	61 °																					
24	Tmp	68	0.800	11:47:00.1	11:47:01.4	0	1s	+1	21 °	61 °																					
25	Tmp	71	1.908	11:49:13.3	11:49:11.4	0	2s	-2	38 °	60 °																					
26	Tmp	73	2.664	11:51:04.9	11:51:02.6	0	2s	-2	44 °	57 °																					
27	Tmp	76	3.658	11:53:35.8	11:53:22.6	0	13s	-13	69 °	58 °																					
28	Tmp	79	4.849	11:56:33.7	11:56:29.9	0	4s	-4	49 °	58 °																					
29	Tmp	83	6.042	11:58:46.6	11:58:40.1	0	7s	-7	62 °	58 °																					
30	Tmp	86	6.877	12:00:38.2	12:00:36.2	0	2s	-2	38 °	56 °																					
31	Tmp	87	7.840	12:02:21.0	12:02:19.1	0	2s	-2	49 °	57 °																					
32	Tmp	91	9.017	12:04:49.7	12:04:43.7	0	6s	-6	66 °	57 °																					
33	Tmp	95	0.124	12:07:56.1	12:07:58.3	0	2s	+2	53 °	56 °																					
34	Tmp	98	1.436	12:10:37.3	12:10:37.4	0	0s	0	2 °	56 °																					
35	Tmp	106	0.637	12:49:13.5	12:49:07.6	0	6s	-6	64 °	56 °																					
36	Tmp	109	3.187	12:53:48.4	12:53:43.1	0	5s	-5	62 °	56 °																					
37	Tmp	115	4.558	12:56:50.8	12:56:48.7	0	2s	-2	36 °	56 °																					
38	Tmp	122	6.289	13:00:22.6	13:00:16.3	0	6s	-6	58 °	56 °																					
39	Tmp	128	0.364	13:03:36.2	13:03:28.2	0	8s	-8	75 °	54 °																					
40	Tmp	131	1.754	13:06:27.0	13:06:16.3	0	11s	-11	73 °	53 °																					
41	Tmp	135	3.409	13:10:29.4	13:10:20.6	0	9s	-9	71 °	55 °																					
42	Tmp	142	0.600	13:15:06.9	13:15:02.5	0	4s	-4	68 °	55 °																					
43	Tmp	145	1.647	13:17:08.4	13:17:07.0	0	1s	-1	26 °	55 °																					
44	Tmp	148	2.356	13:18:25.3	13:18:21.8	0	4s	-4	62 °	54 °																					
45	Tmp	152	4.076	13:21:26.9	13:21:22.4	0	5s	-5	73 °	54 °																					
46	Tmp	156	6.111	13:25:25.6	13:25:20.9	0	5s	-5	71 °	54 °																					
47	Tmp	162	7.362	13:27:37.6	13:27:35.5	0	2s	-2	44 °	54 °																					
48	Tmp	165	8.848	13:30:28.3	13:30:22.4	0	6s	-6	71 °	54 °																					
49	Tmp	170	0.437	13:32:44.4	13:32:44.5	0	0s	0	4 °	54 °																					
50	Tmp	173	1.912	13:35:27.7	13:35:26.8	0	1s	-1	29 °	54 °																					
51	Tmp	179	3.252	13:38:24.5	13:38:19.5	0	5s	-5	59 °	55 °																					
52	Tmp	183	4.702	13:41:33.7	13:41:28.0	0	6s	-6	47 °	55 °																					





VELOCITTA - SP - Mitsubishi MotorSports 2022

Performance Individual

PC	Tp	Trc	DistPC	Ideal	Passagem	Pen	Erro	Pontos	NoPC	AtePC	PC	Tp	Trc	DistPC	Ideal	Passagem	Pen	Erro	Pontos	NoPC	AtePC										
N u m	132	132 / Ricardo Pingo / Samira Colla																													
		Cat / NL / Largada			LIGHT / 132 / 10:42:00																										
		São Paulo-SP									PAJERO HPE 3.2 D 3P 4X4 AT S																				
PC	Tp	Trc	DistPC	Ideal	Passagem	Pen	Erro	Pontos	NoPC	AtePC	PC	Tp	Trc	DistPC	Ideal	Passagem	Pen	Erro	Pontos	NoPC	AtePC										
1	Tmp	4	0.360	10:50:37.3	10:50:37.7	0	0s	0	3°	3°	53	Tmp	186	6.115	13:45:43.7	13:45:42.5	0	1s	-1	7°	6°										
2	Tmp	5	1.247	10:52:00.2	10:52:01.2	0	1s	+1	17°	12°	54	Tmp	192	1.426	13:52:15.9	13:52:16.1	0	0s	0	2°	6°										
3	Tmp	5	1.729	10:52:48.4	10:52:48.8	0	0s	0	4°	7°	55	Tmp	200	3.857	13:57:32.5	13:57:31.9	0	1s	-1	17°	6°										
4	Tmp	6	2.416	10:53:52.1	10:53:52.5	0	0s	0	2°	5°	56	Tmp	207	5.382	14:01:16.0	14:01:37.8	0	22s	[+22]	45°	6°										
5	Tmp	10	3.090	10:55:09.5	10:55:11.1	0	2s	[+2]	34°	8°	57	Tmp	212	6.702	14:04:12.8	14:04:11.8	0	1s	-1	9°	5°										
6	Tmp	13	4.059	10:57:14.6	10:57:15.0	0	0s	0	4°	4°	58	Tmp	221	0.190	14:09:24.5	14:09:25.7	0	1s	+1	18°	5°										
7	Tmp	14	4.918	10:58:59.8	10:59:01.2	0	1s	+1	17°	5°	59	Tmp	228	1.454	14:12:03.5	14:12:04.6	0	1s	+1	13°	4°										
8	Tmp	19	5.790	11:00:47.9	11:00:48.7	0	1s	+1	18°	6°	60	Tmp	238	0.244	14:20:44.6	14:20:44.8	0	0s	0	2°	3°										
9	Tmp	22	6.678	11:02:39.3	11:02:40.6	0	1s	+1	16°	7°	61	Tmp	241	1.570	14:22:55.6	14:22:56.2	0	1s	+1	16°	5°										
10	Tmp	26	0.249	11:05:07.1	11:05:07.1	0	0s	0	2°	5°	62	Tmp	243	2.145	14:23:45.6	14:23:45.6	0	0s	0	1°	4°										
11	Tmp	28	1.290	11:07:27.3	11:07:26.0	0	1s	-1	15°	4°	63	Tmp	250	3.575	14:26:41.4	14:26:41.2	0	0s	0	1°	4°										
12	Tmp	33	0.317	11:12:15.5	11:12:16.2	0	1s	+1	14°	4°	64	Tmp	255	5.273	14:29:54.3	14:29:55.1	0	1s	+1	11°	4°										
13	Tmp	36	1.293	11:14:59.6	11:15:00.3	0	1s	+1	12°	3°	65	Tmp	259	6.233	14:31:53.4	14:32:08.7	0	15s	[+15]	54°	4°										
14	Tmp	37	1.721	11:16:08.4	11:16:09.2	0	1s	+1	21°	4°	66	Tmp	262	7.101	14:33:18.9	14:33:35.2	0	16s	[+16]	29°	4°										
15	Tmp	41	2.774	11:18:26.8	11:18:26.2	0	1s	-1	14°	4°	67	Tmp	264	7.428	14:33:53.8	14:34:07.8	0	14s	[+14]	20°	3°										
16	Tmp	45	4.251	11:21:38.5	11:21:37.1	0	1s	-1	19°	4°	<table border="1" style="width: 100%; border-collapse: collapse;"> <tr> <td>Num</td><td>132</td><td>Pen</td><td>0</td><td>PCZ</td><td>22</td><td>Total PP</td><td>43</td><td>Col. Final</td><td>3°</td> </tr> </table>											Num	132	Pen	0	PCZ	22	Total PP	43	Col. Final	3°
Num	132	Pen	0	PCZ	22	Total PP	43	Col. Final	3°																						
17	Tmp	53	0.590	11:24:43.6	11:24:43.2	0	0s	0	2°	3°																					
18	Tmp	54	0.919	11:25:36.6	11:25:34.6	0	2s	-2	32°	4°																					
19	Tmp	57	1.846	11:27:53.9	11:27:52.3	0	2s	-2	31°	5°																					
20	Tmp	60	2.623	11:29:36.5	11:29:35.6	0	1s	-1	15°	5°																					
21	Tmp	62	3.939	11:32:17.6	11:32:16.2	0	1s	-1	25°	7°																					
22	Tmp	63	4.236	11:32:42.9	11:32:41.8	0	1s	-1	25°	7°																					
23	Tmp	67	0.116	11:46:26.2	11:46:27.4	0	1s	+1	24°	9°																					
24	Tmp	68	0.800	11:48:00.1	11:48:00.9	0	1s	+1	20°	11°																					
25	Tmp	71	1.908	11:50:13.3	11:50:13.3	0	0s	0	2°	8°																					
26	Tmp	73	2.664	11:52:04.9	11:52:04.1	0	1s	-1	15°	8°																					
27	Tmp	76	3.658	11:54:35.8	11:54:33.9	0	2s	-2	23°	7°																					
28	Tmp	79	4.849	11:57:33.7	11:57:32.3	0	1s	-1	17°	8°																					
29	Tmp	83	6.042	11:59:46.6	11:59:46.7	0	0s	0	3°	7°																					
30	Tmp	86	6.877	12:01:38.2	12:01:37.0	0	1s	-1	17°	7°																					
31	Tmp	87	7.840	12:03:21.0	12:03:20.7	0	0s	0	3°	7°																					
32	Tmp	91	9.017	12:05:49.7	12:05:48.5	0	1s	-1	13°	7°																					
33	Tmp	95	0.124	12:08:56.1	12:08:58.5	0	2s	[+2]	52°	7°																					
34	Tmp	98	1.436	12:11:37.3	12:11:39.1	0	2s	[+2]	47°	8°																					
35	Tmp	106	0.637	12:50:13.5	12:50:13.4	0	0s	0	7°	8°																					
36	Tmp	109	3.187	12:54:48.4	12:54:45.8	0	3s	-3	46°	8°																					
37	Tmp	115	4.558	12:57:50.8	12:57:51.6	0	1s	+1	14°	9°																					
38	Tmp	122	6.289	13:01:22.6	13:01:22.6	0	0s	0	4°	9°																					
39	Tmp	128	0.364	13:04:36.2	13:04:37.4	0	1s	+1	24°	8°																					
40	Tmp	131	1.754	13:07:27.0	13:07:28.4	0	1s	+1	18°	8°																					
41	Tmp	135	3.409	13:11:29.4	13:11:29.4	0	0s	0	5°	8°																					
42	Tmp	142	0.600	13:16:06.9	13:16:07.0	0	0s	0	6°	8°																					
43	Tmp	145	1.647	13:18:08.4	13:18:08.8	0	0s	0	8°	8°																					
44	Tmp	148	2.356	13:19:25.3	13:19:24.5	0	1s	-1	25°	8°																					
45	Tmp	152	4.076	13:22:26.9	13:22:26.4	0	1s	-1	21°	8°																					
46	Tmp	156	6.111	13:26:25.6	13:26:25.2	0	0s	0	2°	7°																					
47	Tmp	162	7.362	13:28:37.6	13:28:39.0	0	1s	+1	25°	7°																					
48	Tmp	165	8.848	13:31:28.3	13:31:26.9	0	1s	-1	17°	7°																					
49	Tmp	170	0.437	13:33:44.4	13:33:44.6	0	0s	0	3°	7°																					
50	Tmp	173	1.912	13:36:27.7	13:36:27.6	0	0s	0	7°	7°																					
51	Tmp	179	3.252	13:39:24.5	13:39:24.6	0	0s	0	6°	7°																					
52	Tmp	183	4.702	13:42:33.7	13:42:33.0	0	1s	-1	14°	6°																					





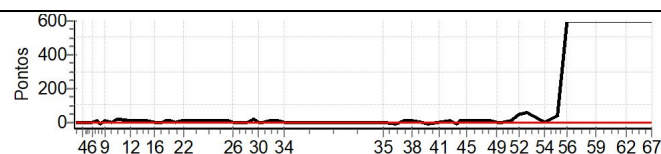
VELOCITTA - SP - Mitsubishi MotorSports 2022

Performance Individual

PC	Tp	Trc	DistPC	Ideal	Passagem	Pen	Erro	Pontos	NoPC	AtePC
N u m	133	133 / Marcelle de Souza Lourenço / Felipe Godoy de Souza Lourenço								
		Cat / NL / Largada		LIGHT / 133 / 10:43:00						
		Pindamonhangaba-SP				PAJERO TR4 FLEX 2.0 4X4 MT 5P				
PC	Tp	Trc	DistPC	Ideal	Passagem	Pen	Erro	Pontos	NoPC	AtePC
1	Tmp	4	0.360	10:51:37.3	10:51:35.7	0	2s	-2	39°	95°
2	Tmp	5	1.247	10:53:00.2	10:52:58.3	0	2s	-2	36°	59°
3	Tmp	5	1.729	10:53:48.4	10:53:41.1	0	7s	-7	61°	60°
4	Tmp	6	2.416	10:54:52.1	10:54:44.5	0	8s	-8	60°	61°
5	Tmp	10	3.090	10:56:09.5	10:56:01.6	0	8s	-8	62°	63°
6	Tmp	13	4.059	10:58:14.6	10:58:07.5	0	7s	-7	58°	62°
7	Tmp	14	4.918	10:59:59.8	11:00:01.8	0	2s	+2	41°	56°
8	Tmp	19	5.790	11:01:47.9	11:01:38.4	0	10s	-10	72°	57°
9	Tmp	22	6.678	11:03:39.3	11:03:43.1	0	4s	+4	56°	56°
10	Tmp	26	0.249	11:06:07.1	11:06:03.6	0	4s	-4	50°	54°
11	Tmp	28	1.290	11:08:27.3	11:08:38.5	0	11s	+11	70°	56°
12	Tmp	33	0.317	11:13:15.5	11:13:23.3	0	8s	+8	60°	56°
13	Tmp	36	1.293	11:15:59.6	11:16:01.4	0	2s	+2	31°	56°
14	Tmp	37	1.721	11:17:08.4	11:17:09.9	0	2s	+2	38°	53°
15	Tmp	41	2.774	11:19:26.8	11:19:31.7	0	5s	+5	54°	53°
16	Tmp	45	4.251	11:22:38.5	11:22:30.9	0	8s	-8	64°	54°
17	Tmp	53	0.590	11:25:43.6	11:25:42.7	0	1s	-1	20°	53°
18	Tmp	54	0.919	11:26:36.6	11:26:44.3	0	8s	+8	63°	53°
19	Tmp	57	1.846	11:28:53.9	11:28:55.3	0	1s	+1	21°	52°
20	Tmp	60	2.623	11:30:36.5	11:30:33.8	0	3s	-3	47°	51°
21	Tmp	62	3.939	11:33:17.6	11:33:21.7	0	4s	+4	54°	52°
22	Tmp	63	4.236	11:33:42.9	11:33:46.7	0	4s	+4	60°	53°
23	Tmp	67	0.116	11:47:26.2	11:47:30.0	0	4s	+4	62°	53°
24	Tmp	68	0.800	11:49:00.1	11:49:06.3	0	6s	+6	66°	54°
25	Tmp	71	1.908	11:51:13.3	11:51:17.0	0	4s	+4	60°	54°
26	Tmp	73	2.664	11:53:04.9	11:53:01.5	0	3s	-3	53°	53°
27	Tmp	76	3.658	11:55:35.8	11:55:35.8	0	0s	0	2°	53°
28	Tmp	79	4.849	11:58:33.7	11:58:33.5	0	0s	0	4°	51°
29	Tmp	83	6.042	12:00:46.6	12:00:58.5	0	12s	+12	71°	52°
30	Tmp	86	6.877	12:02:38.2	12:02:30.7	0	8s	-8	69°	53°
31	Tmp	87	7.840	12:04:21.0	12:04:15.1	0	6s	-6	71°	54°
32	Tmp	91	9.017	12:06:49.7	12:06:57.3	0	8s	+8	69°	53°
33	Tmp	95	0.124	12:09:56.1	12:09:57.1	0	1s	+1	31°	53°
34	Tmp	98	1.436	12:12:37.3	12:12:30.6	0	7s	-7	77°	53°
35	Tmp	106	0.637	12:51:13.5	12:51:13.4	0	0s	0	6°	53°
36	Tmp	109	3.187	12:55:48.4	12:55:35.0	0	13s	-13	74°	53°
37	Tmp	115	4.558	12:58:50.8	12:58:55.5	0	5s	+5	68°	54°
38	Tmp	122	6.289	13:02:22.6	13:02:32.0	0	9s	+9	70°	53°
39	Tmp	128	0.364	13:05:36.2	13:05:35.6	0	1s	-1	23°	51°
40	Tmp	131	1.754	13:08:27.0	13:08:12.8	0	14s	-14	76°	50°
41	Tmp	135	3.409	13:12:29.4	13:12:20.7	0	9s	-9	70°	51°
42	Tmp	142	0.600	13:17:06.9	13:17:09.2	0	2s	+2	52°	50°
43	Tmp	145	1.647	13:19:08.4	13:18:57.3	0	11s	-11	79°	51°
44	Tmp	148	2.356	13:20:25.3	13:20:26.5	0	1s	+1	24°	50°
45	Tmp	152	4.076	13:23:26.9	13:23:30.2	0	3s	+3	59°	50°
46	Tmp	156	6.111	13:27:25.6	13:27:27.5	0	2s	+2	50°	50°
47	Tmp	162	7.362	13:29:37.6	13:29:42.7	0	5s	+5	72°	51°
48	Tmp	165	8.848	13:32:28.3	13:32:31.2	0	3s	+3	49°	51°
49	Tmp	170	0.437	13:34:44.4	13:34:40.2	0	4s	-4	71°	51°
50	Tmp	173	1.912	13:37:27.7	13:37:23.9	0	4s	-4	65°	51°
51	Tmp	179	3.252	13:40:24.5	13:40:26.8	0	2s	+2	36°	51°
52	Tmp	183	4.702	13:43:33.7	13:44:12.9	0	39s	+39	76°	51°

PC	Tp	Trc	DistPC	Ideal	Passagem	Pen	Erro	Pontos	NoPC	AtePC
53	Tmp	186	6.115	13:46:43.7	13:47:34.8	0	51s	+51	37°	50°
54	Tmp	192	1.426	13:53:15.9	13:53:15.0	0	1s	-1	16°	50°
55	Tmp	200	3.857	13:58:32.5	13:59:03.3	0	31s	+31	59°	50°
56	Tmp	207	5.382	14:02:16.0	14:15:31.2	0	13m15s	[+600]	98°	49°
57	Tmp	212	6.702	14:05:12.8	14:19:46.7	0	14m34s	[+600]	94°	51°
58	Tmp	221	0.190	14:10:24.5	14:24:21.1	0	13m57s	[+600]	94°	51°
59	Tmp	228	1.454	14:13:03.5	14:26:42.7	0	13m39s	[+600]	94°	51°
60	Tmp	238	0.244	14:21:44.6	14:35:04.1	0	13m20s	[+600]	93°	50°
61	Tmp	241	1.570	14:23:55.6	14:36:57.8	0	13m02s	[+600]	93°	52°
62	Tmp	243	2.145	14:24:45.6	14:37:43.3	0	12m58s	[+600]	93°	53°
63	Tmp	250	3.575	14:27:41.4	14:41:14.1	0	13m33s	+600	93°	64°
64	Tmp	255	5.273	14:30:54.3	14:45:22.0	0	14m28s	+600	92°	69°
65	Tmp	259	6.233	14:32:53.4	14:47:31.4	0	14m38s	+600	91°	71°
66	Tmp	262	7.101	14:34:18.9	14:50:24.1	0	16m05s	+600	91°	72°
67	Tmp	264	7.428	14:34:53.8	14:51:37.3	0	16m44s	+600	91°	74°

Num	133	Pen	0	PCZ	3	Total PP	3380	Col. Final	74°
-----	-----	-----	---	-----	---	----------	------	------------	-----





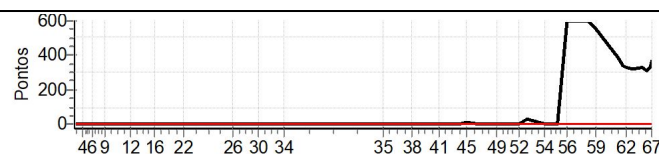
VELOCITTA - SP - Mitsubishi MotorSports 2022

Performance Individual

PC	Tp	Trc	DistPC	Ideal	Passagem	Pen	Erro	Pontos	NoPC	AtePC	
N u m	134	134 / Fabiano Silva Rodrigues / Silvana Monteiro Fiquer Leal									
		Cat / NL / Largada			LIGHT / 134 / 10:44:00						
		São Paulo-SP				L200 TRITON SPORT HPE 2.4 D 4X4					
PC	Tp	Trc	DistPC	Ideal	Passagem	Pen	Erro	Pontos	NoPC	AtePC	
1	Tmp	4	0.360	10:52:37.3	10:52:37.1	0	0s	0	2°	2°	
2	Tmp	5	1.247	10:54:00.2	10:54:00.5	0	0s	0	2°	2°	
3	Tmp	5	1.729	10:54:48.4	10:54:48.1	0	0s	0	3°	1°	
4	Tmp	6	2.416	10:55:52.1	10:55:51.5	0	1s	-1	19°	8°	
5	Tmp	10	3.090	10:57:09.5	10:57:10.1	0	1s	+1	12°	7°	
6	Tmp	13	4.059	10:59:14.6	10:59:14.0	0	1s	-1	17°	8°	
7	Tmp	14	4.918	11:00:59.8	11:01:00.6	0	1s	+1	16°	9°	
8	Tmp	19	5.790	11:02:47.9	11:02:48.3	0	0s	0	3°	5°	
9	Tmp	22	6.678	11:04:39.3	11:04:40.0	0	1s	+1	15°	6°	
10	Tmp	26	0.249	11:07:07.1	11:07:06.8	0	0s	0	1°	4°	
11	Tmp	28	1.290	11:09:27.3	11:09:26.7	0	1s	-1	14°	3°	
12	Tmp	33	0.317	11:14:15.5	11:14:16.9	0	1s	+1	13°	3°	
13	Tmp	36	1.293	11:16:59.6	11:17:01.4	0	2s	+2	30°	4°	
14	Tmp	37	1.721	11:18:08.4	11:18:09.8	0	1s	+1	20°	5°	
15	Tmp	41	2.774	11:20:26.8	11:20:29.8	0	3s	+3	43°	5°	
16	Tmp	45	4.251	11:23:38.5	11:23:37.8	0	1s	-1	18°	5°	
17	Tmp	53	0.590	11:26:43.6	11:26:42.8	0	1s	-1	19°	4°	
18	Tmp	54	0.919	11:27:36.6	11:27:36.6	0	0s	0	2°	3°	
19	Tmp	57	1.846	11:29:53.9	11:29:53.3	0	1s	-1	20°	3°	
20	Tmp	60	2.623	11:31:36.5	11:31:36.1	0	0s	0	2°	2°	
21	Tmp	62	3.939	11:34:17.6	11:34:18.0	0	0s	0	4°	2°	
22	Tmp	63	4.236	11:34:42.9	11:34:43.2	0	0s	0	4°	2°	
23	Tmp	67	0.116	11:48:26.2	11:48:26.6	0	0s	0	3°	2°	
24	Tmp	68	0.800	11:50:00.1	11:50:01.1	0	1s	+1	19°	2°	
25	Tmp	71	1.908	11:52:13.3	11:52:15.7	0	2s	+2	37°	2°	
26	Tmp	73	2.664	11:54:04.9	11:54:07.1	0	2s	+2	43°	3°	
27	Tmp	76	3.658	11:56:35.8	11:56:38.1	0	2s	+2	22°	3°	
28	Tmp	79	4.849	11:59:33.7	11:59:35.1	0	1s	+1	16°	4°	
29	Tmp	83	6.042	12:01:46.6	12:01:46.8	0	0s	0	2°	3°	
30	Tmp	86	6.877	12:03:38.2	12:03:38.2	0	0s	0	2°	3°	
31	Tmp	87	7.840	12:05:21.0	12:05:21.1	0	0s	0	2°	1°	
32	Tmp	91	9.017	12:07:49.7	12:07:49.8	0	0s	0	2°	1°	
33	Tmp	95	0.124	12:10:56.1	12:10:55.1	0	1s	-1	30°	1°	
34	Tmp	98	1.436	12:13:37.3	12:13:36.4	0	1s	-1	20°	1°	
35	Tmp	106	0.637	12:52:13.5	12:52:13.4	0	0s	0	5°	1°	
36	Tmp	109	3.187	12:56:48.4	12:56:50.0	0	2s	+2	31°	1°	
37	Tmp	115	4.558	12:59:50.8	12:59:50.9	0	0s	0	3°	1°	
38	Tmp	122	6.289	13:03:22.6	13:03:22.5	0	0s	0	3°	1°	
39	Tmp	128	0.364	13:06:36.2	13:06:35.7	0	1s	-1	22°	1°	
40	Tmp	131	1.754	13:09:27.0	13:09:27.9	0	1s	+1	17°	1°	
41	Tmp	135	3.409	13:13:29.4	13:13:29.5	0	0s	0	4°	1°	
42	Tmp	142	0.600	13:18:06.9	13:18:08.6	0	2s	+2	51°	1°	
43	Tmp	145	1.647	13:20:08.4	13:20:08.4	0	0s	0	7°	1°	
44	Tmp	148	2.356	13:21:25.3	13:21:25.5	0	0s	0	5°	1°	
45	Tmp	152	4.076	13:24:26.9	13:24:34.9	0	8s	+8	76°	1°	
46	Tmp	156	6.111	13:28:25.6	13:28:26.9	0	1s	+1	28°	1°	
47	Tmp	162	7.362	13:30:37.6	13:30:38.9	0	1s	+1	24°	2°	
48	Tmp	165	8.848	13:33:28.3	13:33:30.2	0	2s	+2	36°	2°	
49	Tmp	170	0.437	13:35:44.4	13:35:44.2	0	0s	0	2°	2°	
50	Tmp	173	1.912	13:38:27.7	13:38:28.7	0	1s	+1	28°	2°	
51	Tmp	179	3.252	13:41:24.5	13:41:24.7	0	0s	0	5°	2°	
52	Tmp	183	4.702	13:44:33.7	13:44:32.9	0	1s	-1	13°	2°	

PC	Tp	Trc	DistPC	Ideal	Passagem	Pen	Erro	Pontos	NoPC	AtePC
53	Tmp	186	6.115	13:47:43.7	13:48:07.7	0	24s	+24	30°	2°
54	Tmp	192	1.426	13:54:15.9	13:54:15.0	0	1s	-1	15°	2°
55	Tmp	200	3.857	13:59:32.5	13:59:32.8	0	0s	0	3°	1°
56	Tmp	207	5.382	14:03:16.0	14:15:40.5	0	12m25s	[+600]	97°	2°
57	Tmp	212	6.702	14:06:12.8	14:18:15.0	0	12m02s	[+600]	93°	2°
58	Tmp	221	0.190	14:11:24.5	14:21:29.1	0	10m05s	[+600]	93°	2°
59	Tmp	228	1.454	14:14:03.5	14:23:20.7	0	9m17s	[+557]	89°	6°
60	Tmp	238	0.244	14:22:44.6	14:29:11.8	0	6m27s	[+387]	87°	8°
61	Tmp	241	1.570	14:24:55.6	14:30:35.8	0	5m40s	[+340]	86°	9°
62	Tmp	243	2.145	14:25:45.6	14:31:12.9	0	5m27s	+327	86°	24°
63	Tmp	250	3.575	14:28:41.4	14:33:57.8	0	5m16s	+316	83°	51°
64	Tmp	255	5.273	14:31:54.3	14:37:19.0	0	5m25s	+325	82°	59°
65	Tmp	259	6.233	14:33:53.4	14:39:01.2	0	5m08s	+308	80°	60°
66	Tmp	262	7.101	14:35:18.9	14:40:49.5	0	5m31s	+331	79°	62°
67	Tmp	264	7.428	14:35:53.8	14:41:55.6	0	6m02s	[+362]	79°	63°

Num	134	Pen	0	PCZ	23	Total PP	1678	Col. Final	63°
-----	-----	-----	---	-----	----	----------	------	------------	-----





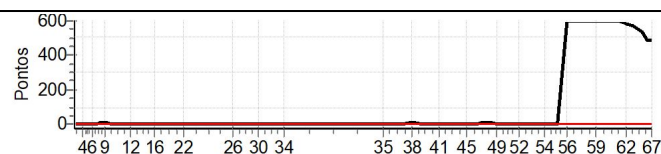
VELOCITTA - SP - Mitsubishi MotorSports 2022

Performance Individual

PC	Tp	Trc	DistPC	Ideal	Passagem	Pen	Erro	Pontos	NoPC	AtePC
N u m	135	135 / Renato Foganholi Asam / Rodolpho Asam								
		Cat / NL / Largada		LIGHT / 135 / 10:45:00						
		Ribeirão Preto-SP				PAJERO DAKAR 3.2L D A/T				
PC	Tp	Trc	DistPC	Ideal	Passagem	Pen	Erro	Pontos	NoPC	AtePC
1	Tmp	4	0.360	10:53:37.3	10:53:39.1	0	2s	+2	38°	30°
2	Tmp	5	1.247	10:55:00.2	10:55:02.1	0	2s	+2	35°	40°
3	Tmp	5	1.729	10:55:48.4	10:55:48.8	0	0s	0	2°	30°
4	Tmp	6	2.416	10:56:52.1	10:56:53.3	0	1s	+1	18°	30°
5	Tmp	10	3.090	10:58:09.5	10:58:09.9	0	0s	0	2°	17°
6	Tmp	13	4.059	11:00:14.6	11:00:14.2	0	0s	0	3°	12°
7	Tmp	14	4.918	11:01:59.8	11:02:02.0	0	2s	+2	40°	15°
8	Tmp	19	5.790	11:03:47.9	11:03:51.8	0	4s	+4	59°	19°
9	Tmp	22	6.678	11:05:39.3	11:05:44.5	0	5s	+5	64°	31°
10	Tmp	26	0.249	11:08:07.1	11:08:08.2	0	1s	+1	21°	28°
11	Tmp	28	1.290	11:10:27.3	11:10:26.8	0	1s	-1	13°	17°
12	Tmp	33	0.317	11:15:15.5	11:15:16.9	0	1s	+1	12°	16°
13	Tmp	36	1.293	11:17:59.6	11:18:02.0	0	2s	+2	29°	22°
14	Tmp	37	1.721	11:19:08.4	11:19:09.4	0	1s	+1	19°	17°
15	Tmp	41	2.774	11:21:26.8	11:21:28.9	0	2s	+2	33°	22°
16	Tmp	45	4.251	11:24:38.5	11:24:38.7	0	0s	0	2°	17°
17	Tmp	53	0.590	11:27:43.6	11:27:42.6	0	1s	-1	18°	18°
18	Tmp	54	0.919	11:28:36.6	11:28:35.6	0	1s	-1	12°	17°
19	Tmp	57	1.846	11:30:53.9	11:30:54.0	0	0s	0	3°	14°
20	Tmp	60	2.623	11:32:36.5	11:32:36.8	0	0s	0	1°	12°
21	Tmp	62	3.939	11:35:17.6	11:35:17.4	0	0s	0	3°	10°
22	Tmp	63	4.236	11:35:42.9	11:35:43.0	0	0s	0	3°	9°
23	Tmp	67	0.116	11:49:26.2	11:49:25.9	0	0s	0	2°	8°
24	Tmp	68	0.800	11:51:00.1	11:51:00.4	0	0s	0	3°	7°
25	Tmp	71	1.908	11:53:13.3	11:53:12.8	0	1s	-1	11°	7°
26	Tmp	73	2.664	11:55:04.9	11:55:05.0	0	0s	0	3°	6°
27	Tmp	76	3.658	11:57:35.8	11:57:34.8	0	1s	-1	13°	6°
28	Tmp	79	4.849	12:00:33.7	12:00:34.1	0	0s	0	3°	6°
29	Tmp	83	6.042	12:02:46.6	12:02:46.6	0	0s	0	1°	4°
30	Tmp	86	6.877	12:04:38.2	12:04:39.5	0	1s	+1	16°	6°
31	Tmp	87	7.840	12:06:21.0	12:06:22.4	0	1s	+1	24°	6°
32	Tmp	91	9.017	12:08:49.7	12:08:51.7	0	2s	+2	35°	6°
33	Tmp	95	0.124	12:11:56.1	12:11:56.3	0	0s	0	2°	5°
34	Tmp	98	1.436	12:14:37.3	12:14:38.3	0	1s	+1	19°	5°
35	Tmp	106	0.637	12:53:13.5	12:53:13.8	0	0s	0	4°	3°
36	Tmp	109	3.187	12:57:48.4	12:57:49.8	0	1s	+1	14°	3°
37	Tmp	115	4.558	13:00:50.8	13:00:53.7	0	3s	+3	53°	5°
38	Tmp	122	6.289	13:04:22.6	13:04:28.7	0	6s	+6	57°	7°
39	Tmp	128	0.364	13:07:36.2	13:07:37.3	0	1s	+1	21°	7°
40	Tmp	131	1.754	13:10:27.0	13:10:28.4	0	1s	+1	16°	7°
41	Tmp	135	3.409	13:14:29.4	13:14:30.8	0	1s	+1	19°	7°
42	Tmp	142	0.600	13:19:06.9	13:19:07.2	0	0s	0	5°	7°
43	Tmp	145	1.647	13:21:08.4	13:21:09.8	0	1s	+1	25°	7°
44	Tmp	148	2.356	13:22:25.3	13:22:27.3	0	2s	+2	47°	7°
45	Tmp	152	4.076	13:25:26.9	13:25:27.8	0	1s	+1	20°	7°
46	Tmp	156	6.111	13:29:25.6	13:29:26.5	0	1s	+1	27°	8°
47	Tmp	162	7.362	13:31:37.6	13:31:41.2	0	4s	+4	69°	8°
48	Tmp	165	8.848	13:34:28.3	13:34:32.3	0	4s	+4	61°	8°
49	Tmp	170	0.437	13:36:44.4	13:36:43.9	0	1s	-1	30°	9°
50	Tmp	173	1.912	13:39:27.7	13:39:27.7	0	0s	0	6°	8°
51	Tmp	179	3.252	13:42:24.5	13:42:24.3	0	0s	0	4°	8°
52	Tmp	183	4.702	13:45:33.7	13:45:33.1	0	1s	-1	12°	7°

PC	Tp	Trc	DistPC	Ideal	Passagem	Pen	Erro	Pontos	NoPC	AtePC
53	Tmp	186	6.115	13:48:43.7	13:48:44.9	0	1s	+1	6°	8°
54	Tmp	192	1.426	13:55:15.9	13:55:14.8	0	1s	-1	14°	8°
55	Tmp	200	3.857	14:00:32.5	14:00:32.9	0	0s	0	2°	8°
56	Tmp	207	5.382	14:04:16.0	14:15:15.3	0	10m59s	[+600]	96°	8°
57	Tmp	212	6.702	14:07:12.8	14:23:25.3	0	16m13s	[+600]	92°	9°
58	Tmp	221	0.190	14:12:24.5	14:26:13.4	0	13m49s	[+600]	92°	13°
59	Tmp	228	1.454	14:15:03.5	14:27:45.9	0	12m42s	[+600]	93°	14°
60	Tmp	238	0.244	14:23:44.6	14:34:29.5	0	10m45s	[+600]	92°	16°
61	Tmp	241	1.570	14:25:55.6	14:35:46.8	0	9m51s	[+591]	90°	16°
62	Tmp	243	2.145	14:26:45.6	14:36:28.8	0	9m43s	[+583]	90°	18°
63	Tmp	250	3.575	14:29:41.4	14:39:09.4	0	9m28s	+568	90°	60°
64	Tmp	255	5.273	14:32:54.3	14:41:47.6	0	8m53s	+533	88°	63°
65	Tmp	259	6.233	14:34:53.4	14:43:05.7	0	8m12s	+492	86°	65°
66	Tmp	262	7.101	14:36:18.9	14:44:22.2	0	8m03s	+483	85°	69°
67	Tmp	264	7.428	14:36:53.8	14:44:57.9	0	8m04s	+484	84°	70°

Num	135	Pen	0	PCZ	19	Total PP	2623	Col. Final	70°
-----	-----	-----	---	-----	----	----------	------	------------	-----





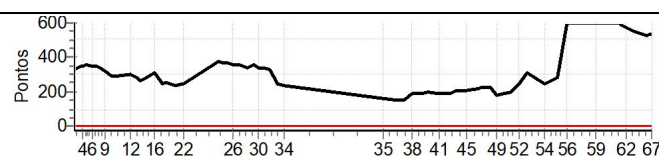
VELOCITTA - SP - Mitsubishi MotorSports 2022

Performance Individual

PC	Tp	Trc	DistPC	Ideal	Passagem	Pen	Erro	Pontos	NoPC	AtePC
N u m	136	136 / Júlio Rodrigues da Silva Filho / Elcio Pinto Sales								
		Cat / NL / Largada LIGHT / 136 / 10:46:00								
		Brumadinho-MG L200 TRITON SPORT HPE 2.4 D 4X4								
PC	Tp	Trc	DistPC	Ideal	Passagem	Pen	Erro	Pontos	NoPC	AtePC
1	Tmp	4	0.360	10:54:37.3	11:00:03.9	0	5m27s	+327	97 °	83 °
2	Tmp	5	1.247	10:56:00.2	11:01:41.5	0	5m41s	+341	97 °	97 °
3	Tmp	5	1.729	10:56:48.4	11:02:34.0	0	5m46s	+346	97 °	97 °
4	Tmp	6	2.416	10:57:52.1	11:03:40.1	0	5m48s	+348	97 °	97 °
5	Tmp	10	3.090	10:59:09.5	11:05:06.8	0	5m57s	+357	97 °	97 °
6	Tmp	13	4.059	11:01:14.6	11:07:02.9	0	5m48s	+348	97 °	97 °
7	Tmp	14	4.918	11:02:59.8	11:08:42.8	0	5m43s	+343	97 °	97 °
8	Tmp	19	5.790	11:04:47.9	11:10:22.3	0	5m34s	+334	97 °	97 °
9	Tmp	22	6.678	11:06:39.3	11:12:00.0	0	5m21s	+321	96 °	97 °
10	Tmp	26	0.249	11:09:07.1	11:13:54.5	0	4m47s	+287	93 °	97 °
11	Tmp	28	1.290	11:11:27.3	11:16:18.7	0	4m51s	+291	91 °	97 °
12	Tmp	33	0.317	11:16:15.5	11:21:17.8	0	5m02s	+302	87 °	97 °
13	Tmp	36	1.293	11:18:59.6	11:23:39.4	0	4m40s	+280	87 °	97 °
14	Tmp	37	1.721	11:20:08.4	11:24:33.7	0	4m25s	+265	87 °	97 °
15	Tmp	41	2.774	11:22:26.8	11:27:07.7	0	4m41s	+281	87 °	96 °
16	Tmp	45	4.251	11:25:38.5	11:30:45.7	0	5m07s	+307	87 °	96 °
17	Tmp	53	0.590	11:28:43.6	11:32:51.7	0	4m08s	+248	87 °	95 °
18	Tmp	54	0.919	11:29:36.6	11:33:47.6	0	4m11s	+251	87 °	95 °
19	Tmp	57	1.846	11:31:53.9	11:35:58.0	0	4m04s	+244	86 °	95 °
20	Tmp	60	2.623	11:33:36.5	11:37:34.6	0	3m58s	+238	86 °	93 °
21	Tmp	62	3.939	11:36:17.6	11:40:21.0	0	4m03s	+243	86 °	93 °
22	Tmp	63	4.236	11:36:42.9	11:40:47.3	0	4m04s	+244	87 °	93 °
23	Tmp	67	0.116	11:50:26.2	11:56:45.5	0	6m19s	+379	88 °	93 °
24	Tmp	68	0.800	11:52:00.1	11:58:06.3	0	6m06s	+366	87 °	93 °
25	Tmp	71	1.908	11:54:13.3	12:00:21.3	0	6m08s	+368	87 °	91 °
26	Tmp	73	2.664	11:56:04.9	12:02:04.9	0	6m00s	+360	88 °	91 °
27	Tmp	76	3.658	11:58:35.8	12:04:32.6	0	5m57s	+357	88 °	91 °
28	Tmp	79	4.849	12:01:33.7	12:07:12.8	0	5m39s	+339	88 °	91 °
29	Tmp	83	6.042	12:03:46.6	12:09:43.7	0	5m57s	+357	88 °	90 °
30	Tmp	86	6.877	12:05:38.2	12:11:20.2	0	5m42s	+342	88 °	90 °
31	Tmp	87	7.840	12:07:21.0	12:13:03.4	0	5m42s	+342	88 °	91 °
32	Tmp	91	9.017	12:09:49.7	12:15:20.8	0	5m31s	+331	88 °	90 °
33	Tmp	95	0.124	12:12:56.1	12:16:59.5	0	4m03s	+243	88 °	90 °
34	Tmp	98	1.436	12:15:37.3	12:19:28.1	0	3m51s	+231	88 °	90 °
35	Tmp	106	0.637	12:54:13.5	12:56:48.4	0	2m35s	+155	85 °	90 °
36	Tmp	109	3.187	12:58:48.4	13:01:19.8	0	2m31s	+151	88 °	90 °
37	Tmp	115	4.558	13:01:50.8	13:04:18.9	0	2m28s	+148	89 °	91 °
38	Tmp	122	6.289	13:05:22.6	13:08:27.2	0	3m05s	+185	89 °	91 °
39	Tmp	128	0.364	13:08:36.2	13:11:39.1	0	3m03s	+183	91 °	91 °
40	Tmp	131	1.754	13:11:27.0	13:14:45.2	0	3m18s	+198	91 °	91 °
41	Tmp	135	3.409	13:15:29.4	13:18:35.2	0	3m06s	+186	92 °	91 °
42	Tmp	142	0.600	13:20:06.9	13:23:16.6	0	3m10s	+190	92 °	91 °
43	Tmp	145	1.647	13:22:08.4	13:25:32.7	0	3m24s	+204	93 °	91 °
44	Tmp	148	2.356	13:23:25.3	13:26:48.4	0	3m23s	+203	93 °	91 °
45	Tmp	152	4.076	13:26:26.9	13:29:49.6	0	3m23s	+203	94 °	91 °
46	Tmp	156	6.111	13:30:25.6	13:33:59.2	0	3m34s	+214	94 °	91 °
47	Tmp	162	7.362	13:32:37.6	13:36:18.9	0	3m41s	+221	94 °	92 °
48	Tmp	165	8.848	13:35:28.3	13:39:14.7	0	3m46s	+226	93 °	92 °
49	Tmp	170	0.437	13:37:44.4	13:40:41.8	0	2m57s	+177	93 °	92 °
50	Tmp	173	1.912	13:40:27.7	13:43:31.0	0	3m03s	+183	93 °	92 °
51	Tmp	179	3.252	13:43:24.5	13:46:38.3	0	3m14s	+194	94 °	92 °
52	Tmp	183	4.702	13:46:33.7	13:50:36.9	0	4m03s	+243	94 °	92 °

PC	Tp	Trc	DistPC	Ideal	Passagem	Pen	Erro	Pontos	NoPC	AtePC
53	Tmp	186	6.115	13:49:43.7	13:54:50.8	0	5m07s	+307	89 °	92 °
54	Tmp	192	1.426	13:56:15.9	14:00:18.3	0	4m02s	+242	89 °	93 °
55	Tmp	200	3.857	14:01:32.5	14:06:15.7	0	4m43s	+283	89 °	93 °
56	Tmp	207	5.382	14:05:16.0	14:16:33.3	0	11m17s	[+600]	95 °	93 °
57	Tmp	212	6.702	14:08:12.8	14:19:41.0	0	11m28s	[+600]	91 °	93 °
58	Tmp	221	0.190	14:13:24.5	14:24:01.5	0	10m37s	[+600]	91 °	93 °
59	Tmp	228	1.454	14:16:03.5	14:26:36.8	0	10m33s	[+600]	92 °	93 °
60	Tmp	238	0.244	14:24:44.6	14:34:44.4	0	10m00s	[+600]	91 °	93 °
61	Tmp	241	1.570	14:26:55.6	14:36:34.2	0	9m39s	[+579]	89 °	93 °
62	Tmp	243	2.145	14:27:45.6	14:37:19.4	0	9m34s	[+574]	89 °	93 °
63	Tmp	250	3.575	14:30:41.4	14:39:51.7	0	9m10s	+550	89 °	93 °
64	Tmp	255	5.273	14:33:54.3	14:42:46.1	0	8m52s	+532	87 °	93 °
65	Tmp	259	6.233	14:35:53.4	14:44:36.2	0	8m43s	+523	87 °	94 °
66	Tmp	262	7.101	14:37:18.9	14:46:08.8	0	8m50s	+530	86 °	94 °
67	Tmp	264	7.428	14:37:53.8	14:46:49.2	0	8m55s	+535	86 °	94 °

Num	136	Pen	0	PCZ	0	Total PP	17527	Col. Final	94°
-----	-----	-----	---	-----	---	----------	-------	------------	-----





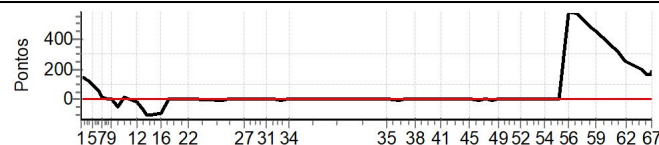
VELOCITTA - SP - Mitsubishi MotorSports 2022

Performance Individual

PC	Tp	Trc	DistPC	Ideal	Passagem	Pen	Erro	Pontos	NoPC	AtePC
N u m	137	137 / Gustavo Simiao de Souza / Bruno Sampaio								
		Cat / NL / Largada		LIGHT / 137 / 10:47:00						
		Piracicaba-SP				L200 TRITON SPORT GLS 2.4 D 4X4				
PC	Tp	Trc	DistPC	Ideal	Passagem	Pen	Erro	Pontos	NoPC	AtePC
1	Tmp	4	0.360	10:55:37.3	10:58:06.2	0	2m29s	+149	93 °	79 °
2	Tmp	5	1.247	10:57:00.2	10:59:24.1	0	2m24s	+144	92 °	93 °
3	Tmp	5	1.729	10:57:48.4	11:00:00.7	0	2m12s	+132	91 °	93 °
4	Tmp	6	2.416	10:58:52.1	11:00:53.2	0	2m01s	+121	90 °	92 °
5	Tmp	10	3.090	11:00:09.5	11:01:52.4	0	1m43s	+103	89 °	92 °
6	Tmp	13	4.059	11:02:14.6	11:03:12.6	0	58s	+58	86 °	91 °
7	Tmp	14	4.918	11:03:59.8	11:04:17.6	0	18s	+18	75 °	90 °
8	Tmp	19	5.790	11:05:47.9	11:05:49.7	0	2s	+2	42 °	89 °
9	Tmp	22	6.678	11:07:39.3	11:07:44.5	0	5s	+5	63 °	88 °
10	Tmp	26	0.249	11:10:07.1	11:09:16.5	0	51s	-51	81 °	89 °
11	Tmp	28	1.290	11:12:27.3	11:12:37.7	0	10s	+10	69 °	88 °
12	Tmp	33	0.317	11:17:15.5	11:16:57.3	0	18s	-18	71 °	86 °
13	Tmp	36	1.293	11:19:59.6	11:18:50.3	0	1m09s	-69	79 °	86 °
14	Tmp	37	1.721	11:21:08.4	11:19:28.6	0	1m40s	-100	82 °	82 °
15	Tmp	41	2.774	11:23:26.8	11:21:41.6	0	1m45s	-105	81 °	81 °
16	Tmp	45	4.251	11:26:38.5	11:25:07.8	0	1m31s	-91	80 °	80 °
17	Tmp	53	0.590	11:29:43.6	11:29:49.0	0	5s	+5	59 °	79 °
18	Tmp	54	0.919	11:30:36.6	11:30:38.7	0	2s	+2	31 °	79 °
19	Tmp	57	1.846	11:32:53.9	11:32:57.8	0	4s	+4	54 °	79 °
20	Tmp	60	2.623	11:34:36.5	11:34:35.8	0	1s	-1	14 °	79 °
21	Tmp	62	3.939	11:37:17.6	11:37:19.8	0	2s	+2	41 °	78 °
22	Tmp	63	4.236	11:37:42.9	11:37:48.2	0	5s	+5	64 °	78 °
23	Tmp	67	0.116	11:51:26.2	11:51:20.6	0	6s	-6	69 °	78 °
24	Tmp	68	0.800	11:53:00.1	11:53:02.9	0	3s	+3	55 °	78 °
25	Tmp	71	1.908	11:55:13.3	11:55:16.3	0	3s	+3	51 °	78 °
26	Tmp	73	2.664	11:57:04.9	11:57:06.8	0	2s	+2	42 °	78 °
27	Tmp	76	3.658	11:59:35.8	11:59:34.8	0	1s	-1	12 °	77 °
28	Tmp	79	4.849	12:02:33.7	12:02:39.1	0	5s	+5	58 °	77 °
29	Tmp	83	6.042	12:04:46.6	12:04:48.2	0	2s	+2	32 °	77 °
30	Tmp	86	6.877	12:06:38.2	12:06:42.5	0	4s	+4	54 °	77 °
31	Tmp	87	7.840	12:08:21.0	12:08:24.0	0	3s	+3	58 °	77 °
32	Tmp	91	9.017	12:10:49.7	12:10:52.8	0	3s	+3	47 °	77 °
33	Tmp	95	0.124	12:13:56.1	12:13:53.2	0	3s	-3	71 °	77 °
34	Tmp	98	1.436	12:16:37.3	12:16:40.4	0	3s	+3	59 °	77 °
35	Tmp	106	0.637	12:55:13.5	12:55:21.2	0	8s	+8	67 °	76 °
36	Tmp	109	3.187	12:59:48.4	12:59:46.9	0	2s	-2	30 °	75 °
37	Tmp	115	4.558	13:02:50.8	13:02:55.5	0	5s	+5	67 °	75 °
38	Tmp	122	6.289	13:06:22.6	13:06:26.3	0	4s	+4	54 °	75 °
39	Tmp	128	0.364	13:09:36.2	13:09:39.6	0	3s	+3	60 °	74 °
40	Tmp	131	1.754	13:12:27.0	13:12:27.4	0	0s	0	2 °	71 °
41	Tmp	135	3.409	13:16:29.4	13:16:33.2	0	4s	+4	55 °	71 °
42	Tmp	142	0.600	13:21:06.9	13:21:06.5	0	0s	0	4 °	70 °
43	Tmp	145	1.647	13:23:08.4	13:23:11.6	0	3s	+3	64 °	70 °
44	Tmp	148	2.356	13:24:25.3	13:24:27.0	0	2s	+2	46 °	70 °
45	Tmp	152	4.076	13:27:26.9	13:27:29.3	0	2s	+2	48 °	70 °
46	Tmp	156	6.111	13:31:25.6	13:31:23.6	0	2s	-2	49 °	70 °
47	Tmp	162	7.362	13:33:37.6	13:33:38.0	0	0s	0	3 °	70 °
48	Tmp	165	8.848	13:36:28.3	13:36:24.2	0	4s	-4	60 °	70 °
49	Tmp	170	0.437	13:38:44.4	13:38:47.4	0	3s	+3	62 °	70 °
50	Tmp	173	1.912	13:41:27.7	13:41:28.8	0	1s	+1	27 °	70 °
51	Tmp	179	3.252	13:44:24.5	13:44:24.6	0	0s	0	3 °	70 °
52	Tmp	183	4.702	13:47:33.7	13:47:34.7	0	1s	+1	11 °	70 °

PC	Tp	Trc	DistPC	Ideal	Passagem	Pen	Erro	Pontos	NoPC	AtePC
53	Tmp	186	6.115	13:50:43.7	13:50:45.3	0	2s	+2	14 °	69 °
54	Tmp	192	1.426	13:57:15.9	13:57:20.7	0	5s	+5	47 °	68 °
55	Tmp	200	3.857	14:02:32.5	14:02:34.1	0	2s	+2	27 °	67 °
56	Tmp	207	5.382	14:06:16.0	14:16:05.1	0	9m49s	[+589]	92 °	67 °
57	Tmp	212	6.702	14:09:12.8	14:18:52.7	0	9m40s	[+580]	88 °	68 °
58	Tmp	221	0.190	14:14:24.5	14:22:39.8	0	8m15s	[+495]	86 °	68 °
59	Tmp	228	1.454	14:17:03.5	14:24:38.4	0	7m35s	[+455]	86 °	69 °
60	Tmp	238	0.244	14:25:44.6	14:30:57.8	0	5m13s	[+313]	83 °	68 °
61	Tmp	241	1.570	14:27:55.6	14:32:26.7	0	4m31s	[+271]	80 °	68 °
62	Tmp	243	2.145	14:28:45.6	14:33:04.0	0	4m18s	[+258]	80 °	70 °
63	Tmp	250	3.575	14:31:41.4	14:35:27.4	0	3m46s	+226	79 °	72 °
64	Tmp	255	5.273	14:34:54.3	14:38:08.4	0	3m14s	+194	73 °	72 °
65	Tmp	259	6.233	14:36:53.4	14:39:36.7	0	2m43s	+163	71 °	70 °
66	Tmp	262	7.101	14:38:18.9	14:41:00.8	0	2m42s	+162	71 °	67 °
67	Tmp	264	7.428	14:38:53.8	14:41:57.8	0	3m04s	+184	72 °	65 °

Num	137	Pen	0	PCZ	4	Total PP	2215	Col. Final	65°
-----	-----	-----	---	-----	---	----------	------	------------	-----





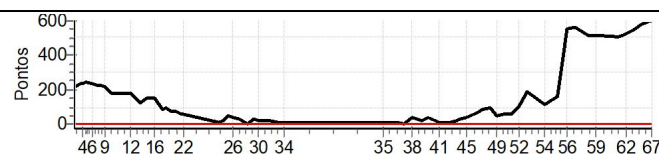
VELOCITTA - SP - Mitsubishi MotorSports 2022

Performance Individual

PC	Tp	Trc	DistPC	Ideal	Passagem	Pen	Erro	Pontos	NoPC	AtePC
N u m	138	138 / Fábio Henrique Domingues / Jéssica Soares de Souza								
		Cat / NL / Largada		LIGHT / 138 / 10:48:00						
		Sorocaba-SP				PAJERO TR4 FLEX 2.0 4X4 AT				
PC	Tp	Trc	DistPC	Ideal	Passagem	Pen	Erro	Pontos	NoPC	AtePC
1	Tmp	4	0.360	10:56:37.3	11:00:15.6	0	3m38s	+218	95 °	81 °
2	Tmp	5	1.247	10:58:00.2	11:01:48.3	0	3m48s	+228	95 °	95 °
3	Tmp	5	1.729	10:58:48.4	11:02:38.0	0	3m50s	+230	95 °	95 °
4	Tmp	6	2.416	10:59:52.1	11:03:44.7	0	3m53s	+233	95 °	95 °
5	Tmp	10	3.090	11:01:09.5	11:05:10.7	0	4m01s	+241	95 °	95 °
6	Tmp	13	4.059	11:03:14.6	11:07:06.8	0	3m52s	+232	96 °	95 °
7	Tmp	14	4.918	11:04:59.8	11:08:46.0	0	3m46s	+226	96 °	95 °
8	Tmp	19	5.790	11:06:47.9	11:10:29.0	0	3m41s	+221	96 °	96 °
9	Tmp	22	6.678	11:08:39.3	11:12:18.3	0	3m39s	+219	94 °	96 °
10	Tmp	26	0.249	11:11:07.1	11:14:07.5	0	3m00s	+180	91 °	96 °
11	Tmp	28	1.290	11:13:27.3	11:16:21.4	0	2m54s	+174	89 °	96 °
12	Tmp	33	0.317	11:18:15.5	11:21:08.8	0	2m53s	+173	83 °	95 °
13	Tmp	36	1.293	11:20:59.6	11:23:15.6	0	2m16s	+136	83 °	94 °
14	Tmp	37	1.721	11:22:08.4	11:24:07.1	0	1m59s	+119	83 °	94 °
15	Tmp	41	2.774	11:24:26.8	11:26:55.7	0	2m29s	+149	83 °	93 °
16	Tmp	45	4.251	11:27:38.5	11:30:09.9	0	2m31s	+151	83 °	91 °
17	Tmp	53	0.590	11:30:43.6	11:32:11.5	0	1m28s	+88	82 °	90 °
18	Tmp	54	0.919	11:31:36.6	11:33:08.2	0	1m32s	+92	82 °	86 °
19	Tmp	57	1.846	11:33:53.9	11:35:11.3	0	1m17s	+77	81 °	86 °
20	Tmp	60	2.623	11:35:36.5	11:36:47.2	0	1m11s	+71	81 °	86 °
21	Tmp	62	3.939	11:38:17.6	11:39:10.3	0	53s	+53	80 °	85 °
22	Tmp	63	4.236	11:38:42.9	11:39:36.7	0	54s	+54	79 °	85 °
23	Tmp	67	0.116	11:52:26.2	11:52:31.3	0	5s	+5	68 °	85 °
24	Tmp	68	0.800	11:54:00.1	11:54:14.5	0	14s	+14	75 °	85 °
25	Tmp	71	1.908	11:56:13.3	11:56:58.6	0	45s	+45	81 °	85 °
26	Tmp	73	2.664	11:58:04.9	11:58:45.7	0	41s	+41	80 °	85 °
27	Tmp	76	3.658	12:00:35.8	12:00:59.5	0	24s	+24	76 °	85 °
28	Tmp	79	4.849	12:03:33.7	12:03:33.5	0	0s	0	2 °	85 °
29	Tmp	83	6.042	12:05:46.6	12:06:13.4	0	27s	+27	78 °	85 °
30	Tmp	86	6.877	12:07:38.2	12:07:53.9	0	16s	+16	76 °	84 °
31	Tmp	87	7.840	12:09:21.0	12:09:36.8	0	16s	+16	75 °	84 °
32	Tmp	91	9.017	12:11:49.7	12:12:04.0	0	14s	+14	77 °	84 °
33	Tmp	95	0.124	12:14:56.1	12:14:59.7	0	4s	+4	75 °	84 °
34	Tmp	98	1.436	12:17:37.3	12:17:42.3	0	5s	+5	70 °	84 °
35	Tmp	106	0.637	12:56:13.5	12:56:18.8	0	5s	+5	61 °	84 °
36	Tmp	109	3.187	13:00:48.4	13:00:56.6	0	8s	+8	70 °	83 °
37	Tmp	115	4.558	13:03:50.8	13:03:50.0	0	1s	-1	13 °	83 °
38	Tmp	122	6.289	13:07:22.6	13:07:57.4	0	35s	+35	79 °	83 °
39	Tmp	128	0.364	13:10:36.2	13:10:51.6	0	15s	+15	76 °	83 °
40	Tmp	131	1.754	13:13:27.0	13:13:58.6	0	32s	+32	82 °	83 °
41	Tmp	135	3.409	13:17:29.4	13:17:35.0	0	6s	+6	64 °	83 °
42	Tmp	142	0.600	13:22:06.9	13:22:12.3	0	5s	+5	69 °	83 °
43	Tmp	145	1.647	13:24:08.4	13:24:26.8	0	18s	+18	85 °	82 °
44	Tmp	148	2.356	13:25:25.3	13:25:48.2	0	23s	+23	86 °	82 °
45	Tmp	152	4.076	13:28:26.9	13:29:04.0	0	37s	+37	87 °	82 °
46	Tmp	156	6.111	13:32:25.6	13:33:30.8	0	1m05s	+65	90 °	82 °
47	Tmp	162	7.362	13:34:37.6	13:36:00.6	0	1m23s	+83	91 °	82 °
48	Tmp	165	8.848	13:37:28.3	13:39:03.2	0	1m35s	+95	91 °	82 °
49	Tmp	170	0.437	13:39:44.4	13:40:31.2	0	47s	+47	91 °	82 °
50	Tmp	173	1.912	13:42:27.7	13:43:21.7	0	54s	+54	92 °	82 °
51	Tmp	179	3.252	13:45:24.5	13:46:22.9	0	58s	+58	91 °	82 °
52	Tmp	183	4.702	13:48:33.7	13:50:17.7	0	1m44s	+104	90 °	82 °

PC	Tp	Trc	DistPC	Ideal	Passagem	Pen	Erro	Pontos	NoPC	AtePC
53	Tmp	186	6.115	13:51:43.7	13:54:47.7	0	3m04s	+184	74 °	82 °
54	Tmp	192	1.426	13:58:15.9	14:00:09.1	0	1m53s	+113	73 °	82 °
55	Tmp	200	3.857	14:03:32.5	14:06:06.8	0	2m34s	+154	81 °	82 °
56	Tmp	207	5.382	14:07:16.0	14:16:30.4	0	9m14s	[+554]	90 °	81 °
57	Tmp	212	6.702	14:10:12.8	14:19:37.9	0	9m25s	[+565]	87 °	82 °
58	Tmp	221	0.190	14:15:24.5	14:23:58.8	0	8m34s	+514	87 °	82 °
59	Tmp	228	1.454	14:18:03.5	14:26:34.2	0	8m31s	+511	87 °	82 °
60	Tmp	238	0.244	14:26:44.6	14:35:12.8	0	8m28s	+508	88 °	82 °
61	Tmp	241	1.570	14:28:55.6	14:37:34.2	0	8m39s	+519	88 °	82 °
62	Tmp	243	2.145	14:29:45.6	14:38:33.5	0	8m48s	+528	88 °	82 °
63	Tmp	250	3.575	14:32:41.4	14:41:48.0	0	9m07s	[+547]	88 °	83 °
64	Tmp	255	5.273	14:35:54.3	14:45:38.7	0	9m44s	[+584]	89 °	84 °
65	Tmp	259	6.233	14:37:53.4	14:47:42.1	0	9m49s	[+589]	88 °	85 °
66	Tmp	262	7.101	14:39:18.9	14:50:28.2	0	11m09s	[+600]	90 °	85 °
67	Tmp	264	7.428	14:39:53.8	14:51:39.3	0	11m46s	[+600]	90 °	85 °

Num	138	Pen	0	PCZ	1	Total PP	7498	Col. Final	85°
-----	-----	-----	---	-----	---	----------	------	------------	-----





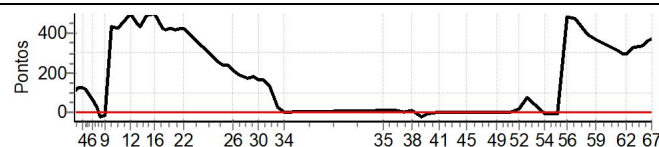
VELOCITTA - SP - Mitsubishi MotorSports 2022

Performance Individual

PC	Tp	Trc	DistPC	Ideal	Passagem	Pen	Erro	Pontos	NoPC	AtePC
N u m	139	139 / Anderson Renato Araujo / Glaucia de Souza Rocha								
		Cat / NL / Largada LIGHT / 139 / 10:49:00								
		Embu das Artes-SP L200 TRITON SPORT GLS 2.4 D 4X4								
PC	Tp	Trc	DistPC	Ideal	Passagem	Pen	Erro	Pontos	NoPC	AtePC
1	Tmp	4	0.360	10:57:37.3	10:59:28.1	0	1m51s	+111	91°	77°
2	Tmp	5	1.247	10:59:00.2	11:01:03.9	0	2m04s	+124	91°	92°
3	Tmp	5	1.729	10:59:48.4	11:01:52.3	0	2m04s	+124	90°	91°
4	Tmp	6	2.416	11:00:52.1	11:02:59.5	0	2m07s	+127	91°	91°
5	Tmp	10	3.090	11:02:09.5	11:04:05.5	0	1m56s	+116	91°	91°
6	Tmp	13	4.059	11:04:14.6	11:05:21.9	0	1m07s	+67	89°	90°
7	Tmp	14	4.918	11:05:59.8	11:06:25.0	0	25s	+25	79°	89°
8	Tmp	19	5.790	11:07:47.9	11:07:26.6	0	21s	-21	80°	90°
9	Tmp	22	6.678	11:09:39.3	11:09:24.0	0	15s	-15	79°	89°
10	Tmp	26	0.249	11:12:07.1	11:19:22.2	0	7m15s	[+435]	95°	90°
11	Tmp	28	1.290	11:14:27.3	11:21:28.6	0	7m01s	+421	94°	90°
12	Tmp	33	0.317	11:19:15.5	11:27:27.7	0	8m12s	[+492]	89°	91°
13	Tmp	36	1.293	11:21:59.6	11:29:28.5	0	7m29s	[+449]	89°	92°
14	Tmp	37	1.721	11:23:08.4	11:30:16.3	0	7m08s	+428	89°	92°
15	Tmp	41	2.774	11:25:26.8	11:33:34.9	0	8m08s	[+488]	89°	92°
16	Tmp	45	4.251	11:28:38.5	11:36:54.7	0	8m16s	[+496]	89°	92°
17	Tmp	53	0.590	11:31:43.6	11:38:46.2	0	7m03s	+423	89°	92°
18	Tmp	54	0.919	11:32:36.6	11:39:36.0	0	6m59s	+419	89°	92°
19	Tmp	57	1.846	11:34:53.9	11:41:58.0	0	7m04s	+424	88°	91°
20	Tmp	60	2.623	11:36:36.5	11:43:35.9	0	6m59s	+419	88°	91°
21	Tmp	62	3.939	11:39:17.6	11:46:22.8	0	7m05s	+425	88°	91°
22	Tmp	63	4.236	11:39:42.9	11:46:46.7	0	7m04s	+424	88°	91°
23	Tmp	67	0.116	11:53:26.2	11:57:39.5	0	4m13s	+253	86°	87°
24	Tmp	68	0.800	11:55:00.1	11:58:55.3	0	3m55s	+235	86°	87°
25	Tmp	71	1.908	11:57:13.3	12:01:13.3	0	4m00s	+240	86°	88°
26	Tmp	73	2.664	11:59:04.9	12:02:34.6	0	3m30s	+210	86°	88°
27	Tmp	76	3.658	12:01:35.8	12:04:41.5	0	3m06s	+186	86°	88°
28	Tmp	79	4.849	12:04:33.7	12:07:23.1	0	2m49s	+169	86°	88°
29	Tmp	83	6.042	12:06:46.6	12:09:49.8	0	3m03s	+183	86°	88°
30	Tmp	86	6.877	12:08:38.2	12:11:21.5	0	2m43s	+163	86°	88°
31	Tmp	87	7.840	12:10:21.0	12:13:05.3	0	2m44s	+164	86°	88°
32	Tmp	91	9.017	12:12:49.7	12:15:00.0	0	2m10s	+130	87°	88°
33	Tmp	95	0.124	12:15:56.1	12:16:19.0	0	23s	+23	81°	88°
34	Tmp	98	1.436	12:18:37.3	12:18:41.0	0	4s	+4	63°	87°
35	Tmp	106	0.637	12:57:13.5	12:57:26.9	0	13s	+13	73°	87°
36	Tmp	109	3.187	13:01:48.4	13:01:57.9	0	10s	+10	71°	87°
37	Tmp	115	4.558	13:04:50.8	13:04:49.4	0	1s	-1	12°	87°
38	Tmp	122	6.289	13:08:22.6	13:08:31.5	0	9s	+9	69°	87°
39	Tmp	128	0.364	13:11:36.2	13:11:14.2	0	22s	-22	79°	87°
40	Tmp	131	1.754	13:14:27.0	13:14:24.5	0	3s	-3	49°	87°
41	Tmp	135	3.409	13:18:29.4	13:18:28.8	0	1s	-1	18°	87°
42	Tmp	142	0.600	13:23:06.9	13:23:13.0	0	6s	+6	74°	87°
43	Tmp	145	1.647	13:25:08.4	13:25:11.8	0	3s	+3	63°	87°
44	Tmp	148	2.356	13:26:25.3	13:26:30.2	0	5s	+5	68°	87°
45	Tmp	152	4.076	13:29:26.9	13:29:31.3	0	4s	+4	69°	87°
46	Tmp	156	6.111	13:33:25.6	13:33:28.3	0	3s	+3	61°	87°
47	Tmp	162	7.362	13:35:37.6	13:35:41.8	0	4s	+4	68°	87°
48	Tmp	165	8.848	13:38:28.3	13:38:28.6	0	0s	0	3°	87°
49	Tmp	170	0.437	13:40:44.4	13:40:43.8	0	1s	-1	29°	87°
50	Tmp	173	1.912	13:43:27.7	13:43:32.4	0	5s	+5	71°	87°
51	Tmp	179	3.252	13:46:24.5	13:46:24.8	0	0s	0	2°	87°
52	Tmp	183	4.702	13:49:33.7	13:49:54.7	0	21s	+21	66°	87°

PC	Tp	Trc	DistPC	Ideal	Passagem	Pen	Erro	Pontos	NoPC	AtePC
53	Tmp	186	6.115	13:52:43.7	13:53:58.8	0	1m15s	+75	46°	87°
54	Tmp	192	1.426	13:59:15.9	13:59:11.4	0	5s	-5	46°	86°
55	Tmp	200	3.857	14:04:32.5	14:04:28.3	0	4s	-4	45°	86°
56	Tmp	207	5.382	14:08:16.0	14:16:17.4	0	8m01s	[+481]	88°	87°
57	Tmp	212	6.702	14:11:12.8	14:19:07.7	0	7m55s	[+475]	85°	87°
58	Tmp	221	0.190	14:16:24.5	14:22:53.3	0	6m29s	+389	83°	87°
59	Tmp	228	1.454	14:19:03.5	14:25:07.3	0	6m04s	+364	83°	87°
60	Tmp	238	0.244	14:27:44.6	14:32:54.0	0	5m09s	+309	82°	88°
61	Tmp	241	1.570	14:29:55.6	14:34:51.6	0	4m56s	+296	83°	88°
62	Tmp	243	2.145	14:30:45.6	14:35:36.7	0	4m51s	+291	83°	88°
63	Tmp	250	3.575	14:33:41.4	14:39:04.6	0	5m23s	+323	84°	88°
64	Tmp	255	5.273	14:36:54.3	14:42:27.6	0	5m33s	+333	83°	89°
65	Tmp	259	6.233	14:38:53.4	14:44:49.2	0	5m56s	+356	83°	89°
66	Tmp	262	7.101	14:40:18.9	14:46:22.6	0	6m04s	+364	82°	89°
67	Tmp	264	7.428	14:40:53.8	14:47:00.7	0	6m07s	+367	81°	89°

Num	139	Pen	0	PCZ	2	Total PP	9660	Col. Final	89°
-----	-----	-----	---	-----	---	----------	------	------------	-----





VELOCITTA - SP - Mitsubishi MotorSports 2022

Performance Individual

PC	Tp	Trc	DistPC	Ideal	Passagem	Pen	Erro	Pontos	NoPC	AtePC	PC	Tp	Trc	DistPC	Ideal	Passagem	Pen	Erro	Pontos	NoPC	AtePC
N	u	140	140 / Renato Guimarães / Abner Andrade de Souza																		
			Cat / NL / Largada		LIGHT / 140 / 10:50:00																
			m										80°								
Indaiatuba-SP										PAJERO TR4 FLEX 2.0 4X4 MT 5P											
PC	Tp	Trc	DistPC	Ideal	Passagem	Pen	Erro	Pontos	NoPC	AtePC	PC	Tp	Trc	DistPC	Ideal	Passagem	Pen	Erro	Pontos	NoPC	AtePC
1	Tmp	4	0.360	10:58:37.3	11:03:54.1	0	5m17s	[+317]	96°	82°	53	Tmp	186	6.115	13:53:43.7	13:55:12.8	0	1m29s	+89	52°	78°
2	Tmp	5	1.247	11:00:00.2	11:05:00.3	0	5m00s	[+300]	96°	96°	54	Tmp	192	1.426	14:00:15.9	14:00:27.8	0	12s	+12	58°	77°
3	Tmp	5	1.729	11:00:48.4	11:05:35.1	0	4m47s	+287	96°	96°	55	Tmp	200	3.857	14:05:32.5	14:06:17.6	0	45s	+45	64°	77°
4	Tmp	6	2.416	11:01:52.1	11:06:21.7	0	4m30s	+270	96°	96°	56	Tmp	207	5.382	14:09:16.0	14:16:35.1	0	7m19s	[+439]	87°	78°
5	Tmp	10	3.090	11:03:09.5	11:07:12.9	0	4m03s	+243	96°	96°	57	Tmp	212	6.702	14:12:12.8	14:19:43.2	0	7m30s	[+450]	84°	78°
6	Tmp	13	4.059	11:05:14.6	11:08:21.5	0	3m07s	+187	95°	96°	58	Tmp	221	0.190	14:17:24.5	14:24:03.9	0	6m39s	[+399]	84°	78°
7	Tmp	14	4.918	11:06:59.8	11:09:32.1	0	2m32s	+152	94°	96°	59	Tmp	228	1.454	14:20:03.5	14:26:38.5	0	6m35s	[+395]	84°	79°
8	Tmp	19	5.790	11:08:47.9	11:10:51.9	0	2m04s	+124	92°	95°	60	Tmp	238	0.244	14:28:44.6	14:34:17.4	0	5m33s	[+333]	84°	79°
9	Tmp	22	6.678	11:10:39.3	11:12:33.4	0	1m54s	+114	90°	95°	61	Tmp	241	1.570	14:30:55.6	14:35:45.7	0	4m50s	+290	82°	79°
10	Tmp	26	0.249	11:13:07.1	11:14:11.1	0	1m04s	+64	87°	95°	62	Tmp	243	2.145	14:31:45.6	14:36:26.3	0	4m41s	+281	81°	79°
11	Tmp	28	1.290	11:15:27.3	11:16:24.3	0	57s	+57	83°	93°	63	Tmp	250	3.575	14:34:41.4	14:39:07.8	0	4m26s	+266	80°	81°
12	Tmp	33	0.317	11:20:15.5	11:21:21.9	0	1m06s	+66	79°	93°	64	Tmp	255	5.273	14:37:54.3	14:41:44.6	0	3m50s	+230	79°	81°
13	Tmp	36	1.293	11:22:59.6	11:23:44.7	0	45s	+45	78°	93°	65	Tmp	259	6.233	14:39:53.4	14:43:00.1	0	3m07s	+187	73°	80°
14	Tmp	37	1.721	11:24:08.4	11:24:38.8	0	30s	+30	76°	90°	66	Tmp	262	7.101	14:41:18.9	14:44:17.1	0	2m58s	+178	72°	80°
15	Tmp	41	2.774	11:26:26.8	11:27:15.2	0	48s	+48	78°	88°	67	Tmp	264	7.428	14:41:53.8	14:44:49.7	0	2m56s	+176	71°	80°
16	Tmp	45	4.251	11:29:38.5	11:30:51.3	0	1m13s	+73	78°	84°	Num 140 Pen 0 PCZ 0 Total PP 4137 Col. Final 80°										
17	Tmp	53	0.590	11:32:43.6	11:32:58.6	0	15s	+15	70°	84°											
18	Tmp	54	0.919	11:33:36.6	11:33:50.3	0	14s	+14	69°	83°											
19	Tmp	57	1.846	11:35:53.9	11:36:01.8	0	8s	+8	67°	83°											
20	Tmp	60	2.623	11:37:36.5	11:37:35.9	0	1s	-1	13°	83°											
21	Tmp	62	3.939	11:40:17.6	11:39:28.8	0	49s	-49	79°	82°											
22	Tmp	63	4.236	11:40:42.9	11:39:47.8	0	55s	-55	80°	82°											
23	Tmp	67	0.116	11:54:26.2	11:52:34.4	0	1m52s	-112	82°	82°											
24	Tmp	68	0.800	11:56:00.1	11:55:49.0	0	11s	-11	72°	82°											
25	Tmp	71	1.908	11:58:13.3	11:58:02.2	0	11s	-11	75°	81°											
26	Tmp	73	2.664	12:00:04.9	11:59:52.5	0	12s	-12	73°	81°											
27	Tmp	76	3.658	12:02:35.8	12:02:05.4	0	30s	-30	77°	81°											
28	Tmp	79	4.849	12:05:33.7	12:05:25.2	0	9s	-9	69°	80°											
29	Tmp	83	6.042	12:07:46.6	12:07:43.8	0	3s	-3	43°	80°											
30	Tmp	86	6.877	12:09:38.2	12:09:32.9	0	5s	-5	62°	80°											
31	Tmp	87	7.840	12:11:21.0	12:11:22.7	0	2s	+2	48°	80°											
32	Tmp	91	9.017	12:13:49.7	12:13:41.5	0	8s	-8	68°	79°											
33	Tmp	95	0.124	12:16:56.1	12:15:25.2	0	1m31s	-91	86°	80°											
34	Tmp	98	1.436	12:19:37.3	12:20:26.2	0	49s	+49	86°	80°											
35	Tmp	106	0.637	12:58:13.5	12:58:19.8	0	6s	+6	63°	80°											
36	Tmp	109	3.187	13:02:48.4	13:02:51.3	0	3s	+3	45°	80°											
37	Tmp	115	4.558	13:05:50.8	13:05:42.9	0	8s	-8	72°	79°											
38	Tmp	122	6.289	13:09:22.6	13:09:24.4	0	2s	+2	40°	79°											
39	Tmp	128	0.364	13:12:36.2	13:12:40.5	0	4s	+4	69°	79°											
40	Tmp	131	1.754	13:15:27.0	13:15:40.2	0	13s	+13	75°	79°											
41	Tmp	135	3.409	13:19:29.4	13:19:19.1	0	10s	-10	75°	78°											
42	Tmp	142	0.600	13:24:06.9	13:24:15.8	0	9s	+9	80°	78°											
43	Tmp	145	1.647	13:26:08.4	13:26:21.7	0	13s	+13	84°	79°											
44	Tmp	148	2.356	13:27:25.3	13:27:38.2	0	13s	+13	80°	78°											
45	Tmp	152	4.076	13:30:26.9	13:30:44.7	0	18s	+18	84°	77°											
46	Tmp	156	6.111	13:34:25.6	13:34:22.7	0	3s	-3	60°	77°											
47	Tmp	162	7.362	13:36:37.6	13:36:39.2	0	2s	+2	43°	77°											
48	Tmp	165	8.848	13:39:28.3	13:39:31.5	0	3s	+3	48°	77°											
49	Tmp	170	0.437	13:41:44.4	13:41:48.6	0	4s	+4	70°	77°											
50	Tmp	173	1.912	13:44:27.7	13:44:36.5	0	9s	+9	81°	77°											
51	Tmp	179	3.252	13:47:24.5	13:47:30.7	0	6s	+6	64°	78°											
52	Tmp	183	4.702	13:50:33.7	13:50:45.8	0	12s	+12	59°	78°											





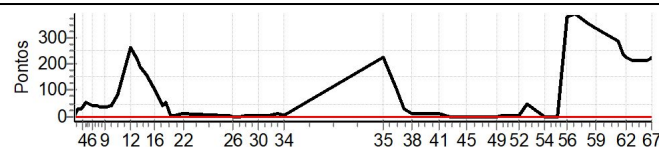
VELOCITTA - SP - Mitsubishi MotorSports 2022

Performance Individual

PC	Tp	Trc	DistPC	Ideal	Passagem	Pen	Erro	Pontos	NoPC	AtePC
N u m	141	141 / Luiz Eduardo Pivovar / Luciana Souza Mesquita								
		Cat / NL / Largada		LIGHT / 141 / 10:51:00						
		Ribeirão Preto-SP				L200 TRITON OUTDOOR HPE MOTO				
PC	Tp	Trc	DistPC	Ideal	Passagem	Pen	Erro	Pontos	NoPC	AtePC
1	Tmp	4	0.360	10:59:37.3	10:59:43.1	0	6s	+6	67°	55°
2	Tmp	5	1.247	11:01:00.2	11:01:29.2	0	29s	+29	83°	71°
3	Tmp	5	1.729	11:01:48.4	11:02:19.7	0	31s	+31	84°	82°
4	Tmp	6	2.416	11:02:52.1	11:03:27.8	0	36s	+36	81°	83°
5	Tmp	10	3.090	11:04:09.5	11:05:02.7	0	53s	+53	87°	83°
6	Tmp	13	4.059	11:06:14.6	11:06:56.8	0	42s	+42	81°	82°
7	Tmp	14	4.918	11:07:59.8	11:08:38.1	0	38s	+38	84°	84°
8	Tmp	19	5.790	11:09:47.9	11:10:25.2	0	37s	+37	85°	84°
9	Tmp	22	6.678	11:11:39.3	11:12:16.2	0	37s	+37	85°	83°
10	Tmp	26	0.249	11:14:07.1	11:14:49.8	0	43s	+43	78°	84°
11	Tmp	28	1.290	11:16:27.3	11:17:51.3	0	1m24s	+84	87°	84°
12	Tmp	33	0.317	11:21:15.5	11:25:43.4	0	4m28s	[+268]	86°	82°
13	Tmp	36	1.293	11:23:59.6	11:27:39.0	0	3m39s	+219	85°	81°
14	Tmp	37	1.721	11:25:08.4	11:28:18.5	0	3m10s	+190	84°	79°
15	Tmp	41	2.774	11:27:26.8	11:30:02.3	0	2m36s	+156	84°	80°
16	Tmp	45	4.251	11:30:38.5	11:32:20.3	0	1m42s	+102	81°	81°
17	Tmp	53	0.590	11:33:43.6	11:34:21.5	0	38s	+38	79°	80°
18	Tmp	54	0.919	11:34:36.6	11:35:29.9	0	53s	+53	79°	80°
19	Tmp	57	1.846	11:36:53.9	11:36:59.5	0	6s	+6	62°	80°
20	Tmp	60	2.623	11:38:36.5	11:38:41.8	0	5s	+5	64°	80°
21	Tmp	62	3.939	11:41:17.6	11:41:25.0	0	7s	+7	69°	79°
22	Tmp	63	4.236	11:41:42.9	11:41:51.4	0	9s	+9	71°	79°
23	Tmp	67	0.116	11:55:26.2	11:55:27.1	0	1s	+1	23°	79°
24	Tmp	68	0.800	11:57:00.1	11:57:01.4	0	1s	+1	18°	79°
25	Tmp	71	1.908	11:59:13.3	11:59:15.5	0	2s	+2	36°	79°
26	Tmp	73	2.664	12:01:04.9	12:01:05.3	0	0s	0	2°	79°
27	Tmp	76	3.658	12:03:35.8	12:03:35.9	0	0s	0	1°	78°
28	Tmp	79	4.849	12:06:33.7	12:06:34.6	0	1s	+1	15°	78°
29	Tmp	83	6.042	12:08:46.6	12:08:47.9	0	1s	+1	14°	78°
30	Tmp	86	6.877	12:10:38.2	12:10:40.2	0	2s	+2	37°	78°
31	Tmp	87	7.840	12:12:21.0	12:12:22.1	0	1s	+1	23°	76°
32	Tmp	91	9.017	12:14:49.7	12:14:52.1	0	2s	+2	34°	76°
33	Tmp	95	0.124	12:17:56.1	12:18:05.5	0	9s	+9	78°	76°
34	Tmp	98	1.436	12:20:37.3	12:20:43.3	0	6s	+6	73°	76°
35	Tmp	106	0.637	12:59:13.5	13:03:00.9	0	3m47s	+227	88°	77°
36	Tmp	109	3.187	13:03:48.4	13:05:35.6	0	1m47s	+107	84°	78°
37	Tmp	115	4.558	13:06:50.8	13:07:21.9	0	31s	+31	79°	78°
38	Tmp	122	6.289	13:10:22.6	13:10:33.3	0	11s	+11	73°	78°
39	Tmp	128	0.364	13:13:36.2	13:13:43.4	0	7s	+7	73°	76°
40	Tmp	131	1.754	13:16:27.0	13:16:38.4	0	11s	+11	72°	75°
41	Tmp	135	3.409	13:20:29.4	13:20:39.3	0	10s	+10	74°	76°
42	Tmp	142	0.600	13:25:06.9	13:25:07.2	0	0s	0	3°	75°
43	Tmp	145	1.647	13:27:08.4	13:27:08.7	0	0s	0	6°	75°
44	Tmp	148	2.356	13:28:25.3	13:28:25.6	0	0s	0	4°	74°
45	Tmp	152	4.076	13:31:26.9	13:31:25.5	0	1s	-1	19°	74°
46	Tmp	156	6.111	13:35:25.6	13:35:23.6	0	2s	-2	48°	74°
47	Tmp	162	7.362	13:37:37.6	13:37:36.6	0	1s	-1	23°	74°
48	Tmp	165	8.848	13:40:28.3	13:40:26.3	0	2s	-2	35°	74°
49	Tmp	170	0.437	13:42:44.4	13:42:43.0	0	1s	-1	28°	74°
50	Tmp	173	1.912	13:45:27.7	13:45:28.5	0	1s	+1	26°	74°
51	Tmp	179	3.252	13:48:24.5	13:48:26.7	0	2s	+2	35°	72°
52	Tmp	183	4.702	13:51:33.7	13:51:34.8	0	1s	+1	10°	72°

PC	Tp	Trc	DistPC	Ideal	Passagem	Pen	Erro	Pontos	NoPC	AtePC
53	Tmp	186	6.115	13:54:43.7	13:55:30.8	0	47s	+47	36°	71°
54	Tmp	192	1.426	14:01:15.9	14:01:13.4	0	3s	-3	36°	71°
55	Tmp	200	3.857	14:06:32.5	14:06:31.8	0	1s	-1	16°	71°
56	Tmp	207	5.382	14:10:16.0	14:16:37.9	0	6m22s	[+382]	85°	70°
57	Tmp	212	6.702	14:13:12.8	14:19:48.7	0	6m36s	[+396]	83°	71°
58	Tmp	221	0.190	14:18:24.5	14:24:22.9	0	5m58s	[+358]	82°	71°
59	Tmp	228	1.454	14:21:03.5	14:26:40.6	0	5m37s	[+337]	82°	72°
60	Tmp	238	0.244	14:29:44.6	14:34:31.8	0	4m47s	[+287]	80°	74°
61	Tmp	241	1.570	14:31:55.6	14:35:54.8	0	3m59s	[+239]	79°	74°
62	Tmp	243	2.145	14:32:45.6	14:36:34.0	0	3m48s	+228	79°	73°
63	Tmp	250	3.575	14:35:41.4	14:39:14.8	0	3m33s	+213	77°	73°
64	Tmp	255	5.273	14:38:54.3	14:42:29.3	0	3m35s	+215	78°	73°
65	Tmp	259	6.233	14:40:53.4	14:44:29.8	0	3m36s	+216	77°	74°
66	Tmp	262	7.101	14:42:18.9	14:46:01.9	0	3m43s	+223	73°	73°
67	Tmp	264	7.428	14:42:53.8	14:46:40.9	0	3m47s	+227	73°	72°

Num	141	Pen	0	PCZ	5	Total PP	3035	Col. Final	72°
-----	-----	-----	---	-----	---	----------	------	------------	-----





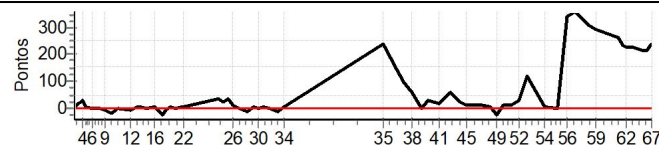
VELOCITTA - SP - Mitsubishi MotorSports 2022

Performance Individual

PC	Tp	Trc	DistPC	Ideal	Passagem	Pen	Erro	Pontos	NoPC	AtePC
N u m	142	142 / Eduardo Macedo Esteves / Everton Tadeu da Silva Macedo								
		Cat / NL / Largada LIGHT / 142 / 10:52:00								
		Sao Caetano do Sul-SP				L200 TRITON SPORT HPE				
PC	Tp	Trc	DistPC	Ideal	Passagem	Pen	Erro	Pontos	NoPC	AtePC
1	Tmp	4	0.360	11:00:37.3	11:00:42.3	0	5s	+5	64°	53°
2	Tmp	5	1.247	11:02:00.2	11:02:16.8	0	17s	+17	71°	63°
3	Tmp	5	1.729	11:02:48.4	11:03:09.5	0	21s	+21	76°	72°
4	Tmp	6	2.416	11:03:52.1	11:04:17.0	0	25s	+25	76°	73°
5	Tmp	10	3.090	11:05:09.5	11:05:15.7	0	6s	+6	57°	70°
6	Tmp	13	4.059	11:07:14.6	11:07:11.7	0	3s	-3	43°	66°
7	Tmp	14	4.918	11:08:59.8	11:08:58.8	0	1s	-1	15°	64°
8	Tmp	19	5.790	11:10:47.9	11:10:48.1	0	0s	0	2°	61°
9	Tmp	22	6.678	11:12:39.3	11:12:31.8	0	8s	-8	71°	61°
10	Tmp	26	0.249	11:15:07.1	11:14:45.5	0	22s	-22	70°	61°
11	Tmp	28	1.290	11:17:27.3	11:17:27.5	0	0s	0	1°	59°
12	Tmp	33	0.317	11:22:15.5	11:22:04.6	0	11s	-11	64°	59°
13	Tmp	36	1.293	11:24:59.6	11:25:02.6	0	3s	+3	45°	59°
14	Tmp	37	1.721	11:26:08.4	11:26:09.2	0	1s	+1	18°	57°
15	Tmp	41	2.774	11:28:26.8	11:28:26.4	0	0s	0	2°	57°
16	Tmp	45	4.251	11:31:38.5	11:31:39.6	0	1s	+1	17°	56°
17	Tmp	53	0.590	11:34:43.6	11:34:18.6	0	25s	-25	73°	57°
18	Tmp	54	0.919	11:35:36.6	11:35:27.5	0	9s	-9	66°	56°
19	Tmp	57	1.846	11:37:53.9	11:37:59.0	0	5s	+5	59°	57°
20	Tmp	60	2.623	11:39:36.5	11:39:35.6	0	1s	-1	12°	57°
21	Tmp	62	3.939	11:42:17.6	11:42:19.5	0	2s	+2	40°	56°
22	Tmp	63	4.236	11:42:42.9	11:42:44.6	0	2s	+2	42°	56°
23	Tmp	67	0.116	11:56:26.2	11:56:58.5	0	32s	+32	78°	57°
24	Tmp	68	0.800	11:58:00.1	11:58:21.3	0	21s	+21	77°	57°
25	Tmp	71	1.908	12:00:13.3	12:00:46.1	0	33s	+33	80°	61°
26	Tmp	73	2.664	12:02:04.9	12:02:17.3	0	12s	+12	72°	60°
27	Tmp	76	3.658	12:04:35.8	12:04:34.6	0	1s	-1	11°	59°
28	Tmp	79	4.849	12:07:33.7	12:07:21.1	0	13s	-13	72°	59°
29	Tmp	83	6.042	12:09:46.6	12:09:48.5	0	2s	+2	31°	59°
30	Tmp	86	6.877	12:11:38.2	12:11:35.3	0	3s	-3	48°	59°
31	Tmp	87	7.840	12:13:21.0	12:13:22.3	0	1s	+1	22°	56°
32	Tmp	91	9.017	12:15:49.7	12:15:45.6	0	4s	-4	55°	56°
33	Tmp	95	0.124	12:18:56.1	12:18:40.2	0	16s	-16	79°	58°
34	Tmp	98	1.436	12:21:37.3	12:21:38.4	0	1s	+1	18°	58°
35	Tmp	106	0.637	13:00:13.5	13:04:09.5	0	3m56s	[+236]	89°	61°
36	Tmp	109	3.187	13:04:48.4	13:07:14.9	0	2m27s	+147	87°	62°
37	Tmp	115	4.558	13:07:50.8	13:09:24.9	0	1m34s	+94	87°	62°
38	Tmp	122	6.289	13:11:22.6	13:12:19.2	0	57s	+57	83°	62°
39	Tmp	128	0.364	13:14:36.2	13:14:34.0	0	2s	-2	47°	61°
40	Tmp	131	1.754	13:17:27.0	13:17:54.0	0	27s	+27	81°	61°
41	Tmp	135	3.409	13:21:29.4	13:21:42.1	0	13s	+13	78°	62°
42	Tmp	142	0.600	13:26:06.9	13:27:03.8	0	57s	+57	89°	64°
43	Tmp	145	1.647	13:28:08.4	13:28:44.8	0	36s	+36	88°	66°
44	Tmp	148	2.356	13:29:25.3	13:29:49.6	0	24s	+24	87°	66°
45	Tmp	152	4.076	13:32:26.9	13:32:39.2	0	12s	+12	82°	66°
46	Tmp	156	6.111	13:36:25.6	13:36:34.3	0	9s	+9	80°	66°
47	Tmp	162	7.362	13:38:37.6	13:38:44.7	0	7s	+7	77°	66°
48	Tmp	165	8.848	13:41:28.3	13:41:29.4	0	1s	+1	16°	66°
49	Tmp	170	0.437	13:43:44.4	13:43:17.3	0	27s	-27	89°	66°
50	Tmp	173	1.912	13:46:27.7	13:46:39.1	0	11s	+11	84°	66°
51	Tmp	179	3.252	13:49:24.5	13:49:32.8	0	8s	+8	69°	67°
52	Tmp	183	4.702	13:52:33.7	13:53:02.1	0	28s	+28	69°	67°

PC	Tp	Trc	DistPC	Ideal	Passagem	Pen	Erro	Pontos	NoPC	AtePC
53	Tmp	186	6.115	13:55:43.7	13:57:38.6	0	1m55s	+115	60°	67°
54	Tmp	192	1.426	14:02:15.9	14:02:17.1	0	1s	+1	13°	64°
55	Tmp	200	3.857	14:07:32.5	14:07:32.8	0	0s	0	1°	64°
56	Tmp	207	5.382	14:11:16.0	14:16:53.1	0	5m37s	[+337]	82°	65°
57	Tmp	212	6.702	14:14:12.8	14:20:11.1	0	5m58s	[+358]	80°	65°
58	Tmp	221	0.190	14:19:24.5	14:24:34.7	0	5m10s	[+310]	80°	66°
59	Tmp	228	1.454	14:22:03.5	14:26:53.6	0	4m50s	[+290]	79°	67°
60	Tmp	238	0.244	14:30:44.6	14:35:05.8	0	4m21s	[+261]	78°	66°
61	Tmp	241	1.570	14:32:55.6	14:36:49.6	0	3m54s	+234	78°	66°
62	Tmp	243	2.145	14:33:45.6	14:37:33.4	0	3m48s	+228	78°	67°
63	Tmp	250	3.575	14:36:41.4	14:40:27.1	0	3m46s	+226	78°	69°
64	Tmp	255	5.273	14:39:54.3	14:43:29.1	0	3m35s	+215	77°	70°
65	Tmp	259	6.233	14:41:53.4	14:45:26.6	0	3m33s	+213	76°	69°
66	Tmp	262	7.101	14:43:18.9	14:47:10.7	0	3m52s	+232	75°	68°
67	Tmp	264	7.428	14:43:53.8	14:47:49.6	0	3m56s	[+236]	74°	68°

Num	142	Pen	0	PCZ	4	Total PP	2331	Col. Final	68°
-----	-----	-----	---	-----	---	----------	------	------------	-----





VELOCITTA - SP - Mitsubishi MotorSports 2022

Performance Individual

PC	Tp	Trc	DistPC	Ideal	Passagem	Pen	Erro	Pontos	NoPC	AtePC	PC	Tp	Trc	DistPC	Ideal	Passagem	Pen	Erro	Pontos	NoPC	AtePC										
N u m	143	143 / Ana de Azevedo Rosa Roldan / Guilherme Monteiro Alves																													
		Cat / NL / Largada			LIGHT / 143 / 10:53:00																										
		São Paulo-SP									PAJERO DAKAR HD 3.2L D M/T																				
1	Tmp	4	0.360	11:01:37.3	11:01:40.0	0	3s	+3	50°	39°	53	Tmp	186	6.115	13:56:43.7	13:58:27.7	0	1m44s	+104	56°	45°										
2	Tmp	5	1.247	11:03:00.2	11:03:03.3	0	3s	+3	44°	52°	54	Tmp	192	1.426	14:03:15.9	14:03:21.0	0	5s	+5	45°	43°										
3	Tmp	5	1.729	11:03:48.4	11:03:48.5	0	0s	0	1°	41°	55	Tmp	200	3.857	14:08:32.5	14:08:29.8	0	3s	-3	37°	43°										
4	Tmp	6	2.416	11:04:52.1	11:04:51.0	0	1s	-1	17°	36°	56	Tmp	207	5.382	14:12:16.0	14:16:43.9	0	4m28s	[+268]	77°	43°										
5	Tmp	10	3.090	11:06:09.5	11:06:07.5	0	2s	-2	33°	33°	57	Tmp	212	6.702	14:15:12.8	14:19:51.2	0	4m38s	[+278]	76°	43°										
6	Tmp	13	4.059	11:08:14.6	11:08:14.7	0	0s	0	2°	26°	58	Tmp	221	0.190	14:20:24.5	14:24:25.3	0	4m01s	[+241]	74°	42°										
7	Tmp	14	4.918	11:09:59.8	11:10:05.8	0	6s	+6	62°	32°	59	Tmp	228	1.454	14:23:03.5	14:26:44.9	0	3m41s	[+221]	74°	40°										
8	Tmp	19	5.790	11:11:47.9	11:11:50.3	0	2s	+2	41°	34°	60	Tmp	238	0.244	14:31:44.6	14:34:45.5	0	3m01s	[+181]	75°	43°										
9	Tmp	22	6.678	11:13:39.3	11:13:40.7	0	1s	+1	14°	32°	61	Tmp	241	1.570	14:33:55.6	14:36:35.6	0	2m40s	[+160]	75°	44°										
10	Tmp	26	0.249	11:16:07.1	11:16:08.4	0	1s	+1	20°	30°	62	Tmp	243	2.145	14:34:45.6	14:37:20.8	0	2m35s	[+155]	75°	50°										
11	Tmp	28	1.290	11:18:27.3	11:18:29.4	0	2s	+2	36°	29°	63	Tmp	250	3.575	14:37:41.4	14:39:54.0	0	2m13s	+133	71°	55°										
12	Tmp	33	0.317	11:23:15.5	11:23:49.5	0	34s	+34	76°	32°	64	Tmp	255	5.273	14:40:54.3	14:42:48.3	0	1m54s	+114	70°	56°										
13	Tmp	36	1.293	11:25:59.6	11:25:33.1	0	27s	-27	74°	49°	65	Tmp	259	6.233	14:42:53.4	14:44:38.7	0	1m45s	+105	68°	56°										
14	Tmp	37	1.721	11:27:08.4	11:27:08.5	0	0s	0	2°	47°	66	Tmp	262	7.101	14:44:18.9	14:46:11.2	0	1m52s	+112	68°	57°										
15	Tmp	41	2.774	11:29:26.8	11:29:34.9	0	8s	+8	60°	47°	67	Tmp	264	7.428	14:44:53.8	14:46:52.1	0	1m58s	+118	66°	58°										
16	Tmp	45	4.251	11:32:38.5	11:32:34.2	0	4s	-4	52°	47°	<table border="1" style="width: 100%; border-collapse: collapse;"> <tr> <td>Num</td><td>143</td><td>Pen</td><td>0</td><td>PCZ</td><td>7</td><td>Total PP</td><td>904</td><td>Col. Final</td><td>58°</td> </tr> </table>											Num	143	Pen	0	PCZ	7	Total PP	904	Col. Final	58°
Num	143	Pen	0	PCZ	7	Total PP	904	Col. Final	58°																						
17	Tmp	53	0.590	11:35:43.6	11:35:45.9	0	2s	+2	38°	47°																					
18	Tmp	54	0.919	11:36:36.6	11:36:40.5	0	4s	+4	53°	45°																					
19	Tmp	57	1.846	11:38:53.9	11:38:52.8	0	1s	-1	19°	45°																					
20	Tmp	60	2.623	11:40:36.5	11:40:31.8	0	5s	-5	63°	46°																					
21	Tmp	62	3.939	11:43:17.6	11:43:22.0	0	4s	+4	53°	47°																					
22	Tmp	63	4.236	11:43:42.9	11:43:46.3	0	3s	+3	49°	47°																					
23	Tmp	67	0.116	11:57:26.2	11:57:23.5	0	3s	-3	55°	47°																					
24	Tmp	68	0.800	11:59:00.1	11:58:53.6	0	7s	-7	69°	47°																					
25	Tmp	71	1.908	12:01:13.3	12:01:11.5	0	2s	-2	35°	47°																					
26	Tmp	73	2.664	12:03:04.9	12:03:11.0	0	6s	+6	66°	47°																					
27	Tmp	76	3.658	12:05:35.8	12:05:34.9	0	1s	-1	10°	47°																					
28	Tmp	79	4.849	12:08:33.7	12:08:38.7	0	5s	+5	57°	47°																					
29	Tmp	83	6.042	12:10:46.6	12:10:48.9	0	2s	+2	30°	47°																					
30	Tmp	86	6.877	12:12:38.2	12:12:40.6	0	2s	+2	36°	47°																					
31	Tmp	87	7.840	12:14:21.0	12:14:22.2	0	1s	+1	21°	47°																					
32	Tmp	91	9.017	12:16:49.7	12:16:48.5	0	1s	-1	12°	47°																					
33	Tmp	95	0.124	12:19:56.1	12:19:57.1	0	1s	+1	29°	47°																					
34	Tmp	98	1.436	12:22:37.3	12:22:35.9	0	1s	-1	17°	47°																					
35	Tmp	106	0.637	13:01:13.5	13:01:18.9	0	5s	+5	60°	47°																					
36	Tmp	109	3.187	13:05:48.4	13:05:43.8	0	5s	-5	61°	47°																					
37	Tmp	115	4.558	13:08:50.8	13:08:53.8	0	3s	+3	52°	46°																					
38	Tmp	122	6.289	13:12:22.6	13:12:31.8	0	9s	+9	68°	46°																					
39	Tmp	128	0.364	13:15:36.2	13:15:38.1	0	2s	+2	46°	44°																					
40	Tmp	131	1.754	13:18:27.0	13:18:23.5	0	4s	-4	60°	45°																					
41	Tmp	135	3.409	13:22:29.4	13:22:12.9	0	17s	-17	80°	47°																					
42	Tmp	142	0.600	13:27:06.9	13:27:13.8	0	7s	+7	77°	47°																					
43	Tmp	145	1.647	13:29:08.4	13:29:08.2	0	0s	0	5°	47°																					
44	Tmp	148	2.356	13:30:25.3	13:30:24.3	0	1s	-1	23°	46°																					
45	Tmp	152	4.076	13:33:26.9	13:33:28.2	0	1s	+1	18°	46°																					
46	Tmp	156	6.111	13:37:25.6	13:37:30.8	0	5s	+5	70°	46°																					
47	Tmp	162	7.362	13:39:37.6	13:39:36.7	0	1s	-1	22°	46°																					
48	Tmp	165	8.848	13:42:28.3	13:42:28.2	0	0s	0	2°	46°																					
49	Tmp	170	0.437	13:44:44.4	13:44:44.2	0	0s	0	1°	46°																					
50	Tmp	173	1.912	13:47:27.7	13:47:28.0	0	0s	0	5°	46°																					
51	Tmp	179	3.252	13:50:24.5	13:50:23.0	0	2s	-2	34°	46°																					
52	Tmp	183	4.702	13:53:33.7	13:53:36.4	0	3s	+3	34°	45°																					





VELOCITTA - SP - Mitsubishi MotorSports 2022

Performance Individual

PC	Tp	Trc	DistPC	Ideal	Passagem	Pen	Erro	Pontos	NoPC	AtePC	PC	Tp	Trc	DistPC	Ideal	Passagem	Pen	Erro	Pontos	NoPC	AtePC
N	u	144	144 / Fausto Ferreira da Cruz / Joice Carolina da Silva Rios																		
			Cat / NL / Largada			LIGHT / 144 / 10:54:00															
			m									64°									
Sertaozinho-SP											PAJERO TR4 5P 4CIL2.0L G 4X4AT										
1	Tmp	4	0.360	11:02:37.3	11:02:42.1	0	5s	+5	63°	52°	53	Tmp	186	6.115	13:57:43.7	13:59:30.6	0	1m47s	+107	57°	73°
2	Tmp	5	1.247	11:04:00.2	11:04:20.5	0	20s	+20	77°	65°	54	Tmp	192	1.426	14:04:15.9	14:04:42.1	0	26s	+26	61°	73°
3	Tmp	5	1.729	11:04:48.4	11:05:09.3	0	21s	+21	75°	74°	55	Tmp	200	3.857	14:09:32.5	14:10:20.6	0	48s	+48	66°	73°
4	Tmp	6	2.416	11:05:52.1	11:06:22.8	0	31s	+31	79°	75°	56	Tmp	207	5.382	14:13:16.0	14:16:48.0	0	3m32s	[+212]	73°	72°
5	Tmp	10	3.090	11:07:09.5	11:07:37.7	0	28s	+28	78°	78°	57	Tmp	212	6.702	14:16:12.8	14:19:55.5	0	3m43s	[+223]	72°	70°
6	Tmp	13	4.059	11:09:14.6	11:09:32.9	0	18s	+18	75°	77°	58	Tmp	221	0.190	14:21:24.5	14:24:29.9	0	3m05s	[+185]	72°	70°
7	Tmp	14	4.918	11:10:59.8	11:11:10.4	0	11s	+11	71°	76°	59	Tmp	228	1.454	14:24:03.5	14:26:49.3	0	2m46s	[+166]	72°	70°
8	Tmp	19	5.790	11:12:47.9	11:12:53.2	0	5s	+5	63°	74°	60	Tmp	238	0.244	14:32:44.6	14:35:00.9	0	2m16s	[+136]	71°	70°
9	Tmp	22	6.678	11:14:39.3	11:14:47.5	0	8s	+8	70°	72°	61	Tmp	241	1.570	14:34:55.6	14:36:46.5	0	1m51s	+111	72°	71°
10	Tmp	26	0.249	11:17:07.1	11:16:30.0	0	37s	-37	76°	74°	62	Tmp	243	2.145	14:35:45.6	14:37:30.9	0	1m45s	+105	71°	71°
11	Tmp	28	1.290	11:19:27.3	11:18:36.1	0	51s	-51	82°	80°	63	Tmp	250	3.575	14:38:41.4	14:40:25.0	0	1m44s	+104	69°	70°
12	Tmp	33	0.317	11:24:15.5	11:24:08.7	0	7s	-7	59°	79°	64	Tmp	255	5.273	14:41:54.3	14:43:28.2	0	1m34s	+94	69°	67°
13	Tmp	36	1.293	11:26:59.6	11:26:40.9	0	19s	-19	71°	78°	65	Tmp	259	6.233	14:43:53.4	14:45:47.4	0	1m54s	+114	69°	67°
14	Tmp	37	1.721	11:28:08.4	11:27:38.2	0	30s	-30	75°	75°	66	Tmp	262	7.101	14:45:18.9	14:47:19.6	0	2m01s	[+121]	69°	65°
15	Tmp	41	2.774	11:30:26.8	11:30:04.3	0	23s	-23	75°	75°	67	Tmp	264	7.428	14:45:53.8	14:47:58.4	0	2m05s	[+125]	68°	64°
16	Tmp	45	4.251	11:33:38.5	11:33:32.3	0	6s	-6	62°	73°	Num 144 Pen 0 PCZ 1 Total PP 1888 Col. Final 64°										
17	Tmp	53	0.590	11:36:43.6	11:36:58.7	0	15s	+15	69°	73°											
18	Tmp	54	0.919	11:37:36.6	11:37:52.8	0	16s	+16	70°	73°											
19	Tmp	57	1.846	11:39:53.9	11:40:16.1	0	22s	+22	73°	72°											
20	Tmp	60	2.623	11:41:36.5	11:42:06.6	0	30s	+30	76°	72°											
21	Tmp	62	3.939	11:44:17.6	11:44:55.0	0	37s	+37	78°	74°											
22	Tmp	63	4.236	11:44:42.9	11:45:21.0	0	38s	+38	78°	74°											
23	Tmp	67	0.116	11:58:26.2	11:58:22.6	0	4s	-4	61°	74°											
24	Tmp	68	0.800	12:00:00.1	11:59:36.4	0	24s	-24	79°	74°											
25	Tmp	71	1.908	12:02:13.3	12:01:53.4	0	20s	-20	77°	74°											
26	Tmp	73	2.664	12:04:04.9	12:03:36.9	0	28s	-28	76°	74°											
27	Tmp	76	3.658	12:06:35.8	12:06:11.6	0	24s	-24	75°	74°											
28	Tmp	79	4.849	12:09:33.7	12:09:00.9	0	33s	-33	80°	74°											
29	Tmp	83	6.042	12:11:46.6	12:11:30.6	0	16s	-16	74°	73°											
30	Tmp	86	6.877	12:13:38.2	12:13:14.2	0	24s	-24	77°	73°											
31	Tmp	87	7.840	12:15:21.0	12:14:54.9	0	26s	-26	79°	74°											
32	Tmp	91	9.017	12:17:49.7	12:17:14.9	0	35s	-35	81°	73°											
33	Tmp	95	0.124	12:20:56.1	12:20:56.3	0	0s	0	1°	73°											
34	Tmp	98	1.436	12:23:37.3	12:23:30.4	0	7s	-7	76°	73°											
35	Tmp	106	0.637	13:02:13.5	13:02:36.9	0	23s	+23	76°	73°											
36	Tmp	109	3.187	13:06:48.4	13:06:52.8	0	4s	+4	55°	73°											
37	Tmp	115	4.558	13:09:50.8	13:09:39.7	0	11s	-11	76°	72°											
38	Tmp	122	6.289	13:13:22.6	13:14:23.8	0	1m01s	+61	85°	73°											
39	Tmp	128	0.364	13:16:36.2	13:18:06.0	0	1m30s	+90	88°	72°											
40	Tmp	131	1.754	13:19:27.0	13:20:56.0	0	1m29s	+89	88°	73°											
41	Tmp	135	3.409	13:23:29.4	13:24:24.4	0	55s	+55	85°	73°											
42	Tmp	142	0.600	13:28:06.9	13:28:15.6	0	9s	+9	79°	73°											
43	Tmp	145	1.647	13:30:08.4	13:30:09.2	0	1s	+1	24°	72°											
44	Tmp	148	2.356	13:31:25.3	13:31:19.4	0	6s	-6	72°	72°											
45	Tmp	152	4.076	13:34:26.9	13:34:22.9	0	4s	-4	68°	72°											
46	Tmp	156	6.111	13:38:25.6	13:38:47.9	0	22s	+22	83°	72°											
47	Tmp	162	7.362	13:40:37.6	13:40:57.6	0	20s	+20	84°	71°											
48	Tmp	165	8.848	13:43:28.3	13:43:31.6	0	3s	+3	47°	71°											
49	Tmp	170	0.437	13:45:44.4	13:45:59.3	0	15s	+15	87°	71°											
50	Tmp	173	1.912	13:48:27.7	13:48:35.5	0	8s	+8	79°	71°											
51	Tmp	179	3.252	13:51:24.5	13:51:23.7	0	1s	-1	18°	73°											
52	Tmp	183	4.702	13:54:33.7	13:55:12.1	0	38s	+38	75°	74°											





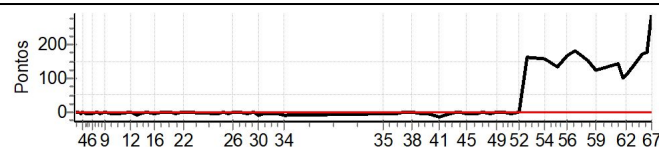
VELOCITTA - SP - Mitsubishi MotorSports 2022

Performance Individual

PC	Tp	Trc	DistPC	Ideal	Passagem	Pen	Erro	Pontos	NoPC	AtePC
N u m	145	145 / Rogerio Aparecido Novelli / Monica Novelli								
		Cat / NL / Largada		LIGHT / 145 / 10:55:00						
		São Paulo-SP				L200 TRITON OUTDOOR GLS 2.4 D 4				
PC	Tp	Trc	DistPC	Ideal	Passagem	Pen	Erro	Pontos	NoPC	AtePC
1	Tmp	4	0.360	11:03:37.3	11:03:38.6	0	1s	+1	23 °	22 °
2	Tmp	5	1.247	11:05:00.2	11:05:03.1	0	3s	+3	43 °	34 °
3	Tmp	5	1.729	11:05:48.4	11:05:47.8	0	1s	-1	23 °	34 °
4	Tmp	6	2.416	11:06:52.1	11:06:55.3	0	3s	+3	49 °	43 °
5	Tmp	10	3.090	11:08:09.5	11:08:07.1	0	2s	-2	32 °	39 °
6	Tmp	13	4.059	11:10:14.6	11:10:12.6	0	2s	-2	31 °	37 °
7	Tmp	14	4.918	11:11:59.8	11:12:00.0	0	0s	0	1 °	30 °
8	Tmp	19	5.790	11:13:47.9	11:13:46.3	0	2s	-2	40 °	31 °
9	Tmp	22	6.678	11:15:39.3	11:15:39.5	0	0s	0	1 °	30 °
10	Tmp	26	0.249	11:18:07.1	11:18:02.8	0	4s	-4	49 °	32 °
11	Tmp	28	1.290	11:20:27.3	11:20:25.0	0	2s	-2	35 °	33 °
12	Tmp	33	0.317	11:25:15.5	11:25:17.5	0	2s	+2	30 °	33 °
13	Tmp	36	1.293	11:27:59.6	11:27:54.8	0	5s	-5	61 °	34 °
14	Tmp	37	1.721	11:29:08.4	11:29:04.9	0	4s	-4	57 °	37 °
15	Tmp	41	2.774	11:31:26.8	11:31:29.0	0	2s	+2	32 °	36 °
16	Tmp	45	4.251	11:34:38.5	11:34:36.7	0	2s	-2	37 °	34 °
17	Tmp	53	0.590	11:37:43.6	11:37:43.5	0	0s	0	1 °	34 °
18	Tmp	54	0.919	11:38:36.6	11:38:36.2	0	0s	0	1 °	34 °
19	Tmp	57	1.846	11:40:53.9	11:40:53.7	0	0s	0	2 °	31 °
20	Tmp	60	2.623	11:42:36.5	11:42:34.5	0	2s	-2	35 °	32 °
21	Tmp	62	3.939	11:45:17.6	11:45:17.7	0	0s	0	2 °	33 °
22	Tmp	63	4.236	11:45:42.9	11:45:42.9	0	0s	0	2 °	31 °
23	Tmp	67	0.116	11:59:26.2	11:59:24.8	0	1s	-1	22 °	31 °
24	Tmp	68	0.800	12:01:00.1	12:01:01.2	0	1s	+1	17 °	29 °
25	Tmp	71	1.908	12:03:13.3	12:03:11.0	0	2s	-2	34 °	30 °
26	Tmp	73	2.664	12:05:04.9	12:05:04.9	0	0s	0	1 °	30 °
27	Tmp	76	3.658	12:07:35.8	12:07:37.9	0	2s	+2	21 °	28 °
28	Tmp	79	4.849	12:10:33.7	12:10:31.0	0	3s	-3	40 °	27 °
29	Tmp	83	6.042	12:12:46.6	12:12:50.7	0	4s	+4	49 °	27 °
30	Tmp	86	6.877	12:14:38.2	12:14:33.1	0	5s	-5	61 °	29 °
31	Tmp	87	7.840	12:16:21.0	12:16:18.7	0	2s	-2	47 °	30 °
32	Tmp	91	9.017	12:18:49.7	12:18:45.7	0	4s	-4	54 °	31 °
33	Tmp	95	0.124	12:21:56.1	12:21:55.4	0	1s	-1	28 °	31 °
34	Tmp	98	1.436	12:24:37.3	12:24:32.2	0	5s	-5	69 °	33 °
35	Tmp	106	0.637	13:03:13.5	13:03:10.6	0	3s	-3	54 °	33 °
36	Tmp	109	3.187	13:07:48.4	13:07:46.6	0	2s	-2	29 °	33 °
37	Tmp	115	4.558	13:10:50.8	13:10:51.0	0	0s	0	2 °	32 °
38	Tmp	122	6.289	13:14:22.6	13:14:26.5	0	4s	+4	53 °	32 °
39	Tmp	128	0.364	13:17:36.2	13:17:34.0	0	2s	-2	45 °	31 °
40	Tmp	131	1.754	13:20:27.0	13:20:26.1	0	1s	-1	15 °	30 °
41	Tmp	135	3.409	13:24:29.4	13:24:17.1	0	12s	-12	77 °	35 °
42	Tmp	142	0.600	13:29:06.9	13:29:06.1	0	1s	-1	25 °	35 °
43	Tmp	145	1.647	13:31:08.4	13:31:08.8	0	0s	0	4 °	34 °
44	Tmp	148	2.356	13:32:25.3	13:32:25.4	0	0s	0	3 °	34 °
45	Tmp	152	4.076	13:35:26.9	13:35:25.4	0	2s	-2	47 °	34 °
46	Tmp	156	6.111	13:39:25.6	13:39:25.1	0	1s	-1	26 °	34 °
47	Tmp	162	7.362	13:41:37.6	13:41:37.6	0	0s	0	2 °	33 °
48	Tmp	165	8.848	13:44:28.3	13:44:26.1	0	2s	-2	34 °	32 °
49	Tmp	170	0.437	13:46:44.4	13:46:45.5	0	1s	+1	27 °	32 °
50	Tmp	173	1.912	13:49:27.7	13:49:27.6	0	0s	0	4 °	32 °
51	Tmp	179	3.252	13:52:24.5	13:52:23.6	0	1s	-1	17 °	32 °
52	Tmp	183	4.702	13:55:33.7	13:55:37.1	0	3s	+3	33 °	33 °

PC	Tp	Trc	DistPC	Ideal	Passagem	Pen	Erro	Pontos	NoPC	AtePC
53	Tmp	186	6.115	13:58:43.7	14:01:25.1	0	2m41s	[+161]	71 °	32 °
54	Tmp	192	1.426	14:05:15.9	14:07:55.1	0	2m39s	+159	82 °	32 °
55	Tmp	200	3.857	14:10:32.5	14:12:47.1	0	2m15s	+135	79 °	31 °
56	Tmp	207	5.382	14:14:16.0	14:16:59.9	0	2m44s	[+164]	71 °	32 °
57	Tmp	212	6.702	14:17:12.8	14:20:14.2	0	3m01s	[+181]	69 °	32 °
58	Tmp	221	0.190	14:22:24.5	14:24:58.1	0	2m34s	+154	69 °	32 °
59	Tmp	228	1.454	14:25:03.5	14:27:08.6	0	2m05s	+125	70 °	45 °
60	Tmp	238	0.244	14:33:44.6	14:36:06.7	0	2m22s	+142	72 °	52 °
61	Tmp	241	1.570	14:35:55.6	14:37:36.2	0	1m41s	+101	71 °	51 °
62	Tmp	243	2.145	14:36:45.6	14:38:35.0	0	1m49s	+109	72 °	58 °
63	Tmp	250	3.575	14:39:41.4	14:41:54.6	0	2m13s	+133	70 °	58 °
64	Tmp	255	5.273	14:42:54.3	14:45:43.4	0	2m49s	[+169]	72 °	58 °
65	Tmp	259	6.233	14:44:53.4	14:47:50.4	0	2m57s	[+177]	72 °	59 °
66	Tmp	262	7.101	14:46:18.9	14:50:32.1	0	4m13s	[+253]	76 °	59 °
67	Tmp	264	7.428	14:46:53.8	14:51:42.2	0	4m48s	[+288]	76 °	59 °

Num	145	Pen	0	PCZ	13	Total PP	1160	Col. Final	59°
-----	-----	-----	---	-----	----	----------	------	------------	-----





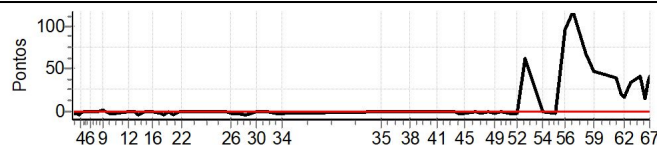
VELOCITTA - SP - Mitsubishi MotorSports 2022

Performance Individual

PC	Tp	Trc	DistPC	Ideal	Passagem	Pen	Erro	Pontos	NoPC	AtePC
N u m	146	146 / Laerte Moreno / Igor Vicente Moreno								
		Cat / NL / Largada		LIGHT / 146 / 10:56:00						
		São Paulo-SP				PAJERO HPE 3.8 G 3P 4X4 AT-S				
PC	Tp	Trc	DistPC	Ideal	Passagem	Pen	Erro	Pontos	NoPC	AtePC
1	Tmp	4	0.360	11:04:37.3	11:04:35.8	0	2s	-2	37 °	94 °
2	Tmp	5	1.247	11:06:00.2	11:05:57.9	0	2s	-2	34 °	58 °
3	Tmp	5	1.729	11:06:48.4	11:06:45.7	0	3s	-3	49 °	52 °
4	Tmp	6	2.416	11:07:52.1	11:07:50.1	0	2s	-2	40 °	49 °
5	Tmp	10	3.090	11:09:09.5	11:09:09.9	0	0s	0	1 °	43 °
6	Tmp	13	4.059	11:11:14.6	11:11:14.2	0	0s	0	1 °	35 °
7	Tmp	14	4.918	11:12:59.8	11:13:00.8	0	1s	+1	14 °	29 °
8	Tmp	19	5.790	11:14:47.9	11:14:47.5	0	0s	0	1 °	27 °
9	Tmp	22	6.678	11:16:39.3	11:16:41.7	0	2s	+2	35 °	24 °
10	Tmp	26	0.249	11:19:07.1	11:19:06.6	0	1s	-1	19 °	25 °
11	Tmp	28	1.290	11:21:27.3	11:21:24.9	0	2s	-2	34 °	28 °
12	Tmp	33	0.317	11:26:15.5	11:26:15.2	0	0s	0	2 °	25 °
13	Tmp	36	1.293	11:28:59.6	11:28:59.7	0	0s	0	1 °	18 °
14	Tmp	37	1.721	11:30:08.4	11:30:05.6	0	3s	-3	54 °	23 °
15	Tmp	41	2.774	11:32:26.8	11:32:27.1	0	0s	0	1 °	19 °
16	Tmp	45	4.251	11:35:38.5	11:35:38.9	0	0s	0	1 °	15 °
17	Tmp	53	0.590	11:38:43.6	11:38:42.1	0	2s	-2	37 °	20 °
18	Tmp	54	0.919	11:39:36.6	11:39:34.0	0	3s	-3	46 °	24 °
19	Tmp	57	1.846	11:41:53.9	11:41:54.3	0	0s	0	1 °	18 °
20	Tmp	60	2.623	11:43:36.5	11:43:34.0	0	3s	-3	46 °	23 °
21	Tmp	62	3.939	11:46:17.6	11:46:17.8	0	0s	0	1 °	24 °
22	Tmp	63	4.236	11:46:42.9	11:46:43.2	0	0s	0	1 °	21 °
23	Tmp	67	0.116	12:00:26.2	12:00:26.1	0	0s	0	1 °	20 °
24	Tmp	68	0.800	12:02:00.1	12:02:00.4	0	0s	0	2 °	17 °
25	Tmp	71	1.908	12:04:13.3	12:04:14.6	0	1s	+1	10 °	17 °
26	Tmp	73	2.664	12:06:04.9	12:06:03.5	0	1s	-1	14 °	17 °
27	Tmp	76	3.658	12:08:35.8	12:08:33.5	0	2s	-2	20 °	17 °
28	Tmp	79	4.849	12:11:33.7	12:11:31.2	0	3s	-3	39 °	18 °
29	Tmp	83	6.042	12:13:46.6	12:13:44.2	0	2s	-2	29 °	18 °
30	Tmp	86	6.877	12:15:38.2	12:15:37.9	0	0s	0	1 °	16 °
31	Tmp	87	7.840	12:17:21.0	12:17:21.1	0	0s	0	1 °	17 °
32	Tmp	91	9.017	12:19:49.7	12:19:49.7	0	0s	0	1 °	15 °
33	Tmp	95	0.124	12:22:56.1	12:22:55.5	0	1s	-1	27 °	16 °
34	Tmp	98	1.436	12:25:37.3	12:25:35.4	0	2s	-2	46 °	16 °
35	Tmp	106	0.637	13:04:13.5	13:04:13.4	0	0s	0	3 °	16 °
36	Tmp	109	3.187	13:08:48.4	13:08:48.9	0	1s	+1	13 °	16 °
37	Tmp	115	4.558	13:11:50.8	13:11:50.7	0	0s	0	1 °	16 °
38	Tmp	122	6.289	13:15:22.6	13:15:22.5	0	0s	0	2 °	14 °
39	Tmp	128	0.364	13:18:36.2	13:18:35.8	0	0s	0	2 °	14 °
40	Tmp	131	1.754	13:21:27.0	13:21:26.6	0	0s	0	1 °	12 °
41	Tmp	135	3.409	13:25:29.4	13:25:29.0	0	0s	0	3 °	12 °
42	Tmp	142	0.600	13:30:06.9	13:30:07.2	0	0s	0	2 °	10 °
43	Tmp	145	1.647	13:32:08.4	13:32:08.2	0	0s	0	3 °	10 °
44	Tmp	148	2.356	13:33:25.3	13:33:24.4	0	1s	-1	22 °	10 °
45	Tmp	152	4.076	13:36:26.9	13:36:24.9	0	2s	-2	46 °	11 °
46	Tmp	156	6.111	13:40:25.6	13:40:25.4	0	0s	0	1 °	11 °
47	Tmp	162	7.362	13:42:37.6	13:42:35.7	0	2s	-2	42 °	12 °
48	Tmp	165	8.848	13:45:28.3	13:45:28.6	0	0s	0	1 °	12 °
49	Tmp	170	0.437	13:47:44.4	13:47:43.9	0	1s	-1	26 °	12 °
50	Tmp	173	1.912	13:50:27.7	13:50:27.6	0	0s	0	3 °	10 °
51	Tmp	179	3.252	13:53:24.5	13:53:23.7	0	1s	-1	16 °	11 °
52	Tmp	183	4.702	13:56:33.7	13:56:32.9	0	1s	-1	9 °	10 °

PC	Tp	Trc	DistPC	Ideal	Passagem	Pen	Erro	Pontos	NoPC	AtePC
53	Tmp	186	6.115	13:59:43.7	14:00:45.5	0	1m02s	[+62]	41 °	10 °
54	Tmp	192	1.426	14:06:15.9	14:06:16.3	0	0s	0	1 °	10 °
55	Tmp	200	3.857	14:11:32.5	14:11:31.0	0	2s	-2	26 °	11 °
56	Tmp	207	5.382	14:15:16.0	14:16:50.5	0	1m35s	[+95]	64 °	10 °
57	Tmp	212	6.702	14:18:12.8	14:20:08.9	0	1m56s	[+116]	65 °	10 °
58	Tmp	221	0.190	14:23:24.5	14:24:32.2	0	1m08s	[+68]	65 °	9 °
59	Tmp	228	1.454	14:26:03.5	14:26:51.6	0	48s	[+48]	65 °	10 °
60	Tmp	238	0.244	14:34:44.6	14:35:23.5	0	39s	+39	66 °	10 °
61	Tmp	241	1.570	14:36:55.6	14:37:16.5	0	21s	+21	67 °	10 °
62	Tmp	243	2.145	14:37:45.6	14:38:03.0	0	17s	+17	67 °	19 °
63	Tmp	250	3.575	14:40:41.4	14:41:16.6	0	35s	+35	63 °	26 °
64	Tmp	255	5.273	14:43:54.3	14:44:35.4	0	41s	[+41]	63 °	33 °
65	Tmp	259	6.233	14:45:53.4	14:46:09.7	0	16s	+16	55 °	35 °
66	Tmp	262	7.101	14:47:18.9	14:47:55.2	0	36s	+36	48 °	37 °
67	Tmp	264	7.428	14:47:53.8	14:48:35.5	0	42s	[+42]	43 °	38 °

Num	146	Pen	0	PCZ	27	Total PP	213	Col. Final	38°
-----	-----	-----	---	-----	----	----------	-----	------------	-----





VELOCITTA - SP - Mitsubishi MotorSports 2022

Performance Individual

PC	Tp	Trc	DistPC	Ideal	Passagem	Pen	Erro	Pontos	NoPC	AtePC	PC	Tp	Trc	DistPC	Ideal	Passagem	Pen	Erro	Pontos	NoPC	AtePC										
N u m	147	147 / Vitor Cesar Lourenço Ferreira / Camila Andrade Lessa Ferreira																													
		Cat / NL / Largada LIGHT / 147 / 10:57:00																													
		Rio de Janeiro-RJ PAJERO SPORT HPE 2.4 DI-D 4X4 A																													
1	Tmp	4	0.360	11:05:37.3	11:05:37.6	0	0s	0	1°	1°	53	Tmp	186	6.115	14:00:43.7	14:06:02.7	0	5m19s	[+319]	90°	59°										
2	Tmp	5	1.247	11:07:00.2	11:07:00.4	0	0s	0	1°	1°	54	Tmp	192	1.426	14:07:15.9	14:11:33.7	0	4m18s	+258	90°	67°										
3	Tmp	5	1.729	11:07:48.4	11:07:49.5	0	1s	+1	22°	9°	55	Tmp	200	3.857	14:12:32.5	14:16:53.3	0	4m21s	+261	87°	69°										
4	Tmp	6	2.416	11:08:52.1	11:08:53.8	0	2s	+2	39°	13°	56	Tmp	207	5.382	14:16:16.0	14:20:51.8	0	4m36s	+276	78°	73°										
5	Tmp	10	3.090	11:10:09.5	11:10:11.9	0	2s	+2	31°	19°	57	Tmp	212	6.702	14:19:12.8	14:24:26.0	0	5m13s	[+313]	78°	73°										
6	Tmp	13	4.059	11:12:14.6	11:12:15.8	0	1s	+1	16°	17°	58	Tmp	221	0.190	14:24:24.5	14:29:05.4	0	4m41s	+281	77°	75°										
7	Tmp	14	4.918	11:13:59.8	11:14:08.0	0	8s	+8	66°	20°	59	Tmp	228	1.454	14:27:03.5	14:31:17.3	0	4m14s	+254	76°	77°										
8	Tmp	19	5.790	11:15:47.9	11:15:50.2	0	2s	+2	39°	25°	60	Tmp	238	0.244	14:35:44.6	14:41:19.6	0	5m35s	[+335]	85°	77°										
9	Tmp	22	6.678	11:17:39.3	11:17:40.5	0	1s	+1	13°	22°	61	Tmp	241	1.570	14:37:55.6	14:42:59.8	0	5m04s	[+304]	85°	77°										
10	Tmp	26	0.249	11:20:07.1	11:20:05.7	0	1s	-1	18°	20°	62	Tmp	243	2.145	14:38:45.6	14:43:41.0	0	4m55s	[+295]	84°	77°										
11	Tmp	28	1.290	11:22:27.3	11:22:26.1	0	1s	-1	12°	18°	63	Tmp	250	3.575	14:41:41.4	14:46:27.1	0	4m46s	+286	82°	77°										
12	Tmp	33	0.317	11:27:15.5	11:27:43.6	0	28s	+28	75°	21°	64	Tmp	255	5.273	14:44:54.3	14:49:29.4	0	4m35s	+275	80°	77°										
13	Tmp	36	1.293	11:29:59.6	11:30:01.9	0	2s	+2	28°	25°	65	Tmp	259	6.233	14:46:53.4	14:51:17.3	0	4m24s	+264	78°	76°										
14	Tmp	37	1.721	11:31:08.4	11:31:08.6	0	0s	0	1°	18°	66	Tmp	262	7.101	14:48:18.9	14:53:30.7	0	5m12s	[+312]	77°	78°										
15	Tmp	41	2.774	11:33:26.8	11:33:38.1	0	11s	+11	65°	30°	67	Tmp	264	7.428	14:48:53.8	14:54:16.1	0	5m22s	[+322]	77°	78°										
16	Tmp	45	4.251	11:36:38.5	11:37:01.9	0	23s	+23	71°	39°	<table border="1" style="width: 100%; border-collapse: collapse;"> <tr> <td>Num</td><td>147</td><td>Pen</td><td>0</td><td>PCZ</td><td>6</td><td>Total PP</td><td>3654</td><td>Col. Final</td><td>78°</td> </tr> </table>											Num	147	Pen	0	PCZ	6	Total PP	3654	Col. Final	78°
Num	147	Pen	0	PCZ	6	Total PP	3654	Col. Final	78°																						
17	Tmp	53	0.590	11:39:43.6	11:39:42.1	0	2s	-2	36°	38°																					
18	Tmp	54	0.919	11:40:36.6	11:40:34.8	0	2s	-2	30°	38°																					
19	Tmp	57	1.846	11:42:53.9	11:42:53.1	0	1s	-1	18°	37°																					
20	Tmp	60	2.623	11:44:36.5	11:44:31.7	0	5s	-5	62°	38°																					
21	Tmp	62	3.939	11:47:17.6	11:47:13.2	0	4s	-4	52°	38°																					
22	Tmp	63	4.236	11:47:42.9	11:47:40.7	0	2s	-2	41°	38°																					
23	Tmp	67	0.116	12:01:26.2	12:01:30.5	0	4s	+4	60°	38°																					
24	Tmp	68	0.800	12:03:00.1	12:03:04.5	0	4s	+4	59°	38°																					
25	Tmp	71	1.908	12:05:13.3	12:05:20.4	0	7s	+7	71°	40°																					
26	Tmp	73	2.664	12:07:04.9	12:07:09.8	0	5s	+5	63°	40°																					
27	Tmp	76	3.658	12:09:35.8	12:09:38.8	0	3s	+3	31°	40°																					
28	Tmp	79	4.849	12:12:33.7	12:12:33.9	0	0s	0	1°	40°																					
29	Tmp	83	6.042	12:14:46.6	12:15:34.8	0	48s	+48	80°	41°																					
30	Tmp	86	6.877	12:16:38.2	12:16:49.5	0	11s	+11	75°	45°																					
31	Tmp	87	7.840	12:18:21.0	12:18:27.0	0	6s	+6	70°	44°																					
32	Tmp	91	9.017	12:20:49.7	12:20:55.4	0	6s	+6	65°	45°																					
33	Tmp	95	0.124	12:23:56.1	12:23:59.1	0	3s	+3	70°	46°																					
34	Tmp	98	1.436	12:26:37.3	12:26:39.7	0	2s	+2	45°	46°																					
35	Tmp	106	0.637	13:05:13.5	13:05:12.6	0	1s	-1	20°	45°																					
36	Tmp	109	3.187	13:09:48.4	13:14:23.8	0	4m35s	+275	91°	46°																					
37	Tmp	115	4.558	13:12:50.8	13:17:04.3	0	4m14s	+254	91°	50°																					
38	Tmp	122	6.289	13:16:22.6	13:20:38.9	0	4m16s	+256	91°	51°																					
39	Tmp	128	0.364	13:19:36.2	13:22:37.9	0	3m02s	+182	90°	53°																					
40	Tmp	131	1.754	13:22:27.0	13:25:29.2	0	3m02s	+182	90°	63°																					
41	Tmp	135	3.409	13:26:29.4	13:28:07.6	0	1m38s	+98	88°	59°																					
42	Tmp	142	0.600	13:31:06.9	13:31:38.9	0	32s	+32	87°	62°																					
43	Tmp	145	1.647	13:33:08.4	13:33:09.5	0	1s	+1	23°	62°																					
44	Tmp	148	2.356	13:34:25.3	13:34:24.7	0	1s	-1	21°	62°																					
45	Tmp	152	4.076	13:37:26.9	13:37:25.2	0	2s	-2	45°	62°																					
46	Tmp	156	6.111	13:41:25.6	13:41:23.0	0	3s	-3	59°	62°																					
47	Tmp	162	7.362	13:43:37.6	13:43:37.8	0	0s	0	1°	62°																					
48	Tmp	165	8.848	13:46:28.3	13:46:23.7	0	5s	-5	65°	62°																					
49	Tmp	170	0.437	13:48:44.4	13:48:47.5	0	3s	+3	61°	62°																					
50	Tmp	173	1.912	13:51:27.7	13:51:30.6	0	3s	+3	58°	62°																					
51	Tmp	179	3.252	13:54:24.5	13:54:24.2	0	0s	0	1°	54°																					
52	Tmp	183	4.702	13:57:33.7	13:57:36.3	0	3s	+3	32°	54°																					





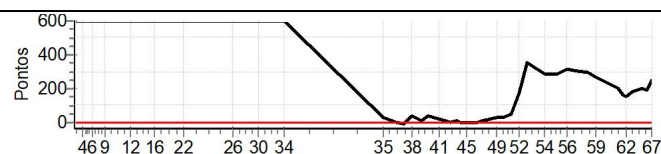
VELOCITTA - SP - Mitsubishi MotorSports 2022

Performance Individual

PC	Tp	Trc	DistPC	Ideal	Passagem	Pen	Erro	Pontos	NoPC	AtePC
N u m	148	148 / Jaime Marques Coelho Junior / Mirian Rodrigues Vale								
		Cat / NL / Largada		LIGHT / 148 / 10:58:00						
		Catalao-GO				OUTLANDER SPORT				
PC	Tp	Trc	DistPC	Ideal	Passagem	Pen	Erro	Pontos	NoPC	AtePC
1	Tmp	4	0.360	11:06:37.3	11:22:04.1	0	15m27s	[+600]	100°	85°
2	Tmp	5	1.247	11:08:00.2	11:23:51.9	0	15m52s	[+600]	100°	99°
3	Tmp	5	1.729	11:08:48.4	11:24:43.4	0	15m55s	[+600]	100°	99°
4	Tmp	6	2.416	11:09:52.1	11:25:43.9	0	15m52s	[+600]	100°	99°
5	Tmp	10	3.090	11:11:09.5	11:26:54.2	0	15m45s	[+600]	100°	99°
6	Tmp	13	4.059	11:13:14.6	11:28:37.9	0	15m23s	[+600]	100°	99°
7	Tmp	14	4.918	11:14:59.8	11:30:14.7	0	15m15s	[+600]	100°	99°
8	Tmp	19	5.790	11:16:47.9	11:31:51.8	0	15m04s	+600	100°	99°
9	Tmp	22	6.678	11:18:39.3	11:34:08.3	0	15m29s	+600	99°	99°
10	Tmp	26	0.249	11:21:07.1	11:35:42.6	0	14m36s	+600	97°	99°
11	Tmp	28	1.290	11:23:27.3	11:37:51.3	0	14m24s	+600	96°	99°
12	Tmp	33	0.317	11:28:15.5	11:43:36.0	0	15m21s	+600	94°	99°
13	Tmp	36	1.293	11:30:59.6	11:46:39.5	0	15m40s	+600	94°	99°
14	Tmp	37	1.721	11:32:08.4	11:47:43.8	0	15m35s	+600	94°	99°
15	Tmp	41	2.774	11:34:26.8	11:50:31.8	0	16m05s	+600	94°	99°
16	Tmp	45	4.251	11:37:38.5	11:54:42.7	0	17m04s	+600	94°	99°
17	Tmp	53	0.590	11:40:43.6	11:57:03.3	0	16m20s	+600	94°	99°
18	Tmp	54	0.919	11:41:36.6	11:59:37.4	0	18m01s	+600	94°	99°
19	Tmp	57	1.846	11:43:53.9	12:03:19.2	0	19m25s	+600	94°	99°
20	Tmp	60	2.623	11:45:36.5	12:05:07.6	0	19m31s	+600	94°	99°
21	Tmp	62	3.939	11:48:17.6	12:07:38.3	0	19m21s	+600	94°	99°
22	Tmp	63	4.236	11:48:42.9	12:08:02.0	0	19m19s	+600	94°	99°
23	Tmp	67	0.116	12:02:26.2	12:19:43.2	0	17m17s	+600	94°	99°
24	Tmp	68	0.800	12:04:00.1	12:21:03.0	0	17m03s	+600	94°	99°
25	Tmp	71	1.908	12:06:13.3	12:23:06.9	0	16m54s	+600	94°	99°
26	Tmp	73	2.664	12:08:04.9	12:24:59.7	0	16m55s	+600	94°	99°
27	Tmp	76	3.658	12:10:35.8	12:28:13.0	0	17m37s	+600	94°	99°
28	Tmp	79	4.849	12:13:33.7	12:31:02.1	0	17m28s	+600	94°	99°
29	Tmp	83	6.042	12:15:46.6	12:33:21.9	0	17m35s	+600	94°	99°
30	Tmp	86	6.877	12:17:38.2	12:34:52.7	0	17m15s	+600	94°	99°
31	Tmp	87	7.840	12:19:21.0	12:36:29.5	0	17m09s	+600	94°	99°
32	Tmp	91	9.017	12:21:49.7	12:38:34.6	0	16m45s	+600	94°	99°
33	Tmp	95	0.124	12:24:56.1	12:39:58.0	0	15m02s	+600	95°	99°
34	Tmp	98	1.436	12:27:37.3	12:42:25.7	0	14m48s	+600	96°	99°
35	Tmp	106	0.637	13:06:13.5	13:06:48.6	0	35s	+35	79°	99°
36	Tmp	109	3.187	13:10:48.4	13:10:51.6	0	3s	+3	44°	99°
37	Tmp	115	4.558	13:13:50.8	13:13:44.6	0	6s	-6	69°	99°
38	Tmp	122	6.289	13:17:22.6	13:18:00.0	0	37s	+37	80°	99°
39	Tmp	128	0.364	13:20:36.2	13:20:52.4	0	16s	+16	77°	99°
40	Tmp	131	1.754	13:23:27.0	13:24:13.3	0	46s	+46	85°	99°
41	Tmp	135	3.409	13:27:29.4	13:27:56.2	0	27s	+27	84°	99°
42	Tmp	142	0.600	13:32:06.9	13:32:14.2	0	7s	+7	76°	99°
43	Tmp	145	1.647	13:34:08.4	13:34:20.2	0	12s	+12	81°	98°
44	Tmp	148	2.356	13:35:25.3	13:35:32.4	0	7s	+7	74°	98°
45	Tmp	152	4.076	13:38:26.9	13:38:31.8	0	5s	+5	72°	97°
46	Tmp	156	6.111	13:42:25.6	13:42:30.7	0	5s	+5	69°	96°
47	Tmp	162	7.362	13:44:37.6	13:44:51.8	0	14s	+14	81°	95°
48	Tmp	165	8.848	13:47:28.3	13:47:54.7	0	26s	+26	82°	95°
49	Tmp	170	0.437	13:49:44.4	13:50:15.7	0	31s	+31	90°	95°
50	Tmp	173	1.912	13:52:27.7	13:52:57.7	0	30s	+30	91°	95°
51	Tmp	179	3.252	13:55:24.5	13:56:16.2	0	52s	+52	89°	95°
52	Tmp	183	4.702	13:58:33.7	14:01:26.9	0	2m53s	+173	92°	95°

PC	Tp	Trc	DistPC	Ideal	Passagem	Pen	Erro	Pontos	NoPC	AtePC
53	Tmp	186	6.115	14:01:43.7	14:07:36.1	0	5m52s	+352	93°	95°
54	Tmp	192	1.426	14:08:15.9	14:13:00.2	0	4m44s	+284	92°	95°
55	Tmp	200	3.857	14:13:32.5	14:18:16.6	0	4m44s	+284	90°	95°
56	Tmp	207	5.382	14:17:16.0	14:22:34.4	0	5m18s	+318	80°	95°
57	Tmp	212	6.702	14:20:12.8	14:25:21.7	0	5m09s	+309	77°	95°
58	Tmp	221	0.190	14:25:24.5	14:30:21.8	0	4m57s	+297	78°	95°
59	Tmp	228	1.454	14:28:03.5	14:32:30.9	0	4m27s	+267	77°	95°
60	Tmp	238	0.244	14:36:44.6	14:40:04.7	0	3m20s	+200	76°	95°
61	Tmp	241	1.570	14:38:55.6	14:41:39.3	0	2m44s	+164	76°	95°
62	Tmp	243	2.145	14:39:45.6	14:42:23.9	0	2m38s	+158	76°	95°
63	Tmp	250	3.575	14:42:41.4	14:45:41.6	0	3m00s	+180	74°	95°
64	Tmp	255	5.273	14:45:54.3	14:49:17.7	0	3m23s	+203	76°	95°
65	Tmp	259	6.233	14:47:53.4	14:51:07.1	0	3m14s	+194	74°	95°
66	Tmp	262	7.101	14:49:18.9	14:53:07.3	0	3m48s	+228	74°	95°
67	Tmp	264	7.428	14:49:53.8	14:53:59.4	0	4m06s	+246	75°	95°

Num	148	Pen	0	PCZ	0	Total PP	20416	Col. Final	95°
-----	-----	-----	---	-----	---	----------	-------	------------	-----



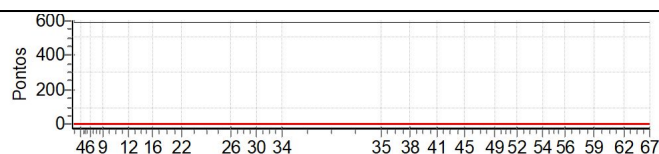


VELOCITTA - SP - Mitsubishi MotorSports 2022

Performance Individual

PC	Tp	Trc	DistPC	Ideal	Passagem	Pen	Erro	Pontos	NoPC	AtePC
N u m	149	149 / Waldo Lino Junior / Daniel Pinato Lino								
		Cat / NL / Largada		LIGHT / 149 / 10:59:00						
		São Paulo-SP				L200 TRITON SPORT HPE 2.4 D 4X4				
PC	Tp	Trc	DistPC	Ideal	Passagem	Pen	Erro	Pontos	NoPC	AtePC
1	Tmp	4	0.360	11:07:37.3	--:--:--	0		+600	99°	101°
2	Tmp	5	1.247	11:09:00.2	--:--:--	0		+600	99°	101°
3	Tmp	5	1.729	11:09:48.4	--:--:--	0		+600	99°	101°
4	Tmp	6	2.416	11:10:52.1	--:--:--	0		+600	99°	101°
5	Tmp	10	3.090	11:12:09.5	--:--:--	0		+600	99°	101°
6	Tmp	13	4.059	11:14:14.6	--:--:--	0		+600	99°	101°
7	Tmp	14	4.918	11:15:59.8	--:--:--	0		+600	99°	101°
8	Tmp	19	5.790	11:17:47.9	--:--:--	0		+600	99°	101°
9	Tmp	22	6.678	11:19:39.3	--:--:--	0		+600	98°	101°
10	Tmp	26	0.249	11:22:07.1	--:--:--	0		+600	96°	101°
11	Tmp	28	1.290	11:24:27.3	--:--:--	0		+600	95°	101°
12	Tmp	33	0.317	11:29:15.5	--:--:--	0		+600	93°	101°
13	Tmp	36	1.293	11:31:59.6	--:--:--	0		+600	93°	101°
14	Tmp	37	1.721	11:33:08.4	--:--:--	0		+600	93°	101°
15	Tmp	41	2.774	11:35:26.8	--:--:--	0		+600	93°	101°
16	Tmp	45	4.251	11:38:38.5	--:--:--	0		+600	93°	101°
17	Tmp	53	0.590	11:41:43.6	--:--:--	0		+600	93°	101°
18	Tmp	54	0.919	11:42:36.6	--:--:--	0		+600	93°	101°
19	Tmp	57	1.846	11:44:53.9	--:--:--	0		+600	93°	101°
20	Tmp	60	2.623	11:46:36.5	--:--:--	0		+600	93°	101°
21	Tmp	62	3.939	11:49:17.6	--:--:--	0		+600	93°	101°
22	Tmp	63	4.236	11:49:42.9	--:--:--	0		+600	93°	101°
23	Tmp	67	0.116	12:03:26.2	--:--:--	0		+600	93°	101°
24	Tmp	68	0.800	12:05:00.1	--:--:--	0		+600	93°	101°
25	Tmp	71	1.908	12:07:13.3	--:--:--	0		+600	93°	101°
26	Tmp	73	2.664	12:09:04.9	--:--:--	0		+600	93°	101°
27	Tmp	76	3.658	12:11:35.8	--:--:--	0		+600	93°	101°
28	Tmp	79	4.849	12:14:33.7	--:--:--	0		+600	93°	101°
29	Tmp	83	6.042	12:16:46.6	--:--:--	0		+600	93°	101°
30	Tmp	86	6.877	12:18:38.2	--:--:--	0		+600	93°	101°
31	Tmp	87	7.840	12:20:21.0	--:--:--	0		+600	93°	101°
32	Tmp	91	9.017	12:22:49.7	--:--:--	0		+600	93°	101°
33	Tmp	95	0.124	12:25:56.1	--:--:--	0		+600	94°	101°
34	Tmp	98	1.436	12:28:37.3	--:--:--	0		+600	95°	101°
35	Tmp	106	0.637	13:07:13.5	--:--:--	0		+600	96°	101°
36	Tmp	109	3.187	13:11:48.4	--:--:--	0		+600	96°	101°
37	Tmp	115	4.558	13:14:50.8	--:--:--	0		+600	97°	101°
38	Tmp	122	6.289	13:18:22.6	--:--:--	0		+600	97°	101°
39	Tmp	128	0.364	13:21:36.2	--:--:--	0		+600	98°	101°
40	Tmp	131	1.754	13:24:27.0	--:--:--	0		+600	98°	101°
41	Tmp	135	3.409	13:28:29.4	--:--:--	0		+600	98°	101°
42	Tmp	142	0.600	13:33:06.9	--:--:--	0		+600	99°	101°
43	Tmp	145	1.647	13:35:08.4	--:--:--	0		+600	99°	101°
44	Tmp	148	2.356	13:36:25.3	--:--:--	0		+600	99°	101°
45	Tmp	152	4.076	13:39:26.9	--:--:--	0		+600	99°	101°
46	Tmp	156	6.111	13:43:25.6	--:--:--	0		+600	99°	101°
47	Tmp	162	7.362	13:45:37.6	--:--:--	0		+600	99°	101°
48	Tmp	165	8.848	13:48:28.3	--:--:--	0		+600	99°	101°
49	Tmp	170	0.437	13:50:44.4	--:--:--	0		+600	99°	101°
50	Tmp	173	1.912	13:53:27.7	--:--:--	0		+600	99°	101°
51	Tmp	179	3.252	13:56:24.5	--:--:--	0		+600	99°	101°
52	Tmp	183	4.702	13:59:33.7	--:--:--	0		+600	99°	101°

PC	Tp	Trc	DistPC	Ideal	Passagem	Pen	Erro	Pontos	NoPC	AtePC
53	Tmp	186	6.115	14:02:43.7	--:--:--	0		+600	98°	101°
54	Tmp	192	1.426	14:09:15.9	--:--:--	0		+600	98°	101°
55	Tmp	200	3.857	14:14:32.5	--:--:--	0		+600	98°	101°
56	Tmp	207	5.382	14:18:16.0	--:--:--	0		+600	94°	101°
57	Tmp	212	6.702	14:21:12.8	--:--:--	0		+600	90°	101°
58	Tmp	221	0.190	14:26:24.5	--:--:--	0		+600	90°	101°
59	Tmp	228	1.454	14:29:03.5	--:--:--	0		+600	91°	101°
60	Tmp	238	0.244	14:37:44.6	--:--:--	0		+600	90°	101°
61	Tmp	241	1.570	14:39:55.6	--:--:--	0		+600	92°	101°
62	Tmp	243	2.145	14:40:45.6	--:--:--	0		+600	92°	101°
63	Tmp	250	3.575	14:43:41.4	--:--:--	0		+600	92°	101°
64	Tmp	255	5.273	14:46:54.3	--:--:--	0		+600	91°	101°
65	Tmp	259	6.233	14:48:53.4	--:--:--	0		+600	90°	101°
66	Tmp	262	7.101	14:50:18.9	--:--:--	0		+600	89°	101°
67	Tmp	264	7.428	14:50:53.8	--:--:--	0		+600	89°	101°
Num	149	Pen	0	PCZ	0	Total PP	40200	Col. Final	NC	





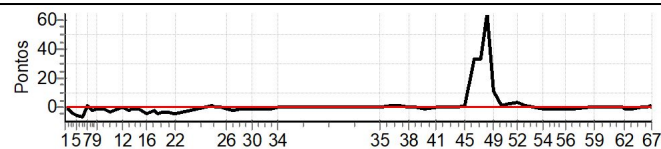
VELOCITTA - SP - Mitsubishi MotorSports 2022

Performance Individual

PC	Tp	Trc	DistPC	Ideal	Passagem	Pen	Erro	Pontos	NoPC	AtePC
N u m	150	150 / Leonardo Caetano / Felipe da Mata Almeida								
		Cat / NL / Largada		LIGHT / 150 / 11:00:00						
		Maricá-RJ			L200					
PC	Tp	Trc	DistPC	Ideal	Passagem	Pen	Erro	Pontos	NoPC	AtePC
1	Tmp	4	0.360	11:08:37.3	11:08:36.8	0	1s	-1	22°	87°
2	Tmp	5	1.247	11:10:00.2	11:09:58.3	0	2s	-2	33°	49°
3	Tmp	5	1.729	11:10:48.4	11:10:44.8	0	4s	-4	52°	53°
4	Tmp	6	2.416	11:11:52.1	11:11:47.5	0	5s	-5	56°	54°
5	Tmp	10	3.090	11:13:09.5	11:13:03.2	0	6s	-6	56°	54°
6	Tmp	13	4.059	11:15:14.6	11:15:07.2	0	7s	-7	57°	56°
7	Tmp	14	4.918	11:16:59.8	11:17:00.7	0	1s	[+1]	13°	52°
8	Tmp	19	5.790	11:18:47.9	11:18:45.3	0	3s	-3	51°	52°
9	Tmp	22	6.678	11:20:39.3	11:20:37.9	0	1s	-1	12°	50°
10	Tmp	26	0.249	11:23:07.1	11:23:06.2	0	1s	-1	17°	45°
11	Tmp	28	1.290	11:25:27.3	11:25:23.6	0	4s	-4	56°	48°
12	Tmp	33	0.317	11:30:15.5	11:30:15.7	0	0s	0	1°	46°
13	Tmp	36	1.293	11:32:59.6	11:32:56.2	0	3s	-3	44°	46°
14	Tmp	37	1.721	11:34:08.4	11:34:07.7	0	1s	-1	17°	43°
15	Tmp	41	2.774	11:36:26.8	11:36:24.5	0	2s	-2	31°	42°
16	Tmp	45	4.251	11:39:38.5	11:39:33.9	0	5s	-5	58°	45°
17	Tmp	53	0.590	11:42:43.6	11:42:40.6	0	3s	-3	48°	43°
18	Tmp	54	0.919	11:43:36.6	11:43:31.8	0	5s	-5	56°	43°
19	Tmp	57	1.846	11:45:53.9	11:45:50.2	0	4s	-4	53°	43°
20	Tmp	60	2.623	11:47:36.5	11:47:32.6	0	4s	-4	53°	44°
21	Tmp	62	3.939	11:50:17.6	11:50:12.9	0	5s	-5	61°	49°
22	Tmp	63	4.236	11:50:42.9	11:50:37.5	0	5s	-5	63°	50°
23	Tmp	67	0.116	12:04:26.2	12:04:26.7	0	1s	+1	21°	48°
24	Tmp	68	0.800	12:06:00.1	12:06:00.1	0	0s	0	1°	46°
25	Tmp	71	1.908	12:08:13.3	12:08:13.3	0	0s	0	1°	45°
26	Tmp	73	2.664	12:10:04.9	12:10:03.5	0	1s	-1	13°	44°
27	Tmp	76	3.658	12:12:35.8	12:12:32.7	0	3s	-3	30°	45°
28	Tmp	79	4.849	12:15:33.7	12:15:32.6	0	1s	-1	14°	45°
29	Tmp	83	6.042	12:17:46.6	12:17:45.8	0	1s	-1	13°	44°
30	Tmp	86	6.877	12:19:38.2	12:19:36.7	0	2s	-2	35°	43°
31	Tmp	87	7.840	12:21:21.0	12:21:20.2	0	1s	-1	20°	45°
32	Tmp	91	9.017	12:23:49.7	12:23:48.2	0	2s	-2	33°	44°
33	Tmp	95	0.124	12:26:56.1	12:26:55.6	0	1s	-1	26°	43°
34	Tmp	98	1.436	12:29:37.3	12:29:36.9	0	0s	0	1°	43°
35	Tmp	106	0.637	13:08:13.5	13:08:13.5	0	0s	0	2°	42°
36	Tmp	109	3.187	13:12:48.4	13:12:49.4	0	1s	+1	12°	42°
37	Tmp	115	4.558	13:15:50.8	13:15:51.7	0	1s	+1	11°	41°
38	Tmp	122	6.289	13:19:22.6	13:19:22.8	0	0s	0	1°	40°
39	Tmp	128	0.364	13:22:36.2	13:22:35.9	0	0s	0	1°	37°
40	Tmp	131	1.754	13:25:27.0	13:25:26.5	0	1s	-1	14°	37°
41	Tmp	135	3.409	13:29:29.4	13:29:29.6	0	0s	0	2°	37°
42	Tmp	142	0.600	13:34:06.9	13:34:07.1	0	0s	0	1°	37°
43	Tmp	145	1.647	13:36:08.4	13:36:08.2	0	0s	0	2°	37°
44	Tmp	148	2.356	13:37:25.3	13:37:25.6	0	0s	0	2°	37°
45	Tmp	152	4.076	13:40:26.9	13:40:27.5	0	1s	+1	17°	36°
46	Tmp	156	6.111	13:44:25.6	13:44:58.8	0	33s	[+33]	86°	36°
47	Tmp	162	7.362	13:46:37.6	13:47:11.0	0	33s	[+33]	85°	36°
48	Tmp	165	8.848	13:49:28.3	13:50:32.5	0	1m04s	[+64]	90°	36°
49	Tmp	170	0.437	13:51:44.4	13:51:55.7	0	11s	[+11]	86°	36°
50	Tmp	173	1.912	13:54:27.7	13:54:28.7	0	1s	+1	25°	36°
51	Tmp	179	3.252	13:57:24.5	13:57:26.8	0	2s	[+2]	33°	36°
52	Tmp	183	4.702	14:00:33.7	14:00:36.9	0	3s	[+3]	31°	36°

PC	Tp	Trc	DistPC	Ideal	Passagem	Pen	Erro	Pontos	NoPC	AtePC
53	Tmp	186	6.115	14:03:43.7	14:03:45.1	0	1s	+1	5°	34°
54	Tmp	192	1.426	14:10:15.9	14:10:15.1	0	1s	-1	12°	33°
55	Tmp	200	3.857	14:15:32.5	14:15:31.4	0	1s	-1	15°	32°
56	Tmp	207	5.382	14:19:16.0	14:19:15.3	0	1s	-1	11°	31°
57	Tmp	212	6.702	14:22:12.8	14:22:11.1	0	2s	-2	26°	31°
58	Tmp	221	0.190	14:27:24.5	14:27:24.8	0	0s	0	1°	31°
59	Tmp	228	1.454	14:30:03.5	14:30:03.8	0	0s	0	1°	30°
60	Tmp	238	0.244	14:38:44.6	14:38:44.5	0	0s	0	1°	30°
61	Tmp	241	1.570	14:40:55.6	14:40:55.2	0	0s	0	1°	31°
62	Tmp	243	2.145	14:41:45.6	14:41:44.5	0	1s	-1	15°	31°
63	Tmp	250	3.575	14:44:41.4	14:44:39.8	0	2s	-2	31°	29°
64	Tmp	255	5.273	14:47:54.3	14:47:54.0	0	0s	0	1°	27°
65	Tmp	259	6.233	14:49:53.4	14:49:53.3	0	0s	0	1°	26°
66	Tmp	262	7.101	14:51:18.9	14:51:19.9	0	1s	+1	2°	24°
67	Tmp	264	7.428	14:51:53.8	14:51:54.2	0	0s	0	1°	24°

Num	150	Pen	0	PCZ	18	Total PP	99	Col. Final	24°
-----	-----	-----	---	-----	----	----------	----	------------	-----





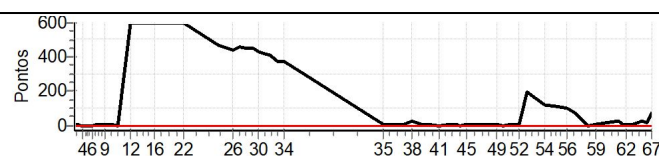
VELOCITTA - SP - Mitsubishi MotorSports 2022

Performance Individual

PC	Tp	Trc	DistPC	Ideal	Passagem	Pen	Erro	Pontos	NoPC	AtePC
N u m	151	151 / Luiz Eduardo Fernandes Assis / Fabio Maggion								
		Cat / NL / Largada		LIGHT / 151 / 11:01:00						
		Sao Paulo-SP				ECLIPSE CROSS HPE S SWC				
PC	Tp	Trc	DistPC	Ideal	Passagem	Pen	Erro	Pontos	NoPC	AtePC
1	Tmp	4	0.360	11:09:37.3	11:09:42.4	0	5s	+5	62°	51°
2	Tmp	5	1.247	11:11:00.2	11:11:01.9	0	2s	+2	32°	46°
3	Tmp	5	1.729	11:11:48.4	11:11:44.8	0	4s	-4	51°	48°
4	Tmp	6	2.416	11:12:52.1	11:12:51.9	0	0s	0	1°	47°
5	Tmp	10	3.090	11:14:09.5	11:14:06.8	0	3s	-3	43°	44°
6	Tmp	13	4.059	11:16:14.6	11:16:13.6	0	1s	-1	15°	42°
7	Tmp	14	4.918	11:17:59.8	11:18:01.7	0	2s	+2	39°	43°
8	Tmp	19	5.790	11:19:47.9	11:19:50.3	0	2s	+2	38°	40°
9	Tmp	22	6.678	11:21:39.3	11:21:42.0	0	3s	+3	44°	40°
10	Tmp	26	0.249	11:24:07.1	11:24:08.0	0	1s	+1	16°	37°
11	Tmp	28	1.290	11:26:27.3	11:26:24.4	0	3s	-3	46°	40°
12	Tmp	33	0.317	11:31:15.5	11:42:22.5	0	11m07s	[+600]	92°	40°
13	Tmp	36	1.293	11:33:59.6	11:44:57.4	0	10m58s	[+600]	92°	40°
14	Tmp	37	1.721	11:35:08.4	11:45:51.5	0	10m43s	[+600]	92°	80°
15	Tmp	41	2.774	11:37:26.8	11:48:13.1	0	10m46s	[+600]	92°	83°
16	Tmp	45	4.251	11:40:38.5	11:51:59.0	0	11m21s	[+600]	92°	85°
17	Tmp	53	0.590	11:43:43.6	11:53:54.9	0	10m11s	[+600]	92°	86°
18	Tmp	54	0.919	11:44:36.6	11:55:36.1	0	11m00s	[+600]	92°	87°
19	Tmp	57	1.846	11:46:53.9	11:58:33.7	0	11m40s	+600	92°	87°
20	Tmp	60	2.623	11:48:36.5	12:00:09.6	0	11m33s	+600	92°	87°
21	Tmp	62	3.939	11:51:17.6	12:02:24.9	0	11m07s	+600	92°	87°
22	Tmp	63	4.236	11:51:42.9	12:02:45.8	0	11m03s	+600	92°	87°
23	Tmp	67	0.116	12:05:26.2	12:13:18.1	0	7m52s	+472	90°	88°
24	Tmp	68	0.800	12:07:00.1	12:14:35.8	0	7m36s	+456	90°	89°
25	Tmp	71	1.908	12:09:13.3	12:16:45.7	0	7m32s	+452	90°	90°
26	Tmp	73	2.664	12:11:04.9	12:18:26.1	0	7m21s	+441	90°	90°
27	Tmp	76	3.658	12:13:35.8	12:21:10.2	0	7m34s	+454	90°	90°
28	Tmp	79	4.849	12:16:33.7	12:23:59.1	0	7m25s	+445	90°	90°
29	Tmp	83	6.042	12:18:46.6	12:26:14.8	0	7m28s	+448	90°	91°
30	Tmp	86	6.877	12:20:38.2	12:27:47.9	0	7m10s	+430	90°	91°
31	Tmp	87	7.840	12:22:21.0	12:29:22.3	0	7m01s	+421	90°	90°
32	Tmp	91	9.017	12:24:49.7	12:31:43.8	0	6m54s	+414	89°	91°
33	Tmp	95	0.124	12:27:56.1	12:34:05.2	0	6m09s	+369	89°	91°
34	Tmp	98	1.436	12:30:37.3	12:36:49.3	0	6m12s	+372	89°	91°
35	Tmp	106	0.637	13:09:13.5	13:09:17.3	0	4s	+4	56°	91°
36	Tmp	109	3.187	13:13:48.4	13:13:55.8	0	7s	+7	66°	91°
37	Tmp	115	4.558	13:16:50.8	13:17:01.1	0	10s	+10	75°	90°
38	Tmp	122	6.289	13:20:22.6	13:20:42.8	0	20s	+20	76°	90°
39	Tmp	128	0.364	13:23:36.2	13:23:41.3	0	5s	+5	71°	90°
40	Tmp	131	1.754	13:26:27.0	13:26:29.2	0	2s	+2	32°	90°
41	Tmp	135	3.409	13:30:29.4	13:30:29.0	0	0s	0	1°	90°
42	Tmp	142	0.600	13:35:06.9	13:35:09.0	0	2s	+2	50°	90°
43	Tmp	145	1.647	13:37:08.4	13:37:10.5	0	2s	+2	51°	90°
44	Tmp	148	2.356	13:38:25.3	13:38:25.0	0	0s	0	1°	90°
45	Tmp	152	4.076	13:41:26.9	13:41:27.9	0	1s	+1	16°	90°
46	Tmp	156	6.111	13:45:25.6	13:45:26.6	0	1s	+1	25°	90°
47	Tmp	162	7.362	13:47:37.6	13:47:38.9	0	1s	+1	21°	90°
48	Tmp	165	8.848	13:50:28.3	13:50:35.1	0	7s	+7	76°	90°
49	Tmp	170	0.437	13:52:44.4	13:52:45.2	0	1s	+1	25°	90°
50	Tmp	173	1.912	13:55:27.7	13:55:28.1	0	0s	0	2°	90°
51	Tmp	179	3.252	13:58:24.5	13:58:27.2	0	3s	+3	48°	90°
52	Tmp	183	4.702	14:01:33.7	14:01:43.1	0	9s	+9	54°	90°

PC	Tp	Trc	DistPC	Ideal	Passagem	Pen	Erro	Pontos	NoPC	AtePC
53	Tmp	186	6.115	14:04:43.7	14:08:02.1	0	3m18s	+198	77°	90°
54	Tmp	192	1.426	14:11:15.9	14:13:10.3	0	1m54s	+114	74°	90°
55	Tmp	200	3.857	14:16:32.5	14:18:19.4	0	1m47s	+107	75°	90°
56	Tmp	207	5.382	14:20:16.0	14:22:00.0	0	1m44s	+104	67°	90°
57	Tmp	212	6.702	14:23:12.8	14:24:19.7	0	1m07s	+67	60°	90°
58	Tmp	221	0.190	14:28:24.5	14:28:23.5	0	1s	-1	17°	90°
59	Tmp	228	1.454	14:31:03.5	14:31:05.9	0	2s	+2	34°	90°
60	Tmp	238	0.244	14:39:44.6	14:40:11.3	0	27s	+27	63°	90°
61	Tmp	241	1.570	14:41:55.6	14:41:56.3	0	1s	+1	15°	89°
62	Tmp	243	2.145	14:42:45.6	14:42:48.6	0	3s	+3	43°	89°
63	Tmp	250	3.575	14:45:41.4	14:45:45.6	0	4s	+4	51°	89°
64	Tmp	255	5.273	14:48:54.3	14:49:21.5	0	27s	+27	60°	88°
65	Tmp	259	6.233	14:50:53.4	14:51:10.2	0	17s	+17	56°	88°
66	Tmp	262	7.101	14:52:18.9	14:53:10.0	0	51s	+51	53°	88°
67	Tmp	264	7.428	14:52:53.8	14:54:04.1	0	1m10s	+70	52°	88°

Num	151	Pen	0	PCZ	4	Total PP	8468	Col. Final	88°
-----	-----	-----	---	-----	---	----------	------	------------	-----





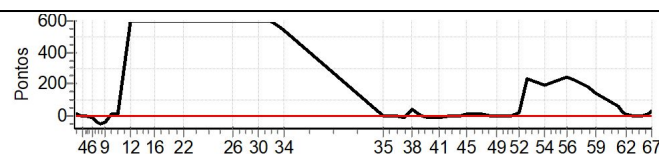
VELOCITTA - SP - Mitsubishi MotorSports 2022

Performance Individual

PC	Tp	Trc	DistPC	Ideal	Passagem	Pen	Erro	Pontos	NoPC	AtePC
N u m	152	152 / Fabio Maggion / Luiz Eduardo Fernandes Assis								
		Cat / NL / Largada			LIGHT / 152 / 11:02:00					
		Sao Paulo-SP				ECLIPSE CROSS HPE S SWC				
PC	Tp	Trc	DistPC	Ideal	Passagem	Pen	Erro	Pontos	NoPC	AtePC
1	Tmp	4	0.360	11:10:37.3	11:10:40.1	0	3s	+3	49°	38°
2	Tmp	5	1.247	11:12:00.2	11:12:03.6	0	3s	+3	42°	51°
3	Tmp	5	1.729	11:12:48.4	11:12:46.2	0	2s	-2	43°	47°
4	Tmp	6	2.416	11:13:52.1	11:13:51.6	0	1s	-1	16°	46°
5	Tmp	10	3.090	11:15:09.5	11:15:07.8	0	2s	-2	30°	41°
6	Tmp	13	4.059	11:17:14.6	11:16:57.8	0	17s	-17	74°	57°
7	Tmp	14	4.918	11:18:59.8	11:18:13.9	0	46s	-46	87°	67°
8	Tmp	19	5.790	11:20:47.9	11:19:52.9	0	55s	-55	88°	77°
9	Tmp	22	6.678	11:22:39.3	11:21:52.8	0	47s	-47	87°	81°
10	Tmp	26	0.249	11:25:07.1	11:25:11.6	0	5s	+5	56°	80°
11	Tmp	28	1.290	11:27:27.3	11:27:32.5	0	5s	+5	61°	79°
12	Tmp	33	0.317	11:32:15.5	11:43:40.8	0	11m25s	[+600]	91°	78°
13	Tmp	36	1.293	11:34:59.6	11:46:45.1	0	11m46s	[+600]	91°	77°
14	Tmp	37	1.721	11:36:08.4	11:47:48.2	0	11m40s	[+600]	91°	85°
15	Tmp	41	2.774	11:38:26.8	11:50:55.7	0	12m29s	[+600]	91°	86°
16	Tmp	45	4.251	11:41:38.5	11:54:50.7	0	13m12s	[+600]	91°	89°
17	Tmp	53	0.590	11:44:43.6	11:57:12.5	0	12m29s	[+600]	91°	89°
18	Tmp	54	0.919	11:45:36.6	12:00:03.8	0	14m27s	[+600]	91°	90°
19	Tmp	57	1.846	11:47:53.9	12:03:30.8	0	15m37s	+600	91°	90°
20	Tmp	60	2.623	11:49:36.5	12:05:18.7	0	15m42s	+600	91°	90°
21	Tmp	62	3.939	11:52:17.6	12:07:46.3	0	15m29s	+600	91°	90°
22	Tmp	63	4.236	11:52:42.9	12:08:11.5	0	15m29s	+600	91°	90°
23	Tmp	67	0.116	12:06:26.2	12:19:07.7	0	12m42s	+600	92°	91°
24	Tmp	68	0.800	12:08:00.1	12:20:19.2	0	12m19s	+600	92°	92°
25	Tmp	71	1.908	12:10:13.3	12:22:22.1	0	12m09s	+600	92°	93°
26	Tmp	73	2.664	12:12:04.9	12:23:56.3	0	11m51s	+600	92°	93°
27	Tmp	76	3.658	12:14:35.8	12:26:33.6	0	11m58s	+600	92°	93°
28	Tmp	79	4.849	12:17:33.7	12:29:54.7	0	12m21s	+600	92°	93°
29	Tmp	83	6.042	12:19:46.6	12:31:59.6	0	12m13s	+600	92°	93°
30	Tmp	86	6.877	12:21:38.2	12:33:23.8	0	11m46s	+600	92°	93°
31	Tmp	87	7.840	12:23:21.0	12:34:55.7	0	11m35s	+600	92°	93°
32	Tmp	91	9.017	12:25:49.7	12:37:00.4	0	11m11s	+600	92°	93°
33	Tmp	95	0.124	12:28:56.1	12:38:24.4	0	9m28s	+568	91°	93°
34	Tmp	98	1.436	12:31:37.3	12:40:31.6	0	8m54s	+534	92°	92°
35	Tmp	106	0.637	13:10:13.5	13:10:13.3	0	0s	0	1°	92°
36	Tmp	109	3.187	13:14:48.4	13:14:45.3	0	3s	-3	43°	92°
37	Tmp	115	4.558	13:17:50.8	13:17:41.0	0	10s	-10	74°	92°
38	Tmp	122	6.289	13:21:22.6	13:22:01.3	0	39s	+39	81°	92°
39	Tmp	128	0.364	13:24:36.2	13:24:32.8	0	3s	-3	59°	92°
40	Tmp	131	1.754	13:27:27.0	13:27:18.1	0	9s	-9	68°	92°
41	Tmp	135	3.409	13:31:29.4	13:31:17.4	0	12s	-12	76°	92°
42	Tmp	142	0.600	13:36:06.9	13:36:03.5	0	3s	-3	63°	92°
43	Tmp	145	1.647	13:38:08.4	13:38:08.0	0	0s	0	1°	92°
44	Tmp	148	2.356	13:39:25.3	13:39:24.8	0	1s	-1	20°	92°
45	Tmp	152	4.076	13:42:26.9	13:42:30.7	0	4s	+4	67°	92°
46	Tmp	156	6.111	13:46:25.6	13:46:34.0	0	8s	+8	79°	92°
47	Tmp	162	7.362	13:48:37.6	13:48:39.7	0	2s	+2	41°	91°
48	Tmp	165	8.848	13:51:28.3	13:51:29.2	0	1s	+1	15°	91°
49	Tmp	170	0.437	13:53:44.4	13:53:45.7	0	1s	+1	24°	91°
50	Tmp	173	1.912	13:56:27.7	13:56:27.4	0	0s	0	1°	91°
51	Tmp	179	3.252	13:59:24.5	13:59:25.4	0	1s	+1	15°	91°
52	Tmp	183	4.702	14:02:33.7	14:02:54.4	0	21s	+21	65°	91°

PC	Tp	Trc	DistPC	Ideal	Passagem	Pen	Erro	Pontos	NoPC	AtePC
53	Tmp	186	6.115	14:05:43.7	14:09:32.9	0	3m49s	+229	83°	91°
54	Tmp	192	1.426	14:12:15.9	14:15:26.2	0	3m10s	+190	85°	91°
55	Tmp	200	3.857	14:17:32.5	14:21:13.9	0	3m41s	+221	86°	91°
56	Tmp	207	5.382	14:21:16.0	14:25:12.7	0	3m57s	+237	76°	91°
57	Tmp	212	6.702	14:24:12.8	14:27:55.6	0	3m43s	+223	71°	91°
58	Tmp	221	0.190	14:29:24.5	14:32:20.6	0	2m56s	+176	71°	91°
59	Tmp	228	1.454	14:32:03.5	14:34:23.5	0	2m20s	+140	71°	91°
60	Tmp	238	0.244	14:40:44.6	14:41:39.8	0	55s	+55	67°	91°
61	Tmp	241	1.570	14:42:55.6	14:43:15.9	0	20s	+20	66°	91°
62	Tmp	243	2.145	14:43:45.6	14:43:55.0	0	9s	+9	63°	91°
63	Tmp	250	3.575	14:46:41.4	14:46:40.4	0	1s	-1	16°	91°
64	Tmp	255	5.273	14:49:54.3	14:49:48.9	0	5s	-5	43°	91°
65	Tmp	259	6.233	14:51:53.4	14:51:57.6	0	4s	+4	28°	91°
66	Tmp	262	7.101	14:53:18.9	14:53:37.1	0	18s	+18	32°	91°
67	Tmp	264	7.428	14:53:53.8	14:54:22.0	0	28s	+28	31°	91°

Num 152 Pen 0 PCZ 3 Total PP 11362 Col. Final 91°



Lourival Roldan
Diretor de Prova

Marcos Aurélio Perdigão
Comissário Desportivo CBA

