



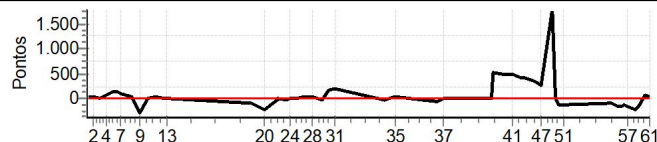
RALLY TERRENA 2023

Performance Individual

PC	Tp	Trc	DistPC	Ideal	Passagem	Pen	Erro	Pontos	NoPC	AtePC
N	1	1 / Ronaldo Stabile / Bruno Stabile								
		Cat / NL / Largada PRODUTOR / 1 / 08:01:00								
		Patos de Minas Amarak								
m	63°									
PC	Tp	Trc	DistPC	Ideal	Passagem	Pen	Erro	Pontos	NoPC	AtePC
1	Tmp	2	0.400	08:09:29	08:09:44	30	15s	+45	66°	66°
2	Tmp	2	3.000	08:12:36	08:13:15	0	39s	+39	59°	66°
3	Pass	2	6.400	08:16:41	08:17:07	0	26s	0	79°	66°
4	Tmp	2	9.200	08:20:02	08:21:18	0	1m16s	+76	68°	67°
5	Tmp	2	12.100	08:23:31	08:25:40	0	2m09s	+129	72°	69°
6	Tmp	3	13.450	08:25:59	08:28:09	0	2m10s	+130	69°	69°
7	Tmp	3	14.400	08:27:53	08:29:36	0	1m43s	+103	66°	68°
8	Tmp	4	18.100	08:33:50	08:34:27	0	37s	+37	55°	66°
9	Tmp	6	0.400	08:37:32	08:35:55	0	1m37s	-291	70°	67°
10	Tmp	6	5.100	08:42:14	08:42:27	0	13s	+13	39°	65°
11	Tmp	7	8.900	08:46:28	08:47:15	0	47s	+47	61°	65°
12	Tmp	9	10.200	08:50:52	08:50:48	0	4s	-12	16°	64°
13	Tmp	9	11.150	08:52:46	08:52:42	0	4s	-12	47°	64°
19	Tmp	14	1.300	09:37:58	09:37:27	0	31s	-93	76°	64°
20	Tmp	14	4.900	09:45:10	09:43:58	0	1m12s	-216	77°	68°
21	Tmp	16	7.300	09:51:25	09:51:16	0	9s	-27	69°	67°
22	Tmp	16	7.600	09:51:46	09:51:53	0	7s	+7	10°	66°
23	Tmp	18	10.000	09:56:58	09:56:44	0	14s	-42	65°	66°
24	Tmp	18	11.000	09:58:58	09:58:54	0	4s	-12	62°	66°
25	Tmp	18	12.500	10:01:58	10:01:58	0	0s	0	4°	64°
26	Tmp	20	15.100	10:06:03	10:06:45	0	42s	+42	38°	62°
27	Tmp	20	15.650	10:07:09	10:07:57	0	48s	+48	44°	59°
28	Tmp	21	18.000	10:10:39	10:11:26	0	47s	+47	52°	56°
29	Tmp	23	0.350	10:15:30	10:15:18	0	12s	-36	63°	57°
30	Tmp	24	0.300	10:19:10	10:22:10	0	3m00s	+180	70°	59°
31	Tmp	25	2.350	10:22:42	10:25:54	0	3m12s	+192	68°	59°
32	Tmp	29	0.500	10:49:13	10:49:08	0	5s	-15	45°	59°
33	Tmp	30	3.600	10:52:22	10:52:40	0	18s	+18	47°	58°
34	Tmp	30	4.850	10:54:15	10:54:37	0	22s	+22	55°	58°
35	Tmp	30	5.850	10:55:45	10:56:17	0	32s	+32	57°	57°
36	Tmp	32	1.400	11:18:13	11:17:56	0	17s	-51	69°	58°
37	Tmp	33	4.050	11:21:39	11:21:41	0	2s	+2	9°	58°
38	Pass	36	2.150	11:46:55	11:47:01	0	6s	0	80°	58°
39	Tmp	36	2.750	11:48:07	11:56:40	0	8m33s	+513	77°	61°
40	Tmp	37	6.300	11:52:51	12:01:18	0	8m27s	+507	75°	64°
41	Tmp	37	10.700	11:58:08	12:06:14	0	8m06s	+486	74°	66°
42	Tmp	38	14.300	12:02:35	12:09:54	0	7m19s	+439	75°	66°
43	Tmp	38	15.650	12:04:36	12:11:28	0	6m52s	+412	74°	67°
44	Tmp	38	16.900	12:06:29	12:12:54	0	6m25s	+385	74°	69°
45	Tmp	39	19.350	12:09:20	12:15:11	0	5m51s	+351	73°	70°
46	Tmp	39	21.250	12:11:14	12:16:28	0	5m14s	+314	70°	70°
47	Tmp	40	23.400	12:14:08	12:18:21	0	4m13s	+253	68°	70°
48	Tmp	41	26.750	12:19:21	--:--:--	0		+1800	80°	71°
49	Tmp	41	27.750	12:21:21	12:21:40	0	19s	+19	23°	70°
50	Tmp	41	28.650	12:23:09	12:22:24	0	45s	-135	40°	69°
51	Tmp	43	0.300	12:26:07	12:25:25	0	42s	-126	48°	66°
52	Tmp	47	3.000	12:50:04	12:49:31	0	33s	-99	69°	66°
53	Tmp	47	4.400	12:51:28	12:50:54	0	34s	-102	55°	63°
54	Tmp	48	7.400	12:55:22	12:54:31	0	51s	-153	58°	62°

PC	Tp	Trc	DistPC	Ideal	Passagem	Pen	Erro	Pontos	NoPC	AtePC
55	Tmp	48	8.150	12:56:29	12:55:31	0	58s	-174	61°	63°
56	Tmp	49	9.800	12:58:47	12:58:02	0	45s	-135	60°	64°
57	Tmp	49	11.000	13:00:13	12:59:25	0	48s	-144	62°	63°
58	Tmp	49	14.500	13:04:25	13:03:15	0	1m10s	-210	68°	63°
59	Tmp	49	16.200	13:06:28	13:05:40	0	48s	-144	62°	63°
60	Tmp	49	18.800	13:09:35	13:10:40	0	1m05s	+65	59°	63°
61	Tmp	49	21.000	13:12:13	13:12:41	0	28s	+28	45°	63°

Num	1	Pen	30	PCZ	1	Total PP	9010	Col. Final	63°
-----	---	-----	----	-----	---	----------	------	------------	-----





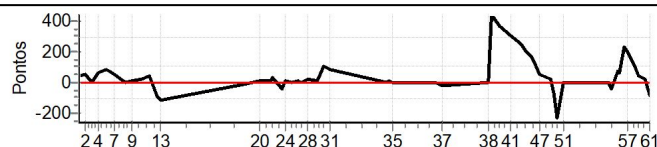
RALLY TERRENA 2023

Performance Individual

PC	Tp	Trc	DistPC	Ideal	Passagem	Pen	Erro	Pontos	NoPC	AtePC
N u m	2	2 / Lemar Jose de Carvalho / Lavinnia Ribeiro V.de Carvalho								
		Cat / NL / Largada		PRODUTOR / 2 / 08:02:00						
		Rio Paranaíba			Hilux					
PC	Tp	Trc	DistPC	Ideal	Passagem	Pen	Erro	Pontos	NoPC	AtePC
1	Tmp	2	0.400	08:10:29	08:10:40	30	11s	+41	61 °	61 °
2	Tmp	2	3.000	08:13:36	08:14:23	0	47s	+47	64 °	67 °
3	Pass	2	6.400	08:17:41	08:18:08	0	27s	0	78 °	67 °
4	Tmp	2	9.200	08:21:02	08:21:59	0	57s	+57	65 °	61 °
5	Tmp	2	12.100	08:24:31	08:25:49	0	1m18s	+78	66 °	64 °
6	Tmp	3	13.450	08:26:59	08:28:10	0	1m11s	+71	64 °	64 °
7	Tmp	3	14.400	08:28:53	08:29:39	0	46s	+46	58 °	63 °
8	Tmp	4	18.100	08:34:50	08:34:47	0	3s	-9	27 °	61 °
9	Tmp	6	0.400	08:38:32	08:38:34	0	2s	+2	17 °	56 °
10	Tmp	6	5.100	08:43:14	08:43:32	0	18s	+18	44 °	55 °
11	Tmp	7	8.900	08:47:28	08:48:03	0	35s	+35	52 °	55 °
12	Tmp	9	10.200	08:51:52	08:51:19	0	33s	-99	65 °	55 °
13	Tmp	9	11.150	08:53:46	08:53:05	0	41s	-123	66 °	55 °
19	Tmp	14	1.300	09:38:58	09:38:52	0	6s	-18	59 °	55 °
20	Tmp	14	4.900	09:46:10	09:46:21	0	11s	+11	51 °	54 °
21	Tmp	16	7.300	09:52:25	09:52:34	0	9s	+9	52 °	53 °
22	Tmp	16	7.600	09:52:46	09:53:11	0	25s	+25	60 °	52 °
23	Tmp	18	10.000	09:57:58	09:57:44	0	14s	-42	64 °	53 °
24	Tmp	18	11.000	09:59:58	10:00:04	0	6s	+6	45 °	52 °
25	Tmp	18	12.500	10:02:58	10:02:56	0	2s	-6	18 °	45 °
26	Tmp	20	15.100	10:07:03	10:07:11	0	8s	+8	9 °	43 °
27	Tmp	20	15.650	10:08:09	10:08:08	0	1s	-3	12 °	42 °
28	Tmp	21	18.000	10:11:39	10:12:01	0	22s	+22	43 °	40 °
29	Tmp	23	0.350	10:16:30	10:16:39	0	9s	+9	41 °	40 °
30	Tmp	24	0.300	10:20:10	10:21:55	0	1m45s	+105	66 °	43 °
31	Tmp	25	2.350	10:23:42	10:24:59	0	1m17s	+77	49 °	43 °
32	Tmp	29	0.500	10:50:13	10:50:15	0	2s	+2	8 °	43 °
33	Tmp	30	3.600	10:53:22	10:53:20	0	2s	-6	28 °	43 °
34	Tmp	30	4.850	10:55:15	10:55:17	0	2s	+2	21 °	43 °
35	Tmp	30	5.850	10:56:45	10:56:46	0	1s	+1	13 °	42 °
36	Tmp	32	1.400	11:19:13	11:19:11	0	2s	-6	21 °	40 °
37	Tmp	33	4.050	11:22:39	11:22:30	0	9s	-27	56 °	40 °
38	Pass	36	2.150	11:47:55	11:47:33	0	22s	0	79 °	40 °
39	Tmp	36	2.750	11:49:07	11:56:27	0	7m20s	+440	75 °	46 °
40	Tmp	37	6.300	11:53:51	11:59:54	0	6m03s	+363	71 °	51 °
41	Tmp	37	10.700	11:59:08	12:04:09	0	5m01s	+301	65 °	53 °
42	Tmp	38	14.300	12:03:35	12:08:00	0	4m25s	+265	65 °	54 °
43	Tmp	38	15.650	12:05:36	12:09:32	0	3m56s	+236	64 °	54 °
44	Tmp	38	16.900	12:07:29	12:10:53	0	3m24s	+204	62 °	54 °
45	Tmp	39	19.350	12:10:20	12:13:04	0	2m44s	+164	63 °	54 °
46	Tmp	39	21.250	12:12:14	12:14:12	0	1m58s	+118	58 °	54 °
47	Tmp	40	23.400	12:15:08	12:15:55	0	47s	+47	44 °	53 °
48	Tmp	41	26.750	12:20:21	12:20:33	0	12s	+12	16 °	42 °
49	Tmp	41	27.750	12:22:21	12:21:55	0	26s	-78	33 °	38 °
50	Tmp	41	28.650	12:24:09	12:22:50	0	1m19s	-237	47 °	36 °
51	Tmp	43	0.300	12:27:07	12:27:08	0	1s	+1	7 °	33 °
52	Tmp	47	3.000	12:51:04	12:51:03	0	1s	-3	17 °	32 °
53	Tmp	47	4.400	12:52:28	12:52:14	0	14s	-42	41 °	32 °
54	Tmp	48	7.400	12:56:22	12:57:37	0	1m15s	+75	49 °	33 °

PC	Tp	Trc	DistPC	Ideal	Passagem	Pen	Erro	Pontos	NoPC	AtePC
55	Tmp	48	8.150	12:57:29	12:58:26	0	57s	+57	45 °	34 °
56	Tmp	49	9.800	12:59:47	13:03:32	0	3m45s	+225	64 °	35 °
57	Tmp	49	11.000	13:01:13	13:04:32	0	3m19s	+199	64 °	35 °
58	Tmp	49	14.500	13:05:25	13:06:57	0	1m32s	+92	54 °	35 °
59	Tmp	49	16.200	13:07:28	13:08:09	0	41s	+41	47 °	35 °
60	Tmp	49	18.800	13:10:35	13:10:56	0	21s	+21	37 °	35 °
61	Tmp	49	21.000	13:13:13	13:12:42	0	31s	-93	61 °	35 °

Num	2	Pen	30	PCZ	0	Total PP	4325	Col. Final	35°
-----	---	-----	----	-----	---	----------	------	------------	-----





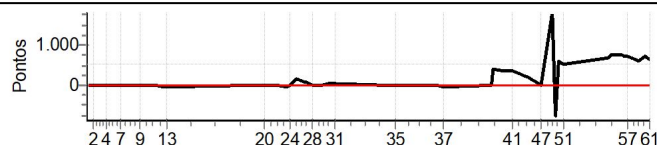
RALLY TERRENA 2023

Performance Individual

PC	Tp	Trc	DistPC	Ideal	Passagem	Pen	Erro	Pontos	NoPC	AtePC
N	3	3 / Junior Pedro Domingos / Cleito Lelles								
		Cat / NL / Largada		PRODUTOR / 3 / 08:03:00						
		m 69º				Patos de Minas Golf				
PC	Tp	Trc	DistPC	Ideal	Passagem	Pen	Erro	Pontos	NoPC	AtePC
1	Tmp	2	0.400	08:11:29	08:11:33	0	4s	+4	6º	6º
2	Tmp	2	3.000	08:14:36	08:14:39	0	3s	+3	8º	5º
3	Pass	2	6.400	08:18:41	08:18:06	0	35s	0	77º	5º
4	Tmp	2	9.200	08:22:02	08:22:11	0	9s	+9	37º	12º
5	Tmp	2	12.100	08:25:31	08:25:51	0	20s	+20	29º	14º
6	Tmp	3	13.450	08:27:59	08:28:31	0	32s	+32	46º	22º
7	Tmp	3	14.400	08:29:53	08:29:58	0	5s	+5	24º	20º
8	Tmp	4	18.100	08:35:50	08:36:19	0	29s	+29	50º	22º
9	Tmp	6	0.400	08:39:32	08:39:32	0	0s	0	6º	20º
10	Tmp	6	5.100	08:44:14	08:44:22	0	8s	+8	22º	19º
11	Tmp	7	8.900	08:48:28	08:48:57	0	29s	+29	47º	19º
12	Tmp	9	10.200	08:52:52	08:52:38	0	14s	-42	50º	24º
13	Tmp	9	11.150	08:54:46	08:54:31	0	15s	-45	53º	28º
19	Tmp	14	1.300	09:39:58	09:39:57	0	1s	-3	22º	28º
20	Tmp	14	4.900	09:47:10	09:47:11	0	1s	+1	16º	25º
21	Tmp	16	7.300	09:53:25	09:53:29	0	4s	+4	31º	25º
22	Tmp	16	7.600	09:53:46	09:53:59	0	13s	+13	35º	25º
23	Tmp	18	10.000	09:58:58	09:58:45	0	13s	-39	62º	26º
24	Tmp	18	11.000	10:00:58	10:01:08	0	10s	+10	54º	27º
25	Tmp	18	12.500	10:03:58	10:06:36	0	2m38s	+158	64º	32º
26	Tmp	20	15.100	10:08:03	10:09:49	0	1m46s	+106	62º	34º
27	Tmp	20	15.650	10:09:09	10:10:32	0	1m23s	+83	55º	36º
28	Tmp	21	18.000	10:12:39	10:12:57	0	18s	+18	42º	36º
29	Tmp	23	0.350	10:17:30	10:17:31	0	1s	+1	3º	36º
30	Tmp	24	0.300	10:21:10	10:22:08	0	58s	+58	57º	38º
31	Tmp	25	2.350	10:24:42	10:25:45	0	1m03s	+63	46º	38º
32	Tmp	29	0.500	10:51:13	10:51:17	0	4s	+4	17º	38º
33	Tmp	30	3.600	10:54:22	10:54:30	0	8s	+8	31º	37º
34	Tmp	30	4.850	10:56:15	10:56:23	0	8s	+8	40º	36º
35	Tmp	30	5.850	10:57:45	10:57:55	0	10s	+10	43º	36º
36	Tmp	32	1.400	11:20:13	11:20:25	0	12s	+12	33º	36º
37	Tmp	33	4.050	11:23:39	11:23:34	0	5s	-15	35º	36º
38	Pass	36	2.150	11:48:55	11:48:26	0	29s	0	78º	36º
39	Tmp	36	2.750	11:50:07	11:56:49	0	6m42s	+402	74º	42º
40	Tmp	37	6.300	11:54:51	12:01:20	0	6m29s	+389	72º	46º
41	Tmp	37	10.700	12:00:08	12:06:18	0	6m10s	+370	71º	52º
42	Tmp	38	14.300	12:04:35	12:09:40	0	5m05s	+305	67º	51º
43	Tmp	38	15.650	12:06:36	12:10:47	0	4m11s	+251	65º	53º
44	Tmp	38	16.900	12:08:29	12:11:59	0	3m30s	+210	64º	53º
45	Tmp	39	19.350	12:11:20	12:13:45	0	2m25s	+145	60º	53º
46	Tmp	39	21.250	12:13:14	12:14:59	0	1m45s	+105	57º	52º
47	Tmp	40	23.400	12:16:08	12:16:33	0	25s	+25	36º	52º
48	Tmp	41	26.750	12:21:21	--:--:--	0		+1800	79º	59º
49	Tmp	41	27.750	12:23:21	12:19:14	0	4m07s	-741	68º	61º
50	Tmp	41	28.650	12:25:09	12:35:23	0	10m14s	+614	62º	61º
51	Tmp	43	0.300	12:28:07	12:37:09	0	9m02s	+542	62º	60º
52	Tmp	47	3.000	12:52:04	13:03:18	0	11m14s	+674	74º	61º
53	Tmp	47	4.400	12:53:28	13:05:59	0	12m31s	+751	69º	65º
54	Tmp	48	7.400	12:57:22	13:09:54	0	12m32s	+752	73º	65º

PC	Tp	Trc	DistPC	Ideal	Passagem	Pen	Erro	Pontos	NoPC	AtePC
55	Tmp	48	8.150	12:58:29	13:11:00	0	12m31s	+751	73º	66º
56	Tmp	49	9.800	13:00:47	13:13:12	0	12m25s	+745	73º	67º
57	Tmp	49	11.000	13:02:13	13:14:18	0	12m05s	+725	73º	67º
58	Tmp	49	14.500	13:06:25	13:17:21	0	10m56s	+656	73º	67º
59	Tmp	49	16.200	13:08:28	13:18:53	0	10m25s	+625	73º	67º
60	Tmp	49	18.800	13:11:35	13:23:26	0	11m51s	+711	73º	67º
61	Tmp	49	21.000	13:14:13	13:25:14	0	11m01s	+661	73º	69º

Num	3	Pen	0	PCZ	1	Total PP	13790	Col. Final	69º
-----	---	-----	---	-----	---	----------	-------	------------	-----





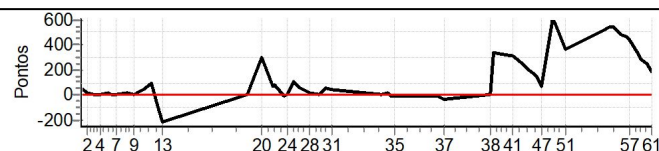
RALLY TERRENA 2023

Performance Individual

PC	Tp	Trc	DistPC	Ideal	Passagem	Pen	Erro	Pontos	NoPC	AtePC
N u m	4	4 / Jonh Maikon Marins / Pablo Freitas								
		Cat / NL / Largada			PRODUTOR / 4 / 08:04:00					
		Patos de Minas				Strada				
PC	Tp	Trc	DistPC	Ideal	Passagem	Pen	Erro	Pontos	NoPC	AtePC
1	Tmp	2	0.400	08:12:29	08:12:58	30	29s	+59	72 °	72 °
2	Tmp	2	3.000	08:15:36	08:15:59	0	23s	+23	41 °	65 °
3	Pass	2	6.400	08:19:41	08:19:18	0	23s	0	76 °	65 °
4	Tmp	2	9.200	08:23:02	08:23:10	0	8s	+8	33 °	53 °
5	Tmp	2	12.100	08:26:31	08:26:44	0	13s	+13	17 °	40 °
6	Tmp	3	13.450	08:28:59	08:28:59	0	0s	0	4 °	34 °
7	Tmp	3	14.400	08:30:53	08:30:53	0	0s	0	14 °	31 °
8	Tmp	4	18.100	08:36:50	08:37:10	0	20s	+20	38 °	27 °
9	Tmp	6	0.400	08:40:32	08:40:41	0	9s	+9	49 °	25 °
10	Tmp	6	5.100	08:45:14	08:46:03	0	49s	+49	63 °	31 °
11	Tmp	7	8.900	08:49:28	08:51:00	0	1m32s	+92	67 °	44 °
12	Tmp	9	10.200	08:53:52	08:53:08	0	44s	-132	69 °	51 °
13	Tmp	9	11.150	08:55:46	08:54:34	0	1m12s	-216	75 °	54 °
19	Tmp	14	1.300	09:40:58	09:41:03	0	5s	+5	27 °	54 °
20	Tmp	14	4.900	09:48:10	09:53:07	0	4m57s	+297	78 °	62 °
21	Tmp	16	7.300	09:54:25	09:55:40	0	1m15s	+75	73 °	62 °
22	Tmp	16	7.600	09:54:46	09:56:08	0	1m22s	+82	74 °	62 °
23	Tmp	18	10.000	09:59:58	09:59:56	0	2s	-6	15 °	61 °
24	Tmp	18	11.000	10:01:58	10:02:02	0	4s	+4	33 °	61 °
25	Tmp	18	12.500	10:04:58	10:06:43	0	1m45s	+105	61 °	61 °
26	Tmp	20	15.100	10:09:03	10:10:01	0	58s	+58	47 °	59 °
27	Tmp	20	15.650	10:10:09	10:10:46	0	37s	+37	42 °	57 °
28	Tmp	21	18.000	10:13:39	10:13:51	0	12s	+12	33 °	54 °
29	Tmp	23	0.350	10:18:30	10:18:38	0	8s	+8	34 °	54 °
30	Tmp	24	0.300	10:22:10	10:23:01	0	51s	+51	51 °	53 °
31	Tmp	25	2.350	10:25:42	10:26:31	0	49s	+49	38 °	54 °
32	Tmp	29	0.500	10:52:13	10:52:20	0	7s	+7	27 °	51 °
33	Tmp	30	3.600	10:55:22	10:55:35	0	13s	+13	40 °	51 °
34	Tmp	30	4.850	10:57:15	10:57:14	0	1s	-3	28 °	51 °
35	Tmp	30	5.850	10:58:45	10:58:40	0	5s	-15	49 °	50 °
36	Tmp	32	1.400	11:21:13	11:21:11	0	2s	-6	20 °	49 °
37	Tmp	33	4.050	11:24:39	11:24:27	0	12s	-36	62 °	49 °
38	Pass	36	2.150	11:49:55	11:49:26	0	29s	0	77 °	49 °
39	Tmp	36	2.750	11:51:07	11:56:41	0	5m34s	+334	73 °	55 °
40	Tmp	37	6.300	11:55:51	12:01:19	0	5m28s	+328	68 °	55 °
41	Tmp	37	10.700	12:01:08	12:06:17	0	5m09s	+309	67 °	58 °
42	Tmp	38	14.300	12:05:35	12:09:58	0	4m23s	+263	64 °	58 °
43	Tmp	38	15.650	12:07:36	12:11:30	0	3m54s	+234	63 °	57 °
44	Tmp	38	16.900	12:09:29	12:12:55	0	3m26s	+206	63 °	56 °
45	Tmp	39	19.350	12:12:20	12:15:15	0	2m55s	+175	64 °	56 °
46	Tmp	39	21.250	12:14:14	12:16:36	0	2m22s	+142	61 °	56 °
47	Tmp	40	23.400	12:17:08	12:18:22	0	1m14s	+74	50 °	56 °
48	Tmp	41	26.750	12:22:21	12:32:33	0	10m12s	+612	47 °	54 °
49	Tmp	41	27.750	12:24:21	12:33:41	0	9m20s	+560	61 °	53 °
50	Tmp	41	28.650	12:26:09	12:34:26	0	8m17s	+497	59 °	54 °
51	Tmp	43	0.300	12:29:07	12:35:13	0	6m06s	+366	55 °	54 °
52	Tmp	47	3.000	12:53:04	13:02:11	0	9m07s	+547	72 °	55 °
53	Tmp	47	4.400	12:54:28	13:03:29	0	9m01s	+541	68 °	55 °
54	Tmp	48	7.400	12:58:22	13:06:36	0	8m14s	+494	72 °	57 °

PC	Tp	Trc	DistPC	Ideal	Passagem	Pen	Erro	Pontos	NoPC	AtePC
55	Tmp	48	8.150	12:59:29	13:07:38	0	8m09s	+489	72 °	60 °
56	Tmp	49	9.800	13:01:47	13:09:35	0	7m48s	+468	72 °	61 °
57	Tmp	49	11.000	13:03:13	13:10:36	0	7m23s	+443	72 °	64 °
58	Tmp	49	14.500	13:07:25	13:13:06	0	5m41s	+341	72 °	64 °
59	Tmp	49	16.200	13:09:28	13:14:21	0	4m53s	+293	71 °	64 °
60	Tmp	49	18.800	13:12:35	13:16:45	0	4m10s	+250	71 °	64 °
61	Tmp	49	21.000	13:15:13	13:18:13	0	3m00s	+180	68 °	64 °

Num	4	Pen	30	PCZ	2	Total PP	9636	Col. Final	64°
-----	---	-----	----	-----	---	----------	------	------------	-----





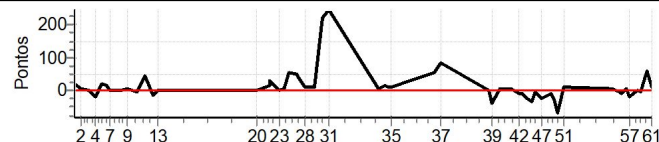
RALLY TERRENA 2023

Performance Individual

PC	Tp	Trc	DistPC	Ideal	Passagem	Pen	Erro	Pontos	NoPC	AtePC
N u m	5	5 / Edilson Sousa / Paulo Sergio								
		Cat / NL / Largada		PRODUTOR / 5 / 08:05:00						
		Patos de Minas				Palo Fire				
1	Tmp	2	0.400	08:13:29	08:13:51	0	22s	+22	40 °	40 °
2	Tmp	2	3.000	08:16:36	08:16:40	0	4s	+4	14 °	24 °
3	Pass	2	6.400	08:20:41	08:20:20	0	21s	0	75 °	24 °
4	Tmp	2	9.200	08:24:02	08:23:55	0	7s	-21	49 °	25 °
5	Tmp	2	12.100	08:27:31	08:27:52	0	21s	+21	33 °	27 °
6	Tmp	3	13.450	08:29:59	08:30:16	0	17s	+17	34 °	28 °
7	Tmp	3	14.400	08:31:53	08:31:53	0	0s	0	13 °	22 °
8	Tmp	4	18.100	08:37:50	08:37:52	0	2s	+2	11 °	17 °
9	Tmp	6	0.400	08:41:32	08:41:39	0	7s	+7	41 °	17 °
10	Tmp	6	5.100	08:46:14	08:46:13	0	1s	-3	15 °	16 °
11	Tmp	7	8.900	08:50:28	08:51:12	0	44s	+44	58 °	20 °
12	Tmp	9	10.200	08:54:52	08:54:47	0	5s	-15	29 °	19 °
13	Tmp	9	11.150	08:56:46	08:56:48	0	2s	+2	19 °	18 °
19	Tmp	14	1.300	09:41:58	09:42:00	0	2s	+2	10 °	18 °
20	Tmp	14	4.900	09:49:10	09:49:10	0	0s	0	4 °	17 °
21	Tmp	16	7.300	09:55:25	09:55:38	0	13s	+13	60 °	18 °
22	Tmp	16	7.600	09:55:46	09:56:16	0	30s	+30	67 °	20 °
23	Tmp	18	10.000	10:00:58	10:00:58	0	0s	0	3 °	20 °
24	Tmp	18	11.000	10:02:58	10:03:02	0	4s	+4	32 °	20 °
25	Tmp	18	12.500	10:05:58	10:06:52	0	54s	+54	55 °	20 °
26	Tmp	20	15.100	10:10:03	10:10:51	0	48s	+48	43 °	23 °
27	Tmp	20	15.650	10:11:09	10:11:48	0	39s	+39	43 °	23 °
28	Tmp	21	18.000	10:14:39	10:14:49	0	10s	+10	30 °	23 °
29	Tmp	23	0.350	10:19:30	10:19:40	0	10s	+10	43 °	23 °
30	Tmp	24	0.300	10:23:10	10:26:52	0	3m42s	+222	71 °	31 °
31	Tmp	25	2.350	10:26:42	10:30:48	0	4m06s	+246	72 °	39 °
32	Tmp	29	0.500	10:53:13	10:53:20	0	7s	+7	26 °	39 °
33	Tmp	30	3.600	10:56:22	10:56:38	0	16s	+16	43 °	38 °
34	Tmp	30	4.850	10:58:15	10:58:25	0	10s	+10	43 °	38 °
35	Tmp	30	5.850	10:59:45	10:59:53	0	8s	+8	36 °	37 °
36	Tmp	32	1.400	11:22:13	11:23:09	0	56s	+56	71 °	39 °
37	Tmp	33	4.050	11:25:39	11:27:02	0	1m23s	+83	71 °	41 °
38	Pass	36	2.150	11:50:55	11:50:28	0	27s	0	76 °	41 °
39	Tmp	36	2.750	11:52:07	11:51:54	0	13s	-39	33 °	37 °
40	Tmp	37	6.300	11:56:51	11:56:54	0	3s	+3	11 °	32 °
41	Tmp	37	10.700	12:02:08	12:02:14	0	6s	+6	22 °	29 °
42	Tmp	38	14.300	12:06:35	12:06:32	0	3s	-9	19 °	28 °
43	Tmp	38	15.650	12:08:36	12:08:33	0	3s	-9	23 °	28 °
44	Tmp	38	16.900	12:10:29	12:10:21	0	8s	-24	36 °	28 °
45	Tmp	39	19.350	12:13:20	12:13:08	0	12s	-36	50 °	28 °
46	Tmp	39	21.250	12:15:14	12:15:12	0	2s	-6	25 °	27 °
47	Tmp	40	23.400	12:18:08	12:18:00	0	8s	-24	35 °	26 °
48	Tmp	41	26.750	12:23:21	12:23:17	0	4s	-12	15 °	22 °
49	Tmp	41	27.750	12:25:21	12:25:11	0	10s	-30	25 °	22 °
50	Tmp	41	28.650	12:27:09	12:26:46	0	23s	-69	29 °	22 °
51	Tmp	43	0.300	12:30:07	12:30:16	0	9s	+9	27 °	20 °
52	Tmp	47	3.000	12:54:04	12:54:08	0	4s	+4	22 °	20 °
53	Tmp	47	4.400	12:55:28	12:55:33	0	5s	+5	12 °	19 °
54	Tmp	48	7.400	12:59:22	12:59:21	0	1s	-3	11 °	19 °

PC	Tp	Trc	DistPC	Ideal	Passagem	Pen	Erro	Pontos	NoPC	AtePC
55	Tmp	48	8.150	13:00:29	13:00:25	0	4s	-12	18 °	18 °
56	Tmp	49	9.800	13:02:47	13:02:53	0	6s	+6	19 °	18 °
57	Tmp	49	11.000	13:04:13	13:04:06	0	7s	-21	38 °	18 °
58	Tmp	49	14.500	13:08:25	13:08:25	0	0s	0	4 °	18 °
59	Tmp	49	16.200	13:10:28	13:10:26	0	2s	-6	31 °	18 °
60	Tmp	49	18.800	13:13:35	13:14:32	0	57s	+57	56 °	18 °
61	Tmp	49	21.000	13:16:13	13:16:23	0	10s	+10	22 °	18 °

Num	5	Pen	0	PCZ	4	Total PP	1416	Col. Final	18°
------------	----------	------------	----------	------------	----------	-----------------	-------------	-------------------	------------





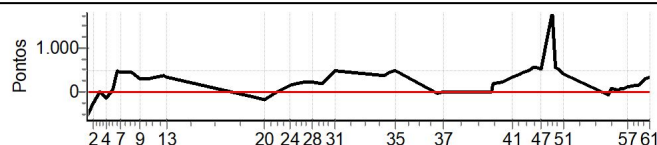
RALLY TERRENA 2023

Performance Individual

PC	Tp	Trc	DistPC	Ideal	Passagem	Pen	Erro	Pontos	NoPC	AtePC
N u m	6	6 / Natanael Henrique / Suelayne Cristina								
		Cat / NL / Largada		PRODUTOR / 6 / 08:06:00						
		Patos de Minas			Hilux					
PC	Tp	Trc	DistPC	Ideal	Passagem	Pen	Erro	Pontos	NoPC	AtePC
1	Tmp	2	0.400	08:14:29	08:11:41	30	2m48s	-534	76 °	76 °
2	Tmp	2	3.000	08:17:36	08:16:26	30	1m10s	-240	78 °	77 °
3	Pass	2	6.400	08:21:41	08:20:36	0	1m05s	0	74 °	77 °
4	Tmp	2	9.200	08:25:02	08:24:12	0	50s	-150	77 °	77 °
5	Tmp	2	12.100	08:28:31	08:29:37	0	1m06s	+66	64 °	77 °
6	Tmp	3	13.450	08:30:59	08:38:48	0	7m49s	+469	78 °	77 °
7	Tmp	3	14.400	08:32:53	08:40:38	0	7m45s	+465	78 °	78 °
8	Tmp	4	18.100	08:38:50	08:46:14	0	7m24s	+444	77 °	78 °
9	Tmp	6	0.400	08:42:32	08:47:33	0	5m01s	+301	71 °	78 °
10	Tmp	6	5.100	08:47:14	08:52:17	0	5m03s	+303	76 °	78 °
11	Tmp	7	8.900	08:51:28	08:57:24	0	5m56s	+356	76 °	76 °
12	Tmp	9	10.200	08:55:52	09:01:55	0	6m03s	+363	76 °	76 °
13	Tmp	9	11.150	08:57:46	09:03:28	0	5m42s	+342	76 °	76 °
19	Tmp	14	1.300	09:42:58	09:42:27	0	31s	-93	75 °	76 °
20	Tmp	14	4.900	09:50:10	09:49:17	0	53s	-159	73 °	76 °
21	Tmp	16	7.300	09:56:25	09:56:31	0	6s	+6	39 °	75 °
22	Tmp	16	7.600	09:56:46	09:57:12	0	26s	+26	61 °	75 °
23	Tmp	18	10.000	10:01:58	10:03:58	0	2m00s	+120	75 °	75 °
24	Tmp	18	11.000	10:03:58	10:06:30	0	2m32s	+152	77 °	75 °
25	Tmp	18	12.500	10:06:58	10:10:22	0	3m24s	+204	68 °	75 °
26	Tmp	20	15.100	10:11:03	10:15:09	0	4m06s	+246	71 °	75 °
27	Tmp	20	15.650	10:12:09	10:16:15	0	4m06s	+246	70 °	74 °
28	Tmp	21	18.000	10:15:39	10:19:48	0	4m09s	+249	71 °	73 °
29	Tmp	23	0.350	10:20:30	10:23:41	0	3m11s	+191	71 °	73 °
30	Tmp	24	0.300	10:24:10	10:30:03	0	5m53s	+353	75 °	73 °
31	Tmp	25	2.350	10:27:42	10:35:39	0	7m57s	+477	75 °	73 °
32	Tmp	29	0.500	10:54:13	11:00:35	0	6m22s	+382	74 °	74 °
33	Tmp	30	3.600	10:57:22	11:04:52	0	7m30s	+450	75 °	74 °
34	Tmp	30	4.850	10:59:15	11:07:12	0	7m57s	+477	75 °	75 °
35	Tmp	30	5.850	11:00:45	11:09:03	0	8m18s	+498	75 °	76 °
36	Tmp	32	1.400	11:23:13	11:23:05	0	8s	-24	53 °	76 °
37	Tmp	33	4.050	11:26:39	11:27:00	0	21s	+21	51 °	76 °
38	Pass	36	2.150	11:51:55	11:49:14	0	2m41s	0	75 °	76 °
39	Tmp	36	2.750	11:53:07	11:56:39	0	3m32s	+212	65 °	76 °
40	Tmp	37	6.300	11:57:51	12:01:53	0	4m02s	+242	61 °	75 °
41	Tmp	37	10.700	12:03:08	12:08:47	0	5m39s	+339	70 °	75 °
42	Tmp	38	14.300	12:07:35	12:14:25	0	6m50s	+410	73 °	75 °
43	Tmp	38	15.650	12:09:36	12:17:12	0	7m36s	+456	75 °	75 °
44	Tmp	38	16.900	12:11:29	12:19:37	0	8m08s	+488	75 °	75 °
45	Tmp	39	19.350	12:14:20	12:23:30	0	9m10s	+550	76 °	75 °
46	Tmp	39	21.250	12:16:14	12:25:34	0	9m20s	+560	76 °	75 °
47	Tmp	40	23.400	12:19:08	12:28:02	0	8m54s	+534	75 °	75 °
48	Tmp	41	26.750	12:24:21	--:--:--	0		+1800	78 °	76 °
49	Tmp	41	27.750	12:26:21	12:35:46	0	9m25s	+565	62 °	76 °
50	Tmp	41	28.650	12:28:09	12:36:42	0	8m33s	+513	60 °	76 °
51	Tmp	43	0.300	12:31:07	12:38:16	0	7m09s	+429	57 °	76 °
52	Tmp	47	3.000	12:55:04	12:54:41	0	23s	-69	66 °	76 °
53	Tmp	47	4.400	12:56:28	12:57:52	0	1m24s	+84	52 °	76 °
54	Tmp	48	7.400	13:00:22	13:01:26	0	1m04s	+64	46 °	76 °

PC	Tp	Trc	DistPC	Ideal	Passagem	Pen	Erro	Pontos	NoPC	AtePC
55	Tmp	48	8.150	13:01:29	13:02:41	0	1m12s	+72	51 °	76 °
56	Tmp	49	9.800	13:03:47	13:05:25	0	1m38s	+98	55 °	75 °
57	Tmp	49	11.000	13:05:13	13:07:20	0	2m07s	+127	60 °	72 °
58	Tmp	49	14.500	13:09:25	13:11:50	0	2m25s	+145	63 °	71 °
59	Tmp	49	16.200	13:11:28	13:14:20	0	2m52s	+172	66 °	71 °
60	Tmp	49	18.800	13:14:35	13:19:58	0	5m23s	+323	72 °	71 °
61	Tmp	49	21.000	13:17:13	13:22:47	0	5m34s	+334	72 °	71 °

Num	6	Pen	60	PCZ	0	Total PP	16993	Col. Final	71°
-----	---	-----	----	-----	---	----------	-------	------------	-----

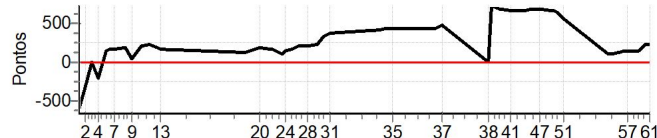




RALLY TERRENA 2023

Performance Individual

PC	Tp	Trc	DistPC	Ideal	Passagem	Pen	Erro	Pontos	NoPC	AtePC	PC	Tp	Trc	DistPC	Ideal	Passagem	Pen	Erro	Pontos	NoPC	AtePC										
N u m	7	7 / Renato Vitor de Oliveira / Matheus Henrique S.de Moraes																													
		Cat / NL / Largada		PRODUTOR / 7 / 08:07:00																											
		Carmo Paranaíba										Strada																			
1	Tmp	2	0.400	08:15:29	08:12:14	30	3m15s	-615	77 °	77 °	55	Tmp	48	8.150	13:02:29	13:04:22	0	1m53s	+113	56 °	77 °										
2	Tmp	2	3.000	08:18:36	08:16:49	0	1m47s	-321	79 °	79 °	56	Tmp	49	9.800	13:04:47	13:07:03	0	2m16s	+136	61 °	77 °										
3	Pass	2	6.400	08:22:41	08:20:23	0	2m18s	0	73 °	79 °	57	Tmp	49	11.000	13:06:13	13:08:37	0	2m24s	+144	61 °	76 °										
4	Tmp	2	9.200	08:26:02	08:24:47	0	1m15s	-225	79 °	79 °	58	Tmp	49	14.500	13:10:25	13:12:50	0	2m25s	+145	62 °	73 °										
5	Tmp	2	12.100	08:29:31	08:31:57	0	2m26s	+146	73 °	79 °	59	Tmp	49	16.200	13:12:28	13:14:52	0	2m24s	+144	61 °	72 °										
6	Tmp	3	13.450	08:31:59	08:34:44	0	2m45s	+165	72 °	78 °	60	Tmp	49	18.800	13:15:35	13:19:31	0	3m56s	+236	69 °	72 °										
7	Tmp	3	14.400	08:33:53	08:36:33	0	2m40s	+160	71 °	77 °	61	Tmp	49	21.000	13:18:13	13:21:58	0	3m45s	+225	71 °	72 °										
8	Tmp	4	18.100	08:39:50	08:42:54	0	3m04s	+184	73 °	77 °	<table border="1"> <tr> <td>Num</td><td>7</td><td>Pen</td><td>30</td><td>PCZ</td><td>0</td><td>Total PP</td><td>17937</td><td>Col. Final</td><td>72°</td> </tr> </table>											Num	7	Pen	30	PCZ	0	Total PP	17937	Col. Final	72°
Num	7	Pen	30	PCZ	0	Total PP	17937	Col. Final	72°																						
9	Tmp	6	0.400	08:43:32	08:44:09	0	37s	+37	60 °	77 °																					
10	Tmp	6	5.100	08:48:14	08:51:33	0	3m19s	+199	75 °	75 °																					
11	Tmp	7	8.900	08:52:28	08:56:13	0	3m45s	+225	74 °	75 °																					
12	Tmp	9	10.200	08:56:52	08:59:49	0	2m57s	+177	74 °	75 °																					
13	Tmp	9	11.150	08:58:46	09:01:38	0	2m52s	+172	71 °	75 °																					
19	Tmp	14	1.300	09:43:58	09:45:52	0	1m54s	+114	78 °	74 °																					
20	Tmp	14	4.900	09:51:10	09:54:10	0	3m00s	+180	74 °	74 °																					
21	Tmp	16	7.300	09:57:25	09:59:59	0	2m34s	+154	75 °	74 °																					
22	Tmp	16	7.600	09:57:46	10:00:28	0	2m42s	+162	77 °	74 °																					
23	Tmp	18	10.000	10:02:58	10:04:46	0	1m48s	+108	74 °	74 °																					
24	Tmp	18	11.000	10:04:58	10:07:14	0	2m16s	+136	76 °	74 °																					
25	Tmp	18	12.500	10:07:58	10:10:47	0	2m49s	+169	65 °	74 °																					
26	Tmp	20	15.100	10:12:03	10:15:23	0	3m20s	+200	69 °	72 °																					
27	Tmp	20	15.650	10:13:09	10:16:25	0	3m16s	+196	68 °	71 °																					
28	Tmp	21	18.000	10:16:39	10:20:12	0	3m33s	+213	68 °	71 °																					
29	Tmp	23	0.350	10:21:30	10:25:14	0	3m44s	+224	73 °	72 °																					
30	Tmp	24	0.300	10:25:10	10:30:33	0	5m23s	+323	74 °	72 °																					
31	Tmp	25	2.350	10:28:42	10:34:51	0	6m09s	+369	74 °	72 °																					
32	Tmp	29	0.500	10:55:13	11:02:02	0	6m49s	+409	75 °	72 °																					
33	Tmp	30	3.600	10:58:22	11:05:35	0	7m13s	+433	74 °	72 °																					
34	Tmp	30	4.850	11:00:15	11:07:36	0	7m21s	+441	74 °	72 °																					
35	Tmp	30	5.850	11:01:45	11:09:11	0	7m26s	+446	74 °	72 °																					
36	Tmp	32	1.400	11:24:13	11:31:35	0	7m22s	+442	78 °	73 °																					
37	Tmp	33	4.050	11:27:39	11:35:38	0	7m59s	+479	78 °	73 °																					
38	Pass	36	2.150	11:52:55	12:01:15	0	8m20s	0	74 °	73 °																					
39	Tmp	36	2.750	11:54:07	12:06:18	0	12m11s	+731	78 °	75 °																					
40	Tmp	37	6.300	11:58:51	12:10:10	0	11m19s	+679	78 °	76 °																					
41	Tmp	37	10.700	12:04:08	12:15:16	0	11m08s	+668	78 °	76 °																					
42	Tmp	38	14.300	12:08:35	12:19:38	0	11m03s	+663	78 °	76 °																					
43	Tmp	38	15.650	12:10:36	12:21:46	0	11m10s	+670	78 °	76 °																					
44	Tmp	38	16.900	12:12:29	12:23:35	0	11m06s	+666	78 °	76 °																					
45	Tmp	39	19.350	12:15:20	12:26:39	0	11m19s	+679	79 °	76 °																					
46	Tmp	39	21.250	12:17:14	12:28:45	0	11m31s	+691	79 °	76 °																					
47	Tmp	40	23.400	12:20:08	12:31:27	0	11m19s	+679	78 °	77 °																					
48	Tmp	41	26.750	12:25:21	12:36:19	0	10m58s	+658	48 °	77 °																					
49	Tmp	41	27.750	12:27:21	12:38:20	0	10m59s	+659	64 °	77 °																					
50	Tmp	41	28.650	12:29:09	12:40:03	0	10m54s	+654	65 °	77 °																					
51	Tmp	43	0.300	12:32:07	12:41:25	0	9m18s	+558	63 °	77 °																					
52	Tmp	47	3.000	12:56:04	12:57:43	0	1m39s	+99	68 °	77 °																					
53	Tmp	47	4.400	12:57:28	12:59:11	0	1m43s	+103	56 °	77 °																					
54	Tmp	48	7.400	13:01:22	13:03:15	0	1m53s	+113	53 °	77 °																					





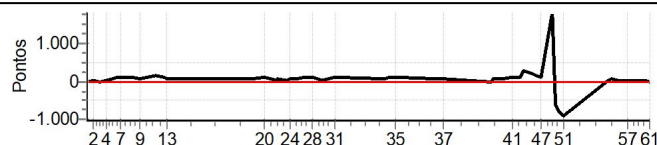
RALLY TERRENA 2023

Performance Individual

PC	Tp	Trc	DistPC	Ideal	Passagem	Pen	Erro	Pontos	NoPC	AtePC
N	8	8 / Mario Lucio Costa / Marcelo Costa								
		Cat / NL / Largada		PRODUTOR / 8 / 08:08:00						
		m 61º				Patos de Minas CanAM				
PC	Tp	Trc	DistPC	Ideal	Passagem	Pen	Erro	Pontos	NoPC	AtePC
1	Tmp	2	0.400	08:16:29	08:16:34	0	5s	+5	13 °	13 °
2	Tmp	2	3.000	08:19:36	08:20:05	0	29s	+29	52 °	27 °
3	Pass	2	6.400	08:23:41	08:23:33	0	8s	0	72 °	27 °
4	Tmp	2	9.200	08:27:02	08:27:43	0	41s	+41	59 °	45 °
5	Tmp	2	12.100	08:30:31	08:31:54	0	1m23s	+83	68 °	56 °
6	Tmp	3	13.450	08:32:59	08:34:37	0	1m38s	+98	67 °	62 °
7	Tmp	3	14.400	08:34:53	08:36:30	0	1m37s	+97	65 °	64 °
8	Tmp	4	18.100	08:40:50	08:42:51	0	2m01s	+121	68 °	64 °
9	Tmp	6	0.400	08:44:32	08:46:00	0	1m28s	+88	67 °	59 °
10	Tmp	6	5.100	08:49:14	08:51:12	0	1m58s	+118	74 °	62 °
11	Tmp	7	8.900	08:53:28	08:55:55	0	2m27s	+147	70 °	64 °
12	Tmp	9	10.200	08:57:52	08:59:31	0	1m39s	+99	64 °	65 °
13	Tmp	9	11.150	08:59:46	09:01:15	0	1m29s	+89	62 °	65 °
19	Tmp	14	1.300	09:44:58	09:46:21	0	1m23s	+83	73 °	67 °
20	Tmp	14	4.900	09:52:10	09:53:43	0	1m33s	+93	68 °	65 °
21	Tmp	16	7.300	09:58:25	09:59:12	0	47s	+47	70 °	66 °
22	Tmp	16	7.600	09:58:46	09:59:47	0	1m01s	+61	72 °	67 °
23	Tmp	18	10.000	10:03:58	10:04:35	0	37s	+37	57 °	67 °
24	Tmp	18	11.000	10:05:58	10:06:49	0	51s	+51	73 °	67 °
25	Tmp	18	12.500	10:08:58	10:10:03	0	1m05s	+65	57 °	65 °
26	Tmp	20	15.100	10:13:03	10:14:58	0	1m55s	+115	63 °	63 °
27	Tmp	20	15.650	10:14:09	10:15:57	0	1m48s	+108	62 °	63 °
28	Tmp	21	18.000	10:17:39	10:19:24	0	1m45s	+105	64 °	61 °
29	Tmp	23	0.350	10:22:30	10:22:51	0	21s	+21	57 °	61 °
30	Tmp	24	0.300	10:26:10	10:27:37	0	1m27s	+87	64 °	61 °
31	Tmp	25	2.350	10:29:42	10:31:41	0	1m59s	+119	56 °	61 °
32	Tmp	29	0.500	10:56:13	10:57:27	0	1m14s	+74	64 °	61 °
33	Tmp	30	3.600	10:59:22	11:01:02	0	1m40s	+100	68 °	62 °
34	Tmp	30	4.850	11:01:15	11:03:06	0	1m51s	+111	69 °	62 °
35	Tmp	30	5.850	11:02:45	11:04:41	0	1m56s	+116	69 °	62 °
36	Tmp	32	1.400	11:25:13	11:26:13	0	1m00s	+60	73 °	62 °
37	Tmp	33	4.050	11:28:39	11:29:55	0	1m16s	+76	69 °	62 °
38	Pass	36	2.150	11:53:55	11:54:27	0	32s	0	73 °	62 °
39	Tmp	36	2.750	11:55:07	11:56:19	0	1m12s	+72	42 °	62 °
40	Tmp	37	6.300	11:59:51	12:01:08	0	1m17s	+77	48 °	61 °
41	Tmp	37	10.700	12:05:08	12:06:56	0	1m48s	+108	54 °	60 °
42	Tmp	38	14.300	12:09:35	12:11:24	0	1m49s	+109	57 °	61 °
43	Tmp	38	15.650	12:11:36	12:16:23	0	4m47s	+287	67 °	61 °
44	Tmp	38	16.900	12:13:29	12:17:28	0	3m59s	+239	66 °	62 °
45	Tmp	39	19.350	12:16:20	12:19:36	0	3m16s	+196	65 °	61 °
46	Tmp	39	21.250	12:18:14	12:20:57	0	2m43s	+163	63 °	61 °
47	Tmp	40	23.400	12:21:08	12:22:47	0	1m39s	+99	56 °	61 °
48	Tmp	41	26.750	12:26:21	--:--:--	0		+1800	77 °	65 °
49	Tmp	41	27.750	12:28:21	12:25:01	0	3m20s	-600	63 °	66 °
50	Tmp	41	28.650	12:30:09	12:25:45	0	4m24s	-792	69 °	67 °
51	Tmp	43	0.300	12:33:07	12:27:00	0	6m07s	-900	75 °	68 °
52	Tmp	47	3.000	12:57:04	12:57:53	0	49s	+49	65 °	68 °
53	Tmp	47	4.400	12:58:28	12:59:22	0	54s	+54	45 °	64 °
54	Tmp	48	7.400	13:02:22	13:03:03	0	41s	+41	41 °	63 °

PC	Tp	Trc	DistPC	Ideal	Passagem	Pen	Erro	Pontos	NoPC	AtePC
55	Tmp	48	8.150	13:03:29	13:04:04	0	35s	+35	40 °	62 °
56	Tmp	49	9.800	13:05:47	13:06:20	0	33s	+33	44 °	62 °
57	Tmp	49	11.000	13:07:13	13:07:48	0	35s	+35	43 °	61 °
58	Tmp	49	14.500	13:11:25	13:12:12	0	47s	+47	46 °	61 °
59	Tmp	49	16.200	13:13:28	13:14:14	0	46s	+46	53 °	61 °
60	Tmp	49	18.800	13:16:35	13:16:53	0	18s	+18	35 °	61 °
61	Tmp	49	21.000	13:19:13	13:19:18	0	5s	+5	9 °	61 °

Num	8	Pen	0	PCZ	0	Total PP	8349	Col. Final	61º
-----	---	-----	---	-----	---	----------	------	------------	-----





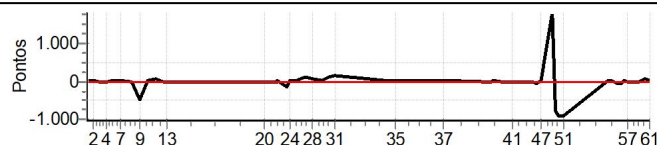
RALLY TERRENA 2023

Performance Individual

PC	Tp	Trc	DistPC	Ideal	Passagem	Pen	Erro	Pontos	NoPC	AtePC
N	9	9 / Cristian Izael Marques / Murilo Zamarelo Bozeli								
		Cat / NL / Largada		PRODUTOR / 9 / 08:09:00						
		50º				Coromandel Fiat Toro				
PC	Tp	Trc	DistPC	Ideal	Passagem	Pen	Erro	Pontos	NoPC	AtePC
1	Tmp	2	0.400	08:17:29	08:17:38	30	9s	+39	54 °	54 °
2	Tmp	2	3.000	08:20:36	08:20:55	0	19s	+19	36 °	45 °
3	Pass	2	6.400	08:24:41	08:24:21	0	20s	0	71 °	45 °
4	Tmp	2	9.200	08:28:02	08:28:06	0	4s	+4	23 °	40 °
5	Tmp	2	12.100	08:31:31	08:32:15	0	44s	+44	53 °	42 °
6	Tmp	3	13.450	08:33:59	08:34:45	0	46s	+46	54 °	43 °
7	Tmp	3	14.400	08:35:53	08:36:35	0	42s	+42	54 °	47 °
8	Tmp	4	18.100	08:41:50	08:41:47	0	3s	-9	26 °	46 °
9	Tmp	6	0.400	08:45:32	08:42:48	0	2m44s	-492	74 °	64 °
10	Tmp	6	5.100	08:50:14	08:50:25	0	11s	+11	30 °	64 °
11	Tmp	7	8.900	08:54:28	08:55:20	0	52s	+52	64 °	63 °
12	Tmp	9	10.200	08:58:52	08:58:47	0	5s	-15	28 °	63 °
13	Tmp	9	11.150	09:00:46	09:00:47	0	1s	+1	10 °	62 °
19	Tmp	14	1.300	09:45:58	09:45:56	0	2s	-6	37 °	61 °
20	Tmp	14	4.900	09:53:10	09:53:16	0	6s	+6	40 °	59 °
21	Tmp	16	7.300	09:59:25	09:59:28	0	3s	+3	26 °	57 °
22	Tmp	16	7.600	09:59:46	10:00:05	0	19s	+19	50 °	57 °
23	Tmp	18	10.000	10:04:58	10:04:14	0	44s	-132	76 °	59 °
24	Tmp	18	11.000	10:06:58	10:07:08	0	10s	+10	53 °	58 °
25	Tmp	18	12.500	10:09:58	10:10:25	0	27s	+27	42 °	55 °
26	Tmp	20	15.100	10:14:03	10:15:49	0	1m46s	+106	61 °	54 °
27	Tmp	20	15.650	10:15:09	10:16:41	0	1m32s	+92	58 °	52 °
28	Tmp	21	18.000	10:18:39	10:19:50	0	1m11s	+71	57 °	52 °
29	Tmp	23	0.350	10:23:30	10:23:44	0	14s	+14	52 °	52 °
30	Tmp	24	0.300	10:27:10	10:28:54	0	1m44s	+104	65 °	54 °
31	Tmp	25	2.350	10:30:42	10:33:22	0	2m40s	+160	63 °	55 °
32	Tmp	29	0.500	10:57:13	10:57:59	0	46s	+46	58 °	53 °
33	Tmp	30	3.600	11:00:22	11:01:04	0	42s	+42	59 °	54 °
34	Tmp	30	4.850	11:02:15	11:02:49	0	34s	+34	60 °	54 °
35	Tmp	30	5.850	11:03:45	11:04:08	0	23s	+23	54 °	54 °
36	Tmp	32	1.400	11:26:13	11:26:32	0	19s	+19	46 °	55 °
37	Tmp	33	4.050	11:29:39	11:29:58	0	19s	+19	45 °	55 °
38	Pass	36	2.150	11:54:55	11:54:29	0	26s	0	72 °	55 °
39	Tmp	36	2.750	11:56:07	11:56:20	0	13s	+13	18 °	52 °
40	Tmp	37	6.300	12:00:51	12:00:53	0	2s	+2	7 °	48 °
41	Tmp	37	10.700	12:06:08	12:06:10	0	2s	+2	7 °	45 °
42	Tmp	38	14.300	12:10:35	12:10:36	0	1s	+1	2 °	43 °
43	Tmp	38	15.650	12:12:36	12:12:27	0	9s	-27	38 °	41 °
44	Tmp	38	16.900	12:14:29	12:14:32	0	3s	+3	12 °	40 °
45	Tmp	39	19.350	12:17:20	12:17:21	0	1s	+1	12 °	39 °
46	Tmp	39	21.250	12:19:14	12:19:00	0	14s	-42	49 °	40 °
47	Tmp	40	23.400	12:22:08	12:22:16	0	8s	+8	7 °	37 °
48	Tmp	41	26.750	12:27:21	--:--:--	0		+1800	76 °	46 °
49	Tmp	41	27.750	12:29:21	12:24:57	0	4m24s	-792	69 °	51 °
50	Tmp	41	28.650	12:31:09	12:25:40	0	5m29s	-900	73 °	56 °
51	Tmp	43	0.300	12:34:07	12:27:16	0	6m51s	-900	74 °	58 °
52	Tmp	47	3.000	12:58:04	12:58:22	0	18s	+18	50 °	56 °
53	Tmp	47	4.400	12:59:28	12:59:48	0	20s	+20	27 °	53 °
54	Tmp	48	7.400	13:03:22	13:03:07	0	15s	-45	44 °	53 °

PC	Tp	Trc	DistPC	Ideal	Passagem	Pen	Erro	Pontos	NoPC	AtePC
55	Tmp	48	8.150	13:04:29	13:04:07	0	22s	-66	47 °	53 °
56	Tmp	49	9.800	13:06:47	13:06:55	0	8s	+8	26 °	53 °
57	Tmp	49	11.000	13:08:13	13:08:08	0	5s	-15	29 °	53 °
58	Tmp	49	14.500	13:12:25	13:12:29	0	4s	+4	23 °	51 °
59	Tmp	49	16.200	13:14:28	13:14:33	0	5s	+5	26 °	51 °
60	Tmp	49	18.800	13:17:35	13:18:30	0	55s	+55	54 °	51 °
61	Tmp	49	21.000	13:20:13	13:20:22	0	9s	+9	20 °	50 °

Num	9	Pen	30	PCZ	0	Total PP	6443	Col. Final	50º
-----	---	-----	----	-----	---	----------	------	------------	-----





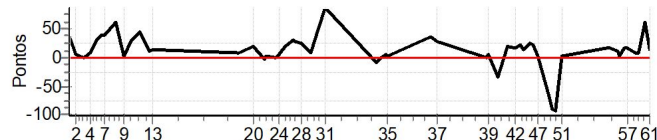
RALLY TERRENA 2023

Performance Individual

PC	Tp	Trc	DistPC	Ideal	Passagem	Pen	Erro	Pontos	NoPC	AtePC
N u m	10	10 / Pedro Henrique de O. Rabelo / Pedro Henrique Mendes								
		Cat / NL / Largada		PRODUTOR / 10 / 08:10:00						
		Coromandel			Hilux					
PC	Tp	Trc	DistPC	Ideal	Passagem	Pen	Erro	Pontos	NoPC	AtePC
1	Tmp	2	0.400	08:18:29	08:18:34	30	5s	+35	46°	46°
2	Tmp	2	3.000	08:21:36	08:21:41	0	5s	+5	16°	33°
3	Pass	2	6.400	08:25:41	08:25:07	0	34s	0	70°	33°
4	Tmp	2	9.200	08:29:02	08:29:10	0	8s	+8	32°	27°
5	Tmp	2	12.100	08:32:31	08:33:03	0	32s	+32	43°	32°
6	Tmp	3	13.450	08:34:59	08:35:39	0	40s	+40	47°	39°
7	Tmp	3	14.400	08:36:53	08:37:31	0	38s	+38	52°	40°
8	Tmp	4	18.100	08:42:50	08:43:51	0	1m01s	+61	64°	50°
9	Tmp	6	0.400	08:46:32	08:46:36	0	4s	+4	32°	45°
10	Tmp	6	5.100	08:51:14	08:51:45	0	31s	+31	60°	47°
11	Tmp	7	8.900	08:55:28	08:56:14	0	46s	+46	59°	50°
12	Tmp	9	10.200	08:59:52	09:00:02	0	10s	+10	10°	40°
13	Tmp	9	11.150	09:01:46	09:02:00	0	14s	+14	48°	41°
19	Tmp	14	1.300	09:46:58	09:47:06	0	8s	+8	42°	39°
20	Tmp	14	4.900	09:54:10	09:54:29	0	19s	+19	56°	39°
21	Tmp	16	7.300	10:00:25	10:00:24	0	1s	-3	25°	39°
22	Tmp	16	7.600	10:00:46	10:00:50	0	4s	+4	2°	37°
23	Tmp	18	10.000	10:05:58	10:05:59	0	1s	+1	6°	33°
24	Tmp	18	11.000	10:07:58	10:08:04	0	6s	+6	44°	34°
25	Tmp	18	12.500	10:10:58	10:11:17	0	19s	+19	36°	28°
26	Tmp	20	15.100	10:15:03	10:15:33	0	30s	+30	33°	28°
27	Tmp	20	15.650	10:16:09	10:16:38	0	29s	+29	36°	29°
28	Tmp	21	18.000	10:19:39	10:20:03	0	24s	+24	46°	29°
29	Tmp	23	0.350	10:24:30	10:24:37	0	7s	+7	26°	29°
30	Tmp	24	0.300	10:28:10	10:29:03	0	53s	+53	53°	28°
31	Tmp	25	2.350	10:31:42	10:33:09	0	1m27s	+87	53°	28°
32	Tmp	29	0.500	10:58:13	10:58:10	0	3s	-9	34°	28°
33	Tmp	30	3.600	11:01:22	11:01:23	0	1s	+1	10°	27°
34	Tmp	30	4.850	11:03:15	11:03:20	0	5s	+5	32°	27°
35	Tmp	30	5.850	11:04:45	11:04:48	0	3s	+3	27°	27°
36	Tmp	32	1.400	11:27:13	11:27:50	0	37s	+37	64°	27°
37	Tmp	33	4.050	11:30:39	11:31:06	0	27s	+27	55°	27°
38	Pass	36	2.150	11:55:55	11:55:38	0	17s	0	71°	27°
39	Tmp	36	2.750	11:57:07	11:57:12	0	5s	+5	9°	27°
40	Tmp	37	6.300	12:01:51	12:01:40	0	11s	-33	40°	23°
41	Tmp	37	10.700	12:07:08	12:07:28	0	20s	+20	38°	22°
42	Tmp	38	14.300	12:11:35	12:11:53	0	18s	+18	34°	22°
43	Tmp	38	15.650	12:13:36	12:13:58	0	22s	+22	31°	22°
44	Tmp	38	16.900	12:15:29	12:15:44	0	15s	+15	27°	22°
45	Tmp	39	19.350	12:18:20	12:18:45	0	25s	+25	45°	22°
46	Tmp	39	21.250	12:20:14	12:20:35	0	21s	+21	40°	22°
47	Tmp	40	23.400	12:23:08	12:23:12	0	4s	+4	4°	22°
48	Tmp	41	26.750	12:28:21	12:27:58	0	23s	-69	36°	19°
49	Tmp	41	27.750	12:30:21	12:29:51	0	30s	-90	37°	19°
50	Tmp	41	28.650	12:32:09	12:31:38	0	31s	-93	33°	18°
51	Tmp	43	0.300	12:35:07	12:35:10	0	3s	+3	11°	18°
52	Tmp	47	3.000	12:59:04	12:59:20	0	16s	+16	48°	18°
53	Tmp	47	4.400	13:00:28	13:00:45	0	17s	+17	23°	18°
54	Tmp	48	7.400	13:04:22	13:04:34	0	12s	+12	23°	17°

PC	Tp	Trc	DistPC	Ideal	Passagem	Pen	Erro	Pontos	NoPC	AtePC
55	Tmp	48	8.150	13:05:29	13:05:31	0	2s	+2	4°	17°
56	Tmp	49	9.800	13:07:47	13:08:05	0	18s	+18	38°	17°
57	Tmp	49	11.000	13:09:13	13:09:31	0	18s	+18	34°	17°
58	Tmp	49	14.500	13:13:25	13:13:33	0	8s	+8	31°	17°
59	Tmp	49	16.200	13:15:28	13:15:36	0	8s	+8	33°	17°
60	Tmp	49	18.800	13:18:35	13:19:37	0	1m02s	+62	57°	17°
61	Tmp	49	21.000	13:21:13	13:21:26	0	13s	+13	28°	17°

Num	10	Pen	30	PCZ	0	Total PP	1288	Col. Final	17°
-----	----	-----	----	-----	---	----------	------	------------	-----





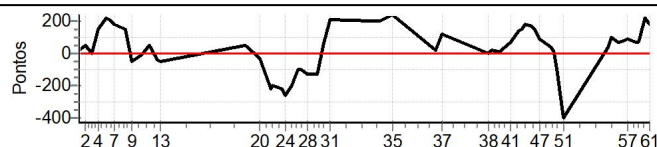
RALLY TERRENA 2023

Performance Individual

PC	Tp	Trc	DistPC	Ideal	Passagem	Pen	Erro	Pontos	NoPC	AtePC
N u m	11	11 / Celio Roberto Nascentes / Tadeu								
		Cat / NL / Largada		PRODUTOR / 11 / 08:11:00						
		Patos de Minas			S10					
PC	Tp	Trc	DistPC	Ideal	Passagem	Pen	Erro	Pontos	NoPC	AtePC
1	Tmp	2	0.400	08:19:29	08:19:47	0	18s	+18	38°	38°
2	Tmp	2	3.000	08:22:36	08:23:24	0	48s	+48	66°	55°
3	Pass	2	6.400	08:26:41	08:27:51	0	1m10s	0	69°	55°
4	Tmp	2	9.200	08:30:02	08:32:24	0	2m22s	+142	75°	72°
5	Tmp	2	12.100	08:33:31	08:37:12	0	3m41s	+221	77°	72°
6	Tmp	3	13.450	08:35:59	08:39:23	0	3m24s	+204	74°	72°
7	Tmp	3	14.400	08:37:53	08:40:54	0	3m01s	+181	72°	72°
8	Tmp	4	18.100	08:43:50	08:46:19	0	2m29s	+149	71°	72°
9	Tmp	6	0.400	08:47:32	08:47:14	0	18s	-54	63°	71°
10	Tmp	6	5.100	08:52:14	08:52:10	0	4s	-12	36°	70°
11	Tmp	7	8.900	08:56:28	08:57:19	0	51s	+51	62°	70°
12	Tmp	9	10.200	09:00:52	09:00:39	0	13s	-39	48°	70°
13	Tmp	9	11.150	09:02:46	09:02:30	0	16s	-48	55°	69°
19	Tmp	14	1.300	09:47:58	09:48:44	0	46s	+46	67°	70°
20	Tmp	14	4.900	09:55:10	09:55:00	0	10s	-30	59°	69°
21	Tmp	16	7.300	10:01:25	10:00:10	0	1m15s	-225	78°	69°
22	Tmp	16	7.600	10:01:46	10:00:38	0	1m08s	-204	78°	70°
23	Tmp	18	10.000	10:06:58	10:05:44	0	1m14s	-222	79°	70°
24	Tmp	18	11.000	10:08:58	10:07:32	0	1m26s	-258	79°	72°
25	Tmp	18	12.500	10:11:58	10:10:51	0	1m07s	-201	67°	71°
26	Tmp	20	15.100	10:16:03	10:15:28	0	35s	-105	60°	69°
27	Tmp	20	15.650	10:17:09	10:16:34	0	35s	-105	60°	69°
28	Tmp	21	18.000	10:20:39	10:19:55	0	44s	-132	66°	68°
29	Tmp	23	0.350	10:25:30	10:24:46	0	44s	-132	70°	68°
30	Tmp	24	0.300	10:29:10	10:30:09	0	59s	+59	58°	68°
31	Tmp	25	2.350	10:32:42	10:36:12	0	3m30s	+210	70°	68°
32	Tmp	29	0.500	10:59:13	11:02:27	0	3m14s	+194	73°	68°
33	Tmp	30	3.600	11:02:22	11:06:02	0	3m40s	+220	73°	68°
34	Tmp	30	4.850	11:04:15	11:08:02	0	3m47s	+227	73°	68°
35	Tmp	30	5.850	11:05:45	11:09:41	0	3m56s	+236	73°	68°
36	Tmp	32	1.400	11:28:13	11:28:29	0	16s	+16	43°	68°
37	Tmp	33	4.050	11:31:39	11:33:38	0	1m59s	+119	77°	68°
38	Pass	36	2.150	11:56:55	11:56:48	0	7s	0	70°	68°
39	Tmp	36	2.750	11:58:07	11:58:24	0	17s	+17	21°	68°
40	Tmp	37	6.300	12:02:51	12:03:03	0	12s	+12	29°	68°
41	Tmp	37	10.700	12:08:08	12:09:16	0	1m08s	+68	52°	68°
42	Tmp	38	14.300	12:12:35	12:14:54	0	2m19s	+139	60°	68°
43	Tmp	38	15.650	12:14:36	12:17:07	0	2m31s	+151	60°	68°
44	Tmp	38	16.900	12:16:29	12:19:24	0	2m55s	+175	60°	67°
45	Tmp	39	19.350	12:19:20	12:22:02	0	2m42s	+162	62°	68°
46	Tmp	39	21.250	12:21:14	12:23:37	0	2m23s	+143	62°	69°
47	Tmp	40	23.400	12:24:08	12:25:40	0	1m32s	+92	53°	68°
48	Tmp	41	26.750	12:29:21	12:29:59	0	38s	+38	31°	60°
49	Tmp	41	27.750	12:31:21	12:31:29	0	8s	+8	18°	56°
50	Tmp	41	28.650	12:33:09	12:32:33	0	36s	-108	36°	53°
51	Tmp	43	0.300	12:36:07	12:33:54	0	2m13s	-399	56°	55°
52	Tmp	47	3.000	13:00:04	13:00:39	0	35s	+35	60°	52°
53	Tmp	47	4.400	13:01:28	13:03:04	0	1m36s	+96	54°	50°
54	Tmp	48	7.400	13:05:22	13:06:33	0	1m11s	+71	48°	50°

PC	Tp	Trc	DistPC	Ideal	Passagem	Pen	Erro	Pontos	NoPC	AtePC
55	Tmp	48	8.150	13:06:29	13:07:36	0	1m07s	+67	48°	50°
56	Tmp	49	9.800	13:08:47	13:10:00	0	1m13s	+73	52°	49°
57	Tmp	49	11.000	13:10:13	13:11:42	0	1m29s	+89	55°	49°
58	Tmp	49	14.500	13:14:25	13:15:35	0	1m10s	+70	51°	50°
59	Tmp	49	16.200	13:16:28	13:17:34	0	1m06s	+66	56°	50°
60	Tmp	49	18.800	13:19:35	13:23:13	0	3m38s	+218	68°	50°
61	Tmp	49	21.000	13:22:13	13:25:14	0	3m01s	+181	69°	52°

Num	11	Pen	0	PCZ	0	Total PP	6586	Col. Final	52°
-----	----	-----	---	-----	---	----------	------	------------	-----





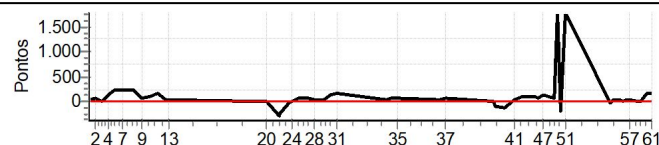
RALLY TERRENA 2023

Performance Individual

PC	Tp	Trc	DistPC	Ideal	Passagem	Pen	Erro	Pontos	NoPC	AtePC
N u m	12	12 / João Silveira Mendes / Marcelo Senoski								
		Cat / NL / Largada		PRODUTOR / 12 / 08:12:00						
		São Gotardo				Saveiro				
PC	Tp	Trc	DistPC	Ideal	Passagem	Pen	Erro	Pontos	NoPC	AtePC
1	Tmp	2	0.400	08:20:29	08:20:44	0	15s	+15	34°	34°
2	Tmp	2	3.000	08:23:36	08:24:41	0	1m05s	+65	72°	64°
3	Pass	2	6.400	08:27:41	08:29:01	0	1m20s	0	68°	64°
4	Tmp	2	9.200	08:31:02	08:33:17	0	2m15s	+135	74°	73°
5	Tmp	2	12.100	08:34:31	08:38:22	0	3m51s	+231	78°	73°
6	Tmp	3	13.450	08:36:59	08:40:46	0	3m47s	+227	76°	73°
7	Tmp	3	14.400	08:38:53	08:42:23	0	3m30s	+210	74°	73°
8	Tmp	4	18.100	08:44:50	08:48:23	0	3m33s	+213	75°	74°
9	Tmp	6	0.400	08:48:32	08:49:33	0	1m01s	+61	64°	73°
10	Tmp	6	5.100	08:53:14	08:54:56	0	1m42s	+102	72°	72°
11	Tmp	7	8.900	08:57:28	08:59:58	0	2m30s	+150	72°	72°
12	Tmp	9	10.200	09:01:52	09:02:04	0	12s	+12	15°	72°
13	Tmp	9	11.150	09:03:46	09:03:57	0	11s	+11	44°	72°
19	Tmp	14	1.300	09:48:58	09:48:52	0	6s	-18	58°	71°
20	Tmp	14	4.900	09:56:10	09:56:08	0	2s	-6	39°	70°
21	Tmp	16	7.300	10:02:25	10:00:43	0	1m42s	-306	79°	71°
22	Tmp	16	7.600	10:02:46	10:01:19	0	1m27s	-261	79°	71°
23	Tmp	18	10.000	10:07:58	10:07:41	0	17s	-51	69°	72°
24	Tmp	18	11.000	10:09:58	10:10:04	0	6s	+6	43°	71°
25	Tmp	18	12.500	10:12:58	10:13:39	0	41s	+41	50°	69°
26	Tmp	20	15.100	10:17:03	10:18:05	0	1m02s	+62	49°	68°
27	Tmp	20	15.650	10:18:09	10:19:14	0	1m05s	+65	52°	68°
28	Tmp	21	18.000	10:21:39	10:22:18	0	39s	+39	48°	67°
29	Tmp	23	0.350	10:26:30	10:26:45	0	15s	+15	53°	67°
30	Tmp	24	0.300	10:30:10	10:32:16	0	2m06s	+126	69°	66°
31	Tmp	25	2.350	10:33:42	10:36:28	0	2m46s	+166	64°	66°
32	Tmp	29	0.500	11:00:13	11:00:24	0	11s	+11	40°	66°
33	Tmp	30	3.600	11:03:22	11:04:07	0	45s	+45	62°	66°
34	Tmp	30	4.850	11:05:15	11:06:06	0	51s	+51	63°	65°
35	Tmp	30	5.850	11:06:45	11:07:34	0	49s	+49	64°	66°
36	Tmp	32	1.400	11:29:13	11:29:28	0	15s	+15	37°	66°
37	Tmp	33	4.050	11:32:39	11:33:42	0	1m03s	+63	66°	66°
38	Pass	36	2.150	11:57:55	11:58:02	0	7s	0	69°	66°
39	Tmp	36	2.750	11:59:07	11:58:26	0	41s	-123	52°	66°
40	Tmp	37	6.300	12:03:51	12:03:09	0	42s	-126	55°	65°
41	Tmp	37	10.700	12:09:08	12:09:29	0	21s	+21	41°	63°
42	Tmp	38	14.300	12:13:35	12:15:02	0	1m27s	+87	54°	64°
43	Tmp	38	15.650	12:15:36	12:17:10	0	1m34s	+94	55°	63°
44	Tmp	38	16.900	12:17:29	12:18:55	0	1m26s	+86	55°	61°
45	Tmp	39	19.350	12:20:20	12:21:39	0	1m19s	+79	58°	59°
46	Tmp	39	21.250	12:22:14	12:23:14	0	1m00s	+60	52°	59°
47	Tmp	40	23.400	12:25:08	12:26:54	0	1m46s	+106	58°	58°
48	Tmp	41	26.750	12:30:21	12:31:05	0	44s	+44	33°	48°
49	Tmp	41	27.750	12:32:21	--:--:--	0		+1800	80°	58°
50	Tmp	41	28.650	12:34:09	12:33:04	0	1m05s	-195	45°	58°
51	Tmp	43	0.300	12:37:07	--:--:--	0		+1800	80°	65°
52	Tmp	47	3.000	13:01:04	13:00:48	0	16s	-48	64°	63°
53	Tmp	47	4.400	13:02:28	13:02:57	0	29s	+29	35°	61°
54	Tmp	48	7.400	13:06:22	13:06:31	0	9s	+9	21°	59°

PC	Tp	Trc	DistPC	Ideal	Passagem	Pen	Erro	Pontos	NoPC	AtePC
55	Tmp	48	8.150	13:07:29	13:07:31	0	2s	+2	3°	58°
56	Tmp	49	9.800	13:09:47	13:09:55	0	8s	+8	25°	58°
57	Tmp	49	11.000	13:11:13	13:11:30	0	17s	+17	32°	58°
58	Tmp	49	14.500	13:15:25	13:15:24	0	1s	-3	21°	58°
59	Tmp	49	16.200	13:17:28	13:17:28	0	0s	0	6°	58°
60	Tmp	49	18.800	13:20:35	13:23:10	0	2m35s	+155	65°	59°
61	Tmp	49	21.000	13:23:13	13:25:33	0	2m20s	+140	67°	59°

Num	12	Pen	0	PCZ	1	Total PP	7860	Col. Final	59°
-----	----	-----	---	-----	---	----------	------	------------	-----





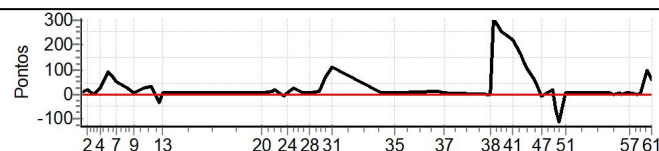
RALLY TERRENA 2023

Performance Individual

PC	Tp	Trc	DistPC	Ideal	Passagem	Pen	Erro	Pontos	NoPC	AtePC
N u m	13	13 / Leticia Lino lamaguti / Pedro Lino lamaguti								
		Cat / NL / Largada		PRODUTOR / 13 / 08:13:00						
		São Gotardo				Amarok				
PC	Tp	Trc	DistPC	Ideal	Passagem	Pen	Erro	Pontos	NoPC	AtePC
1	Tmp	2	0.400	08:21:29	08:21:34	0	5s	+5	12 °	12 °
2	Tmp	2	3.000	08:24:36	08:24:56	0	20s	+20	38 °	23 °
3	Pass	2	6.400	08:28:41	08:28:24	0	17s	0	67 °	23 °
4	Tmp	2	9.200	08:32:02	08:32:26	0	24s	+24	52 °	29 °
5	Tmp	2	12.100	08:35:31	08:37:01	0	1m30s	+90	69 °	50 °
6	Tmp	3	13.450	08:37:59	08:39:15	0	1m16s	+76	66 °	61 °
7	Tmp	3	14.400	08:39:53	08:40:45	0	52s	+52	60 °	59 °
8	Tmp	4	18.100	08:45:50	08:46:17	0	27s	+27	49 °	58 °
9	Tmp	6	0.400	08:49:32	08:49:35	0	3s	+3	23 °	53 °
10	Tmp	6	5.100	08:54:14	08:54:37	0	23s	+23	50 °	53 °
11	Tmp	7	8.900	08:58:28	08:59:00	0	32s	+32	50 °	52 °
12	Tmp	9	10.200	09:02:52	09:02:40	0	12s	-36	47 °	48 °
13	Tmp	9	11.150	09:04:46	09:04:49	0	3s	+3	29 °	44 °
19	Tmp	14	1.300	09:49:58	09:50:06	0	8s	+8	41 °	43 °
20	Tmp	14	4.900	09:57:10	09:57:13	0	3s	+3	26 °	41 °
21	Tmp	16	7.300	10:03:25	10:03:34	0	9s	+9	51 °	40 °
22	Tmp	16	7.600	10:03:46	10:04:06	0	20s	+20	53 °	40 °
23	Tmp	18	10.000	10:08:58	10:08:55	0	3s	-9	19 °	40 °
24	Tmp	18	11.000	10:10:58	10:11:04	0	6s	+6	42 °	40 °
25	Tmp	18	12.500	10:13:58	10:14:21	0	23s	+23	38 °	33 °
26	Tmp	20	15.100	10:18:03	10:18:13	0	10s	+10	14 °	31 °
27	Tmp	20	15.650	10:19:09	10:19:17	0	8s	+8	20 °	31 °
28	Tmp	21	18.000	10:22:39	10:22:46	0	7s	+7	25 °	30 °
29	Tmp	23	0.350	10:27:30	10:27:40	0	10s	+10	42 °	30 °
30	Tmp	24	0.300	10:31:10	10:32:18	0	1m08s	+68	61 °	30 °
31	Tmp	25	2.350	10:34:42	10:36:31	0	1m49s	+109	55 °	31 °
32	Tmp	29	0.500	11:01:13	11:01:19	0	6s	+6	24 °	31 °
33	Tmp	30	3.600	11:04:22	11:04:29	0	7s	+7	29 °	29 °
34	Tmp	30	4.850	11:06:15	11:06:23	0	8s	+8	39 °	29 °
35	Tmp	30	5.850	11:07:45	11:07:48	0	3s	+3	26 °	29 °
36	Tmp	32	1.400	11:30:13	11:30:24	0	11s	+11	32 °	28 °
37	Tmp	33	4.050	11:33:39	11:33:43	0	4s	+4	14 °	28 °
38	Pass	36	2.150	11:58:55	11:58:38	0	17s	0	68 °	28 °
39	Tmp	36	2.750	12:00:07	12:05:16	0	5m09s	+309	72 °	36 °
40	Tmp	37	6.300	12:04:51	12:09:07	0	4m16s	+256	63 °	39 °
41	Tmp	37	10.700	12:10:08	12:13:49	0	3m41s	+221	62 °	41 °
42	Tmp	38	14.300	12:14:35	12:17:18	0	2m43s	+163	61 °	40 °
43	Tmp	38	15.650	12:16:36	12:18:49	0	2m13s	+133	59 °	43 °
44	Tmp	38	16.900	12:18:29	12:20:15	0	1m46s	+106	57 °	43 °
45	Tmp	39	19.350	12:21:20	12:22:25	0	1m05s	+65	56 °	43 °
46	Tmp	39	21.250	12:23:14	12:23:52	0	38s	+38	48 °	43 °
47	Tmp	40	23.400	12:26:08	12:26:05	0	3s	-9	10 °	42 °
48	Tmp	41	26.750	12:31:21	12:31:41	0	20s	+20	21 °	30 °
49	Tmp	41	27.750	12:33:21	12:32:59	0	22s	-66	30 °	27 °
50	Tmp	41	28.650	12:35:09	12:34:31	0	38s	-114	37 °	27 °
51	Tmp	43	0.300	12:38:07	12:38:13	0	6s	+6	26 °	27 °
52	Tmp	47	3.000	13:02:04	13:02:06	0	2s	+2	8 °	26 °
53	Tmp	47	4.400	13:03:28	13:03:29	0	1s	+1	6 °	26 °
54	Tmp	48	7.400	13:07:22	13:07:26	0	4s	+4	12 °	25 °

PC	Tp	Trc	DistPC	Ideal	Passagem	Pen	Erro	Pontos	NoPC	AtePC
55	Tmp	48	8.150	13:08:29	13:08:29	0	0s	0	1 °	25 °
56	Tmp	49	9.800	13:10:47	13:10:55	0	8s	+8	24 °	25 °
57	Tmp	49	11.000	13:12:13	13:12:16	0	3s	+3	12 °	25 °
58	Tmp	49	14.500	13:16:25	13:16:26	0	1s	+1	9 °	25 °
59	Tmp	49	16.200	13:18:28	13:18:30	0	2s	+2	16 °	24 °
60	Tmp	49	18.800	13:21:35	13:23:15	0	1m40s	+100	64 °	25 °
61	Tmp	49	21.000	13:24:13	13:25:13	0	1m00s	+60	56 °	25 °

Num	13	Pen	0	PCZ	1	Total PP	2407	Col. Final	25°
-----	----	-----	---	-----	---	----------	------	------------	-----





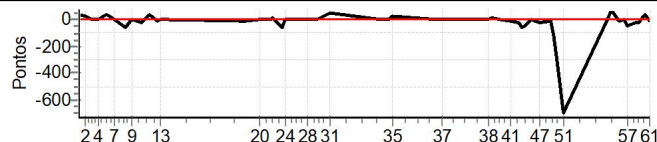
RALLY TERRENA 2023

Performance Individual

PC	Tp	Trc	DistPC	Ideal	Passagem	Pen	Erro	Pontos	NoPC	AtePC
N u m	14	14 / Jose Elvis Cunha / Maycon								
		Cat / NL / Largada		PRODUTOR / 14 / 08:14:00						
		São Gotardo			Amarok					
PC	Tp	Trc	DistPC	Ideal	Passagem	Pen	Erro	Pontos	NoPC	AtePC
1	Tmp	2	0.400	08:22:29	08:22:38	30	9s	+39	53 °	53 °
2	Tmp	2	3.000	08:25:36	08:26:00	0	24s	+24	43 °	51 °
3	Pass	2	6.400	08:29:41	08:29:20	0	21s	0	66 °	51 °
4	Tmp	2	9.200	08:33:02	08:33:01	0	1s	-3	22 °	42 °
5	Tmp	2	12.100	08:36:31	08:37:14	0	43s	+43	51 °	43 °
6	Tmp	3	13.450	08:38:59	08:39:29	0	30s	+30	45 °	42 °
7	Tmp	3	14.400	08:40:53	08:40:57	0	4s	+4	22 °	36 °
8	Tmp	4	18.100	08:46:50	08:46:30	0	20s	-60	63 °	45 °
9	Tmp	6	0.400	08:50:32	08:50:37	0	5s	+5	35 °	40 °
10	Tmp	6	5.100	08:55:14	08:55:07	0	7s	-21	48 °	40 °
11	Tmp	7	8.900	08:59:28	09:00:00	0	32s	+32	49 °	41 °
12	Tmp	9	10.200	09:03:52	09:03:47	0	5s	-15	27 °	35 °
13	Tmp	9	11.150	09:05:46	09:05:45	0	1s	-3	28 °	34 °
19	Tmp	14	1.300	09:50:58	09:50:54	0	4s	-12	53 °	35 °
20	Tmp	14	4.900	09:58:10	09:58:11	0	1s	+1	15 °	31 °
21	Tmp	16	7.300	10:04:25	10:04:28	0	3s	+3	24 °	30 °
22	Tmp	16	7.600	10:04:46	10:04:57	0	11s	+11	29 °	29 °
23	Tmp	18	10.000	10:09:58	10:09:40	0	18s	-54	70 °	34 °
24	Tmp	18	11.000	10:11:58	10:11:57	0	1s	-3	29 °	33 °
25	Tmp	18	12.500	10:14:58	10:14:58	0	0s	0	3 °	27 °
26	Tmp	20	15.100	10:19:03	10:19:03	0	0s	0	1 °	26 °
27	Tmp	20	15.650	10:20:09	10:20:08	0	1s	-3	11 °	25 °
28	Tmp	21	18.000	10:23:39	10:23:43	0	4s	+4	12 °	25 °
29	Tmp	23	0.350	10:28:30	10:28:37	0	7s	+7	25 °	25 °
30	Tmp	24	0.300	10:32:10	10:32:33	0	23s	+23	30 °	24 °
31	Tmp	25	2.350	10:35:42	10:36:34	0	52s	+52	40 °	24 °
32	Tmp	29	0.500	11:02:13	11:02:20	0	7s	+7	25 °	23 °
33	Tmp	30	3.600	11:05:22	11:05:26	0	4s	+4	23 °	22 °
34	Tmp	30	4.850	11:07:15	11:07:14	0	1s	-3	27 °	22 °
35	Tmp	30	5.850	11:08:45	11:09:06	0	21s	+21	52 °	22 °
36	Tmp	32	1.400	11:31:13	11:31:14	0	1s	+1	6 °	22 °
37	Tmp	33	4.050	11:34:39	11:34:38	0	1s	-3	12 °	22 °
38	Pass	36	2.150	11:59:55	11:59:31	0	24s	0	67 °	22 °
39	Tmp	36	2.750	12:01:07	12:01:19	0	12s	+12	17 °	18 °
40	Tmp	37	6.300	12:05:51	12:05:56	0	5s	+5	15 °	16 °
41	Tmp	37	10.700	12:11:08	12:11:03	0	5s	-15	34 °	16 °
42	Tmp	38	14.300	12:15:35	12:15:29	0	6s	-18	33 °	16 °
43	Tmp	38	15.650	12:17:36	12:17:15	0	21s	-63	51 °	16 °
44	Tmp	38	16.900	12:19:29	12:19:12	0	17s	-51	49 °	17 °
45	Tmp	39	19.350	12:22:20	12:22:20	0	0s	0	4 °	17 °
46	Tmp	39	21.250	12:24:14	12:24:11	0	3s	-9	32 °	17 °
47	Tmp	40	23.400	12:27:08	12:27:00	0	8s	-24	34 °	17 °
48	Tmp	41	26.750	12:32:21	12:32:16	0	5s	-15	19 °	15 °
49	Tmp	41	27.750	12:34:21	12:33:38	0	43s	-129	41 °	15 °
50	Tmp	41	28.650	12:36:09	12:34:25	0	1m44s	-312	50 °	19 °
51	Tmp	43	0.300	12:39:07	12:35:13	0	3m54s	-702	67 °	26 °
52	Tmp	47	3.000	13:03:04	13:03:12	0	8s	+8	34 °	25 °
53	Tmp	47	4.400	13:04:28	13:05:42	0	1m14s	+74	50 °	24 °
54	Tmp	48	7.400	13:08:22	13:08:23	0	1s	+1	6 °	24 °

PC	Tp	Trc	DistPC	Ideal	Passagem	Pen	Erro	Pontos	NoPC	AtePC
55	Tmp	48	8.150	13:09:29	13:09:25	0	4s	-12	17 °	24 °
56	Tmp	49	9.800	13:11:47	13:11:46	0	1s	-3	10 °	23 °
57	Tmp	49	11.000	13:13:13	13:12:59	0	14s	-42	50 °	23 °
58	Tmp	49	14.500	13:17:25	13:17:19	0	6s	-18	40 °	22 °
59	Tmp	49	16.200	13:19:28	13:19:20	0	8s	-24	43 °	22 °
60	Tmp	49	18.800	13:22:35	13:23:17	0	42s	+42	49 °	22 °
61	Tmp	49	21.000	13:25:13	13:25:11	0	2s	-6	13 °	22 °

Num	14	Pen	30	PCZ	3	Total PP	2076	Col. Final	22°
-----	----	-----	----	-----	---	----------	------	------------	-----





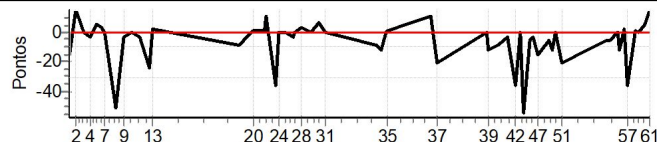
RALLY TERRENA 2023

Performance Individual

PC	Tp	Trc	DistPC	Ideal	Passagem	Pen	Erro	Pontos	NoPC	AtePC	
N u m	15	15 / Fred Elias / Carlos Eduardo Figueiredo									
		Cat / NL / Largada		PRODUTOR / 15 / 08:15:00							
		Patos de Minas				Hilux					
PC	Tp	Trc	DistPC	Ideal	Passagem	Pen	Erro	Pontos	NoPC	AtePC	
1	Tmp	2	0.400	08:23:29	08:23:24	0	5s	-15	33°	33°	
2	Tmp	2	3.000	08:26:36	08:26:51	0	15s	+15	32°	25°	
3	Pass	2	6.400	08:30:41	08:29:51	0	50s	0	65°	25°	
4	Tmp	2	9.200	08:34:02	08:34:01	0	1s	-3	21°	20°	
5	Tmp	2	12.100	08:37:31	08:37:36	0	5s	+5	7°	15°	
6	Tmp	3	13.450	08:39:59	08:40:02	0	3s	+3	11°	12°	
7	Tmp	3	14.400	08:41:53	08:41:53	0	0s	0	12°	10°	
8	Tmp	4	18.100	08:47:50	08:47:33	0	17s	-51	62°	19°	
9	Tmp	6	0.400	08:51:32	08:51:31	0	1s	-3	22°	18°	
10	Tmp	6	5.100	08:56:14	08:56:14	0	0s	0	3°	14°	
11	Tmp	7	8.900	09:00:28	09:00:27	0	1s	-3	15°	13°	
12	Tmp	9	10.200	09:04:52	09:04:44	0	8s	-24	41°	14°	
13	Tmp	9	11.150	09:06:46	09:06:48	0	2s	+2	18°	14°	
19	Tmp	14	1.300	09:51:58	09:51:55	0	3s	-9	46°	15°	
20	Tmp	14	4.900	09:59:10	09:59:11	0	1s	+1	14°	11°	
21	Tmp	16	7.300	10:05:25	10:05:26	0	1s	+1	11°	11°	
22	Tmp	16	7.600	10:05:46	10:05:57	0	11s	+11	28°	12°	
23	Tmp	18	10.000	10:10:58	10:10:46	0	12s	-36	56°	14°	
24	Tmp	18	11.000	10:12:58	10:12:58	0	0s	0	8°	14°	
25	Tmp	18	12.500	10:15:58	10:15:58	0	0s	0	2°	11°	
26	Tmp	20	15.100	10:20:03	10:20:02	0	1s	-3	5°	7°	
27	Tmp	20	15.650	10:21:09	10:21:09	0	0s	0	4°	7°	
28	Tmp	21	18.000	10:24:39	10:24:42	0	3s	+3	10°	5°	
29	Tmp	23	0.350	10:29:30	10:29:30	0	0s	0	1°	4°	
30	Tmp	24	0.300	10:33:10	10:33:16	0	6s	+6	3°	2°	
31	Tmp	25	2.350	10:36:42	10:36:42	0	0s	0	2°	2°	
32	Tmp	29	0.500	11:03:13	11:03:10	0	3s	-9	33°	2°	
33	Tmp	30	3.600	11:06:22	11:06:18	0	4s	-12	36°	2°	
34	Tmp	30	4.850	11:08:15	11:08:15	0	0s	0	6°	2°	
35	Tmp	30	5.850	11:09:45	11:09:46	0	1s	+1	12°	2°	
36	Tmp	32	1.400	11:32:13	11:32:24	0	11s	+11	31°	3°	
37	Tmp	33	4.050	11:35:39	11:35:32	0	7s	-21	50°	4°	
38	Pass	36	2.150	12:00:55	12:00:22	0	33s	0	66°	4°	
39	Tmp	36	2.750	12:02:07	12:02:03	0	4s	-12	16°	5°	
40	Tmp	37	6.300	12:06:51	12:06:48	0	3s	-9	25°	5°	
41	Tmp	37	10.700	12:12:08	12:12:07	0	1s	-3	12°	5°	
42	Tmp	38	14.300	12:16:35	12:16:23	0	12s	-36	43°	6°	
43	Tmp	38	15.650	12:18:36	12:18:36	0	0s	0	2°	6°	
44	Tmp	38	16.900	12:20:29	12:20:11	0	18s	-54	51°	10°	
45	Tmp	39	19.350	12:23:20	12:23:18	0	2s	-6	29°	9°	
46	Tmp	39	21.250	12:25:14	12:25:13	0	1s	-3	18°	9°	
47	Tmp	40	23.400	12:28:08	12:28:03	0	5s	-15	21°	8°	
48	Tmp	41	26.750	12:33:21	12:33:19	0	2s	-6	8°	7°	
49	Tmp	41	27.750	12:35:21	12:35:17	0	4s	-12	22°	7°	
50	Tmp	41	28.650	12:37:09	12:37:09	0	0s	0	5°	7°	
51	Tmp	43	0.300	12:40:07	12:40:00	0	7s	-21	42°	7°	
52	Tmp	47	3.000	13:04:04	13:04:02	0	2s	-6	28°	8°	
53	Tmp	47	4.400	13:05:28	13:05:26	0	2s	-6	15°	6°	
54	Tmp	48	7.400	13:09:22	13:09:22	0	0s	0	4°	5°	

PC	Tp	Trc	DistPC	Ideal	Passagem	Pen	Erro	Pontos	NoPC	AtePC
55	Tmp	48	8.150	13:10:29	13:10:25	0	4s	-12	16°	5°
56	Tmp	49	9.800	13:12:47	13:12:49	0	2s	+2	7°	5°
57	Tmp	49	11.000	13:14:13	13:14:01	0	12s	-36	45°	6°
58	Tmp	49	14.500	13:18:25	13:18:26	0	1s	+1	8°	6°
59	Tmp	49	16.200	13:20:28	13:20:28	0	0s	0	5°	6°
60	Tmp	49	18.800	13:23:35	13:23:40	0	5s	+5	14°	6°
61	Tmp	49	21.000	13:26:13	13:26:28	0	15s	+15	32°	6°

Num	15	Pen	0	PCZ	12	Total PP	508	Col. Final	6°
-----	----	-----	---	-----	----	----------	-----	------------	----





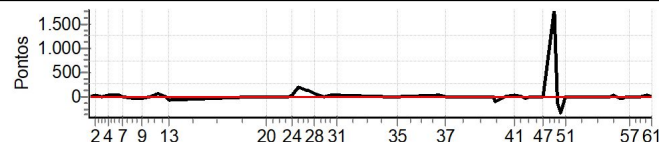
RALLY TERRENA 2023

Performance Individual

PC	Tp	Trc	DistPC	Ideal	Passagem	Pen	Erro	Pontos	NoPC	AtePC
N u m	16	16 / Adriano Ribeiro / Lucas Soares dos Reis								
		Cat / NL / Largada PRODUTOR / 16 / 08:16:00								
		Carmo Paranaíba				Amarok				
PC	Tp	Trc	DistPC	Ideal	Passagem	Pen	Erro	Pontos	NoPC	AtePC
1	Tmp	2	0.400	08:24:29	08:24:34	0	5s	+5	11°	11°
2	Tmp	2	3.000	08:27:36	08:28:03	0	27s	+27	50°	26°
3	Pass	2	6.400	08:31:41	08:31:48	0	7s	0	64°	26°
4	Tmp	2	9.200	08:35:02	08:35:22	0	20s	+20	48°	32°
5	Tmp	2	12.100	08:38:31	08:38:48	0	17s	+17	26°	29°
6	Tmp	3	13.450	08:40:59	08:41:20	0	21s	+21	38°	30°
7	Tmp	3	14.400	08:42:53	08:43:01	0	8s	+8	32°	26°
8	Tmp	4	18.100	08:48:50	08:48:35	0	15s	-45	59°	33°
9	Tmp	6	0.400	08:52:32	08:52:24	0	8s	-24	56°	32°
10	Tmp	6	5.100	08:57:14	08:57:25	0	11s	+11	29°	30°
11	Tmp	7	8.900	09:01:28	09:02:20	0	52s	+52	63°	36°
12	Tmp	9	10.200	09:05:52	09:05:46	0	6s	-18	32°	33°
13	Tmp	9	11.150	09:07:46	09:07:26	0	20s	-60	59°	38°
19	Tmp	14	1.300	09:52:58	09:52:54	0	4s	-12	52°	37°
20	Tmp	14	4.900	10:00:10	10:00:23	0	13s	+13	53°	35°
21	Tmp	16	7.300	10:06:25	10:06:22	0	3s	-9	50°	36°
22	Tmp	16	7.600	10:06:46	10:06:52	0	6s	+6	7°	35°
23	Tmp	18	10.000	10:11:58	10:11:53	0	5s	-15	27°	35°
24	Tmp	18	11.000	10:13:58	10:14:15	0	17s	+17	64°	36°
25	Tmp	18	12.500	10:16:58	10:20:29	0	3m31s	+211	69°	41°
26	Tmp	20	15.100	10:21:03	10:23:24	0	2m21s	+141	64°	42°
27	Tmp	20	15.650	10:22:09	10:24:12	0	2m03s	+123	63°	45°
28	Tmp	21	18.000	10:25:39	10:26:31	0	52s	+52	53°	45°
29	Tmp	23	0.350	10:30:30	10:30:35	0	5s	+5	18°	45°
30	Tmp	24	0.300	10:34:10	10:34:51	0	41s	+41	44°	44°
31	Tmp	25	2.350	10:37:42	10:38:09	0	27s	+27	29°	44°
32	Tmp	29	0.500	11:04:13	11:04:14	0	1s	+1	2°	44°
33	Tmp	30	3.600	11:07:22	11:07:27	0	5s	+5	24°	44°
34	Tmp	30	4.850	11:09:15	11:09:17	0	2s	+2	20°	44°
35	Tmp	30	5.850	11:10:45	11:10:46	0	1s	+1	11°	43°
36	Tmp	32	1.400	11:33:13	11:33:39	0	26s	+26	55°	43°
37	Tmp	33	4.050	11:36:39	11:36:34	0	5s	-15	34°	42°
38	Pass	36	2.150	12:01:55	12:01:32	0	23s	0	65°	42°
39	Tmp	36	2.750	12:03:07	12:02:38	0	29s	-87	47°	40°
40	Tmp	37	6.300	12:07:51	12:08:01	0	10s	+10	27°	33°
41	Tmp	37	10.700	12:13:08	12:13:26	0	18s	+18	37°	33°
42	Tmp	38	14.300	12:17:35	12:17:33	0	2s	-6	15°	31°
43	Tmp	38	15.650	12:19:36	12:19:29	0	7s	-21	29°	29°
44	Tmp	38	16.900	12:21:29	12:21:25	0	4s	-12	23°	29°
45	Tmp	39	19.350	12:24:20	12:24:22	0	2s	+2	18°	29°
46	Tmp	39	21.250	12:26:14	12:26:19	0	5s	+5	22°	28°
47	Tmp	40	23.400	12:29:08	12:29:04	0	4s	-12	16°	28°
48	Tmp	41	26.750	12:34:21	--:--:--	0		+1800	75°	39°
49	Tmp	41	27.750	12:36:21	12:35:40	0	41s	-123	40°	36°
50	Tmp	41	28.650	12:38:09	12:36:17	0	1m52s	-336	52°	35°
51	Tmp	43	0.300	12:41:07	12:41:13	0	6s	+6	25°	32°
52	Tmp	47	3.000	13:05:04	13:05:14	0	10s	+10	37°	31°
53	Tmp	47	4.400	13:06:28	13:06:44	0	16s	+16	22°	31°
54	Tmp	48	7.400	13:10:22	13:10:13	0	9s	-27	30°	31°

PC	Tp	Trc	DistPC	Ideal	Passagem	Pen	Erro	Pontos	NoPC	AtePC
55	Tmp	48	8.150	13:11:29	13:11:17	0	12s	-36	41°	31°
56	Tmp	49	9.800	13:13:47	13:13:56	0	9s	+9	30°	31°
57	Tmp	49	11.000	13:15:13	13:15:18	0	5s	+5	13°	31°
58	Tmp	49	14.500	13:19:25	13:19:25	0	0s	0	3°	31°
59	Tmp	49	16.200	13:21:28	13:21:30	0	2s	+2	15°	31°
60	Tmp	49	18.800	13:24:35	13:24:50	0	15s	+15	32°	31°
61	Tmp	49	21.000	13:27:13	13:27:17	0	4s	+4	6°	31°

Num	16	Pen	0	PCZ	1	Total PP	3592	Col. Final	31°
-----	----	-----	---	-----	---	----------	------	------------	-----





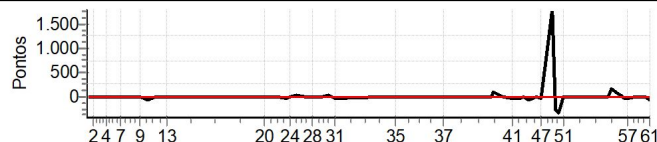
RALLY TERRENA 2023

Performance Individual

PC	Tp	Trc	DistPC	Ideal	Passagem	Pen	Erro	Pontos	NoPC	AtePC
N u m	17	17 / Dyeison Cassimiro Barbosa / Arthur Furtado								
		Cat / NL / Largada		PRODUTOR / 17 / 08:17:00						
		Patrocínio				Ranger				
PC	Tp	Trc	DistPC	Ideal	Passagem	Pen	Erro	Pontos	NoPC	AtePC
1	Tmp	2	0.400	08:25:29	08:25:34	0	5s	+5	10°	10°
2	Tmp	2	3.000	08:28:36	08:28:46	0	10s	+10	28°	14°
3	Pass	2	6.400	08:32:41	08:31:52	0	49s	0	63°	14°
4	Tmp	2	9.200	08:36:02	08:36:01	0	1s	-3	20°	13°
5	Tmp	2	12.100	08:39:31	08:39:47	0	16s	+16	24°	13°
6	Tmp	3	13.450	08:41:59	08:42:06	0	7s	+7	20°	13°
7	Tmp	3	14.400	08:43:53	08:43:57	0	4s	+4	21°	12°
8	Tmp	4	18.100	08:49:50	08:49:49	0	1s	-3	17°	8°
9	Tmp	6	0.400	08:53:32	08:53:40	0	8s	+8	45°	9°
10	Tmp	6	5.100	08:58:14	08:57:55	0	19s	-57	65°	20°
11	Tmp	7	8.900	09:02:28	09:02:31	0	3s	+3	14°	16°
12	Tmp	9	10.200	09:06:52	09:06:49	0	3s	-9	9°	15°
13	Tmp	9	11.150	09:08:46	09:08:50	0	4s	+4	34°	15°
19	Tmp	14	1.300	09:53:58	09:54:00	0	2s	+2	9°	14°
20	Tmp	14	4.900	10:01:10	10:01:13	0	3s	+3	25°	12°
21	Tmp	16	7.300	10:07:25	10:07:34	0	9s	+9	49°	13°
22	Tmp	16	7.600	10:07:46	10:08:04	0	18s	+18	48°	15°
23	Tmp	18	10.000	10:12:58	10:12:47	0	11s	-33	51°	15°
24	Tmp	18	11.000	10:14:58	10:15:10	0	12s	+12	61°	19°
25	Tmp	18	12.500	10:17:58	10:18:28	0	30s	+30	44°	19°
26	Tmp	20	15.100	10:22:03	10:22:11	0	8s	+8	8°	17°
27	Tmp	20	15.650	10:23:09	10:23:08	0	1s	-3	10°	17°
28	Tmp	21	18.000	10:26:39	10:26:50	0	11s	+11	32°	17°
29	Tmp	23	0.350	10:31:30	10:31:38	0	8s	+8	33°	17°
30	Tmp	24	0.300	10:35:10	10:35:31	0	21s	+21	27°	17°
31	Tmp	25	2.350	10:38:42	10:38:37	0	5s	-15	20°	17°
32	Tmp	29	0.500	11:05:13	11:05:28	0	15s	+15	44°	17°
33	Tmp	30	3.600	11:08:22	11:08:22	0	0s	0	9°	17°
34	Tmp	30	4.850	11:10:15	11:10:17	0	2s	+2	19°	17°
35	Tmp	30	5.850	11:11:45	11:11:53	0	8s	+8	35°	17°
36	Tmp	32	1.400	11:34:13	11:34:18	0	5s	+5	13°	17°
37	Tmp	33	4.050	11:37:39	11:37:39	0	0s	0	4°	16°
38	Pass	36	2.150	12:02:55	12:02:23	0	32s	0	64°	16°
39	Tmp	36	2.750	12:04:07	12:05:36	0	1m29s	+89	48°	16°
40	Tmp	37	6.300	12:08:51	12:09:08	0	17s	+17	35°	15°
41	Tmp	37	10.700	12:14:08	12:14:03	0	5s	-15	33°	15°
42	Tmp	38	14.300	12:18:35	12:18:30	0	5s	-15	30°	15°
43	Tmp	38	15.650	12:20:36	12:20:38	0	2s	+2	8°	15°
44	Tmp	38	16.900	12:22:29	12:22:12	0	17s	-51	48°	15°
45	Tmp	39	19.350	12:25:20	12:25:13	0	7s	-21	42°	15°
46	Tmp	39	21.250	12:27:14	12:27:15	0	1s	+1	9°	15°
47	Tmp	40	23.400	12:30:08	12:29:59	0	9s	-27	38°	15°
48	Tmp	41	26.750	12:35:21	--:--:--	0		+1800	74°	33°
49	Tmp	41	27.750	12:37:21	12:35:58	0	1m23s	-249	52°	31°
50	Tmp	41	28.650	12:39:09	12:37:19	0	1m50s	-330	51°	31°
51	Tmp	43	0.300	12:42:07	12:42:07	0	0s	0	3°	31°
52	Tmp	47	3.000	13:06:04	13:06:11	0	7s	+7	31°	30°
53	Tmp	47	4.400	13:07:28	13:10:02	0	2m34s	+154	57°	30°
54	Tmp	48	7.400	13:11:22	13:12:21	0	59s	+59	45°	30°

PC	Tp	Trc	DistPC	Ideal	Passagem	Pen	Erro	Pontos	NoPC	AtePC
55	Tmp	48	8.150	13:12:29	13:13:09	0	40s	+40	42°	30°
56	Tmp	49	9.800	13:14:47	13:14:41	0	6s	-18	37°	30°
57	Tmp	49	11.000	13:16:13	13:16:03	0	10s	-30	40°	30°
58	Tmp	49	14.500	13:20:25	13:20:27	0	2s	+2	12°	30°
59	Tmp	49	16.200	13:22:28	13:22:32	0	4s	+4	25°	30°
60	Tmp	49	18.800	13:25:35	13:25:40	0	5s	+5	13°	29°
61	Tmp	49	21.000	13:28:13	13:27:54	0	19s	-57	54°	30°

Num	17	Pen	0	PCZ	3	Total PP	3325	Col. Final	30°
-----	----	-----	---	-----	---	----------	------	------------	-----





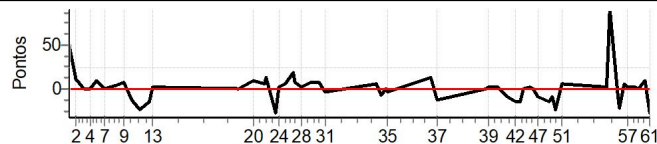
RALLY TERRENA 2023

Performance Individual

PC	Tp	Trc	DistPC	Ideal	Passagem	Pen	Erro	Pontos	NoPC	AtePC
N u m	18	18 / Paulo Renato L.de Oliveira / Marcos Yamashita								
		Cat / NL / Largada		PRODUTOR / 18 / 08:18:00						
		Fiat Toro								
PC	Tp	Trc	DistPC	Ideal	Passagem	Pen	Erro	Pontos	NoPC	AtePC
1	Tmp	2	0.400	08:26:29	08:26:47	30	18s	+48	68 °	68 °
2	Tmp	2	3.000	08:29:36	08:29:47	0	11s	+11	29 °	47 °
3	Pass	2	6.400	08:33:41	08:32:48	0	53s	0	62 °	47 °
4	Tmp	2	9.200	08:37:02	08:37:02	0	0s	0	6 °	37 °
5	Tmp	2	12.100	08:40:31	08:40:41	0	10s	+10	14 °	28 °
6	Tmp	3	13.450	08:42:59	08:43:03	0	4s	+4	14 °	24 °
7	Tmp	3	14.400	08:44:53	08:44:53	0	0s	0	11 °	19 °
8	Tmp	4	18.100	08:50:50	08:50:54	0	4s	+4	18 °	14 °
9	Tmp	6	0.400	08:54:32	08:54:40	0	8s	+8	44 °	14 °
10	Tmp	6	5.100	08:59:14	08:59:10	0	4s	-12	35 °	15 °
11	Tmp	7	8.900	09:03:28	09:03:20	0	8s	-24	45 °	17 °
12	Tmp	9	10.200	09:07:52	09:07:47	0	5s	-15	26 °	17 °
13	Tmp	9	11.150	09:09:46	09:09:49	0	3s	+3	27 °	17 °
19	Tmp	14	1.300	09:54:58	09:54:59	0	1s	+1	5 °	17 °
20	Tmp	14	4.900	10:02:10	10:02:19	0	9s	+9	49 °	16 °
21	Tmp	16	7.300	10:08:25	10:08:31	0	6s	+6	38 °	16 °
22	Tmp	16	7.600	10:08:46	10:08:59	0	13s	+13	34 °	16 °
23	Tmp	18	10.000	10:13:58	10:13:49	0	9s	-27	43 °	16 °
24	Tmp	18	11.000	10:15:58	10:16:01	0	3s	+3	28 °	15 °
25	Tmp	18	12.500	10:18:58	10:19:04	0	6s	+6	17 °	13 °
26	Tmp	20	15.100	10:23:03	10:23:22	0	19s	+19	23 °	14 °
27	Tmp	20	15.650	10:24:09	10:24:17	0	8s	+8	19 °	13 °
28	Tmp	21	18.000	10:27:39	10:27:41	0	2s	+2	6 °	12 °
29	Tmp	23	0.350	10:32:30	10:32:37	0	7s	+7	24 °	13 °
30	Tmp	24	0.300	10:36:10	10:36:17	0	7s	+7	5 °	9 °
31	Tmp	25	2.350	10:39:42	10:39:41	0	1s	-3	8 °	9 °
32	Tmp	29	0.500	11:06:13	11:06:18	0	5s	+5	20 °	9 °
33	Tmp	30	3.600	11:09:22	11:09:20	0	2s	-6	27 °	9 °
34	Tmp	30	4.850	11:11:15	11:11:15	0	0s	0	5 °	9 °
35	Tmp	30	5.850	11:12:45	11:12:44	0	1s	-3	25 °	10 °
36	Tmp	32	1.400	11:35:13	11:35:26	0	13s	+13	35 °	10 °
37	Tmp	33	4.050	11:38:39	11:38:35	0	4s	-12	32 °	11 °
38	Pass	36	2.150	12:03:55	12:03:22	0	33s	0	63 °	11 °
39	Tmp	36	2.750	12:05:07	12:05:10	0	3s	+3	8 °	10 °
40	Tmp	37	6.300	12:09:51	12:09:53	0	2s	+2	6 °	8 °
41	Tmp	37	10.700	12:15:08	12:15:05	0	3s	-9	26 °	9 °
42	Tmp	38	14.300	12:19:35	12:19:30	0	5s	-15	29 °	8 °
43	Tmp	38	15.650	12:21:36	12:21:31	0	5s	-15	26 °	10 °
44	Tmp	38	16.900	12:23:29	12:23:29	0	0s	0	4 °	7 °
45	Tmp	39	19.350	12:26:20	12:26:23	0	3s	+3	25 °	7 °
46	Tmp	39	21.250	12:28:14	12:28:14	0	0s	0	6 °	6 °
47	Tmp	40	23.400	12:31:08	12:31:05	0	3s	-9	9 °	4 °
48	Tmp	41	26.750	12:36:21	12:36:16	0	5s	-15	18 °	6 °
49	Tmp	41	27.750	12:38:21	12:38:18	0	3s	-9	19 °	6 °
50	Tmp	41	28.650	12:40:09	12:40:01	0	8s	-24	21 °	6 °
51	Tmp	43	0.300	12:43:07	12:43:13	0	6s	+6	24 °	6 °
52	Tmp	47	3.000	13:07:04	13:07:06	0	2s	+2	7 °	6 °
53	Tmp	47	4.400	13:08:28	13:09:58	0	1m30s	+90	53 °	9 °
54	Tmp	48	7.400	13:12:22	13:12:20	0	2s	-6	19 °	9 °

PC	Tp	Trc	DistPC	Ideal	Passagem	Pen	Erro	Pontos	NoPC	AtePC
55	Tmp	48	8.150	13:13:29	13:13:22	0	7s	-21	33 °	9 °
56	Tmp	49	9.800	13:15:47	13:15:53	0	6s	+6	18 °	9 °
57	Tmp	49	11.000	13:17:13	13:17:16	0	3s	+3	11 °	9 °
58	Tmp	49	14.500	13:21:25	13:21:27	0	2s	+2	11 °	9 °
59	Tmp	49	16.200	13:23:28	13:23:29	0	1s	+1	10 °	9 °
60	Tmp	49	18.800	13:26:35	13:26:44	0	9s	+9	22 °	9 °
61	Tmp	49	21.000	13:29:13	13:29:04	0	9s	-27	44 °	9 °

Num	18	Pen	30	PCZ	5	Total PP	566	Col. Final	9°
-----	----	-----	----	-----	---	----------	-----	------------	----



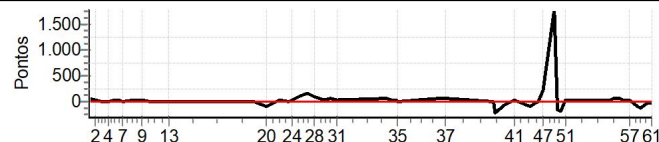
RALLY TERRENA 2023

Performance Individual

PC	Tp	Trc	DistPC	Ideal	Passagem	Pen	Erro	Pontos	NoPC	AtePC
N u m	19	19 / Frederico Campos Q.de Melo / Vitor Carvalho P. Castro								
		Cat / NL / Largada			PRODUTOR / 19 / 08:19:00					
		Pirapora			Hilux					
PC	Tp	Trc	DistPC	Ideal	Passagem	Pen	Erro	Pontos	NoPC	AtePC
1	Tmp	2	0.400	08:27:29	08:27:42	30	13s	+43	64 °	64 °
2	Tmp	2	3.000	08:30:36	08:31:05	0	29s	+29	51 °	59 °
3	Pass	2	6.400	08:34:41	08:33:49	0	52s	0	61 °	59 °
4	Tmp	2	9.200	08:38:02	08:37:53	0	9s	-27	55 °	56 °
5	Tmp	2	12.100	08:41:31	08:41:41	0	10s	+10	13 °	44 °
6	Tmp	3	13.450	08:43:59	08:44:14	0	15s	+15	32 °	40 °
7	Tmp	3	14.400	08:45:53	08:45:53	0	0s	0	10 °	33 °
8	Tmp	4	18.100	08:51:50	08:51:59	0	9s	+9	25 °	29 °
9	Tmp	6	0.400	08:55:32	08:55:41	0	9s	+9	48 °	28 °
10	Tmp	6	5.100	09:00:14	09:00:13	0	1s	-3	14 °	25 °
11	Tmp	7	8.900	09:04:28	09:04:27	0	1s	-3	13 °	23 °
12	Tmp	9	10.200	09:08:52	09:08:44	0	8s	-24	40 °	23 °
13	Tmp	9	11.150	09:10:46	09:10:48	0	2s	+2	17 °	23 °
19	Tmp	14	1.300	09:55:58	09:55:59	0	1s	+1	4 °	22 °
20	Tmp	14	4.900	10:03:10	10:02:39	0	31s	-93	67 °	29 °
21	Tmp	16	7.300	10:09:25	10:09:34	0	9s	+9	48 °	28 °
22	Tmp	16	7.600	10:09:46	10:10:05	0	19s	+19	49 °	28 °
23	Tmp	18	10.000	10:14:58	10:14:49	0	9s	-27	42 °	28 °
24	Tmp	18	11.000	10:16:58	10:17:05	0	7s	+7	47 °	29 °
25	Tmp	18	12.500	10:19:58	10:21:33	0	1m35s	+95	60 °	31 °
26	Tmp	20	15.100	10:24:03	10:26:26	0	2m23s	+143	65 °	35 °
27	Tmp	20	15.650	10:25:09	10:27:24	0	2m15s	+135	64 °	39 °
28	Tmp	21	18.000	10:28:39	10:30:01	0	1m22s	+82	62 °	42 °
29	Tmp	23	0.350	10:33:30	10:33:41	0	11s	+11	46 °	42 °
30	Tmp	24	0.300	10:37:10	10:37:49	0	39s	+39	42 °	41 °
31	Tmp	25	2.350	10:40:42	10:41:09	0	27s	+27	28 °	41 °
32	Tmp	29	0.500	11:07:13	11:08:01	0	48s	+48	60 °	42 °
33	Tmp	30	3.600	11:10:22	11:10:39	0	17s	+17	45 °	41 °
34	Tmp	30	4.850	11:12:15	11:12:21	0	6s	+6	34 °	41 °
35	Tmp	30	5.850	11:13:45	11:13:45	0	0s	0	4 °	40 °
36	Tmp	32	1.400	11:36:13	11:37:09	0	56s	+56	70 °	41 °
37	Tmp	33	4.050	11:39:39	11:40:23	0	44s	+44	64 °	43 °
38	Pass	36	2.150	12:04:55	12:04:27	0	28s	0	62 °	43 °
39	Tmp	36	2.750	12:06:07	12:04:49	0	1m18s	-234	67 °	43 °
40	Tmp	37	6.300	12:10:51	12:10:22	0	29s	-87	50 °	41 °
41	Tmp	37	10.700	12:16:08	12:16:15	0	7s	+7	23 °	36 °
42	Tmp	38	14.300	12:20:35	12:20:24	0	11s	-33	42 °	35 °
43	Tmp	38	15.650	12:22:36	12:22:08	0	28s	-84	53 °	36 °
44	Tmp	38	16.900	12:24:29	12:23:54	0	35s	-105	56 °	37 °
45	Tmp	39	19.350	12:27:20	12:27:03	0	17s	-51	53 °	37 °
46	Tmp	39	21.250	12:29:14	12:29:15	0	1s	+1	8 °	36 °
47	Tmp	40	23.400	12:32:08	12:35:40	0	3m32s	+212	65 °	38 °
48	Tmp	41	26.750	12:37:21	--:--:--	0		+1800	73 °	47 °
49	Tmp	41	27.750	12:39:21	12:38:24	0	57s	-171	44 °	45 °
50	Tmp	41	28.650	12:41:09	12:40:05	0	1m04s	-192	43 °	42 °
51	Tmp	43	0.300	12:44:07	12:44:18	0	11s	+11	30 °	40 °
52	Tmp	47	3.000	13:08:04	13:08:09	0	5s	+5	23 °	40 °
53	Tmp	47	4.400	13:09:28	13:10:17	0	49s	+49	43 °	39 °
54	Tmp	48	7.400	13:13:22	13:14:02	0	40s	+40	40 °	38 °

PC	Tp	Trc	DistPC	Ideal	Passagem	Pen	Erro	Pontos	NoPC	AtePC
55	Tmp	48	8.150	13:14:29	13:14:59	0	30s	+30	38 °	36 °
56	Tmp	49	9.800	13:16:47	13:17:05	0	18s	+18	36 °	36 °
57	Tmp	49	11.000	13:18:13	13:18:23	0	10s	+10	21 °	36 °
58	Tmp	49	14.500	13:22:25	13:21:45	0	40s	-120	59 °	36 °
59	Tmp	49	16.200	13:24:28	13:23:39	0	49s	-147	64 °	36 °
60	Tmp	49	18.800	13:27:35	13:27:25	0	10s	-30	42 °	36 °
61	Tmp	49	21.000	13:30:13	13:30:03	0	10s	-30	46 °	36 °

Num	19	Pen	30	PCZ	2	Total PP	4500	Col. Final	36°
-----	----	-----	----	-----	---	----------	------	------------	-----





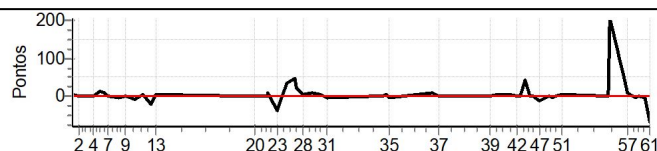
RALLY TERRENA 2023

Performance Individual

PC	Tp	Trc	DistPC	Ideal	Passagem	Pen	Erro	Pontos	NoPC	AtePC
N u m	20	20 / Victor Minohara / Fernando								
		Cat / NL / Largada			PRODUTOR / 20 / 08:20:00					
		Ibiá			Hilux					
PC	Tp	Trc	DistPC	Ideal	Passagem	Pen	Erro	Pontos	NoPC	AtePC
1	Tmp	2	0.400	08:28:29	08:28:36	0	7s	+7	21°	21°
2	Tmp	2	3.000	08:31:36	08:31:38	0	2s	+2	4°	6°
3	Pass	2	6.400	08:35:41	08:34:54	0	47s	0	60°	6°
4	Tmp	2	9.200	08:39:02	08:39:02	0	0s	0	5°	4°
5	Tmp	2	12.100	08:42:31	08:42:47	0	16s	+16	23°	9°
6	Tmp	3	13.450	08:44:59	08:45:09	0	10s	+10	27°	9°
7	Tmp	3	14.400	08:46:53	08:46:54	0	1s	+1	17°	9°
8	Tmp	4	18.100	08:52:50	08:52:49	0	1s	-3	16°	5°
9	Tmp	6	0.400	08:56:32	08:56:35	0	3s	+3	21°	5°
10	Tmp	6	5.100	09:01:14	09:01:12	0	2s	-6	20°	5°
11	Tmp	7	8.900	09:05:28	09:05:32	0	4s	+4	21°	5°
12	Tmp	9	10.200	09:09:52	09:09:46	0	6s	-18	31°	5°
13	Tmp	9	11.150	09:11:46	09:11:50	0	4s	+4	33°	5°
19	Tmp	14	1.300	09:56:58	09:56:58	0	0s	0	1°	4°
20	Tmp	14	4.900	10:04:10	10:04:11	0	1s	+1	13°	4°
21	Tmp	16	7.300	10:10:25	10:10:27	0	2s	+2	16°	4°
22	Tmp	16	7.600	10:10:46	10:10:54	0	8s	+8	16°	4°
23	Tmp	18	10.000	10:15:58	10:15:46	0	12s	-36	55°	6°
24	Tmp	18	11.000	10:17:58	10:18:01	0	3s	+3	27°	6°
25	Tmp	18	12.500	10:20:58	10:21:35	0	37s	+37	49°	6°
26	Tmp	20	15.100	10:25:03	10:25:52	0	49s	+49	44°	10°
27	Tmp	20	15.650	10:26:09	10:26:32	0	23s	+23	33°	14°
28	Tmp	21	18.000	10:29:39	10:29:46	0	7s	+7	24°	14°
29	Tmp	23	0.350	10:34:30	10:34:38	0	8s	+8	32°	15°
30	Tmp	24	0.300	10:38:10	10:38:17	0	7s	+7	4°	13°
31	Tmp	25	2.350	10:41:42	10:41:41	0	1s	-3	7°	11°
32	Tmp	29	0.500	11:08:13	11:08:15	0	2s	+2	7°	11°
33	Tmp	30	3.600	11:11:22	11:11:25	0	3s	+3	21°	11°
34	Tmp	30	4.850	11:13:15	11:13:19	0	4s	+4	30°	11°
35	Tmp	30	5.850	11:14:45	11:14:44	0	1s	-3	24°	11°
36	Tmp	32	1.400	11:37:13	11:37:21	0	8s	+8	27°	11°
37	Tmp	33	4.050	11:40:39	11:40:40	0	1s	+1	6°	9°
38	Pass	36	2.150	12:05:55	12:05:27	0	28s	0	61°	9°
39	Tmp	36	2.750	12:07:07	12:07:07	0	0s	0	4°	7°
40	Tmp	37	6.300	12:11:51	12:11:58	0	7s	+7	22°	6°
41	Tmp	37	10.700	12:17:08	12:17:12	0	4s	+4	14°	6°
42	Tmp	38	14.300	12:21:35	12:21:37	0	2s	+2	5°	4°
43	Tmp	38	15.650	12:23:36	12:23:39	0	3s	+3	14°	4°
44	Tmp	38	16.900	12:25:29	12:26:14	0	45s	+45	44°	8°
45	Tmp	39	19.350	12:28:20	12:28:22	0	2s	+2	17°	8°
46	Tmp	39	21.250	12:30:14	12:30:14	0	0s	0	5°	7°
47	Tmp	40	23.400	12:33:08	12:33:04	0	4s	-12	15°	6°
48	Tmp	41	26.750	12:38:21	12:38:22	0	1s	+1	2°	5°
49	Tmp	41	27.750	12:40:21	12:40:20	0	1s	-3	13°	5°
50	Tmp	41	28.650	12:42:09	12:42:10	0	1s	+1	9°	5°
51	Tmp	43	0.300	12:45:07	12:45:11	0	4s	+4	18°	5°
52	Tmp	47	3.000	13:09:04	13:09:07	0	3s	+3	16°	5°
53	Tmp	47	4.400	13:10:28	13:13:52	0	3m24s	+204	59°	11°
54	Tmp	48	7.400	13:14:22	13:16:22	0	2m00s	+120	54°	11°

PC	Tp	Trc	DistPC	Ideal	Passagem	Pen	Erro	Pontos	NoPC	AtePC
55	Tmp	48	8.150	13:15:29	13:17:06	0	1m37s	+97	53°	11°
56	Tmp	49	9.800	13:17:47	13:18:35	0	48s	+48	48°	12°
57	Tmp	49	11.000	13:19:13	13:19:24	0	11s	+11	22°	12°
58	Tmp	49	14.500	13:23:25	13:23:24	0	1s	-3	20°	12°
59	Tmp	49	16.200	13:25:28	13:25:31	0	3s	+3	23°	12°
60	Tmp	49	18.800	13:28:35	13:28:34	0	1s	-3	8°	12°
61	Tmp	49	21.000	13:31:13	13:30:51	0	22s	-66	57°	12°

Num	20	Pen	0	PCZ	4	Total PP	921	Col. Final	12°
-----	----	-----	---	-----	---	----------	-----	------------	-----





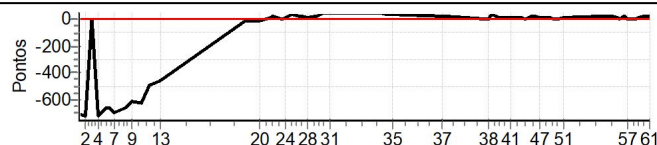
RALLY TERRENA 2023

Performance Individual

PC	Tp	Trc	DistPC	Ideal	Passagem	Pen	Erro	Pontos	NoPC	AtePC
N u m	21	21 / Jose Guilherme Zica Fo / Laura Valle França								
		Cat / NL / Largada		PRODUTOR / 40 / 08:40:00						
		Ibiá			Pajero					
PC	Tp	Trc	DistPC	Ideal	Passagem	Pen	Erro	Pontos	NoPC	AtePC
1	Tmp	2	0.400	08:48:29	08:44:32	0	3m57s	-711	79 °	79 °
2	Tmp	2	3.000	08:51:36	08:47:35	0	4m01s	-723	80 °	80 °
3	Pass	2	6.400	08:55:41	08:50:54	0	4m47s	0	59 °	80 °
4	Tmp	2	9.200	08:59:02	08:55:02	0	4m00s	-720	80 °	80 °
5	Tmp	2	12.100	09:02:31	08:58:50	0	3m41s	-663	79 °	80 °
6	Tmp	3	13.450	09:04:59	09:01:20	0	3m39s	-657	79 °	80 °
7	Tmp	3	14.400	09:06:53	09:02:59	0	3m54s	-702	79 °	80 °
8	Tmp	4	18.100	09:12:50	09:09:09	0	3m41s	-663	78 °	80 °
9	Tmp	6	0.400	09:16:32	09:13:08	0	3m24s	-612	77 °	80 °
10	Tmp	6	5.100	09:21:14	09:17:45	0	3m29s	-627	77 °	80 °
11	Tmp	7	8.900	09:25:28	09:22:43	0	2m45s	-495	77 °	80 °
12	Tmp	9	10.200	09:29:52	09:27:17	0	2m35s	-465	77 °	80 °
13	Tmp	9	11.150	09:31:46	09:29:13	0	2m33s	-459	77 °	80 °
19	Tmp	14	1.300	10:16:58	10:16:57	0	1s	-3	21 °	80 °
20	Tmp	14	4.900	10:24:10	10:24:07	0	3s	-9	48 °	80 °
21	Tmp	16	7.300	10:30:25	10:30:45	0	20s	+20	67 °	80 °
22	Tmp	16	7.600	10:30:46	10:31:15	0	29s	+29	66 °	80 °
23	Tmp	18	10.000	10:35:58	10:36:03	0	5s	+5	11 °	79 °
24	Tmp	18	11.000	10:37:58	10:38:19	0	21s	+21	67 °	79 °
25	Tmp	18	12.500	10:40:58	10:41:33	0	35s	+35	47 °	79 °
26	Tmp	20	15.100	10:45:03	10:45:36	0	33s	+33	35 °	79 °
27	Tmp	20	15.650	10:46:09	10:46:41	0	32s	+32	38 °	79 °
28	Tmp	21	18.000	10:49:39	10:49:52	0	13s	+13	36 °	77 °
29	Tmp	23	0.350	10:54:30	10:54:55	0	25s	+25	59 °	77 °
30	Tmp	24	0.300	10:58:10	10:59:01	0	51s	+51	50 °	76 °
31	Tmp	25	2.350	11:01:42	11:02:35	0	53s	+53	42 °	76 °
32	Tmp	29	0.500	11:28:13	11:29:02	0	49s	+49	61 °	76 °
33	Tmp	30	3.600	11:31:22	11:32:00	0	38s	+38	57 °	76 °
34	Tmp	30	4.850	11:33:15	11:33:54	0	39s	+39	61 °	76 °
35	Tmp	30	5.850	11:34:45	11:35:22	0	37s	+37	58 °	75 °
36	Tmp	32	1.400	11:57:13	11:57:43	0	30s	+30	58 °	75 °
37	Tmp	33	4.050	12:00:39	12:01:04	0	25s	+25	52 °	74 °
38	Pass	36	2.150	12:25:55	12:25:44	0	11s	0	60 °	74 °
39	Tmp	36	2.750	12:27:07	12:27:49	0	42s	+42	34 °	73 °
40	Tmp	37	6.300	12:31:51	12:32:07	0	16s	+16	33 °	73 °
41	Tmp	37	10.700	12:37:08	12:37:25	0	17s	+17	36 °	73 °
42	Tmp	38	14.300	12:41:35	12:41:49	0	14s	+14	25 °	73 °
43	Tmp	38	15.650	12:43:36	12:43:48	0	12s	+12	25 °	73 °
44	Tmp	38	16.900	12:45:29	12:45:38	0	9s	+9	19 °	73 °
45	Tmp	39	19.350	12:48:20	12:48:43	0	23s	+23	43 °	73 °
46	Tmp	39	21.250	12:50:14	12:50:43	0	29s	+29	44 °	73 °
47	Tmp	40	23.400	12:53:08	12:53:27	0	19s	+19	24 °	73 °
48	Tmp	41	26.750	12:58:21	12:58:36	0	15s	+15	17 °	72 °
49	Tmp	41	27.750	13:00:21	13:00:21	0	0s	0	5 °	71 °
50	Tmp	41	28.650	13:02:09	13:02:10	0	1s	+1	8 °	71 °
51	Tmp	43	0.300	13:05:07	13:05:23	0	16s	+16	39 °	70 °
52	Tmp	47	3.000	13:29:04	13:29:30	0	26s	+26	58 °	69 °
53	Tmp	47	4.400	13:30:28	13:30:52	0	24s	+24	32 °	66 °
54	Tmp	48	7.400	13:34:22	13:34:43	0	21s	+21	28 °	64 °

PC	Tp	Trc	DistPC	Ideal	Passagem	Pen	Erro	Pontos	NoPC	AtePC
55	Tmp	48	8.150	13:35:29	13:35:35	0	6s	+6	10 °	64 °
56	Tmp	49	9.800	13:37:47	13:38:12	0	25s	+25	41 °	63 °
57	Tmp	49	11.000	13:39:13	13:39:19	0	6s	+6	16 °	62 °
58	Tmp	49	14.500	13:43:25	13:43:35	0	10s	+10	34 °	62 °
59	Tmp	49	16.200	13:45:28	13:45:46	0	18s	+18	39 °	62 °
60	Tmp	49	18.800	13:48:35	13:49:00	0	25s	+25	40 °	62 °
61	Tmp	49	21.000	13:51:13	13:51:37	0	24s	+24	42 °	62 °

Num	21	Pen	0	PCZ	1	Total PP	8442	Col. Final	62°
-----	----	-----	---	-----	---	----------	------	------------	-----



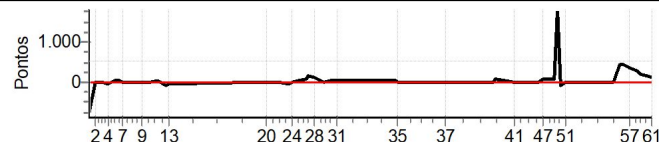


RALLY TERRENA 2023

Performance Individual

PC	Tp	Trc	DistPC	Ideal	Passagem	Pen	Erro	Pontos	NoPC	AtePC
N	22	22 / Paulo H. Saksanian / Bruno Valle França								
		Cat / NL / Largada PRODUTOR / 41 / 08:41:00								
		Ibiá SW4								
u	49°									
m										
PC	Tp	Trc	DistPC	Ideal	Passagem	Pen	Erro	Pontos	NoPC	AtePC
1	Tmp	2	0.400	08:49:29	08:45:14	0	4m15s	-765	80 °	80 °
2	Tmp	2	3.000	08:52:36	08:52:40	0	4s	+4	13 °	76 °
3	Pass	2	6.400	08:56:41	08:55:57	0	44s	0	58 °	76 °
4	Tmp	2	9.200	09:00:02	08:59:44	0	18s	-54	64 °	76 °
5	Tmp	2	12.100	09:03:31	09:04:08	0	37s	+37	48 °	75 °
6	Tmp	3	13.450	09:05:59	09:06:40	0	41s	+41	48 °	74 °
7	Tmp	3	14.400	09:07:53	09:08:01	0	8s	+8	31 °	74 °
8	Tmp	4	18.100	09:13:50	09:13:47	0	3s	-9	24 °	70 °
9	Tmp	6	0.400	09:17:32	09:17:34	0	2s	+2	16 °	69 °
10	Tmp	6	5.100	09:22:14	09:22:17	0	3s	+3	13 °	67 °
11	Tmp	7	8.900	09:26:28	09:26:56	0	28s	+28	46 °	67 °
12	Tmp	9	10.200	09:30:52	09:30:24	0	28s	-84	62 °	68 °
13	Tmp	9	11.150	09:32:46	09:32:33	0	13s	-39	52 °	68 °
19	Tmp	14	1.300	10:17:58	10:18:04	0	6s	+6	36 °	66 °
20	Tmp	14	4.900	10:25:10	10:25:25	0	15s	+15	54 °	63 °
21	Tmp	16	7.300	10:31:25	10:31:31	0	6s	+6	37 °	63 °
22	Tmp	16	7.600	10:31:46	10:32:01	0	15s	+15	42 °	63 °
23	Tmp	18	10.000	10:36:58	10:36:49	0	9s	-27	41 °	63 °
24	Tmp	18	11.000	10:38:58	10:39:10	0	12s	+12	60 °	62 °
25	Tmp	18	12.500	10:41:58	10:42:17	0	19s	+19	35 °	59 °
26	Tmp	20	15.100	10:46:03	10:47:00	0	57s	+57	46 °	56 °
27	Tmp	20	15.650	10:47:09	10:49:50	0	2m41s	+161	66 °	58 °
28	Tmp	21	18.000	10:50:39	10:52:20	0	1m41s	+101	63 °	58 °
29	Tmp	23	0.350	10:55:30	10:55:38	0	8s	+8	31 °	56 °
30	Tmp	24	0.300	10:59:10	10:59:34	0	24s	+24	33 °	56 °
31	Tmp	25	2.350	11:02:42	11:03:13	0	31s	+31	34 °	56 °
32	Tmp	29	0.500	11:29:13	11:29:32	0	19s	+19	49 °	54 °
33	Tmp	30	3.600	11:32:22	11:32:44	0	22s	+22	50 °	53 °
34	Tmp	30	4.850	11:34:15	11:34:35	0	20s	+20	52 °	53 °
35	Tmp	30	5.850	11:35:45	11:35:58	0	13s	+13	47 °	53 °
36	Tmp	32	1.400	11:58:13	11:58:24	0	11s	+11	30 °	53 °
37	Tmp	33	4.050	12:01:39	12:01:43	0	4s	+4	13 °	53 °
38	Pass	36	2.150	12:26:55	12:26:29	0	26s	0	59 °	53 °
39	Tmp	36	2.750	12:28:07	12:29:33	0	1m26s	+86	45 °	54 °
40	Tmp	37	6.300	12:32:51	12:33:08	0	17s	+17	34 °	49 °
41	Tmp	37	10.700	12:38:08	12:38:14	0	6s	+6	21 °	46 °
42	Tmp	38	14.300	12:42:35	12:42:46	0	11s	+11	22 °	44 °
43	Tmp	38	15.650	12:44:36	12:44:34	0	2s	-6	20 °	42 °
44	Tmp	38	16.900	12:46:29	12:46:33	0	4s	+4	13 °	41 °
45	Tmp	39	19.350	12:49:20	12:49:28	0	8s	+8	30 °	41 °
46	Tmp	39	21.250	12:51:14	12:51:21	0	7s	+7	29 °	39 °
47	Tmp	40	23.400	12:54:08	12:55:43	0	1m35s	+95	54 °	40 °
48	Tmp	41	26.750	12:59:21	13:00:47	0	1m26s	+86	37 °	29 °
49	Tmp	41	27.750	13:01:21	--:--:--	0		+1800	79 °	44 °
50	Tmp	41	28.650	13:03:09	13:02:42	0	27s	-81	32 °	41 °
51	Tmp	43	0.300	13:06:07	13:06:11	0	4s	+4	17 °	38 °
52	Tmp	47	3.000	13:30:04	13:30:13	0	9s	+9	35 °	38 °
53	Tmp	47	4.400	13:31:28	13:31:36	0	8s	+8	16 °	38 °
54	Tmp	48	7.400	13:35:22	13:42:45	0	7m23s	+443	71 °	39 °

Num	22	Pen	0	PCZ	0	Total PP	6245	Col. Final	49°
-----	----	-----	---	-----	---	----------	------	------------	-----



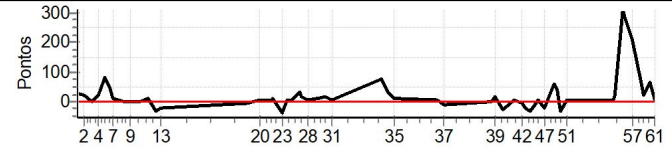


RALLY TERRENA 2023

Performance Individual

PC	Tp	Trc	DistPC	Ideal	Passagem	Pen	Erro	Pontos	NoPC	AtePC
N u m	23	23 / Geraldo Pereira da Cunha Jr / Luiz Eduardo								
		Cat / NL / Largada		PRODUTOR / 42 / 08:42:00						
		Coromandel			S10					
PC	Tp	Trc	DistPC	Ideal	Passagem	Pen	Erro	Pontos	NoPC	AtePC
1	Tmp	2	0.400	08:50:29	08:50:55	0	26s	+26	43 °	43 °
2	Tmp	2	3.000	08:53:36	08:53:56	0	20s	+20	37 °	37 °
3	Pass	2	6.400	08:57:41	08:57:26	0	15s	0	57 °	37 °
4	Tmp	2	9.200	09:01:02	09:01:24	0	22s	+22	50 °	43 °
5	Tmp	2	12.100	09:04:31	09:05:50	0	1m19s	+79	67 °	53 °
6	Tmp	3	13.450	09:06:59	09:07:47	0	48s	+48	58 °	57 °
7	Tmp	3	14.400	09:08:53	09:09:02	0	9s	+9	36 °	53 °
8	Tmp	4	18.100	09:14:50	09:14:49	0	1s	-3	15 °	47 °
9	Tmp	6	0.400	09:18:32	09:18:33	0	1s	+1	12 °	39 °
10	Tmp	6	5.100	09:23:14	09:23:15	0	1s	+1	6 °	35 °
11	Tmp	7	8.900	09:27:28	09:27:38	0	10s	+10	34 °	34 °
12	Tmp	9	10.200	09:31:52	09:31:40	0	12s	-36	46 °	34 °
13	Tmp	9	11.150	09:33:46	09:33:38	0	8s	-24	49 °	33 °
19	Tmp	14	1.300	10:18:58	10:18:56	0	2s	-6	35 °	33 °
20	Tmp	14	4.900	10:26:10	10:26:17	0	7s	+7	45 °	30 °
21	Tmp	16	7.300	10:32:25	10:32:29	0	4s	+4	30 °	31 °
22	Tmp	16	7.600	10:32:46	10:32:58	0	12s	+12	31 °	31 °
23	Tmp	18	10.000	10:37:58	10:37:45	0	13s	-39	61 °	32 °
24	Tmp	18	11.000	10:39:58	10:40:04	0	6s	+6	41 °	31 °
25	Tmp	18	12.500	10:42:58	10:43:01	0	3s	+3	13 °	26 °
26	Tmp	20	15.100	10:47:03	10:47:33	0	30s	+30	32 °	27 °
27	Tmp	20	15.650	10:48:09	10:48:27	0	18s	+18	30 °	27 °
28	Tmp	21	18.000	10:51:39	10:51:44	0	5s	+5	15 °	27 °
29	Tmp	23	0.350	10:56:30	10:56:39	0	9s	+9	40 °	27 °
30	Tmp	24	0.300	11:00:10	11:00:27	0	17s	+17	23 °	26 °
31	Tmp	25	2.350	11:03:42	11:03:47	0	5s	+5	9 °	22 °
32	Tmp	29	0.500	11:30:13	11:31:30	0	1m17s	+77	65 °	25 °
33	Tmp	30	3.600	11:33:22	11:33:55	0	33s	+33	56 °	25 °
34	Tmp	30	4.850	11:35:15	11:35:36	0	21s	+21	53 °	26 °
35	Tmp	30	5.850	11:36:45	11:36:54	0	9s	+9	41 °	26 °
36	Tmp	32	1.400	11:59:13	11:59:19	0	6s	+6	19 °	25 °
37	Tmp	33	4.050	12:02:39	12:02:35	0	4s	-12	31 °	25 °
38	Pass	36	2.150	12:27:55	12:27:43	0	12s	0	58 °	25 °
39	Tmp	36	2.750	12:29:07	12:29:22	0	15s	+15	20 °	24 °
40	Tmp	37	6.300	12:33:51	12:33:41	0	10s	-30	39 °	19 °
41	Tmp	37	10.700	12:39:08	12:39:11	0	3s	+3	11 °	19 °
42	Tmp	38	14.300	12:43:35	12:43:33	0	2s	-6	14 °	18 °
43	Tmp	38	15.650	12:45:36	12:45:28	0	8s	-24	35 °	18 °
44	Tmp	38	16.900	12:47:29	12:47:17	0	12s	-36	40 °	19 °
45	Tmp	39	19.350	12:50:20	12:50:17	0	3s	-9	33 °	19 °
46	Tmp	39	21.250	12:52:14	12:52:17	0	3s	+3	17 °	18 °
47	Tmp	40	23.400	12:55:08	12:55:00	0	8s	-24	33 °	19 °
48	Tmp	41	26.750	13:00:21	13:01:18	0	57s	+57	35 °	16 °
49	Tmp	41	27.750	13:02:21	13:02:57	0	36s	+36	26 °	16 °
50	Tmp	41	28.650	13:04:09	13:03:58	0	11s	-33	25 °	14 °
51	Tmp	43	0.300	13:07:07	13:07:11	0	4s	+4	16 °	14 °
52	Tmp	47	3.000	13:31:04	13:31:08	0	4s	+4	21 °	14 °
53	Tmp	47	4.400	13:32:28	13:32:50	0	22s	+22	30 °	14 °
54	Tmp	48	7.400	13:36:22	13:41:34	0	5m12s	+312	68 °	18 °

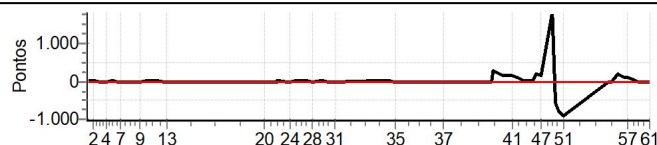
PC	Tp	Trc	DistPC	Ideal	Passagem	Pen	Erro	Pontos	NoPC	AtePC
55	Tmp	48	8.150	13:37:29	13:42:21	0	4m52s	+292	68 °	19 °
56	Tmp	49	9.800	13:39:47	13:43:48	0	4m01s	+241	67 °	20 °
57	Tmp	49	11.000	13:41:13	13:44:39	0	3m26s	+206	67 °	22 °
58	Tmp	49	14.500	13:45:25	13:46:42	0	1m17s	+77	53 °	23 °
59	Tmp	49	16.200	13:47:28	13:47:48	0	20s	+20	40 °	23 °
60	Tmp	49	18.800	13:50:35	13:51:41	0	1m06s	+66	60 °	23 °
61	Tmp	49	21.000	13:53:13	13:53:20	0	7s	+7	16 °	23 °
Num	23	Pen	0	PCZ	0	Total PP	2125	Col. Final	23°	



RALLY TERRENA 2023

Performance Individual

PC	Tp	Trc	DistPC	Ideal	Passagem	Pen	Erro	Pontos	NoPC	AtePC	PC	Tp	Trc	DistPC	Ideal	Passagem	Pen	Erro	Pontos	NoPC	AtePC										
N	u	24	24 / Wanderson Mendes Rocha / Rodrigo Mendonça																												
			Cat / NL / Largada / PRODUTOR / 43 / 08:43:00																												
			São Gotardo																												
m	45°																														
1	Tmp	2	0.400	08:51:29	08:51:39	30	10s	+40	56°	56°	55	Tmp	48	8.150	13:38:29	13:41:09	0	2m40s	+160	60°	48°										
2	Tmp	2	3.000	08:54:36	08:54:45	0	9s	+9	26°	41°	56	Tmp	49	9.800	13:40:47	13:42:42	0	1m55s	+115	58°	47°										
3	Pass	2	6.400	08:58:41	08:58:00	0	41s	0	56°	41°	57	Tmp	49	11.000	13:42:13	13:43:49	0	1m36s	+96	57°	47°										
4	Tmp	2	9.200	09:02:02	09:02:01	0	1s	-3	19°	31°	58	Tmp	49	14.500	13:46:25	13:46:52	0	27s	+27	43°	47°										
5	Tmp	2	12.100	09:05:31	09:05:57	0	26s	+26	35°	30°	59	Tmp	49	16.200	13:48:28	13:48:23	0	5s	-15	38°	47°										
6	Tmp	3	13.450	09:07:59	09:07:59	0	0s	0	3°	25°	60	Tmp	49	18.800	13:51:35	13:51:38	0	3s	+3	7°	45°										
7	Tmp	3	14.400	09:09:53	09:09:53	0	0s	0	9°	21°	61	Tmp	49	21.000	13:54:13	13:54:08	0	5s	-15	31°	45°										
8	Tmp	4	18.100	09:15:50	09:15:44	0	6s	-18	37°	20°	<table border="1"> <tr> <td>Num</td><td>24</td><td>Pen</td><td>30</td><td>PCZ</td><td>3</td><td>Total PP</td><td>6042</td><td>Col. Final</td><td>45°</td> </tr> </table>											Num	24	Pen	30	PCZ	3	Total PP	6042	Col. Final	45°
Num	24	Pen	30	PCZ	3	Total PP	6042	Col. Final	45°																						
9	Tmp	6	0.400	09:19:32	09:19:36	0	4s	+4	31°	19°																					
10	Tmp	6	5.100	09:24:14	09:24:24	0	10s	+10	27°	18°																					
11	Tmp	7	8.900	09:28:28	09:29:03	0	35s	+35	51°	22°																					
12	Tmp	9	10.200	09:32:52	09:32:47	0	5s	-15	25°	21°																					
13	Tmp	9	11.150	09:34:46	09:34:49	0	3s	+3	26°	21°																					
19	Tmp	14	1.300	10:19:58	10:20:00	0	2s	+2	8°	19°																					
20	Tmp	14	4.900	10:27:10	10:27:11	0	1s	+1	12°	18°																					
21	Tmp	16	7.300	10:33:25	10:33:28	0	3s	+3	23°	17°																					
22	Tmp	16	7.600	10:33:46	10:33:54	0	8s	+8	15°	17°																					
23	Tmp	18	10.000	10:38:58	10:38:51	0	7s	-21	37°	17°																					
24	Tmp	18	11.000	10:40:58	10:40:59	0	1s	+1	17°	16°																					
25	Tmp	18	12.500	10:43:58	10:44:08	0	10s	+10	27°	14°																					
26	Tmp	20	15.100	10:48:03	10:48:28	0	25s	+25	26°	16°																					
27	Tmp	20	15.650	10:49:09	10:49:18	0	9s	+9	22°	16°																					
28	Tmp	21	18.000	10:52:39	10:52:46	0	7s	+7	23°	16°																					
29	Tmp	23	0.350	10:57:30	10:57:39	0	9s	+9	39°	16°																					
30	Tmp	24	0.300	11:01:10	11:01:08	0	2s	-6	2°	16°																					
31	Tmp	25	2.350	11:04:42	11:04:44	0	2s	+2	4°	13°																					
32	Tmp	29	0.500	11:31:13	11:31:38	0	25s	+25	55°	16°																					
33	Tmp	30	3.600	11:34:22	11:34:35	0	13s	+13	39°	16°																					
34	Tmp	30	4.850	11:36:15	11:36:16	0	1s	+1	13°	16°																					
35	Tmp	30	5.850	11:37:45	11:37:46	0	1s	+1	10°	15°																					
36	Tmp	32	1.400	12:00:13	12:00:13	0	0s	0	3°	15°																					
37	Tmp	33	4.050	12:03:39	12:03:41	0	2s	+2	8°	14°																					
38	Pass	36	2.150	12:28:55	12:28:26	0	29s	0	57°	14°																					
39	Tmp	36	2.750	12:30:07	12:34:44	0	4m37s	+277	70°	22°																					
40	Tmp	37	6.300	12:34:51	12:37:41	0	2m50s	+170	58°	24°																					
41	Tmp	37	10.700	12:40:08	12:42:41	0	2m33s	+153	59°	26°																					
42	Tmp	38	14.300	12:44:35	12:45:53	0	1m18s	+78	51°	27°																					
43	Tmp	38	15.650	12:46:36	12:47:00	0	24s	+24	34°	27°																					
44	Tmp	38	16.900	12:48:29	12:48:51	0	22s	+22	34°	26°																					
45	Tmp	39	19.350	12:51:20	12:51:41	0	21s	+21	41°	26°																					
46	Tmp	39	21.250	12:53:14	12:56:51	0	3m37s	+217	66°	30°																					
47	Tmp	40	23.400	12:56:08	12:58:24	0	2m16s	+136	61°	32°																					
48	Tmp	41	26.750	13:01:21	---	0		+1800	72°	44°																					
49	Tmp	41	27.750	13:03:21	13:00:18	0	3m03s	-549	60°	43°																					
50	Tmp	41	28.650	13:05:09	13:00:54	0	4m15s	-765	68°	46°																					
51	Tmp	43	0.300	13:08:07	13:01:49	0	6m18s	-900	73°	52°																					
52	Tmp	47	3.000	13:32:04	13:32:07	0	3s	+3	15°	51°																					
53	Tmp	47	4.400	13:33:28	13:33:33	0	5s	+5	11°	49°																					
54	Tmp	48	7.400	13:37:22	13:40:24	0	3m02s	+182	61°	49°																					





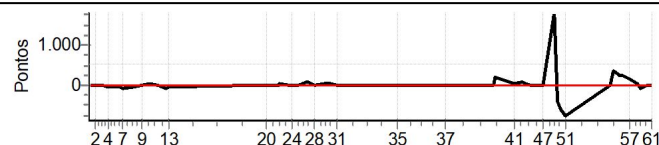
RALLY TERRENA 2023

Performance Individual

PC	Tp	Trc	DistPC	Ideal	Passagem	Pen	Erro	Pontos	NoPC	AtePC
N u m	25	25 / Bruno Resende / Marcos Soares								
		Cat / NL / Largada		PRODUTOR / 44 / 08:44:00						
		São Gotardo				Fiat Toro				
PC	Tp	Trc	DistPC	Ideal	Passagem	Pen	Erro	Pontos	NoPC	AtePC
1	Tmp	2	0.400	08:52:29	08:52:37	0	8s	+8	24 °	24 °
2	Tmp	2	3.000	08:55:36	08:55:27	0	9s	-27	49 °	29 °
3	Pass	2	6.400	08:59:41	08:58:52	0	49s	0	55 °	29 °
4	Tmp	2	9.200	09:03:02	09:02:44	0	18s	-54	63 °	52 °
5	Tmp	2	12.100	09:06:31	09:06:20	0	11s	-33	46 °	46 °
6	Tmp	3	13.450	09:08:59	09:08:44	0	15s	-45	53 °	47 °
7	Tmp	3	14.400	09:10:53	09:10:25	0	28s	-84	62 °	58 °
8	Tmp	4	18.100	09:16:50	09:16:37	0	13s	-39	57 °	57 °
9	Tmp	6	0.400	09:20:32	09:20:36	0	4s	+4	30 °	52 °
10	Tmp	6	5.100	09:25:14	09:25:25	0	11s	+11	28 °	52 °
11	Tmp	7	8.900	09:29:28	09:29:37	0	9s	+9	32 °	51 °
12	Tmp	9	10.200	09:33:52	09:33:21	0	31s	-93	63 °	52 °
13	Tmp	9	11.150	09:35:46	09:35:28	0	18s	-54	56 °	49 °
19	Tmp	14	1.300	10:20:58	10:20:56	0	2s	-6	34 °	46 °
20	Tmp	14	4.900	10:28:10	10:28:14	0	4s	+4	32 °	43 °
21	Tmp	16	7.300	10:34:25	10:34:29	0	4s	+4	29 °	43 °
22	Tmp	16	7.600	10:34:46	10:34:57	0	11s	+11	27 °	43 °
23	Tmp	18	10.000	10:39:58	10:39:51	0	7s	-21	36 °	43 °
24	Tmp	18	11.000	10:41:58	10:42:05	0	7s	+7	46 °	43 °
25	Tmp	18	12.500	10:44:58	10:44:53	0	5s	-15	33 °	37 °
26	Tmp	20	15.100	10:49:03	10:50:25	0	1m22s	+82	55 °	37 °
27	Tmp	20	15.650	10:50:09	10:51:07	0	58s	+58	49 °	37 °
28	Tmp	21	18.000	10:53:39	10:53:45	0	6s	+6	20 °	37 °
29	Tmp	23	0.350	10:58:30	10:58:41	0	11s	+11	45 °	37 °
30	Tmp	24	0.300	11:02:10	11:02:23	0	13s	+13	16 °	36 °
31	Tmp	25	2.350	11:05:42	11:05:41	0	1s	-3	6 °	32 °
32	Tmp	29	0.500	11:32:13	11:32:08	0	5s	-15	43 °	32 °
33	Tmp	30	3.600	11:35:22	11:35:24	0	2s	+2	15 °	30 °
34	Tmp	30	4.850	11:37:15	11:37:17	0	2s	+2	18 °	30 °
35	Tmp	30	5.850	11:38:45	11:38:49	0	4s	+4	28 °	30 °
36	Tmp	32	1.400	12:01:13	12:01:19	0	6s	+6	18 °	30 °
37	Tmp	33	4.050	12:04:39	12:04:37	0	2s	-6	20 °	29 °
38	Pass	36	2.150	12:29:55	12:29:32	0	23s	0	56 °	29 °
39	Tmp	36	2.750	12:31:07	12:34:36	0	3m29s	+209	64 °	33 °
40	Tmp	37	6.300	12:35:51	12:37:39	0	1m48s	+108	53 °	31 °
41	Tmp	37	10.700	12:41:08	12:41:56	0	48s	+48	48 °	31 °
42	Tmp	38	14.300	12:45:35	12:47:05	0	1m30s	+90	55 °	32 °
43	Tmp	38	15.650	12:47:36	12:48:19	0	43s	+43	45 °	32 °
44	Tmp	38	16.900	12:49:29	12:49:35	0	6s	+6	15 °	30 °
45	Tmp	39	19.350	12:52:20	12:52:19	0	1s	-3	24 °	30 °
46	Tmp	39	21.250	12:54:14	12:54:18	0	4s	+4	20 °	29 °
47	Tmp	40	23.400	12:57:08	12:57:04	0	4s	-12	14 °	29 °
48	Tmp	41	26.750	13:02:21	---	0		+1800	71 °	40 °
49	Tmp	41	27.750	13:04:21	13:02:02	0	2m19s	-417	57 °	41 °
50	Tmp	41	28.650	13:06:09	13:02:43	0	3m26s	-618	63 °	43 °
51	Tmp	43	0.300	13:09:07	13:04:49	0	4m18s	-774	68 °	46 °
52	Tmp	47	3.000	13:33:04	13:33:12	0	8s	+8	33 °	45 °
53	Tmp	47	4.400	13:34:28	13:40:12	0	5m44s	+344	66 °	46 °
54	Tmp	48	7.400	13:38:22	13:42:33	0	4m11s	+251	64 °	47 °

PC	Tp	Trc	DistPC	Ideal	Passagem	Pen	Erro	Pontos	NoPC	AtePC
55	Tmp	48	8.150	13:39:29	13:43:20	0	3m51s	+231	63 °	47 °
56	Tmp	49	9.800	13:41:47	13:44:50	0	3m03s	+183	63 °	48 °
57	Tmp	49	11.000	13:43:13	13:45:41	0	2m28s	+148	63 °	48 °
58	Tmp	49	14.500	13:47:25	13:47:42	0	17s	+17	36 °	48 °
59	Tmp	49	16.200	13:49:28	13:49:02	0	26s	-78	57 °	49 °
60	Tmp	49	18.800	13:52:35	13:52:36	0	1s	+1	3 °	47 °
61	Tmp	49	21.000	13:55:13	13:55:05	0	8s	-24	41 °	46 °

Num	25	Pen	0	PCZ	0	Total PP	6154	Col. Final	46°
-----	----	-----	---	-----	---	----------	------	------------	-----





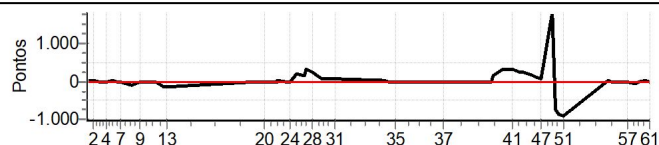
RALLY TERRENA 2023

Performance Individual

PC	Tp	Trc	DistPC	Ideal	Passagem	Pen	Erro	Pontos	NoPC	AtePC
N u m	26	26 / Douglas Dorneles Figueiredo / Fernando								
		Cat / NL / Largada		PRODUTOR / 45 / 08:45:00						
		São Gotardo				Saveiro				
PC	Tp	Trc	DistPC	Ideal	Passagem	Pen	Erro	Pontos	NoPC	AtePC
1	Tmp	2	0.400	08:53:29	08:53:49	0	20s	+20	39°	39°
2	Tmp	2	3.000	08:56:36	08:56:55	0	19s	+19	35°	32°
3	Pass	2	6.400	09:00:41	09:00:00	0	41s	0	54°	32°
4	Tmp	2	9.200	09:04:02	09:03:58	0	4s	-12	42°	30°
5	Tmp	2	12.100	09:07:31	09:07:59	0	28s	+28	40°	31°
6	Tmp	3	13.450	09:09:59	09:10:06	0	7s	+7	19°	29°
7	Tmp	3	14.400	09:11:53	09:11:49	0	4s	-12	40°	27°
8	Tmp	4	18.100	09:17:50	09:17:12	0	38s	-114	67°	49°
9	Tmp	6	0.400	09:21:32	09:21:38	0	6s	+6	39°	43°
10	Tmp	6	5.100	09:26:14	09:26:07	0	7s	-21	47°	42°
11	Tmp	7	8.900	09:30:28	09:30:28	0	0s	0	3°	37°
12	Tmp	9	10.200	09:34:52	09:33:59	0	53s	-159	70°	50°
13	Tmp	9	11.150	09:36:46	09:35:58	0	48s	-144	67°	51°
19	Tmp	14	1.300	10:21:58	10:21:55	0	3s	-9	45°	51°
20	Tmp	14	4.900	10:29:10	10:29:10	0	0s	0	3°	48°
21	Tmp	16	7.300	10:35:25	10:35:31	0	6s	+6	36°	48°
22	Tmp	16	7.600	10:35:46	10:36:02	0	16s	+16	46°	47°
23	Tmp	18	10.000	10:40:58	10:40:56	0	2s	-6	14°	47°
24	Tmp	18	11.000	10:42:58	10:43:00	0	2s	+2	21°	47°
25	Tmp	18	12.500	10:45:58	10:49:02	0	3m04s	+184	66°	47°
26	Tmp	20	15.100	10:50:03	10:52:43	0	2m40s	+160	66°	50°
27	Tmp	20	15.650	10:51:09	10:56:14	0	5m05s	+305	72°	53°
28	Tmp	21	18.000	10:54:39	10:58:53	0	4m14s	+254	72°	57°
29	Tmp	23	0.350	10:59:30	11:00:52	0	1m22s	+82	68°	58°
30	Tmp	24	0.300	11:03:10	11:04:12	0	1m02s	+62	59°	58°
31	Tmp	25	2.350	11:06:42	11:07:35	0	53s	+53	41°	58°
32	Tmp	29	0.500	11:33:13	11:33:29	0	16s	+16	47°	57°
33	Tmp	30	3.600	11:36:22	11:36:24	0	2s	+2	14°	56°
34	Tmp	30	4.850	11:38:15	11:38:14	0	1s	-3	26°	56°
35	Tmp	30	5.850	11:39:45	11:39:47	0	2s	+2	17°	56°
36	Tmp	32	1.400	12:02:13	12:02:20	0	7s	+7	23°	56°
37	Tmp	33	4.050	12:05:39	12:05:35	0	4s	-12	30°	56°
38	Pass	36	2.150	12:30:55	12:30:23	0	32s	0	55°	56°
39	Tmp	36	2.750	12:32:07	12:34:50	0	2m43s	+163	59°	56°
40	Tmp	37	6.300	12:36:51	12:42:32	0	5m41s	+341	69°	57°
41	Tmp	37	10.700	12:42:08	12:47:13	0	5m05s	+305	66°	59°
42	Tmp	38	14.300	12:46:35	12:50:53	0	4m18s	+258	63°	59°
43	Tmp	38	15.650	12:48:36	12:52:21	0	3m45s	+225	61°	59°
44	Tmp	38	16.900	12:50:29	12:53:45	0	3m16s	+196	61°	57°
45	Tmp	39	19.350	12:53:20	12:56:00	0	2m40s	+160	61°	57°
46	Tmp	39	21.250	12:55:14	12:57:20	0	2m06s	+126	60°	58°
47	Tmp	40	23.400	12:58:08	12:59:19	0	1m11s	+71	49°	57°
48	Tmp	41	26.750	13:03:21	--:--:--	0		+1800	70°	63°
49	Tmp	41	27.750	13:05:21	13:01:22	0	3m59s	-717	66°	64°
50	Tmp	41	28.650	13:07:09	13:02:17	0	4m52s	-876	71°	63°
51	Tmp	43	0.300	13:10:07	13:04:53	0	5m14s	-900	72°	67°
52	Tmp	47	3.000	13:34:04	13:34:14	0	10s	+10	36°	67°
53	Tmp	47	4.400	13:35:28	13:35:30	0	2s	+2	9°	62°
54	Tmp	48	7.400	13:39:22	13:39:28	0	6s	+6	18°	61°

PC	Tp	Trc	DistPC	Ideal	Passagem	Pen	Erro	Pontos	NoPC	AtePC
55	Tmp	48	8.150	13:40:29	13:40:20	0	9s	-27	36°	61°
56	Tmp	49	9.800	13:42:47	13:42:48	0	1s	+1	5°	60°
57	Tmp	49	11.000	13:44:13	13:44:14	0	1s	+1	6°	60°
58	Tmp	49	14.500	13:48:25	13:48:06	0	19s	-57	48°	60°
59	Tmp	49	16.200	13:50:28	13:50:20	0	8s	-24	42°	60°
60	Tmp	49	18.800	13:53:35	13:53:48	0	13s	+13	28°	60°
61	Tmp	49	21.000	13:56:13	13:56:18	0	5s	+5	8°	60°

Num	26	Pen	0	PCZ	2	Total PP	8007	Col. Final	60°
-----	----	-----	---	-----	---	----------	------	------------	-----





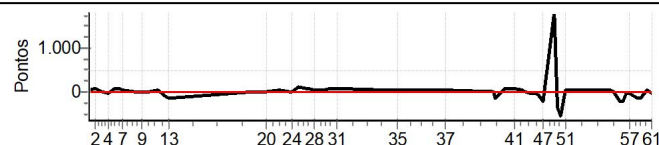
RALLY TERRENA 2023

Performance Individual

PC	Tp	Trc	DistPC	Ideal	Passagem	Pen	Erro	Pontos	NoPC	AtePC
N u m	27	27 / Paulo Cesar de Avila / Lidson Araujo								
		Cat / NL / Largada / PRODUTOR / 46 / 08:46:00								
PC	Tp	Trc	DistPC	Ideal	Passagem	Pen	Erro	Pontos	NoPC	AtePC
1	Tmp	2	0.400	08:54:29	08:54:38	0	9s	+9	27°	27°
2	Tmp	2	3.000	08:57:36	08:58:25	0	49s	+49	67°	44°
3	Pass	2	6.400	09:01:41	09:01:33	0	8s	0	53°	44°
4	Tmp	2	9.200	09:05:02	09:04:51	0	11s	-33	56°	54°
5	Tmp	2	12.100	09:08:31	09:09:34	0	1m03s	+63	62°	54°
6	Tmp	3	13.450	09:10:59	09:11:49	0	50s	+50	60°	59°
7	Tmp	3	14.400	09:12:53	09:13:11	0	18s	+18	45°	56°
8	Tmp	4	18.100	09:18:50	09:18:45	0	5s	-15	36°	54°
9	Tmp	6	0.400	09:22:32	09:22:40	0	8s	+8	43°	48°
10	Tmp	6	5.100	09:27:14	09:27:05	0	9s	-27	56°	50°
11	Tmp	7	8.900	09:31:28	09:31:45	0	17s	+17	42°	48°
12	Tmp	9	10.200	09:35:52	09:35:17	0	35s	-105	67°	49°
13	Tmp	9	11.150	09:37:46	09:36:55	0	51s	-153	69°	52°
19	Tmp	14	1.300	10:22:58	10:22:50	0	8s	-24	63°	52°
20	Tmp	14	4.900	10:30:10	10:30:16	0	6s	+6	38°	49°
21	Tmp	16	7.300	10:36:25	10:36:38	0	13s	+13	59°	49°
22	Tmp	16	7.600	10:36:46	10:37:08	0	22s	+22	57°	49°
23	Tmp	18	10.000	10:41:58	10:41:58	0	0s	0	2°	49°
24	Tmp	18	11.000	10:43:58	10:44:04	0	6s	+6	40°	49°
25	Tmp	18	12.500	10:46:58	10:48:31	0	1m33s	+93	59°	44°
26	Tmp	20	15.100	10:51:03	10:52:14	0	1m11s	+71	52°	45°
27	Tmp	20	15.650	10:52:09	10:53:12	0	1m03s	+63	50°	44°
28	Tmp	21	18.000	10:55:39	10:56:19	0	40s	+40	49°	44°
29	Tmp	23	0.350	11:00:30	11:00:56	0	26s	+26	60°	44°
30	Tmp	24	0.300	11:04:10	11:04:56	0	46s	+46	48°	45°
31	Tmp	25	2.350	11:07:42	11:08:38	0	56s	+56	43°	45°
32	Tmp	29	0.500	11:34:13	11:34:28	0	15s	+15	42°	45°
33	Tmp	30	3.600	11:37:22	11:37:54	0	32s	+32	55°	45°
34	Tmp	30	4.850	11:39:15	11:39:46	0	31s	+31	58°	45°
35	Tmp	30	5.850	11:40:45	11:41:27	0	42s	+42	62°	45°
36	Tmp	32	1.400	12:03:13	12:03:29	0	16s	+16	42°	45°
37	Tmp	33	4.050	12:06:39	12:06:59	0	20s	+20	48°	45°
38	Pass	36	2.150	12:31:55	12:31:49	0	6s	0	54°	45°
39	Tmp	36	2.750	12:33:07	12:32:18	0	49s	-147	58°	44°
40	Tmp	37	6.300	12:37:51	12:38:59	0	1m08s	+68	46°	42°
41	Tmp	37	10.700	12:43:08	12:43:58	0	50s	+50	50°	37°
42	Tmp	38	14.300	12:47:35	12:47:55	0	20s	+20	36°	36°
43	Tmp	38	15.650	12:49:36	12:49:39	0	3s	+3	13°	35°
44	Tmp	38	16.900	12:51:29	12:51:14	0	15s	-45	43°	35°
45	Tmp	39	19.350	12:54:20	12:54:02	0	18s	-54	54°	35°
46	Tmp	39	21.250	12:56:14	12:55:42	0	32s	-96	55°	37°
47	Tmp	40	23.400	12:59:08	12:57:53	0	1m15s	-225	66°	39°
48	Tmp	41	26.750	13:04:21	--:--:--	0		+1800	69°	49°
49	Tmp	41	27.750	13:06:21	13:04:15	0	2m06s	-378	56°	46°
50	Tmp	41	28.650	13:08:09	13:05:01	0	3m08s	-564	61°	49°
51	Tmp	43	0.300	13:11:07	13:11:22	0	15s	+15	37°	44°
52	Tmp	47	3.000	13:35:04	13:35:19	0	15s	+15	46°	43°
53	Tmp	47	4.400	13:36:28	13:36:22	0	6s	-18	26°	42°
54	Tmp	48	7.400	13:40:22	13:39:10	0	1m12s	-216	63°	43°

PC	Tp	Trc	DistPC	Ideal	Passagem	Pen	Erro	Pontos	NoPC	AtePC
55	Tmp	48	8.150	13:41:29	13:40:10	0	1m19s	-237	64°	43°
56	Tmp	49	9.800	13:43:47	13:43:26	0	21s	-63	51°	42°
57	Tmp	49	11.000	13:45:13	13:45:02	0	11s	-33	41°	41°
58	Tmp	49	14.500	13:49:25	13:48:31	0	54s	-162	67°	43°
59	Tmp	49	16.200	13:51:28	13:50:30	0	58s	-174	67°	44°
60	Tmp	49	18.800	13:54:35	13:54:49	0	14s	+14	30°	43°
61	Tmp	49	21.000	13:57:13	13:56:55	0	18s	-54	53°	43°

Num	27	Pen	0	PCZ	1	Total PP	5620	Col. Final	43°
-----	----	-----	---	-----	---	----------	------	------------	-----



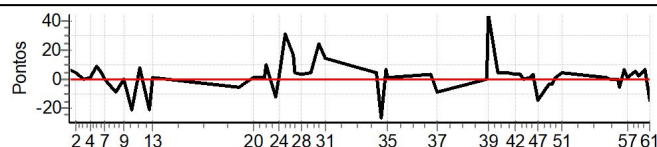
RALLY TERRENA 2023

Performance Individual

PC	Tp	Trc	DistPC	Ideal	Passagem	Pen	Erro	Pontos	NoPC	AtePC
N u m	28	28 / Jose Lucas A. Siqueira / Gabriel								
		Cat / NL / Largada		PRODUTOR / 47 / 08:47:00						
		Patrocinio				Ranger				
PC	Tp	Trc	DistPC	Ideal	Passagem	Pen	Erro	Pontos	NoPC	AtePC
1	Tmp	2	0.400	08:55:29	08:55:36	0	7s	+7	20°	20°
2	Tmp	2	3.000	08:58:36	08:58:40	0	4s	+4	12°	10°
3	Pass	2	6.400	09:02:41	09:01:52	0	49s	0	52°	10°
4	Tmp	2	9.200	09:06:02	09:06:03	0	1s	+1	13°	7°
5	Tmp	2	12.100	09:09:31	09:09:40	0	9s	+9	12°	7°
6	Tmp	3	13.450	09:11:59	09:12:04	0	5s	+5	16°	5°
7	Tmp	3	14.400	09:13:53	09:13:53	0	0s	0	8°	5°
8	Tmp	4	18.100	09:19:50	09:19:47	0	3s	-9	23°	4°
9	Tmp	6	0.400	09:23:32	09:23:32	0	0s	0	5°	4°
10	Tmp	6	5.100	09:28:14	09:28:07	0	7s	-21	46°	6°
11	Tmp	7	8.900	09:32:28	09:32:36	0	8s	+8	28°	7°
12	Tmp	9	10.200	09:36:52	09:36:45	0	7s	-21	35°	8°
13	Tmp	9	11.150	09:38:46	09:38:47	0	1s	+1	9°	8°
19	Tmp	14	1.300	10:23:58	10:23:56	0	2s	-6	33°	7°
20	Tmp	14	4.900	10:31:10	10:31:11	0	1s	+1	11°	6°
21	Tmp	16	7.300	10:37:25	10:37:26	0	1s	+1	10°	6°
22	Tmp	16	7.600	10:37:46	10:37:56	0	10s	+10	24°	6°
23	Tmp	18	10.000	10:42:58	10:42:54	0	4s	-12	22°	5°
24	Tmp	18	11.000	10:44:58	10:44:59	0	1s	+1	16°	5°
25	Tmp	18	12.500	10:47:58	10:48:29	0	31s	+31	46°	4°
26	Tmp	20	15.100	10:52:03	10:52:20	0	17s	+17	21°	3°
27	Tmp	20	15.650	10:53:09	10:53:14	0	5s	+5	15°	2°
28	Tmp	21	18.000	10:56:39	10:56:42	0	3s	+3	9°	2°
29	Tmp	23	0.350	11:01:30	11:01:34	0	4s	+4	14°	2°
30	Tmp	24	0.300	11:05:10	11:05:35	0	25s	+25	35°	6°
31	Tmp	25	2.350	11:08:42	11:08:57	0	15s	+15	19°	5°
32	Tmp	29	0.500	11:35:13	11:35:17	0	4s	+4	16°	4°
33	Tmp	30	3.600	11:38:22	11:38:13	0	9s	-27	53°	7°
34	Tmp	30	4.850	11:40:15	11:40:22	0	7s	+7	38°	7°
35	Tmp	30	5.850	11:41:45	11:41:46	0	1s	+1	9°	7°
36	Tmp	32	1.400	12:04:13	12:04:16	0	3s	+3	10°	7°
37	Tmp	33	4.050	12:07:39	12:07:36	0	3s	-9	27°	7°
38	Pass	36	2.150	12:32:55	12:32:23	0	32s	0	53°	7°
39	Tmp	36	2.750	12:34:07	12:34:52	0	45s	+45	36°	12°
40	Tmp	37	6.300	12:38:51	12:38:56	0	5s	+5	14°	11°
41	Tmp	37	10.700	12:44:08	12:44:13	0	5s	+5	16°	11°
42	Tmp	38	14.300	12:48:35	12:48:38	0	3s	+3	9°	10°
43	Tmp	38	15.650	12:50:36	12:50:39	0	3s	+3	12°	9°
44	Tmp	38	16.900	12:52:29	12:52:29	0	0s	0	3°	6°
45	Tmp	39	19.350	12:55:20	12:55:21	0	1s	+1	11°	5°
46	Tmp	39	21.250	12:57:14	12:57:17	0	3s	+3	16°	5°
47	Tmp	40	23.400	13:00:08	13:00:03	0	5s	-15	20°	5°
48	Tmp	41	26.750	13:05:21	13:05:20	0	1s	-3	7°	4°
49	Tmp	41	27.750	13:07:21	13:07:20	0	1s	-3	12°	4°
50	Tmp	41	28.650	13:09:09	13:09:10	0	1s	+1	7°	4°
51	Tmp	43	0.300	13:12:07	13:12:11	0	4s	+4	15°	4°
52	Tmp	47	3.000	13:36:04	13:36:05	0	1s	+1	3°	4°
53	Tmp	47	4.400	13:37:28	13:37:28	0	0s	0	3°	4°
54	Tmp	48	7.400	13:41:22	13:41:22	0	0s	0	3°	4°

PC	Tp	Trc	DistPC	Ideal	Passagem	Pen	Erro	Pontos	NoPC	AtePC
55	Tmp	48	8.150	13:42:29	13:42:27	0	2s	-6	9°	4°
56	Tmp	49	9.800	13:44:47	13:44:54	0	7s	+7	22°	4°
57	Tmp	49	11.000	13:46:13	13:46:14	0	1s	+1	5°	3°
58	Tmp	49	14.500	13:50:25	13:50:31	0	6s	+6	26°	4°
59	Tmp	49	16.200	13:52:28	13:52:30	0	2s	+2	14°	4°
60	Tmp	49	18.800	13:55:35	13:55:42	0	7s	+7	21°	4°
61	Tmp	49	21.000	13:58:13	13:58:08	0	5s	-15	30°	4°

Num	28	Pen	0	PCZ	5	Total PP	404	Col. Final	4°
-----	----	-----	---	-----	---	----------	-----	------------	----





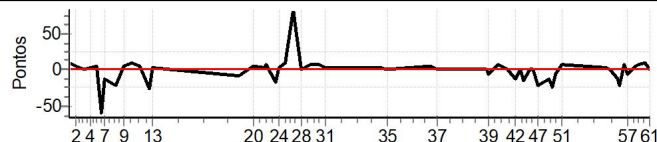
RALLY TERRENA 2023

Performance Individual

PC	Tp	Trc	DistPC	Ideal	Passagem	Pen	Erro	Pontos	NoPC	AtePC
N u m	29	29 / Diego Ferrari Garcia / Gabriel Nunes								
		Cat / NL / Largada		PRODUTOR / 48 / 08:48:00						
		Patrocínio		SW4						
PC	Tp	Trc	DistPC	Ideal	Passagem	Pen	Erro	Pontos	NoPC	AtePC
1	Tmp	2	0.400	08:56:29	08:56:38	0	9s	+9	26 °	26 °
2	Tmp	2	3.000	08:59:36	08:59:40	0	4s	+4	11 °	13 °
3	Pass	2	6.400	09:03:41	09:02:54	0	47s	0	51 °	13 °
4	Tmp	2	9.200	09:07:02	09:07:04	0	2s	+2	16 °	9 °
5	Tmp	2	12.100	09:10:31	09:10:36	0	5s	+5	6 °	6 °
6	Tmp	3	13.450	09:12:59	09:12:39	0	20s	-60	63 °	26 °
7	Tmp	3	14.400	09:14:53	09:14:49	0	4s	-12	39 °	25 °
8	Tmp	4	18.100	09:20:50	09:20:43	0	7s	-21	41 °	25 °
9	Tmp	6	0.400	09:24:32	09:24:36	0	4s	+4	29 °	21 °
10	Tmp	6	5.100	09:29:14	09:29:23	0	9s	+9	26 °	21 °
11	Tmp	7	8.900	09:33:28	09:33:32	0	4s	+4	20 °	18 °
12	Tmp	9	10.200	09:37:52	09:37:43	0	9s	-27	43 °	20 °
13	Tmp	9	11.150	09:39:46	09:39:49	0	3s	+3	25 °	20 °
19	Tmp	14	1.300	10:24:58	10:24:55	0	3s	-9	44 °	21 °
20	Tmp	14	4.900	10:32:10	10:32:15	0	5s	+5	35 °	20 °
21	Tmp	16	7.300	10:38:25	10:38:27	0	2s	+2	15 °	19 °
22	Tmp	16	7.600	10:38:46	10:38:54	0	8s	+8	14 °	18 °
23	Tmp	18	10.000	10:43:58	10:43:52	0	6s	-18	32 °	19 °
24	Tmp	18	11.000	10:45:58	10:46:01	0	3s	+3	26 °	18 °
25	Tmp	18	12.500	10:48:58	10:49:07	0	9s	+9	25 °	16 °
26	Tmp	20	15.100	10:53:03	10:54:26	0	1m23s	+83	56 °	21 °
27	Tmp	20	15.650	10:54:09	10:55:14	0	1m05s	+65	51 °	24 °
28	Tmp	21	18.000	10:57:39	10:57:40	0	1s	+1	3 °	24 °
29	Tmp	23	0.350	11:02:30	11:02:36	0	6s	+6	21 °	24 °
30	Tmp	24	0.300	11:06:10	11:06:18	0	8s	+8	7 °	23 °
31	Tmp	25	2.350	11:09:42	11:09:45	0	3s	+3	5 °	21 °
32	Tmp	29	0.500	11:36:13	11:36:15	0	2s	+2	6 °	20 °
33	Tmp	30	3.600	11:39:22	11:39:24	0	2s	+2	13 °	19 °
34	Tmp	30	4.850	11:41:15	11:41:16	0	1s	+1	12 °	19 °
35	Tmp	30	5.850	11:42:45	11:42:45	0	0s	0	3 °	19 °
36	Tmp	32	1.400	12:05:13	12:05:18	0	5s	+5	12 °	18 °
37	Tmp	33	4.050	12:08:39	12:08:40	0	1s	+1	5 °	18 °
38	Pass	36	2.150	12:33:55	12:33:27	0	28s	0	52 °	18 °
39	Tmp	36	2.750	12:35:07	12:35:05	0	2s	-6	12 °	15 °
40	Tmp	37	6.300	12:39:51	12:39:57	0	6s	+6	18 °	14 °
41	Tmp	37	10.700	12:45:08	12:45:09	0	1s	+1	5 °	14 °
42	Tmp	38	14.300	12:49:35	12:49:31	0	4s	-12	24 °	14 °
43	Tmp	38	15.650	12:51:36	12:51:37	0	1s	+1	5 °	14 °
44	Tmp	38	16.900	12:53:29	12:53:24	0	5s	-15	26 °	14 °
45	Tmp	39	19.350	12:56:20	12:56:21	0	1s	+1	10 °	14 °
46	Tmp	39	21.250	12:58:14	12:58:14	0	0s	0	4 °	14 °
47	Tmp	40	23.400	13:01:08	13:01:01	0	7s	-21	28 °	14 °
48	Tmp	41	26.750	13:06:21	13:06:17	0	4s	-12	14 °	12 °
49	Tmp	41	27.750	13:08:21	13:08:13	0	8s	-24	24 °	12 °
50	Tmp	41	28.650	13:10:09	13:10:07	0	2s	-6	16 °	12 °
51	Tmp	43	0.300	13:13:07	13:13:13	0	6s	+6	23 °	12 °
52	Tmp	47	3.000	13:37:04	13:37:07	0	3s	+3	14 °	12 °
53	Tmp	47	4.400	13:38:28	13:38:28	0	0s	0	2 °	10 °
54	Tmp	48	7.400	13:42:22	13:42:18	0	4s	-12	22 °	10 °

PC	Tp	Trc	DistPC	Ideal	Passagem	Pen	Erro	Pontos	NoPC	AtePC
55	Tmp	48	8.150	13:43:29	13:43:22	0	7s	-21	32 °	10 °
56	Tmp	49	9.800	13:45:47	13:45:55	0	8s	+8	23 °	10 °
57	Tmp	49	11.000	13:47:13	13:47:11	0	2s	-6	15 °	10 °
58	Tmp	49	14.500	13:51:25	13:51:29	0	4s	+4	22 °	10 °
59	Tmp	49	16.200	13:53:28	13:53:34	0	6s	+6	30 °	10 °
60	Tmp	49	18.800	13:56:35	13:56:45	0	10s	+10	23 °	10 °
61	Tmp	49	21.000	13:59:13	13:59:14	0	1s	+1	3 °	10 °

Num	29	Pen	0	PCZ	3	Total PP	573	Col. Final	10°
-----	----	-----	---	-----	---	----------	-----	------------	-----





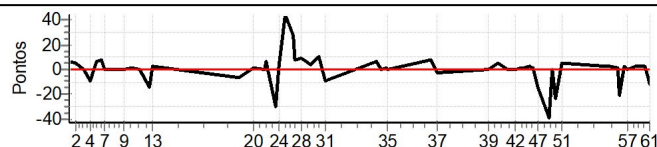
RALLY TERRENA 2023

Performance Individual

PC	Tp	Trc	DistPC	Ideal	Passagem	Pen	Erro	Pontos	NoPC	AtePC
N u m	30	30 / Lucas França / Luis Claudio								
		Cat / NL / Largada			PRODUTOR / 49 / 08:49:00					
		Ibiá				Hilux				
PC	Tp	Trc	DistPC	Ideal	Passagem	Pen	Erro	Pontos	NoPC	AtePC
1	Tmp	2	0.400	08:57:29	08:57:35	0	6s	+6	16°	16°
2	Tmp	2	3.000	09:00:36	09:00:41	0	5s	+5	15°	11°
3	Pass	2	6.400	09:04:41	09:03:58	0	43s	0	50°	11°
4	Tmp	2	9.200	09:08:02	09:07:59	0	3s	-9	36°	16°
5	Tmp	2	12.100	09:11:31	09:11:38	0	7s	+7	9°	10°
6	Tmp	3	13.450	09:13:59	09:14:07	0	8s	+8	25°	10°
7	Tmp	3	14.400	09:15:53	09:15:53	0	0s	0	7°	8°
8	Tmp	4	18.100	09:21:50	09:21:50	0	0s	0	3°	3°
9	Tmp	6	0.400	09:25:32	09:25:32	0	0s	0	4°	3°
10	Tmp	6	5.100	09:30:14	09:30:15	0	1s	+1	5°	3°
11	Tmp	7	8.900	09:34:28	09:34:28	0	0s	0	2°	3°
12	Tmp	9	10.200	09:38:52	09:38:47	0	5s	-15	24°	3°
13	Tmp	9	11.150	09:40:46	09:40:48	0	2s	+2	16°	3°
19	Tmp	14	1.300	10:25:58	10:25:56	0	2s	-6	32°	2°
20	Tmp	14	4.900	10:33:10	10:33:11	0	1s	+1	10°	2°
21	Tmp	16	7.300	10:39:25	10:39:25	0	0s	0	3°	2°
22	Tmp	16	7.600	10:39:46	10:39:53	0	7s	+7	9°	1°
23	Tmp	18	10.000	10:44:58	10:44:48	0	10s	-30	46°	2°
24	Tmp	18	11.000	10:46:58	10:47:01	0	3s	+3	25°	2°
25	Tmp	18	12.500	10:49:58	10:50:42	0	44s	+44	53°	3°
26	Tmp	20	15.100	10:54:03	10:54:30	0	27s	+27	27°	4°
27	Tmp	20	15.650	10:55:09	10:55:17	0	8s	+8	18°	6°
28	Tmp	21	18.000	10:58:39	10:58:48	0	9s	+9	27°	6°
29	Tmp	23	0.350	11:03:30	11:03:34	0	4s	+4	13°	6°
30	Tmp	24	0.300	11:07:10	11:07:20	0	10s	+10	9°	5°
31	Tmp	25	2.350	11:10:42	11:10:39	0	3s	-9	14°	3°
32	Tmp	29	0.500	11:37:13	11:37:19	0	6s	+6	23°	3°
33	Tmp	30	3.600	11:40:22	11:40:22	0	0s	0	8°	3°
34	Tmp	30	4.850	11:42:15	11:42:16	0	1s	+1	11°	3°
35	Tmp	30	5.850	11:43:45	11:43:45	0	0s	0	2°	3°
36	Tmp	32	1.400	12:06:13	12:06:21	0	8s	+8	26°	2°
37	Tmp	33	4.050	12:09:39	12:09:38	0	1s	-3	11°	2°
38	Pass	36	2.150	12:34:55	12:34:23	0	32s	0	51°	2°
39	Tmp	36	2.750	12:36:07	12:36:07	0	0s	0	3°	2°
40	Tmp	37	6.300	12:40:51	12:40:56	0	5s	+5	13°	2°
41	Tmp	37	10.700	12:46:08	12:46:08	0	0s	0	3°	2°
42	Tmp	38	14.300	12:50:35	12:50:35	0	0s	0	1°	2°
43	Tmp	38	15.650	12:52:36	12:52:37	0	1s	+1	4°	2°
44	Tmp	38	16.900	12:54:29	12:54:30	0	1s	+1	6°	2°
45	Tmp	39	19.350	12:57:20	12:57:23	0	3s	+3	23°	2°
46	Tmp	39	21.250	12:59:14	12:59:15	0	1s	+1	7°	2°
47	Tmp	40	23.400	13:02:08	13:02:03	0	5s	-15	19°	2°
48	Tmp	41	26.750	13:07:21	13:07:08	0	13s	-39	32°	2°
49	Tmp	41	27.750	13:09:21	13:09:21	0	0s	0	4°	2°
50	Tmp	41	28.650	13:11:09	13:11:01	0	8s	-24	20°	2°
51	Tmp	43	0.300	13:14:07	13:14:12	0	5s	+5	21°	2°
52	Tmp	47	3.000	13:38:04	13:38:06	0	2s	+2	6°	2°
53	Tmp	47	4.400	13:39:28	13:39:30	0	2s	+2	8°	2°
54	Tmp	48	7.400	13:43:22	13:43:23	0	1s	+1	5°	2°

PC	Tp	Trc	DistPC	Ideal	Passagem	Pen	Erro	Pontos	NoPC	AtePC
55	Tmp	48	8.150	13:44:29	13:44:22	0	7s	-21	31°	2°
56	Tmp	49	9.800	13:46:47	13:46:50	0	3s	+3	9°	2°
57	Tmp	49	11.000	13:48:13	13:48:13	0	0s	0	3°	2°
58	Tmp	49	14.500	13:52:25	13:52:28	0	3s	+3	19°	2°
59	Tmp	49	16.200	13:54:28	13:54:30	0	2s	+2	13°	2°
60	Tmp	49	18.800	13:57:35	13:57:38	0	3s	+3	6°	2°
61	Tmp	49	21.000	14:00:13	14:00:09	0	4s	-12	27°	2°

Num	30	Pen	0	PCZ	12	Total PP	372	Col. Final	2°
-----	----	-----	---	-----	----	----------	-----	------------	----





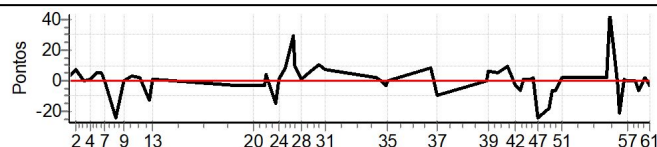
RALLY TERRENA 2023

Performance Individual

PC	Tp	Trc	DistPC	Ideal	Passagem	Pen	Erro	Pontos	NoPC	AtePC
N u m	31	31 / Tomio lamaguti / Tadashi lamaguti								
		Cat / NL / Largada		PRODUTOR / 50 / 08:50:00						
		Patrocínio			Amarok					
PC	Tp	Trc	DistPC	Ideal	Passagem	Pen	Erro	Pontos	NoPC	AtePC
1	Tmp	2	0.400	08:58:29	08:58:32	0	3s	+3	3°	3°
2	Tmp	2	3.000	09:01:36	09:01:43	0	7s	+7	19°	9°
3	Pass	2	6.400	09:05:41	09:04:55	0	46s	0	49°	9°
4	Tmp	2	9.200	09:09:02	09:09:03	0	1s	+1	12°	6°
5	Tmp	2	12.100	09:12:31	09:12:36	0	5s	+5	5°	3°
6	Tmp	3	13.450	09:14:59	09:15:04	0	5s	+5	15°	4°
7	Tmp	3	14.400	09:16:53	09:16:53	0	0s	0	6°	4°
8	Tmp	4	18.100	09:22:50	09:22:42	0	8s	-24	44°	6°
9	Tmp	6	0.400	09:26:32	09:26:32	0	0s	0	3°	6°
10	Tmp	6	5.100	09:31:14	09:31:17	0	3s	+3	12°	4°
11	Tmp	7	8.900	09:35:28	09:35:30	0	2s	+2	7°	4°
12	Tmp	9	10.200	09:39:52	09:39:48	0	4s	-12	14°	4°
13	Tmp	9	11.150	09:41:46	09:41:47	0	1s	+1	8°	4°
19	Tmp	14	1.300	10:26:58	10:26:57	0	1s	-3	20°	3°
20	Tmp	14	4.900	10:34:10	10:34:09	0	1s	-3	24°	3°
21	Tmp	16	7.300	10:40:25	10:40:24	0	1s	-3	22°	3°
22	Tmp	16	7.600	10:40:46	10:40:50	0	4s	+4	1°	3°
23	Tmp	18	10.000	10:45:58	10:45:53	0	5s	-15	26°	1°
24	Tmp	18	11.000	10:47:58	10:47:59	0	1s	+1	15°	1°
25	Tmp	18	12.500	10:50:58	10:51:06	0	8s	+8	21°	1°
26	Tmp	20	15.100	10:55:03	10:55:32	0	29s	+29	30°	1°
27	Tmp	20	15.650	10:56:09	10:56:18	0	9s	+9	21°	1°
28	Tmp	21	18.000	10:59:39	10:59:40	0	1s	+1	2°	1°
29	Tmp	23	0.350	11:04:30	11:04:36	0	6s	+6	20°	1°
30	Tmp	24	0.300	11:08:10	11:08:21	0	11s	+11	11°	1°
31	Tmp	25	2.350	11:11:42	11:11:49	0	7s	+7	12°	1°
32	Tmp	29	0.500	11:38:13	11:38:15	0	2s	+2	5°	1°
33	Tmp	30	3.600	11:41:22	11:41:22	0	0s	0	7°	1°
34	Tmp	30	4.850	11:43:15	11:43:14	0	1s	-3	25°	1°
35	Tmp	30	5.850	11:44:45	11:44:45	0	0s	0	1°	1°
36	Tmp	32	1.400	12:07:13	12:07:21	0	8s	+8	25°	1°
37	Tmp	33	4.050	12:10:39	12:10:36	0	3s	-9	26°	1°
38	Pass	36	2.150	12:35:55	12:35:21	0	34s	0	50°	1°
39	Tmp	36	2.750	12:37:07	12:37:13	0	6s	+6	11°	1°
40	Tmp	37	6.300	12:41:51	12:41:56	0	5s	+5	12°	1°
41	Tmp	37	10.700	12:47:08	12:47:18	0	10s	+10	28°	1°
42	Tmp	38	14.300	12:51:35	12:51:34	0	1s	-3	8°	1°
43	Tmp	38	15.650	12:53:36	12:53:34	0	2s	-6	19°	1°
44	Tmp	38	16.900	12:55:29	12:55:30	0	1s	+1	5°	1°
45	Tmp	39	19.350	12:58:20	12:58:21	0	1s	+1	9°	1°
46	Tmp	39	21.250	13:00:14	13:00:16	0	2s	+2	13°	1°
47	Tmp	40	23.400	13:03:08	13:03:00	0	8s	-24	32°	1°
48	Tmp	41	26.750	13:08:21	13:08:15	0	6s	-18	20°	1°
49	Tmp	41	27.750	13:10:21	13:10:19	0	2s	-6	17°	1°
50	Tmp	41	28.650	13:12:09	13:12:07	0	2s	-6	15°	1°
51	Tmp	43	0.300	13:15:07	13:15:09	0	2s	+2	9°	1°
52	Tmp	47	3.000	13:39:04	13:39:06	0	2s	+2	5°	1°
53	Tmp	47	4.400	13:40:28	13:41:11	0	43s	+43	42°	1°
54	Tmp	48	7.400	13:44:22	13:44:21	0	1s	-3	10°	1°

PC	Tp	Trc	DistPC	Ideal	Passagem	Pen	Erro	Pontos	NoPC	AtePC
55	Tmp	48	8.150	13:45:29	13:45:22	0	7s	-21	30°	1°
56	Tmp	49	9.800	13:47:47	13:47:48	0	1s	+1	4°	1°
57	Tmp	49	11.000	13:49:13	13:49:13	0	0s	0	2°	1°
58	Tmp	49	14.500	13:53:25	13:53:25	0	0s	0	2°	1°
59	Tmp	49	16.200	13:55:28	13:55:26	0	2s	-6	29°	1°
60	Tmp	49	18.800	13:58:35	13:58:37	0	2s	+2	4°	1°
61	Tmp	49	21.000	14:01:13	14:01:12	0	1s	-3	5°	1°

Num	31	Pen	0	PCZ	6	Total PP	356	Col. Final	1°
-----	----	-----	---	-----	---	----------	-----	------------	----





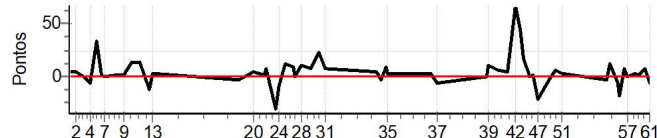
RALLY TERRENA 2023

Performance Individual

PC	Tp	Trc	DistPC	Ideal	Passagem	Pen	Erro	Pontos	NoPC	AtePC
N u m	32	32 / Cassio lamaguti / Alexandre Tanaka								
		Cat / NL / Largada		PRODUTOR / 51 / 08:51:00						
		São Gotardo			Amarok					
PC	Tp	Trc	DistPC	Ideal	Passagem	Pen	Erro	Pontos	NoPC	AtePC
1	Tmp	2	0.400	08:59:29	08:59:34	0	5s	+5	9°	9°
2	Tmp	2	3.000	09:02:36	09:02:40	0	4s	+4	10°	8°
3	Pass	2	6.400	09:06:41	09:06:01	0	40s	0	48°	8°
4	Tmp	2	9.200	09:10:02	09:10:00	0	2s	-6	30°	10°
5	Tmp	2	12.100	09:13:31	09:14:04	0	33s	+33	45°	20°
6	Tmp	3	13.450	09:15:59	09:16:01	0	2s	+2	8°	15°
7	Tmp	3	14.400	09:17:53	09:17:53	0	0s	0	5°	13°
8	Tmp	4	18.100	09:23:50	09:23:51	0	1s	+1	6°	9°
9	Tmp	6	0.400	09:27:32	09:27:33	0	1s	+1	11°	7°
10	Tmp	6	5.100	09:32:14	09:32:28	0	14s	+14	40°	9°
11	Tmp	7	8.900	09:36:28	09:36:42	0	14s	+14	39°	10°
12	Tmp	9	10.200	09:40:52	09:40:48	0	4s	-12	13°	10°
13	Tmp	9	11.150	09:42:46	09:42:49	0	3s	+3	24°	10°
19	Tmp	14	1.300	10:27:58	10:27:57	0	1s	-3	19°	8°
20	Tmp	14	4.900	10:35:10	10:35:14	0	4s	+4	31°	8°
21	Tmp	16	7.300	10:41:25	10:41:26	0	1s	+1	9°	8°
22	Tmp	16	7.600	10:41:46	10:41:54	0	8s	+8	13°	8°
23	Tmp	18	10.000	10:46:58	10:46:48	0	10s	-30	45°	9°
24	Tmp	18	11.000	10:48:58	10:48:55	0	3s	-9	51°	10°
25	Tmp	18	12.500	10:51:58	10:52:10	0	12s	+12	30°	7°
26	Tmp	20	15.100	10:56:03	10:56:12	0	9s	+9	12°	5°
27	Tmp	20	15.650	10:57:09	10:57:09	0	0s	0	3°	3°
28	Tmp	21	18.000	11:00:39	11:00:49	0	10s	+10	29°	3°
29	Tmp	23	0.350	11:05:30	11:05:38	0	8s	+8	30°	5°
30	Tmp	24	0.300	11:09:10	11:09:33	0	23s	+23	29°	7°
31	Tmp	25	2.350	11:12:42	11:12:49	0	7s	+7	11°	6°
32	Tmp	29	0.500	11:39:13	11:39:18	0	5s	+5	19°	6°
33	Tmp	30	3.600	11:42:22	11:42:21	0	1s	-3	20°	4°
34	Tmp	30	4.850	11:44:15	11:44:24	0	9s	+9	42°	5°
35	Tmp	30	5.850	11:45:45	11:45:48	0	3s	+3	23°	5°
36	Tmp	32	1.400	12:08:13	12:08:16	0	3s	+3	9°	5°
37	Tmp	33	4.050	12:11:39	12:11:37	0	2s	-6	19°	5°
38	Pass	36	2.150	12:36:55	12:36:25	0	30s	0	49°	5°
39	Tmp	36	2.750	12:38:07	12:38:18	0	11s	+11	14°	4°
40	Tmp	37	6.300	12:42:51	12:42:57	0	6s	+6	17°	4°
41	Tmp	37	10.700	12:48:08	12:48:13	0	5s	+5	15°	4°
42	Tmp	38	14.300	12:52:35	12:53:41	0	1m06s	+66	48°	11°
43	Tmp	38	15.650	12:54:36	12:55:19	0	43s	+43	44°	11°
44	Tmp	38	16.900	12:56:29	12:56:46	0	17s	+17	30°	12°
45	Tmp	39	19.350	12:59:20	12:59:20	0	0s	0	3°	12°
46	Tmp	39	21.250	13:01:14	13:01:16	0	2s	+2	12°	12°
47	Tmp	40	23.400	13:04:08	13:04:01	0	7s	-21	27°	11°
48	Tmp	41	26.750	13:09:21	13:09:20	0	1s	-3	6°	9°
49	Tmp	41	27.750	13:11:21	13:11:23	0	2s	+2	10°	10°
50	Tmp	41	28.650	13:13:09	13:13:15	0	6s	+6	14°	10°
51	Tmp	43	0.300	13:16:07	13:16:10	0	3s	+3	10°	10°
52	Tmp	47	3.000	13:40:04	13:40:03	0	1s	-3	13°	10°
53	Tmp	47	4.400	13:41:28	13:41:40	0	12s	+12	19°	7°
54	Tmp	48	7.400	13:45:22	13:45:20	0	2s	-6	17°	7°

PC	Tp	Trc	DistPC	Ideal	Passagem	Pen	Erro	Pontos	NoPC	AtePC
55	Tmp	48	8.150	13:46:29	13:46:23	0	6s	-18	23°	7°
56	Tmp	49	9.800	13:48:47	13:48:54	0	7s	+7	21°	7°
57	Tmp	49	11.000	13:50:13	13:50:13	0	0s	0	1°	5°
58	Tmp	49	14.500	13:54:25	13:54:28	0	3s	+3	18°	5°
59	Tmp	49	16.200	13:56:28	13:56:30	0	2s	+2	12°	5°
60	Tmp	49	18.800	13:59:35	13:59:42	0	7s	+7	20°	5°
61	Tmp	49	21.000	14:02:13	14:02:11	0	2s	-6	12°	5°

Num	32	Pen	0	PCZ	4	Total PP	497	Col. Final	5°
-----	----	-----	---	-----	---	----------	-----	------------	----





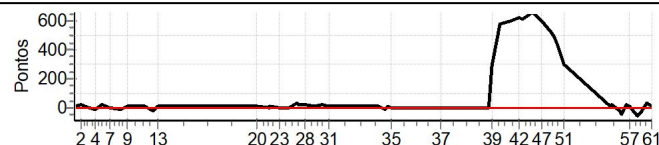
RALLY TERRENA 2023

Performance Individual

PC	Tp	Trc	DistPC	Ideal	Passagem	Pen	Erro	Pontos	NoPC	AtePC
N u m	33	33 / Vitor Caixeta / Guilherme								
		Cat / NL / Largada		PRODUTOR / 52 / 08:52:00						
		Patos de Minas			S10					
PC	Tp	Trc	DistPC	Ideal	Passagem	Pen	Erro	Pontos	NoPC	AtePC
1	Tmp	2	0.400	09:00:29	09:00:36	0	7s	+7	19°	19°
2	Tmp	2	3.000	09:03:36	09:03:51	0	15s	+15	31°	21°
3	Pass	2	6.400	09:07:41	09:06:49	0	52s	0	47°	21°
4	Tmp	2	9.200	09:11:02	09:10:57	0	5s	-15	46°	21°
5	Tmp	2	12.100	09:14:31	09:14:46	0	15s	+15	22°	22°
6	Tmp	3	13.450	09:16:59	09:17:07	0	8s	+8	24°	21°
7	Tmp	3	14.400	09:18:53	09:18:53	0	0s	0	4°	17°
8	Tmp	4	18.100	09:24:50	09:24:45	0	5s	-15	35°	13°
9	Tmp	6	0.400	09:28:32	09:28:37	0	5s	+5	34°	13°
10	Tmp	6	5.100	09:33:14	09:33:20	0	6s	+6	19°	11°
11	Tmp	7	8.900	09:37:28	09:37:40	0	12s	+12	37°	14°
12	Tmp	9	10.200	09:41:52	09:41:45	0	7s	-21	34°	13°
13	Tmp	9	11.150	09:43:46	09:43:48	0	2s	+2	15°	13°
19	Tmp	14	1.300	10:28:58	10:29:06	0	8s	+8	40°	13°
20	Tmp	14	4.900	10:36:10	10:36:17	0	7s	+7	44°	13°
21	Tmp	16	7.300	10:42:25	10:42:26	0	1s	+1	8°	12°
22	Tmp	16	7.600	10:42:46	10:42:54	0	8s	+8	12°	11°
23	Tmp	18	10.000	10:47:58	10:47:55	0	3s	-9	18°	11°
24	Tmp	18	11.000	10:49:58	10:49:57	0	1s	-3	24°	11°
25	Tmp	18	12.500	10:52:58	10:52:57	0	1s	-3	12°	5°
26	Tmp	20	15.100	10:57:03	10:57:32	0	29s	+29	29°	8°
27	Tmp	20	15.650	10:58:09	10:58:29	0	20s	+20	31°	9°
28	Tmp	21	18.000	11:01:39	11:01:57	0	18s	+18	41°	10°
29	Tmp	23	0.350	11:06:30	11:06:38	0	8s	+8	29°	10°
30	Tmp	24	0.300	11:10:10	11:10:34	0	24s	+24	32°	15°
31	Tmp	25	2.350	11:13:42	11:13:54	0	12s	+12	17°	14°
32	Tmp	29	0.500	11:40:13	11:40:16	0	3s	+3	15°	13°
33	Tmp	30	3.600	11:43:22	11:43:18	0	4s	-12	35°	14°
34	Tmp	30	4.850	11:45:15	11:45:22	0	7s	+7	37°	14°
35	Tmp	30	5.850	11:46:45	11:46:44	0	1s	-3	22°	14°
36	Tmp	32	1.400	12:09:13	12:09:14	0	1s	+1	5°	13°
37	Tmp	33	4.050	12:12:39	12:12:37	0	2s	-6	18°	13°
38	Pass	36	2.150	12:37:55	12:37:23	0	32s	0	48°	13°
39	Tmp	36	2.750	12:39:07	12:43:53	0	4m46s	+286	71°	23°
40	Tmp	37	6.300	12:43:51	12:53:33	0	9m42s	+582	77°	36°
41	Tmp	37	10.700	12:49:08	12:59:12	0	10m04s	+604	77°	47°
42	Tmp	38	14.300	12:53:35	13:03:58	0	10m23s	+623	77°	55°
43	Tmp	38	15.650	12:55:36	13:05:49	0	10m13s	+613	77°	58°
44	Tmp	38	16.900	12:57:29	13:08:03	0	10m34s	+634	77°	63°
45	Tmp	39	19.350	13:00:20	13:11:18	0	10m58s	+658	77°	65°
46	Tmp	39	21.250	13:02:14	13:13:00	0	10m46s	+646	78°	68°
47	Tmp	40	23.400	13:05:08	13:15:15	0	10m07s	+607	77°	69°
48	Tmp	41	26.750	13:10:21	13:19:05	0	8m44s	+524	46°	67°
49	Tmp	41	27.750	13:12:21	13:20:34	0	8m13s	+493	58°	67°
50	Tmp	41	28.650	13:14:09	13:21:19	0	7m10s	+430	57°	64°
51	Tmp	43	0.300	13:17:07	13:22:03	0	4m56s	+296	53°	63°
52	Tmp	47	3.000	13:41:04	13:41:10	0	6s	+6	27°	60°
53	Tmp	47	4.400	13:42:28	13:42:42	0	14s	+14	21°	58°
54	Tmp	48	7.400	13:46:22	13:46:12	0	10s	-30	33°	58°

PC	Tp	Trc	DistPC	Ideal	Passagem	Pen	Erro	Pontos	NoPC	AtePC
55	Tmp	48	8.150	13:47:29	13:47:14	0	15s	-45	43°	57°
56	Tmp	49	9.800	13:49:47	13:50:02	0	15s	+15	33°	57°
57	Tmp	49	11.000	13:51:13	13:51:21	0	8s	+8	17°	57°
58	Tmp	49	14.500	13:55:25	13:55:05	0	20s	-60	50°	57°
59	Tmp	49	16.200	13:57:28	13:57:14	0	14s	-42	49°	57°
60	Tmp	49	18.800	14:00:35	14:01:04	0	29s	+29	41°	57°
61	Tmp	49	21.000	14:03:13	14:03:18	0	5s	+5	7°	57°

Num	33	Pen	0	PCZ	1	Total PP	7553	Col. Final	57°
-----	----	-----	---	-----	---	----------	------	------------	-----





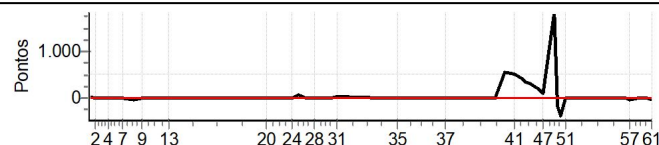
RALLY TERRENA 2023

Performance Individual

PC	Tp	Trc	DistPC	Ideal	Passagem	Pen	Erro	Pontos	NoPC	AtePC	
N u m	34	34 / Carlos Eduardo L. Coelho / Paulo Cesar Ferreira									
		Cat / NL / Largada		PRODUTOR / 53 / 08:53:00							
		41°									
PC	Tp	Trc	DistPC	Ideal	Passagem	Pen	Erro	Pontos	NoPC	AtePC	
1	Tmp	2	0.400	09:01:29	09:01:40	30	11s	+41	60°	60°	
2	Tmp	2	3.000	09:04:36	09:04:42	0	6s	+6	18°	38°	
3	Pass	2	6.400	09:08:41	09:07:54	0	47s	0	46°	38°	
4	Tmp	2	9.200	09:12:02	09:12:03	0	1s	+1	11°	26°	
5	Tmp	2	12.100	09:15:31	09:15:34	0	3s	+3	3°	21°	
6	Tmp	3	13.450	09:17:59	09:18:03	0	4s	+4	13°	18°	
7	Tmp	3	14.400	09:19:53	09:19:52	0	1s	-3	20°	16°	
8	Tmp	4	18.100	09:25:50	09:25:41	0	9s	-27	48°	16°	
9	Tmp	6	0.400	09:29:32	09:29:34	0	2s	+2	15°	15°	
10	Tmp	6	5.100	09:34:14	09:34:16	0	2s	+2	9°	12°	
11	Tmp	7	8.900	09:38:28	09:38:27	0	1s	-3	12°	11°	
12	Tmp	9	10.200	09:42:52	09:42:49	0	3s	-9	8°	11°	
13	Tmp	9	11.150	09:44:46	09:44:48	0	2s	+2	14°	11°	
19	Tmp	14	1.300	10:29:58	10:29:54	0	4s	-12	51°	10°	
20	Tmp	14	4.900	10:37:10	10:37:12	0	2s	+2	21°	9°	
21	Tmp	16	7.300	10:43:25	10:43:26	0	1s	+1	7°	9°	
22	Tmp	16	7.600	10:43:46	10:43:55	0	9s	+9	19°	9°	
23	Tmp	18	10.000	10:48:58	10:48:53	0	5s	-15	25°	10°	
24	Tmp	18	11.000	10:50:58	10:50:58	0	0s	0	7°	9°	
25	Tmp	18	12.500	10:53:58	10:55:05	0	1m07s	+67	58°	15°	
26	Tmp	20	15.100	10:58:03	10:58:07	0	4s	+4	6°	12°	
27	Tmp	20	15.650	10:59:09	10:59:10	0	1s	+1	5°	10°	
28	Tmp	21	18.000	11:02:39	11:02:41	0	2s	+2	5°	8°	
29	Tmp	23	0.350	11:07:30	11:07:33	0	3s	+3	10°	8°	
30	Tmp	24	0.300	11:11:10	11:11:23	0	13s	+13	15°	8°	
31	Tmp	25	2.350	11:14:42	11:14:59	0	17s	+17	21°	8°	
32	Tmp	29	0.500	11:41:13	11:41:22	0	9s	+9	32°	10°	
33	Tmp	30	3.600	11:44:22	11:44:21	0	1s	-3	19°	10°	
34	Tmp	30	4.850	11:46:15	11:46:15	0	0s	0	4°	10°	
35	Tmp	30	5.850	11:47:45	11:47:47	0	2s	+2	16°	9°	
36	Tmp	32	1.400	12:10:13	12:10:11	0	2s	-6	17°	8°	
37	Tmp	33	4.050	12:13:39	12:13:39	0	0s	0	3°	8°	
38	Pass	36	2.150	12:38:55	12:38:26	0	29s	0	47°	8°	
39	Tmp	36	2.750	12:40:07	12:40:09	0	2s	+2	6°	6°	
40	Tmp	37	6.300	12:44:51	12:53:35	0	8m44s	+524	76°	26°	
41	Tmp	37	10.700	12:50:08	12:58:33	0	8m25s	+505	76°	35°	
42	Tmp	38	14.300	12:54:35	13:01:28	0	6m53s	+413	74°	42°	
43	Tmp	38	15.650	12:56:36	13:02:29	0	5m53s	+353	72°	45°	
44	Tmp	38	16.900	12:58:29	13:03:40	0	5m11s	+311	70°	48°	
45	Tmp	39	19.350	13:01:20	13:05:24	0	4m04s	+244	67°	50°	
46	Tmp	39	21.250	13:03:14	13:06:23	0	3m09s	+189	64°	50°	
47	Tmp	40	23.400	13:06:08	13:07:53	0	1m45s	+105	57°	51°	
48	Tmp	41	26.750	13:11:21	--:--:--	0		+1800	68°	57°	
49	Tmp	41	27.750	13:13:21	13:12:19	0	1m02s	-186	46°	55°	
50	Tmp	41	28.650	13:15:09	13:13:03	0	2m06s	-378	54°	55°	
51	Tmp	43	0.300	13:18:07	13:18:08	0	1s	+1	6°	50°	
52	Tmp	47	3.000	13:42:04	13:42:02	0	2s	-6	26°	50°	
53	Tmp	47	4.400	13:43:28	13:43:24	0	4s	-12	18°	48°	
54	Tmp	48	7.400	13:47:22	13:47:21	0	1s	-3	9°	46°	

PC	Tp	Trc	DistPC	Ideal	Passagem	Pen	Erro	Pontos	NoPC	AtePC
55	Tmp	48	8.150	13:48:29	13:48:26	0	3s	-9	15°	45°
56	Tmp	49	9.800	13:50:47	13:50:50	0	3s	+3	8°	45°
57	Tmp	49	11.000	13:52:13	13:52:00	0	13s	-39	48°	43°
58	Tmp	49	14.500	13:56:25	13:56:26	0	1s	+1	7°	42°
59	Tmp	49	16.200	13:58:28	13:58:28	0	0s	0	4°	41°
60	Tmp	49	18.800	14:01:35	14:01:39	0	4s	+4	11°	41°
61	Tmp	49	21.000	14:04:13	14:03:56	0	17s	-51	52°	41°

Num	34	Pen	30	PCZ	4	Total PP	5408	Col. Final	41°
-----	----	-----	----	-----	---	----------	------	------------	-----



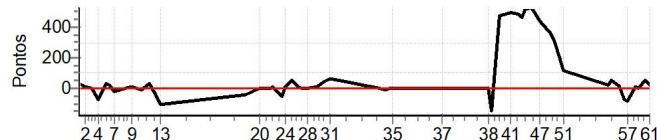
RALLY TERRENA 2023

Performance Individual

PC	Tp	Trc	DistPC	Ideal	Passagem	Pen	Erro	Pontos	NoPC	AtePC	
N u m	35	35 / Silas / Vitor Hugo M.gonçalves									
		Cat / NL / Largada		PRODUTOR / 54 / 08:54:00							
		47°									
PC	Tp	Trc	DistPC	Ideal	Passagem	Pen	Erro	Pontos	NoPC	AtePC	
1	Tmp	2	0.400	09:02:29	09:02:34	30	5s	+35	45°	45°	
2	Tmp	2	3.000	09:05:36	09:05:45	0	9s	+9	25°	35°	
3	Pass	2	6.400	09:09:41	09:08:46	0	55s	0	45°	35°	
4	Tmp	2	9.200	09:13:02	09:12:37	0	25s	-75	67°	58°	
5	Tmp	2	12.100	09:16:31	09:17:09	0	38s	+38	49°	55°	
6	Tmp	3	13.450	09:18:59	09:19:21	0	22s	+22	39°	51°	
7	Tmp	3	14.400	09:20:53	09:20:46	0	7s	-21	46°	51°	
8	Tmp	4	18.100	09:26:50	09:26:52	0	2s	+2	10°	44°	
9	Tmp	6	0.400	09:30:32	09:30:48	0	16s	+16	52°	42°	
10	Tmp	6	5.100	09:35:14	09:35:10	0	4s	-12	34°	41°	
11	Tmp	7	8.900	09:39:28	09:40:05	0	37s	+37	53°	43°	
12	Tmp	9	10.200	09:43:52	09:43:32	0	20s	-60	59°	42°	
13	Tmp	9	11.150	09:45:46	09:45:11	0	35s	-105	63°	45°	
19	Tmp	14	1.300	10:30:58	10:30:45	0	13s	-39	66°	48°	
20	Tmp	14	4.900	10:38:10	10:38:11	0	1s	+1	9°	44°	
21	Tmp	16	7.300	10:44:25	10:44:30	0	5s	+5	34°	44°	
22	Tmp	16	7.600	10:44:46	10:45:02	0	16s	+16	45°	44°	
23	Tmp	18	10.000	10:49:58	10:49:42	0	16s	-48	67°	45°	
24	Tmp	18	11.000	10:51:58	10:52:07	0	9s	+9	50°	46°	
25	Tmp	18	12.500	10:54:58	10:55:54	0	56s	+56	56°	42°	
26	Tmp	20	15.100	10:59:03	10:59:14	0	11s	+11	15°	38°	
27	Tmp	20	15.650	11:00:09	11:00:13	0	4s	+4	14°	35°	
28	Tmp	21	18.000	11:03:39	11:03:44	0	5s	+5	14°	35°	
29	Tmp	23	0.350	11:08:30	11:08:41	0	11s	+11	44°	35°	
30	Tmp	24	0.300	11:12:10	11:12:56	0	46s	+46	47°	35°	
31	Tmp	25	2.350	11:15:42	11:16:47	0	1m05s	+65	47°	35°	
32	Tmp	29	0.500	11:42:13	11:42:16	0	3s	+3	14°	34°	
33	Tmp	30	3.600	11:45:22	11:45:18	0	4s	-12	34°	35°	
34	Tmp	30	4.850	11:47:15	11:47:17	0	2s	+2	17°	34°	
35	Tmp	30	5.850	11:48:45	11:48:50	0	5s	+5	30°	34°	
36	Tmp	32	1.400	12:11:13	12:11:18	0	5s	+5	11°	33°	
37	Tmp	33	4.050	12:14:39	12:14:41	0	2s	+2	7°	32°	
38	Pass	36	2.150	12:39:55	12:39:38	0	17s	0	46°	32°	
39	Tmp	36	2.750	12:41:07	12:40:19	0	48s	-144	56°	32°	
40	Tmp	37	6.300	12:45:51	12:53:39	0	7m48s	+468	74°	43°	
41	Tmp	37	10.700	12:51:08	12:59:18	0	8m10s	+490	75°	48°	
42	Tmp	38	14.300	12:55:35	13:03:39	0	8m04s	+484	76°	53°	
43	Tmp	38	15.650	12:57:36	13:05:22	0	7m46s	+466	76°	55°	
44	Tmp	38	16.900	12:59:29	13:08:06	0	8m37s	+517	76°	60°	
45	Tmp	39	19.350	13:02:20	13:11:04	0	8m44s	+524	75°	62°	
46	Tmp	39	21.250	13:04:14	13:12:31	0	8m17s	+497	75°	63°	
47	Tmp	40	23.400	13:07:08	13:14:32	0	7m24s	+444	74°	65°	
48	Tmp	41	26.750	13:12:21	13:18:18	0	5m57s	+357	45°	61°	
49	Tmp	41	27.750	13:14:21	13:19:36	0	5m15s	+315	55°	59°	
50	Tmp	41	28.650	13:16:09	13:20:21	0	4m12s	+252	48°	59°	
51	Tmp	43	0.300	13:19:07	13:21:03	0	1m56s	+116	47°	56°	
52	Tmp	47	3.000	13:43:04	13:43:24	0	20s	+20	53°	54°	
53	Tmp	47	4.400	13:44:28	13:45:18	0	50s	+50	44°	51°	
54	Tmp	48	7.400	13:48:22	13:48:48	0	26s	+26	29°	51°	

PC	Tp	Trc	DistPC	Ideal	Passagem	Pen	Erro	Pontos	NoPC	AtePC
55	Tmp	48	8.150	13:49:29	13:49:37	0	8s	+8	11°	51°
56	Tmp	49	9.800	13:51:47	13:51:22	0	25s	-75	53°	50°
57	Tmp	49	11.000	13:53:13	13:52:47	0	26s	-78	53°	50°
58	Tmp	49	14.500	13:57:25	13:57:33	0	8s	+8	30°	49°
59	Tmp	49	16.200	13:59:28	13:59:28	0	0s	0	3°	48°
60	Tmp	49	18.800	14:02:35	14:03:32	0	57s	+57	55°	49°
61	Tmp	49	21.000	14:05:13	14:05:31	0	18s	+18	38°	47°

Num	35	Pen	30	PCZ	1	Total PP	6191	Col. Final	47°
-----	----	-----	----	-----	---	----------	------	------------	-----





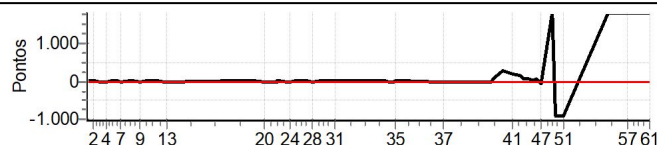
RALLY TERRENA 2023

Performance Individual

PC	Tp	Trc	DistPC	Ideal	Passagem	Pen	Erro	Pontos	NoPC	AtePC
N u m	36	36 / Lucas Andrade Vargas / Pedro Henrique A.gomes								
		Cat / NL / Largada		PRODUTOR / 55 / 08:55:00						
		Amarok								
PC	Tp	Trc	DistPC	Ideal	Passagem	Pen	Erro	Pontos	NoPC	AtePC
1	Tmp	2	0.400	09:03:29	09:03:40	0	11s	+11	29 °	29 °
2	Tmp	2	3.000	09:06:36	09:07:01	0	25s	+25	45 °	31 °
3	Pass	2	6.400	09:10:41	09:10:36	0	5s	0	44 °	31 °
4	Tmp	2	9.200	09:14:02	09:14:00	0	2s	-6	29 °	24 °
5	Tmp	2	12.100	09:17:31	09:18:15	0	44s	+44	52 °	35 °
6	Tmp	3	13.450	09:19:59	09:20:24	0	25s	+25	41 °	35 °
7	Tmp	3	14.400	09:21:53	09:21:42	0	11s	-33	51 °	37 °
8	Tmp	4	18.100	09:27:50	09:28:05	0	15s	+15	34 °	34 °
9	Tmp	6	0.400	09:31:32	09:31:32	0	0s	0	2 °	31 °
10	Tmp	6	5.100	09:36:14	09:36:27	0	13s	+13	38 °	28 °
11	Tmp	7	8.900	09:40:28	09:40:41	0	13s	+13	38 °	29 °
12	Tmp	9	10.200	09:44:52	09:44:48	0	4s	-12	12 °	29 °
13	Tmp	9	11.150	09:46:46	09:46:47	0	1s	+1	7 °	27 °
19	Tmp	14	1.300	10:31:58	10:32:08	0	10s	+10	47 °	27 °
20	Tmp	14	4.900	10:39:10	10:39:14	0	4s	+4	30 °	23 °
21	Tmp	16	7.300	10:45:25	10:45:27	0	2s	+2	14 °	23 °
22	Tmp	16	7.600	10:45:46	10:46:00	0	14s	+14	38 °	23 °
23	Tmp	18	10.000	10:50:58	10:50:47	0	11s	-33	50 °	24 °
24	Tmp	18	11.000	10:52:58	10:53:00	0	2s	+2	20 °	23 °
25	Tmp	18	12.500	10:55:58	10:56:11	0	13s	+13	31 °	22 °
26	Tmp	20	15.100	11:00:03	11:00:33	0	30s	+30	31 °	22 °
27	Tmp	20	15.650	11:01:09	11:01:24	0	15s	+15	27 °	22 °
28	Tmp	21	18.000	11:04:39	11:04:45	0	6s	+6	19 °	22 °
29	Tmp	23	0.350	11:09:30	11:09:38	0	8s	+8	28 °	22 °
30	Tmp	24	0.300	11:13:10	11:13:34	0	24s	+24	31 °	22 °
31	Tmp	25	2.350	11:16:42	11:16:53	0	11s	+11	15 °	20 °
32	Tmp	29	0.500	11:43:13	11:43:29	0	16s	+16	46 °	21 °
33	Tmp	30	3.600	11:46:22	11:46:26	0	4s	+4	22 °	20 °
34	Tmp	30	4.850	11:48:15	11:48:13	0	2s	-6	33 °	20 °
35	Tmp	30	5.850	11:49:45	11:49:54	0	9s	+9	40 °	20 °
36	Tmp	32	1.400	12:12:13	12:12:16	0	3s	+3	8 °	20 °
37	Tmp	33	4.050	12:15:39	12:15:46	0	7s	+7	21 °	19 °
38	Pass	36	2.150	12:40:55	12:40:35	0	20s	0	45 °	19 °
39	Tmp	36	2.750	12:42:07	12:43:03	0	56s	+56	39 °	17 °
40	Tmp	37	6.300	12:46:51	12:51:47	0	4m56s	+296	66 °	25 °
41	Tmp	37	10.700	12:52:08	12:55:44	0	3m36s	+216	61 °	28 °
42	Tmp	38	14.300	12:56:35	12:58:50	0	2m15s	+135	59 °	29 °
43	Tmp	38	15.650	12:58:36	13:00:06	0	1m30s	+90	54 °	30 °
44	Tmp	38	16.900	13:00:29	13:01:25	0	56s	+56	52 °	31 °
45	Tmp	39	19.350	13:03:20	13:03:36	0	16s	+16	37 °	31 °
46	Tmp	39	21.250	13:05:14	13:06:19	0	1m05s	+65	53 °	31 °
47	Tmp	40	23.400	13:08:08	13:07:52	0	16s	-48	45 °	31 °
48	Tmp	41	26.750	13:13:21	--:--:--	0		+1800	67 °	43 °
49	Tmp	41	27.750	13:15:21	13:09:46	0	5m35s	-900	70 °	47 °
50	Tmp	41	28.650	13:17:09	13:10:42	0	6m27s	-900	72 °	52 °
51	Tmp	43	0.300	13:20:07	13:12:19	0	7m48s	-900	71 °	57 °
52	Tmp	47	3.000	13:44:04	--:--:--	0		+1800	80 °	64 °
53	Tmp	47	4.400	13:45:28	--:--:--	0		+1800	80 °	69 °
54	Tmp	48	7.400	13:49:22	--:--:--	0		+1800	80 °	70 °

PC	Tp	Trc	DistPC	Ideal	Passagem	Pen	Erro	Pontos	NoPC	AtePC
55	Tmp	48	8.150	13:50:29	--:--:--	0		+1800	80 °	70 °
56	Tmp	49	9.800	13:52:47	--:--:--	0		+1800	80 °	73 °
57	Tmp	49	11.000	13:54:13	--:--:--	0		+1800	80 °	74 °
58	Tmp	49	14.500	13:58:25	--:--:--	0		+1800	80 °	75 °
59	Tmp	49	16.200	14:00:28	--:--:--	0		+1800	80 °	75 °
60	Tmp	49	18.800	14:03:35	--:--:--	0		+1800	80 °	75 °
61	Tmp	49	21.000	14:06:13	--:--:--	0		+1800	80 °	75 °

Num	36	Pen	0	PCZ	1	Total PP	23893	Col. Final	75°
-----	----	-----	---	-----	---	----------	-------	------------	-----





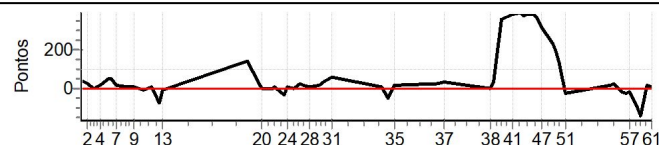
RALLY TERRENA 2023

Performance Individual

PC	Tp	Trc	DistPC	Ideal	Passagem	Pen	Erro	Pontos	NoPC	AtePC
N u m	37	37 / Fabio Lopes / Pedro								
		Cat / NL / Largada		PRODUTOR / 56 / 08:56:00						
		Patrocínio								
PC	Tp	Trc	DistPC	Ideal	Passagem	Pen	Erro	Pontos	NoPC	AtePC
1	Tmp	2	0.400	09:04:29	09:04:42	30	13s	+43	63 °	63 °
2	Tmp	2	3.000	09:07:36	09:08:02	0	26s	+26	47 °	57 °
3	Pass	2	6.400	09:11:41	09:11:59	0	18s	0	43 °	57 °
4	Tmp	2	9.200	09:15:02	09:15:17	0	15s	+15	45 °	50 °
5	Tmp	2	12.100	09:18:31	09:19:24	0	53s	+53	55 °	49 °
6	Tmp	3	13.450	09:20:59	09:21:46	0	47s	+47	57 °	55 °
7	Tmp	3	14.400	09:22:53	09:23:05	0	12s	+12	38 °	48 °
8	Tmp	4	18.100	09:28:50	09:28:53	0	3s	+3	14 °	43 °
9	Tmp	6	0.400	09:32:32	09:32:35	0	3s	+3	20 °	37 °
10	Tmp	6	5.100	09:37:14	09:37:11	0	3s	-9	25 °	36 °
11	Tmp	7	8.900	09:41:28	09:41:34	0	6s	+6	26 °	33 °
12	Tmp	9	10.200	09:45:52	09:45:26	0	26s	-78	61 °	38 °
13	Tmp	9	11.150	09:47:46	09:47:42	0	4s	-12	46 °	37 °
19	Tmp	14	1.300	10:32:58	10:35:23	0	2m25s	+145	79 °	44 °
20	Tmp	14	4.900	10:40:10	10:40:11	0	1s	+1	8 °	42 °
21	Tmp	16	7.300	10:46:25	10:46:27	0	2s	+2	13 °	42 °
22	Tmp	16	7.600	10:46:46	10:46:57	0	11s	+11	26 °	42 °
23	Tmp	18	10.000	10:51:58	10:51:45	0	13s	-39	60 °	42 °
24	Tmp	18	11.000	10:53:58	10:54:02	0	4s	+4	31 °	42 °
25	Tmp	18	12.500	10:56:58	10:56:57	0	1s	-3	11 °	34 °
26	Tmp	20	15.100	11:01:03	11:01:23	0	20s	+20	24 °	32 °
27	Tmp	20	15.650	11:02:09	11:02:25	0	16s	+16	28 °	33 °
28	Tmp	21	18.000	11:05:39	11:05:42	0	3s	+3	8 °	32 °
29	Tmp	23	0.350	11:10:30	11:10:42	0	12s	+12	49 °	32 °
30	Tmp	24	0.300	11:14:10	11:14:50	0	40s	+40	43 °	32 °
31	Tmp	25	2.350	11:17:42	11:18:42	0	1m00s	+60	45 °	30 °
32	Tmp	29	0.500	11:44:13	11:44:19	0	6s	+6	22 °	30 °
33	Tmp	30	3.600	11:47:22	11:47:05	0	17s	-51	63 °	31 °
34	Tmp	30	4.850	11:49:15	11:49:09	0	6s	-18	50 °	31 °
35	Tmp	30	5.850	11:50:45	11:50:57	0	12s	+12	46 °	31 °
36	Tmp	32	1.400	12:13:13	12:13:35	0	22s	+22	51 °	32 °
37	Tmp	33	4.050	12:16:39	12:17:11	0	32s	+32	59 °	34 °
38	Pass	36	2.150	12:41:55	12:41:40	0	15s	0	44 °	34 °
39	Tmp	36	2.750	12:43:07	12:43:40	0	33s	+33	30 °	30 °
40	Tmp	37	6.300	12:47:51	12:53:51	0	6m00s	+360	70 °	37 °
41	Tmp	37	10.700	12:53:08	12:59:31	0	6m23s	+383	72 °	43 °
42	Tmp	38	14.300	12:57:35	13:04:08	0	6m33s	+393	72 °	47 °
43	Tmp	38	15.650	12:59:36	13:05:56	0	6m20s	+380	73 °	51 °
44	Tmp	38	16.900	13:01:29	13:07:50	0	6m21s	+381	73 °	52 °
45	Tmp	39	19.350	13:04:20	13:10:43	0	6m23s	+383	74 °	55 °
46	Tmp	39	21.250	13:06:14	13:12:18	0	6m04s	+364	72 °	57 °
47	Tmp	40	23.400	13:09:08	13:14:22	0	5m14s	+314	70 °	59 °
48	Tmp	41	26.750	13:14:21	13:18:11	0	3m50s	+230	43 °	52 °
49	Tmp	41	27.750	13:16:21	13:19:32	0	3m11s	+191	47 °	48 °
50	Tmp	41	28.650	13:18:09	13:20:18	0	2m09s	+129	39 °	45 °
51	Tmp	43	0.300	13:21:07	13:20:59	0	8s	-24	43 °	41 °
52	Tmp	47	3.000	13:45:04	13:45:17	0	13s	+13	42 °	41 °
53	Tmp	47	4.400	13:46:28	13:46:54	0	26s	+26	33 °	41 °
54	Tmp	48	7.400	13:50:22	13:50:20	0	2s	-6	16 °	40 °

PC	Tp	Trc	DistPC	Ideal	Passagem	Pen	Erro	Pontos	NoPC	AtePC
55	Tmp	48	8.150	13:51:29	13:51:22	0	7s	-21	29 °	39 °
56	Tmp	49	9.800	13:53:47	13:53:37	0	10s	-30	43 °	38 °
57	Tmp	49	11.000	13:55:13	13:55:08	0	5s	-15	28 °	37 °
58	Tmp	49	14.500	13:59:25	13:58:50	0	35s	-105	57 °	38 °
59	Tmp	49	16.200	14:01:28	14:00:40	0	48s	-144	60 °	38 °
60	Tmp	49	18.800	14:04:35	14:04:49	0	14s	+14	29 °	38 °
61	Tmp	49	21.000	14:07:13	14:07:21	0	8s	+8	17 °	38 °

Num	37	Pen	30	PCZ	0	Total PP	4751	Col. Final	38°
-----	----	-----	----	-----	---	----------	------	------------	-----





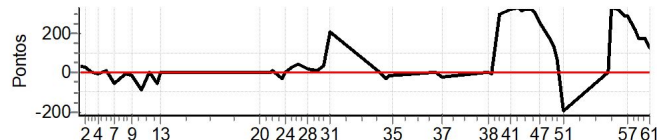
RALLY TERRENA 2023

Performance Individual

PC	Tp	Trc	DistPC	Ideal	Passagem	Pen	Erro	Pontos	NoPC	AtePC
N u m	38	38 / Ronaldo Matias Reis / Maicon Lucio M.santana								
		Cat / NL / Largada		PRODUTOR / 57 / 08:57:00						
		São Gotardo				Fox				
PC	Tp	Trc	DistPC	Ideal	Passagem	Pen	Erro	Pontos	NoPC	AtePC
1	Tmp	2	0.400	09:05:29	09:05:37	30	8s	+38	50°	50°
2	Tmp	2	3.000	09:08:36	09:08:36	30	0s	+30	53°	56°
3	Pass	2	6.400	09:12:41	09:12:00	0	41s	0	42°	56°
4	Tmp	2	9.200	09:16:02	09:16:00	0	2s	-6	28°	44°
5	Tmp	2	12.100	09:19:31	09:19:45	0	14s	+14	20°	36°
6	Tmp	3	13.450	09:21:59	09:21:55	0	4s	-12	31°	33°
7	Tmp	3	14.400	09:23:53	09:23:34	0	19s	-57	61°	39°
8	Tmp	4	18.100	09:29:50	09:29:49	0	1s	-3	13°	35°
9	Tmp	6	0.400	09:33:32	09:33:29	0	3s	-9	47°	33°
10	Tmp	6	5.100	09:38:14	09:37:44	0	30s	-90	71°	48°
11	Tmp	7	8.900	09:42:28	09:42:32	0	4s	+4	19°	42°
12	Tmp	9	10.200	09:46:52	09:46:34	0	18s	-54	57°	41°
13	Tmp	9	11.150	09:48:46	09:48:48	0	2s	+2	13°	40°
19	Tmp	14	1.300	10:33:58	10:33:59	0	1s	+1	3°	36°
20	Tmp	14	4.900	10:41:10	10:41:12	0	2s	+2	20°	34°
21	Tmp	16	7.300	10:47:25	10:47:29	0	4s	+4	28°	34°
22	Tmp	16	7.600	10:47:46	10:47:59	0	13s	+13	33°	33°
23	Tmp	18	10.000	10:52:58	10:52:47	0	11s	-33	49°	36°
24	Tmp	18	11.000	10:54:58	10:54:59	0	1s	+1	14°	35°
25	Tmp	18	12.500	10:57:58	10:58:23	0	25s	+25	40°	29°
26	Tmp	20	15.100	11:02:03	11:02:49	0	46s	+46	41°	30°
27	Tmp	20	15.650	11:03:09	11:03:43	0	34s	+34	39°	30°
28	Tmp	21	18.000	11:06:39	11:07:03	0	24s	+24	45°	31°
29	Tmp	23	0.350	11:11:30	11:11:42	0	12s	+12	48°	31°
30	Tmp	24	0.300	11:15:10	11:15:45	0	35s	+35	39°	29°
31	Tmp	25	2.350	11:18:42	11:22:11	0	3m29s	+209	69°	37°
32	Tmp	29	0.500	11:45:13	11:45:18	0	5s	+5	18°	36°
33	Tmp	30	3.600	11:48:22	11:48:12	0	10s	-30	54°	36°
34	Tmp	30	4.850	11:50:15	11:50:12	0	3s	-9	41°	35°
35	Tmp	30	5.850	11:51:45	11:51:42	0	3s	-9	39°	35°
36	Tmp	32	1.400	12:14:13	12:14:20	0	7s	+7	22°	35°
37	Tmp	33	4.050	12:17:39	12:17:33	0	6s	-18	42°	35°
38	Pass	36	2.150	12:42:55	12:42:30	0	25s	0	43°	35°
39	Tmp	36	2.750	12:44:07	12:44:06	0	1s	-3	7°	31°
40	Tmp	37	6.300	12:48:51	12:53:55	0	5m04s	+304	67°	35°
41	Tmp	37	10.700	12:54:08	12:59:34	0	5m26s	+326	69°	38°
42	Tmp	38	14.300	12:58:35	13:04:11	0	5m36s	+336	69°	45°
43	Tmp	38	15.650	13:00:36	13:05:59	0	5m23s	+323	70°	48°
44	Tmp	38	16.900	13:02:29	13:07:53	0	5m24s	+324	71°	50°
45	Tmp	39	19.350	13:05:20	13:10:47	0	5m27s	+327	71°	51°
46	Tmp	39	21.250	13:07:14	13:12:23	0	5m09s	+309	69°	53°
47	Tmp	40	23.400	13:10:08	13:14:28	0	4m20s	+260	69°	54°
48	Tmp	41	26.750	13:15:21	13:18:15	0	2m54s	+174	41°	45°
49	Tmp	41	27.750	13:17:21	13:19:34	0	2m13s	+133	42°	42°
50	Tmp	41	28.650	13:19:09	13:20:20	0	1m11s	+71	30°	39°
51	Tmp	43	0.300	13:22:07	13:21:02	0	1m05s	-195	51°	39°
52	Tmp	47	3.000	13:46:04	13:46:08	0	4s	+4	20°	39°
53	Tmp	47	4.400	13:47:28	13:53:02	0	5m34s	+334	65°	40°
54	Tmp	48	7.400	13:51:22	13:56:53	0	5m31s	+331	69°	41°

PC	Tp	Trc	DistPC	Ideal	Passagem	Pen	Erro	Pontos	NoPC	AtePC
55	Tmp	48	8.150	13:52:29	13:57:49	0	5m20s	+320	69°	42°
56	Tmp	49	9.800	13:54:47	13:59:44	0	4m57s	+297	69°	43°
57	Tmp	49	11.000	13:56:13	14:01:04	0	4m51s	+291	69°	46°
58	Tmp	49	14.500	14:00:25	14:04:03	0	3m38s	+218	69°	45°
59	Tmp	49	16.200	14:02:28	14:05:30	0	3m02s	+182	68°	45°
60	Tmp	49	18.800	14:05:35	14:08:33	0	2m58s	+178	67°	46°
61	Tmp	49	21.000	14:08:13	14:10:23	0	2m10s	+130	66°	48°

Num	38	Pen	60	PCZ	1	Total PP	6206	Col. Final	48°
-----	----	-----	----	-----	---	----------	------	------------	-----





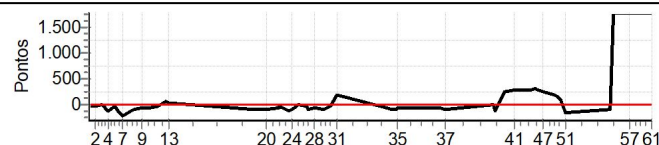
RALLY TERRENA 2023

Performance Individual

PC	Tp	Trc	DistPC	Ideal	Passagem	Pen	Erro	Pontos	NoPC	AtePC
N u m	39	39 / Gabriel Gonçalves / Denis Henrique de Paulo								
		Cat / NL / Largada		PRODUTOR / 58 / 08:58:00						
		Patos de Minas				Strada				
PC	Tp	Trc	DistPC	Ideal	Passagem	Pen	Erro	Pontos	NoPC	AtePC
1	Tmp	2	0.400	09:06:29	09:06:19	0	10s	-30	44 °	44 °
2	Tmp	2	3.000	09:09:36	09:09:22	0	14s	-42	61 °	60 °
3	Pass	2	6.400	09:13:41	09:12:21	0	1m20s	0	41 °	60 °
4	Tmp	2	9.200	09:17:02	09:16:20	0	42s	-126	72 °	70 °
5	Tmp	2	12.100	09:20:31	09:20:13	0	18s	-54	56 °	67 °
6	Tmp	3	13.450	09:22:59	09:22:08	0	51s	-153	70 °	68 °
7	Tmp	3	14.400	09:24:53	09:23:36	0	1m17s	-231	75 °	70 °
8	Tmp	4	18.100	09:30:50	09:30:16	0	34s	-102	66 °	69 °
9	Tmp	6	0.400	09:34:32	09:34:09	0	23s	-69	65 °	65 °
10	Tmp	6	5.100	09:39:14	09:38:46	0	28s	-84	69 °	66 °
11	Tmp	7	8.900	09:43:28	09:43:15	0	13s	-39	55 °	66 °
12	Tmp	9	10.200	09:47:52	09:48:51	0	59s	+59	58 °	66 °
13	Tmp	9	11.150	09:49:46	09:50:22	0	36s	+36	51 °	66 °
19	Tmp	14	1.300	10:34:58	10:34:21	0	37s	-111	77 °	68 °
20	Tmp	14	4.900	10:42:10	10:41:37	0	33s	-99	70 °	67 °
21	Tmp	16	7.300	10:48:25	10:47:59	0	26s	-78	74 °	68 °
22	Tmp	16	7.600	10:48:46	10:48:29	0	17s	-51	70 °	68 °
23	Tmp	18	10.000	10:53:58	10:53:11	0	47s	-141	77 °	68 °
24	Tmp	18	11.000	10:55:58	10:55:27	0	31s	-93	75 °	68 °
25	Tmp	18	12.500	10:58:58	10:58:54	0	4s	-12	29 °	66 °
26	Tmp	20	15.100	11:03:03	11:02:46	0	17s	-51	45 °	65 °
27	Tmp	20	15.650	11:04:09	11:03:33	0	36s	-108	61 °	65 °
28	Tmp	21	18.000	11:07:39	11:07:14	0	25s	-75	58 °	63 °
29	Tmp	23	0.350	11:12:30	11:11:58	0	32s	-96	69 °	63 °
30	Tmp	24	0.300	11:16:10	11:15:52	0	18s	-54	54 °	63 °
31	Tmp	25	2.350	11:19:42	11:22:48	0	3m06s	+186	67 °	64 °
32	Tmp	29	0.500	11:46:13	11:45:45	0	28s	-84	68 °	64 °
33	Tmp	30	3.600	11:49:22	11:48:51	0	31s	-93	67 °	63 °
34	Tmp	30	4.850	11:51:15	11:50:43	0	32s	-96	67 °	63 °
35	Tmp	30	5.850	11:52:45	11:52:16	0	29s	-87	68 °	64 °
36	Tmp	32	1.400	12:15:13	12:14:44	0	29s	-87	75 °	64 °
37	Tmp	33	4.050	12:18:39	12:18:04	0	35s	-105	74 °	64 °
38	Pass	36	2.150	12:43:55	12:42:55	0	1m00s	0	42 °	64 °
39	Tmp	36	2.750	12:45:07	12:44:23	0	44s	-132	53 °	65 °
40	Tmp	37	6.300	12:49:51	12:53:56	0	4m05s	+245	62 °	66 °
41	Tmp	37	10.700	12:55:08	12:59:36	0	4m28s	+268	64 °	65 °
42	Tmp	38	14.300	12:59:35	13:04:13	0	4m38s	+278	66 °	65 °
43	Tmp	38	15.650	13:01:36	13:06:03	0	4m27s	+267	66 °	65 °
44	Tmp	38	16.900	13:03:29	13:07:58	0	4m29s	+269	68 °	66 °
45	Tmp	39	19.350	13:06:20	13:11:16	0	4m56s	+296	69 °	66 °
46	Tmp	39	21.250	13:08:14	13:13:02	0	4m48s	+288	68 °	66 °
47	Tmp	40	23.400	13:11:08	13:15:17	0	4m09s	+249	67 °	67 °
48	Tmp	41	26.750	13:16:21	13:19:09	0	2m48s	+168	40 °	62 °
49	Tmp	41	27.750	13:18:21	13:20:36	0	2m15s	+135	43 °	57 °
50	Tmp	41	28.650	13:20:09	13:21:26	0	1m17s	+77	31 °	57 °
51	Tmp	43	0.300	13:23:07	13:22:12	0	55s	-165	50 °	53 °
52	Tmp	47	3.000	13:47:04	13:46:31	0	33s	-99	67 °	53 °
53	Tmp	47	4.400	13:48:28	--:--:--	0		+1800	79 °	60 °
54	Tmp	48	7.400	13:52:22	--:--:--	0		+1800	79 °	66 °

PC	Tp	Trc	DistPC	Ideal	Passagem	Pen	Erro	Pontos	NoPC	AtePC
55	Tmp	48	8.150	13:53:29	--:--:--	0		+1800	79 °	68 °
56	Tmp	49	9.800	13:55:47	--:--:--	0		+1800	79 °	68 °
57	Tmp	49	11.000	13:57:13	--:--:--	0		+1800	79 °	71 °
58	Tmp	49	14.500	14:01:25	--:--:--	0		+1800	79 °	72 °
59	Tmp	49	16.200	14:03:28	--:--:--	0		+1800	79 °	73 °
60	Tmp	49	18.800	14:06:35	--:--:--	0		+1800	79 °	73 °
61	Tmp	49	21.000	14:09:13	--:--:--	0		+1800	79 °	73 °

Num	39	Pen	0	PCZ	0	Total PP	21868	Col. Final	73°
-----	----	-----	---	-----	---	----------	-------	------------	-----



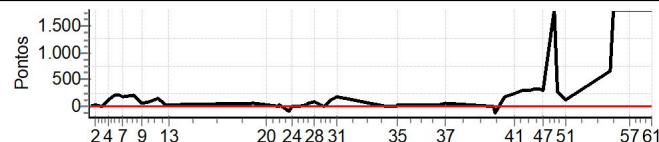


RALLY TERRENA 2023

Performance Individual

PC	Tp	Trc	DistPC	Ideal	Passagem	Pen	Erro	Pontos	NoPC	AtePC
N u m	40	40 / Henrique Alexander / Nayara								
		Cat / NL / Largada		PRODUTOR / 59 / 08:59:00						
		Rio Paranaíba			Hilux					
PC	Tp	Trc	DistPC	Ideal	Passagem	Pen	Erro	Pontos	NoPC	AtePC
1	Tmp	2	0.400	09:07:29	09:07:43	0	14s	+14	32°	32°
2	Tmp	2	3.000	09:10:36	09:11:26	0	50s	+50	68°	52°
3	Pass	2	6.400	09:14:41	09:15:47	0	1m06s	0	40°	52°
4	Tmp	2	9.200	09:18:02	09:20:12	0	2m10s	+130	73°	69°
5	Tmp	2	12.100	09:21:31	09:24:53	0	3m22s	+202	76°	71°
6	Tmp	3	13.450	09:23:59	09:27:30	0	3m31s	+211	75°	71°
7	Tmp	3	14.400	09:25:53	09:29:07	0	3m14s	+194	73°	71°
8	Tmp	4	18.100	09:31:50	09:35:30	0	3m40s	+220	76°	73°
9	Tmp	6	0.400	09:35:32	09:36:46	0	1m14s	+74	66°	72°
10	Tmp	6	5.100	09:40:14	09:42:00	0	1m46s	+106	73°	71°
11	Tmp	7	8.900	09:44:28	09:46:57	0	2m29s	+149	71°	71°
12	Tmp	9	10.200	09:48:52	09:49:17	0	25s	+25	42°	71°
13	Tmp	9	11.150	09:50:46	09:51:15	0	29s	+29	50°	71°
19	Tmp	14	1.300	10:35:58	10:37:12	0	1m14s	+74	69°	72°
20	Tmp	14	4.900	10:43:10	10:43:45	0	35s	+35	60°	71°
21	Tmp	16	7.300	10:49:25	10:49:35	0	10s	+10	54°	70°
22	Tmp	16	7.600	10:49:46	10:50:08	0	22s	+22	56°	69°
23	Tmp	18	10.000	10:54:58	10:54:33	0	25s	-75	72°	69°
24	Tmp	18	11.000	10:56:58	10:56:56	0	2s	-6	39°	69°
25	Tmp	18	12.500	10:59:58	11:00:09	0	11s	+11	28°	67°
26	Tmp	20	15.100	11:04:03	11:04:50	0	47s	+47	42°	66°
27	Tmp	20	15.650	11:05:09	11:06:04	0	55s	+55	48°	64°
28	Tmp	21	18.000	11:08:39	11:10:00	0	1m21s	+81	59°	62°
29	Tmp	23	0.350	11:13:30	11:13:43	0	13s	+13	50°	62°
30	Tmp	24	0.300	11:17:10	11:19:07	0	1m57s	+117	68°	62°
31	Tmp	25	2.350	11:20:42	11:23:43	0	3m01s	+181	65°	63°
32	Tmp	29	0.500	11:47:13	11:47:21	0	8s	+8	30°	63°
33	Tmp	30	3.600	11:50:22	11:50:37	0	15s	+15	42°	61°
34	Tmp	30	4.850	11:52:15	11:52:32	0	17s	+17	49°	61°
35	Tmp	30	5.850	11:53:45	11:54:13	0	28s	+28	55°	61°
36	Tmp	32	1.400	12:16:13	12:16:41	0	28s	+28	57°	61°
37	Tmp	33	4.050	12:19:39	12:20:39	0	1m00s	+60	65°	60°
38	Pass	36	2.150	12:44:55	12:44:55	0	0s	0	41°	60°
39	Tmp	36	2.750	12:46:07	12:45:29	0	38s	-114	50°	60°
40	Tmp	37	6.300	12:50:51	12:54:04	0	3m13s	+193	60°	60°
41	Tmp	37	10.700	12:56:08	13:00:08	0	4m00s	+240	63°	62°
42	Tmp	38	14.300	13:00:35	13:05:41	0	5m06s	+306	68°	62°
43	Tmp	38	15.650	13:02:36	13:07:53	0	5m17s	+317	69°	64°
44	Tmp	38	16.900	13:04:29	13:09:40	0	5m11s	+311	69°	64°
45	Tmp	39	19.350	13:07:20	13:12:41	0	5m21s	+321	70°	63°
46	Tmp	39	21.250	13:09:14	13:14:40	0	5m26s	+326	71°	64°
47	Tmp	40	23.400	13:12:08	13:17:24	0	5m16s	+316	71°	64°
48	Tmp	41	26.750	13:17:21	--:--:--	0		+1800	66°	68°
49	Tmp	41	27.750	13:19:21	13:23:48	0	4m27s	+267	53°	68°
50	Tmp	41	28.650	13:21:09	13:24:55	0	3m46s	+226	46°	65°
51	Tmp	43	0.300	13:24:07	13:26:20	0	2m13s	+133	49°	62°
52	Tmp	47	3.000	13:48:04	13:59:04	0	11m00s	+660	73°	65°
53	Tmp	47	4.400	13:49:28	--:--:--	0		+1800	78°	70°
54	Tmp	48	7.400	13:53:22	--:--:--	0		+1800	78°	71°

PC	Tp	Trc	DistPC	Ideal	Passagem	Pen	Erro	Pontos	NoPC	AtePC
55	Tmp	48	8.150	13:54:29	--:--:--	0		+1800	78°	72°
56	Tmp	49	9.800	13:56:47	--:--:--	0		+1800	78°	74°
57	Tmp	49	11.000	13:58:13	--:--:--	0		+1800	78°	75°
58	Tmp	49	14.500	14:02:25	--:--:--	0		+1800	78°	76°
59	Tmp	49	16.200	14:04:28	--:--:--	0		+1800	78°	76°
60	Tmp	49	18.800	14:07:35	--:--:--	0		+1800	78°	76°
61	Tmp	49	21.000	14:10:13	--:--:--	0		+1800	78°	76°
Num	40	Pen	0	PCZ	0	Total PP	24017	Col. Final	76°	

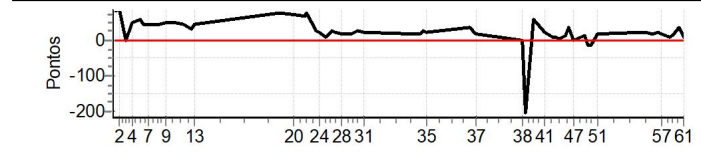




RALLY TERRENA 2023

Performance Individual

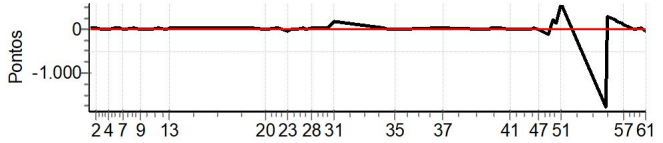
PC	Tp	Trc	DistPC	Ideal	Passagem	Pen	Erro	Pontos	NoPC	AtePC
N u m	41	41 / Franco Carvalho / Rodrigo Estocler								
	20°	Cat / NL / Largada		PRODUTOR / 79 / 09:19:00						
		Hilux								
PC	Tp	Trc	DistPC	Ideal	Passagem	Pen	Erro	Pontos	NoPC	AtePC
1	Tmp	2	0.400	09:27:29	09:28:22	30	53s	+83	75°	75°
2	Tmp	2	3.000	09:30:36	09:31:32	30	56s	+86	74°	73°
3	Pass	2	6.400	09:34:41	09:34:37	0	4s	0	39°	73°
4	Tmp	2	9.200	09:38:02	09:38:50	0	48s	+48	62°	74°
5	Tmp	2	12.100	09:41:31	09:42:28	0	57s	+57	58°	68°
6	Tmp	3	13.450	09:43:59	09:44:42	0	43s	+43	52°	66°
7	Tmp	3	14.400	09:45:53	09:46:38	0	45s	+45	57°	66°
8	Tmp	4	18.100	09:51:50	09:52:33	0	43s	+43	58°	62°
9	Tmp	6	0.400	09:55:32	09:56:23	0	51s	+51	61°	57°
10	Tmp	6	5.100	10:00:14	10:01:06	0	52s	+52	64°	57°
11	Tmp	7	8.900	10:04:28	10:05:15	0	47s	+47	60°	58°
12	Tmp	9	10.200	10:08:52	10:09:24	0	32s	+32	44°	57°
13	Tmp	9	11.150	10:10:46	10:11:33	0	47s	+47	54°	56°
19	Tmp	14	1.300	10:55:58	10:57:14	0	1m16s	+76	70°	59°
20	Tmp	14	4.900	11:03:10	11:04:24	0	1m14s	+74	64°	58°
21	Tmp	16	7.300	11:09:25	11:10:32	0	1m07s	+67	71°	59°
22	Tmp	16	7.600	11:09:46	11:11:03	0	1m17s	+77	73°	61°
23	Tmp	18	10.000	11:14:58	11:15:27	0	29s	+29	44°	60°
24	Tmp	18	11.000	11:16:58	11:17:19	0	21s	+21	66°	60°
25	Tmp	18	12.500	11:19:58	11:20:07	0	9s	+9	24°	56°
26	Tmp	20	15.100	11:24:03	11:24:32	0	29s	+29	28°	53°
27	Tmp	20	15.650	11:25:09	11:25:32	0	23s	+23	32°	49°
28	Tmp	21	18.000	11:28:39	11:28:56	0	17s	+17	39°	49°
29	Tmp	23	0.350	11:33:30	11:33:47	0	17s	+17	55°	48°
30	Tmp	24	0.300	11:37:10	11:37:38	0	28s	+28	36°	48°
31	Tmp	25	2.350	11:40:42	11:41:03	0	21s	+21	23°	47°
32	Tmp	29	0.500	12:07:13	12:07:33	0	20s	+20	52°	47°
33	Tmp	30	3.600	12:10:22	12:10:40	0	18s	+18	46°	47°
34	Tmp	30	4.850	12:12:15	12:12:40	0	25s	+25	57°	47°
35	Tmp	30	5.850	12:13:45	12:14:07	0	22s	+22	53°	47°
36	Tmp	32	1.400	12:36:13	12:36:51	0	38s	+38	65°	47°
37	Tmp	33	4.050	12:39:39	12:39:58	0	19s	+19	44°	47°
38	Pass	36	2.150	13:04:55	13:04:37	0	18s	0	40°	47°
39	Tmp	36	2.750	13:06:07	13:04:59	0	1m08s	-204	63°	47°
40	Tmp	37	6.300	13:10:51	13:11:48	0	57s	+57	43°	45°
41	Tmp	37	10.700	13:16:08	13:16:29	0	21s	+21	40°	42°
42	Tmp	38	14.300	13:20:35	13:20:45	0	10s	+10	21°	37°
43	Tmp	38	15.650	13:22:36	13:22:43	0	7s	+7	21°	37°
44	Tmp	38	16.900	13:24:29	13:24:34	0	5s	+5	14°	36°
45	Tmp	39	19.350	13:27:20	13:27:32	0	12s	+12	34°	36°
46	Tmp	39	21.250	13:29:14	13:29:51	0	37s	+37	46°	35°
47	Tmp	40	23.400	13:32:08	13:32:08	0	0s	0	1°	35°
48	Tmp	41	26.750	13:37:21	13:37:33	0	12s	+12	13°	26°
49	Tmp	41	27.750	13:39:21	13:39:17	0	4s	-12	21°	25°
50	Tmp	41	28.650	13:41:09	13:41:05	0	4s	-12	17°	24°
51	Tmp	43	0.300	13:44:07	13:44:24	0	17s	+17	41°	22°
52	Tmp	47	3.000	14:08:04	14:08:25	0	21s	+21	55°	22°
53	Tmp	47	4.400	14:09:28	14:09:50	0	22s	+22	29°	22°
54	Tmp	48	7.400	14:13:22	14:13:39	0	17s	+17	24°	22°
Num	41	Pen	60	PCZ	1	Total PP	1858	Col. Final	20°	



RALLY TERRENA 2023
Performance Individual

PC	Tp	Trc	DistPC	Ideal	Passagem	Pen	Erro	Pontos	NoPC	AtePC
N	42	42 / Wilhians Pereira / Filipe								
u		Cat / NL / Largada		PRODUTOR / 80 / 09:20:00						
m	37º	São Gotardo			Ranger					
PC	Tp	Trc	DistPC	Ideal	Passagem	Pen	Erro	Pontos	NoPC	AtePC
1	Tmp	2	0.400	09:28:29	09:28:54	0	25s	+25	42º	42º
2	Tmp	2	3.000	09:31:36	09:32:02	0	26s	+26	46º	43º
3	Pass	2	6.400	09:35:41	09:35:11	0	30s	0	38º	43º
4	Tmp	2	9.200	09:39:02	09:39:09	0	7s	+7	31º	35º
5	Tmp	2	12.100	09:42:31	09:43:12	0	41s	+41	50º	39º
6	Tmp	3	13.450	09:44:59	09:45:16	0	17s	+17	33º	37º
7	Tmp	3	14.400	09:46:53	09:46:59	0	6s	+6	29º	32º
8	Tmp	4	18.100	09:52:50	09:53:04	0	14s	+14	32º	31º
9	Tmp	6	0.400	09:56:32	09:56:39	0	7s	+7	40º	29º
10	Tmp	6	5.100	10:01:14	10:01:15	0	1s	+1	4º	24º
11	Tmp	7	8.900	10:05:28	10:05:45	0	17s	+17	41º	26º
12	Tmp	9	10.200	10:09:52	10:09:54	0	2s	+2	2º	22º
13	Tmp	9	11.150	10:11:46	10:11:54	0	8s	+8	43º	22º
19	Tmp	14	1.300	10:56:58	10:57:17	0	19s	+19	60º	23º
20	Tmp	14	4.900	11:04:10	11:04:15	0	5s	+5	34º	21º
21	Tmp	16	7.300	11:10:25	11:10:35	0	10s	+10	53º	22º
22	Tmp	16	7.600	11:10:46	11:11:06	0	20s	+20	52º	22º
23	Tmp	18	10.000	11:15:58	11:15:41	0	17s	-51	68º	25º
24	Tmp	18	11.000	11:17:58	11:18:00	0	2s	+2	19º	25º
25	Tmp	18	12.500	11:20:58	11:20:57	0	1s	-3	10º	23º
26	Tmp	20	15.100	11:25:03	11:25:13	0	10s	+10	13º	20º
27	Tmp	20	15.650	11:26:09	11:26:16	0	7s	+7	17º	20º
28	Tmp	21	18.000	11:29:39	11:29:52	0	13s	+13	35º	20º
29	Tmp	23	0.350	11:34:30	11:34:39	0	9s	+9	38º	20º
30	Tmp	24	0.300	11:38:10	11:38:44	0	34s	+34	38º	21º
31	Tmp	25	2.350	11:41:42	11:44:45	0	3m03s	+183	66º	27º
32	Tmp	29	0.500	12:08:13	12:08:23	0	10s	+10	38º	26º
33	Tmp	30	3.600	12:11:22	12:11:25	0	3s	+3	18º	26º
34	Tmp	30	4.850	12:13:15	12:13:22	0	7s	+7	36º	25º
35	Tmp	30	5.850	12:14:45	12:14:51	0	6s	+6	31º	25º
36	Tmp	32	1.400	12:37:13	12:37:49	0	36s	+36	61º	26º
37	Tmp	33	4.050	12:40:39	12:41:06	0	27s	+27	54º	26º
38	Pass	36	2.150	13:05:55	13:05:42	0	13s	0	39º	26º
39	Tmp	36	2.750	13:07:07	13:07:26	0	19s	+19	23º	25º
40	Tmp	37	6.300	13:11:51	13:12:00	0	9s	+9	24º	20º
41	Tmp	37	10.700	13:17:08	13:17:14	0	6s	+6	20º	20º
42	Tmp	38	14.300	13:21:35	13:21:30	0	5s	-15	28º	20º
43	Tmp	38	15.650	13:23:36	13:23:40	0	4s	+4	16º	19º
44	Tmp	38	16.900	13:25:29	13:25:23	0	6s	-18	31º	18º
45	Tmp	39	19.350	13:28:20	13:28:21	0	1s	+1	8º	18º
46	Tmp	39	21.250	13:30:14	13:30:52	0	38s	+38	47º	19º
47	Tmp	40	23.400	13:33:08	13:33:04	0	4s	-12	13º	18º
48	Tmp	41	26.750	13:38:21	13:37:42	0	39s	-117	38º	18º
49	Tmp	41	27.750	13:40:21	13:43:38	0	3m17s	+197	48º	20º
50	Tmp	41	28.650	13:42:09	13:44:09	0	2m00s	+120	38º	20º
51	Tmp	43	0.300	13:45:07	13:54:52	0	9m45s	+585	64º	25º
52	Tmp	47	3.000	14:09:04	13:53:23	0	15m41s	-1800	79º	35º
53	Tmp	47	4.400	14:10:28	14:15:27	0	4m59s	+299	62º	37º
54	Tmp	48	7.400	14:14:22	14:17:57	0	3m35s	+215	62º	37º

Num	42	Pen	0	PCZ	1	Total PP	4602	Col. Final	37º
------------	-----------	------------	----------	------------	----------	-----------------	-------------	-------------------	------------



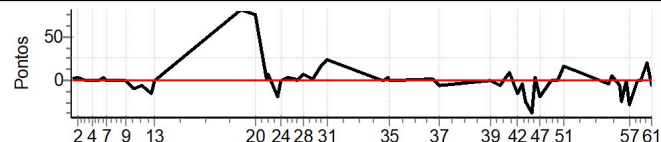
RALLY TERRENA 2023

Performance Individual

PC	Tp	Trc	DistPC	Ideal	Passagem	Pen	Erro	Pontos	NoPC	AtePC
N u m	43	43 / Rodrigo Nagano / João Pedro Rezende								
		Cat / NL / Largada		PRODUTOR / 81 / 09:21:00						
		Coromandel								
PC	Tp	Trc	DistPC	Ideal	Passagem	Pen	Erro	Pontos	NoPC	AtePC
1	Tmp	2	0.400	09:29:29	09:29:31	0	2s	+2	2°	2°
2	Tmp	2	3.000	09:32:36	09:32:40	0	4s	+4	9°	4°
3	Pass	2	6.400	09:36:41	09:35:56	0	45s	0	37°	4°
4	Tmp	2	9.200	09:40:02	09:40:02	0	0s	0	4°	3°
5	Tmp	2	12.100	09:43:31	09:43:31	0	0s	0	1°	2°
6	Tmp	3	13.450	09:45:59	09:46:03	0	4s	+4	12°	1°
7	Tmp	3	14.400	09:47:53	09:47:53	0	0s	0	3°	1°
8	Tmp	4	18.100	09:53:50	09:53:50	0	0s	0	2°	1°
9	Tmp	6	0.400	09:57:32	09:57:33	0	1s	+1	10°	1°
10	Tmp	6	5.100	10:02:14	10:02:11	0	3s	-9	24°	2°
11	Tmp	7	8.900	10:06:28	10:06:26	0	2s	-6	25°	2°
12	Tmp	9	10.200	10:10:52	10:10:47	0	5s	-15	23°	1°
13	Tmp	9	11.150	10:12:46	10:12:47	0	1s	+1	6°	1°
19	Tmp	14	1.300	10:57:58	10:59:18	0	1m20s	+80	72°	12°
20	Tmp	14	4.900	11:05:10	11:06:25	0	1m15s	+75	65°	22°
21	Tmp	16	7.300	11:11:25	11:11:27	0	2s	+2	12°	21°
22	Tmp	16	7.600	11:11:46	11:11:54	0	8s	+8	11°	21°
23	Tmp	18	10.000	11:16:58	11:16:52	0	6s	-18	31°	21°
24	Tmp	18	11.000	11:18:58	11:18:58	0	0s	0	6°	21°
25	Tmp	18	12.500	11:21:58	11:22:02	0	4s	+4	15°	17°
26	Tmp	20	15.100	11:26:03	11:26:05	0	2s	+2	4°	15°
27	Tmp	20	15.650	11:27:09	11:27:09	0	0s	0	2°	12°
28	Tmp	21	18.000	11:30:39	11:30:46	0	7s	+7	22°	13°
29	Tmp	23	0.350	11:35:30	11:35:32	0	2s	+2	4°	12°
30	Tmp	24	0.300	11:39:10	11:39:27	0	17s	+17	22°	14°
31	Tmp	25	2.350	11:42:42	11:43:05	0	23s	+23	24°	16°
32	Tmp	29	0.500	12:09:13	12:09:15	0	2s	+2	4°	15°
33	Tmp	30	3.600	12:12:22	12:12:22	0	0s	0	6°	13°
34	Tmp	30	4.850	12:14:15	12:14:18	0	3s	+3	24°	13°
35	Tmp	30	5.850	12:15:45	12:15:46	0	1s	+1	8°	13°
36	Tmp	32	1.400	12:38:13	12:38:15	0	2s	+2	7°	12°
37	Tmp	33	4.050	12:41:39	12:41:37	0	2s	-6	17°	12°
38	Pass	36	2.150	13:06:55	13:06:24	0	31s	0	38°	12°
39	Tmp	36	2.750	13:08:07	13:08:07	0	0s	0	2°	11°
40	Tmp	37	6.300	13:12:51	13:12:49	0	2s	-6	16°	10°
41	Tmp	37	10.700	13:18:08	13:18:18	0	10s	+10	27°	10°
42	Tmp	38	14.300	13:22:35	13:22:30	0	5s	-15	27°	9°
43	Tmp	38	15.650	13:24:36	13:24:35	0	1s	-3	11°	8°
44	Tmp	38	16.900	13:26:29	13:26:21	0	8s	-24	35°	9°
45	Tmp	39	19.350	13:29:20	13:29:08	0	12s	-36	49°	10°
46	Tmp	39	21.250	13:31:14	13:31:17	0	3s	+3	15°	10°
47	Tmp	40	23.400	13:34:08	13:34:02	0	6s	-18	23°	9°
48	Tmp	41	26.750	13:39:21	13:39:21	0	0s	0	1°	8°
49	Tmp	41	27.750	13:41:21	13:41:21	0	0s	0	3°	8°
50	Tmp	41	28.650	13:43:09	13:43:09	0	0s	0	4°	8°
51	Tmp	43	0.300	13:46:07	13:46:24	0	17s	+17	40°	8°
52	Tmp	47	3.000	14:10:04	14:10:03	0	1s	-3	12°	7°
53	Tmp	47	4.400	14:11:28	14:11:34	0	6s	+6	14°	5°
54	Tmp	48	7.400	14:15:22	14:15:20	0	2s	-6	15°	6°

PC	Tp	Trc	DistPC	Ideal	Passagem	Pen	Erro	Pontos	NoPC	AtePC
55	Tmp	48	8.150	14:16:29	14:16:21	0	8s	-24	35°	6°
56	Tmp	49	9.800	14:18:47	14:18:48	0	1s	+1	3°	6°
57	Tmp	49	11.000	14:20:13	14:20:04	0	9s	-27	39°	7°
58	Tmp	49	14.500	14:24:25	14:24:26	0	1s	+1	6°	7°
59	Tmp	49	16.200	14:26:28	14:26:28	0	0s	0	1°	7°
60	Tmp	49	18.800	14:29:35	14:29:55	0	20s	+20	36°	8°
61	Tmp	49	21.000	14:32:13	14:32:11	0	2s	-6	11°	8°

Num	43	Pen	0	PCZ	12	Total PP	520	Col. Final	8°
-----	----	-----	---	-----	----	----------	-----	------------	----





RALLY TERRENA 2023

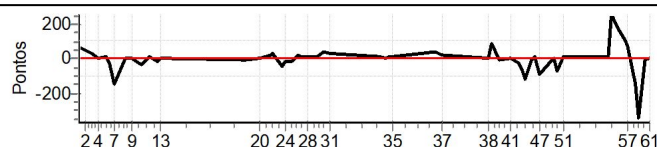
Performance Individual

PC	Tp	Trc	DistPC	Ideal	Passagem	Pen	Erro	Pontos	NoPC	AtePC	PC	Tp	Trc	DistPC	Ideal	Passagem	Pen	Erro	Pontos	NoPC	AtePC	
Nu m	44	44 / Thiago Luciano P.silva / Leonardo Luciano P.silva										55	Tmp	48	8.150	14:17:29	14:22:06	0	4m37s	+277	67°	49°
	53°	Cat / NL / Largada										56	Tmp	49	9.800	14:19:47	14:23:40	0	3m53s	+233	66°	51°
		Rio Paranaíba										57	Tmp	49	11.000	14:21:13	14:24:36	0	3m23s	+203	65°	51°
Amarok										58	Tmp	49	14.500	14:25:25	14:27:01	0	1m36s	+96	56°	53°		
1	Tmp	2	0.400	09:30:29	09:30:45	0	16s	+16	36°	36°	59	Tmp	49	16.200	14:27:28	14:28:13	0	45s	+45	52°	53°	
2	Tmp	2	3.000	09:33:36	09:34:24	0	48s	+48	65°	53°	60	Tmp	49	18.800	14:30:35	14:31:48	0	1m13s	+73	62°	53°	
3	Pass	2	6.400	09:37:41	09:38:17	0	36s	0	36°	53°	61	Tmp	49	21.000	14:33:13	14:34:48	0	1m35s	+95	62°	53°	
4	Tmp	2	9.200	09:41:02	09:41:29	0	27s	+27	54°	55°	Num 44					Pen 0	PCZ 0	Total PP 6607	Col. Final 53°			
5	Tmp	2	12.100	09:44:31	09:45:38	0	1m07s	+67	65°	57°												
6	Tmp	3	13.450	09:46:59	09:47:48	0	49s	+49	59°	60°												
7	Tmp	3	14.400	09:48:53	09:49:08	0	15s	+15	42°	57°												
8	Tmp	4	18.100	09:54:50	09:54:56	0	6s	+6	20°	52°												
9	Tmp	6	0.400	09:58:32	09:58:42	0	10s	+10	51°	47°												
10	Tmp	6	5.100	10:03:14	10:03:29	0	15s	+15	42°	45°												
11	Tmp	7	8.900	10:07:28	10:07:32	0	4s	+4	18°	40°												
12	Tmp	9	10.200	10:11:52	10:11:28	0	24s	-72	60°	43°												
13	Tmp	9	11.150	10:13:46	10:13:05	0	41s	-123	65°	47°												
19	Tmp	14	1.300	10:58:58	10:59:12	0	14s	+14	54°	45°												
20	Tmp	14	4.900	11:06:10	11:06:17	0	7s	+7	43°	45°												
21	Tmp	16	7.300	11:12:25	11:12:38	0	13s	+13	58°	45°												
22	Tmp	16	7.600	11:12:46	11:13:13	0	27s	+27	63°	46°												
23	Tmp	18	10.000	11:17:58	11:17:53	0	5s	-15	24°	44°												
24	Tmp	18	11.000	11:19:58	11:20:09	0	11s	+11	56°	44°												
25	Tmp	18	12.500	11:22:58	11:23:08	0	10s	+10	26°	39°												
26	Tmp	20	15.100	11:27:03	11:28:13	0	1m10s	+70	51°	39°												
27	Tmp	20	15.650	11:28:09	11:29:01	0	52s	+52	47°	38°												
28	Tmp	21	18.000	11:31:39	11:31:46	0	7s	+7	21°	38°												
29	Tmp	23	0.350	11:36:30	11:36:39	0	9s	+9	37°	38°												
30	Tmp	24	0.300	11:40:10	11:40:32	0	22s	+22	28°	37°												
31	Tmp	25	2.350	11:43:42	11:43:49	0	7s	+7	10°	34°												
32	Tmp	29	0.500	12:10:13	12:10:35	0	22s	+22	53°	33°												
33	Tmp	30	3.600	12:13:22	12:13:35	0	13s	+13	38°	33°												
34	Tmp	30	4.850	12:15:15	12:15:17	0	2s	+2	16°	32°												
35	Tmp	30	5.850	12:16:45	12:16:41	0	4s	-12	45°	33°												
36	Tmp	32	1.400	12:39:13	12:39:41	0	28s	+28	56°	34°												
37	Tmp	33	4.050	12:42:39	12:42:44	0	5s	+5	16°	33°												
38	Pass	36	2.150	13:07:55	13:07:24	0	31s	0	37°	33°												
39	Tmp	36	2.750	13:09:07	13:07:40	0	1m27s	-261	69°	38°												
40	Tmp	37	6.300	13:13:51	13:12:21	0	1m30s	-270	65°	40°												
41	Tmp	37	10.700	13:19:08	13:18:17	0	51s	-153	58°	39°												
42	Tmp	38	14.300	13:23:35	13:22:52	0	43s	-129	58°	39°												
43	Tmp	38	15.650	13:25:36	13:24:55	0	41s	-123	58°	40°												
44	Tmp	38	16.900	13:27:29	13:27:45	0	16s	+16	28°	39°												
45	Tmp	39	19.350	13:30:20	13:30:29	0	9s	+9	32°	40°												
46	Tmp	39	21.250	13:32:14	13:40:02	0	7m48s	+468	74°	46°												
47	Tmp	40	23.400	13:35:08	13:41:45	0	6m37s	+397	73°	48°												
48	Tmp	41	26.750	13:40:21	--:--:--	0		+1800	65°	56°												
49	Tmp	41	27.750	13:42:21	13:43:53	0	1m32s	+92	38°	52°												
50	Tmp	41	28.650	13:44:09	13:44:31	0	22s	+22	18°	47°												
51	Tmp	43	0.300	13:47:07	13:47:17	0	10s	+10	29°	43°												
52	Tmp	47	3.000	14:11:04	14:17:20	0	6m16s	+376	71°	46°												
53	Tmp	47	4.400	14:12:28	14:18:30	0	6m02s	+362	67°	47°												
54	Tmp	48	7.400	14:16:22	14:21:21	0	4m59s	+299	67°	48°												

RALLY TERRENA 2023

Performance Individual

PC	Tp	Trc	DistPC	Ideal	Passagem	Pen	Erro	Pontos	NoPC	AtePC	PC	Tp	Trc	DistPC	Ideal	Passagem	Pen	Erro	Pontos	NoPC	AtePC	
N u m	46	46 / Wequislei Teofilo / Eduardo										55	Tmp	48	8.150	14:19:29	14:22:09	0	2m40s	+160	59°	23°
		Cat / NL / Largada				PRODUTOR / 84 / 09:24:00						56	Tmp	49	9.800	14:21:47	14:23:41	0	1m54s	+114	57°	24°
		Patos de Minas				S10						57	Tmp	49	11.000	14:23:13	14:24:34	0	1m21s	+81	54°	24°
1	Tmp	2	0.400	09:32:29	09:33:06	30	37s	+67	74°	74°	58	Tmp	49	14.500	14:27:25	14:26:36	0	49s	-147	64°	24°	
2	Tmp	2	3.000	09:35:36	09:35:52	30	16s	+46	63°	71°	59	Tmp	49	16.200	14:29:28	14:27:35	0	1m53s	-339	72°	27°	
3	Pass	2	6.400	09:39:41	09:39:03	30	38s	+30	80°	72°	60	Tmp	49	18.800	14:32:35	14:32:33	0	2s	-6	17°	27°	
4	Tmp	2	9.200	09:43:02	09:43:04	0	2s	+2	15°	63°	61	Tmp	49	21.000	14:35:13	14:35:20	0	7s	+7	15°	27°	
5	Tmp	2	12.100	09:46:31	09:46:45	0	14s	+14	19°	59°						Num 46	Pen 90	PCZ 0	Total PP 2543	Col. Final	27°	
6	Tmp	3	13.450	09:48:59	09:48:52	0	7s	-21	37°	52°												
7	Tmp	3	14.400	09:50:53	09:50:05	0	48s	-144	69°	62°												
8	Tmp	4	18.100	09:56:50	09:56:52	0	2s	+2	9°	59°												
9	Tmp	6	0.400	10:00:32	10:00:38	0	6s	+6	38°	55°												
10	Tmp	6	5.100	10:05:14	10:05:04	0	10s	-30	59°	54°												
11	Tmp	7	8.900	10:09:28	10:09:37	0	9s	+9	31°	53°												
12	Tmp	9	10.200	10:13:52	10:13:48	0	4s	-12	11°	47°												
13	Tmp	9	11.150	10:15:46	10:15:52	0	6s	+6	38°	43°												
19	Tmp	14	1.300	11:00:58	11:00:56	0	2s	-6	31°	42°												
20	Tmp	14	4.900	11:08:10	11:08:15	0	5s	+5	33°	40°												
21	Tmp	16	7.300	11:14:25	11:14:44	0	19s	+19	66°	41°												
22	Tmp	16	7.600	11:14:46	11:15:14	0	28s	+28	64°	41°												
23	Tmp	18	10.000	11:19:58	11:19:45	0	13s	-39	59°	41°												
24	Tmp	18	11.000	11:21:58	11:21:54	0	4s	-12	59°	41°												
25	Tmp	18	12.500	11:24:58	11:24:53	0	5s	-15	32°	35°												
26	Tmp	20	15.100	11:29:03	11:29:22	0	19s	+19	22°	33°												
27	Tmp	20	15.650	11:30:09	11:30:22	0	13s	+13	25°	32°												
28	Tmp	21	18.000	11:33:39	11:33:50	0	11s	+11	31°	33°												
29	Tmp	23	0.350	11:38:30	11:38:47	0	17s	+17	54°	33°												
30	Tmp	24	0.300	11:42:10	11:42:49	0	39s	+39	41°	33°												
31	Tmp	25	2.350	11:45:42	11:46:13	0	31s	+31	33°	29°												
32	Tmp	29	0.500	12:12:13	12:12:23	0	10s	+10	37°	29°												
33	Tmp	30	3.600	12:15:22	12:15:25	0	3s	+3	17°	28°												
34	Tmp	30	4.850	12:17:15	12:17:29	0	14s	+14	45°	28°												
35	Tmp	30	5.850	12:18:45	12:18:54	0	9s	+9	38°	28°												
36	Tmp	32	1.400	12:41:13	12:41:55	0	42s	+42	66°	29°												
37	Tmp	33	4.050	12:44:39	12:44:57	0	18s	+18	41°	30°												
38	Pass	36	2.150	13:09:55	13:11:23	0	1m28s	0	35°	30°												
39	Tmp	36	2.750	13:11:07	13:12:30	0	1m23s	+83	44°	29°												
40	Tmp	37	6.300	13:15:51	13:15:50	0	1s	-3	10°	28°												
41	Tmp	37	10.700	13:21:08	13:21:16	0	8s	+8	24°	25°												
42	Tmp	38	14.300	13:25:35	13:25:27	0	8s	-24	39°	25°												
43	Tmp	38	15.650	13:27:36	13:27:15	0	21s	-63	50°	25°												
44	Tmp	38	16.900	13:29:29	13:28:51	0	38s	-114	59°	27°												
45	Tmp	39	19.350	13:32:20	13:32:18	0	2s	-6	28°	25°												
46	Tmp	39	21.250	13:34:14	13:34:24	0	10s	+10	33°	25°												
47	Tmp	40	23.400	13:37:08	13:36:38	0	30s	-90	52°	25°												
48	Tmp	41	26.750	13:42:21	13:42:17	0	4s	-12	12°	21°												
49	Tmp	41	27.750	13:44:21	13:44:25	0	4s	+4	14°	21°												
50	Tmp	41	28.650	13:46:09	13:45:46	0	23s	-69	28°	21°												
51	Tmp	43	0.300	13:49:07	13:49:21	0	14s	+14	35°	19°												
52	Tmp	47	3.000	14:13:04	14:13:18	0	14s	+14	43°	19°												
53	Tmp	47	4.400	14:14:28	14:18:42	0	4m14s	+254	61°	20°												
54	Tmp	48	7.400	14:18:22	14:21:24	0	3m02s	+182	60°	21°												

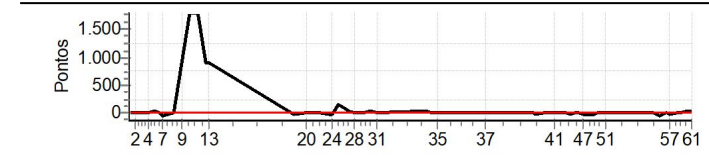




RALLY TERRENA 2023

Performance Individual

PC	Tp	Trc	DistPC	Ideal	Passagem	Pen	Erro	Pontos	NoPC	AtePC	PC	Tp	Trc	DistPC	Ideal	Passagem	Pen	Erro	Pontos	NoPC	AtePC		
N	47	47 / Marco Aurelio C. Silveira / Samuel											55	Tmp	48	8.150	14:20:29	14:20:28	0	1s	-3	6°	56°
u		Cat / NL / Largada											56	Tmp	49	9.800	14:22:47	14:22:56	0	9s	+9	29°	55°
m	55°	Patos de Minas					Santana						57	Tmp	49	11.000	14:24:13	14:24:06	0	7s	-21	37°	55°
PC	Tp	Trc	DistPC	Ideal	Passagem	Pen	Erro	Pontos	NoPC	AtePC	58	Tmp	49	14.500	14:28:25	14:28:32	0	7s	+7	28°	55°		
1	Tmp	2	0.400	09:33:29	09:33:43	0	14s	+14	31°	31°	59	Tmp	49	16.200	14:30:28	14:30:29	0	1s	+1	9°	55°		
2	Tmp	2	3.000	09:36:36	09:36:42	0	6s	+6	17°	20°	60	Tmp	49	18.800	14:33:35	14:34:17	0	42s	+42	48°	55°		
3	Pass	2	6.400	09:40:41	09:39:48	0	53s	0	34°	20°	61	Tmp	49	21.000	14:36:13	14:36:44	0	31s	+31	47°	55°		
4	Tmp	2	9.200	09:44:02	09:44:02	0	0s	0	3°	15°	Num 47 Pen 0 PCZ 2 Total PP 7221 Col. Final 55°												
5	Tmp	2	12.100	09:47:31	09:47:59	0	28s	+28	39°	19°													
6	Tmp	3	13.450	09:49:59	09:50:06	0	7s	+7	18°	17°													
7	Tmp	3	14.400	09:51:53	09:51:38	0	15s	-45	56°	28°													
8	Tmp	4	18.100	09:57:50	09:58:01	0	11s	+11	28°	24°													
9	Tmp	6	0.400	10:01:32	10:23:30	0	21m58s	+900	80°	70°													
10	Tmp	6	5.100	10:06:14	10:38:29	0	32m15s	+1800	80°	77°													
11	Tmp	7	8.900	10:10:28	10:41:57	0	31m29s	+1800	80°	78°													
12	Tmp	9	10.200	10:14:52	10:43:40	0	28m48s	+900	80°	78°													
13	Tmp	9	11.150	10:16:46	10:44:52	0	28m06s	+900	80°	78°													
19	Tmp	14	1.300	11:01:58	11:01:51	0	7s	-21	61°	78°													
20	Tmp	14	4.900	11:09:10	11:09:14	0	4s	+4	29°	78°													
21	Tmp	16	7.300	11:15:25	11:15:32	0	7s	+7	42°	78°													
22	Tmp	16	7.600	11:15:46	11:16:00	0	14s	+14	37°	77°													
23	Tmp	18	10.000	11:20:58	11:20:57	0	1s	-3	9°	77°													
24	Tmp	18	11.000	11:22:58	11:22:49	0	9s	-27	69°	77°													
25	Tmp	18	12.500	11:25:58	11:28:22	0	2m24s	+144	63°	77°													
26	Tmp	20	15.100	11:30:03	11:31:17	0	1m14s	+74	53°	77°													
27	Tmp	20	15.650	11:31:09	11:32:01	0	52s	+52	46°	77°													
28	Tmp	21	18.000	11:34:39	11:34:53	0	14s	+14	37°	76°													
29	Tmp	23	0.350	11:39:30	11:39:37	0	7s	+7	23°	74°													
30	Tmp	24	0.300	11:43:10	11:44:05	0	55s	+55	55°	74°													
31	Tmp	25	2.350	11:46:42	11:47:08	0	26s	+26	26°	74°													
32	Tmp	29	0.500	12:13:13	12:13:47	0	34s	+34	57°	73°													
33	Tmp	30	3.600	12:16:22	12:16:25	0	3s	+3	16°	73°													
34	Tmp	30	4.850	12:18:15	12:18:20	0	5s	+5	31°	73°													
35	Tmp	30	5.850	12:19:45	12:19:50	0	5s	+5	29°	73°													
36	Tmp	32	1.400	12:42:13	12:42:19	0	6s	+6	16°	72°													
37	Tmp	33	4.050	12:45:39	12:45:44	0	5s	+5	15°	72°													
38	Pass	36	2.150	13:10:55	13:10:44	0	11s	0	34°	72°													
39	Tmp	36	2.750	13:12:07	13:12:03	0	4s	-12	15°	72°													
40	Tmp	37	6.300	13:16:51	13:16:58	0	7s	+7	21°	72°													
41	Tmp	37	10.700	13:22:08	13:22:14	0	6s	+6	19°	72°													
42	Tmp	38	14.300	13:26:35	13:26:39	0	4s	+4	10°	72°													
43	Tmp	38	15.650	13:28:36	13:28:41	0	5s	+5	18°	72°													
44	Tmp	38	16.900	13:30:29	13:30:19	0	10s	-30	38°	72°													
45	Tmp	39	19.350	13:33:20	13:33:21	0	1s	+1	7°	72°													
46	Tmp	39	21.250	13:35:14	13:35:21	0	7s	+7	28°	72°													
47	Tmp	40	23.400	13:38:08	13:38:04	0	4s	-12	12°	71°													
48	Tmp	41	26.750	13:43:21	13:43:11	0	10s	-30	28°	70°													
49	Tmp	41	27.750	13:45:21	13:45:21	0	0s	0	2°	69°													
50	Tmp	41	28.650	13:47:09	13:47:10	0	1s	+1	6°	66°													
51	Tmp	43	0.300	13:50:07	13:50:21	0	14s	+14	34°	61°													
52	Tmp	47	3.000	14:14:04	14:14:12	0	8s	+8	32°	58°													
53	Tmp	47	4.400	14:15:28	14:15:42	0	14s	+14	20°	57°													
54	Tmp	48	7.400	14:19:22	14:19:09	0	13s	-39	39°	56°													





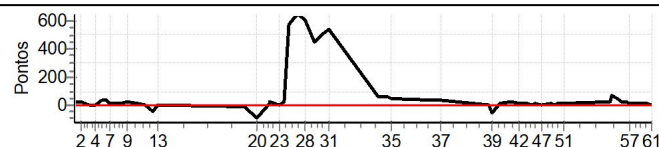
RALLY TERRENA 2023

Performance Individual

PC	Tp	Trc	DistPC	Ideal	Passagem	Pen	Erro	Pontos	NoPC	AtePC
N u m	49	49 / Lauro Teixeira de Noronha Jr / Pedro Henrique C.martins								
		Cat / NL / Largada		PRODUTOR / 87 / 09:27:00						
		Patos de Minas			L200					
PC	Tp	Trc	DistPC	Ideal	Passagem	Pen	Erro	Pontos	NoPC	AtePC
1	Tmp	2	0.400	09:35:29	09:35:45	0	16s	+16	35 °	35 °
2	Tmp	2	3.000	09:38:36	09:38:54	0	18s	+18	34 °	28 °
3	Pass	2	6.400	09:42:41	09:42:04	0	37s	0	32 °	28 °
4	Tmp	2	9.200	09:46:02	09:46:00	0	2s	-6	27 °	23 °
5	Tmp	2	12.100	09:49:31	09:49:58	0	27s	+27	37 °	26 °
6	Tmp	3	13.450	09:51:59	09:52:27	0	28s	+28	43 °	31 °
7	Tmp	3	14.400	09:53:53	09:53:58	0	5s	+5	23 °	29 °
8	Tmp	4	18.100	09:59:50	09:59:57	0	7s	+7	22 °	23 °
9	Tmp	6	0.400	10:03:32	10:03:51	0	19s	+19	53 °	24 °
10	Tmp	6	5.100	10:08:14	10:08:23	0	9s	+9	23 °	23 °
11	Tmp	7	8.900	10:12:28	10:12:26	0	2s	-6	24 °	21 °
12	Tmp	9	10.200	10:16:52	10:16:36	0	16s	-48	53 °	25 °
13	Tmp	9	11.150	10:18:46	10:18:44	0	2s	-6	37 °	25 °
19	Tmp	14	1.300	11:03:58	11:03:54	0	4s	-12	50 °	26 °
20	Tmp	14	4.900	11:11:10	11:10:38	0	32s	-96	69 °	33 °
21	Tmp	16	7.300	11:17:25	11:17:39	0	14s	+14	62 °	33 °
22	Tmp	16	7.600	11:17:46	11:18:08	0	22s	+22	55 °	34 °
23	Tmp	18	10.000	11:22:58	11:22:58	0	0s	0	1 °	31 °
24	Tmp	18	11.000	11:24:58	11:25:13	0	15s	+15	63 °	32 °
25	Tmp	18	12.500	11:27:58	11:37:30	0	9m32s	+572	76 °	53 °
26	Tmp	20	15.100	11:32:03	11:42:50	0	10m47s	+647	76 °	64 °
27	Tmp	20	15.650	11:33:09	11:43:53	0	10m44s	+644	77 °	67 °
28	Tmp	21	18.000	11:36:39	11:46:49	0	10m10s	+610	77 °	69 °
29	Tmp	23	0.350	11:41:30	11:49:01	0	7m31s	+451	76 °	69 °
30	Tmp	24	0.300	11:45:10	11:53:35	0	8m25s	+505	76 °	70 °
31	Tmp	25	2.350	11:48:42	11:57:48	0	9m06s	+546	76 °	70 °
32	Tmp	29	0.500	12:15:13	12:16:07	0	54s	+54	62 °	70 °
33	Tmp	30	3.600	12:18:22	12:19:14	0	52s	+52	64 °	70 °
34	Tmp	30	4.850	12:20:15	12:21:06	0	51s	+51	62 °	70 °
35	Tmp	30	5.850	12:21:45	12:22:26	0	41s	+41	60 °	70 °
36	Tmp	32	1.400	12:44:13	12:44:50	0	37s	+37	63 °	70 °
37	Tmp	33	4.050	12:47:39	12:48:14	0	35s	+35	60 °	70 °
38	Pass	36	2.150	13:12:55	13:12:30	0	25s	0	32 °	70 °
39	Tmp	36	2.750	13:14:07	13:13:47	0	20s	-60	40 °	70 °
40	Tmp	37	6.300	13:18:51	13:19:01	0	10s	+10	26 °	69 °
41	Tmp	37	10.700	13:24:08	13:24:33	0	25s	+25	43 °	69 °
42	Tmp	38	14.300	13:28:35	13:28:40	0	5s	+5	12 °	69 °
43	Tmp	38	15.650	13:30:36	13:30:40	0	4s	+4	15 °	69 °
44	Tmp	38	16.900	13:32:29	13:32:38	0	9s	+9	18 °	68 °
45	Tmp	39	19.350	13:35:20	13:35:20	0	0s	0	2 °	67 °
46	Tmp	39	21.250	13:37:14	13:37:21	0	7s	+7	26 °	65 °
47	Tmp	40	23.400	13:40:08	13:40:06	0	2s	-6	5 °	63 °
48	Tmp	41	26.750	13:45:21	13:45:28	0	7s	+7	9 °	58 °
49	Tmp	41	27.750	13:47:21	13:47:23	0	2s	+2	9 °	54 °
50	Tmp	41	28.650	13:49:09	13:49:12	0	3s	+3	11 °	50 °
51	Tmp	43	0.300	13:52:07	13:52:19	0	12s	+12	32 °	45 °
52	Tmp	47	3.000	14:16:04	14:16:25	0	21s	+21	54 °	44 °
53	Tmp	47	4.400	14:17:28	14:18:31	0	1m03s	+63	48 °	43 °
54	Tmp	48	7.400	14:21:22	14:21:50	0	28s	+28	31 °	42 °

PC	Tp	Trc	DistPC	Ideal	Passagem	Pen	Erro	Pontos	NoPC	AtePC
55	Tmp	48	8.150	14:22:29	14:22:47	0	18s	+18	21 °	41 °
56	Tmp	49	9.800	14:24:47	14:25:04	0	17s	+17	34 °	40 °
57	Tmp	49	11.000	14:26:13	14:26:26	0	13s	+13	24 °	39 °
58	Tmp	49	14.500	14:30:25	14:30:32	0	7s	+7	27 °	39 °
59	Tmp	49	16.200	14:32:28	14:32:38	0	10s	+10	35 °	39 °
60	Tmp	49	18.800	14:35:35	14:35:48	0	13s	+13	27 °	39 °
61	Tmp	49	21.000	14:38:13	14:38:11	0	2s	-6	10 °	39 °

Num	49	Pen	0	PCZ	2	Total PP	4945	Col. Final	39°
-----	----	-----	---	-----	---	----------	------	------------	-----





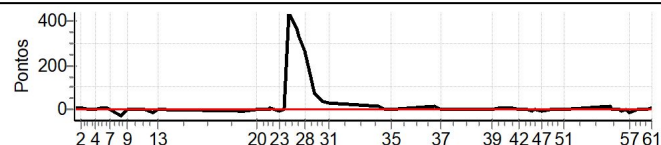
RALLY TERRENA 2023

Performance Individual

PC	Tp	Trc	DistPC	Ideal	Passagem	Pen	Erro	Pontos	NoPC	AtePC	
N u m	50	50 / Vinicius Tim Tim / Junio Alves									
		Cat / NL / Largada		PRODUTOR / 88 / 09:28:00							
		Patos de Minas				L200					
PC	Tp	Trc	DistPC	Ideal	Passagem	Pen	Erro	Pontos	NoPC	AtePC	
1	Tmp	2	0.400	09:36:29	09:36:36	0	7s	+7	18 °	18 °	
2	Tmp	2	3.000	09:39:36	09:39:44	0	8s	+8	23 °	15 °	
3	Pass	2	6.400	09:43:41	09:42:53	0	48s	0	31 °	15 °	
4	Tmp	2	9.200	09:47:02	09:47:03	0	1s	+1	10 °	11 °	
5	Tmp	2	12.100	09:50:31	09:50:38	0	7s	+7	8 °	8 °	
6	Tmp	3	13.450	09:52:59	09:53:07	0	8s	+8	23 °	7 °	
7	Tmp	3	14.400	09:54:53	09:54:56	0	3s	+3	19 °	7 °	
8	Tmp	4	18.100	10:00:50	10:00:41	0	9s	-27	47 °	12 °	
9	Tmp	6	0.400	10:04:32	10:04:36	0	4s	+4	28 °	12 °	
10	Tmp	6	5.100	10:09:14	10:09:16	0	2s	+2	8 °	10 °	
11	Tmp	7	8.900	10:13:28	10:13:29	0	1s	+1	4 °	9 °	
12	Tmp	9	10.200	10:17:52	10:17:49	0	3s	-9	7 °	7 °	
13	Tmp	9	11.150	10:19:46	10:19:51	0	5s	+5	35 °	7 °	
19	Tmp	14	1.300	11:04:58	11:04:57	0	1s	-3	17 °	6 °	
20	Tmp	14	4.900	11:12:10	11:12:14	0	4s	+4	28 °	5 °	
21	Tmp	16	7.300	11:18:25	11:18:28	0	3s	+3	21 °	5 °	
22	Tmp	16	7.600	11:18:46	11:18:55	0	9s	+9	18 °	5 °	
23	Tmp	18	10.000	11:23:58	11:23:57	0	1s	-3	8 °	4 °	
24	Tmp	18	11.000	11:25:58	11:25:59	0	1s	+1	13 °	4 °	
25	Tmp	18	12.500	11:28:58	11:36:16	0	7m18s	+438	75 °	38 °	
26	Tmp	20	15.100	11:33:03	11:39:07	0	6m04s	+364	73 °	48 °	
27	Tmp	20	15.650	11:34:09	11:39:45	0	5m36s	+336	74 °	55 °	
28	Tmp	21	18.000	11:37:39	11:42:00	0	4m21s	+261	73 °	59 °	
29	Tmp	23	0.350	11:42:30	11:43:47	0	1m17s	+77	67 °	59 °	
30	Tmp	24	0.300	11:46:10	11:46:46	0	36s	+36	40 °	57 °	
31	Tmp	25	2.350	11:49:42	11:50:12	0	30s	+30	31 °	57 °	
32	Tmp	29	0.500	12:16:13	12:16:33	0	20s	+20	51 °	56 °	
33	Tmp	30	3.600	12:19:22	12:19:22	0	0s	0	5 °	55 °	
34	Tmp	30	4.850	12:21:15	12:21:16	0	1s	+1	10 °	55 °	
35	Tmp	30	5.850	12:22:45	12:22:48	0	3s	+3	21 °	55 °	
36	Tmp	32	1.400	12:45:13	12:45:28	0	15s	+15	36 °	54 °	
37	Tmp	33	4.050	12:48:39	12:48:39	0	0s	0	2 °	54 °	
38	Pass	36	2.150	13:13:55	13:13:30	0	25s	0	31 °	54 °	
39	Tmp	36	2.750	13:15:07	13:15:09	0	2s	+2	5 °	50 °	
40	Tmp	37	6.300	13:19:51	13:19:58	0	7s	+7	20 °	47 °	
41	Tmp	37	10.700	13:25:08	13:25:14	0	6s	+6	18 °	44 °	
42	Tmp	38	14.300	13:29:35	13:29:37	0	2s	+2	4 °	41 °	
43	Tmp	38	15.650	13:31:36	13:31:41	0	5s	+5	17 °	39 °	
44	Tmp	38	16.900	13:33:29	13:33:29	0	0s	0	2 °	38 °	
45	Tmp	39	19.350	13:36:20	13:36:19	0	1s	-3	22 °	38 °	
46	Tmp	39	21.250	13:38:14	13:38:14	0	0s	0	3 °	38 °	
47	Tmp	40	23.400	13:41:08	13:41:07	0	1s	-3	3 °	36 °	
48	Tmp	41	26.750	13:46:21	13:46:23	0	2s	+2	3 °	28 °	
49	Tmp	41	27.750	13:48:21	13:48:22	0	1s	+1	6 °	26 °	
50	Tmp	41	28.650	13:50:09	13:50:09	0	0s	0	3 °	25 °	
51	Tmp	43	0.300	13:53:07	13:53:12	0	5s	+5	20 °	23 °	
52	Tmp	47	3.000	14:17:04	14:17:17	0	13s	+13	41 °	23 °	
53	Tmp	47	4.400	14:18:28	14:18:28	0	0s	0	1 °	23 °	
54	Tmp	48	7.400	14:22:22	14:22:22	0	0s	0	2 °	23 °	

PC	Tp	Trc	DistPC	Ideal	Passagem	Pen	Erro	Pontos	NoPC	AtePC
55	Tmp	48	8.150	14:23:29	14:23:28	0	1s	-3	5 °	21 °
56	Tmp	49	9.800	14:25:47	14:25:51	0	4s	+4	13 °	19 °
57	Tmp	49	11.000	14:27:13	14:27:10	0	3s	-9	18 °	19 °
58	Tmp	49	14.500	14:31:25	14:31:28	0	3s	+3	17 °	19 °
59	Tmp	49	16.200	14:33:28	14:33:31	0	3s	+3	22 °	19 °
60	Tmp	49	18.800	14:36:35	14:36:39	0	4s	+4	10 °	19 °
61	Tmp	49	21.000	14:39:13	14:39:20	0	7s	+7	14 °	19 °

Num	50	Pen	0	PCZ	7	Total PP	1768	Col. Final	19°
-----	----	-----	---	-----	---	----------	------	------------	-----





RALLY TERRENA 2023

Performance Individual

PC	Tp	Trc	DistPC	Ideal	Passagem	Pen	Erro	Pontos	NoPC	AtePC
N u m	51	51 / Andre Paiva / Bernardo Paiva								
		Cat / NL / Largada		PRODUTOR / 89 / 09:29:00						
		Ibiá			Hilux					
PC	Tp	Trc	DistPC	Ideal	Passagem	Pen	Erro	Pontos	NoPC	AtePC
1	Tmp	2	0.400	09:37:29	09:37:35	0	6s	+6	15 °	15 °
2	Tmp	2	3.000	09:40:36	09:40:39	0	3s	+3	7 °	7 °
3	Pass	2	6.400	09:44:41	09:44:08	0	33s	0	30 °	7 °
4	Tmp	2	9.200	09:48:02	09:48:02	0	0s	0	2 °	5 °
5	Tmp	2	12.100	09:51:31	09:52:02	0	31s	+31	41 °	17 °
6	Tmp	3	13.450	09:53:59	09:54:08	0	9s	+9	26 °	14 °
7	Tmp	3	14.400	09:55:53	09:55:50	0	3s	-9	35 °	15 °
8	Tmp	4	18.100	10:01:50	10:18:03	0	16m13s	+900	80 °	71 °
9	Tmp	6	0.400	10:05:32	10:18:55	0	13m23s	+803	79 °	76 °
10	Tmp	6	5.100	10:10:14	10:23:43	0	13m29s	+809	79 °	76 °
11	Tmp	7	8.900	10:14:28	10:27:59	0	13m31s	+811	79 °	77 °
12	Tmp	9	10.200	10:18:52	10:29:52	0	11m00s	+660	79 °	77 °
13	Tmp	9	11.150	10:20:46	10:31:13	0	10m27s	+627	79 °	77 °
19	Tmp	14	1.300	11:05:58	11:05:46	0	12s	-36	65 °	77 °
20	Tmp	14	4.900	11:13:10	11:12:21	0	49s	-147	72 °	77 °
21	Tmp	16	7.300	11:19:25	11:19:16	0	9s	-27	68 °	76 °
22	Tmp	16	7.600	11:19:46	11:19:52	0	6s	+6	6 °	76 °
23	Tmp	18	10.000	11:24:58	11:24:29	0	29s	-87	73 °	76 °
24	Tmp	18	11.000	11:26:58	11:26:29	0	29s	-87	74 °	76 °
25	Tmp	18	12.500	11:29:58	11:36:51	0	6m53s	+413	74 °	76 °
26	Tmp	20	15.100	11:34:03	11:40:59	0	6m56s	+416	74 °	76 °
27	Tmp	20	15.650	11:35:09	11:41:56	0	6m47s	+407	75 °	75 °
28	Tmp	21	18.000	11:38:39	11:44:54	0	6m15s	+375	75 °	75 °
29	Tmp	23	0.350	11:43:30	11:47:18	0	3m48s	+228	74 °	75 °
30	Tmp	24	0.300	11:47:10	11:51:06	0	3m56s	+236	73 °	75 °
31	Tmp	25	2.350	11:50:42	11:54:59	0	4m17s	+257	73 °	75 °
32	Tmp	29	0.500	12:17:13	12:18:20	0	1m07s	+67	63 °	75 °
33	Tmp	30	3.600	12:20:22	12:22:43	0	2m21s	+141	70 °	75 °
34	Tmp	30	4.850	12:22:15	12:24:50	0	2m35s	+155	71 °	74 °
35	Tmp	30	5.850	12:23:45	12:26:23	0	2m38s	+158	71 °	74 °
36	Tmp	32	1.400	12:46:13	12:47:13	0	1m00s	+60	72 °	74 °
37	Tmp	33	4.050	12:49:39	12:51:05	0	1m26s	+86	73 °	75 °
38	Pass	36	2.150	13:14:55	13:14:40	0	15s	0	30 °	75 °
39	Tmp	36	2.750	13:16:07	13:15:18	0	49s	-147	57 °	74 °
40	Tmp	37	6.300	13:20:51	13:20:39	0	12s	-36	41 °	74 °
41	Tmp	37	10.700	13:26:08	13:26:09	0	1s	+1	4 °	74 °
42	Tmp	38	14.300	13:30:35	13:30:59	0	24s	+24	38 °	74 °
43	Tmp	38	15.650	13:32:36	13:32:58	0	22s	+22	30 °	74 °
44	Tmp	38	16.900	13:34:29	13:34:46	0	17s	+17	29 °	74 °
45	Tmp	39	19.350	13:37:20	13:37:46	0	26s	+26	46 °	74 °
46	Tmp	39	21.250	13:39:14	13:41:17	0	2m03s	+123	59 °	74 °
47	Tmp	40	23.400	13:42:08	13:44:37	0	2m29s	+149	63 °	74 °
48	Tmp	41	26.750	13:47:21	--:--:--	0		+1800	63 °	74 °
49	Tmp	41	27.750	13:49:21	--:--:--	0		+1800	77 °	74 °
50	Tmp	41	28.650	13:51:09	--:--:--	0		+1800	79 °	75 °
51	Tmp	43	0.300	13:54:07	14:02:06	0	7m59s	+479	60 °	75 °
52	Tmp	47	3.000	14:18:04	14:18:02	0	2s	-6	25 °	75 °
53	Tmp	47	4.400	14:19:28	14:19:58	0	30s	+30	36 °	75 °
54	Tmp	48	7.400	14:23:22	14:23:16	0	6s	-18	27 °	75 °

PC	Tp	Trc	DistPC	Ideal	Passagem	Pen	Erro	Pontos	NoPC	AtePC
55	Tmp	48	8.150	14:24:29	14:24:42	0	13s	+13	19 °	74 °
56	Tmp	49	9.800	14:26:47	14:27:25	0	38s	+38	46 °	72 °
57	Tmp	49	11.000	14:28:13	14:28:33	0	20s	+20	35 °	70 °
58	Tmp	49	14.500	14:32:25	14:31:33	0	52s	-156	65 °	70 °
59	Tmp	49	16.200	14:34:28	14:34:40	0	12s	+12	36 °	70 °
60	Tmp	49	18.800	14:37:35	14:38:20	0	45s	+45	51 °	70 °
61	Tmp	49	21.000	14:40:13	14:40:09	0	4s	-12	26 °	70 °

Num	51	Pen	0	PCZ	1	Total PP	14831	Col. Final	70°
-----	----	-----	---	-----	---	----------	-------	------------	-----





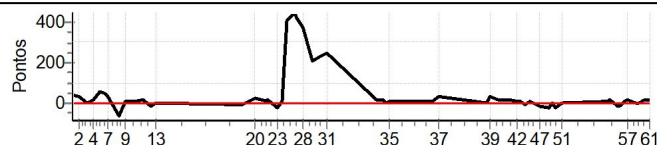
RALLY TERRENA 2023

Performance Individual

PC	Tp	Trc	DistPC	Ideal	Passagem	Pen	Erro	Pontos	NoPC	AtePC
N u m	52	52 / Rafael Fernandes dos Santos / Caio Eustaquio de Resende								
		Cat / NL / Largada		PRODUTOR / 90 / 09:30:00						
		São Gotardo				Strada				
PC	Tp	Trc	DistPC	Ideal	Passagem	Pen	Erro	Pontos	NoPC	AtePC
1	Tmp	2	0.400	09:38:29	09:38:40	30	11s	+41	59°	59°
2	Tmp	2	3.000	09:41:36	09:42:07	0	31s	+31	54°	61°
3	Pass	2	6.400	09:45:41	09:45:37	0	4s	0	29°	61°
4	Tmp	2	9.200	09:49:02	09:49:13	0	11s	+11	38°	49°
5	Tmp	2	12.100	09:52:31	09:53:27	0	56s	+56	57°	51°
6	Tmp	3	13.450	09:54:59	09:55:42	0	43s	+43	51°	54°
7	Tmp	3	14.400	09:56:53	09:57:22	0	29s	+29	49°	55°
8	Tmp	4	18.100	10:02:50	10:02:28	0	22s	-66	65°	56°
9	Tmp	6	0.400	10:06:32	10:06:35	0	3s	+3	19°	51°
10	Tmp	6	5.100	10:11:14	10:11:17	0	3s	+3	11°	51°
11	Tmp	7	8.900	10:15:28	10:15:40	0	12s	+12	36°	49°
12	Tmp	9	10.200	10:19:52	10:19:47	0	5s	-15	22°	39°
13	Tmp	9	11.150	10:21:46	10:21:45	0	1s	-3	23°	39°
19	Tmp	14	1.300	11:06:58	11:06:54	0	4s	-12	49°	38°
20	Tmp	14	4.900	11:14:10	11:14:29	0	19s	+19	55°	38°
21	Tmp	16	7.300	11:20:25	11:20:30	0	5s	+5	33°	38°
22	Tmp	16	7.600	11:20:46	11:20:58	0	12s	+12	30°	38°
23	Tmp	18	10.000	11:25:58	11:25:49	0	9s	-27	40°	38°
24	Tmp	18	11.000	11:27:58	11:28:00	0	2s	+2	18°	39°
25	Tmp	18	12.500	11:30:58	11:37:43	0	6m45s	+405	73°	49°
26	Tmp	20	15.100	11:35:03	11:42:27	0	7m24s	+444	75°	58°
27	Tmp	20	15.650	11:36:09	11:43:12	0	7m03s	+423	76°	62°
28	Tmp	21	18.000	11:39:39	11:45:52	0	6m13s	+373	74°	65°
29	Tmp	23	0.350	11:44:30	11:47:55	0	3m25s	+205	72°	66°
30	Tmp	24	0.300	11:48:10	11:51:59	0	3m49s	+229	72°	67°
31	Tmp	25	2.350	11:51:42	11:55:46	0	4m04s	+244	71°	67°
32	Tmp	29	0.500	12:18:13	12:18:24	0	11s	+11	39°	67°
33	Tmp	30	3.600	12:21:22	12:21:39	0	17s	+17	44°	67°
34	Tmp	30	4.850	12:23:15	12:23:16	0	1s	+1	9°	66°
35	Tmp	30	5.850	12:24:45	12:24:47	0	2s	+2	15°	65°
36	Tmp	32	1.400	12:47:13	12:47:21	0	8s	+8	24°	65°
37	Tmp	33	4.050	12:50:39	12:51:08	0	29s	+29	58°	65°
38	Pass	36	2.150	13:15:55	13:15:51	0	4s	0	29°	65°
39	Tmp	36	2.750	13:17:07	13:17:35	0	28s	+28	27°	63°
40	Tmp	37	6.300	13:21:51	13:22:04	0	13s	+13	30°	62°
41	Tmp	37	10.700	13:27:08	13:27:20	0	12s	+12	29°	61°
42	Tmp	38	14.300	13:31:35	13:31:38	0	3s	+3	7°	60°
43	Tmp	38	15.650	13:33:36	13:33:38	0	2s	+2	7°	56°
44	Tmp	38	16.900	13:35:29	13:35:25	0	4s	-12	22°	55°
45	Tmp	39	19.350	13:38:20	13:38:22	0	2s	+2	16°	52°
46	Tmp	39	21.250	13:40:14	13:40:14	0	0s	0	2°	51°
47	Tmp	40	23.400	13:43:08	13:43:01	0	7s	-21	26°	50°
48	Tmp	41	26.750	13:48:21	13:48:12	0	9s	-27	24°	38°
49	Tmp	41	27.750	13:50:21	13:50:20	0	1s	-3	11°	33°
50	Tmp	41	28.650	13:52:09	13:52:01	0	8s	-24	19°	30°
51	Tmp	43	0.300	13:55:07	13:55:08	0	1s	+1	5°	30°
52	Tmp	47	3.000	14:19:04	14:19:11	0	7s	+7	30°	29°
53	Tmp	47	4.400	14:20:28	14:20:40	0	12s	+12	17°	29°
54	Tmp	48	7.400	14:24:22	14:24:16	0	6s	-18	26°	29°

PC	Tp	Trc	DistPC	Ideal	Passagem	Pen	Erro	Pontos	NoPC	AtePC
55	Tmp	48	8.150	14:25:29	14:25:22	0	7s	-21	28°	29°
56	Tmp	49	9.800	14:27:47	14:27:56	0	9s	+9	28°	29°
57	Tmp	49	11.000	14:29:13	14:29:23	0	10s	+10	20°	28°
58	Tmp	49	14.500	14:33:25	14:33:25	0	0s	0	1°	28°
59	Tmp	49	16.200	14:35:28	14:35:27	0	1s	-3	21°	28°
60	Tmp	49	18.800	14:38:35	14:38:48	0	13s	+13	26°	28°
61	Tmp	49	21.000	14:41:13	14:41:29	0	16s	+16	33°	28°

Num	52	Pen	30	PCZ	2	Total PP	3038	Col. Final	28°
-----	----	-----	----	-----	---	----------	------	------------	-----



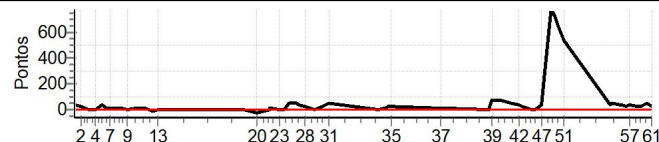
RALLY TERRENA 2023

Performance Individual

PC	Tp	Trc	DistPC	Ideal	Passagem	Pen	Erro	Pontos	NoPC	AtePC
N u m	53	53 / Adriano Boaventura Veloso / Vinicius Almeida								
		Cat / NL / Largada		PRODUTOR / 91 / 09:31:00						
		S10								
PC	Tp	Trc	DistPC	Ideal	Passagem	Pen	Erro	Pontos	NoPC	AtePC
1	Tmp	2	0.400	09:39:29	09:39:40	30	11s	+41	58 °	58 °
2	Tmp	2	3.000	09:42:36	09:42:58	0	22s	+22	40 °	50 °
3	Pass	2	6.400	09:46:41	09:46:23	0	18s	0	28 °	50 °
4	Tmp	2	9.200	09:50:02	09:50:04	0	2s	+2	14 °	41 °
5	Tmp	2	12.100	09:53:31	09:54:04	0	33s	+33	44 °	38 °
6	Tmp	3	13.450	09:55:59	09:56:19	0	20s	+20	36 °	38 °
7	Tmp	3	14.400	09:57:53	09:58:01	0	8s	+8	30 °	34 °
8	Tmp	4	18.100	10:03:50	10:04:03	0	13s	+13	30 °	32 °
9	Tmp	6	0.400	10:07:32	10:07:37	0	5s	+5	33 °	30 °
10	Tmp	6	5.100	10:12:14	10:12:31	0	17s	+17	43 °	27 °
11	Tmp	7	8.900	10:16:28	10:16:43	0	15s	+15	40 °	27 °
12	Tmp	9	10.200	10:20:52	10:20:47	0	5s	-15	21 °	26 °
13	Tmp	9	11.150	10:22:46	10:22:49	0	3s	+3	22 °	24 °
19	Tmp	14	1.300	11:07:58	11:07:59	0	1s	+1	2 °	24 °
20	Tmp	14	4.900	11:15:10	11:15:02	0	8s	-24	57 °	24 °
21	Tmp	16	7.300	11:21:25	11:21:28	0	3s	+3	20 °	24 °
22	Tmp	16	7.600	11:21:46	11:21:57	0	11s	+11	25 °	24 °
23	Tmp	18	10.000	11:26:58	11:27:05	0	7s	+7	16 °	22 °
24	Tmp	18	11.000	11:28:58	11:29:02	0	4s	+4	30 °	22 °
25	Tmp	18	12.500	11:31:58	11:32:52	0	54s	+54	54 °	25 °
26	Tmp	20	15.100	11:36:03	11:36:49	0	46s	+46	40 °	25 °
27	Tmp	20	15.650	11:37:09	11:37:46	0	37s	+37	41 °	26 °
28	Tmp	21	18.000	11:40:39	11:41:02	0	23s	+23	44 °	26 °
29	Tmp	23	0.350	11:45:30	11:45:35	0	5s	+5	17 °	26 °
30	Tmp	24	0.300	11:49:10	11:49:35	0	25s	+25	34 °	25 °
31	Tmp	25	2.350	11:52:42	11:53:30	0	48s	+48	37 °	25 °
32	Tmp	29	0.500	12:19:13	12:19:15	0	2s	+2	3 °	24 °
33	Tmp	30	3.600	12:22:22	12:22:35	0	13s	+13	37 °	23 °
34	Tmp	30	4.850	12:24:15	12:24:39	0	24s	+24	56 °	24 °
35	Tmp	30	5.850	12:25:45	12:26:06	0	21s	+21	51 °	24 °
36	Tmp	32	1.400	12:48:13	12:48:29	0	16s	+16	41 °	24 °
37	Tmp	33	4.050	12:51:39	12:51:59	0	20s	+20	47 °	24 °
38	Pass	36	2.150	13:16:55	13:16:58	0	3s	0	28 °	24 °
39	Tmp	36	2.750	13:18:07	13:19:20	0	1m13s	+73	43 °	26 °
40	Tmp	37	6.300	13:22:51	13:24:02	0	1m11s	+71	47 °	22 °
41	Tmp	37	10.700	13:28:08	13:29:01	0	53s	+53	51 °	23 °
42	Tmp	38	14.300	13:32:35	13:33:17	0	42s	+42	45 °	23 °
43	Tmp	38	15.650	13:34:36	13:35:06	0	30s	+30	39 °	23 °
44	Tmp	38	16.900	13:36:29	13:36:39	0	10s	+10	20 °	23 °
45	Tmp	39	19.350	13:39:20	13:39:22	0	2s	+2	15 °	23 °
46	Tmp	39	21.250	13:41:14	13:41:19	0	5s	+5	21 °	23 °
47	Tmp	40	23.400	13:44:08	13:44:49	0	41s	+41	42 °	23 °
48	Tmp	41	26.750	13:49:21	14:02:22	0	13m01s	+781	49 °	27 °
49	Tmp	41	27.750	13:51:21	14:03:41	0	12m20s	+740	67 °	30 °
50	Tmp	41	28.650	13:53:09	14:04:21	0	11m12s	+672	66 °	32 °
51	Tmp	43	0.300	13:56:07	14:05:07	0	9m00s	+540	61 °	37 °
52	Tmp	47	3.000	14:20:04	14:20:43	0	39s	+39	62 °	37 °
53	Tmp	47	4.400	14:21:28	14:22:25	0	57s	+57	47 °	36 °
54	Tmp	48	7.400	14:25:22	14:25:58	0	36s	+36	36 °	35 °

PC	Tp	Trc	DistPC	Ideal	Passagem	Pen	Erro	Pontos	NoPC	AtePC
55	Tmp	48	8.150	14:26:29	14:27:03	0	34s	+34	39 °	35 °
56	Tmp	49	9.800	14:28:47	14:29:13	0	26s	+26	42 °	34 °
57	Tmp	49	11.000	14:30:13	14:30:47	0	34s	+34	42 °	34 °
58	Tmp	49	14.500	14:34:25	14:34:53	0	28s	+28	44 °	34 °
59	Tmp	49	16.200	14:36:28	14:36:55	0	27s	+27	45 °	34 °
60	Tmp	49	18.800	14:39:35	14:40:25	0	50s	+50	53 °	34 °
61	Tmp	49	21.000	14:42:13	14:42:40	0	27s	+27	43 °	34 °

Num 53	Pen 30	PCZ 0	Total PP 3996	Col. Final 34°
---------------	---------------	--------------	----------------------	-----------------------





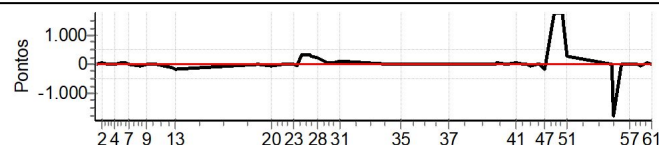
RALLY TERRENA 2023

Performance Individual

PC	Tp	Trc	DistPC	Ideal	Passagem	Pen	Erro	Pontos	NoPC	AtePC
N u m	54	54 / Odilon Mendes / Henrique Galvão								
		Cat / NL / Largada		PRODUTOR / 92 / 09:32:00						
		Carmo do Paranaíba			F250					
PC	Tp	Trc	DistPC	Ideal	Passagem	Pen	Erro	Pontos	NoPC	AtePC
1	Tmp	2	0.400	09:40:29	09:40:46	0	17s	+17	37 °	37 °
2	Tmp	2	3.000	09:43:36	09:44:08	0	32s	+32	55 °	42 °
3	Pass	2	6.400	09:47:41	09:47:39	0	2s	0	27 °	42 °
4	Tmp	2	9.200	09:51:02	09:51:11	0	9s	+9	35 °	36 °
5	Tmp	2	12.100	09:54:31	09:55:32	0	1m01s	+61	59 °	45 °
6	Tmp	3	13.450	09:56:59	09:57:42	0	43s	+43	50 °	46 °
7	Tmp	3	14.400	09:58:53	09:59:02	0	9s	+9	34 °	42 °
8	Tmp	4	18.100	10:04:50	10:04:38	0	12s	-36	54 °	48 °
9	Tmp	6	0.400	10:08:32	10:08:36	0	4s	+4	27 °	41 °
10	Tmp	6	5.100	10:13:14	10:13:16	0	2s	+2	7 °	37 °
11	Tmp	7	8.900	10:17:28	10:17:15	0	13s	-39	54 °	38 °
12	Tmp	9	10.200	10:21:52	10:21:18	0	34s	-102	66 °	46 °
13	Tmp	9	11.150	10:23:46	10:22:54	0	52s	-156	70 °	50 °
19	Tmp	14	1.300	11:08:58	11:09:03	0	5s	+5	26 °	50 °
20	Tmp	14	4.900	11:16:10	11:15:43	0	27s	-81	66 °	51 °
21	Tmp	16	7.300	11:22:25	11:22:32	0	7s	+7	41 °	50 °
22	Tmp	16	7.600	11:22:46	11:23:01	0	15s	+15	41 °	50 °
23	Tmp	18	10.000	11:27:58	11:27:49	0	9s	-27	39 °	50 °
24	Tmp	18	11.000	11:29:58	11:29:47	0	11s	-33	70 °	50 °
25	Tmp	18	12.500	11:32:58	11:38:17	0	5m19s	+319	72 °	57 °
26	Tmp	20	15.100	11:37:03	11:42:32	0	5m29s	+329	72 °	60 °
27	Tmp	20	15.650	11:38:09	11:43:17	0	5m08s	+308	73 °	61 °
28	Tmp	21	18.000	11:41:39	11:45:47	0	4m08s	+248	70 °	64 °
29	Tmp	23	0.350	11:46:30	11:47:43	0	1m13s	+73	66 °	64 °
30	Tmp	24	0.300	11:50:10	11:51:07	0	57s	+57	56 °	64 °
31	Tmp	25	2.350	11:53:42	11:55:09	0	1m27s	+87	52 °	62 °
32	Tmp	29	0.500	12:20:13	12:20:41	0	28s	+28	56 °	62 °
33	Tmp	30	3.600	12:23:22	12:23:43	0	21s	+21	49 °	60 °
34	Tmp	30	4.850	12:25:15	12:25:29	0	14s	+14	44 °	60 °
35	Tmp	30	5.850	12:26:45	12:26:53	0	8s	+8	34 °	60 °
36	Tmp	32	1.400	12:49:13	12:49:33	0	20s	+20	48 °	59 °
37	Tmp	33	4.050	12:52:39	12:53:05	0	26s	+26	53 °	59 °
38	Pass	36	2.150	13:17:55	13:18:13	0	18s	0	27 °	59 °
39	Tmp	36	2.750	13:19:07	13:19:58	0	51s	+51	37 °	58 °
40	Tmp	37	6.300	13:23:51	13:24:15	0	24s	+24	38 °	58 °
41	Tmp	37	10.700	13:29:08	13:29:49	0	41s	+41	45 °	55 °
42	Tmp	38	14.300	13:33:35	13:33:45	0	10s	+10	20 °	52 °
43	Tmp	38	15.650	13:35:36	13:35:33	0	3s	-9	22 °	50 °
44	Tmp	38	16.900	13:37:29	13:37:05	0	24s	-72	53 °	49 °
45	Tmp	39	19.350	13:40:20	13:40:34	0	14s	+14	35 °	48 °
46	Tmp	39	21.250	13:42:14	13:42:11	0	3s	-9	31 °	48 °
47	Tmp	40	23.400	13:45:08	13:44:16	0	52s	-156	64 °	47 °
48	Tmp	41	26.750	13:50:21	--:--:--	0		+1800	62 °	55 °
49	Tmp	41	27.750	13:52:21	--:--:--	0		+1800	76 °	65 °
50	Tmp	41	28.650	13:54:09	--:--:--	0		+1800	78 °	70 °
51	Tmp	43	0.300	13:57:07	14:01:58	0	4m51s	+291	52 °	71 °
52	Tmp	47	3.000	14:21:04	14:21:23	0	19s	+19	52 °	70 °
53	Tmp	47	4.400	14:22:28	13:52:53	0	29m35s	-1800	77 °	71 °
54	Tmp	48	7.400	14:26:22	14:26:29	0	7s	+7	20 °	68 °

PC	Tp	Trc	DistPC	Ideal	Passagem	Pen	Erro	Pontos	NoPC	AtePC
55	Tmp	48	8.150	14:27:29	14:27:26	0	3s	-9	13 °	67 °
56	Tmp	49	9.800	14:29:47	14:30:07	0	20s	+20	39 °	66 °
57	Tmp	49	11.000	14:31:13	14:31:27	0	14s	+14	26 °	66 °
58	Tmp	49	14.500	14:35:25	14:35:19	0	6s	-18	39 °	66 °
59	Tmp	49	16.200	14:37:28	14:37:15	0	13s	-39	46 °	66 °
60	Tmp	49	18.800	14:40:35	14:41:11	0	36s	+36	45 °	66 °
61	Tmp	49	21.000	14:43:13	14:43:07	0	6s	-18	37 °	66 °

Num	54	Pen	0	PCZ	0	Total PP	10273	Col. Final	66°
-----	----	-----	---	-----	---	----------	-------	------------	-----





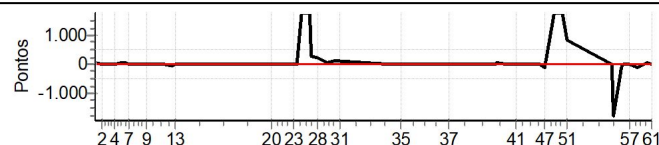
RALLY TERRENA 2023

Performance Individual

PC	Tp	Trc	DistPC	Ideal	Passagem	Pen	Erro	Pontos	NoPC	AtePC
N u m	55	55 / Henrique A. de Lima Camargo / Daniel Soares Amaral								
		Cat / NL / Largada		PRODUTOR / 93 / 09:33:00						
		Lagoa Formosa			Hilux					
PC	Tp	Trc	DistPC	Ideal	Passagem	Pen	Erro	Pontos	NoPC	AtePC
1	Tmp	2	0.400	09:41:29	09:41:36	30	7s	+37	48 °	48 °
2	Tmp	2	3.000	09:44:36	09:45:01	0	25s	+25	44 °	48 °
3	Pass	2	6.400	09:48:41	09:48:12	0	29s	0	26 °	48 °
4	Tmp	2	9.200	09:52:02	09:52:02	0	0s	0	1 °	39 °
5	Tmp	2	12.100	09:55:31	09:56:33	0	1m02s	+62	60 °	47 °
6	Tmp	3	13.450	09:57:59	09:58:46	0	47s	+47	56 °	49 °
7	Tmp	3	14.400	09:59:53	10:00:09	0	16s	+16	43 °	45 °
8	Tmp	4	18.100	10:05:50	10:06:02	0	12s	+12	29 °	42 °
9	Tmp	6	0.400	10:09:32	10:09:38	0	6s	+6	37 °	38 °
10	Tmp	6	5.100	10:14:14	10:14:17	0	3s	+3	10 °	34 °
11	Tmp	7	8.900	10:18:28	10:18:33	0	5s	+5	22 °	31 °
12	Tmp	9	10.200	10:22:52	10:22:41	0	11s	-33	45 °	32 °
13	Tmp	9	11.150	10:24:46	10:24:53	0	7s	+7	40 °	32 °
19	Tmp	14	1.300	11:09:58	11:10:03	0	5s	+5	25 °	31 °
20	Tmp	14	4.900	11:17:10	11:17:19	0	9s	+9	47 °	28 °
21	Tmp	16	7.300	11:23:25	11:23:38	0	13s	+13	57 °	29 °
22	Tmp	16	7.600	11:23:46	11:24:13	0	27s	+27	62 °	30 °
23	Tmp	18	10.000	11:28:58	11:28:51	0	7s	-21	35 °	30 °
24	Tmp	18	11.000	11:30:58	11:30:58	0	0s	0	5 °	28 °
25	Tmp	18	12.500	11:33:58	--:--:--	0		+1800	79 °	70 °
26	Tmp	20	15.100	11:38:03	--:--:--	0		+1800	78 °	73 °
27	Tmp	20	15.650	11:39:09	11:43:42	0	4m33s	+273	71 °	72 °
28	Tmp	21	18.000	11:42:39	11:46:22	0	3m43s	+223	69 °	72 °
29	Tmp	23	0.350	11:47:30	11:48:22	0	52s	+52	64 °	71 °
30	Tmp	24	0.300	11:51:10	11:52:35	0	1m25s	+85	63 °	71 °
31	Tmp	25	2.350	11:54:42	11:56:48	0	2m06s	+126	59 °	71 °
32	Tmp	29	0.500	12:21:13	12:21:21	0	8s	+8	29 °	71 °
33	Tmp	30	3.600	12:24:22	12:24:22	0	0s	0	4 °	71 °
34	Tmp	30	4.850	12:26:15	12:26:31	0	16s	+16	47 °	71 °
35	Tmp	30	5.850	12:27:45	12:27:57	0	12s	+12	44 °	71 °
36	Tmp	32	1.400	12:50:13	12:50:34	0	21s	+21	49 °	71 °
37	Tmp	33	4.050	12:53:39	12:53:57	0	18s	+18	40 °	71 °
38	Pass	36	2.150	13:18:55	13:19:06	0	11s	0	26 °	71 °
39	Tmp	36	2.750	13:20:07	13:20:45	0	38s	+38	31 °	71 °
40	Tmp	37	6.300	13:24:51	13:25:00	0	9s	+9	23 °	71 °
41	Tmp	37	10.700	13:30:08	13:30:36	0	28s	+28	44 °	70 °
42	Tmp	38	14.300	13:34:35	13:34:54	0	19s	+19	35 °	70 °
43	Tmp	38	15.650	13:36:36	13:36:48	0	12s	+12	24 °	70 °
44	Tmp	38	16.900	13:38:29	13:38:29	0	0s	0	1 °	70 °
45	Tmp	39	19.350	13:41:20	13:41:37	0	17s	+17	39 °	69 °
46	Tmp	39	21.250	13:43:14	13:43:31	0	17s	+17	36 °	67 °
47	Tmp	40	23.400	13:46:08	13:45:31	0	37s	-111	59 °	66 °
48	Tmp	41	26.750	13:51:21	--:--:--	0		+1800	61 °	69 °
49	Tmp	41	27.750	13:53:21	--:--:--	0		+1800	75 °	72 °
50	Tmp	41	28.650	13:55:09	--:--:--	0		+1800	77 °	73 °
51	Tmp	43	0.300	13:58:07	14:12:05	0	13m58s	+838	69 °	73 °
52	Tmp	47	3.000	14:22:04	14:22:08	0	4s	+4	19 °	73 °
53	Tmp	47	4.400	14:23:28	13:53:07	0	30m21s	-1800	76 °	73 °
54	Tmp	48	7.400	14:27:22	14:26:37	0	45s	-135	57 °	72 °

PC	Tp	Trc	DistPC	Ideal	Passagem	Pen	Erro	Pontos	NoPC	AtePC
55	Tmp	48	8.150	14:28:29	14:28:27	0	2s	-6	8 °	71 °
56	Tmp	49	9.800	14:30:47	14:30:57	0	10s	+10	32 °	69 °
57	Tmp	49	11.000	14:32:13	14:32:23	0	10s	+10	19 °	68 °
58	Tmp	49	14.500	14:36:25	14:35:54	0	31s	-93	55 °	68 °
59	Tmp	49	16.200	14:38:28	14:38:13	0	15s	-45	51 °	68 °
60	Tmp	49	18.800	14:41:35	14:42:13	0	38s	+38	46 °	68 °
61	Tmp	49	21.000	14:44:13	14:44:22	0	9s	+9	19 °	67 °

Num	55	Pen	30	PCZ	4	Total PP	13401	Col. Final	67°
-----	----	-----	----	-----	---	----------	-------	------------	-----





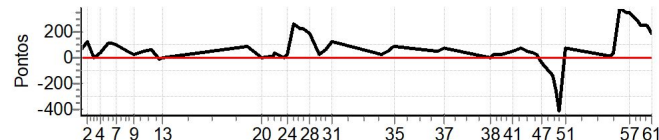
RALLY TERRENA 2023

Performance Individual

PC	Tp	Trc	DistPC	Ideal	Passagem	Pen	Erro	Pontos	NoPC	AtePC	
N u m	56	56 / Bruno Ribeiro Amorim / Paulo Henrique Cunha									
		Cat / NL / Largada		PRODUTOR / 94 / 09:34:00							
		São Gotardo				L200					
PC	Tp	Trc	DistPC	Ideal	Passagem	Pen	Erro	Pontos	NoPC	AtePC	
1	Tmp	2	0.400	09:42:29	09:42:54	30	25s	+55	70 °	70 °	
2	Tmp	2	3.000	09:45:36	09:47:32	0	1m56s	+116	75 °	74 °	
3	Pass	2	6.400	09:49:41	09:50:18	0	37s	0	25 °	74 °	
4	Tmp	2	9.200	09:53:02	09:53:36	0	34s	+34	57 °	71 °	
5	Tmp	2	12.100	09:56:31	09:58:20	0	1m49s	+109	71 °	70 °	
6	Tmp	3	13.450	09:58:59	10:00:49	0	1m50s	+110	68 °	70 °	
7	Tmp	3	14.400	10:00:53	10:02:24	0	1m31s	+91	63 °	67 °	
8	Tmp	4	18.100	10:06:50	10:07:41	0	51s	+51	61 °	67 °	
9	Tmp	6	0.400	10:10:32	10:10:53	0	21s	+21	55 °	60 °	
10	Tmp	6	5.100	10:15:14	10:15:59	0	45s	+45	62 °	59 °	
11	Tmp	7	8.900	10:19:28	10:20:28	0	1m00s	+60	65 °	61 °	
12	Tmp	9	10.200	10:23:52	10:23:49	0	3s	-9	6 °	61 °	
13	Tmp	9	11.150	10:25:46	10:25:48	0	2s	+2	12 °	60 °	
19	Tmp	14	1.300	11:10:58	11:12:27	0	1m29s	+89	74 °	62 °	
20	Tmp	14	4.900	11:18:10	11:18:10	0	0s	0	2 °	60 °	
21	Tmp	16	7.300	11:24:25	11:24:40	0	15s	+15	63 °	58 °	
22	Tmp	16	7.600	11:24:46	11:25:15	0	29s	+29	65 °	58 °	
23	Tmp	18	10.000	11:29:58	11:29:59	0	1s	+1	5 °	57 °	
24	Tmp	18	11.000	11:31:58	11:32:17	0	19s	+19	65 °	57 °	
25	Tmp	18	12.500	11:34:58	11:39:14	0	4m16s	+256	71 °	58 °	
26	Tmp	20	15.100	11:39:03	11:42:42	0	3m39s	+219	70 °	61 °	
27	Tmp	20	15.650	11:40:09	11:43:45	0	3m36s	+216	69 °	60 °	
28	Tmp	21	18.000	11:43:39	11:46:44	0	3m05s	+185	67 °	60 °	
29	Tmp	23	0.350	11:48:30	11:48:57	0	27s	+27	61 °	60 °	
30	Tmp	24	0.300	11:52:10	11:53:14	0	1m04s	+64	60 °	60 °	
31	Tmp	25	2.350	11:55:42	11:57:44	0	2m02s	+122	57 °	60 °	
32	Tmp	29	0.500	12:22:13	12:22:37	0	24s	+24	54 °	60 °	
33	Tmp	30	3.600	12:25:22	12:26:05	0	43s	+43	60 °	59 °	
34	Tmp	30	4.850	12:27:15	12:28:30	0	1m15s	+75	66 °	59 °	
35	Tmp	30	5.850	12:28:45	12:30:07	0	1m22s	+82	66 °	59 °	
36	Tmp	32	1.400	12:51:13	12:51:56	0	43s	+43	67 °	60 °	
37	Tmp	33	4.050	12:54:39	12:55:55	0	1m16s	+76	68 °	61 °	
38	Pass	36	2.150	13:19:55	13:20:00	0	5s	0	25 °	61 °	
39	Tmp	36	2.750	13:21:07	13:21:30	0	23s	+23	25 °	59 °	
40	Tmp	37	6.300	13:25:51	13:26:09	0	18s	+18	36 °	59 °	
41	Tmp	37	10.700	13:31:08	13:31:58	0	50s	+50	49 °	57 °	
42	Tmp	38	14.300	13:35:35	13:36:49	0	1m14s	+74	49 °	56 °	
43	Tmp	38	15.650	13:37:36	13:38:36	0	1m00s	+60	49 °	52 °	
44	Tmp	38	16.900	13:39:29	13:40:15	0	46s	+46	45 °	51 °	
45	Tmp	39	19.350	13:42:20	13:42:53	0	33s	+33	47 °	49 °	
46	Tmp	39	21.250	13:44:14	13:44:41	0	27s	+27	43 °	49 °	
47	Tmp	40	23.400	13:47:08	13:46:56	0	12s	-36	41 °	49 °	
48	Tmp	41	26.750	13:52:21	13:51:33	0	48s	-144	39 °	36 °	
49	Tmp	41	27.750	13:54:21	13:52:59	0	1m22s	-246	51 °	34 °	
50	Tmp	41	28.650	13:56:09	13:53:52	0	2m17s	-411	56 °	34 °	
51	Tmp	43	0.300	13:59:07	14:00:19	0	1m12s	+72	44 °	35 °	
52	Tmp	47	3.000	14:23:04	14:23:15	0	11s	+11	39 °	34 °	
53	Tmp	47	4.400	14:24:28	14:24:59	0	31s	+31	37 °	34 °	
54	Tmp	48	7.400	14:28:22	14:34:43	0	6m21s	+381	70 °	36 °	

PC	Tp	Trc	DistPC	Ideal	Passagem	Pen	Erro	Pontos	NoPC	AtePC
55	Tmp	48	8.150	14:29:29	14:35:43	0	6m14s	+374	70 °	38 °
56	Tmp	49	9.800	14:31:47	14:37:34	0	5m47s	+347	70 °	39 °
57	Tmp	49	11.000	14:33:13	14:38:52	0	5m39s	+339	70 °	40 °
58	Tmp	49	14.500	14:37:25	14:42:01	0	4m36s	+276	71 °	41 °
59	Tmp	49	16.200	14:39:28	14:43:37	0	4m09s	+249	70 °	43 °
60	Tmp	49	18.800	14:42:35	14:46:45	0	4m10s	+250	70 °	44 °
61	Tmp	49	21.000	14:45:13	14:48:22	0	3m09s	+189	70 °	44 °

Num	56	Pen	30	PCZ	1	Total PP	5975	Col. Final	44°
-----	----	-----	----	-----	---	----------	------	------------	-----





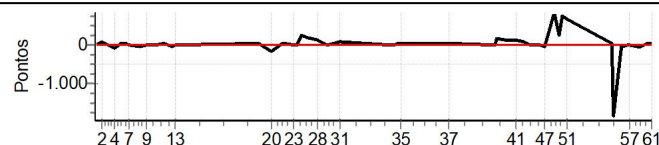
RALLY TERRENA 2023

Performance Individual

PC	Tp	Trc	DistPC	Ideal	Passagem	Pen	Erro	Pontos	NoPC	AtePC
N u m	57	57 / Hamilton Gaspar Borges / Vinicius Sousa Borges								
		Cat / NL / Largada		PRODUTOR / 95 / 09:35:00						
		Ibiá		S10						
PC	Tp	Trc	DistPC	Ideal	Passagem	Pen	Erro	Pontos	NoPC	AtePC
1	Tmp	2	0.400	09:43:29	09:43:37	0	8s	+8	23°	23°
2	Tmp	2	3.000	09:46:36	09:47:27	0	51s	+51	69°	46°
3	Pass	2	6.400	09:50:41	09:50:15	0	26s	0	24°	46°
4	Tmp	2	9.200	09:54:02	09:53:34	0	28s	-84	69°	60°
5	Tmp	2	12.100	09:57:31	09:57:59	0	28s	+28	38°	60°
6	Tmp	3	13.450	09:59:59	10:00:27	0	28s	+28	42°	58°
7	Tmp	3	14.400	10:01:53	10:01:56	0	3s	+3	18°	52°
8	Tmp	4	18.100	10:07:50	10:07:33	0	17s	-51	60°	55°
9	Tmp	6	0.400	10:11:32	10:11:35	0	3s	+3	18°	50°
10	Tmp	6	5.100	10:16:14	10:16:21	0	7s	+7	21°	49°
11	Tmp	7	8.900	10:20:28	10:20:51	0	23s	+23	43°	46°
12	Tmp	9	10.200	10:24:52	10:24:36	0	16s	-48	52°	44°
13	Tmp	9	11.150	10:26:46	10:26:49	0	3s	+3	21°	42°
19	Tmp	14	1.300	11:11:58	11:12:16	0	18s	+18	57°	41°
20	Tmp	14	4.900	11:19:10	11:18:07	0	1m03s	-189	75°	47°
21	Tmp	16	7.300	11:25:25	11:25:34	0	9s	+9	47°	47°
22	Tmp	16	7.600	11:25:46	11:26:08	0	22s	+22	54°	48°
23	Tmp	18	10.000	11:30:58	11:30:54	0	4s	-12	21°	48°
24	Tmp	18	11.000	11:32:58	11:33:03	0	5s	+5	35°	48°
25	Tmp	18	12.500	11:35:58	11:39:30	0	3m32s	+212	70°	50°
26	Tmp	20	15.100	11:40:03	11:42:46	0	2m43s	+163	67°	51°
27	Tmp	20	15.650	11:41:09	11:43:50	0	2m41s	+161	65°	51°
28	Tmp	21	18.000	11:44:39	11:46:38	0	1m59s	+119	65°	53°
29	Tmp	23	0.350	11:49:30	11:49:27	0	3s	-9	36°	51°
30	Tmp	24	0.300	11:53:10	11:53:56	0	46s	+46	46°	51°
31	Tmp	25	2.350	11:56:42	11:58:09	0	1m27s	+87	51°	51°
32	Tmp	29	0.500	12:23:13	12:23:16	0	3s	+3	13°	50°
33	Tmp	30	3.600	12:26:22	12:26:24	0	2s	+2	12°	50°
34	Tmp	30	4.850	12:28:15	12:28:37	0	22s	+22	54°	50°
35	Tmp	30	5.850	12:29:45	12:30:27	0	42s	+42	61°	52°
36	Tmp	32	1.400	12:52:13	12:52:29	0	16s	+16	40°	51°
37	Tmp	33	4.050	12:55:39	12:55:59	0	20s	+20	46°	50°
38	Pass	36	2.150	13:20:55	13:20:49	0	6s	0	24°	50°
39	Tmp	36	2.750	13:22:07	13:24:52	0	2m45s	+165	60°	49°
40	Tmp	37	6.300	13:26:51	13:28:53	0	2m02s	+122	54°	50°
41	Tmp	37	10.700	13:32:08	13:33:59	0	1m51s	+111	55°	49°
42	Tmp	38	14.300	13:36:35	13:37:40	0	1m05s	+65	47°	46°
43	Tmp	38	15.650	13:38:36	13:39:03	0	27s	+27	37°	44°
44	Tmp	38	16.900	13:40:29	13:40:32	0	3s	+3	10°	44°
45	Tmp	39	19.350	13:43:20	13:43:19	0	1s	-3	21°	44°
46	Tmp	39	21.250	13:45:14	13:45:07	0	7s	-21	39°	42°
47	Tmp	40	23.400	13:48:08	13:47:56	0	12s	-36	40°	43°
48	Tmp	41	26.750	13:53:21	14:06:42	0	13m21s	+801	50°	37°
49	Tmp	41	27.750	13:55:21	13:59:13	0	3m52s	+232	50°	35°
50	Tmp	41	28.650	13:57:09	14:08:55	0	11m46s	+706	67°	40°
51	Tmp	43	0.300	14:00:07	14:10:30	0	10m23s	+623	65°	42°
52	Tmp	47	3.000	14:24:04	14:24:19	0	15s	+15	45°	42°
53	Tmp	47	4.400	14:25:28	14:02:51	0	22m37s	-1800	75°	52°
54	Tmp	48	7.400	14:29:22	14:29:11	0	11s	-33	35°	52°

PC	Tp	Trc	DistPC	Ideal	Passagem	Pen	Erro	Pontos	NoPC	AtePC
55	Tmp	48	8.150	14:30:29	14:30:12	0	17s	-51	44°	52°
56	Tmp	49	9.800	14:32:47	14:32:41	0	6s	-18	35°	52°
57	Tmp	49	11.000	14:34:13	14:34:12	0	1s	-3	10°	52°
58	Tmp	49	14.500	14:38:25	14:38:07	0	18s	-54	47°	52°
59	Tmp	49	16.200	14:40:28	14:40:11	0	17s	-51	54°	52°
60	Tmp	49	18.800	14:43:35	14:44:19	0	44s	+44	50°	52°
61	Tmp	49	21.000	14:46:13	14:46:25	0	12s	+12	25°	51°

Num	57	Pen	0	PCZ	0	Total PP	6490	Col. Final	51°
-----	----	-----	---	-----	---	----------	------	------------	-----





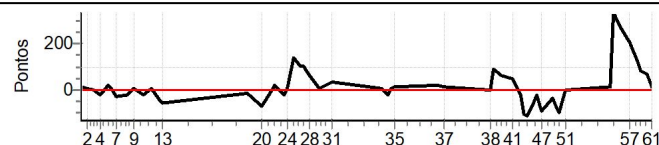
RALLY TERRENA 2023

Performance Individual

PC	Tp	Trc	DistPC	Ideal	Passagem	Pen	Erro	Pontos	NoPC	AtePC
N u m	58	58 / Hemerson Pasuch / Leandro V. Barbosa								
		Cat / NL / Largada		PRODUTOR / 96 / 09:36:00						
		Paracatu				L200				
PC	Tp	Trc	DistPC	Ideal	Passagem	Pen	Erro	Pontos	NoPC	AtePC
1	Tmp	2	0.400	09:44:29	09:44:39	0	10s	+10	28°	28°
2	Tmp	2	3.000	09:47:36	09:47:39	0	3s	+3	6°	12°
3	Pass	2	6.400	09:51:41	09:50:47	0	54s	0	23°	12°
4	Tmp	2	9.200	09:55:02	09:54:53	0	9s	-27	53°	22°
5	Tmp	2	12.100	09:58:31	09:58:46	0	15s	+15	21°	23°
6	Tmp	3	13.450	10:00:59	10:01:02	0	3s	+3	10°	20°
7	Tmp	3	14.400	10:02:53	10:02:42	0	11s	-33	50°	24°
8	Tmp	4	18.100	10:08:50	10:08:42	0	8s	-24	43°	26°
9	Tmp	6	0.400	10:12:32	10:12:36	0	4s	+4	26°	22°
10	Tmp	6	5.100	10:17:14	10:17:05	0	9s	-27	55°	26°
11	Tmp	7	8.900	10:21:28	10:21:32	0	4s	+4	17°	24°
12	Tmp	9	10.200	10:25:52	10:25:38	0	14s	-42	49°	27°
13	Tmp	9	11.150	10:27:46	10:27:26	0	20s	-60	58°	31°
19	Tmp	14	1.300	11:12:58	11:12:52	0	6s	-18	56°	32°
20	Tmp	14	4.900	11:20:10	11:19:46	0	24s	-72	63°	37°
21	Tmp	16	7.300	11:26:25	11:26:29	0	4s	+4	27°	37°
22	Tmp	16	7.600	11:26:46	11:27:01	0	15s	+15	40°	39°
23	Tmp	18	10.000	11:31:58	11:31:50	0	8s	-24	38°	37°
24	Tmp	18	11.000	11:33:58	11:33:59	0	1s	+1	12°	37°
25	Tmp	18	12.500	11:36:58	11:39:17	0	2m19s	+139	62°	36°
26	Tmp	20	15.100	11:41:03	11:42:45	0	1m42s	+102	59°	40°
27	Tmp	20	15.650	11:42:09	11:43:47	0	1m38s	+98	59°	41°
28	Tmp	21	18.000	11:45:39	11:46:37	0	58s	+58	55°	41°
29	Tmp	23	0.350	11:50:30	11:50:34	0	4s	+4	12°	41°
30	Tmp	24	0.300	11:54:10	11:54:27	0	17s	+17	21°	40°
31	Tmp	25	2.350	11:57:42	11:58:16	0	34s	+34	36°	40°
32	Tmp	29	0.500	12:24:13	12:24:19	0	6s	+6	21°	40°
33	Tmp	30	3.600	12:27:22	12:27:14	0	8s	-24	52°	40°
34	Tmp	30	4.850	12:29:15	12:29:16	0	1s	+1	8°	39°
35	Tmp	30	5.850	12:30:45	12:30:55	0	10s	+10	42°	38°
36	Tmp	32	1.400	12:53:13	12:53:29	0	16s	+16	39°	37°
37	Tmp	33	4.050	12:56:39	12:56:50	0	11s	+11	29°	37°
38	Pass	36	2.150	13:21:55	13:21:38	0	17s	0	23°	37°
39	Tmp	36	2.750	13:23:07	13:24:34	0	1m27s	+87	46°	35°
40	Tmp	37	6.300	13:27:51	13:28:49	0	58s	+58	44°	30°
41	Tmp	37	10.700	13:33:08	13:33:51	0	43s	+43	46°	30°
42	Tmp	38	14.300	13:37:35	13:37:27	0	8s	-24	37°	30°
43	Tmp	38	15.650	13:39:36	13:39:01	0	35s	-105	57°	31°
44	Tmp	38	16.900	13:41:29	13:40:51	0	38s	-114	58°	33°
45	Tmp	39	19.350	13:44:20	13:44:00	0	20s	-60	55°	34°
46	Tmp	39	21.250	13:46:14	13:46:05	0	9s	-27	42°	34°
47	Tmp	40	23.400	13:49:08	13:48:38	0	30s	-90	51°	34°
48	Tmp	41	26.750	13:54:21	13:54:09	0	12s	-36	30°	25°
49	Tmp	41	27.750	13:56:21	13:55:57	0	24s	-72	32°	24°
50	Tmp	41	28.650	13:58:09	13:57:35	0	34s	-102	34°	26°
51	Tmp	43	0.300	14:01:07	14:01:07	0	0s	0	2°	24°
52	Tmp	47	3.000	14:25:04	14:25:15	0	11s	+11	38°	24°
53	Tmp	47	4.400	14:26:28	14:31:58	0	5m30s	+330	63°	25°
54	Tmp	48	7.400	14:30:22	14:34:58	0	4m36s	+276	65°	27°

PC	Tp	Trc	DistPC	Ideal	Passagem	Pen	Erro	Pontos	NoPC	AtePC
55	Tmp	48	8.150	14:31:29	14:35:48	0	4m19s	+259	65°	28°
56	Tmp	49	9.800	14:33:47	14:37:36	0	3m49s	+229	65°	28°
57	Tmp	49	11.000	14:35:13	14:38:39	0	3m26s	+206	66°	29°
58	Tmp	49	14.500	14:39:25	14:41:25	0	2m00s	+120	58°	29°
59	Tmp	49	16.200	14:41:28	14:42:49	0	1m21s	+81	58°	29°
60	Tmp	49	18.800	14:44:35	14:45:38	0	1m03s	+63	58°	30°
61	Tmp	49	21.000	14:47:13	14:47:24	0	11s	+11	23°	29°

Num	58	Pen	0	PCZ	1	Total PP	3310	Col. Final	29°
-----	----	-----	---	-----	---	----------	------	------------	-----





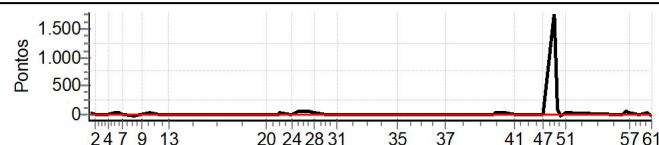
RALLY TERRENA 2023

Performance Individual

PC	Tp	Trc	DistPC	Ideal	Passagem	Pen	Erro	Pontos	NoPC	AtePC
N u m	59	59 / Guto Nascimento Vargas / Luna Nascimento Vargas								
		Cat / NL / Largada		PRODUTOR / 97 / 09:37:00						
		Ibiá		L200						
PC	Tp	Trc	DistPC	Ideal	Passagem	Pen	Erro	Pontos	NoPC	AtePC
1	Tmp	2	0.400	09:45:29	09:45:33	0	4s	+4	5°	5°
2	Tmp	2	3.000	09:48:36	09:48:37	0	1s	+1	3°	3°
3	Pass	2	6.400	09:52:41	09:51:54	0	47s	0	22°	3°
4	Tmp	2	9.200	09:56:02	09:55:59	0	3s	-9	34°	8°
5	Tmp	2	12.100	09:59:31	09:59:36	0	5s	+5	4°	5°
6	Tmp	3	13.450	10:01:59	10:02:01	0	2s	+2	7°	3°
7	Tmp	3	14.400	10:03:53	10:03:53	0	0s	0	2°	3°
8	Tmp	4	18.100	10:09:50	10:09:37	0	13s	-39	56°	11°
9	Tmp	6	0.400	10:13:32	10:13:32	0	0s	0	1°	10°
10	Tmp	6	5.100	10:18:14	10:18:18	0	4s	+4	17°	8°
11	Tmp	7	8.900	10:22:28	10:22:27	0	1s	-3	11°	8°
12	Tmp	9	10.200	10:26:52	10:26:44	0	8s	-24	39°	9°
13	Tmp	9	11.150	10:28:46	10:28:47	0	1s	+1	5°	9°
19	Tmp	14	1.300	11:13:58	11:13:55	0	3s	-9	43°	9°
20	Tmp	14	4.900	11:21:10	11:21:11	0	1s	+1	7°	7°
21	Tmp	16	7.300	11:27:25	11:27:26	0	1s	+1	6°	7°
22	Tmp	16	7.600	11:27:46	11:27:51	0	5s	+5	4°	7°
23	Tmp	18	10.000	11:32:58	11:32:52	0	6s	-18	30°	7°
24	Tmp	18	11.000	11:34:58	11:34:56	0	2s	-6	38°	7°
25	Tmp	18	12.500	11:37:58	11:38:40	0	42s	+42	52°	9°
26	Tmp	20	15.100	11:42:03	11:42:40	0	37s	+37	36°	11°
27	Tmp	20	15.650	11:43:09	11:43:41	0	32s	+32	37°	15°
28	Tmp	21	18.000	11:46:39	11:46:41	0	2s	+2	4°	15°
29	Tmp	23	0.350	11:51:30	11:51:29	0	1s	-3	9°	14°
30	Tmp	24	0.300	11:55:10	11:55:09	0	1s	-3	1°	11°
31	Tmp	25	2.350	11:58:42	11:58:42	0	0s	0	1°	10°
32	Tmp	29	0.500	12:25:13	12:25:14	0	1s	+1	1°	8°
33	Tmp	30	3.600	12:28:22	12:28:20	0	2s	-6	26°	8°
34	Tmp	30	4.850	12:30:15	12:30:15	0	0s	0	3°	8°
35	Tmp	30	5.850	12:31:45	12:31:46	0	1s	+1	7°	8°
36	Tmp	32	1.400	12:54:13	12:54:13	0	0s	0	2°	6°
37	Tmp	33	4.050	12:57:39	12:57:38	0	1s	-3	10°	6°
38	Pass	36	2.150	13:22:55	13:22:24	0	31s	0	22°	6°
39	Tmp	36	2.750	13:24:07	13:24:36	0	29s	+29	28°	9°
40	Tmp	37	6.300	13:28:51	13:28:58	0	7s	+7	19°	9°
41	Tmp	37	10.700	13:34:08	13:34:07	0	1s	-3	10°	8°
42	Tmp	38	14.300	13:38:35	13:38:31	0	4s	-12	23°	7°
43	Tmp	38	15.650	13:40:36	13:40:36	0	0s	0	1°	7°
44	Tmp	38	16.900	13:42:29	13:42:24	0	5s	-15	25°	5°
45	Tmp	39	19.350	13:45:20	13:45:19	0	1s	-3	20°	6°
46	Tmp	39	21.250	13:47:14	13:47:10	0	4s	-12	35°	8°
47	Tmp	40	23.400	13:50:08	13:50:02	0	6s	-18	22°	7°
48	Tmp	41	26.750	13:55:21	--:--:--	0		+1800	60°	31°
49	Tmp	41	27.750	13:57:21	13:58:21	0	1m00s	+60	29°	28°
50	Tmp	41	28.650	13:59:09	13:58:58	0	11s	-33	24°	28°
51	Tmp	43	0.300	14:02:07	14:02:12	0	5s	+5	19°	28°
52	Tmp	47	3.000	14:26:04	14:26:03	0	1s	-3	11°	27°
53	Tmp	47	4.400	14:27:28	14:27:27	0	1s	-3	10°	27°
54	Tmp	48	7.400	14:31:22	14:31:20	0	2s	-6	14°	26°

PC	Tp	Trc	DistPC	Ideal	Passagem	Pen	Erro	Pontos	NoPC	AtePC
55	Tmp	48	8.150	14:32:29	14:32:26	0	3s	-9	12°	26°
56	Tmp	49	9.800	14:34:47	14:35:21	0	34s	+34	45°	26°
57	Tmp	49	11.000	14:36:13	14:36:15	0	2s	+2	8°	26°
58	Tmp	49	14.500	14:40:25	14:40:26	0	1s	+1	5°	26°
59	Tmp	49	16.200	14:42:28	14:42:27	0	1s	-3	20°	25°
60	Tmp	49	18.800	14:45:35	14:45:41	0	6s	+6	16°	24°
61	Tmp	49	21.000	14:48:13	14:47:59	0	14s	-42	50°	24°

Num	59	Pen	0	PCZ	6	Total PP	2368	Col. Final	24°
-----	----	-----	---	-----	---	----------	------	------------	-----





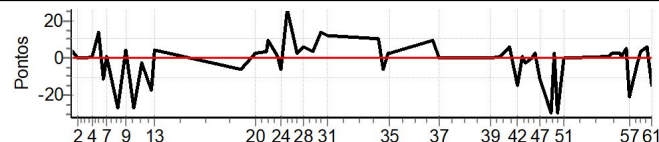
RALLY TERRENA 2023

Performance Individual

PC	Tp	Trc	DistPC	Ideal	Passagem	Pen	Erro	Pontos	NoPC	AtePC
N u m	60	60 / Luiz Eduardo / João Paulo								
		Cat / NL / Largada		PRODUTOR / 98 / 09:38:00						
		Ibiá			Fiat Toro					
PC	Tp	Trc	DistPC	Ideal	Passagem	Pen	Erro	Pontos	NoPC	AtePC
1	Tmp	2	0.400	09:46:29	09:46:33	0	4s	+4	4°	4°
2	Tmp	2	3.000	09:49:36	09:49:36	0	0s	0	1°	2°
3	Pass	2	6.400	09:53:41	09:52:53	0	48s	0	21°	2°
4	Tmp	2	9.200	09:57:02	09:57:03	0	1s	+1	9°	2°
5	Tmp	2	12.100	10:00:31	10:00:45	0	14s	+14	18°	4°
6	Tmp	3	13.450	10:02:59	10:02:55	0	4s	-12	30°	6°
7	Tmp	3	14.400	10:04:53	10:04:54	0	1s	+1	16°	6°
8	Tmp	4	18.100	10:10:50	10:10:41	0	9s	-27	46°	10°
9	Tmp	6	0.400	10:14:32	10:14:36	0	4s	+4	25°	11°
10	Tmp	6	5.100	10:19:14	10:19:05	0	9s	-27	54°	13°
11	Tmp	7	8.900	10:23:28	10:23:27	0	1s	-3	10°	12°
12	Tmp	9	10.200	10:27:52	10:27:46	0	6s	-18	30°	12°
13	Tmp	9	11.150	10:29:46	10:29:50	0	4s	+4	32°	12°
19	Tmp	14	1.300	11:14:58	11:14:56	0	2s	-6	30°	11°
20	Tmp	14	4.900	11:22:10	11:22:12	0	2s	+2	19°	10°
21	Tmp	16	7.300	11:28:25	11:28:28	0	3s	+3	19°	10°
22	Tmp	16	7.600	11:28:46	11:28:55	0	9s	+9	17°	10°
23	Tmp	18	10.000	11:33:58	11:33:59	0	1s	+1	4°	8°
24	Tmp	18	11.000	11:35:58	11:35:56	0	2s	-6	37°	8°
25	Tmp	18	12.500	11:38:58	11:39:24	0	26s	+26	41°	8°
26	Tmp	20	15.100	11:43:03	11:43:10	0	7s	+7	7°	6°
27	Tmp	20	15.650	11:44:09	11:44:11	0	2s	+2	8°	5°
28	Tmp	21	18.000	11:47:39	11:47:45	0	6s	+6	18°	4°
29	Tmp	23	0.350	11:52:30	11:52:33	0	3s	+3	8°	3°
30	Tmp	24	0.300	11:56:10	11:56:24	0	14s	+14	17°	3°
31	Tmp	25	2.350	11:59:42	11:59:54	0	12s	+12	16°	4°
32	Tmp	29	0.500	12:26:13	12:26:23	0	10s	+10	36°	5°
33	Tmp	30	3.600	12:29:22	12:29:20	0	2s	-6	25°	5°
34	Tmp	30	4.850	12:31:15	12:31:17	0	2s	+2	15°	4°
35	Tmp	30	5.850	12:32:45	12:32:47	0	2s	+2	14°	4°
36	Tmp	32	1.400	12:55:13	12:55:22	0	9s	+9	28°	4°
37	Tmp	33	4.050	12:58:39	12:58:39	0	0s	0	1°	3°
38	Pass	36	2.150	13:23:55	13:23:30	0	25s	0	21°	3°
39	Tmp	36	2.750	13:25:07	13:25:07	0	0s	0	1°	3°
40	Tmp	37	6.300	13:29:51	13:29:52	0	1s	+1	4°	3°
41	Tmp	37	10.700	13:35:08	13:35:14	0	6s	+6	17°	3°
42	Tmp	38	14.300	13:39:35	13:39:30	0	5s	-15	26°	3°
43	Tmp	38	15.650	13:41:36	13:41:37	0	1s	+1	3°	3°
44	Tmp	38	16.900	13:43:29	13:43:28	0	1s	-3	9°	3°
45	Tmp	39	19.350	13:46:20	13:46:20	0	0s	0	1°	3°
46	Tmp	39	21.250	13:48:14	13:48:16	0	2s	+2	11°	3°
47	Tmp	40	23.400	13:51:08	13:51:04	0	4s	-12	11°	3°
48	Tmp	41	26.750	13:56:21	13:56:11	0	10s	-30	27°	3°
49	Tmp	41	27.750	13:58:21	13:58:23	0	2s	+2	8°	3°
50	Tmp	41	28.650	14:00:09	13:59:59	0	10s	-30	23°	3°
51	Tmp	43	0.300	14:03:07	14:03:07	0	0s	0	1°	3°
52	Tmp	47	3.000	14:27:04	14:27:05	0	1s	+1	2°	3°
53	Tmp	47	4.400	14:28:28	14:28:30	0	2s	+2	7°	3°
54	Tmp	48	7.400	14:32:22	14:32:24	0	2s	+2	7°	3°

PC	Tp	Trc	DistPC	Ideal	Passagem	Pen	Erro	Pontos	NoPC	AtePC
55	Tmp	48	8.150	14:33:29	14:33:30	0	1s	+1	2°	3°
56	Tmp	49	9.800	14:35:47	14:35:52	0	5s	+5	15°	3°
57	Tmp	49	11.000	14:37:13	14:37:06	0	7s	-21	36°	4°
58	Tmp	49	14.500	14:41:25	14:41:24	0	1s	-3	16°	3°
59	Tmp	49	16.200	14:43:28	14:43:31	0	3s	+3	19°	3°
60	Tmp	49	18.800	14:46:35	14:46:41	0	6s	+6	15°	3°
61	Tmp	49	21.000	14:49:13	14:49:08	0	5s	-15	29°	3°

Num	60	Pen	0	PCZ	5	Total PP	402	Col. Final	3°
-----	----	-----	---	-----	---	----------	-----	------------	----





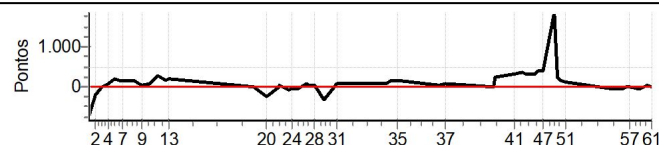
RALLY TERRENA 2023

Performance Individual

PC	Tp	Trc	DistPC	Ideal	Passagem	Pen	Erro	Pontos	NoPC	AtePC
N u m	61	61 / Artur Pinto Coelho / Adriano Pinto Coelho								
		Cat / NL / Largada		PRODUTOR / 118 / 09:58:00						
		Pirapora				L200				
PC	Tp	Trc	DistPC	Ideal	Passagem	Pen	Erro	Pontos	NoPC	AtePC
1	Tmp	2	0.400	10:06:29	10:02:48	30	3m41s	-693	78 °	78 °
2	Tmp	2	3.000	10:09:36	10:08:37	0	59s	-177	77 °	78 °
3	Pass	2	6.400	10:13:41	10:14:13	0	32s	0	20 °	78 °
4	Tmp	2	9.200	10:17:02	10:18:41	0	1m39s	+99	71 °	78 °
5	Tmp	2	12.100	10:20:31	10:23:35	0	3m04s	+184	74 °	78 °
6	Tmp	3	13.450	10:22:59	10:25:51	0	2m52s	+172	73 °	76 °
7	Tmp	3	14.400	10:24:53	10:27:21	0	2m28s	+148	70 °	76 °
8	Tmp	4	18.100	10:30:50	10:33:30	0	2m40s	+160	72 °	76 °
9	Tmp	6	0.400	10:34:32	10:35:08	0	36s	+36	59 °	75 °
10	Tmp	6	5.100	10:39:14	10:40:22	0	1m08s	+68	66 °	74 °
11	Tmp	7	8.900	10:43:28	10:48:07	0	4m39s	+279	75 °	74 °
12	Tmp	9	10.200	10:47:52	10:50:46	0	2m54s	+174	72 °	74 °
13	Tmp	9	11.150	10:49:46	10:52:54	0	3m08s	+188	72 °	74 °
19	Tmp	14	1.300	11:34:58	11:35:01	0	3s	+3	16 °	73 °
20	Tmp	14	4.900	11:42:10	11:41:00	0	1m10s	-210	76 °	73 °
21	Tmp	16	7.300	11:48:25	11:48:43	0	18s	+18	65 °	73 °
22	Tmp	16	7.600	11:48:46	11:49:22	0	36s	+36	69 °	73 °
23	Tmp	18	10.000	11:53:58	11:53:37	0	21s	-63	71 °	73 °
24	Tmp	18	11.000	11:55:58	11:55:45	0	13s	-39	71 °	73 °
25	Tmp	18	12.500	11:58:58	11:58:44	0	14s	-42	51 °	72 °
26	Tmp	20	15.100	12:03:03	12:04:22	0	1m19s	+79	54 °	70 °
27	Tmp	20	15.650	12:04:09	12:05:15	0	1m06s	+66	53 °	70 °
28	Tmp	21	18.000	12:07:39	12:08:39	0	1m00s	+60	56 °	70 °
29	Tmp	23	0.350	12:12:30	12:10:53	0	1m37s	-291	75 °	70 °
30	Tmp	24	0.300	12:16:10	12:15:31	0	39s	-117	67 °	69 °
31	Tmp	25	2.350	12:19:42	12:21:01	0	1m19s	+79	50 °	69 °
32	Tmp	29	0.500	12:46:13	12:47:56	0	1m43s	+103	69 °	69 °
33	Tmp	30	3.600	12:49:22	12:51:58	0	2m36s	+156	72 °	69 °
34	Tmp	30	4.850	12:51:15	12:53:54	0	2m39s	+159	72 °	69 °
35	Tmp	30	5.850	12:52:45	12:55:31	0	2m46s	+166	72 °	69 °
36	Tmp	32	1.400	13:15:13	13:15:50	0	37s	+37	62 °	69 °
37	Tmp	33	4.050	13:18:39	13:19:52	0	1m13s	+73	67 °	69 °
38	Pass	36	2.150	13:43:55	13:44:17	0	22s	0	20 °	69 °
39	Tmp	36	2.750	13:45:07	13:49:17	0	4m10s	+250	68 °	69 °
40	Tmp	37	6.300	13:49:51	13:54:20	0	4m29s	+269	64 °	70 °
41	Tmp	37	10.700	13:55:08	14:00:28	0	5m20s	+320	68 °	71 °
42	Tmp	38	14.300	13:59:35	14:05:15	0	5m40s	+340	70 °	71 °
43	Tmp	38	15.650	14:01:36	14:07:10	0	5m34s	+334	71 °	71 °
44	Tmp	38	16.900	14:03:29	14:08:55	0	5m26s	+326	72 °	71 °
45	Tmp	39	19.350	14:06:20	14:11:49	0	5m29s	+329	72 °	71 °
46	Tmp	39	21.250	14:08:14	14:14:55	0	6m41s	+401	73 °	71 °
47	Tmp	40	23.400	14:11:08	14:17:30	0	6m22s	+382	72 °	72 °
48	Tmp	41	26.750	14:16:21	--:--:--	0		+1800	59 °	73 °
49	Tmp	41	27.750	14:18:21	14:22:05	0	3m44s	+224	49 °	73 °
50	Tmp	41	28.650	14:20:09	14:22:53	0	2m44s	+164	42 °	72 °
51	Tmp	43	0.300	14:23:07	14:24:58	0	1m51s	+111	46 °	72 °
52	Tmp	47	3.000	14:47:04	14:46:52	0	12s	-36	61 °	71 °
53	Tmp	47	4.400	14:48:28	14:48:20	0	8s	-24	31 °	68 °
54	Tmp	48	7.400	14:52:22	14:52:11	0	11s	-33	34 °	67 °

PC	Tp	Trc	DistPC	Ideal	Passagem	Pen	Erro	Pontos	NoPC	AtePC
55	Tmp	48	8.150	14:53:29	14:53:21	0	8s	-24	34 °	65 °
56	Tmp	49	9.800	14:55:47	14:55:48	0	1s	+1	2 °	65 °
57	Tmp	49	11.000	14:57:13	14:57:27	0	14s	+14	25 °	65 °
58	Tmp	49	14.500	15:01:25	15:01:17	0	8s	-24	42 °	65 °
59	Tmp	49	16.200	15:03:28	15:03:19	0	9s	-27	44 °	65 °
60	Tmp	49	18.800	15:06:35	15:07:14	0	39s	+39	47 °	65 °
61	Tmp	49	21.000	15:09:13	15:09:35	0	22s	+22	40 °	65 °

Num	61	Pen	30	PCZ	0	Total PP	9669	Col. Final	65°
-----	----	-----	----	-----	---	----------	------	------------	-----





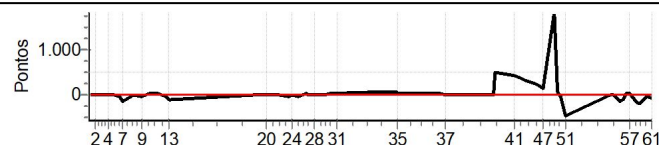
RALLY TERRENA 2023

Performance Individual

PC	Tp	Trc	DistPC	Ideal	Passagem	Pen	Erro	Pontos	NoPC	AtePC
N u m	62	62 / Juliano Antunes / Jeronimo Geraldo								
		Cat / NL / Largada		PRODUTOR / 119 / 09:59:00						
		Patos de Minas				Hilux				
PC	Tp	Trc	DistPC	Ideal	Passagem	Pen	Erro	Pontos	NoPC	AtePC
1	Tmp	2	0.400	10:07:29	10:07:43	0	14s	+14	30 °	30 °
2	Tmp	2	3.000	10:10:36	10:10:39	0	3s	+3	5 °	18 °
3	Pass	2	6.400	10:14:41	10:14:18	0	23s	0	19 °	18 °
4	Tmp	2	9.200	10:18:02	10:18:07	0	5s	+5	24 °	17 °
5	Tmp	2	12.100	10:21:31	10:21:48	0	17s	+17	25 °	16 °
6	Tmp	3	13.450	10:23:59	10:23:53	0	6s	-18	35 °	19 °
7	Tmp	3	14.400	10:25:53	10:25:08	0	45s	-135	68 °	46 °
8	Tmp	4	18.100	10:31:50	10:31:48	0	2s	-6	19 °	41 °
9	Tmp	6	0.400	10:35:32	10:35:25	0	7s	-21	54 °	44 °
10	Tmp	6	5.100	10:40:14	10:40:39	0	25s	+25	51 °	43 °
11	Tmp	7	8.900	10:44:28	10:45:12	0	44s	+44	57 °	47 °
12	Tmp	9	10.200	10:48:52	10:48:35	0	17s	-51	54 °	45 °
13	Tmp	9	11.150	10:50:46	10:50:06	0	40s	-120	64 °	48 °
19	Tmp	14	1.300	11:35:58	11:35:53	0	5s	-15	55 °	49 °
20	Tmp	14	4.900	11:43:10	11:43:08	0	2s	-6	37 °	46 °
21	Tmp	16	7.300	11:49:25	11:49:32	0	7s	+7	40 °	46 °
22	Tmp	16	7.600	11:49:46	11:50:02	0	16s	+16	44 °	45 °
23	Tmp	18	10.000	11:54:58	11:54:44	0	14s	-42	63 °	46 °
24	Tmp	18	11.000	11:56:58	11:56:59	0	1s	+1	11 °	45 °
25	Tmp	18	12.500	11:59:58	11:59:46	0	12s	-36	48 °	40 °
26	Tmp	20	15.100	12:04:03	12:04:25	0	22s	+22	25 °	36 °
27	Tmp	20	15.650	12:05:09	12:05:20	0	11s	+11	23 °	34 °
28	Tmp	21	18.000	12:08:39	12:08:44	0	5s	+5	13 °	34 °
29	Tmp	23	0.350	12:13:30	12:13:34	0	4s	+4	11 °	34 °
30	Tmp	24	0.300	12:17:10	12:17:40	0	30s	+30	37 °	34 °
31	Tmp	25	2.350	12:20:42	12:21:33	0	51s	+51	39 °	33 °
32	Tmp	29	0.500	12:47:13	12:48:33	0	1m20s	+80	67 °	37 °
33	Tmp	30	3.600	12:50:22	12:51:41	0	1m19s	+79	66 °	39 °
34	Tmp	30	4.850	12:52:15	12:53:12	0	57s	+57	64 °	40 °
35	Tmp	30	5.850	12:53:45	12:54:34	0	49s	+49	63 °	41 °
36	Tmp	32	1.400	13:16:13	13:16:36	0	23s	+23	52 °	42 °
37	Tmp	33	4.050	13:19:39	13:19:56	0	17s	+17	37 °	39 °
38	Pass	36	2.150	13:44:55	13:44:26	0	29s	0	19 °	39 °
39	Tmp	36	2.750	13:46:07	13:54:11	0	8m04s	+484	76 °	48 °
40	Tmp	37	6.300	13:50:51	13:58:27	0	7m36s	+456	73 °	54 °
41	Tmp	37	10.700	13:56:08	14:03:07	0	6m59s	+419	73 °	56 °
42	Tmp	38	14.300	14:00:35	14:06:28	0	5m53s	+353	71 °	57 °
43	Tmp	38	15.650	14:02:36	14:07:40	0	5m04s	+304	68 °	60 °
44	Tmp	38	16.900	14:04:29	14:08:56	0	4m27s	+267	67 °	59 °
45	Tmp	39	19.350	14:07:20	14:11:13	0	3m53s	+233	66 °	60 °
46	Tmp	39	21.250	14:09:14	14:12:29	0	3m15s	+195	65 °	60 °
47	Tmp	40	23.400	14:12:08	14:14:27	0	2m19s	+139	62 °	60 °
48	Tmp	41	26.750	14:17:21	--:--:--	0		+1800	58 °	64 °
49	Tmp	41	27.750	14:19:21	14:20:16	0	55s	+55	28 °	62 °
50	Tmp	41	28.650	14:21:09	14:20:54	0	15s	-45	26 °	60 °
51	Tmp	43	0.300	14:24:07	14:21:34	0	2m33s	-459	58 °	59 °
52	Tmp	47	3.000	14:48:04	14:48:20	0	16s	+16	47 °	57 °
53	Tmp	47	4.400	14:49:28	14:49:34	0	6s	+6	13 °	54 °
54	Tmp	48	7.400	14:53:22	14:52:38	0	44s	-132	56 °	54 °

PC	Tp	Trc	DistPC	Ideal	Passagem	Pen	Erro	Pontos	NoPC	AtePC
55	Tmp	48	8.150	14:54:29	14:53:54	0	35s	-105	55 °	54 °
56	Tmp	49	9.800	14:56:47	14:57:39	0	52s	+52	50 °	54 °
57	Tmp	49	11.000	14:58:13	14:58:53	0	40s	+40	49 °	54 °
58	Tmp	49	14.500	15:02:25	15:01:32	0	53s	-159	66 °	54 °
59	Tmp	49	16.200	15:04:28	15:03:33	0	55s	-165	65 °	54 °
60	Tmp	49	18.800	15:07:35	15:07:19	0	16s	-48	52 °	54 °
61	Tmp	49	21.000	15:10:13	15:09:50	0	23s	-69	58 °	54 °

Num	62	Pen	0	PCZ	0	Total PP	7011	Col. Final	54°
-----	----	-----	---	-----	---	----------	------	------------	-----





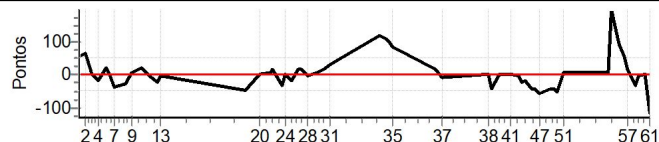
RALLY TERRENA 2023

Performance Individual

PC	Tp	Trc	DistPC	Ideal	Passagem	Pen	Erro	Pontos	NoPC	AtePC
N u m	63	63 / Arthur Avila / Claudio Marcio								
		Cat / NL / Largada		PRODUTOR / 120 / 10:00:00						
		São Gotardo			S10					
PC	Tp	Trc	DistPC	Ideal	Passagem	Pen	Erro	Pontos	NoPC	AtePC
1	Tmp	2	0.400	10:08:29	10:08:55	30	26s	+56	71 °	71 °
2	Tmp	2	3.000	10:11:36	10:12:10	30	34s	+64	71 °	72 °
3	Pass	2	6.400	10:15:41	10:15:26	0	15s	0	18 °	71 °
4	Tmp	2	9.200	10:19:02	10:18:56	0	6s	-18	47 °	59 °
5	Tmp	2	12.100	10:22:31	10:22:52	0	21s	+21	32 °	58 °
6	Tmp	3	13.450	10:24:59	10:24:59	0	0s	0	2 °	45 °
7	Tmp	3	14.400	10:26:53	10:26:40	0	13s	-39	53 °	50 °
8	Tmp	4	18.100	10:32:50	10:32:40	0	10s	-30	51 °	51 °
9	Tmp	6	0.400	10:36:32	10:36:38	0	6s	+6	36 °	46 °
10	Tmp	6	5.100	10:41:14	10:41:34	0	20s	+20	45 °	46 °
11	Tmp	7	8.900	10:45:28	10:45:27	0	1s	-3	9 °	39 °
12	Tmp	9	10.200	10:49:52	10:49:44	0	8s	-24	38 °	37 °
13	Tmp	9	11.150	10:51:46	10:51:44	0	2s	-6	36 °	35 °
19	Tmp	14	1.300	11:36:58	11:36:42	0	16s	-48	68 °	40 °
20	Tmp	14	4.900	11:44:10	11:44:11	0	1s	+1	6 °	36 °
21	Tmp	16	7.300	11:50:25	11:50:30	0	5s	+5	32 °	35 °
22	Tmp	16	7.600	11:50:46	11:51:02	0	16s	+16	43 °	36 °
23	Tmp	18	10.000	11:55:58	11:55:47	0	11s	-33	48 °	39 °
24	Tmp	18	11.000	11:57:58	11:57:58	0	0s	0	4 °	38 °
25	Tmp	18	12.500	12:00:58	12:00:52	0	6s	-18	34 °	30 °
26	Tmp	20	15.100	12:05:03	12:05:17	0	14s	+14	16 °	29 °
27	Tmp	20	15.650	12:06:09	12:06:26	0	17s	+17	29 °	28 °
28	Tmp	21	18.000	12:09:39	12:09:37	0	2s	-6	17 °	28 °
29	Tmp	23	0.350	12:14:30	12:14:37	0	7s	+7	22 °	28 °
30	Tmp	24	0.300	12:18:10	12:18:27	0	17s	+17	20 °	27 °
31	Tmp	25	2.350	12:21:42	12:22:14	0	32s	+32	35 °	26 °
32	Tmp	29	0.500	12:48:13	12:50:12	0	1m59s	+119	71 °	27 °
33	Tmp	30	3.600	12:51:22	12:53:11	0	1m49s	+109	69 °	32 °
34	Tmp	30	4.850	12:53:15	12:54:52	0	1m37s	+97	68 °	37 °
35	Tmp	30	5.850	12:54:45	12:56:10	0	1m25s	+85	67 °	39 °
36	Tmp	32	1.400	13:17:13	13:17:26	0	13s	+13	34 °	38 °
37	Tmp	33	4.050	13:20:39	13:20:36	0	3s	-9	25 °	38 °
38	Pass	36	2.150	13:45:55	13:45:31	0	24s	0	18 °	38 °
39	Tmp	36	2.750	13:47:07	13:46:52	0	15s	-45	35 °	34 °
40	Tmp	37	6.300	13:51:51	13:51:52	0	1s	+1	3 °	29 °
41	Tmp	37	10.700	13:57:08	13:57:08	0	0s	0	2 °	27 °
42	Tmp	38	14.300	14:01:35	14:01:34	0	1s	-3	6 °	26 °
43	Tmp	38	15.650	14:03:36	14:03:28	0	8s	-24	33 °	26 °
44	Tmp	38	16.900	14:05:29	14:05:22	0	7s	-21	33 °	25 °
45	Tmp	39	19.350	14:08:20	14:08:05	0	15s	-45	52 °	27 °
46	Tmp	39	21.250	14:10:14	14:09:59	0	15s	-45	51 °	26 °
47	Tmp	40	23.400	14:13:08	14:12:49	0	19s	-57	47 °	27 °
48	Tmp	41	26.750	14:18:21	14:18:06	0	15s	-45	34 °	23 °
49	Tmp	41	27.750	14:20:21	14:20:06	0	15s	-45	27 °	23 °
50	Tmp	41	28.650	14:22:09	14:21:51	0	18s	-54	27 °	23 °
51	Tmp	43	0.300	14:25:07	14:25:11	0	4s	+4	14 °	21 °
52	Tmp	47	3.000	14:49:04	14:49:08	0	4s	+4	18 °	21 °
53	Tmp	47	4.400	14:50:28	14:53:44	0	3m16s	+196	58 °	21 °
54	Tmp	48	7.400	14:54:22	14:56:11	0	1m49s	+109	51 °	20 °

PC	Tp	Trc	DistPC	Ideal	Passagem	Pen	Erro	Pontos	NoPC	AtePC
55	Tmp	48	8.150	14:55:29	14:56:56	0	1m27s	+87	52 °	20 °
56	Tmp	49	9.800	14:57:47	14:58:39	0	52s	+52	49 °	21 °
57	Tmp	49	11.000	14:59:13	14:59:30	0	17s	+17	30 °	20 °
58	Tmp	49	14.500	15:03:25	15:03:14	0	11s	-33	45 °	21 °
59	Tmp	49	16.200	15:05:28	15:05:26	0	2s	-6	28 °	21 °
60	Tmp	49	18.800	15:08:35	15:08:35	0	0s	0	1 °	20 °
61	Tmp	49	21.000	15:11:13	15:10:34	0	39s	-117	65 °	21 °

Num	63	Pen	60	PCZ	4	Total PP	1943	Col. Final	21°
-----	----	-----	----	-----	---	----------	------	------------	-----





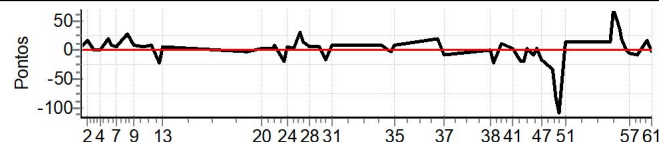
RALLY TERRENA 2023

Performance Individual

PC	Tp	Trc	DistPC	Ideal	Passagem	Pen	Erro	Pontos	NoPC	AtePC
N u m	64	64 / Adalton Junior do Prado / Luiz Fernando do Prado								
		Cat / NL / Largada		PRODUTOR / 121 / 10:01:00						
		São Gotardo				Fiat Toro				
PC	Tp	Trc	DistPC	Ideal	Passagem	Pen	Erro	Pontos	NoPC	AtePC
1	Tmp	2	0.400	10:09:29	10:09:34	0	5s	+5	8°	8°
2	Tmp	2	3.000	10:12:36	10:12:54	0	18s	+18	33°	22°
3	Pass	2	6.400	10:16:41	10:15:39	0	1m02s	0	17°	22°
4	Tmp	2	9.200	10:20:02	10:20:03	0	1s	+1	8°	18°
5	Tmp	2	12.100	10:23:31	10:23:50	0	19s	+19	28°	18°
6	Tmp	3	13.450	10:25:59	10:26:07	0	8s	+8	22°	16°
7	Tmp	3	14.400	10:27:53	10:27:59	0	6s	+6	27°	14°
8	Tmp	4	18.100	10:33:50	10:34:17	0	27s	+27	45°	15°
9	Tmp	6	0.400	10:37:32	10:37:40	0	8s	+8	42°	16°
10	Tmp	6	5.100	10:42:14	10:42:19	0	5s	+5	18°	17°
11	Tmp	7	8.900	10:46:28	10:46:38	0	10s	+10	33°	15°
12	Tmp	9	10.200	10:50:52	10:50:45	0	7s	-21	33°	16°
13	Tmp	9	11.150	10:52:46	10:52:53	0	7s	+7	39°	16°
19	Tmp	14	1.300	11:37:58	11:37:57	0	1s	-3	15°	16°
20	Tmp	14	4.900	11:45:10	11:45:13	0	3s	+3	22°	15°
21	Tmp	16	7.300	11:51:25	11:51:28	0	3s	+3	18°	14°
22	Tmp	16	7.600	11:51:46	11:51:56	0	10s	+10	23°	13°
23	Tmp	18	10.000	11:56:58	11:56:52	0	6s	-18	29°	12°
24	Tmp	18	11.000	11:58:58	11:59:03	0	5s	+5	34°	12°
25	Tmp	18	12.500	12:01:58	12:02:02	0	4s	+4	14°	10°
26	Tmp	20	15.100	12:06:03	12:06:35	0	32s	+32	34°	13°
27	Tmp	20	15.650	12:07:09	12:07:22	0	13s	+13	24°	11°
28	Tmp	21	18.000	12:10:39	12:10:45	0	6s	+6	16°	11°
29	Tmp	23	0.350	12:15:30	12:15:36	0	6s	+6	19°	11°
30	Tmp	24	0.300	12:19:10	12:19:05	0	5s	-15	19°	12°
31	Tmp	25	2.350	12:22:42	12:22:50	0	8s	+8	13°	12°
32	Tmp	29	0.500	12:49:13	12:49:22	0	9s	+9	31°	12°
33	Tmp	30	3.600	12:52:22	12:52:22	0	0s	0	3°	12°
34	Tmp	30	4.850	12:54:15	12:54:14	0	1s	-3	23°	12°
35	Tmp	30	5.850	12:55:45	12:55:53	0	8s	+8	33°	12°
36	Tmp	32	1.400	13:18:13	13:18:33	0	20s	+20	47°	14°
37	Tmp	33	4.050	13:21:39	13:21:36	0	3s	-9	24°	15°
38	Pass	36	2.150	13:46:55	13:46:26	0	29s	0	17°	15°
39	Tmp	36	2.750	13:48:07	13:48:00	0	7s	-21	24°	13°
40	Tmp	37	6.300	13:52:51	13:53:03	0	12s	+12	28°	12°
41	Tmp	37	10.700	13:58:08	13:58:12	0	4s	+4	13°	12°
42	Tmp	38	14.300	14:02:35	14:02:29	0	6s	-18	32°	12°
43	Tmp	38	15.650	14:04:36	14:04:30	0	6s	-18	27°	12°
44	Tmp	38	16.900	14:06:29	14:06:31	0	2s	+2	7°	11°
45	Tmp	39	19.350	14:09:20	14:09:17	0	3s	-9	31°	11°
46	Tmp	39	21.250	14:11:14	14:11:17	0	3s	+3	14°	11°
47	Tmp	40	23.400	14:14:08	14:14:03	0	5s	-15	18°	10°
48	Tmp	41	26.750	14:19:21	14:19:10	0	11s	-33	29°	11°
49	Tmp	41	27.750	14:21:21	14:20:53	0	28s	-84	34°	13°
50	Tmp	41	28.650	14:23:09	14:22:33	0	36s	-108	35°	13°
51	Tmp	43	0.300	14:26:07	14:26:22	0	15s	+15	36°	13°
52	Tmp	47	3.000	14:50:04	14:50:19	0	15s	+15	44°	13°
53	Tmp	47	4.400	14:51:28	14:52:38	0	1m10s	+70	49°	13°
54	Tmp	48	7.400	14:55:22	14:56:00	0	38s	+38	37°	12°

PC	Tp	Trc	DistPC	Ideal	Passagem	Pen	Erro	Pontos	NoPC	AtePC
55	Tmp	48	8.150	14:56:29	14:56:49	0	20s	+20	25°	12°
56	Tmp	49	9.800	14:58:47	14:58:47	0	0s	0	1°	11°
57	Tmp	49	11.000	15:00:13	15:00:11	0	2s	-6	14°	11°
58	Tmp	49	14.500	15:04:25	15:04:22	0	3s	-9	32°	11°
59	Tmp	49	16.200	15:06:28	15:06:29	0	1s	+1	8°	11°
60	Tmp	49	18.800	15:09:35	15:09:51	0	16s	+16	33°	11°
61	Tmp	49	21.000	15:12:13	15:12:12	0	1s	-3	4°	11°

Num	64	Pen	0	PCZ	2	Total PP	830	Col. Final	11°
-----	----	-----	---	-----	---	----------	-----	------------	-----





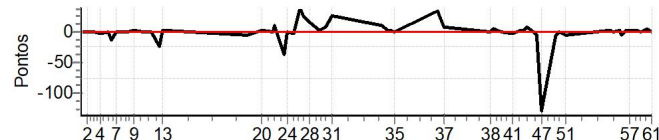
RALLY TERRENA 2023

Performance Individual

PC	Tp	Trc	DistPC	Ideal	Passagem	Pen	Erro	Pontos	NoPC	AtePC
N u m	65	65 / Antonio Paulo Prizon / João Vitor Prizon								
		Cat / NL / Largada		PRODUTOR / 122 / 10:02:00						
		Coromandel			L200					
PC	Tp	Trc	DistPC	Ideal	Passagem	Pen	Erro	Pontos	NoPC	AtePC
1	Tmp	2	0.400	10:10:29	10:10:29	0	0s	0	1°	1°
2	Tmp	2	3.000	10:13:36	10:13:37	0	1s	+1	2°	1°
3	Pass	2	6.400	10:17:41	10:16:55	0	46s	0	16°	1°
4	Tmp	2	9.200	10:21:02	10:21:01	0	1s	-3	18°	1°
5	Tmp	2	12.100	10:24:31	10:24:32	0	1s	+1	2°	1°
6	Tmp	3	13.450	10:26:59	10:26:55	0	4s	-12	29°	2°
7	Tmp	3	14.400	10:28:53	10:28:53	0	0s	0	1°	2°
8	Tmp	4	18.100	10:34:50	10:34:50	0	0s	0	1°	2°
9	Tmp	6	0.400	10:38:32	10:38:34	0	2s	+2	14°	2°
10	Tmp	6	5.100	10:43:14	10:43:14	0	0s	0	2°	1°
11	Tmp	7	8.900	10:47:28	10:47:28	0	0s	0	1°	1°
12	Tmp	9	10.200	10:51:52	10:51:44	0	8s	-24	37°	2°
13	Tmp	9	11.150	10:53:46	10:53:50	0	4s	+4	31°	2°
19	Tmp	14	1.300	11:38:58	11:38:56	0	2s	-6	29°	1°
20	Tmp	14	4.900	11:46:10	11:46:14	0	4s	+4	27°	1°
21	Tmp	16	7.300	11:52:25	11:52:26	0	1s	+1	5°	1°
22	Tmp	16	7.600	11:52:46	11:52:56	0	10s	+10	22°	2°
23	Tmp	18	10.000	11:57:58	11:57:46	0	12s	-36	54°	3°
24	Tmp	18	11.000	11:59:58	11:59:58	0	0s	0	3°	3°
25	Tmp	18	12.500	12:02:58	12:02:57	0	1s	-3	9°	2°
26	Tmp	20	15.100	12:07:03	12:07:43	0	40s	+40	37°	2°
27	Tmp	20	15.650	12:08:09	12:08:36	0	27s	+27	35°	4°
28	Tmp	21	18.000	12:11:39	12:11:55	0	16s	+16	38°	7°
29	Tmp	23	0.350	12:16:30	12:16:33	0	3s	+3	7°	7°
30	Tmp	24	0.300	12:20:10	12:20:18	0	8s	+8	6°	4°
31	Tmp	25	2.350	12:23:42	12:24:09	0	27s	+27	27°	7°
32	Tmp	29	0.500	12:50:13	12:50:23	0	10s	+10	35°	7°
33	Tmp	30	3.600	12:53:22	12:53:24	0	2s	+2	11°	6°
34	Tmp	30	4.850	12:55:15	12:55:17	0	2s	+2	14°	6°
35	Tmp	30	5.850	12:56:45	12:56:46	0	1s	+1	6°	6°
36	Tmp	32	1.400	13:19:13	13:19:47	0	34s	+34	60°	9°
37	Tmp	33	4.050	13:22:39	13:22:47	0	8s	+8	23°	10°
38	Pass	36	2.150	13:47:55	13:47:28	0	27s	0	16°	10°
39	Tmp	36	2.750	13:49:07	13:49:13	0	6s	+6	10°	8°
40	Tmp	37	6.300	13:53:51	13:53:52	0	1s	+1	2°	7°
41	Tmp	37	10.700	13:59:08	13:59:07	0	1s	-3	9°	7°
42	Tmp	38	14.300	14:03:35	14:03:37	0	2s	+2	3°	5°
43	Tmp	38	15.650	14:05:36	14:05:38	0	2s	+2	6°	5°
44	Tmp	38	16.900	14:07:29	14:07:36	0	7s	+7	16°	4°
45	Tmp	39	19.350	14:10:20	14:10:21	0	1s	+1	6°	4°
46	Tmp	39	21.250	14:12:14	14:12:12	0	2s	-6	24°	4°
47	Tmp	40	23.400	14:15:08	14:14:25	0	43s	-129	60°	13°
48	Tmp	41	26.750	14:20:21	14:20:11	0	10s	-30	26°	13°
49	Tmp	41	27.750	14:22:21	14:22:19	0	2s	-6	16°	11°
50	Tmp	41	28.650	14:24:09	14:24:09	0	0s	0	2°	11°
51	Tmp	43	0.300	14:27:07	14:27:05	0	2s	-6	22°	11°
52	Tmp	47	3.000	14:51:04	14:51:06	0	2s	+2	4°	11°
53	Tmp	47	4.400	14:52:28	14:52:29	0	1s	+1	5°	8°
54	Tmp	48	7.400	14:56:22	14:56:25	0	3s	+3	8°	8°

PC	Tp	Trc	DistPC	Ideal	Passagem	Pen	Erro	Pontos	NoPC	AtePC
55	Tmp	48	8.150	14:57:29	14:57:27	0	2s	-6	7°	8°
56	Tmp	49	9.800	14:59:47	14:59:49	0	2s	+2	6°	8°
57	Tmp	49	11.000	15:01:13	15:01:16	0	3s	+3	9°	8°
58	Tmp	49	14.500	15:05:25	15:05:27	0	2s	+2	10°	8°
59	Tmp	49	16.200	15:07:28	15:07:29	0	1s	+1	7°	8°
60	Tmp	49	18.800	15:10:35	15:10:40	0	5s	+5	12°	7°
61	Tmp	49	21.000	15:13:13	15:13:14	0	1s	+1	2°	7°

Num	65	Pen	0	PCZ	7	Total PP	510	Col. Final	7°
-----	----	-----	---	-----	---	----------	-----	------------	----





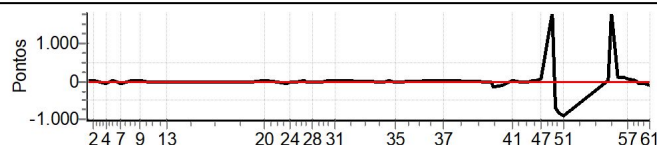
RALLY TERRENA 2023

Performance Individual

PC	Tp	Trc	DistPC	Ideal	Passagem	Pen	Erro	Pontos	NoPC	AtePC
N u m	66	66 / Antonio Elson Costa / Higor Dall Agnol Costa								
		Cat / NL / Largada		PRODUTOR / 123 / 10:03:00						
		Patrocínio		S10						
PC	Tp	Trc	DistPC	Ideal	Passagem	Pen	Erro	Pontos	NoPC	AtePC
1	Tmp	2	0.400	10:11:29	10:11:37	0	8s	+8	22°	22°
2	Tmp	2	3.000	10:14:36	10:15:11	0	35s	+35	57°	34°
3	Pass	2	6.400	10:18:41	10:18:23	0	18s	0	15°	34°
4	Tmp	2	9.200	10:22:02	10:21:49	0	13s	-39	58°	48°
5	Tmp	2	12.100	10:25:31	10:25:52	0	21s	+21	31°	41°
6	Tmp	3	13.450	10:27:59	10:27:55	0	4s	-12	28°	36°
7	Tmp	3	14.400	10:29:53	10:29:36	0	17s	-51	59°	41°
8	Tmp	4	18.100	10:35:50	10:36:05	0	15s	+15	33°	37°
9	Tmp	6	0.400	10:39:32	10:39:42	0	10s	+10	50°	34°
10	Tmp	6	5.100	10:44:14	10:44:09	0	5s	-15	41°	33°
11	Tmp	7	8.900	10:48:28	10:48:27	0	1s	-3	8°	30°
12	Tmp	9	10.200	10:52:52	10:52:47	0	5s	-15	20°	30°
13	Tmp	9	11.150	10:54:46	10:54:42	0	4s	-12	45°	30°
19	Tmp	14	1.300	11:39:58	11:40:00	0	2s	+2	7°	29°
20	Tmp	14	4.900	11:47:10	11:47:20	0	10s	+10	50°	27°
21	Tmp	16	7.300	11:53:25	11:53:25	0	0s	0	2°	27°
22	Tmp	16	7.600	11:53:46	11:53:53	0	7s	+7	8°	27°
23	Tmp	18	10.000	11:58:58	11:58:45	0	13s	-39	58°	27°
24	Tmp	18	11.000	12:00:58	12:00:59	0	1s	+1	10°	26°
25	Tmp	18	12.500	12:03:58	12:04:01	0	3s	+3	8°	24°
26	Tmp	20	15.100	12:08:03	12:08:20	0	17s	+17	20°	24°
27	Tmp	20	15.650	12:09:09	12:09:11	0	2s	+2	7°	21°
28	Tmp	21	18.000	12:12:39	12:12:38	0	1s	-3	7°	21°
29	Tmp	23	0.350	12:17:30	12:17:26	0	4s	-12	47°	21°
30	Tmp	24	0.300	12:21:10	12:21:23	0	13s	+13	14°	20°
31	Tmp	25	2.350	12:24:42	12:25:01	0	19s	+19	22°	19°
32	Tmp	29	0.500	12:51:13	12:51:12	0	1s	-3	12°	18°
33	Tmp	30	3.600	12:54:22	12:54:30	0	8s	+8	30°	18°
34	Tmp	30	4.850	12:56:15	12:56:19	0	4s	+4	29°	18°
35	Tmp	30	5.850	12:57:45	12:57:44	0	1s	-3	20°	18°
36	Tmp	32	1.400	13:20:13	13:20:31	0	18s	+18	45°	19°
37	Tmp	33	4.050	13:23:39	13:23:56	0	17s	+17	36°	20°
38	Pass	36	2.150	13:48:55	13:48:23	0	32s	0	15°	20°
39	Tmp	36	2.750	13:50:07	13:49:19	0	48s	-144	55°	20°
40	Tmp	37	6.300	13:54:51	13:54:16	0	35s	-105	52°	21°
41	Tmp	37	10.700	14:00:08	14:00:23	0	15s	+15	31°	21°
42	Tmp	38	14.300	14:04:35	14:04:25	0	10s	-30	41°	21°
43	Tmp	38	15.650	14:06:36	14:06:25	0	11s	-33	41°	21°
44	Tmp	38	16.900	14:08:29	14:08:24	0	5s	-15	24°	21°
45	Tmp	39	19.350	14:11:20	14:11:37	0	17s	+17	38°	21°
46	Tmp	39	21.250	14:13:14	14:13:36	0	22s	+22	41°	21°
47	Tmp	40	23.400	14:16:08	14:17:08	0	1m00s	+60	48°	21°
48	Tmp	41	26.750	14:21:21	--:--:--	0		+1800	57°	35°
49	Tmp	41	27.750	14:23:21	14:19:37	0	3m44s	-672	65°	40°
50	Tmp	41	28.650	14:25:09	14:20:35	0	4m34s	-822	70°	44°
51	Tmp	43	0.300	14:28:07	14:21:26	0	6m41s	-900	70°	48°
52	Tmp	47	3.000	14:52:04	14:52:35	0	31s	+31	59°	48°
53	Tmp	47	4.400	14:53:28	--:--:--	0		+1800	74°	56°
54	Tmp	48	7.400	14:57:22	14:59:12	0	1m50s	+110	52°	55°

PC	Tp	Trc	DistPC	Ideal	Passagem	Pen	Erro	Pontos	NoPC	AtePC
55	Tmp	48	8.150	14:58:29	15:00:09	0	1m40s	+100	54°	55°
56	Tmp	49	9.800	15:00:47	15:02:24	0	1m37s	+97	54°	56°
57	Tmp	49	11.000	15:02:13	15:03:43	0	1m30s	+90	56°	56°
58	Tmp	49	14.500	15:06:25	15:06:46	0	21s	+21	41°	56°
59	Tmp	49	16.200	15:08:28	15:08:13	0	15s	-45	50°	56°
60	Tmp	49	18.800	15:11:35	15:11:12	0	23s	-69	61°	56°
61	Tmp	49	21.000	15:14:13	15:13:42	0	31s	-93	60°	56°

Num	66	Pen	0	PCZ	1	Total PP	7508	Col. Final	56°
-----	----	-----	---	-----	---	----------	------	------------	-----



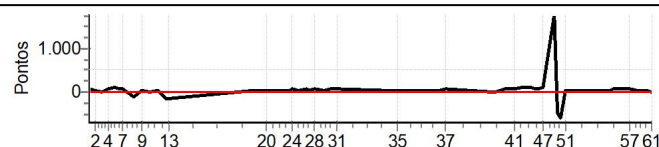
**RALLY TERRENA 2023**

Performance Individual

PC	Tp	Trc	DistPC	Ideal	Passagem	Pen	Erro	Pontos	NoPC	AtePC
N u m	67	67 / Marcilio Duarte / Fatima Oliveira								
		Cat / NL / Largada			PRODUTOR / 124 / 10:04:00					
		São Gotardo			Fusca					
PC	Tp	Trc	DistPC	Ideal	Passagem	Pen	Erro	Pontos	NoPC	AtePC
1	Tmp	2	0.400	10:12:29	10:12:38	30	9s	+39	52°	52°
2	Tmp	2	3.000	10:15:36	10:16:14	0	38s	+38	58°	62°
3	Pass	2	6.400	10:19:41	10:20:24	0	43s	0	14°	62°
4	Tmp	2	9.200	10:23:02	10:24:12	0	1m10s	+70	66°	64°
5	Tmp	2	12.100	10:26:31	10:28:06	0	1m35s	+95	70°	66°
6	Tmp	3	13.450	10:28:59	10:30:11	0	1m12s	+72	65°	65°
7	Tmp	3	14.400	10:30:53	10:31:38	0	45s	+45	55°	65°
8	Tmp	4	18.100	10:36:50	10:36:07	0	43s	-129	69°	65°
9	Tmp	6	0.400	10:40:32	10:40:33	0	1s	+1	8°	58°
10	Tmp	6	5.100	10:45:14	10:45:05	0	9s	-27	53°	58°
11	Tmp	7	8.900	10:49:28	10:49:39	0	11s	+11	35°	57°
12	Tmp	9	10.200	10:53:52	10:52:57	0	55s	-165	71°	59°
13	Tmp	9	11.150	10:55:46	10:54:55	0	51s	-153	68°	63°
19	Tmp	14	1.300	11:40:58	11:41:01	0	3s	+3	14°	63°
20	Tmp	14	4.900	11:48:10	11:48:17	0	7s	+7	41°	61°
21	Tmp	16	7.300	11:54:25	11:54:39	0	14s	+14	61°	61°
22	Tmp	16	7.600	11:54:46	11:55:21	0	35s	+35	68°	59°
23	Tmp	18	10.000	11:59:58	12:00:01	0	3s	+3	7°	58°
24	Tmp	18	11.000	12:01:58	12:02:44	0	46s	+46	72°	59°
25	Tmp	18	12.500	12:04:58	12:05:05	0	7s	+7	20°	54°
26	Tmp	20	15.100	12:09:03	12:09:48	0	45s	+45	39°	52°
27	Tmp	20	15.650	12:10:09	12:10:46	0	37s	+37	40°	50°
28	Tmp	21	18.000	12:13:39	12:14:36	0	57s	+57	54°	50°
29	Tmp	23	0.350	12:18:30	12:18:54	0	24s	+24	58°	50°
30	Tmp	24	0.300	12:22:10	12:22:54	0	44s	+44	45°	50°
31	Tmp	25	2.350	12:25:42	12:26:52	0	1m10s	+70	48°	49°
32	Tmp	29	0.500	12:52:13	12:52:33	0	20s	+20	50°	48°
33	Tmp	30	3.600	12:55:22	12:55:33	0	11s	+11	33°	48°
34	Tmp	30	4.850	12:57:15	12:57:30	0	15s	+15	46°	48°
35	Tmp	30	5.850	12:58:45	12:58:54	0	9s	+9	37°	48°
36	Tmp	32	1.400	13:21:13	13:21:47	0	34s	+34	59°	48°
37	Tmp	33	4.050	13:24:39	13:25:19	0	40s	+40	63°	48°
38	Pass	36	2.150	13:49:55	13:50:39	0	44s	0	14°	48°
39	Tmp	36	2.750	13:51:07	13:50:59	0	8s	-24	26°	45°
40	Tmp	37	6.300	13:55:51	13:56:53	0	1m02s	+62	45°	44°
41	Tmp	37	10.700	14:01:08	14:01:54	0	46s	+46	47°	40°
42	Tmp	38	14.300	14:05:35	14:07:17	0	1m42s	+102	56°	38°
43	Tmp	38	15.650	14:07:36	14:09:12	0	1m36s	+96	56°	38°
44	Tmp	38	16.900	14:09:29	14:10:52	0	1m23s	+83	54°	42°
45	Tmp	39	19.350	14:12:20	14:13:27	0	1m07s	+67	57°	42°
46	Tmp	39	21.250	14:14:14	14:15:28	0	1m14s	+74	54°	41°
47	Tmp	40	23.400	14:17:08	14:18:46	0	1m38s	+98	55°	41°
48	Tmp	41	26.750	14:22:21	--:--:--	0		+1800	56°	51°
49	Tmp	41	27.750	14:24:21	14:21:35	0	2m46s	-498	59°	50°
50	Tmp	41	28.650	14:26:09	14:22:41	0	3m28s	-624	64°	51°
51	Tmp	43	0.300	14:29:07	14:29:19	0	12s	+12	31°	47°
52	Tmp	47	3.000	14:53:04	14:53:23	0	19s	+19	51°	47°
53	Tmp	47	4.400	14:54:28	14:55:43	0	1m15s	+75	51°	44°
54	Tmp	48	7.400	14:58:22	14:59:29	0	1m07s	+67	47°	44°

PC	Tp	Trc	DistPC	Ideal	Passagem	Pen	Erro	Pontos	NoPC	AtePC
55	Tmp	48	8.150	14:59:29	15:00:39	0	1m10s	+70	50°	44°
56	Tmp	49	9.800	15:01:47	15:02:29	0	42s	+42	47°	44°
57	Tmp	49	11.000	15:03:13	15:04:02	0	49s	+49	51°	42°
58	Tmp	49	14.500	15:07:25	15:07:28	0	3s	+3	15°	40°
59	Tmp	49	16.200	15:09:28	15:09:34	0	6s	+6	27°	40°
60	Tmp	49	18.800	15:12:35	15:12:47	0	12s	+12	25°	40°
61	Tmp	49	21.000	15:15:13	15:15:07	0	6s	-18	36°	40°

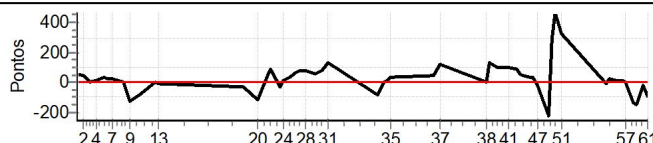
Num 67 Pen 30 PCZ 0 Total PP 5313 Col. Final 40°



RALLY TERRENA 2023

Performance Individual

PC	Tp	Trc	DistPC	Ideal	Passagem	Pen	Erro	Pontos	NoPC	AtePC
Nu	68	68 / Paulo Batista da Costa / João Paulo Galvão Costa								
m	33°	Carmo do Paranaíba			Saveiro					
		Cat / NL / Largada			PRODUTOR / 125 / 10:05:00					
PC	Tp	Trc	DistPC	Ideal	Passagem	Pen	Erro	Pontos	NoPC	AtePC
1	Tmp	2	0.400	10:13:29	10:13:53	30	24s	+54	69°	69°
2	Tmp	2	3.000	10:16:36	10:17:19	0	43s	+43	62°	68°
3	Pass	2	6.400	10:20:41	10:20:43	0	2s	0	13°	68°
4	Tmp	2	9.200	10:24:02	10:24:15	0	13s	+13	43°	57°
5	Tmp	2	12.100	10:27:31	10:28:08	0	37s	+37	47°	52°
6	Tmp	3	13.450	10:29:59	10:30:23	0	24s	+24	40°	50°
7	Tmp	3	14.400	10:31:53	10:32:18	0	25s	+25	47°	49°
8	Tmp	4	18.100	10:37:50	10:37:51	0	1s	+1	5°	40°
9	Tmp	6	0.400	10:41:32	10:40:51	0	41s	-123	68°	54°
10	Tmp	6	5.100	10:46:14	10:45:48	0	26s	-78	68°	56°
11	Tmp	7	8.900	10:50:28	10:50:14	0	14s	-42	56°	56°
12	Tmp	9	10.200	10:54:52	10:54:55	0	3s	+3	3°	53°
13	Tmp	9	11.150	10:56:46	10:56:45	0	1s	-3	20°	46°
19	Tmp	14	1.300	11:41:58	11:41:50	0	8s	-24	62°	47°
20	Tmp	14	4.900	11:49:10	11:48:34	0	36s	-108	71°	50°
21	Tmp	16	7.300	11:55:25	11:56:33	0	1m08s	+68	72°	51°
22	Tmp	16	7.600	11:55:46	11:57:13	0	1m27s	+87	75°	55°
23	Tmp	18	10.000	12:00:58	12:00:47	0	11s	-33	47°	55°
24	Tmp	18	11.000	12:02:58	12:03:09	0	11s	+11	55°	55°
25	Tmp	18	12.500	12:05:58	12:06:29	0	31s	+31	45°	52°
26	Tmp	20	15.100	12:10:03	12:11:09	0	1m06s	+66	50°	47°
27	Tmp	20	15.650	12:11:09	12:12:23	0	1m14s	+74	54°	46°
28	Tmp	21	18.000	12:14:39	12:16:01	0	1m22s	+82	61°	47°
29	Tmp	23	0.350	12:19:30	12:20:25	0	55s	+55	65°	49°
30	Tmp	24	0.300	12:23:10	12:24:27	0	1m17s	+77	62°	49°
31	Tmp	25	2.350	12:26:42	12:28:57	0	2m15s	+135	60°	50°
32	Tmp	29	0.500	12:53:13	12:52:47	0	26s	-78	66°	49°
33	Tmp	30	3.600	12:56:22	12:56:22	0	0s	0	2°	49°
34	Tmp	30	4.850	12:58:15	12:58:32	0	17s	+17	48°	49°
35	Tmp	30	5.850	12:59:45	13:00:16	0	31s	+31	56°	49°
36	Tmp	32	1.400	13:22:13	13:23:02	0	49s	+49	68°	50°
37	Tmp	33	4.050	13:25:39	13:27:37	0	1m58s	+118	76°	52°
38	Pass	36	2.150	13:50:55	13:51:26	0	31s	0	13°	52°
39	Tmp	36	2.750	13:52:07	13:54:23	0	2m16s	+136	54°	53°
40	Tmp	37	6.300	13:56:51	13:58:32	0	1m41s	+101	51°	53°
41	Tmp	37	10.700	14:02:08	14:03:52	0	1m44s	+104	53°	50°
42	Tmp	38	14.300	14:06:35	14:07:59	0	1m24s	+84	53°	48°
43	Tmp	38	15.650	14:08:36	14:09:34	0	58s	+58	48°	47°
44	Tmp	38	16.900	14:10:29	14:11:17	0	48s	+48	47°	46°
45	Tmp	39	19.350	14:13:20	14:13:58	0	38s	+38	51°	46°
46	Tmp	39	21.250	14:15:14	14:15:47	0	33s	+33	45°	44°
47	Tmp	40	23.400	14:18:08	14:18:01	0	7s	-21	25°	44°
48	Tmp	41	26.750	14:23:21	14:22:08	0	1m13s	-219	42°	34°
49	Tmp	41	27.750	14:25:21	14:30:06	0	4m45s	+285	54°	32°
50	Tmp	41	28.650	14:27:09	14:34:50	0	7m41s	+461	58°	33°
51	Tmp	43	0.300	14:30:07	14:35:28	0	5m21s	+321	54°	34°
52	Tmp	47	3.000	14:54:04	14:54:03	0	1s	-3	10°	33°
53	Tmp	47	4.400	14:55:28	14:55:57	0	29s	+29	34°	33°
54	Tmp	48	7.400	14:59:22	14:59:40	0	18s	+18	25°	32°
55	Tmp	48	8.150	15:00:29	15:00:48	0	19s	+19	24°	32°
56	Tmp	49	9.800	15:02:47	15:02:57	0	10s	+10	31°	32°
57	Tmp	49	11.000	15:04:13	15:04:15	0	2s	+2	7°	32°
58	Tmp	49	14.500	15:08:25	15:07:42	0	43s	-129	60°	32°
59	Tmp	49	16.200	15:10:28	15:09:39	0	49s	-147	63°	32°
60	Tmp	49	18.800	15:13:35	15:13:31	0	4s	-12	24°	32°
61	Tmp	49	21.000	15:16:13	15:15:44	0	29s	-87	59°	33°
Num	68	Pen	30	PCZ	1	Total PP	3955	Col. Final	33°	





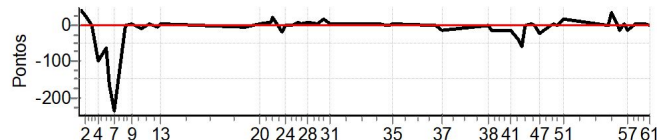
RALLY TERRENA 2023

Performance Individual

PC	Tp	Trc	DistPC	Ideal	Passagem	Pen	Erro	Pontos	NoPC	AtePC
N u m	69	69 / Ernani Gonçalves de Amorim Jr / Gabriel Oliveira Marques								
		Cat / NL / Largada		PRODUTOR / 126 / 10:06:00						
		Patos de Minas			S10					
PC	Tp	Trc	DistPC	Ideal	Passagem	Pen	Erro	Pontos	NoPC	AtePC
1	Tmp	2	0.400	10:14:29	10:14:46	30	17s	+47	67°	67°
2	Tmp	2	3.000	10:17:36	10:18:00	0	24s	+24	42°	58°
3	Pass	2	6.400	10:21:41	10:20:47	0	54s	0	12°	58°
4	Tmp	2	9.200	10:25:02	10:24:30	0	32s	-96	70°	68°
5	Tmp	2	12.100	10:28:31	10:28:10	0	21s	-63	61°	65°
6	Tmp	3	13.450	10:30:59	10:30:04	0	55s	-165	71°	67°
7	Tmp	3	14.400	10:32:53	10:31:35	0	1m18s	-234	76°	69°
8	Tmp	4	18.100	10:38:50	10:38:49	0	1s	-3	12°	68°
9	Tmp	6	0.400	10:42:32	10:42:34	0	2s	+2	13°	62°
10	Tmp	6	5.100	10:47:14	10:47:10	0	4s	-12	33°	60°
11	Tmp	7	8.900	10:51:28	10:51:30	0	2s	+2	6°	59°
12	Tmp	9	10.200	10:55:52	10:55:50	0	2s	-6	4°	58°
13	Tmp	9	11.150	10:57:46	10:57:48	0	2s	+2	11°	58°
19	Tmp	14	1.300	11:42:58	11:42:56	0	2s	-6	28°	57°
20	Tmp	14	4.900	11:50:10	11:50:12	0	2s	+2	18°	55°
21	Tmp	16	7.300	11:56:25	11:56:34	0	9s	+9	46°	54°
22	Tmp	16	7.600	11:56:46	11:57:06	0	20s	+20	51°	53°
23	Tmp	18	10.000	12:01:58	12:01:52	0	6s	-18	28°	51°
24	Tmp	18	11.000	12:03:58	12:03:58	0	0s	0	2°	51°
25	Tmp	18	12.500	12:06:58	12:06:58	0	0s	0	1°	43°
26	Tmp	20	15.100	12:11:03	12:11:12	0	9s	+9	11°	41°
27	Tmp	20	15.650	12:12:09	12:12:11	0	2s	+2	6°	40°
28	Tmp	21	18.000	12:15:39	12:15:48	0	9s	+9	26°	39°
29	Tmp	23	0.350	12:20:30	12:20:31	0	1s	+1	2°	39°
30	Tmp	24	0.300	12:24:10	12:24:28	0	18s	+18	24°	39°
31	Tmp	25	2.350	12:27:42	12:27:43	0	1s	+1	3°	36°
32	Tmp	29	0.500	12:54:13	12:54:16	0	3s	+3	11°	35°
33	Tmp	30	3.600	12:57:22	12:57:22	0	0s	0	1°	34°
34	Tmp	30	4.850	12:59:15	12:59:15	0	0s	0	2°	33°
35	Tmp	30	5.850	13:00:45	13:00:46	0	1s	+1	5°	32°
36	Tmp	32	1.400	13:23:13	13:23:13	0	0s	0	1°	31°
37	Tmp	33	4.050	13:26:39	13:26:34	0	5s	-15	33°	31°
38	Pass	36	2.150	13:51:55	13:51:20	0	35s	0	12°	31°
39	Tmp	36	2.750	13:53:07	13:53:02	0	5s	-15	19°	28°
40	Tmp	37	6.300	13:57:51	13:57:46	0	5s	-15	32°	27°
41	Tmp	37	10.700	14:03:08	14:03:03	0	5s	-15	30°	24°
42	Tmp	38	14.300	14:07:35	14:07:22	0	13s	-39	44°	24°
43	Tmp	38	15.650	14:09:36	14:09:17	0	19s	-57	47°	24°
44	Tmp	38	16.900	14:11:29	14:11:28	0	1s	-3	8°	24°
45	Tmp	39	19.350	14:14:20	14:14:23	0	3s	+3	19°	24°
46	Tmp	39	21.250	14:16:14	14:16:14	0	0s	0	1°	24°
47	Tmp	40	23.400	14:19:08	14:19:00	0	8s	-24	31°	24°
48	Tmp	41	26.750	14:24:21	14:24:20	0	1s	-3	5°	20°
49	Tmp	41	27.750	14:26:21	14:26:23	0	2s	+2	7°	18°
50	Tmp	41	28.650	14:28:09	14:28:09	0	0s	0	1°	16°
51	Tmp	43	0.300	14:31:07	14:31:23	0	16s	+16	38°	17°
52	Tmp	47	3.000	14:55:04	14:55:04	0	0s	0	1°	17°
53	Tmp	47	4.400	14:56:28	14:57:01	0	33s	+33	39°	17°
54	Tmp	48	7.400	15:00:22	15:00:22	0	0s	0	1°	15°

PC	Tp	Trc	DistPC	Ideal	Passagem	Pen	Erro	Pontos	NoPC	AtePC
55	Tmp	48	8.150	15:01:29	15:01:24	0	5s	-15	20°	14°
56	Tmp	49	9.800	15:03:47	15:03:52	0	5s	+5	14°	13°
57	Tmp	49	11.000	15:05:13	15:05:08	0	5s	-15	27°	13°
58	Tmp	49	14.500	15:09:25	15:09:28	0	3s	+3	14°	13°
59	Tmp	49	16.200	15:11:28	15:11:30	0	2s	+2	11°	13°
60	Tmp	49	18.800	15:14:35	15:14:36	0	1s	+1	2°	13°
61	Tmp	49	21.000	15:17:13	15:17:13	0	0s	0	1°	13°

Num	69	Pen	30	PCZ	10	Total PP	1036	Col. Final	13°
-----	----	-----	----	-----	----	----------	------	------------	-----



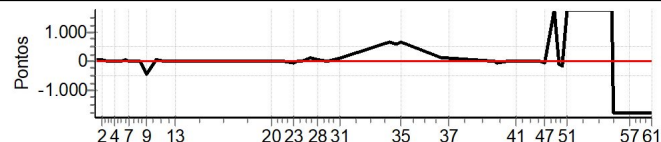
RALLY TERRENA 2023

Performance Individual

PC	Tp	Trc	DistPC	Ideal	Passagem	Pen	Erro	Pontos	NoPC	AtePC
N	70	70 / Ana Paula de Melo Rocha / Fabio Junior								
u		Cat / NL / Largada		PRODUTOR / 127 / 10:07:00						
m	77º	Pirapora			Fiat Toro					

PC	Tp	Trc	DistPC	Ideal	Passagem	Pen	Erro	Pontos	NoPC	AtePC
1	Tmp	2	0.400	10:15:29	10:15:44	30	15s	+45	65º	65º
2	Tmp	2	3.000	10:18:36	10:19:09	0	33s	+33	56º	63º
3	Pass	2	6.400	10:22:41	10:22:04	0	37s	0	11º	63º
4	Tmp	2	9.200	10:26:02	10:26:03	0	1s	+1	7º	47º
5	Tmp	2	12.100	10:29:31	10:29:49	0	18s	+18	27º	37º
6	Tmp	3	13.450	10:31:59	10:32:57	0	58s	+58	62º	44º
7	Tmp	3	14.400	10:33:53	10:34:19	0	26s	+26	48º	44º
8	Tmp	4	18.100	10:39:50	10:39:51	0	1s	+1	4º	38º
9	Tmp	6	0.400	10:43:32	10:41:02	0	2m30s	-450	73º	61º
10	Tmp	6	5.100	10:48:14	10:48:44	0	30s	+30	58º	61º
11	Tmp	7	8.900	10:52:28	10:52:36	0	8s	+8	27º	60º
12	Tmp	9	10.200	10:56:52	10:56:44	0	8s	-24	36º	60º
13	Tmp	9	11.150	10:58:46	10:58:46	0	0s	0	2º	59º
19	Tmp	14	1.300	11:43:58	11:43:57	0	1s	-3	13º	58º
20	Tmp	14	4.900	11:51:10	11:51:12	0	2s	+2	17º	56º
21	Tmp	16	7.300	11:57:25	11:57:33	0	8s	+8	44º	55º
22	Tmp	16	7.600	11:57:46	11:58:03	0	17s	+17	47º	54º
23	Tmp	18	10.000	12:02:58	12:02:46	0	12s	-36	53º	54º
24	Tmp	18	11.000	12:04:58	12:04:57	0	1s	-3	23º	54º
25	Tmp	18	12.500	12:07:58	12:08:07	0	9s	+9	23º	48º
26	Tmp	20	15.100	12:12:03	12:13:43	0	1m40s	+100	58º	46º
27	Tmp	20	15.650	12:13:09	12:14:37	0	1m28s	+88	57º	47º
28	Tmp	21	18.000	12:16:39	12:17:26	0	47s	+47	51º	46º
29	Tmp	23	0.350	12:21:30	12:21:35	0	5s	+5	16º	46º
30	Tmp	24	0.300	12:25:10	12:26:02	0	52s	+52	52º	46º
31	Tmp	25	2.350	12:28:42	12:30:48	0	2m06s	+126	58º	48º
32	Tmp	29	0.500	12:55:13	13:06:05	0	10m52s	+652	76º	58º
33	Tmp	30	3.600	12:58:22	13:09:03	0	10m41s	+641	76º	65º
34	Tmp	30	4.850	13:00:15	13:11:01	0	10m46s	+646	76º	67º
35	Tmp	30	5.850	13:01:45	13:12:41	0	10m56s	+656	76º	67º
36	Tmp	32	1.400	13:24:13	13:25:45	0	1m32s	+92	76º	67º
37	Tmp	33	4.050	13:27:39	13:29:05	0	1m26s	+86	72º	67º
38	Pass	36	2.150	13:52:55	13:52:24	0	31s	0	11º	67º
39	Tmp	36	2.750	13:54:07	13:53:54	0	13s	-39	32º	67º
40	Tmp	37	6.300	13:58:51	13:58:54	0	3s	+3	9º	67º
41	Tmp	37	10.700	14:04:08	14:04:01	0	7s	-21	39º	67º
42	Tmp	38	14.300	14:08:35	14:08:29	0	6s	-18	31º	67º
43	Tmp	38	15.650	14:10:36	14:10:35	0	1s	-3	9º	66º
44	Tmp	38	16.900	14:12:29	14:12:20	0	9s	-27	37º	65º
45	Tmp	39	19.350	14:15:20	14:15:14	0	6s	-18	40º	64º
46	Tmp	39	21.250	14:17:14	14:17:08	0	6s	-18	38º	62º
47	Tmp	40	23.400	14:20:08	14:19:58	0	10s	-30	39º	62º
48	Tmp	41	26.750	14:25:21	--:--:--	0		+1800	55º	66º
49	Tmp	41	27.750	14:27:21	14:26:51	0	30s	-90	36º	63º
50	Tmp	41	28.650	14:29:09	14:28:04	0	1m05s	-195	44º	62º
51	Tmp	43	0.300	14:32:07	--:--:--	0		+1800	79º	69º
52	Tmp	47	3.000	14:56:04	--:--:--	0		+1800	78º	72º
53	Tmp	47	4.400	14:57:28	14:29:02	0	28m26s	-1800	73º	72º
54	Tmp	48	7.400	15:01:22	14:35:09	0	26m13s	-1800	77º	73º

55	Tmp	48	8.150	15:02:29	14:36:01	0	26m28s	-1800	77º	75º
56	Tmp	49	9.800	15:04:47	14:37:44	0	27m03s	-1800	77º	76º
57	Tmp	49	11.000	15:06:13	14:38:54	0	27m19s	-1800	77º	77º
58	Tmp	49	14.500	15:10:25	14:42:02	0	28m23s	-1800	77º	77º
59	Tmp	49	16.200	15:12:28	14:43:35	0	28m53s	-1800	77º	77º
60	Tmp	49	18.800	15:15:35	14:47:44	0	27m51s	-1800	77º	77º
61	Tmp	49	21.000	15:18:13	14:50:05	0	28m08s	-1800	77º	77º
Num	70	Pen	30	PCZ	1	Total PP	26025	Col. Final	77º	

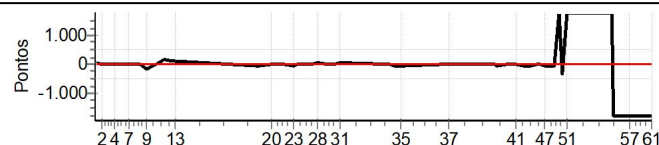


RALLY TERRENA 2023

Performance Individual

PC	Tp	Trc	DistPC	Ideal	Passagem	Pen	Erro	Pontos	NoPC	AtePC
Nu m	71	71 / Carlos Junior Fonseca / Hebert Otavio Fonseca								
		Cat / NL / Largada		PRODUTOR / 128 / 10:08:00						
		São Gotardo			Fiat Toro					
PC	Tp	Trc	DistPC	Ideal	Passagem	Pen	Erro	Pontos	NoPC	AtePC
1	Tmp	2	0.400	10:16:29	10:16:39	30	10s	+40	55 °	55 °
2	Tmp	2	3.000	10:19:36	10:19:44	0	8s	+8	22 °	40 °
3	Pass	2	6.400	10:23:41	10:22:52	0	49s	0	10 °	40 °
4	Tmp	2	9.200	10:27:02	10:26:58	0	4s	-12	40 °	38 °
5	Tmp	2	12.100	10:30:31	10:30:52	0	21s	+21	30 °	34 °
6	Tmp	3	13.450	10:32:59	10:33:00	0	1s	+1	6 °	27 °
7	Tmp	3	14.400	10:34:53	10:34:50	0	3s	-9	33 °	23 °
8	Tmp	4	18.100	10:40:50	10:40:57	0	7s	+7	21 °	21 °
9	Tmp	6	0.400	10:44:32	10:43:41	0	51s	-153	69 °	49 °
10	Tmp	6	5.100	10:49:14	10:49:14	0	0s	0	1 °	44 °
11	Tmp	7	8.900	10:53:28	10:55:55	0	2m27s	+147	69 °	54 °
12	Tmp	9	10.200	10:57:52	10:59:42	0	1m50s	+110	68 °	56 °
13	Tmp	9	11.150	10:59:46	11:01:13	0	1m27s	+87	61 °	53 °
19	Tmp	14	1.300	11:44:58	11:44:48	0	10s	-30	64 °	53 °
20	Tmp	14	4.900	11:52:10	11:52:01	0	9s	-27	58 °	52 °
21	Tmp	16	7.300	11:58:25	11:58:21	0	4s	-12	56 °	52 °
22	Tmp	16	7.600	11:58:46	11:58:51	0	5s	+5	3 °	51 °
23	Tmp	18	10.000	12:03:58	12:03:42	0	16s	-48	66 °	52 °
24	Tmp	18	11.000	12:05:58	12:05:50	0	8s	-24	68 °	53 °
25	Tmp	18	12.500	12:08:58	12:08:55	0	3s	-9	22 °	46 °
26	Tmp	20	15.100	12:13:03	12:12:58	0	5s	-15	17 °	44 °
27	Tmp	20	15.650	12:14:09	12:14:01	0	8s	-24	34 °	43 °
28	Tmp	21	18.000	12:17:39	12:18:11	0	32s	+32	47 °	43 °
29	Tmp	23	0.350	12:22:30	12:22:35	0	5s	+5	15 °	43 °
30	Tmp	24	0.300	12:26:10	12:26:05	0	5s	-15	18 °	42 °
31	Tmp	25	2.350	12:29:42	12:30:39	0	57s	+57	44 °	42 °
32	Tmp	29	0.500	12:56:13	12:56:12	0	1s	-3	10 °	41 °
33	Tmp	30	3.600	12:59:22	12:59:08	0	14s	-42	58 °	42 °
34	Tmp	30	4.850	13:01:15	13:01:04	0	11s	-33	59 °	42 °
35	Tmp	30	5.850	13:02:45	13:02:32	0	13s	-39	59 °	44 °
36	Tmp	32	1.400	13:25:13	13:25:35	0	22s	+22	50 °	44 °
37	Tmp	33	4.050	13:28:39	13:28:50	0	11s	+11	28 °	44 °
38	Pass	36	2.150	13:53:55	13:53:15	0	40s	0	10 °	44 °
39	Tmp	36	2.750	13:55:07	13:54:45	0	22s	-66	41 °	39 °
40	Tmp	37	6.300	13:59:51	13:59:44	0	7s	-21	37 °	34 °
41	Tmp	37	10.700	14:05:08	14:05:08	0	0s	0	1 °	32 °
42	Tmp	38	14.300	14:09:35	14:09:08	0	27s	-81	52 °	33 °
43	Tmp	38	15.650	14:11:36	14:11:12	0	24s	-72	52 °	33 °
44	Tmp	38	16.900	14:13:29	14:13:18	0	11s	-33	39 °	32 °
45	Tmp	39	19.350	14:16:20	14:16:15	0	5s	-15	36 °	32 °
46	Tmp	39	21.250	14:18:14	14:18:08	0	6s	-18	37 °	33 °
47	Tmp	40	23.400	14:21:08	14:20:50	0	18s	-54	46 °	33 °
48	Tmp	41	26.750	14:26:21	14:26:11	0	10s	-30	25 °	24 °
49	Tmp	41	27.750	14:28:21	--:--:--	0		+1800	74 °	37 °
50	Tmp	41	28.650	14:30:09	14:28:16	0	1m53s	-339	53 °	38 °
51	Tmp	43	0.300	14:33:07	--:--:--	0		+1800	78 °	51 °
52	Tmp	47	3.000	14:57:04	--:--:--	0		+1800	77 °	59 °
53	Tmp	47	4.400	14:58:28	14:29:41	0	28m47s	-1800	72 °	67 °
54	Tmp	48	7.400	15:02:22	14:35:02	0	27m20s	-1800	76 °	69 °

PC	Tp	Trc	DistPC	Ideal	Passagem	Pen	Erro	Pontos	NoPC	AtePC
55	Tmp	48	8.150	15:03:29	14:35:51	0	27m38s	-1800	76 °	69 °
56	Tmp	49	9.800	15:05:47	14:37:37	0	28m10s	-1800	76 °	71 °
57	Tmp	49	11.000	15:07:13	14:38:49	0	28m24s	-1800	76 °	73 °
58	Tmp	49	14.500	15:11:25	14:41:58	0	29m27s	-1800	76 °	74 °
59	Tmp	49	16.200	15:13:28	14:43:33	0	29m55s	-1800	76 °	74 °
60	Tmp	49	18.800	15:16:35	14:46:28	0	30m07s	-1800	76 °	74 °
61	Tmp	49	21.000	15:19:13	14:48:29	0	30m44s	-1800	76 °	74 °
Num	71	Pen	30	PCZ	2	Total PP	23377	Col. Final	74°	





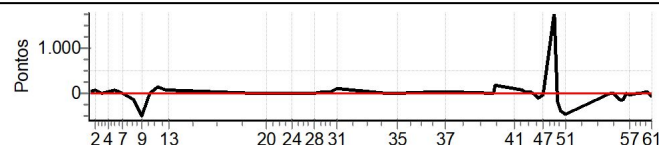
RALLY TERRENA 2023

Performance Individual

PC	Tp	Trc	DistPC	Ideal	Passagem	Pen	Erro	Pontos	NoPC	AtePC
N u m	72	72 / Leandro Caixeta / Graciano								
		Cat / NL / Largada		PRODUTOR / 129 / 10:09:00						
		Patos de Minas				Saveiro				
PC	Tp	Trc	DistPC	Ideal	Passagem	Pen	Erro	Pontos	NoPC	AtePC
1	Tmp	2	0.400	10:17:29	10:17:41	30	12s	+42	62°	62°
2	Tmp	2	3.000	10:20:36	10:21:06	30	30s	+60	70°	69°
3	Pass	2	6.400	10:24:41	10:24:22	0	19s	0	9°	69°
4	Tmp	2	9.200	10:28:02	10:28:45	0	43s	+43	60°	62°
5	Tmp	2	12.100	10:31:31	10:32:37	0	1m06s	+66	63°	63°
6	Tmp	3	13.450	10:33:59	10:34:46	0	47s	+47	55°	63°
7	Tmp	3	14.400	10:35:53	10:36:03	0	10s	+10	37°	60°
8	Tmp	4	18.100	10:41:50	10:41:04	0	46s	-138	70°	63°
9	Tmp	6	0.400	10:45:32	10:42:43	0	2m49s	-507	75°	68°
10	Tmp	6	5.100	10:50:14	10:50:27	0	13s	+13	37°	68°
11	Tmp	7	8.900	10:54:28	10:56:47	0	2m19s	+139	68°	69°
12	Tmp	9	10.200	10:58:52	10:59:45	0	53s	+53	56°	69°
13	Tmp	9	11.150	11:00:46	11:01:54	0	1m08s	+68	60°	70°
19	Tmp	14	1.300	11:45:58	11:45:57	0	1s	-3	12°	69°
20	Tmp	14	4.900	11:53:10	11:53:07	0	3s	-9	46°	66°
21	Tmp	16	7.300	11:59:25	11:59:28	0	3s	+3	17°	65°
22	Tmp	16	7.600	11:59:46	11:59:56	0	10s	+10	21°	65°
23	Tmp	18	10.000	12:04:58	12:05:02	0	4s	+4	10°	65°
24	Tmp	18	11.000	12:06:58	12:06:58	0	0s	0	1°	64°
25	Tmp	18	12.500	12:09:58	12:09:57	0	1s	-3	7°	62°
26	Tmp	20	15.100	12:14:03	12:14:05	0	2s	+2	3°	55°
27	Tmp	20	15.650	12:15:09	12:15:04	0	5s	-15	26°	54°
28	Tmp	21	18.000	12:18:39	12:18:40	0	1s	+1	1°	51°
29	Tmp	23	0.350	12:23:30	12:24:00	0	30s	+30	62°	53°
30	Tmp	24	0.300	12:27:10	12:28:00	0	50s	+50	49°	52°
31	Tmp	25	2.350	12:30:42	12:32:15	0	1m33s	+93	54°	53°
32	Tmp	29	0.500	12:57:13	12:57:28	0	15s	+15	41°	52°
33	Tmp	30	3.600	13:00:22	13:00:33	0	11s	+11	32°	52°
34	Tmp	30	4.850	13:02:15	13:02:15	0	0s	0	1°	52°
35	Tmp	30	5.850	13:03:45	13:03:40	0	5s	-15	48°	51°
36	Tmp	32	1.400	13:26:13	13:26:38	0	25s	+25	54°	52°
37	Tmp	33	4.050	13:29:39	13:30:07	0	28s	+28	57°	51°
38	Pass	36	2.150	13:54:55	13:54:35	0	20s	0	9°	51°
39	Tmp	36	2.750	13:56:07	13:59:22	0	3m15s	+195	62°	51°
40	Tmp	37	6.300	14:00:51	14:03:00	0	2m09s	+129	56°	52°
41	Tmp	37	10.700	14:06:08	14:08:07	0	1m59s	+119	56°	51°
42	Tmp	38	14.300	14:10:35	14:11:53	0	1m18s	+78	50°	49°
43	Tmp	38	15.650	14:12:36	14:13:22	0	46s	+46	46°	46°
44	Tmp	38	16.900	14:14:29	14:14:49	0	20s	+20	32°	45°
45	Tmp	39	19.350	14:17:20	14:17:12	0	8s	-24	44°	45°
46	Tmp	39	21.250	14:19:14	14:18:40	0	34s	-102	56°	45°
47	Tmp	40	23.400	14:22:08	14:22:00	0	8s	-24	30°	45°
48	Tmp	41	26.750	14:27:21	--:--:--	0		+1800	54°	53°
49	Tmp	41	27.750	14:29:21	14:28:20	0	1m01s	-183	45°	49°
50	Tmp	41	28.650	14:31:09	14:28:59	0	2m10s	-390	55°	48°
51	Tmp	43	0.300	14:34:07	14:31:30	0	2m37s	-471	59°	49°
52	Tmp	47	3.000	14:58:04	14:58:03	0	1s	-3	9°	49°
53	Tmp	47	4.400	14:59:28	14:59:22	0	6s	-18	25°	45°
54	Tmp	48	7.400	15:03:22	15:02:38	0	44s	-132	55°	45°

PC	Tp	Trc	DistPC	Ideal	Passagem	Pen	Erro	Pontos	NoPC	AtePC
55	Tmp	48	8.150	15:04:29	15:03:38	0	51s	-153	58°	46°
56	Tmp	49	9.800	15:06:47	15:06:53	0	6s	+6	17°	46°
57	Tmp	49	11.000	15:08:13	15:08:01	0	12s	-36	44°	44°
58	Tmp	49	14.500	15:12:25	15:12:19	0	6s	-18	38°	44°
59	Tmp	49	16.200	15:14:28	15:14:25	0	3s	-9	34°	42°
60	Tmp	49	18.800	15:17:35	15:17:52	0	17s	+17	34°	42°
61	Tmp	49	21.000	15:20:13	15:19:53	0	20s	-60	55°	42°

Num	72	Pen	60	PCZ	2	Total PP	5536	Col. Final	42°
-----	-----------	-----	----	-----	---	----------	------	------------	-----





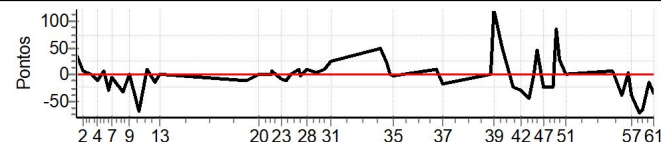
RALLY TERRENA 2023

Performance Individual

PC	Tp	Trc	DistPC	Ideal	Passagem	Pen	Erro	Pontos	NoPC	AtePC
N	73	73 / Vinicius Cruvinel / Vitor Leonardo Fonseca								
u		Cat / NL / Largada			PRODUTOR / 130 / 10:10:00					
m	16º	Araxá			Hilux					
PC	Tp	Trc	DistPC	Ideal	Passagem	Pen	Erro	Pontos	NoPC	AtePC
1	Tmp	2	0.400	10:18:29	10:18:36	30	7s	+37	47º	47º
2	Tmp	2	3.000	10:21:36	10:21:44	0	8s	+8	21º	36º
3	Pass	2	6.400	10:25:41	10:24:32	0	1m09s	0	8º	36º
4	Tmp	2	9.200	10:29:02	10:28:58	0	4s	-12	39º	34º
5	Tmp	2	12.100	10:32:31	10:32:39	0	8s	+8	10º	25º
6	Tmp	3	13.450	10:34:59	10:34:49	0	10s	-30	44º	32º
7	Tmp	3	14.400	10:36:53	10:36:51	0	2s	-6	26º	30º
8	Tmp	4	18.100	10:42:50	10:42:39	0	11s	-33	53º	30º
9	Tmp	6	0.400	10:46:32	10:46:33	0	1s	+1	7º	27º
10	Tmp	6	5.100	10:51:14	10:50:51	0	23s	-69	67º	32º
11	Tmp	7	8.900	10:55:28	10:55:37	0	9s	+9	30º	32º
12	Tmp	9	10.200	10:59:52	10:59:47	0	5s	-15	19º	31º
13	Tmp	9	11.150	11:01:46	11:01:47	0	1s	+1	4º	29º
19	Tmp	14	1.300	11:46:58	11:46:54	0	4s	-12	48º	30º
20	Tmp	14	4.900	11:54:10	11:54:10	0	0s	0	1º	26º
21	Tmp	16	7.300	12:00:25	12:00:26	0	1s	+1	4º	26º
22	Tmp	16	7.600	12:00:46	12:00:52	0	6s	+6	5º	26º
23	Tmp	18	10.000	12:05:58	12:05:55	0	3s	-9	17º	23º
24	Tmp	18	11.000	12:07:58	12:07:54	0	4s	-12	58º	24º
25	Tmp	18	12.500	12:10:58	12:10:59	0	1s	+1	5º	21º
26	Tmp	20	15.100	12:15:03	12:15:12	0	9s	+9	10º	19º
27	Tmp	20	15.650	12:16:09	12:16:08	0	1s	-3	9º	19º
28	Tmp	21	18.000	12:19:39	12:19:49	0	10s	+10	28º	19º
29	Tmp	23	0.350	12:24:30	12:24:33	0	3s	+3	6º	19º
30	Tmp	24	0.300	12:28:10	12:28:21	0	11s	+11	10º	19º
31	Tmp	25	2.350	12:31:42	12:32:08	0	26s	+26	25º	18º
32	Tmp	29	0.500	12:58:13	12:59:01	0	48s	+48	59º	19º
33	Tmp	30	3.600	13:01:22	13:01:45	0	23s	+23	51º	21º
34	Tmp	30	4.850	13:03:15	13:03:16	0	1s	+1	7º	21º
35	Tmp	30	5.850	13:04:45	13:04:44	0	1s	-3	19º	21º
36	Tmp	32	1.400	13:27:13	13:27:23	0	10s	+10	29º	21º
37	Tmp	33	4.050	13:30:39	13:30:33	0	6s	-18	39º	21º
38	Pass	36	2.150	13:55:55	13:55:23	0	32s	0	8º	21º
39	Tmp	36	2.750	13:57:07	13:59:09	0	2m02s	+122	51º	19º
40	Tmp	37	6.300	14:01:51	14:02:44	0	53s	+53	42º	18º
41	Tmp	37	10.700	14:07:08	14:07:00	0	8s	-24	42º	18º
42	Tmp	38	14.300	14:11:35	14:11:25	0	10s	-30	40º	19º
43	Tmp	38	15.650	14:13:36	14:13:24	0	12s	-36	42º	20º
44	Tmp	38	16.900	14:15:29	14:15:14	0	15s	-45	42º	20º
45	Tmp	39	19.350	14:18:20	14:18:22	0	2s	+2	14º	20º
46	Tmp	39	21.250	14:20:14	14:20:59	0	45s	+45	50º	20º
47	Tmp	40	23.400	14:23:08	14:23:00	0	8s	-24	29º	20º
48	Tmp	41	26.750	14:28:21	14:28:13	0	8s	-24	22º	17º
49	Tmp	41	27.750	14:30:21	14:31:47	0	1m26s	+86	35º	17º
50	Tmp	41	28.650	14:32:09	14:32:37	0	28s	+28	22º	17º
51	Tmp	43	0.300	14:35:07	14:35:08	0	1s	+1	4º	16º
52	Tmp	47	3.000	14:59:04	14:59:10	0	6s	+6	24º	16º
53	Tmp	47	4.400	15:00:28	15:00:29	0	1s	+1	4º	16º
54	Tmp	48	7.400	15:04:22	15:04:09	0	13s	-39	38º	16º

PC	Tp	Trc	DistPC	Ideal	Passagem	Pen	Erro	Pontos	NoPC	AtePC
55	Tmp	48	8.150	15:05:29	15:05:19	0	10s	-30	37º	15º
56	Tmp	49	9.800	15:07:47	15:07:51	0	4s	+4	12º	14º
57	Tmp	49	11.000	15:09:13	15:09:00	0	13s	-39	47º	15º
58	Tmp	49	14.500	15:13:25	15:13:01	0	24s	-72	52º	15º
59	Tmp	49	16.200	15:15:28	15:15:06	0	22s	-66	55º	16º
60	Tmp	49	18.800	15:18:35	15:18:30	0	5s	-15	31º	16º
61	Tmp	49	21.000	15:21:13	15:21:01	0	12s	-36	48º	16º

Num 73	Pen 30	PCZ 1	Total PP 1263	Col. Final 16º
---------------	---------------	--------------	----------------------	-----------------------



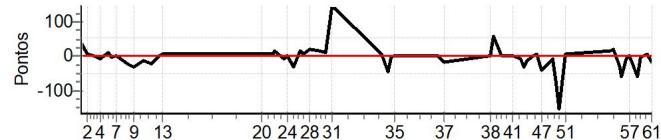
RALLY TERRENA 2023

Performance Individual

PC	Tp	Trc	DistPC	Ideal	Passagem	Pen	Erro	Pontos	NoPC	AtePC
N	74	74 / Luis Alberto Rossi / Jeferson Junior Rossi								
u		Cat / NL / Largada PRODUTOR / 131 / 10:11:00								
m		14º Ibiá Hilux								
PC	Tp	Trc	DistPC	Ideal	Passagem	Pen	Erro	Pontos	NoPC	AtePC
1	Tmp	2	0.400	10:19:29	10:19:38	30	9s	+39	51º	51º
2	Tmp	2	3.000	10:22:36	10:22:44	0	8s	+8	20º	39º
3	Pass	2	6.400	10:26:41	10:26:05	0	36s	0	7º	39º
4	Tmp	2	9.200	10:30:02	10:30:00	0	2s	-6	26º	33º
5	Tmp	2	12.100	10:33:31	10:33:43	0	12s	+12	16º	24º
6	Tmp	3	13.450	10:35:59	10:35:58	0	1s	-3	9º	23º
7	Tmp	3	14.400	10:37:53	10:37:54	0	1s	+1	15º	18º
8	Tmp	4	18.100	10:43:50	10:43:43	0	7s	-21	39º	18º
9	Tmp	6	0.400	10:47:32	10:47:22	0	10s	-30	57º	23º
10	Tmp	6	5.100	10:52:14	10:52:10	0	4s	-12	32º	22º
11	Tmp	7	8.900	10:56:28	10:56:20	0	8s	-24	44º	25º
12	Tmp	9	10.200	11:00:52	11:00:52	0	0s	0	1º	18º
13	Tmp	9	11.150	11:02:46	11:02:50	0	4s	+4	30º	19º
19	Tmp	14	1.300	11:47:58	11:48:03	0	5s	+5	24º	20º
20	Tmp	14	4.900	11:55:10	11:55:16	0	6s	+6	36º	19º
21	Tmp	16	7.300	12:01:25	12:01:33	0	8s	+8	43º	20º
22	Tmp	16	7.600	12:01:46	12:02:01	0	15s	+15	39º	19º
23	Tmp	18	10.000	12:06:58	12:06:56	0	2s	-6	12º	18º
24	Tmp	18	11.000	12:08:58	12:09:01	0	3s	+3	22º	17º
25	Tmp	18	12.500	12:11:58	12:11:48	0	10s	-30	43º	18º
26	Tmp	20	15.100	12:16:03	12:16:20	0	17s	+17	19º	18º
27	Tmp	20	15.650	12:17:09	12:17:15	0	6s	+6	16º	18º
28	Tmp	21	18.000	12:20:39	12:20:57	0	18s	+18	40º	18º
29	Tmp	23	0.350	12:25:30	12:25:44	0	14s	+14	51º	18º
30	Tmp	24	0.300	12:29:10	12:29:22	0	12s	+12	12º	18º
31	Tmp	25	2.350	12:32:42	12:35:08	0	2m26s	+146	61º	23º
32	Tmp	29	0.500	12:59:13	12:59:21	0	8s	+8	28º	22º
33	Tmp	30	3.600	13:02:22	13:02:07	0	15s	-45	61º	24º
34	Tmp	30	4.850	13:04:15	13:04:14	0	1s	-3	22º	23º
35	Tmp	30	5.850	13:05:45	13:05:48	0	3s	+3	18º	23º
36	Tmp	32	1.400	13:28:13	13:28:14	0	1s	+1	4º	23º
37	Tmp	33	4.050	13:31:39	13:31:33	0	6s	-18	38º	23º
38	Pass	36	2.150	13:56:55	13:56:18	0	37s	0	7º	23º
39	Tmp	36	2.750	13:58:07	13:59:02	0	55s	+55	38º	21º
40	Tmp	37	6.300	14:02:51	14:02:54	0	3s	+3	8º	17º
41	Tmp	37	10.700	14:08:08	14:08:10	0	2s	+2	6º	17º
42	Tmp	38	14.300	14:12:35	14:12:32	0	3s	-9	18º	17º
43	Tmp	38	15.650	14:14:36	14:14:25	0	11s	-33	40º	17º
44	Tmp	38	16.900	14:16:29	14:16:25	0	4s	-12	21º	16º
45	Tmp	39	19.350	14:19:20	14:19:21	0	1s	+1	5º	16º
46	Tmp	39	21.250	14:21:14	14:21:20	0	6s	+6	23º	16º
47	Tmp	40	23.400	14:24:08	14:23:54	0	14s	-42	43º	16º
48	Tmp	41	26.750	14:29:21	14:29:18	0	3s	-9	10º	14º
49	Tmp	41	27.750	14:31:21	14:30:57	0	24s	-72	31º	14º
50	Tmp	41	28.650	14:33:09	14:32:18	0	51s	-153	41º	15º
51	Tmp	43	0.300	14:36:07	14:36:11	0	4s	+4	13º	15º
52	Tmp	47	3.000	15:00:04	15:00:21	0	17s	+17	49º	15º
53	Tmp	47	4.400	15:01:28	15:01:46	0	18s	+18	24º	15º
54	Tmp	48	7.400	15:05:22	15:05:12	0	10s	-30	32º	14º

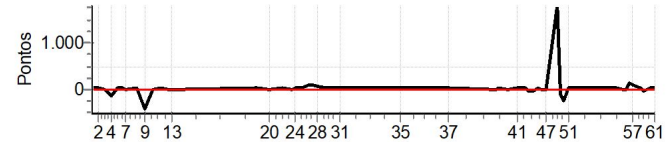
PC	Tp	Trc	DistPC	Ideal	Passagem	Pen	Erro	Pontos	NoPC	AtePC
55	Tmp	48	8.150	15:06:29	15:06:09	0	20s	-60	46º	16º
56	Tmp	49	9.800	15:08:47	15:08:44	0	3s	-9	27º	15º
57	Tmp	49	11.000	15:10:13	15:10:14	0	1s	+1	4º	14º
58	Tmp	49	14.500	15:14:25	15:14:05	0	20s	-60	49º	14º
59	Tmp	49	16.200	15:16:28	15:16:27	0	1s	-3	18º	14º
60	Tmp	49	18.800	15:19:35	15:19:42	0	7s	+7	19º	14º
61	Tmp	49	21.000	15:22:13	15:22:07	0	6s	-18	35º	14º

Num 74 **Pen** 30 **PCZ** 1 **Total PP** 1148 **Col. Final** 14º



RALLY TERRENA 2023
Performance Individual

PC	Tp	Trc	DistPC	Ideal	Passagem	Pen	Erro	Pontos	NoPC	AtePC	PC	Tp	Trc	DistPC	Ideal	Passagem	Pen	Erro	Pontos	NoPC	AtePC
Nu	75	75 / David Dadona																			
		Cat / NL / Largada		PRODUTOR / 132 / 10:12:00																	
		Coromandel										Hilux									
m	32º																				
1	Tmp	2	0.400	10:20:29	10:20:35	0	6s	+6	14 °	14 °	55	Tmp	48	8.150	15:07:29	15:07:22	0	7s	-21	27 °	33 °
2	Tmp	2	3.000	10:23:36	10:23:46	0	10s	+10	27 °	16 °	56	Tmp	49	9.800	15:09:47	15:11:52	0	2m05s	+125	59 °	33 °
3	Pass	2	6.400	10:27:41	10:26:59	0	42s	0	6 °	16 °	57	Tmp	49	11.000	15:11:13	15:12:53	0	1m40s	+100	58 °	33 °
4	Tmp	2	9.200	10:31:02	10:30:14	0	48s	-144	76 °	66 °	58	Tmp	49	14.500	15:15:25	15:15:43	0	18s	+18	37 °	33 °
5	Tmp	2	12.100	10:34:31	10:34:55	0	24s	+24	34 °	62 °	59	Tmp	49	16.200	15:17:28	15:17:14	0	14s	-42	48 °	33 °
6	Tmp	3	13.450	10:36:59	10:37:07	0	8s	+8	21 °	56 °	60	Tmp	49	18.800	15:20:35	15:21:00	0	25s	+25	39 °	33 °
7	Tmp	3	14.400	10:38:53	10:38:48	0	5s	-15	41 °	54 °	61	Tmp	49	21.000	15:23:13	15:23:30	0	17s	+17	34 °	32 °
8	Tmp	4	18.100	10:44:50	10:45:12	0	22s	+22	42 °	53 °	Num 75 Pen 0 PCZ 1 Total PP 3951 Col. Final 32º										
9	Tmp	6	0.400	10:48:32	10:46:07	0	2m25s	-435	72 °	63 °											
10	Tmp	6	5.100	10:53:14	10:53:05	0	9s	-27	52 °	63 °											
11	Tmp	7	8.900	10:57:28	10:57:30	0	2s	+2	5 °	62 °											
12	Tmp	9	10.200	11:01:52	11:01:47	0	5s	-15	18 °	62 °											
13	Tmp	9	11.150	11:03:46	11:03:46	0	0s	0	1 °	61 °											
19	Tmp	14	1.300	11:48:58	11:49:03	0	5s	+5	23 °	60 °											
20	Tmp	14	4.900	11:56:10	11:56:11	0	1s	+1	5 °	57 °											
21	Tmp	16	7.300	12:02:25	12:02:37	0	12s	+12	55 °	56 °											
22	Tmp	16	7.600	12:02:46	12:03:10	0	24s	+24	59 °	56 °											
23	Tmp	18	10.000	12:07:58	12:07:51	0	7s	-21	34 °	56 °											
24	Tmp	18	11.000	12:09:58	12:10:10	0	12s	+12	57 °	56 °											
25	Tmp	18	12.500	12:12:58	12:13:23	0	25s	+25	39 °	51 °											
26	Tmp	20	15.100	12:17:03	12:18:43	0	1m40s	+100	57 °	49 °											
27	Tmp	20	15.650	12:18:09	12:19:36	0	1m27s	+87	56 °	48 °											
28	Tmp	21	18.000	12:21:39	12:22:20	0	41s	+41	50 °	48 °											
29	Tmp	23	0.350	12:26:30	12:26:49	0	19s	+19	56 °	47 °											
30	Tmp	24	0.300	12:30:10	12:30:30	0	20s	+20	26 °	47 °											
31	Tmp	25	2.350	12:33:42	12:34:12	0	30s	+30	30 °	46 °											
32	Tmp	29	0.500	13:00:13	13:00:31	0	18s	+18	48 °	46 °											
33	Tmp	30	3.600	13:03:22	13:03:42	0	20s	+20	48 °	46 °											
34	Tmp	30	4.850	13:05:15	13:05:34	0	19s	+19	51 °	46 °											
35	Tmp	30	5.850	13:06:45	13:07:02	0	17s	+17	50 °	46 °											
36	Tmp	32	1.400	13:29:13	13:29:30	0	17s	+17	44 °	46 °											
37	Tmp	33	4.050	13:32:39	13:32:58	0	19s	+19	43 °	46 °											
38	Pass	36	2.150	13:57:55	13:57:53	0	2s	0	6 °	46 °											
39	Tmp	36	2.750	13:59:07	13:59:26	0	19s	+19	22 °	41 °											
40	Tmp	37	6.300	14:03:51	14:03:52	0	1s	+1	1 °	38 °											
41	Tmp	37	10.700	14:09:08	14:09:25	0	17s	+17	35 °	34 °											
42	Tmp	38	14.300	14:13:35	14:13:40	0	5s	+5	11 °	34 °											
43	Tmp	38	15.650	14:15:36	14:15:22	0	14s	-42	43 °	34 °											
44	Tmp	38	16.900	14:17:29	14:17:15	0	14s	-42	41 °	34 °											
45	Tmp	39	19.350	14:20:20	14:20:22	0	2s	+2	13 °	33 °											
46	Tmp	39	21.250	14:22:14	14:22:11	0	3s	-9	30 °	32 °											
47	Tmp	40	23.400	14:25:08	14:25:05	0	3s	-9	8 °	30 °											
48	Tmp	41	26.750	14:30:21	--:--:--	0		+1800	53 °	41 °											
49	Tmp	41	27.750	14:32:21	14:31:40	0	41s	-123	39 °	39 °											
50	Tmp	41	28.650	14:34:09	14:32:41	0	1m28s	-264	49 °	37 °											
51	Tmp	43	0.300	14:37:07	14:37:11	0	4s	+4	12 °	36 °											
52	Tmp	47	3.000	15:01:04	15:01:28	0	24s	+24	57 °	36 °											
53	Tmp	47	4.400	15:02:28	15:02:49	0	21s	+21	28 °	35 °											
54	Tmp	48	7.400	15:06:22	15:06:20	0	2s	-6	13 °	34 °											



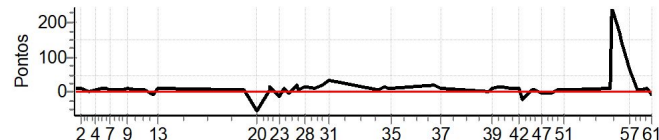
RALLY TERRENA 2023

Performance Individual

PC	Tp	Trc	DistPC	Ideal	Passagem	Pen	Erro	Pontos	NoPC	AtePC
Nu m	76	76 / Wilian Bortoletto / Igor Bortoletto								
		Cat / NL / Largada			PRODUTOR / 133 / 10:13:00					
	15°	Coromandel				Hilux				
PC	Tp	Trc	DistPC	Ideal	Passagem	Pen	Erro	Pontos	NoPC	AtePC
1	Tmp	2	0.400	10:21:29	10:21:36	0	7s	+7	17°	17°
2	Tmp	2	3.000	10:24:36	10:24:45	0	9s	+9	24°	17°
3	Pass	2	6.400	10:28:41	10:27:58	0	43s	0	5°	17°
4	Tmp	2	9.200	10:32:02	10:32:05	0	3s	+3	17°	14°
5	Tmp	2	12.100	10:35:31	10:35:42	0	11s	+11	15°	11°
6	Tmp	3	13.450	10:37:59	10:38:06	0	7s	+7	17°	11°
7	Tmp	3	14.400	10:39:53	10:39:59	0	6s	+6	25°	11°
8	Tmp	4	18.100	10:45:50	10:45:52	0	2s	+2	8°	7°
9	Tmp	6	0.400	10:49:32	10:49:41	0	9s	+9	46°	8°
10	Tmp	6	5.100	10:54:14	10:54:18	0	4s	+4	16°	7°
11	Tmp	7	8.900	10:58:28	10:58:32	0	4s	+4	16°	6°
12	Tmp	9	10.200	11:02:52	11:02:49	0	3s	-9	5°	6°
13	Tmp	9	11.150	11:04:46	11:04:54	0	8s	+8	42°	6°
19	Tmp	14	1.300	11:49:58	11:50:00	0	2s	+2	6°	5°
20	Tmp	14	4.900	11:57:10	11:56:51	0	19s	-57	61°	14°
21	Tmp	16	7.300	12:03:25	12:03:31	0	6s	+6	35°	15°
22	Tmp	16	7.600	12:03:46	12:03:59	0	13s	+13	32°	14°
23	Tmp	18	10.000	12:08:58	12:08:53	0	5s	-15	23°	13°
24	Tmp	18	11.000	12:10:58	12:11:06	0	8s	+8	48°	13°
25	Tmp	18	12.500	12:13:58	12:13:56	0	2s	-6	16°	12°
26	Tmp	20	15.100	12:18:03	12:18:19	0	16s	+16	18°	9°
27	Tmp	20	15.650	12:19:09	12:19:13	0	4s	+4	13°	8°
28	Tmp	21	18.000	12:22:39	12:22:52	0	13s	+13	34°	9°
29	Tmp	23	0.350	12:27:30	12:27:38	0	8s	+8	27°	9°
30	Tmp	24	0.300	12:31:10	12:31:30	0	20s	+20	25°	10°
31	Tmp	25	2.350	12:34:42	12:35:13	0	31s	+31	32°	15°
32	Tmp	29	0.500	13:01:13	13:01:16	0	3s	+3	9°	14°
33	Tmp	30	3.600	13:04:22	13:04:37	0	15s	+15	41°	15°
34	Tmp	30	4.850	13:06:15	13:06:22	0	7s	+7	35°	15°
35	Tmp	30	5.850	13:07:45	13:07:52	0	7s	+7	32°	16°
36	Tmp	32	1.400	13:30:13	13:30:29	0	16s	+16	38°	16°
37	Tmp	33	4.050	13:33:39	13:33:47	0	8s	+8	22°	17°
38	Pass	36	2.150	13:58:55	13:58:29	0	26s	0	5°	17°
39	Tmp	36	2.750	14:00:07	14:00:17	0	10s	+10	13°	14°
40	Tmp	37	6.300	14:04:51	14:05:06	0	15s	+15	31°	13°
41	Tmp	37	10.700	14:10:08	14:10:17	0	9s	+9	25°	13°
42	Tmp	38	14.300	14:14:35	14:14:42	0	7s	+7	16°	13°
43	Tmp	38	15.650	14:16:36	14:16:28	0	8s	-24	32°	13°
44	Tmp	38	16.900	14:18:29	14:18:26	0	3s	-9	17°	13°
45	Tmp	39	19.350	14:21:20	14:21:25	0	5s	+5	27°	13°
46	Tmp	39	21.250	14:23:14	14:23:18	0	4s	+4	19°	13°
47	Tmp	40	23.400	14:26:08	14:26:07	0	1s	-3	2°	12°
48	Tmp	41	26.750	14:31:21	14:31:20	0	1s	-3	4°	10°
49	Tmp	41	27.750	14:33:21	14:33:21	0	0s	0	1°	9°
50	Tmp	41	28.650	14:35:09	14:35:11	0	2s	+2	10°	9°
51	Tmp	43	0.300	14:38:07	14:38:09	0	2s	+2	8°	9°
52	Tmp	47	3.000	15:02:04	15:02:11	0	7s	+7	29°	9°
53	Tmp	47	4.400	15:03:28	15:07:32	0	4m04s	+244	60°	12°
54	Tmp	48	7.400	15:07:22	15:10:10	0	2m48s	+168	59°	13°

PC	Tp	Trc	DistPC	Ideal	Passagem	Pen	Erro	Pontos	NoPC	AtePC
55	Tmp	48	8.150	15:08:29	15:10:55	0	2m26s	+146	57°	13°
56	Tmp	49	9.800	15:10:47	15:12:27	0	1m40s	+100	56°	16°
57	Tmp	49	11.000	15:12:13	15:13:20	0	1m07s	+67	52°	16°
58	Tmp	49	14.500	15:16:25	15:16:31	0	6s	+6	25°	16°
59	Tmp	49	16.200	15:18:28	15:18:31	0	3s	+3	17°	15°
60	Tmp	49	18.800	15:21:35	15:21:42	0	7s	+7	18°	15°
61	Tmp	49	21.000	15:24:13	15:24:10	0	3s	-9	18°	15°

Num	76	Pen	0	PCZ	1	Total PP	1184	Col. Final	15°
-----	----	-----	---	-----	---	----------	------	------------	-----



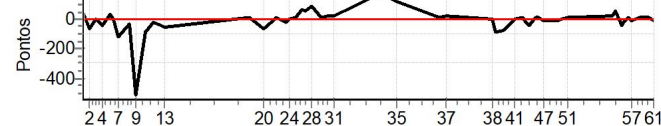
RALLY TERRENA 2023

Performance Individual

PC	Tp	Trc	DistPC	Ideal	Passagem	Pen	Erro	Pontos	NoPC	AtePC
N	77	77 / Juliano Carvalho Barbosa / Jose Afonso Paiva								
u		Cat / NL / Largada		PRODUTOR / 134 / 10:14:00						
m	26°	Ibiá		S10						
PC	Tp	Trc	DistPC	Ideal	Passagem	Pen	Erro	Pontos	NoPC	AtePC
1	Tmp	2	0.400	10:22:29	10:22:37	30	8s	+38	49 °	49 °
2	Tmp	2	3.000	10:25:36	10:25:22	30	14s	-72	73 °	70 °
3	Pass	2	6.400	10:29:41	10:28:15	0	1m26s	0	4 °	70 °
4	Tmp	2	9.200	10:33:02	10:32:47	0	15s	-45	61 °	65 °
5	Tmp	2	12.100	10:36:31	10:36:58	0	27s	+27	36 °	61 °
6	Tmp	3	13.450	10:38:59	10:38:59	0	0s	0	1 °	53 °
7	Tmp	3	14.400	10:40:53	10:40:13	0	40s	-120	67 °	61 °
8	Tmp	4	18.100	10:46:50	10:46:39	0	11s	-33	52 °	60 °
9	Tmp	6	0.400	10:50:32	10:47:42	0	2m50s	-510	76 °	66 °
10	Tmp	6	5.100	10:55:14	10:54:45	0	29s	-87	70 °	69 °
11	Tmp	7	8.900	10:59:28	10:59:18	0	10s	-30	48 °	68 °
12	Tmp	9	10.200	11:03:52	11:03:36	0	16s	-48	51 °	67 °
13	Tmp	9	11.150	11:05:46	11:05:26	0	20s	-60	57 °	67 °
19	Tmp	14	1.300	11:50:58	11:51:06	0	8s	+8	38 °	65 °
20	Tmp	14	4.900	11:58:10	11:57:49	0	21s	-63	62 °	64 °
21	Tmp	16	7.300	12:04:25	12:04:25	0	0s	0	1 °	64 °
22	Tmp	16	7.600	12:04:46	12:04:56	0	10s	+10	20 °	64 °
23	Tmp	18	10.000	12:09:58	12:09:51	0	7s	-21	33 °	64 °
24	Tmp	18	11.000	12:11:58	12:11:59	0	1s	+1	9 °	63 °
25	Tmp	18	12.500	12:14:58	12:15:05	0	7s	+7	19 °	60 °
26	Tmp	20	15.100	12:19:03	12:20:02	0	59s	+59	48 °	57 °
27	Tmp	20	15.650	12:20:09	12:21:00	0	51s	+51	45 °	56 °
28	Tmp	21	18.000	12:23:39	12:25:01	0	1m22s	+82	60 °	55 °
29	Tmp	23	0.350	12:28:30	12:28:39	0	9s	+9	35 °	55 °
30	Tmp	24	0.300	12:32:10	12:32:23	0	13s	+13	13 °	55 °
31	Tmp	25	2.350	12:35:42	12:35:56	0	14s	+14	18 °	52 °
32	Tmp	29	0.500	13:02:13	13:05:13	0	3m00s	+180	72 °	55 °
33	Tmp	30	3.600	13:05:22	13:07:46	0	2m24s	+144	71 °	57 °
34	Tmp	30	4.850	13:07:15	13:09:26	0	2m11s	+131	70 °	57 °
35	Tmp	30	5.850	13:08:45	13:10:45	0	2m00s	+120	70 °	58 °
36	Tmp	32	1.400	13:31:13	13:31:19	0	6s	+6	15 °	57 °
37	Tmp	33	4.050	13:34:39	13:35:00	0	21s	+21	49 °	57 °
38	Pass	36	2.150	13:59:55	13:59:21	0	34s	0	4 °	57 °
39	Tmp	36	2.750	14:01:07	14:00:37	0	30s	-90	49 °	57 °
40	Tmp	37	6.300	14:05:51	14:05:23	0	28s	-84	49 °	56 °
41	Tmp	37	10.700	14:11:08	14:11:07	0	1s	-3	8 °	54 °
42	Tmp	38	14.300	14:15:35	14:15:43	0	8s	+8	17 °	50 °
43	Tmp	38	15.650	14:17:36	14:17:27	0	9s	-27	36 °	49 °
44	Tmp	38	16.900	14:19:29	14:19:13	0	16s	-48	46 °	47 °
45	Tmp	39	19.350	14:22:20	14:22:25	0	5s	+5	26 °	47 °
46	Tmp	39	21.250	14:24:14	14:24:26	0	12s	+12	34 °	47 °
47	Tmp	40	23.400	14:27:08	14:27:03	0	5s	-15	17 °	46 °
48	Tmp	41	26.750	14:32:21	14:32:17	0	4s	-12	11 °	32 °
49	Tmp	41	27.750	14:34:21	14:34:17	0	4s	-12	20 °	29 °
50	Tmp	41	28.650	14:36:09	14:36:07	0	2s	-6	13 °	29 °
51	Tmp	43	0.300	14:39:07	14:39:17	0	10s	+10	28 °	29 °
52	Tmp	47	3.000	15:03:04	15:03:17	0	13s	+13	40 °	28 °
53	Tmp	47	4.400	15:04:28	15:05:24	0	56s	+56	46 °	28 °
54	Tmp	48	7.400	15:08:22	15:08:07	0	15s	-45	42 °	28 °

PC	Tp	Trc	DistPC	Ideal	Passagem	Pen	Erro	Pontos	NoPC	AtePC
55	Tmp	48	8.150	15:09:29	15:09:22	0	7s	-21	26 °	27 °
56	Tmp	49	9.800	15:11:47	15:11:51	0	4s	+4	11 °	27 °
57	Tmp	49	11.000	15:13:13	15:13:09	0	4s	-12	23 °	27 °
58	Tmp	49	14.500	15:17:25	15:17:30	0	5s	+5	24 °	27 °
59	Tmp	49	16.200	15:19:28	15:19:32	0	4s	+4	24 °	26 °
60	Tmp	49	18.800	15:22:35	15:22:39	0	4s	+4	9 °	26 °
61	Tmp	49	21.000	15:25:13	15:25:09	0	4s	-12	24 °	26 °

Num	77	Pen	60	PCZ	2	Total PP	2518	Col. Final	26°
------------	-----------	------------	-----------	------------	----------	-----------------	-------------	-------------------	------------



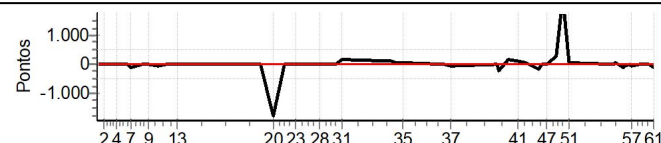
RALLY TERRENA 2023

Performance Individual

PC	Tp	Trc	DistPC	Ideal	Passagem	Pen	Erro	Pontos	NoPC	AtePC
N u m	78	78 / Paulo / Jhonatan								
		Cat / NL / Largada		PRODUTOR / 135 / 10:15:00						
	58°	Patos de Minas				Strada				
PC	Tp	Trc	DistPC	Ideal	Passagem	Pen	Erro	Pontos	NoPC	AtePC
1	Tmp	2	0.400	10:23:29	10:23:34	0	5s	+5	7°	7°
2	Tmp	2	3.000	10:26:36	10:26:49	0	13s	+13	30°	19°
3	Pass	2	6.400	10:30:41	10:29:48	0	53s	0	3°	19°
4	Tmp	2	9.200	10:34:02	10:34:00	0	2s	-6	25°	19°
5	Tmp	2	12.100	10:37:31	10:37:40	0	9s	+9	11°	12°
6	Tmp	3	13.450	10:39:59	10:40:00	0	1s	+1	5°	8°
7	Tmp	3	14.400	10:41:53	10:41:22	0	31s	-93	64°	35°
8	Tmp	4	18.100	10:47:50	10:47:52	0	2s	+2	7°	28°
9	Tmp	6	0.400	10:51:32	10:51:36	0	4s	+4	24°	26°
10	Tmp	6	5.100	10:56:14	10:56:01	0	13s	-39	61°	29°
11	Tmp	7	8.900	11:00:28	11:00:37	0	9s	+9	29°	28°
12	Tmp	9	10.200	11:04:52	11:04:47	0	5s	-15	17°	28°
13	Tmp	9	11.150	11:06:46	11:06:47	0	1s	+1	3°	26°
19	Tmp	14	1.300	11:51:58	11:51:57	0	1s	-3	11°	25°
20	Tmp	14	4.900	11:59:10	11:19:34	0	39m36s	-1800	80°	72°
21	Tmp	16	7.300	12:05:25	12:05:41	0	16s	+16	64°	72°
22	Tmp	16	7.600	12:05:46	12:06:10	0	24s	+24	58°	72°
23	Tmp	18	10.000	12:10:58	12:10:54	0	4s	-12	20°	71°
24	Tmp	18	11.000	12:12:58	12:12:56	0	2s	-6	36°	70°
25	Tmp	18	12.500	12:15:58	12:15:57	0	1s	-3	6°	68°
26	Tmp	20	15.100	12:20:03	12:20:05	0	2s	+2	2°	67°
27	Tmp	20	15.650	12:21:09	12:21:09	0	0s	0	1°	66°
28	Tmp	21	18.000	12:24:39	12:24:43	0	4s	+4	11°	66°
29	Tmp	23	0.350	12:29:30	12:29:33	0	3s	+3	5°	65°
30	Tmp	24	0.300	12:33:10	12:33:07	0	3s	-9	8°	65°
31	Tmp	25	2.350	12:36:42	12:39:17	0	2m35s	+155	62°	65°
32	Tmp	29	0.500	13:03:13	13:05:06	0	1m53s	+113	70°	65°
33	Tmp	30	3.600	13:06:22	13:07:38	0	1m16s	+76	65°	64°
34	Tmp	30	4.850	13:08:15	13:09:21	0	1m06s	+66	65°	64°
35	Tmp	30	5.850	13:09:45	13:10:35	0	50s	+50	65°	63°
36	Tmp	32	1.400	13:32:13	13:32:11	0	2s	-6	14°	63°
37	Tmp	33	4.050	13:35:39	13:35:27	0	12s	-36	61°	63°
38	Pass	36	2.150	14:00:55	14:00:29	0	26s	0	3°	63°
39	Tmp	36	2.750	14:02:07	14:00:50	0	1m17s	-231	66°	64°
40	Tmp	37	6.300	14:06:51	14:09:58	0	3m07s	+187	59°	63°
41	Tmp	37	10.700	14:12:08	14:14:13	0	2m05s	+125	57°	64°
42	Tmp	38	14.300	14:16:35	14:17:32	0	57s	+57	46°	63°
43	Tmp	38	15.650	14:18:36	14:18:57	0	21s	+21	28°	62°
44	Tmp	38	16.900	14:20:29	14:20:11	0	18s	-54	50°	58°
45	Tmp	39	19.350	14:23:20	14:22:33	0	47s	-141	59°	58°
46	Tmp	39	21.250	14:25:14	14:25:16	0	2s	+2	10°	55°
47	Tmp	40	23.400	14:28:08	14:27:59	0	9s	-27	37°	55°
48	Tmp	41	26.750	14:33:21	14:38:09	0	4m48s	+288	44°	50°
49	Tmp	41	27.750	14:35:21	--:--:--	0		+1800	73°	60°
50	Tmp	41	28.650	14:37:09	--:--:--	0		+1800	76°	68°
51	Tmp	43	0.300	14:40:07	14:41:25	0	1m18s	+78	45°	64°
52	Tmp	47	3.000	15:04:04	15:04:28	0	24s	+24	56°	62°
53	Tmp	47	4.400	15:05:28	15:06:01	0	33s	+33	38°	59°
54	Tmp	48	7.400	15:09:22	15:08:50	0	32s	-96	50°	60°

PC	Tp	Trc	DistPC	Ideal	Passagem	Pen	Erro	Pontos	NoPC	AtePC
55	Tmp	48	8.150	15:10:29	15:10:06	0	23s	-69	49°	59°
56	Tmp	49	9.800	15:12:47	15:12:45	0	2s	-6	16°	59°
57	Tmp	49	11.000	15:14:13	15:14:00	0	13s	-39	46°	59°
58	Tmp	49	14.500	15:18:25	15:18:24	0	1s	-3	13°	59°
59	Tmp	49	16.200	15:20:28	15:20:21	0	7s	-21	41°	59°
60	Tmp	49	18.800	15:23:35	15:23:34	0	1s	-3	5°	58°
61	Tmp	49	21.000	15:26:13	15:25:38	0	35s	-105	63°	58°

Num	78	Pen	0	PCZ	1	Total PP	7791	Col. Final	58°
-----	----	-----	---	-----	---	----------	------	------------	-----

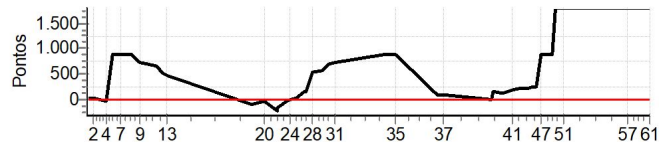


RALLY TERRENA 2023

Performance Individual

PC	Tp	Trc	DistPC	Ideal	Passagem	Pen	Erro	Pontos	NoPC	AtePC	
Nu	79	79 / Bruno Cardoso / Guilherme Gazire									
m	79º	Cat / NL / Largada				PRODUTOR / 136 / 10:16:00					
		Pirapora				Ranger					
PC	Tp	Trc	DistPC	Ideal	Passagem	Pen	Erro	Pontos	NoPC	AtePC	
1	Tmp	2	0.400	10:24:29	10:24:40	30	11s	+41	57º	57º	
2	Tmp	2	3.000	10:27:36	10:27:58	0	22s	+22	39º	49º	
3	Pass	2	6.400	10:31:41	10:31:09	0	32s	0	2º	49º	
4	Tmp	2	9.200	10:35:02	10:34:54	0	8s	-24	51º	51º	
5	Tmp	2	12.100	10:38:31	10:54:27	0	15m56s	+900	80º	76º	
6	Tmp	3	13.450	10:40:59	10:57:02	0	16m03s	+900	80º	79º	
7	Tmp	3	14.400	10:42:53	10:58:21	0	15m28s	+900	80º	79º	
8	Tmp	4	18.100	10:48:50	11:03:27	0	14m37s	+877	79º	79º	
9	Tmp	6	0.400	10:52:32	11:04:48	0	12m16s	+736	78º	79º	
10	Tmp	6	5.100	10:57:14	11:08:37	0	11m23s	+683	78º	79º	
11	Tmp	7	8.900	11:01:28	11:12:40	0	11m12s	+672	78º	79º	
12	Tmp	9	10.200	11:05:52	11:14:27	0	8m35s	+515	78º	79º	
13	Tmp	9	11.150	11:07:46	11:15:44	0	7m58s	+478	78º	79º	
19	Tmp	14	1.300	11:52:58	11:52:32	0	26s	-78	71º	79º	
20	Tmp	14	4.900	12:00:10	12:00:06	0	4s	-12	52º	79º	
21	Tmp	16	7.300	12:06:25	12:05:13	0	1m12s	-216	77º	79º	
22	Tmp	16	7.600	12:06:46	12:05:58	0	48s	-144	76º	78º	
23	Tmp	18	10.000	12:11:58	12:11:46	0	12s	-36	52º	78º	
24	Tmp	18	11.000	12:13:58	12:14:08	0	10s	+10	52º	78º	
25	Tmp	18	12.500	12:16:58	12:17:20	0	22s	+22	37º	78º	
26	Tmp	20	15.100	12:21:03	12:23:58	0	2m55s	+175	68º	78º	
27	Tmp	20	15.650	12:22:09	12:24:58	0	2m49s	+169	67º	78º	
28	Tmp	21	18.000	12:25:39	12:34:26	0	8m47s	+527	76º	78º	
29	Tmp	23	0.350	12:30:30	12:40:11	0	9m41s	+581	77º	78º	
30	Tmp	24	0.300	12:34:10	12:45:43	0	11m33s	+693	77º	78º	
31	Tmp	25	2.350	12:37:42	12:49:52	0	12m10s	+730	77º	77º	
32	Tmp	29	0.500	13:04:13	13:21:03	0	16m50s	+900	78º	78º	
33	Tmp	30	3.600	13:07:22	13:23:38	0	16m16s	+900	78º	78º	
34	Tmp	30	4.850	13:09:15	13:25:40	0	16m25s	+900	78º	78º	
35	Tmp	30	5.850	13:10:45	13:26:59	0	16m14s	+900	78º	78º	
36	Tmp	32	1.400	13:33:13	13:35:01	0	1m48s	+108	77º	78º	
37	Tmp	33	4.050	13:36:39	13:38:29	0	1m50s	+110	75º	78º	
38	Pass	36	2.150	14:01:55	14:05:41	0	3m46s	0	2º	78º	
39	Tmp	36	2.750	14:03:07	14:06:01	0	2m54s	+174	61º	78º	
40	Tmp	37	6.300	14:07:51	14:10:08	0	2m17s	+137	57º	78º	
41	Tmp	37	10.700	14:13:08	14:16:20	0	3m12s	+192	60º	78º	
42	Tmp	38	14.300	14:17:35	14:21:20	0	3m45s	+225	62º	78º	
43	Tmp	38	15.650	14:19:36	14:23:28	0	3m52s	+232	62º	78º	
44	Tmp	38	16.900	14:21:29	14:25:06	0	3m37s	+217	65º	78º	
45	Tmp	39	19.350	14:24:20	14:28:33	0	4m13s	+253	68º	78º	
46	Tmp	39	21.250	14:26:14	14:30:18	0	4m04s	+244	67º	78º	
47	Tmp	40	23.400	14:29:08	14:48:13	0	19m05s	+900	79º	78º	
48	Tmp	41	26.750	14:34:21	14:52:37	0	18m16s	+900	51º	78º	
49	Tmp	41	27.750	14:36:21	--:--:--	0		+1800	72º	78º	
50	Tmp	41	28.650	14:38:09	--:--:--	0		+1800	75º	78º	
51	Tmp	43	0.300	14:41:07	--:--:--	0		+1800	77º	78º	
52	Tmp	47	3.000	15:05:04	--:--:--	0		+1800	76º	78º	
53	Tmp	47	4.400	15:06:28	--:--:--	0		+1800	71º	78º	
54	Tmp	48	7.400	15:10:22	--:--:--	0		+1800	75º	78º	

PC	Tp	Trc	DistPC	Ideal	Passagem	Pen	Erro	Pontos	NoPC	AtePC
55	Tmp	48	8.150	15:11:29	--:--:--	0		+1800	75º	78º
56	Tmp	49	9.800	15:13:47	--:--:--	0		+1800	75º	78º
57	Tmp	49	11.000	15:15:13	--:--:--	0		+1800	75º	78º
58	Tmp	49	14.500	15:19:25	--:--:--	0		+1800	75º	78º
59	Tmp	49	16.200	15:21:28	--:--:--	0		+1800	75º	78º
60	Tmp	49	18.800	15:24:35	--:--:--	0		+1800	75º	79º
61	Tmp	49	21.000	15:27:13	--:--:--	0		+1800	75º	79º
Num	79	Pen	30	PCZ	0	Total PP	40833	Col. Final	79º	



RALLY TERRENA 2023
Performance Individual

PC	Tp	Trc	DistPC	Ideal	Passagem	Pen	Erro	Pontos	NoPC	AtePC
N u m	100		100 / Rodrigo Polaris							
	Cat / NL / Largada			PRODUTOR / 137 / 10:17:00						
	80°		polaris							
PC	Tp	Trc	DistPC	Ideal	Passagem	Pen	Erro	Pontos	NoPC	AtePC
1	Tmp	2	0.400	10:25:29	10:25:18	30	11s	-63	73°	73°
2	Tmp	2	3.000	10:28:36	10:28:02	30	34s	-132	76°	75°
3	Pass	2	6.400	10:32:41	10:31:11	0	1m30s	0	1°	75°
4	Tmp	2	9.200	10:36:02	10:34:58	0	1m04s	-192	78°	75°
5	Tmp	2	12.100	10:39:31	10:38:24	0	1m07s	-201	75°	74°
6	Tmp	3	13.450	10:41:59	10:40:05	0	1m54s	-342	77°	75°
7	Tmp	3	14.400	10:43:53	10:41:24	0	2m29s	-447	77°	75°
8	Tmp	4	18.100	10:49:50	10:48:48	0	1m02s	-186	74°	75°
9	Tmp	6	0.400	10:53:32	10:54:26	0	54s	+54	62°	74°
10	Tmp	6	5.100	10:58:14	10:58:10	0	4s	-12	31°	73°
11	Tmp	7	8.900	11:02:28	11:01:21	0	1m07s	-201	73°	73°
12	Tmp	9	10.200	11:06:52	11:05:34	0	1m18s	-234	75°	73°
13	Tmp	9	11.150	11:08:46	11:07:41	0	1m05s	-195	74°	73°
19	Tmp	14	1.300	11:53:58	11:51:04	0	2m54s	-522	80°	75°
20	Tmp	14	4.900	12:01:10	11:54:02	0	7m08s	-900	79°	75°
21	Tmp	16	7.300	12:07:25	11:56:13	0	11m12s	-1800	80°	77°
22	Tmp	16	7.600	12:07:46	11:56:32	0	11m14s	-1800	80°	79°
23	Tmp	18	10.000	12:12:58	11:58:47	0	14m11s	-1800	80°	80°
24	Tmp	18	11.000	12:14:58	12:01:01	0	13m57s	-1800	80°	80°
25	Tmp	18	12.500	12:17:58	12:03:39	0	14m19s	-1800	78°	80°
26	Tmp	20	15.100	12:22:03	12:06:39	0	15m24s	-1800	77°	80°
27	Tmp	20	15.650	12:23:09	12:07:24	0	15m45s	-1800	78°	80°
28	Tmp	21	18.000	12:26:39	12:09:40	0	16m59s	-1800	78°	80°
29	Tmp	23	0.350	12:31:30	12:11:59	0	19m31s	-1800	79°	80°
30	Tmp	24	0.300	12:35:10	12:15:33	0	19m37s	-1800	79°	80°
31	Tmp	25	2.350	12:38:42	12:20:35	0	18m07s	-1800	78°	80°
32	Tmp	29	0.500	13:05:13	12:48:14	0	16m59s	-1800	79°	80°
33	Tmp	30	3.600	13:08:22	12:51:30	0	16m52s	-1800	79°	80°
34	Tmp	30	4.850	13:10:15	12:53:04	0	17m11s	-1800	79°	80°
35	Tmp	30	5.850	13:11:45	12:54:32	0	17m13s	-1800	79°	80°
36	Tmp	32	1.400	13:34:13	12:58:23	0	35m50s	-1800	80°	80°
37	Tmp	33	4.050	13:37:39	13:00:54	0	36m45s	-1800	80°	80°
38	Pass	36	2.150	14:02:55	13:07:10	0	55m45s	0	1°	80°
39	Tmp	36	2.750	14:04:07	13:07:27	0	56m40s	-1800	80°	80°
40	Tmp	37	6.300	14:08:51	13:11:13	0	57m38s	-1800	80°	80°
41	Tmp	37	10.700	14:14:08	13:15:16	0	58m52s	-1800	80°	80°
42	Tmp	38	14.300	14:18:35	13:18:10	0	01h00m	-1800	80°	80°
43	Tmp	38	15.650	14:20:36	13:19:16	0	01h01m	-1800	80°	80°
44	Tmp	38	16.900	14:22:29	13:20:19	0	01h02m	-1800	80°	80°
45	Tmp	39	19.350	14:25:20	13:21:56	0	01h03m	-1800	80°	80°
46	Tmp	39	21.250	14:27:14	13:22:54	0	01h04m	-1800	80°	80°
47	Tmp	40	23.400	14:30:08	13:24:34	0	01h05m	-1800	80°	80°
48	Tmp	41	26.750	14:35:21	13:27:30	0	01h07m	-1800	52°	80°
49	Tmp	41	27.750	14:37:21	--:--:--	0		+1800	71°	80°
50	Tmp	41	28.650	14:39:09	--:--:--	0		+1800	74°	80°
51	Tmp	43	0.300	14:42:07	--:--:--	0		+1800	76°	80°
52	Tmp	47	3.000	15:06:04	--:--:--	0		+1800	75°	80°
53	Tmp	47	4.400	15:07:28	--:--:--	0		+1800	70°	80°
54	Tmp	48	7.400	15:11:22	13:30:44	0	01h40m	-1800	74°	80°

PC	Tp	Trc	DistPC	Ideal	Passagem	Pen	Erro	Pontos	NoPC	AtePC
55	Tmp	48	8.150	15:12:29	13:31:26	0	01h41m	-1800	74°	80°
56	Tmp	49	9.800	15:14:47	13:32:57	0	01h41m	-1800	74°	80°
57	Tmp	49	11.000	15:16:13	13:33:47	0	01h42m	-1800	74°	80°
58	Tmp	49	14.500	15:20:25	13:36:06	0	01h44m	-1800	74°	80°
59	Tmp	49	16.200	15:22:28	13:37:16	0	01h45m	-1800	74°	80°
60	Tmp	49	18.800	15:25:35	--:--:--	0		+1800	74°	80°
61	Tmp	49	21.000	15:28:13	--:--:--	0		+1800	74°	80°

Num 100 | Pen 60 | PCZ 0 | Total PP 75681 | Col. Final 80°

