

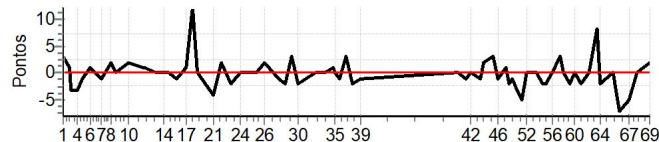


GRAVATA - PE - Mitsubishi MotorSports 2023

Performance Individual

PC	Tp	Trc	DistPC	Ideal	Passagem	Pen	Erro	Pontos	NoPC	AtePC
N u m	51	51 / Bruno Pereira de Almeida / Felipe Fernandes de Oliveira								
		Cat / NL / Largada		LIGHT / 51 / 09:31:00						
		Aracaju-SE				ASX 2.0 G AWD A/T				
PC	Tp	Trc	DistPC	Ideal	Passagem	Pen	Erro	Pontos	NoPC	AtePC
1	Tmp	3	0.275	10:01:32.4	10:01:35.0	0	3s	[+3]	19°	15°
2	Tmp	8	1.269	10:03:37.1	10:03:37.7	0	1s	+1	16°	13°
3	Tmp	9	1.778	10:04:35.9	10:04:32.6	0	3s	-3	13°	12°
4	Tmp	12	2.914	10:06:41.6	10:06:38.6	0	3s	-3	15°	10°
5	Tmp	17	3.721	10:08:20.4	10:08:19.4	0	1s	-1	7°	7°
6	Tmp	23	4.938	10:11:05.3	10:11:06.2	0	1s	+1	13°	6°
7	Tmp	30	0.349	10:15:27.6	10:15:26.3	0	1s	-1	10°	4°
8	Tmp	36	1.737	10:19:01.1	10:19:02.8	0	2s	+2	18°	4°
9	Tmp	37	2.575	10:20:30.2	10:20:30.6	0	0s	0	7°	4°
10	Tmp	43	4.719	10:24:54.7	10:24:57.0	0	2s	+2	15°	3°
11	Tmp	51	6.654	10:30:01.7	10:30:03.1	0	1s	+1	10°	3°
12	Tmp	54	7.048	10:30:45.4	10:30:46.8	0	1s	+1	13°	3°
13	Tmp	62	8.874	10:34:52.4	10:34:52.7	0	0s	0	8°	3°
14	Tmp	69	0.485	10:37:47.9	10:37:47.5	0	0s	0	5°	3°
15	Tmp	71	1.018	10:39:14.3	10:39:14.6	0	0s	0	8°	3°
16	Tmp	74	2.259	10:42:13.8	10:42:13.0	0	1s	-1	7°	2°
17	Tmp	81	0.392	10:46:04.8	10:46:06.1	0	1s	+1	12°	3°
18	Tmp	85	1.460	10:48:16.9	10:48:29.1	0	12s	[+12]	30°	3°
19	Tmp	87	2.321	10:50:05.6	10:50:05.7	0	0s	0	4°	2°
20	Tmp	94	3.664	10:52:52.1	10:52:50.6	0	2s	-2	22°	2°
21	Tmp	96	4.920	10:55:22.9	10:55:19.0	0	4s	-4	24°	3°
22	Tmp	101	6.570	10:58:43.0	10:58:45.4	0	2s	+2	19°	3°
23	Tmp	104	0.502	11:01:49.1	11:01:47.4	0	2s	-2	25°	3°
24	Tmp	109	2.018	11:05:05.9	11:05:05.5	0	0s	0	11°	3°
25	Tmp	116	0.857	11:10:53.4	11:10:53.2	0	0s	0	11°	3°
26	Tmp	122	2.711	11:14:13.5	11:14:15.9	0	2s	+2	20°	4°
27	Tmp	132	5.122	11:18:51.9	11:18:50.8	0	1s	-1	13°	4°
28	Tmp	138	6.323	11:21:24.5	11:21:22.6	0	2s	-2	16°	4°
29	Tmp	142	7.282	11:23:32.8	11:23:36.0	0	3s	[+3]	17°	4°
30	Tmp	148	0.270	11:26:15.6	11:26:13.5	0	2s	-2	29°	4°
31	Tmp	157	3.334	11:32:07.7	11:32:08.1	0	0s	0	5°	4°
32	Tmp	160	3.935	11:33:40.2	11:33:40.6	0	0s	0	4°	4°
33	Tmp	165	4.937	11:35:55.7	11:35:55.8	0	0s	0	6°	4°
34	Tmp	166	5.903	11:38:50.7	11:38:52.1	0	1s	+1	13°	4°
35	Tmp	167	6.136	11:39:14.9	11:39:14.6	0	0s	0	5°	4°
36	Tmp	170	6.982	11:40:56.7	11:40:55.7	0	1s	-1	8°	3°
37	Tmp	174	8.116	11:43:14.5	11:43:17.3	0	3s	[+3]	28°	4°
38	Tmp	179	9.398	11:45:35.9	11:45:34.4	0	2s	-2	16°	3°
39	Tmp	183	11.045	11:48:13.1	11:48:12.4	0	1s	-1	13°	3°
40	Tmp	189	0.306	12:23:44.7	12:23:44.9	0	0s	0	6°	3°
41	Tmp	195	1.548	12:26:31.2	12:26:30.6	0	1s	-1	12°	3°
42	Tmp	199	2.262	12:28:12.4	12:28:12.7	0	0s	0	6°	2°
43	Tmp	205	3.546	12:31:42.1	12:31:41.4	0	1s	-1	15°	2°
44	Tmp	207	3.904	12:32:33.6	12:32:35.8	0	2s	+2	12°	2°
45	Tmp	212	5.181	12:36:04.2	12:36:07.5	0	3s	[+3]	22°	2°
46	Tmp	217	6.140	12:38:04.1	12:38:03.2	0	1s	-1	13°	2°
47	Tmp	221	0.227	12:40:55.2	12:40:55.9	0	1s	+1	17°	3°
48	Tmp	223	0.897	12:41:59.5	12:41:57.3	0	2s	-2	28°	3°
49	Tmp	226	1.791	12:43:16.2	12:43:14.9	0	1s	-1	25°	3°
50	Tmp	229	2.660	12:44:54.9	12:44:51.6	0	3s	-3	17°	3°
51	Tmp	233	3.380	12:46:13.2	12:46:08.7	0	5s	-5	36°	4°
52	Tmp	238	3.832	12:48:28.6	12:48:28.9	0	0s	0	4°	3°

PC	Tp	Trc	DistPC	Ideal	Passagem	Pen	Erro	Pontos	NoPC	AtePC
53	Tmp	243	5.036	12:51:55.2	12:51:55.5	0	0s	0	5°	3°
54	Tmp	248	5.917	12:54:01.6	12:53:59.9	0	2s	-2	18°	3°
55	Tmp	249	6.386	12:55:11.6	12:55:09.9	0	2s	-2	15°	3°
56	Tmp	252	7.223	12:57:16.3	12:57:15.9	0	0s	0	9°	3°
57	Tmp	258	0.351	13:00:29.6	13:00:33.0	0	3s	[+3]	22°	3°
58	Tmp	259	0.796	13:01:20.5	13:01:20.3	0	0s	0	7°	3°
59	Tmp	261	1.837	13:03:29.7	13:03:28.2	0	2s	-2	29°	3°
60	Tmp	264	2.685	13:05:22.6	13:05:22.6	0	0s	0	3°	3°
61	Tmp	266	3.800	13:07:49.5	13:07:47.6	0	2s	-2	18°	3°
62	Tmp	272	0.160	13:10:21.8	13:10:21.9	0	0s	0	11°	3°
63	Tmp	275	1.453	13:13:44.6	13:13:52.8	0	8s	[+8]	31°	3°
64	Tmp	277	1.801	13:14:41.6	13:14:40.1	0	2s	-2	25°	3°
65	Tmp	283	4.174	13:19:16.7	13:19:16.5	0	0s	0	4°	3°
66	Tmp	284	5.343	13:21:24.5	13:21:17.2	0	7s	-7	27°	3°
67	Tmp	289	7.162	13:24:44.8	13:24:39.5	0	5s	-5	32°	3°
68	Tmp	296	8.797	13:28:09.2	13:28:09.1	0	0s	0	10°	3°
69	Tmp	301	10.847	13:32:28.5	13:32:30.3	0	2s	+2	21°	3°
Num	51	Pen	0	PCZ	21	Total PP	81	Col. Final	3°	





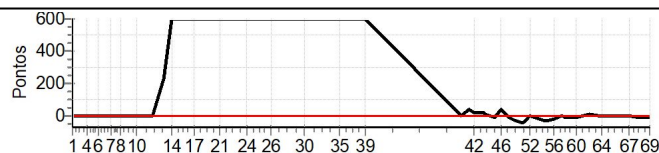
GRAVATA - PE - Mitsubishi MotorSports 2023

Performance Individual

PC	Tp	Trc	DistPC	Ideal	Passagem	Pen	Erro	Pontos	NoPC	AtePC
N u m	52	52 / Marcelo Jorge Teixeira Avila / Genilza da Silva Santos Avila								
		Cat / NL / Largada		LIGHT / 52 / 09:32:00						
		Maceió-AL			L200 TRITON SPORT GLS 2.4 D 4X4					
PC	Tp	Trc	DistPC	Ideal	Passagem	Pen	Erro	Pontos	NoPC	AtePC
1	Tmp	3	0.275	10:02:32.4	10:02:32.3	0	0s	0	4°	4°
2	Tmp	8	1.269	10:04:37.1	10:04:35.9	0	1s	-1	15°	10°
3	Tmp	9	1.778	10:05:35.9	10:05:33.0	0	3s	-3	12°	8°
4	Tmp	12	2.914	10:07:41.6	10:07:39.5	0	2s	-2	8°	5°
5	Tmp	17	3.721	10:09:20.4	10:09:17.6	0	3s	-3	19°	10°
6	Tmp	23	4.938	10:12:05.3	10:12:01.3	0	4s	-4	19°	15°
7	Tmp	30	0.349	10:16:27.6	10:16:27.6	0	0s	0	3°	9°
8	Tmp	36	1.737	10:20:01.1	10:19:57.5	0	4s	-4	23°	14°
9	Tmp	37	2.575	10:21:30.2	10:21:28.3	0	2s	-2	18°	12°
10	Tmp	43	4.719	10:25:54.7	10:25:52.2	0	3s	-3	20°	13°
11	Tmp	51	6.654	10:31:01.7	10:30:59.4	0	2s	-2	17°	16°
12	Tmp	54	7.048	10:31:45.4	10:31:41.3	0	4s	-4	23°	16°
13	Tmp	62	8.874	10:35:52.4	10:39:36.5	0	3m44s	+224	52°	15°
14	Tmp	69	0.485	10:38:47.9	10:56:53.8	0	18m06s	[+600]	64°	15°
15	Tmp	71	1.018	10:40:14.3	10:58:14.1	0	18m00s	[+600]	64°	31°
16	Tmp	74	2.259	10:43:13.8	11:01:13.7	0	18m00s	[+600]	64°	42°
17	Tmp	81	0.392	10:47:04.8	11:04:05.2	0	17m00s	[+600]	64°	44°
18	Tmp	85	1.460	10:49:16.9	11:06:12.3	0	16m55s	[+600]	64°	49°
19	Tmp	87	2.321	10:51:05.6	11:08:05.6	0	17m00s	[+600]	64°	51°
20	Tmp	94	3.664	10:53:52.1	11:10:52.9	0	17m01s	[+600]	64°	51°
21	Tmp	96	4.920	10:56:22.9	11:13:19.2	0	16m56s	+600	64°	51°
22	Tmp	101	6.570	10:59:43.0	11:16:19.0	0	16m36s	+600	64°	52°
23	Tmp	104	0.502	11:02:49.1	11:17:39.8	0	14m51s	+600	64°	52°
24	Tmp	109	2.018	11:06:05.9	11:20:03.1	0	13m57s	+600	64°	52°
25	Tmp	116	0.857	11:11:53.4	11:25:33.4	0	13m40s	+600	64°	53°
26	Tmp	122	2.711	11:15:13.5	11:28:28.6	0	13m15s	+600	64°	53°
27	Tmp	132	5.122	11:19:51.9	11:32:27.7	0	12m36s	+600	64°	54°
28	Tmp	138	6.323	11:22:24.5	11:34:34.6	0	12m10s	+600	64°	55°
29	Tmp	142	7.282	11:24:32.8	11:36:31.5	0	11m59s	+600	64°	55°
30	Tmp	148	0.270	11:27:15.6	11:37:57.1	0	10m42s	+600	64°	55°
31	Tmp	157	3.334	11:33:07.7	11:43:24.1	0	10m16s	+600	64°	55°
32	Tmp	160	3.935	11:34:40.2	11:44:48.4	0	10m08s	+600	64°	55°
33	Tmp	165	4.937	11:36:55.7	11:47:06.7	0	10m11s	+600	64°	55°
34	Tmp	166	5.903	11:39:50.7	11:50:13.9	0	10m23s	+600	64°	55°
35	Tmp	167	6.136	11:40:14.9	11:50:34.9	0	10m20s	+600	64°	55°
36	Tmp	170	6.982	11:41:56.7	11:52:08.4	0	10m12s	+600	64°	55°
37	Tmp	174	8.116	11:44:14.5	11:54:29.6	0	10m15s	+600	64°	55°
38	Tmp	179	9.398	11:46:35.9	11:57:00.8	0	10m25s	+600	64°	55°
39	Tmp	183	11.045	11:49:13.1	11:59:26.5	0	10m13s	+600	64°	56°
40	Tmp	189	0.306	12:24:44.7	12:24:46.7	0	2s	+2	21°	55°
41	Tmp	195	1.548	12:27:31.2	12:28:08.6	0	37s	+37	42°	55°
42	Tmp	199	2.262	12:29:12.4	12:29:32.6	0	20s	+20	41°	55°
43	Tmp	205	3.546	12:32:42.1	12:32:56.5	0	14s	+14	34°	55°
44	Tmp	207	3.904	12:33:33.6	12:33:39.5	0	6s	+6	26°	55°
45	Tmp	212	5.181	12:37:04.2	12:36:49.3	0	15s	-15	36°	55°
46	Tmp	217	6.140	12:39:04.1	12:39:40.5	0	36s	+36	43°	55°
47	Tmp	221	0.227	12:41:55.2	12:41:41.3	0	14s	-14	41°	55°
48	Tmp	223	0.897	12:42:59.5	12:42:33.6	0	26s	-26	44°	55°
49	Tmp	226	1.791	12:44:16.2	12:43:42.7	0	34s	-34	45°	55°
50	Tmp	229	2.660	12:45:54.9	12:45:17.7	0	37s	-37	45°	55°
51	Tmp	233	3.380	12:47:13.2	12:46:31.5	0	42s	-42	45°	54°
52	Tmp	238	3.832	12:49:28.6	12:49:24.2	0	4s	-4	29°	54°

PC	Tp	Trc	DistPC	Ideal	Passagem	Pen	Erro	Pontos	NoPC	AtePC
53	Tmp	243	5.036	12:52:55.2	12:52:35.3	0	20s	-20	37°	54°
54	Tmp	248	5.917	12:55:01.6	12:54:33.3	0	28s	-28	41°	54°
55	Tmp	249	6.386	12:56:11.6	12:55:40.9	0	31s	-31	41°	54°
56	Tmp	252	7.223	12:58:16.3	12:57:53.4	0	23s	-23	40°	54°
57	Tmp	258	0.351	13:01:29.6	13:01:28.2	0	1s	-1	14°	54°
58	Tmp	259	0.796	13:02:20.5	13:02:10.4	0	10s	-10	38°	53°
59	Tmp	261	1.837	13:04:29.7	13:04:13.3	0	16s	-16	42°	53°
60	Tmp	264	2.685	13:06:22.6	13:06:13.2	0	9s	-9	38°	52°
61	Tmp	266	3.800	13:08:49.5	13:08:45.2	0	4s	-4	29°	52°
62	Tmp	272	0.160	13:11:21.8	13:11:25.7	0	4s	+4	41°	52°
63	Tmp	275	1.453	13:14:44.6	13:14:40.9	0	4s	-4	23°	52°
64	Tmp	277	1.801	13:15:41.6	13:15:41.2	0	0s	0	9°	52°
65	Tmp	283	4.174	13:20:16.7	13:20:11.7	0	5s	-5	25°	52°
66	Tmp	284	5.343	13:22:24.5	13:22:19.3	0	5s	-5	17°	51°
67	Tmp	289	7.162	13:25:44.8	13:25:38.9	0	6s	-6	35°	50°
68	Tmp	296	8.797	13:29:09.2	13:28:56.3	0	13s	-13	35°	50°
69	Tmp	301	10.847	13:33:28.5	13:33:21.1	0	7s	-7	35°	50°

Num	52	Pen	0	PCZ	3	Total PP	12125	Col. Final	50°
-----	----	-----	---	-----	---	----------	-------	------------	-----



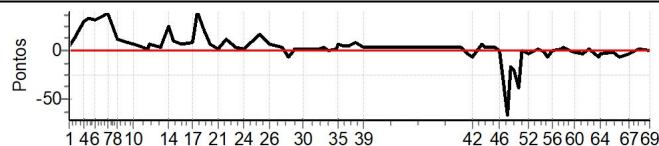


GRAVATA - PE - Mitsubishi MotorSports 2023

Performance Individual

PC	Tp	Trc	DistPC	Ideal	Passagem	Pen	Erro	Pontos	NoPC	AtePC
N u m	53	53 / Irandy Garcia da Silva / Jurandir Gacia da Silva								
		Cat / NL / Largada		LIGHT / 53 / 09:33:00						
		Santa Inês-MA				TRITON SPORT HPE TOP AT 2.4 DIE				
PC	Tp	Trc	DistPC	Ideal	Passagem	Pen	Erro	Pontos	NoPC	AtePC
1	Tmp	3	0.275	10:03:32.4	10:03:37.4	0	5s	+5	30°	26°
2	Tmp	8	1.269	10:05:37.1	10:05:51.9	0	15s	+15	36°	33°
3	Tmp	9	1.778	10:06:35.9	10:06:54.1	0	18s	+18	32°	33°
4	Tmp	12	2.914	10:08:41.6	10:09:11.3	0	30s	[+30]	31°	32°
5	Tmp	17	3.721	10:10:20.4	10:10:54.6	0	34s	[+34]	34°	33°
6	Tmp	23	4.938	10:13:05.3	10:13:36.3	0	31s	[+31]	30°	32°
7	Tmp	30	0.349	10:17:27.6	10:18:05.9	0	38s	[+38]	33°	30°
8	Tmp	36	1.737	10:21:01.1	10:21:12.4	0	11s	+11	30°	29°
9	Tmp	37	2.575	10:22:30.2	10:22:40.5	0	10s	+10	32°	27°
10	Tmp	43	4.719	10:26:54.7	10:27:02.1	0	7s	+7	28°	27°
11	Tmp	51	6.654	10:32:01.7	10:32:03.8	0	2s	+2	16°	27°
12	Tmp	54	7.048	10:32:45.4	10:32:52.7	0	7s	+7	28°	26°
13	Tmp	62	8.874	10:36:52.4	10:36:56.8	0	4s	+4	24°	27°
14	Tmp	69	0.485	10:39:47.9	10:40:12.7	0	25s	[+25]	37°	27°
15	Tmp	71	1.018	10:41:14.3	10:41:24.1	0	10s	+10	32°	26°
16	Tmp	74	2.259	10:44:13.8	10:44:19.5	0	6s	+6	25°	26°
17	Tmp	81	0.392	10:48:04.8	10:48:14.1	0	9s	+9	33°	26°
18	Tmp	85	1.460	10:50:16.9	10:50:56.7	0	40s	[+40]	37°	26°
19	Tmp	87	2.321	10:52:05.6	10:52:27.4	0	22s	[+22]	35°	28°
20	Tmp	94	3.664	10:54:52.1	10:54:58.8	0	7s	+7	29°	26°
21	Tmp	96	4.920	10:57:22.9	10:57:23.6	0	1s	+1	11°	26°
22	Tmp	101	6.570	11:00:43.0	11:00:53.8	0	11s	+11	32°	26°
23	Tmp	104	0.502	11:03:49.1	11:03:52.2	0	3s	+3	29°	26°
24	Tmp	109	2.018	11:07:05.9	11:07:06.9	0	1s	+1	18°	26°
25	Tmp	116	0.857	11:12:53.4	11:13:10.8	0	17s	+17	41°	27°
26	Tmp	122	2.711	11:16:13.5	11:16:20.8	0	7s	+7	35°	27°
27	Tmp	132	5.122	11:20:51.9	11:20:56.0	0	4s	+4	25°	26°
28	Tmp	138	6.323	11:23:24.5	11:23:18.1	0	6s	-6	30°	26°
29	Tmp	142	7.282	11:25:32.8	11:25:33.8	0	1s	+1	9°	26°
30	Tmp	148	0.270	11:28:15.6	11:28:16.6	0	1s	+1	22°	25°
31	Tmp	157	3.334	11:34:07.7	11:34:09.1	0	1s	+1	12°	26°
32	Tmp	160	3.935	11:35:40.2	11:35:43.6	0	3s	+3	29°	26°
33	Tmp	165	4.937	11:37:55.7	11:37:55.3	0	0s	0	5°	26°
34	Tmp	166	5.903	11:40:50.7	11:40:53.1	0	2s	+2	18°	25°
35	Tmp	167	6.136	11:41:14.9	11:41:21.3	0	6s	+6	28°	25°
36	Tmp	170	6.982	11:42:56.7	11:43:01.5	0	5s	+5	30°	25°
37	Tmp	174	8.116	11:45:14.5	11:45:19.2	0	5s	+5	33°	25°
38	Tmp	179	9.398	11:47:35.9	11:47:44.3	0	8s	+8	34°	25°
39	Tmp	183	11.045	11:50:13.1	11:50:16.5	0	3s	+3	27°	25°
40	Tmp	189	0.306	12:25:44.7	12:25:47.9	0	3s	+3	25°	25°
41	Tmp	195	1.548	12:28:31.2	12:28:27.0	0	4s	-4	28°	25°
42	Tmp	199	2.262	12:30:12.4	12:30:05.2	0	7s	-7	33°	25°
43	Tmp	205	3.546	12:33:42.1	12:33:49.2	0	7s	+7	26°	25°
44	Tmp	207	3.904	12:34:33.6	12:34:37.0	0	3s	+3	18°	25°
45	Tmp	212	5.181	12:38:04.2	12:38:07.4	0	3s	+3	21°	25°
46	Tmp	217	6.140	12:40:04.1	12:40:04.0	0	0s	0	3°	24°
47	Tmp	221	0.227	12:42:55.2	12:41:48.0	0	1m07s	-67	45°	25°
48	Tmp	223	0.897	12:43:59.5	12:43:43.0	0	17s	-17	40°	25°
49	Tmp	226	1.791	12:45:16.2	12:44:56.4	0	20s	-20	43°	25°
50	Tmp	229	2.660	12:46:54.9	12:46:17.2	0	38s	-38	46°	25°
51	Tmp	233	3.380	12:48:13.2	12:48:13.6	0	0s	0	6°	26°
52	Tmp	238	3.832	12:50:28.6	12:50:24.3	0	4s	-4	28°	26°

PC	Tp	Trc	DistPC	Ideal	Passagem	Pen	Erro	Pontos	NoPC	AtePC
53	Tmp	243	5.036	12:53:55.2	12:53:56.2	0	1s	+1	13°	26°
54	Tmp	248	5.917	12:56:01.6	12:56:00.7	0	1s	-1	14°	26°
55	Tmp	249	6.386	12:57:11.6	12:57:05.0	0	7s	-7	32°	26°
56	Tmp	252	7.223	12:59:16.3	12:59:16.1	0	0s	0	8°	25°
57	Tmp	258	0.351	13:02:29.6	13:02:30.1	0	1s	+1	13°	25°
58	Tmp	259	0.796	13:03:20.5	13:03:23.2	0	3s	+3	31°	25°
59	Tmp	261	1.837	13:05:29.7	13:05:29.9	0	0s	0	12°	25°
60	Tmp	264	2.685	13:07:22.6	13:07:22.0	0	1s	-1	22°	25°
61	Tmp	266	3.800	13:09:49.5	13:09:47.0	0	3s	-3	23°	25°
62	Tmp	272	0.160	13:12:21.8	13:12:23.1	0	1s	+1	23°	25°
63	Tmp	275	1.453	13:15:44.6	13:15:38.3	0	6s	-6	28°	25°
64	Tmp	277	1.801	13:16:41.6	13:16:38.8	0	3s	-3	27°	25°
65	Tmp	283	4.174	13:21:16.7	13:21:15.4	0	1s	-1	9°	25°
66	Tmp	284	5.343	13:23:24.5	13:23:18.2	0	6s	-6	22°	25°
67	Tmp	289	7.162	13:26:44.8	13:26:41.2	0	4s	-4	27°	24°
68	Tmp	296	8.797	13:30:09.2	13:30:09.8	0	1s	+1	17°	24°
69	Tmp	301	10.847	13:34:28.5	13:34:28.9	0	0s	0	9°	24°
Num	53	Pen	0	PCZ	6	Total PP	408	Col. Final	24°	





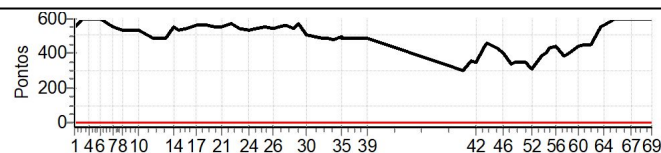
GRAVATA - PE - Mitsubishi MotorSports 2023

Performance Individual

PC	Tp	Trc	DistPC	Ideal	Passagem	Pen	Erro	Pontos	NoPC	AtePC
N u m	54	54 / Andre do Nascimento Silva / José de Melo Silva								
		Cat / NL / Largada LIGHT / 54 / 09:34:00								
		Jaboatão Guararapes-PE PAJERO TR4 FLEX 2.0 4X4 AT								
PC	Tp	Trc	DistPC	Ideal	Passagem	Pen	Erro	Pontos	NoPC	AtePC
1	Tmp	3	0.275	10:04:32.4	10:13:49.3	0	9m17s	+557	60°	52°
2	Tmp	8	1.269	10:06:37.1	10:16:28.6	0	9m52s	+592	61°	60°
3	Tmp	9	1.778	10:07:35.9	10:17:39.7	0	10m04s	[+600]	64°	60°
4	Tmp	12	2.914	10:09:41.6	10:20:07.9	0	10m26s	[+600]	64°	61°
5	Tmp	17	3.721	10:11:20.4	10:21:52.7	0	10m32s	[+600]	64°	61°
6	Tmp	23	4.938	10:14:05.3	10:24:21.3	0	10m16s	[+600]	64°	61°
7	Tmp	30	0.349	10:18:27.6	10:27:41.3	0	9m14s	+554	58°	61°
8	Tmp	36	1.737	10:22:01.1	10:30:54.5	0	8m53s	+533	58°	61°
9	Tmp	37	2.575	10:23:30.2	10:32:23.5	0	8m53s	+533	58°	61°
10	Tmp	43	4.719	10:27:54.7	10:36:50.5	0	8m56s	+536	57°	60°
11	Tmp	51	6.654	10:33:01.7	10:41:11.0	0	8m09s	+489	56°	60°
12	Tmp	54	7.048	10:33:45.4	10:41:55.0	0	8m10s	+490	56°	60°
13	Tmp	62	8.874	10:37:52.4	10:45:57.9	0	8m06s	+486	56°	60°
14	Tmp	69	0.485	10:40:47.9	10:49:56.8	0	9m09s	+549	55°	60°
15	Tmp	71	1.018	10:42:14.3	10:51:06.3	0	8m52s	+532	55°	60°
16	Tmp	74	2.259	10:45:13.8	10:54:18.9	0	9m05s	+545	55°	60°
17	Tmp	81	0.392	10:49:04.8	10:58:23.7	0	9m19s	+559	56°	60°
18	Tmp	85	1.460	10:51:16.9	11:00:34.6	0	9m18s	+558	56°	60°
19	Tmp	87	2.321	10:53:05.6	11:02:24.1	0	9m19s	+559	56°	60°
20	Tmp	94	3.664	10:55:52.1	11:05:08.7	0	9m17s	+557	56°	60°
21	Tmp	96	4.920	10:58:22.9	11:07:37.2	0	9m14s	+554	55°	61°
22	Tmp	101	6.570	11:01:43.0	11:11:17.2	0	9m34s	+574	56°	61°
23	Tmp	104	0.502	11:04:49.1	11:13:52.5	0	9m03s	+543	56°	61°
24	Tmp	109	2.018	11:08:05.9	11:17:04.0	0	8m58s	+538	55°	61°
25	Tmp	116	0.857	11:13:53.4	11:23:07.5	0	9m14s	+554	57°	60°
26	Tmp	122	2.711	11:17:13.5	11:26:19.9	0	9m06s	+546	56°	60°
27	Tmp	132	5.122	11:21:51.9	11:31:12.4	0	9m21s	+561	56°	60°
28	Tmp	138	6.323	11:24:24.5	11:33:32.1	0	9m08s	+548	56°	60°
29	Tmp	142	7.282	11:26:32.8	11:36:08.6	0	9m36s	+576	56°	61°
30	Tmp	148	0.270	11:29:15.6	11:37:39.4	0	8m24s	+504	55°	61°
31	Tmp	157	3.334	11:35:07.7	11:43:19.7	0	8m12s	+492	56°	61°
32	Tmp	160	3.935	11:36:40.2	11:44:42.8	0	8m03s	+483	56°	61°
33	Tmp	165	4.937	11:38:55.7	11:46:57.5	0	8m02s	+482	56°	61°
34	Tmp	166	5.903	11:41:50.7	11:50:03.6	0	8m13s	+493	55°	61°
35	Tmp	167	6.136	11:42:14.9	11:50:26.1	0	8m11s	+491	55°	61°
36	Tmp	170	6.982	11:43:56.7	11:52:01.0	0	8m04s	+484	55°	61°
37	Tmp	174	8.116	11:46:14.5	11:54:22.8	0	8m08s	+488	55°	61°
38	Tmp	179	9.398	11:48:35.9	11:56:47.6	0	8m12s	+492	55°	61°
39	Tmp	183	11.045	11:51:13.1	11:59:19.6	0	8m07s	+487	57°	61°
40	Tmp	189	0.306	12:26:44.7	12:31:46.1	0	5m01s	+301	53°	61°
41	Tmp	195	1.548	12:29:31.2	12:35:24.4	0	5m53s	+353	54°	60°
42	Tmp	199	2.262	12:31:12.4	12:37:03.8	0	5m51s	+351	54°	60°
43	Tmp	205	3.546	12:34:42.1	12:42:16.1	0	7m34s	+454	55°	60°
44	Tmp	207	3.904	12:35:33.6	12:43:17.2	0	7m44s	+464	55°	60°
45	Tmp	212	5.181	12:39:04.2	12:46:18.6	0	7m14s	+434	55°	61°
46	Tmp	217	6.140	12:41:04.1	12:47:48.0	0	6m44s	+404	54°	61°
47	Tmp	221	0.227	12:43:55.2	12:49:37.3	0	5m42s	+342	55°	61°
48	Tmp	223	0.897	12:44:59.5	12:50:47.2	0	5m48s	+348	55°	61°
49	Tmp	226	1.791	12:46:16.2	12:52:03.6	0	5m47s	+347	55°	61°
50	Tmp	229	2.660	12:47:54.9	12:53:39.9	0	5m45s	+345	55°	60°
51	Tmp	233	3.380	12:49:13.2	12:55:04.4	0	5m51s	+351	55°	60°
52	Tmp	238	3.832	12:51:28.6	12:56:40.9	0	5m12s	+312	53°	60°

PC	Tp	Trc	DistPC	Ideal	Passagem	Pen	Erro	Pontos	NoPC	AtePC
53	Tmp	243	5.036	12:54:55.2	13:01:20.2	0	6m25s	+385	56°	60°
54	Tmp	248	5.917	12:57:01.6	13:03:41.9	0	6m40s	+400	56°	60°
55	Tmp	249	6.386	12:58:11.6	13:05:18.7	0	7m07s	+427	56°	60°
56	Tmp	252	7.223	13:00:16.3	13:07:36.1	0	7m20s	+440	56°	60°
57	Tmp	258	0.351	13:03:29.6	13:09:54.9	0	6m25s	+385	56°	60°
58	Tmp	259	0.796	13:04:20.5	13:10:56.9	0	6m36s	+396	56°	60°
59	Tmp	261	1.837	13:06:29.7	13:13:19.9	0	6m50s	+410	56°	61°
60	Tmp	264	2.685	13:08:22.6	13:15:38.7	0	7m16s	+436	56°	61°
61	Tmp	266	3.800	13:10:49.5	13:18:22.0	0	7m33s	+453	56°	61°
62	Tmp	272	0.160	13:13:21.8	13:20:51.6	0	7m30s	+450	56°	61°
63	Tmp	275	1.453	13:16:44.6	13:25:54.0	0	9m09s	+549	56°	61°
64	Tmp	277	1.801	13:17:41.6	13:26:59.9	0	9m18s	+558	56°	61°
65	Tmp	283	4.174	13:22:16.7	13:32:35.4	0	10m19s	[+600]	64°	61°
66	Tmp	284	5.343	13:24:24.5	13:38:36.0	0	14m12s	[+600]	64°	61°
67	Tmp	289	7.162	13:27:44.8	13:42:03.5	0	14m19s	[+600]	64°	61°
68	Tmp	296	8.797	13:31:09.2	13:45:35.6	0	14m26s	+600	64°	61°
69	Tmp	301	10.847	13:35:28.5	13:50:42.6	0	15m14s	+600	64°	61°

Num	54	Pen	0	PCZ	0	Total PP	29814	Col. Final	61°
-----	----	-----	---	-----	---	----------	-------	------------	-----





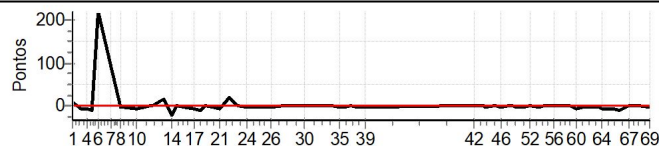
GRAVATA - PE - Mitsubishi MotorSports 2023

Performance Individual

PC	Tp	Trc	DistPC	Ideal	Passagem	Pen	Erro	Pontos	NoPC	AtePC
N u m	55	55 / Arthur Fernandes Aquino / Cesiane Araújo de Lima								
		Cat / NL / Largada		LIGHT / 55 / 09:35:00						
		Natal-RN			PAJERO TR4 FLEX 2.0 4X4 MT 5P					
PC	Tp	Trc	DistPC	Ideal	Passagem	Pen	Erro	Pontos	NoPC	AtePC
1	Tmp	3	0.275	10:05:32.4	10:05:40.6	0	8s	[+8]	38°	34°
2	Tmp	8	1.269	10:07:37.1	10:07:34.6	0	3s	-3	20°	24°
3	Tmp	9	1.778	10:08:35.9	10:08:28.7	0	7s	-7	24°	26°
4	Tmp	12	2.914	10:10:41.6	10:10:33.3	0	8s	-8	23°	23°
5	Tmp	17	3.721	10:12:20.4	10:12:11.4	0	9s	-9	24°	25°
6	Tmp	23	4.938	10:15:05.3	10:18:43.9	0	3m39s	[+219]	51°	25°
7	Tmp	30	0.349	10:19:27.6	10:21:00.0	0	1m32s	[+92]	42°	29°
8	Tmp	36	1.737	10:23:01.1	10:22:56.9	0	4s	-4	22°	27°
9	Tmp	37	2.575	10:24:30.2	10:24:26.7	0	4s	-4	26°	25°
10	Tmp	43	4.719	10:28:54.7	10:28:48.7	0	6s	-6	27°	25°
11	Tmp	51	6.654	10:34:01.7	10:34:01.9	0	0s	0	6°	20°
12	Tmp	54	7.048	10:34:45.4	10:34:44.0	0	1s	-1	12°	20°
13	Tmp	62	8.874	10:38:52.4	10:39:07.7	0	15s	[+15]	31°	20°
14	Tmp	69	0.485	10:41:47.9	10:41:25.7	0	22s	-22	36°	22°
15	Tmp	71	1.018	10:43:14.3	10:43:15.7	0	1s	+1	14°	20°
16	Tmp	74	2.259	10:46:13.8	10:46:09.4	0	4s	-4	22°	20°
17	Tmp	81	0.392	10:50:04.8	10:49:58.0	0	7s	-7	31°	20°
18	Tmp	85	1.460	10:52:16.9	10:52:07.4	0	10s	-10	27°	21°
19	Tmp	87	2.321	10:54:05.6	10:54:05.0	0	1s	-1	10°	19°
20	Tmp	94	3.664	10:56:52.1	10:56:50.2	0	2s	-2	21°	19°
21	Tmp	96	4.920	10:59:22.9	10:59:17.4	0	6s	-6	29°	20°
22	Tmp	101	6.570	11:02:43.0	11:03:00.8	0	18s	[+18]	36°	21°
23	Tmp	104	0.502	11:05:49.1	11:05:48.2	0	1s	-1	19°	21°
24	Tmp	109	2.018	11:09:05.9	11:09:04.1	0	2s	-2	23°	20°
25	Tmp	116	0.857	11:14:53.4	11:14:51.2	0	2s	-2	28°	20°
26	Tmp	122	2.711	11:18:13.5	11:18:09.7	0	4s	-4	28°	20°
27	Tmp	132	5.122	11:22:51.9	11:22:50.8	0	1s	-1	12°	20°
28	Tmp	138	6.323	11:25:24.5	11:25:23.6	0	1s	-1	8°	20°
29	Tmp	142	7.282	11:27:32.8	11:27:31.7	0	1s	-1	8°	19°
30	Tmp	148	0.270	11:30:15.6	11:30:15.0	0	1s	-1	21°	19°
31	Tmp	157	3.334	11:36:07.7	11:36:06.9	0	1s	-1	11°	20°
32	Tmp	160	3.935	11:37:40.2	11:37:42.0	0	2s	[+2]	23°	20°
33	Tmp	165	4.937	11:39:55.7	11:39:57.0	0	1s	+1	12°	19°
34	Tmp	166	5.903	11:42:50.7	11:42:46.2	0	5s	-5	24°	18°
35	Tmp	167	6.136	11:43:14.9	11:43:12.7	0	2s	-2	20°	18°
36	Tmp	170	6.982	11:44:56.7	11:44:51.8	0	5s	-5	29°	18°
37	Tmp	174	8.116	11:47:14.5	11:47:16.3	0	2s	[+2]	23°	18°
38	Tmp	179	9.398	11:49:35.9	11:49:32.7	0	3s	-3	22°	18°
39	Tmp	183	11.045	11:52:13.1	11:52:11.4	0	2s	-2	19°	19°
40	Tmp	189	0.306	12:27:44.7	12:27:45.9	0	1s	+1	13°	19°
41	Tmp	195	1.548	12:30:31.2	12:30:30.3	0	1s	-1	11°	19°
42	Tmp	199	2.262	12:32:12.4	12:32:12.0	0	0s	0	5°	18°
43	Tmp	205	3.546	12:35:42.1	12:35:42.2	0	0s	0	7°	18°
44	Tmp	207	3.904	12:36:33.6	12:36:31.8	0	2s	-2	11°	17°
45	Tmp	212	5.181	12:40:04.2	12:40:04.3	0	0s	0	6°	17°
46	Tmp	217	6.140	12:42:04.1	12:42:02.2	0	2s	-2	18°	17°
47	Tmp	221	0.227	12:44:55.2	12:44:55.5	0	0s	0	9°	17°
48	Tmp	223	0.897	12:45:59.5	12:45:58.1	0	1s	-1	21°	17°
49	Tmp	226	1.791	12:47:16.2	12:47:13.3	0	3s	-3	34°	17°
50	Tmp	229	2.660	12:48:54.9	12:48:52.4	0	3s	-3	16°	17°
51	Tmp	233	3.380	12:50:13.2	12:50:11.0	0	2s	-2	27°	17°
52	Tmp	238	3.832	12:52:28.6	12:52:28.4	0	0s	0	3°	17°

PC	Tp	Trc	DistPC	Ideal	Passagem	Pen	Erro	Pontos	NoPC	AtePC
53	Tmp	243	5.036	12:55:55.2	12:55:50.1	0	5s	-5	28°	17°
54	Tmp	248	5.917	12:58:01.6	12:58:01.6	0	0s	0	7°	17°
55	Tmp	249	6.386	12:59:11.6	12:59:12.7	0	1s	+1	8°	17°
56	Tmp	252	7.223	13:01:16.3	13:01:16.3	0	0s	0	7°	17°
57	Tmp	258	0.351	13:04:29.6	13:04:31.5	0	2s	+2	18°	17°
58	Tmp	259	0.796	13:05:20.5	13:05:19.6	0	1s	-1	17°	17°
59	Tmp	261	1.837	13:07:29.7	13:07:29.4	0	0s	0	11°	17°
60	Tmp	264	2.685	13:09:22.6	13:09:16.0	0	7s	-7	35°	17°
61	Tmp	266	3.800	13:11:49.5	13:11:44.1	0	5s	-5	34°	18°
62	Tmp	272	0.160	13:14:21.8	13:14:19.8	0	2s	-2	28°	18°
63	Tmp	275	1.453	13:17:44.6	13:17:40.4	0	4s	-4	22°	18°
64	Tmp	277	1.801	13:18:41.6	13:18:35.1	0	7s	-7	35°	18°
65	Tmp	283	4.174	13:23:16.7	13:23:09.0	0	8s	-8	31°	18°
66	Tmp	284	5.343	13:25:24.5	13:25:13.8	0	11s	-11	33°	20°
67	Tmp	289	7.162	13:28:44.8	13:28:44.2	0	1s	-1	17°	19°
68	Tmp	296	8.797	13:32:09.2	13:32:09.4	0	0s	0	9°	18°
69	Tmp	301	10.847	13:36:28.5	13:36:26.2	0	2s	-2	20°	18°

Num	55	Pen	0	PCZ	10	Total PP	198	Col. Final	18°
-----	----	-----	---	-----	----	----------	-----	------------	-----





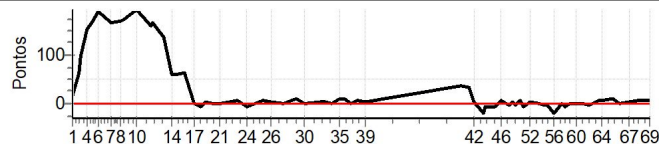
GRAVATA - PE - Mitsubishi MotorSports 2023

Performance Individual

PC	Tp	Trc	DistPC	Ideal	Passagem	Pen	Erro	Pontos	NoPC	AtePC
N u m	56	56 / Andre Vital Bastos Donato / Clivia Barbosa								
		Cat / NL / Largada		LIGHT / 56 / 09:36:00						
		Recife-PE			L200 TRITON SPORT HPE-S					
PC	Tp	Trc	DistPC	Ideal	Passagem	Pen	Erro	Pontos	NoPC	AtePC
1	Tmp	3	0.275	10:06:32.4	10:06:47.7	0	15s	+15	45°	41°
2	Tmp	8	1.269	10:08:37.1	10:09:41.5	0	1m04s	+64	51°	45°
3	Tmp	9	1.778	10:09:35.9	10:11:14.6	0	1m39s	+99	50°	47°
4	Tmp	12	2.914	10:11:41.6	10:14:17.0	0	2m35s	+155	52°	49°
5	Tmp	17	3.721	10:13:20.4	10:16:08.8	0	2m48s	[+168]	52°	50°
6	Tmp	23	4.938	10:16:05.3	10:19:19.9	0	3m15s	[+195]	48°	49°
7	Tmp	30	0.349	10:20:27.6	10:23:19.0	0	2m51s	[+171]	48°	50°
8	Tmp	36	1.737	10:24:01.1	10:26:55.4	0	2m54s	[+174]	47°	50°
9	Tmp	37	2.575	10:25:30.2	10:28:26.6	0	2m56s	[+176]	48°	51°
10	Tmp	43	4.719	10:29:54.7	10:33:12.1	0	3m17s	[+197]	51°	51°
11	Tmp	51	6.654	10:35:01.7	10:37:46.1	0	2m44s	+164	50°	50°
12	Tmp	54	7.048	10:35:45.4	10:38:36.7	0	2m51s	[+171]	52°	50°
13	Tmp	62	8.874	10:39:52.4	10:42:11.7	0	2m19s	+139	48°	50°
14	Tmp	69	0.485	10:42:47.9	10:43:49.3	0	1m01s	+61	45°	50°
15	Tmp	71	1.018	10:44:14.3	10:45:13.6	0	59s	+59	46°	48°
16	Tmp	74	2.259	10:47:13.8	10:48:18.0	0	1m04s	+64	46°	48°
17	Tmp	81	0.392	10:51:04.8	10:51:04.8	0	0s	0	6°	47°
18	Tmp	85	1.460	10:53:16.9	10:53:08.7	0	8s	-8	25°	45°
19	Tmp	87	2.321	10:55:05.6	10:55:07.7	0	2s	+2	19°	45°
20	Tmp	94	3.664	10:57:52.1	10:57:51.7	0	0s	0	6°	44°
21	Tmp	96	4.920	11:00:22.9	11:00:22.8	0	0s	0	5°	44°
22	Tmp	101	6.570	11:03:43.0	11:03:46.1	0	3s	+3	22°	44°
23	Tmp	104	0.502	11:06:49.1	11:06:53.3	0	4s	+4	31°	43°
24	Tmp	109	2.018	11:10:05.9	11:09:57.8	0	8s	-8	34°	43°
25	Tmp	116	0.857	11:15:53.4	11:15:57.5	0	4s	+4	31°	43°
26	Tmp	122	2.711	11:19:13.5	11:19:16.4	0	3s	+3	24°	43°
27	Tmp	132	5.122	11:23:51.9	11:23:49.2	0	3s	-3	21°	43°
28	Tmp	138	6.323	11:26:24.5	11:26:30.2	0	6s	+6	29°	43°
29	Tmp	142	7.282	11:28:32.8	11:28:42.8	0	10s	+10	30°	42°
30	Tmp	148	0.270	11:31:15.6	11:31:14.1	0	2s	-2	28°	41°
31	Tmp	157	3.334	11:37:07.7	11:37:11.1	0	3s	+3	23°	41°
32	Tmp	160	3.935	11:38:40.2	11:38:41.8	0	2s	+2	22°	41°
33	Tmp	165	4.937	11:40:55.7	11:40:55.1	0	1s	-1	11°	41°
34	Tmp	166	5.903	11:43:50.7	11:43:59.1	0	8s	+8	26°	40°
35	Tmp	167	6.136	11:44:14.9	11:44:23.3	0	8s	+8	29°	39°
36	Tmp	170	6.982	11:45:56.7	11:46:04.2	0	8s	+8	34°	39°
37	Tmp	174	8.116	11:48:14.5	11:48:14.9	0	0s	0	4°	39°
38	Tmp	179	9.398	11:50:35.9	11:50:40.0	0	4s	+4	24°	39°
39	Tmp	183	11.045	11:53:13.1	11:53:15.4	0	2s	+2	18°	39°
40	Tmp	189	0.306	12:28:44.7	12:29:19.8	0	35s	+35	47°	39°
41	Tmp	195	1.548	12:31:31.2	12:32:04.3	0	33s	+33	39°	37°
42	Tmp	199	2.262	12:33:12.4	12:33:13.9	0	2s	+2	23°	37°
43	Tmp	205	3.546	12:36:42.1	12:36:19.8	0	22s	-22	36°	37°
44	Tmp	207	3.904	12:37:33.6	12:37:23.2	0	10s	-10	33°	37°
45	Tmp	212	5.181	12:41:04.2	12:40:53.8	0	10s	-10	32°	37°
46	Tmp	217	6.140	12:43:04.1	12:43:09.9	0	6s	+6	27°	36°
47	Tmp	221	0.227	12:45:55.2	12:45:51.1	0	4s	-4	29°	36°
48	Tmp	223	0.897	12:46:59.5	12:47:01.9	0	2s	+2	27°	36°
49	Tmp	226	1.791	12:48:16.2	12:48:11.3	0	5s	-5	36°	36°
50	Tmp	229	2.660	12:49:54.9	12:49:59.6	0	5s	+5	29°	36°
51	Tmp	233	3.380	12:51:13.2	12:51:03.6	0	10s	-10	39°	36°
52	Tmp	238	3.832	12:53:28.6	12:53:30.0	0	1s	+1	12°	36°

PC	Tp	Trc	DistPC	Ideal	Passagem	Pen	Erro	Pontos	NoPC	AtePC
53	Tmp	243	5.036	12:56:55.2	12:56:55.4	0	0s	0	4°	35°
54	Tmp	248	5.917	12:59:01.6	12:58:56.5	0	5s	-5	31°	35°
55	Tmp	249	6.386	13:00:11.6	13:00:06.6	0	5s	-5	28°	35°
56	Tmp	252	7.223	13:02:16.3	13:01:55.6	0	21s	-21	39°	35°
57	Tmp	258	0.351	13:05:29.6	13:05:28.4	0	1s	-1	12°	35°
58	Tmp	259	0.796	13:06:20.5	13:06:11.3	0	9s	-9	37°	35°
59	Tmp	261	1.837	13:08:29.7	13:08:29.1	0	1s	-1	25°	35°
60	Tmp	264	2.685	13:10:22.6	13:10:21.3	0	1s	-1	21°	35°
61	Tmp	266	3.800	13:12:49.5	13:12:47.5	0	2s	-2	17°	35°
62	Tmp	272	0.160	13:15:21.8	13:15:15.4	0	6s	-6	42°	35°
63	Tmp	275	1.453	13:18:44.6	13:18:50.3	0	6s	+6	27°	35°
64	Tmp	277	1.801	13:19:41.6	13:19:48.0	0	6s	+6	33°	35°
65	Tmp	283	4.174	13:24:16.7	13:24:27.1	0	10s	+10	33°	35°
66	Tmp	284	5.343	13:26:24.5	13:26:22.8	0	2s	-2	9°	35°
67	Tmp	289	7.162	13:29:44.8	13:29:46.1	0	1s	+1	16°	35°
68	Tmp	296	8.797	13:33:09.2	13:33:13.4	0	4s	+4	27°	34°
69	Tmp	301	10.847	13:37:28.5	13:37:33.1	0	5s	+5	31°	34°

Num	56	Pen	0	PCZ	5	Total PP	1139	Col. Final	34°
-----	----	-----	---	-----	---	----------	------	------------	-----





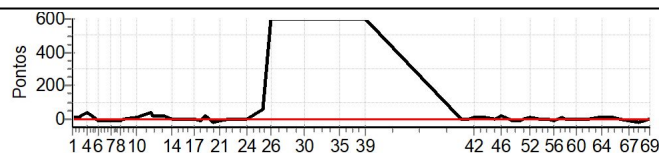
GRAVATA - PE - Mitsubishi MotorSports 2023

Performance Individual

PC	Tp	Trc	DistPC	Ideal	Passagem	Pen	Erro	Pontos	NoPC	AtePC
N u m	57	57 / Eriberto Urbano de Araujo / Andreza da Silva								
		Cat / NL / Largada		LIGHT / 57 / 09:37:00						
		Panelas-PE			L200 TRITON OUTDOOR HPE-S 2.4 L					
PC	Tp	Trc	DistPC	Ideal	Passagem	Pen	Erro	Pontos	NoPC	AtePC
1	Tmp	3	0.275	10:07:32.4	10:07:37.2	0	5s	+5	29°	25°
2	Tmp	8	1.269	10:09:37.1	10:09:44.2	0	7s	+7	28°	30°
3	Tmp	9	1.778	10:10:35.9	10:10:49.8	0	14s	+14	27°	27°
4	Tmp	12	2.914	10:12:41.6	10:13:21.4	0	40s	+40	34°	30°
5	Tmp	17	3.721	10:14:20.4	10:14:40.5	0	20s	+20	31°	28°
6	Tmp	23	4.938	10:17:05.3	10:16:54.5	0	11s	-11	25°	28°
7	Tmp	30	0.349	10:21:27.6	10:21:18.8	0	9s	-9	25°	23°
8	Tmp	36	1.737	10:25:01.1	10:24:52.4	0	9s	-9	28°	22°
9	Tmp	37	2.575	10:26:30.2	10:26:30.3	0	0s	0	6°	22°
10	Tmp	43	4.719	10:30:54.7	10:31:04.4	0	10s	+10	29°	22°
11	Tmp	51	6.654	10:36:01.7	10:36:36.4	0	35s	+35	38°	24°
12	Tmp	54	7.048	10:36:45.4	10:37:05.7	0	20s	+20	36°	25°
13	Tmp	62	8.874	10:40:52.4	10:41:12.1	0	20s	+20	33°	25°
14	Tmp	69	0.485	10:43:47.9	10:43:44.4	0	4s	-4	23°	25°
15	Tmp	71	1.018	10:45:14.3	10:45:11.5	0	3s	-3	21°	23°
16	Tmp	74	2.259	10:48:13.8	10:48:14.8	0	1s	+1	6°	23°
17	Tmp	81	0.392	10:52:04.8	10:51:57.9	0	7s	-7	30°	23°
18	Tmp	85	1.460	10:54:16.9	10:54:02.0	0	15s	-15	34°	24°
19	Tmp	87	2.321	10:56:05.6	10:56:25.0	0	19s	+19	34°	23°
20	Tmp	94	3.664	10:58:52.1	10:58:33.0	0	19s	-19	35°	24°
21	Tmp	96	4.920	11:01:22.9	11:01:13.5	0	9s	-9	34°	24°
22	Tmp	101	6.570	11:04:43.0	11:04:37.6	0	5s	-5	27°	24°
23	Tmp	104	0.502	11:07:49.1	11:07:41.2	0	8s	-8	36°	24°
24	Tmp	109	2.018	11:11:05.9	11:11:06.1	0	0s	0	10°	24°
25	Tmp	116	0.857	11:16:53.4	11:17:52.6	0	59s	+59	47°	24°
26	Tmp	122	2.711	11:20:13.5	11:39:03.6	0	18m50s	[+600]	63°	26°
27	Tmp	132	5.122	11:24:51.9	11:42:45.4	0	17m54s	[+600]	63°	27°
28	Tmp	138	6.323	11:27:24.5	11:44:47.6	0	17m23s	[+600]	63°	27°
29	Tmp	142	7.282	11:29:32.8	11:46:45.4	0	17m13s	[+600]	63°	39°
30	Tmp	148	0.270	11:32:15.6	11:48:08.8	0	15m53s	[+600]	63°	40°
31	Tmp	157	3.334	11:38:07.7	11:52:39.7	0	14m32s	[+600]	63°	42°
32	Tmp	160	3.935	11:39:40.2	11:54:00.4	0	14m20s	[+600]	63°	45°
33	Tmp	165	4.937	11:41:55.7	11:55:28.2	0	13m33s	+600	63°	46°
34	Tmp	166	5.903	11:44:50.7	11:57:52.9	0	13m02s	+600	63°	47°
35	Tmp	167	6.136	11:45:14.9	11:58:15.4	0	13m01s	+600	63°	48°
36	Tmp	170	6.982	11:46:56.7	11:59:56.8	0	13m00s	+600	63°	48°
37	Tmp	174	8.116	11:49:14.5	12:02:13.8	0	12m59s	+600	63°	48°
38	Tmp	179	9.398	11:51:35.9	12:04:22.5	0	12m47s	+600	63°	48°
39	Tmp	183	11.045	11:54:13.1	12:06:32.2	0	12m19s	+600	63°	48°
40	Tmp	189	0.306	12:29:44.7	12:29:39.7	0	5s	-5	31°	48°
41	Tmp	195	1.548	12:32:31.2	12:32:29.3	0	2s	-2	22°	48°
42	Tmp	199	2.262	12:34:12.4	12:34:17.6	0	5s	+5	31°	48°
43	Tmp	205	3.546	12:37:42.1	12:37:46.4	0	4s	+4	23°	48°
44	Tmp	207	3.904	12:38:33.6	12:38:43.3	0	10s	+10	32°	47°
45	Tmp	212	5.181	12:42:04.2	12:41:58.6	0	6s	-6	29°	47°
46	Tmp	217	6.140	12:44:04.1	12:44:17.5	0	13s	+13	37°	45°
47	Tmp	221	0.227	12:46:55.2	12:46:47.3	0	8s	-8	35°	45°
48	Tmp	223	0.897	12:47:59.5	12:47:47.7	0	12s	-12	38°	45°
49	Tmp	226	1.791	12:49:16.2	12:49:05.4	0	11s	-11	39°	44°
50	Tmp	229	2.660	12:50:54.9	12:50:44.3	0	11s	-11	34°	44°
51	Tmp	233	3.380	12:52:13.2	12:52:12.3	0	1s	-1	14°	44°
52	Tmp	238	3.832	12:54:28.6	12:54:30.5	0	2s	+2	17°	44°

PC	Tp	Trc	DistPC	Ideal	Passagem	Pen	Erro	Pontos	NoPC	AtePC
53	Tmp	243	5.036	12:57:55.2	12:57:53.6	0	2s	-2	18°	44°
54	Tmp	248	5.917	13:00:01.6	12:59:55.0	0	7s	-7	33°	43°
55	Tmp	249	6.386	13:01:11.6	13:01:06.3	0	5s	-5	27°	43°
56	Tmp	252	7.223	13:03:16.3	13:03:07.8	0	9s	-9	33°	43°
57	Tmp	258	0.351	13:06:29.6	13:06:36.0	0	6s	+6	34°	43°
58	Tmp	259	0.796	13:07:20.5	13:07:20.1	0	0s	0	6°	43°
59	Tmp	261	1.837	13:09:29.7	13:09:24.3	0	5s	-5	37°	43°
60	Tmp	264	2.685	13:11:22.6	13:11:19.0	0	4s	-4	31°	43°
61	Tmp	266	3.800	13:13:49.5	13:13:47.5	0	2s	-2	16°	43°
62	Tmp	272	0.160	13:16:21.8	13:16:21.5	0	0s	0	10°	43°
63	Tmp	275	1.453	13:19:44.6	13:19:54.3	0	10s	+10	34°	43°
64	Tmp	277	1.801	13:20:41.6	13:20:48.2	0	7s	+7	34°	42°
65	Tmp	283	4.174	13:25:16.7	13:25:24.1	0	7s	+7	28°	41°
66	Tmp	284	5.343	13:27:24.5	13:27:17.5	0	7s	-7	26°	41°
67	Tmp	289	7.162	13:30:44.8	13:30:30.7	0	14s	-14	40°	41°
68	Tmp	296	8.797	13:34:09.2	13:33:46.4	0	23s	-23	39°	41°
69	Tmp	301	10.847	13:38:28.5	13:38:27.1	0	1s	-1	15°	41°

Num	57	Pen	0	PCZ	4	Total PP	4748	Col. Final	41°
-----	----	-----	---	-----	---	----------	------	------------	-----





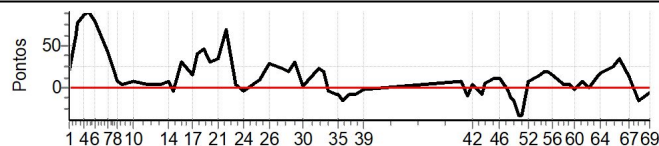
GRAVATA - PE - Mitsubishi MotorSports 2023

Performance Individual

PC	Tp	Trc	DistPC	Ideal	Passagem	Pen	Erro	Pontos	NoPC	AtePC
N u m	58	58 / Fábio de Oliveira Ferreira / Williams César da Silva								
		Cat / NL / Largada LIGHT / 58 / 09:38:00								
		Jaboatão Guararapes-PE				L200 TRITON HPE 3.2 DIESEL MT				
PC	Tp	Trc	DistPC	Ideal	Passagem	Pen	Erro	Pontos	NoPC	AtePC
1	Tmp	3	0.275	10:08:32.4	10:08:53.6	0	21s	+21	48°	43°
2	Tmp	8	1.269	10:10:37.1	10:11:39.2	0	1m02s	[+62]	49°	48°
3	Tmp	9	1.778	10:11:35.9	10:12:54.5	0	1m19s	[+79]	49°	48°
4	Tmp	12	2.914	10:13:41.6	10:15:10.2	0	1m29s	[+89]	47°	48°
5	Tmp	17	3.721	10:15:20.4	10:16:53.7	0	1m33s	[+93]	47°	48°
6	Tmp	23	4.938	10:18:05.3	10:19:26.5	0	1m21s	[+81]	39°	47°
7	Tmp	30	0.349	10:22:27.6	10:23:09.8	0	42s	+42	35°	45°
8	Tmp	36	1.737	10:26:01.1	10:26:06.9	0	6s	+6	25°	41°
9	Tmp	37	2.575	10:27:30.2	10:27:34.3	0	4s	+4	25°	40°
10	Tmp	43	4.719	10:31:54.7	10:32:00.9	0	6s	+6	26°	38°
11	Tmp	51	6.654	10:37:01.7	10:37:04.7	0	3s	+3	25°	37°
12	Tmp	54	7.048	10:37:45.4	10:37:47.6	0	2s	+2	18°	34°
13	Tmp	62	8.874	10:41:52.4	10:41:54.3	0	2s	+2	19°	33°
14	Tmp	69	0.485	10:44:47.9	10:44:53.7	0	6s	+6	26°	33°
15	Tmp	71	1.018	10:46:14.3	10:46:10.5	0	4s	-4	25°	33°
16	Tmp	74	2.259	10:49:13.8	10:49:44.1	0	30s	+30	40°	32°
17	Tmp	81	0.392	10:53:04.8	10:53:20.8	0	16s	+16	39°	32°
18	Tmp	85	1.460	10:55:16.9	10:55:57.7	0	41s	+41	40°	32°
19	Tmp	87	2.321	10:57:05.6	10:57:51.3	0	46s	[+46]	40°	33°
20	Tmp	94	3.664	10:59:52.1	11:00:24.5	0	32s	+32	37°	33°
21	Tmp	96	4.920	11:02:22.9	11:02:59.2	0	36s	+36	37°	33°
22	Tmp	101	6.570	11:05:43.0	11:06:53.2	0	1m10s	[+70]	42°	36°
23	Tmp	104	0.502	11:08:49.1	11:08:51.0	0	2s	+2	24°	36°
24	Tmp	109	2.018	11:12:05.9	11:12:02.1	0	4s	-4	30°	35°
25	Tmp	116	0.857	11:17:53.4	11:18:02.4	0	9s	+9	37°	35°
26	Tmp	122	2.711	11:21:13.5	11:21:42.2	0	29s	+29	42°	35°
27	Tmp	132	5.122	11:25:51.9	11:26:13.8	0	22s	+22	37°	36°
28	Tmp	138	6.323	11:28:24.5	11:28:43.9	0	19s	+19	37°	35°
29	Tmp	142	7.282	11:30:32.8	11:31:03.0	0	30s	+30	38°	34°
30	Tmp	148	0.270	11:33:15.6	11:33:16.8	0	1s	+1	20°	34°
31	Tmp	157	3.334	11:39:07.7	11:39:32.1	0	24s	+24	37°	33°
32	Tmp	160	3.935	11:40:40.2	11:40:58.6	0	18s	+18	36°	33°
33	Tmp	165	4.937	11:42:55.7	11:42:51.0	0	5s	-5	30°	33°
34	Tmp	166	5.903	11:45:50.7	11:45:40.9	0	10s	-10	31°	33°
35	Tmp	167	6.136	11:46:14.9	11:46:05.5	0	9s	-9	31°	33°
36	Tmp	170	6.982	11:47:56.7	11:47:40.0	0	17s	-17	37°	33°
37	Tmp	174	8.116	11:50:14.5	11:50:05.6	0	9s	-9	36°	33°
38	Tmp	179	9.398	11:52:35.9	11:52:25.5	0	10s	-10	37°	33°
39	Tmp	183	11.045	11:55:13.1	11:55:10.1	0	3s	-3	26°	33°
40	Tmp	189	0.306	12:30:44.7	12:30:50.3	0	6s	+6	36°	32°
41	Tmp	195	1.548	12:33:31.2	12:33:20.3	0	11s	-11	36°	32°
42	Tmp	199	2.262	12:35:12.4	12:35:16.3	0	4s	+4	30°	32°
43	Tmp	205	3.546	12:38:42.1	12:38:34.2	0	8s	-8	30°	31°
44	Tmp	207	3.904	12:39:33.6	12:39:38.7	0	5s	+5	25°	31°
45	Tmp	212	5.181	12:43:04.2	12:43:15.1	0	11s	+11	33°	30°
46	Tmp	217	6.140	12:45:04.1	12:45:16.1	0	12s	+12	36°	30°
47	Tmp	221	0.227	12:47:55.2	12:47:52.3	0	3s	-3	25°	30°
48	Tmp	223	0.897	12:48:59.5	12:48:45.4	0	14s	-14	39°	30°
49	Tmp	226	1.791	12:50:16.2	12:49:58.0	0	18s	-18	42°	30°
50	Tmp	229	2.660	12:51:54.9	12:51:20.1	0	35s	-35	44°	31°
51	Tmp	233	3.380	12:53:13.2	12:52:38.0	0	35s	-35	44°	31°
52	Tmp	238	3.832	12:55:28.6	12:55:35.3	0	7s	+7	34°	31°

PC	Tp	Trc	DistPC	Ideal	Passagem	Pen	Erro	Pontos	NoPC	AtePC
53	Tmp	243	5.036	12:58:55.2	12:59:08.5	0	13s	+13	35°	31°
54	Tmp	248	5.917	13:01:01.6	13:01:21.0	0	19s	+19	40°	31°
55	Tmp	249	6.386	13:02:11.6	13:02:32.0	0	20s	+20	40°	31°
56	Tmp	252	7.223	13:04:16.3	13:04:32.6	0	16s	+16	37°	31°
57	Tmp	258	0.351	13:07:29.6	13:07:34.4	0	5s	+5	29°	31°
58	Tmp	259	0.796	13:08:20.5	13:08:23.9	0	3s	+3	30°	31°
59	Tmp	261	1.837	13:10:29.7	13:10:31.8	0	2s	+2	28°	30°
60	Tmp	264	2.685	13:12:22.6	13:12:19.7	0	3s	-3	27°	30°
61	Tmp	266	3.800	13:14:49.5	13:14:57.7	0	8s	+8	36°	30°
62	Tmp	272	0.160	13:17:21.8	13:17:20.4	0	1s	-1	22°	30°
63	Tmp	275	1.453	13:20:44.6	13:20:58.5	0	14s	+14	37°	30°
64	Tmp	277	1.801	13:21:41.6	13:21:59.0	0	17s	+17	40°	30°
65	Tmp	283	4.174	13:26:16.7	13:26:41.6	0	25s	+25	42°	30°
66	Tmp	284	5.343	13:28:24.5	13:29:00.3	0	36s	+36	43°	30°
67	Tmp	289	7.162	13:31:44.8	13:31:57.5	0	13s	+13	38°	30°
68	Tmp	296	8.797	13:35:09.2	13:34:51.0	0	18s	-18	37°	29°
69	Tmp	301	10.847	13:39:28.5	13:39:21.3	0	7s	-7	34°	29°

Num	58	Pen	0	PCZ	0	Total PP	861	Col. Final	29°
-----	----	-----	---	-----	---	----------	-----	------------	-----



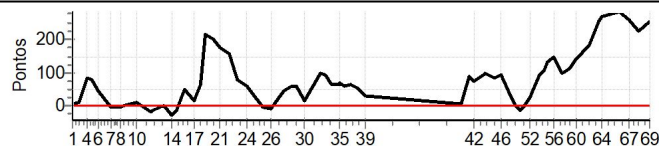


GRAVATA - PE - Mitsubishi MotorSports 2023

Performance Individual

PC	Tp	Trc	DistPC	Ideal	Passagem	Pen	Erro	Pontos	NoPC	AtePC
N u m	59	59 / Jose Faustino Santiago / José Rodrigues da Silva Junior								
		Cat / NL / Largada		LIGHT / 59 / 09:39:00						
		Recife-PE				PAJERO TR4 FLEX 2.0 4X4 MT 5P				
PC	Tp	Trc	DistPC	Ideal	Passagem	Pen	Erro	Pontos	NoPC	AtePC
1	Tmp	3	0.275	10:09:32.4	10:09:37.3	0	5s	+5	28°	24°
2	Tmp	8	1.269	10:11:37.1	10:11:46.8	0	10s	+10	30°	31°
3	Tmp	9	1.778	10:12:35.9	10:13:00.9	0	25s	+25	35°	31°
4	Tmp	12	2.914	10:14:41.6	10:16:05.7	0	1m24s	+84	46°	34°
5	Tmp	17	3.721	10:16:20.4	10:17:39.5	0	1m19s	+79	43°	38°
6	Tmp	23	4.938	10:19:05.3	10:19:49.3	0	44s	+44	33°	36°
7	Tmp	30	0.349	10:23:27.6	10:23:21.2	0	6s	-6	22°	32°
8	Tmp	36	1.737	10:27:01.1	10:26:59.2	0	2s	-2	17°	30°
9	Tmp	37	2.575	10:28:30.2	10:28:33.1	0	3s	+3	23°	30°
10	Tmp	43	4.719	10:32:54.7	10:33:08.0	0	13s	+13	32°	30°
11	Tmp	51	6.654	10:38:01.7	10:37:42.1	0	20s	-20	33°	26°
12	Tmp	54	7.048	10:38:45.4	10:38:34.3	0	11s	-11	30°	27°
13	Tmp	62	8.874	10:42:52.4	10:42:52.7	0	0s	0	7°	26°
14	Tmp	69	0.485	10:45:47.9	10:45:19.5	0	28s	-28	42°	28°
15	Tmp	71	1.018	10:47:14.3	10:47:02.4	0	12s	-12	34°	27°
16	Tmp	74	2.259	10:50:13.8	10:51:04.8	0	51s	+51	43°	29°
17	Tmp	81	0.392	10:54:04.8	10:54:20.9	0	16s	+16	38°	29°
18	Tmp	85	1.460	10:56:16.9	10:57:20.1	0	1m03s	+63	45°	30°
19	Tmp	87	2.321	10:58:05.6	11:01:41.4	0	3m36s	+216	50°	31°
20	Tmp	94	3.664	11:00:52.1	11:04:14.1	0	3m22s	+202	50°	32°
21	Tmp	96	4.920	11:03:22.9	11:06:21.2	0	2m58s	+178	50°	36°
22	Tmp	101	6.570	11:06:43.0	11:09:18.3	0	2m35s	+155	50°	39°
23	Tmp	104	0.502	11:09:49.1	11:11:10.3	0	1m21s	+81	46°	40°
24	Tmp	109	2.018	11:13:05.9	11:14:07.1	0	1m01s	+61	45°	40°
25	Tmp	116	0.857	11:18:53.4	11:18:51.4	0	2s	-2	27°	40°
26	Tmp	122	2.711	11:22:13.5	11:22:07.0	0	7s	-7	34°	40°
27	Tmp	132	5.122	11:26:51.9	11:27:36.1	0	44s	+44	41°	40°
28	Tmp	138	6.323	11:29:24.5	11:30:25.8	0	1m01s	+61	44°	40°
29	Tmp	142	7.282	11:31:32.8	11:32:35.1	0	1m02s	+62	40°	38°
30	Tmp	148	0.270	11:34:15.6	11:34:33.8	0	18s	+18	38°	38°
31	Tmp	157	3.334	11:40:07.7	11:41:46.9	0	1m39s	+99	46°	37°
32	Tmp	160	3.935	11:41:40.2	11:43:12.0	0	1m32s	+92	45°	37°
33	Tmp	165	4.937	11:43:55.7	11:45:00.9	0	1m05s	+65	45°	37°
34	Tmp	166	5.903	11:46:50.7	11:47:56.7	0	1m06s	+66	46°	37°
35	Tmp	167	6.136	11:47:14.9	11:48:23.2	0	1m08s	+68	46°	37°
36	Tmp	170	6.982	11:48:56.7	11:49:57.0	0	1m00s	+60	46°	37°
37	Tmp	174	8.116	11:51:14.5	11:52:17.7	0	1m03s	+63	46°	37°
38	Tmp	179	9.398	11:53:35.9	11:54:33.1	0	57s	+57	45°	37°
39	Tmp	183	11.045	11:56:13.1	11:56:44.2	0	31s	+31	43°	38°
40	Tmp	189	0.306	12:31:44.7	12:31:50.0	0	5s	+5	30°	38°
41	Tmp	195	1.548	12:34:31.2	12:36:02.0	0	1m31s	+91	46°	38°
42	Tmp	199	2.262	12:36:12.4	12:37:24.4	0	1m12s	+72	45°	38°
43	Tmp	205	3.546	12:39:42.1	12:41:15.4	0	1m33s	+93	48°	38°
44	Tmp	207	3.904	12:40:33.6	12:42:13.4	0	1m40s	+100	49°	38°
45	Tmp	212	5.181	12:44:04.2	12:45:29.1	0	1m25s	+85	47°	38°
46	Tmp	217	6.140	12:46:04.1	12:47:36.3	0	1m32s	+92	48°	38°
47	Tmp	221	0.227	12:48:55.2	12:49:35.8	0	41s	+41	44°	37°
48	Tmp	223	0.897	12:49:59.5	12:50:19.8	0	20s	+20	42°	37°
49	Tmp	226	1.791	12:51:16.2	12:51:15.5	0	1s	-1	24°	37°
50	Tmp	229	2.660	12:52:54.9	12:52:42.3	0	13s	-13	38°	37°
51	Tmp	233	3.380	12:54:13.2	12:54:10.9	0	2s	-2	26°	37°
52	Tmp	238	3.832	12:56:28.6	12:56:53.0	0	24s	+24	41°	37°

PC	Tp	Trc	DistPC	Ideal	Passagem	Pen	Erro	Pontos	NoPC	AtePC
53	Tmp	243	5.036	12:59:55.2	13:01:28.9	0	1m34s	+94	48°	37°
54	Tmp	248	5.917	13:02:01.6	13:03:51.0	0	1m49s	+109	49°	37°
55	Tmp	249	6.386	13:03:11.6	13:05:26.6	0	2m15s	+135	50°	37°
56	Tmp	252	7.223	13:05:16.3	13:07:42.4	0	2m26s	+146	51°	37°
57	Tmp	258	0.351	13:08:29.6	13:10:07.6	0	1m38s	+98	50°	38°
58	Tmp	259	0.796	13:09:20.5	13:11:02.9	0	1m42s	+102	50°	38°
59	Tmp	261	1.837	13:11:29.7	13:13:25.0	0	1m55s	+115	51°	38°
60	Tmp	264	2.685	13:13:22.6	13:15:43.9	0	2m21s	+141	51°	38°
61	Tmp	266	3.800	13:15:49.5	13:18:33.9	0	2m44s	+164	52°	39°
62	Tmp	272	0.160	13:18:21.8	13:21:25.8	0	3m04s	+184	52°	40°
63	Tmp	275	1.453	13:21:44.6	13:26:00.9	0	4m16s	[+256]	55°	40°
64	Tmp	277	1.801	13:22:41.6	13:27:11.0	0	4m29s	[+269]	55°	40°
65	Tmp	283	4.174	13:27:16.7	13:31:54.6	0	4m38s	[+278]	55°	40°
66	Tmp	284	5.343	13:29:24.5	13:34:08.2	0	4m44s	[+284]	55°	40°
67	Tmp	289	7.162	13:32:44.8	13:37:03.0	0	4m18s	[+258]	52°	40°
68	Tmp	296	8.797	13:36:09.2	13:39:54.5	0	3m45s	[+225]	52°	40°
69	Tmp	301	10.847	13:40:28.5	13:44:41.1	0	4m13s	[+253]	51°	40°
Num	59	Pen	0	PCZ	1	Total PP	4087	Col. Final	40°	



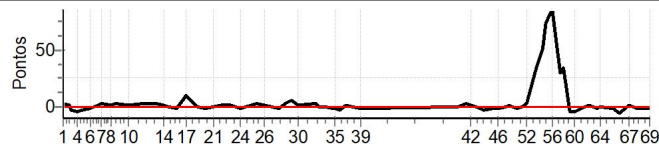


GRAVATA - PE - Mitsubishi MotorSports 2023

Performance Individual

PC	Tp	Trc	DistPC	Ideal	Passagem	Pen	Erro	Pontos	NoPC	AtePC
N u m	60	60 / Henrique Ferreira de Paiva / Rafael Ferreira de Paiva								
		Cat / NL / Largada		LIGHT / 60 / 09:40:00						
		Recife-PE			PAJERO 4X4 HPE D 3.2L A/T					
PC	Tp	Trc	DistPC	Ideal	Passagem	Pen	Erro	Pontos	NoPC	AtePC
1	Tmp	3	0.275	10:10:32.4	10:10:34.7	0	2s	+2	15°	12°
2	Tmp	8	1.269	10:12:37.1	10:12:37.8	0	1s	+1	14°	11°
3	Tmp	9	1.778	10:13:35.9	10:13:32.9	0	3s	-3	11°	11°
4	Tmp	12	2.914	10:15:41.6	10:15:37.7	0	4s	-4	20°	14°
5	Tmp	17	3.721	10:17:20.4	10:17:17.1	0	3s	-3	18°	17°
6	Tmp	23	4.938	10:20:05.3	10:20:03.1	0	2s	-2	15°	16°
7	Tmp	30	0.349	10:24:27.6	10:24:31.0	0	3s	+3	20°	14°
8	Tmp	36	1.737	10:28:01.1	10:28:02.5	0	1s	+1	10°	12°
9	Tmp	37	2.575	10:29:30.2	10:29:33.4	0	3s	+3	22°	13°
10	Tmp	43	4.719	10:33:54.7	10:33:55.5	0	1s	+1	11°	11°
11	Tmp	51	6.654	10:39:01.7	10:39:04.4	0	3s	+3	24°	12°
12	Tmp	54	7.048	10:39:45.4	10:39:47.8	0	2s	+2	17°	11°
13	Tmp	62	8.874	10:43:52.4	10:43:55.7	0	3s	+3	22°	11°
14	Tmp	69	0.485	10:46:47.9	10:46:49.2	0	1s	+1	11°	11°
15	Tmp	71	1.018	10:48:14.3	10:48:14.2	0	0s	0	7°	11°
16	Tmp	74	2.259	10:51:13.8	10:51:11.5	0	2s	-2	11°	11°
17	Tmp	81	0.392	10:55:04.8	10:55:15.1	0	10s	[+10]	34°	13°
18	Tmp	85	1.460	10:57:16.9	10:57:21.3	0	4s	+4	21°	12°
19	Tmp	87	2.321	10:59:05.6	10:59:05.2	0	0s	0	3°	11°
20	Tmp	94	3.664	11:01:52.1	11:01:51.3	0	1s	-1	12°	11°
21	Tmp	96	4.920	11:04:22.9	11:04:22.8	0	0s	0	4°	7°
22	Tmp	101	6.570	11:07:43.0	11:07:44.4	0	1s	+1	14°	7°
23	Tmp	104	0.502	11:10:49.1	11:10:50.3	0	1s	+1	18°	6°
24	Tmp	109	2.018	11:14:05.9	11:14:05.2	0	1s	-1	17°	6°
25	Tmp	116	0.857	11:19:53.4	11:19:55.8	0	2s	+2	26°	6°
26	Tmp	122	2.711	11:23:13.5	11:23:14.6	0	1s	+1	15°	6°
27	Tmp	132	5.122	11:27:51.9	11:27:50.7	0	1s	-1	11°	6°
28	Tmp	138	6.323	11:30:24.5	11:30:26.8	0	2s	+2	15°	6°
29	Tmp	142	7.282	11:32:32.8	11:32:37.4	0	5s	+5	20°	6°
30	Tmp	148	0.270	11:35:15.6	11:35:16.5	0	1s	+1	19°	6°
31	Tmp	157	3.334	11:41:07.7	11:41:10.8	0	3s	+3	22°	7°
32	Tmp	160	3.935	11:42:40.2	11:42:40.1	0	0s	0	3°	7°
33	Tmp	165	4.937	11:44:55.7	11:44:55.9	0	0s	0	4°	6°
34	Tmp	166	5.903	11:47:50.7	11:47:49.7	0	1s	-1	12°	6°
35	Tmp	167	6.136	11:48:14.9	11:48:13.1	0	2s	-2	19°	7°
36	Tmp	170	6.982	11:49:56.7	11:49:54.1	0	3s	-3	22°	7°
37	Tmp	174	8.116	11:52:14.5	11:52:15.4	0	1s	+1	16°	6°
38	Tmp	179	9.398	11:54:35.9	11:54:35.8	0	0s	0	5°	6°
39	Tmp	183	11.045	11:57:13.1	11:57:12.6	0	1s	-1	12°	6°
40	Tmp	189	0.306	12:32:44.7	12:32:45.1	0	0s	0	5°	6°
41	Tmp	195	1.548	12:35:31.2	12:35:32.9	0	2s	+2	21°	6°
42	Tmp	199	2.262	12:37:12.4	12:37:13.5	0	1s	+1	15°	6°
43	Tmp	205	3.546	12:40:42.1	12:40:41.1	0	1s	-1	14°	6°
44	Tmp	207	3.904	12:41:33.6	12:41:30.5	0	3s	-3	17°	6°
45	Tmp	212	5.181	12:45:04.2	12:45:02.3	0	2s	-2	16°	6°
46	Tmp	217	6.140	12:47:04.1	12:47:02.4	0	2s	-2	17°	6°
47	Tmp	221	0.227	12:49:55.2	12:49:55.6	0	0s	0	8°	6°
48	Tmp	223	0.897	12:50:59.5	12:51:00.4	0	1s	+1	20°	6°
49	Tmp	226	1.791	12:52:16.2	12:52:16.5	0	0s	0	9°	6°
50	Tmp	229	2.660	12:53:54.9	12:53:53.0	0	2s	-2	12°	6°
51	Tmp	233	3.380	12:55:13.2	12:55:13.4	0	0s	0	5°	6°
52	Tmp	238	3.832	12:57:28.6	12:57:32.0	0	3s	+3	23°	6°

PC	Tp	Trc	DistPC	Ideal	Passagem	Pen	Erro	Pontos	NoPC	AtePC
53	Tmp	243	5.036	13:00:55.2	13:01:30.6	0	35s	[+35]	43°	6°
54	Tmp	248	5.917	13:03:01.6	13:03:53.8	0	52s	[+52]	45°	7°
55	Tmp	249	6.386	13:04:11.6	13:05:27.6	0	1m16s	[+76]	47°	7°
56	Tmp	252	7.223	13:06:16.3	13:07:43.7	0	1m27s	[+87]	48°	7°
57	Tmp	258	0.351	13:09:29.6	13:09:59.7	0	30s	[+30]	44°	7°
58	Tmp	259	0.796	13:10:20.5	13:10:54.3	0	34s	[+34]	46°	8°
59	Tmp	261	1.837	13:12:29.7	13:12:24.6	0	5s	-5	36°	8°
60	Tmp	264	2.685	13:14:22.6	13:14:17.5	0	5s	-5	34°	10°
61	Tmp	266	3.800	13:16:49.5	13:16:49.0	0	1s	-1	9°	8°
62	Tmp	272	0.160	13:19:21.8	13:19:22.9	0	1s	+1	21°	8°
63	Tmp	275	1.453	13:22:44.6	13:22:43.6	0	1s	-1	16°	8°
64	Tmp	277	1.801	13:23:41.6	13:23:41.4	0	0s	0	8°	8°
65	Tmp	283	4.174	13:28:16.7	13:28:14.4	0	2s	-2	14°	8°
66	Tmp	284	5.343	13:30:24.5	13:30:18.9	0	6s	-6	21°	8°
67	Tmp	289	7.162	13:33:44.8	13:33:46.0	0	1s	+1	15°	8°
68	Tmp	296	8.797	13:37:09.2	13:37:08.6	0	1s	-1	16°	8°
69	Tmp	301	10.847	13:41:28.5	13:41:27.4	0	1s	-1	14°	8°
Num	60	Pen	0	PCZ	11	Total PP	106	Col. Final	8°	



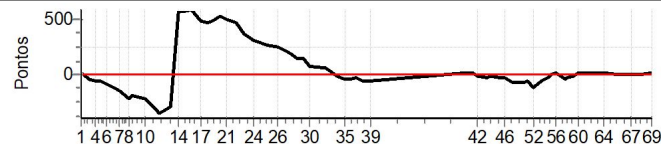


GRAVATA - PE - Mitsubishi MotorSports 2023

Performance Individual

PC	Tp	Trc	DistPC	Ideal	Passagem	Pen	Erro	Pontos	NoPC	AtePC
N u m	61	61 / Bruno Toscano / Carlos José Alves Brandão Neto								
		Cat / NL / Largada		LIGHT / 61 / 09:41:00						
		Camaragibe-PE				L200 TRITON 3.2 DIESEL MT/GLS				
PC	Tp	Trc	DistPC	Ideal	Passagem	Pen	Erro	Pontos	NoPC	AtePC
1	Tmp	3	0.275	10:11:32.4	10:11:36.8	0	4s	+4	25°	21°
2	Tmp	8	1.269	10:13:37.1	10:12:57.1	0	40s	-40	44°	51°
3	Tmp	9	1.778	10:14:35.9	10:13:42.8	0	53s	-53	46°	50°
4	Tmp	12	2.914	10:16:41.6	10:15:39.8	0	1m02s	-62	41°	47°
5	Tmp	17	3.721	10:18:20.4	10:17:19.9	0	1m01s	-61	40°	46°
6	Tmp	23	4.938	10:21:05.3	10:19:27.7	0	1m38s	-98	42°	46°
7	Tmp	30	0.349	10:25:27.6	10:22:47.5	0	2m40s	-160	47°	47°
8	Tmp	36	1.737	10:29:01.1	10:25:09.8	0	3m51s	-231	53°	49°
9	Tmp	37	2.575	10:30:30.2	10:27:06.1	0	3m24s	-204	52°	49°
10	Tmp	43	4.719	10:34:54.7	10:30:55.5	0	3m59s	-239	54°	50°
11	Tmp	51	6.654	10:40:01.7	10:34:04.9	0	5m57s	-357	55°	53°
12	Tmp	54	7.048	10:40:45.4	10:34:38.0	0	6m07s	-367	55°	53°
13	Tmp	62	8.874	10:44:52.4	10:39:39.4	0	5m13s	-313	55°	53°
14	Tmp	69	0.485	10:47:47.9	10:57:22.7	0	9m35s	[+575]	56°	53°
15	Tmp	71	1.018	10:49:14.3	10:58:54.5	0	9m40s	[+580]	56°	53°
16	Tmp	74	2.259	10:52:13.8	11:02:06.7	0	9m53s	[+593]	56°	53°
17	Tmp	81	0.392	10:56:04.8	11:04:06.9	0	8m02s	[+482]	55°	53°
18	Tmp	85	1.460	10:58:16.9	11:06:13.2	0	7m56s	+476	55°	54°
19	Tmp	87	2.321	11:00:05.6	11:08:07.0	0	8m01s	[+481]	55°	54°
20	Tmp	94	3.664	11:02:52.1	11:11:52.0	0	9m00s	[+540]	55°	53°
21	Tmp	96	4.920	11:05:22.9	11:13:42.6	0	8m20s	[+500]	54°	53°
22	Tmp	101	6.570	11:08:43.0	11:16:37.7	0	7m55s	+475	54°	54°
23	Tmp	104	0.502	11:11:49.1	11:18:02.9	0	6m14s	+374	54°	54°
24	Tmp	109	2.018	11:15:05.9	11:20:08.8	0	5m03s	+303	54°	54°
25	Tmp	116	0.857	11:20:53.4	11:25:15.6	0	4m22s	+262	52°	54°
26	Tmp	122	2.711	11:24:13.5	11:28:18.3	0	4m05s	+245	52°	54°
27	Tmp	132	5.122	11:28:51.9	11:31:54.7	0	3m03s	+183	50°	53°
28	Tmp	138	6.323	11:31:24.5	11:33:43.8	0	2m19s	+139	49°	53°
29	Tmp	142	7.282	11:33:32.8	11:35:51.9	0	2m19s	+139	47°	53°
30	Tmp	148	0.270	11:36:15.6	11:37:25.4	0	1m10s	+70	45°	53°
31	Tmp	157	3.334	11:42:07.7	11:43:01.9	0	54s	+54	43°	52°
32	Tmp	160	3.935	11:43:40.2	11:44:04.4	0	24s	+24	37°	52°
33	Tmp	165	4.937	11:45:55.7	11:45:38.7	0	17s	-17	39°	52°
34	Tmp	166	5.903	11:48:50.7	11:47:58.8	0	52s	-52	44°	52°
35	Tmp	167	6.136	11:49:14.9	11:48:24.9	0	50s	-50	44°	52°
36	Tmp	170	6.982	11:50:56.7	11:49:59.4	0	57s	-57	45°	51°
37	Tmp	174	8.116	11:53:14.5	11:52:31.5	0	43s	-43	45°	51°
38	Tmp	179	9.398	11:55:35.9	11:54:34.4	0	1m02s	-62	46°	50°
39	Tmp	183	11.045	11:58:13.1	11:57:04.2	0	1m09s	-69	46°	49°
40	Tmp	189	0.306	12:33:44.7	12:33:45.5	0	1s	+1	12°	49°
41	Tmp	195	1.548	12:36:31.2	12:36:38.9	0	8s	+8	31°	49°
42	Tmp	199	2.262	12:38:12.4	12:37:52.6	0	20s	-20	40°	49°
43	Tmp	205	3.546	12:41:42.1	12:41:11.2	0	31s	-31	40°	49°
44	Tmp	207	3.904	12:42:33.6	12:42:06.4	0	27s	-27	40°	49°
45	Tmp	212	5.181	12:46:04.2	12:45:26.8	0	37s	-37	43°	49°
46	Tmp	217	6.140	12:48:04.1	12:47:33.1	0	31s	-31	41°	49°
47	Tmp	221	0.227	12:50:55.2	12:49:30.7	0	1m25s	-85	47°	47°
48	Tmp	223	0.897	12:51:59.5	12:50:40.9	0	1m19s	-79	48°	47°
49	Tmp	226	1.791	12:53:16.2	12:51:59.0	0	1m17s	-77	48°	46°
50	Tmp	229	2.660	12:54:54.9	12:53:34.1	0	1m21s	-81	49°	45°
51	Tmp	233	3.380	12:56:13.2	12:54:59.3	0	1m14s	-74	49°	45°
52	Tmp	238	3.832	12:58:28.6	12:56:19.6	0	2m09s	-129	48°	45°

PC	Tp	Trc	DistPC	Ideal	Passagem	Pen	Erro	Pontos	NoPC	AtePC
53	Tmp	243	5.036	13:01:55.2	13:00:53.1	0	1m02s	-62	46°	45°
54	Tmp	248	5.917	13:04:01.6	13:03:28.8	0	33s	-33	43°	45°
55	Tmp	249	6.386	13:05:11.6	13:05:07.0	0	5s	-5	26°	45°
56	Tmp	252	7.223	13:07:16.3	13:07:20.7	0	4s	+4	28°	44°
57	Tmp	258	0.351	13:10:29.6	13:09:41.9	0	48s	-48	46°	44°
58	Tmp	259	0.796	13:11:20.5	13:10:49.5	0	31s	-31	45°	44°
59	Tmp	261	1.837	13:13:29.7	13:13:14.2	0	16s	-16	41°	44°
60	Tmp	264	2.685	13:15:22.6	13:15:27.0	0	4s	+4	30°	44°
61	Tmp	266	3.800	13:17:49.5	13:17:50.8	0	1s	+1	8°	44°
62	Tmp	272	0.160	13:20:21.8	13:20:23.5	0	2s	+2	27°	44°
63	Tmp	275	1.453	13:23:44.6	13:23:52.9	0	8s	+8	30°	44°
64	Tmp	277	1.801	13:24:41.6	13:24:50.7	0	9s	+9	36°	44°
65	Tmp	283	4.174	13:29:16.7	13:29:16.3	0	0s	0	3°	44°
66	Tmp	284	5.343	13:31:24.5	13:31:22.0	0	3s	-3	12°	44°
67	Tmp	289	7.162	13:34:44.8	13:34:41.0	0	4s	-4	26°	44°
68	Tmp	296	8.797	13:38:09.2	13:38:09.6	0	0s	0	8°	44°
69	Tmp	301	10.847	13:42:28.5	13:42:30.6	0	2s	+2	19°	44°
Num	61	Pen	0	PCZ	2	Total PP	6195	Col. Final	44°	



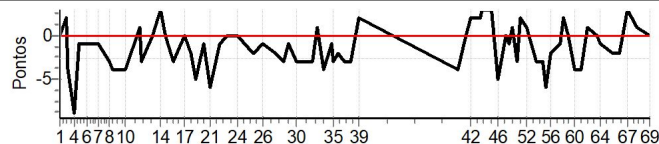


GRAVATA - PE - Mitsubishi MotorSports 2023

Performance Individual

PC	Tp	Trc	DistPC	Ideal	Passagem	Pen	Erro	Pontos	NoPC	AtePC
N u m	62	62 / Hyago Luiz Moraes da Cunha / Flavio Dagoberto Silva Camara								
		Cat / NL / Largada		LIGHT / 62 / 09:42:00						
		Recife-PE			L200 TRITON SPORT HPE-S 2.4 D 4X					
PC	Tp	Trc	DistPC	Ideal	Passagem	Pen	Erro	Pontos	NoPC	AtePC
1	Tmp	3	0.275	10:12:32.4	10:12:32.5	0	0s	0	3°	3°
2	Tmp	8	1.269	10:14:37.1	10:14:38.8	0	2s	[+2]	18°	5°
3	Tmp	9	1.778	10:15:35.9	10:15:32.4	0	4s	-4	19°	10°
4	Tmp	12	2.914	10:17:41.6	10:17:32.3	0	9s	-9	25°	22°
5	Tmp	17	3.721	10:19:20.4	10:19:19.4	0	1s	-1	6°	21°
6	Tmp	23	4.938	10:22:05.3	10:22:04.3	0	1s	-1	12°	21°
7	Tmp	30	0.349	10:26:27.6	10:26:26.9	0	1s	-1	9°	17°
8	Tmp	36	1.737	10:30:01.1	10:29:57.7	0	3s	-3	20°	16°
9	Tmp	37	2.575	10:31:30.2	10:31:26.2	0	4s	-4	24°	15°
10	Tmp	43	4.719	10:35:54.7	10:35:50.6	0	4s	-4	22°	16°
11	Tmp	51	6.654	10:41:01.7	10:41:02.4	0	1s	+1	9°	18°
12	Tmp	54	7.048	10:41:45.4	10:41:42.8	0	3s	-3	21°	19°
13	Tmp	62	8.874	10:45:52.4	10:45:52.5	0	0s	0	6°	17°
14	Tmp	69	0.485	10:48:47.9	10:48:50.4	0	3s	[+3]	19°	17°
15	Tmp	71	1.018	10:50:14.3	10:50:14.1	0	0s	0	6°	15°
16	Tmp	74	2.259	10:53:13.8	10:53:10.8	0	3s	-3	19°	15°
17	Tmp	81	0.392	10:57:04.8	10:57:04.7	0	0s	0	5°	15°
18	Tmp	85	1.460	10:59:16.9	10:59:14.7	0	2s	-2	14°	15°
19	Tmp	87	2.321	11:01:05.6	11:01:00.9	0	5s	-5	25°	15°
20	Tmp	94	3.664	11:03:52.1	11:03:51.0	0	1s	-1	11°	15°
21	Tmp	96	4.920	11:06:22.9	11:06:16.7	0	6s	-6	28°	15°
22	Tmp	101	6.570	11:09:43.0	11:09:42.2	0	1s	-1	13°	15°
23	Tmp	104	0.502	11:12:49.1	11:12:48.8	0	0s	0	4°	15°
24	Tmp	109	2.018	11:16:05.9	11:16:06.3	0	0s	0	9°	15°
25	Tmp	116	0.857	11:21:53.4	11:21:51.5	0	2s	-2	25°	15°
26	Tmp	122	2.711	11:25:13.5	11:25:13.0	0	1s	-1	14°	15°
27	Tmp	132	5.122	11:29:51.9	11:29:49.8	0	2s	-2	16°	14°
28	Tmp	138	6.323	11:32:24.5	11:32:21.8	0	3s	-3	20°	13°
29	Tmp	142	7.282	11:34:32.8	11:34:31.5	0	1s	-1	7°	13°
30	Tmp	148	0.270	11:37:15.6	11:37:13.1	0	3s	-3	33°	14°
31	Tmp	157	3.334	11:43:07.7	11:43:04.7	0	3s	-3	21°	15°
32	Tmp	160	3.935	11:44:40.2	11:44:40.8	0	1s	+1	14°	14°
33	Tmp	165	4.937	11:46:55.7	11:46:51.7	0	4s	-4	24°	13°
34	Tmp	166	5.903	11:49:50.7	11:49:49.3	0	1s	-1	11°	13°
35	Tmp	167	6.136	11:50:14.9	11:50:12.0	0	3s	-3	23°	12°
36	Tmp	170	6.982	11:51:56.7	11:51:55.1	0	2s	-2	16°	12°
37	Tmp	174	8.116	11:54:14.5	11:54:11.7	0	3s	-3	27°	12°
38	Tmp	179	9.398	11:56:35.9	11:56:33.0	0	3s	-3	21°	12°
39	Tmp	183	11.045	11:59:13.1	11:59:14.7	0	2s	[+2]	17°	12°
40	Tmp	189	0.306	12:34:44.7	12:34:40.9	0	4s	-4	29°	12°
41	Tmp	195	1.548	12:37:31.2	12:37:31.6	0	0s	0	2°	12°
42	Tmp	199	2.262	12:39:12.4	12:39:14.4	0	2s	[+2]	22°	12°
43	Tmp	205	3.546	12:42:42.1	12:42:44.3	0	2s	+2	17°	12°
44	Tmp	207	3.904	12:43:33.6	12:43:36.3	0	3s	[+3]	16°	12°
45	Tmp	212	5.181	12:47:04.2	12:47:07.1	0	3s	[+3]	20°	12°
46	Tmp	217	6.140	12:49:04.1	12:48:58.7	0	5s	-5	24°	12°
47	Tmp	221	0.227	12:51:55.2	12:51:55.6	0	0s	0	7°	12°
48	Tmp	223	0.897	12:52:59.5	12:52:58.8	0	1s	-1	19°	12°
49	Tmp	226	1.791	12:54:16.2	12:54:16.9	0	1s	+1	23°	12°
50	Tmp	229	2.660	12:55:54.9	12:55:51.8	0	3s	-3	15°	12°
51	Tmp	233	3.380	12:57:13.2	12:57:15.3	0	2s	+2	25°	12°
52	Tmp	238	3.832	12:59:28.6	12:59:29.5	0	1s	+1	11°	12°

PC	Tp	Trc	DistPC	Ideal	Passagem	Pen	Erro	Pontos	NoPC	AtePC
53	Tmp	243	5.036	13:02:55.2	13:02:52.0	0	3s	-3	23°	12°
54	Tmp	248	5.917	13:05:01.6	13:04:59.1	0	3s	-3	26°	12°
55	Tmp	249	6.386	13:06:11.6	13:06:05.7	0	6s	-6	30°	13°
56	Tmp	252	7.223	13:08:16.3	13:08:14.1	0	2s	-2	20°	13°
57	Tmp	258	0.351	13:11:29.6	13:11:28.3	0	1s	-1	11°	13°
58	Tmp	259	0.796	13:12:20.5	13:12:22.3	0	2s	+2	24°	13°
59	Tmp	261	1.837	13:14:29.7	13:14:30.0	0	0s	0	10°	13°
60	Tmp	264	2.685	13:16:22.6	13:16:18.2	0	4s	-4	29°	13°
61	Tmp	266	3.800	13:18:49.5	13:18:45.2	0	4s	-4	28°	13°
62	Tmp	272	0.160	13:21:21.8	13:21:22.9	0	1s	+1	20°	13°
63	Tmp	275	1.453	13:24:44.6	13:24:44.4	0	0s	0	5°	12°
64	Tmp	277	1.801	13:25:41.6	13:25:41.0	0	1s	-1	18°	12°
65	Tmp	283	4.174	13:30:16.7	13:30:14.8	0	2s	-2	13°	12°
66	Tmp	284	5.343	13:32:24.5	13:32:22.4	0	2s	-2	8°	11°
67	Tmp	289	7.162	13:35:44.8	13:35:47.5	0	3s	[+3]	22°	11°
68	Tmp	296	8.797	13:39:09.2	13:39:10.1	0	1s	+1	15°	11°
69	Tmp	301	10.847	13:43:28.5	13:43:28.8	0	0s	0	8°	11°
Num	62	Pen	0	PCZ	11	Total PP	132	Col. Final	11°	





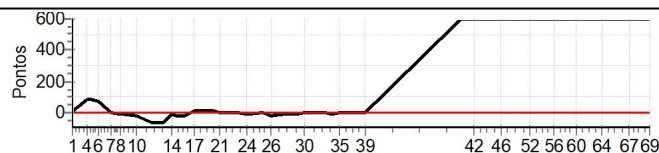
GRAVATA - PE - Mitsubishi MotorSports 2023

Performance Individual

PC	Tp	Trc	DistPC	Ideal	Passagem	Pen	Erro	Pontos	NoPC	AtePC
N u m	63	63 / Joachim Steffan / Marlete Maria da Silva Steffan								
		Cat / NL / Largada LIGHT / 63 / 09:43:00								
		Cabo Santo Agostinho-PE				L200 TRITON SPORT HPE-S 2.4 D 4X				
PC	Tp	Trc	DistPC	Ideal	Passagem	Pen	Erro	Pontos	NoPC	AtePC
1	Tmp	3	0.275	10:13:32.4	10:13:43.2	0	11s	+11	41°	37°
2	Tmp	8	1.269	10:15:37.1	10:16:25.4	0	48s	[+48]	45°	42°
3	Tmp	9	1.778	10:16:35.9	10:17:29.1	0	53s	[+53]	45°	44°
4	Tmp	12	2.914	10:18:41.6	10:20:05.9	0	1m24s	[+84]	45°	44°
5	Tmp	17	3.721	10:20:20.4	10:21:44.3	0	1m24s	[+84]	45°	45°
6	Tmp	23	4.938	10:23:05.3	10:24:19.0	0	1m14s	[+74]	38°	44°
7	Tmp	30	0.349	10:27:27.6	10:27:36.3	0	9s	+9	24°	41°
8	Tmp	36	1.737	10:31:01.1	10:30:52.3	0	9s	-9	27°	37°
9	Tmp	37	2.575	10:32:30.2	10:32:22.6	0	8s	-8	30°	36°
10	Tmp	43	4.719	10:36:54.7	10:36:43.9	0	11s	-11	30°	36°
11	Tmp	51	6.654	10:42:01.7	10:41:10.0	0	52s	-52	41°	34°
12	Tmp	54	7.048	10:42:45.4	10:41:52.5	0	53s	-53	40°	36°
13	Tmp	62	8.874	10:46:52.4	10:45:55.0	0	57s	-57	40°	37°
14	Tmp	69	0.485	10:49:47.9	10:49:39.2	0	9s	-9	31°	37°
15	Tmp	71	1.018	10:51:14.3	10:50:53.8	0	21s	-21	38°	37°
16	Tmp	74	2.259	10:54:13.8	10:53:55.5	0	18s	-18	36°	36°
17	Tmp	81	0.392	10:58:04.8	10:58:17.8	0	13s	+13	36°	34°
18	Tmp	85	1.460	11:00:16.9	11:00:33.3	0	16s	[+16]	35°	34°
19	Tmp	87	2.321	11:02:05.6	11:02:21.8	0	16s	[+16]	32°	34°
20	Tmp	94	3.664	11:04:52.1	11:05:05.4	0	13s	+13	33°	34°
21	Tmp	96	4.920	11:07:22.9	11:07:31.3	0	8s	+8	31°	32°
22	Tmp	101	6.570	11:10:43.0	11:10:48.0	0	5s	+5	26°	32°
23	Tmp	104	0.502	11:13:49.1	11:13:49.2	0	0s	0	3°	32°
24	Tmp	109	2.018	11:17:05.9	11:17:02.0	0	4s	-4	29°	31°
25	Tmp	116	0.857	11:22:53.4	11:22:54.6	0	1s	+1	21°	30°
26	Tmp	122	2.711	11:26:13.5	11:25:59.3	0	14s	-14	39°	30°
27	Tmp	132	5.122	11:30:51.9	11:30:43.2	0	9s	-9	30°	30°
28	Tmp	138	6.323	11:33:24.5	11:33:16.0	0	9s	-9	33°	30°
29	Tmp	142	7.282	11:35:32.8	11:35:23.8	0	9s	-9	28°	29°
30	Tmp	148	0.270	11:38:15.6	11:38:20.7	0	5s	+5	34°	29°
31	Tmp	157	3.334	11:44:07.7	11:44:10.8	0	3s	+3	20°	30°
32	Tmp	160	3.935	11:45:40.2	11:45:42.2	0	2s	+2	21°	30°
33	Tmp	165	4.937	11:47:55.7	11:47:50.7	0	5s	-5	29°	30°
34	Tmp	166	5.903	11:50:50.7	11:50:50.8	0	0s	0	3°	30°
35	Tmp	167	6.136	11:51:14.9	11:51:16.2	0	1s	+1	15°	30°
36	Tmp	170	6.982	11:52:56.7	11:52:58.4	0	2s	+2	15°	30°
37	Tmp	174	8.116	11:55:14.5	11:55:17.4	0	3s	+3	26°	30°
38	Tmp	179	9.398	11:57:35.9	11:57:37.9	0	2s	+2	15°	29°
39	Tmp	183	11.045	12:00:13.1	12:00:22.4	0	9s	+9	36°	29°
40	Tmp	189	0.306	12:35:44.7	--:--:--	0		+600	64°	35°
41	Tmp	195	1.548	12:38:31.2	--:--:--	0		+600	64°	39°
42	Tmp	199	2.262	12:40:12.4	--:--:--	0		+600	64°	41°
43	Tmp	205	3.546	12:43:42.1	--:--:--	0		+600	64°	42°
44	Tmp	207	3.904	12:44:33.6	--:--:--	0		+600	64°	43°
45	Tmp	212	5.181	12:48:04.2	--:--:--	0		+600	64°	44°
46	Tmp	217	6.140	12:50:04.1	--:--:--	0		+600	64°	44°
47	Tmp	221	0.227	12:52:55.2	--:--:--	0		+600	64°	44°
48	Tmp	223	0.897	12:53:59.5	--:--:--	0		+600	64°	44°
49	Tmp	226	1.791	12:55:16.2	--:--:--	0		+600	64°	45°
50	Tmp	229	2.660	12:56:54.9	--:--:--	0		+600	64°	47°
51	Tmp	233	3.380	12:58:13.2	--:--:--	0		+600	64°	49°
52	Tmp	238	3.832	13:00:28.6	--:--:--	0		+600	64°	49°

PC	Tp	Trc	DistPC	Ideal	Passagem	Pen	Erro	Pontos	NoPC	AtePC
53	Tmp	243	5.036	13:03:55.2	--:--:--	0		+600	64°	50°
54	Tmp	248	5.917	13:06:01.6	--:--:--	0		+600	64°	51°
55	Tmp	249	6.386	13:07:11.6	--:--:--	0		+600	64°	51°
56	Tmp	252	7.223	13:09:16.3	--:--:--	0		+600	64°	51°
57	Tmp	258	0.351	13:12:29.6	--:--:--	0		+600	64°	51°
58	Tmp	259	0.796	13:13:20.5	--:--:--	0		+600	64°	52°
59	Tmp	261	1.837	13:15:29.7	--:--:--	0		+600	64°	52°
60	Tmp	264	2.685	13:17:22.6	--:--:--	0		+600	64°	53°
61	Tmp	266	3.800	13:19:49.5	--:--:--	0		+600	64°	53°
62	Tmp	272	0.160	13:22:21.8	--:--:--	0		+600	64°	53°
63	Tmp	275	1.453	13:25:44.6	--:--:--	0		+600	64°	53°
64	Tmp	277	1.801	13:26:41.6	--:--:--	0		+600	64°	53°
65	Tmp	283	4.174	13:31:16.7	--:--:--	0		+600	63°	53°
66	Tmp	284	5.343	13:33:24.5	--:--:--	0		+600	63°	54°
67	Tmp	289	7.162	13:36:44.8	--:--:--	0		+600	63°	54°
68	Tmp	296	8.797	13:40:09.2	--:--:--	0		+600	63°	54°
69	Tmp	301	10.847	13:44:28.5	--:--:--	0		+600	63°	54°

Num	63	Pen	0	PCZ	2	Total PP	18375	Col. Final	54°
-----	----	-----	---	-----	---	----------	-------	------------	-----





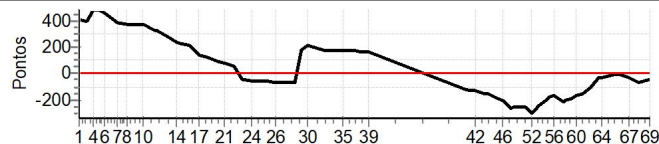
GRAVATA - PE - Mitsubishi MotorSports 2023

Performance Individual

PC	Tp	Trc	DistPC	Ideal	Passagem	Pen	Erro	Pontos	NoPC	AtePC
N u m	64	64 / Jader de Sales Cabral Junior / Andrea Rodrigues								
		Cat / NL / Largada		LIGHT / 64 / 09:44:00						
		Recife-PE			L200 TRITON SPORT HPE-S 2.4 D 4X					
PC	Tp	Trc	DistPC	Ideal	Passagem	Pen	Erro	Pontos	NoPC	AtePC
1	Tmp	3	0.275	10:14:32.4	10:21:24.4	0	6m52s	[+412]	58°	50°
2	Tmp	8	1.269	10:16:37.1	10:23:24.5	0	6m47s	[+407]	58°	58°
3	Tmp	9	1.778	10:17:35.9	10:24:24.6	0	6m49s	[+409]	58°	58°
4	Tmp	12	2.914	10:19:41.6	10:27:49.9	0	8m08s	[+488]	58°	58°
5	Tmp	17	3.721	10:21:20.4	10:29:30.8	0	8m10s	[+490]	58°	58°
6	Tmp	23	4.938	10:24:05.3	10:31:48.4	0	7m43s	[+463]	57°	58°
7	Tmp	30	0.349	10:28:27.6	10:34:58.0	0	6m30s	[+390]	57°	59°
8	Tmp	36	1.737	10:32:01.1	10:38:23.9	0	6m23s	+383	56°	59°
9	Tmp	37	2.575	10:33:30.2	10:39:53.1	0	6m23s	+383	56°	58°
10	Tmp	43	4.719	10:37:54.7	10:44:11.4	0	6m17s	+377	56°	58°
11	Tmp	51	6.654	10:43:01.7	10:48:27.5	0	5m26s	+326	54°	57°
12	Tmp	54	7.048	10:43:45.4	10:49:16.6	0	5m31s	+331	54°	57°
13	Tmp	62	8.874	10:47:52.4	10:52:34.8	0	4m42s	+282	54°	57°
14	Tmp	69	0.485	10:50:47.9	10:54:45.5	0	3m58s	+238	52°	56°
15	Tmp	71	1.018	10:52:14.3	10:56:05.7	0	3m51s	+231	52°	56°
16	Tmp	74	2.259	10:55:13.8	10:58:55.7	0	3m42s	+222	52°	56°
17	Tmp	81	0.392	10:59:04.8	11:01:27.9	0	2m23s	+143	50°	56°
18	Tmp	85	1.460	11:01:16.9	11:03:30.7	0	2m14s	+134	49°	55°
19	Tmp	87	2.321	11:03:05.6	11:05:04.4	0	1m59s	+119	48°	55°
20	Tmp	94	3.664	11:05:52.1	11:07:20.2	0	1m28s	+88	46°	55°
21	Tmp	96	4.920	11:08:22.9	11:09:38.2	0	1m15s	+75	44°	54°
22	Tmp	101	6.570	11:11:43.0	11:12:33.8	0	51s	+51	41°	53°
23	Tmp	104	0.502	11:14:49.1	11:14:03.9	0	45s	-45	43°	53°
24	Tmp	109	2.018	11:18:05.9	11:17:08.8	0	57s	-57	44°	53°
25	Tmp	116	0.857	11:23:53.4	11:22:57.4	0	56s	-56	45°	52°
26	Tmp	122	2.711	11:27:13.5	11:26:02.4	0	1m11s	-71	47°	52°
27	Tmp	132	5.122	11:31:51.9	11:30:44.8	0	1m07s	-67	47°	52°
28	Tmp	138	6.323	11:34:24.5	11:33:20.0	0	1m05s	-65	46°	52°
29	Tmp	142	7.282	11:36:32.8	11:39:34.1	0	3m01s	+181	49°	52°
30	Tmp	148	0.270	11:39:15.6	11:42:50.0	0	3m34s	+214	50°	51°
31	Tmp	157	3.334	11:45:07.7	11:48:11.1	0	3m03s	+183	49°	51°
32	Tmp	160	3.935	11:46:40.2	11:49:44.0	0	3m04s	+184	49°	50°
33	Tmp	165	4.937	11:48:55.7	11:51:56.9	0	3m01s	+181	50°	50°
34	Tmp	166	5.903	11:51:50.7	11:54:50.1	0	2m59s	+179	50°	50°
35	Tmp	167	6.136	11:52:14.9	11:55:14.9	0	3m00s	+180	50°	50°
36	Tmp	170	6.982	11:53:56.7	11:56:55.0	0	2m58s	+178	50°	50°
37	Tmp	174	8.116	11:56:14.5	11:59:17.3	0	3m03s	+183	50°	50°
38	Tmp	179	9.398	11:58:35.9	12:01:28.5	0	2m53s	+173	50°	51°
39	Tmp	183	11.045	12:01:13.1	12:04:05.5	0	2m52s	+172	50°	51°
40	Tmp	189	0.306	12:36:44.7	12:34:48.8	0	1m56s	-116	50°	52°
41	Tmp	195	1.548	12:39:31.2	12:37:23.1	0	2m08s	-128	49°	51°
42	Tmp	199	2.262	12:41:12.4	12:38:57.6	0	2m15s	-135	50°	52°
43	Tmp	205	3.546	12:44:42.1	12:42:09.5	0	2m33s	-153	51°	52°
44	Tmp	207	3.904	12:45:33.6	12:43:01.4	0	2m32s	-152	51°	52°
45	Tmp	212	5.181	12:49:04.2	12:45:56.5	0	3m08s	-188	51°	52°
46	Tmp	217	6.140	12:51:04.1	12:47:38.5	0	3m26s	-206	51°	52°
47	Tmp	221	0.227	12:53:55.2	12:49:32.7	0	4m23s	-263	52°	52°
48	Tmp	223	0.897	12:54:59.5	12:50:44.0	0	4m16s	-256	52°	52°
49	Tmp	226	1.791	12:56:16.2	12:52:01.3	0	4m15s	-255	52°	52°
50	Tmp	229	2.660	12:57:54.9	12:53:38.0	0	4m17s	-257	52°	52°
51	Tmp	233	3.380	12:59:13.2	12:55:02.0	0	4m11s	-251	52°	51°
52	Tmp	238	3.832	13:01:28.6	12:56:23.8	0	5m05s	-305	52°	51°

PC	Tp	Trc	DistPC	Ideal	Passagem	Pen	Erro	Pontos	NoPC	AtePC
53	Tmp	243	5.036	13:04:55.2	13:00:57.8	0	3m57s	-237	53°	51°
54	Tmp	248	5.917	13:07:01.6	13:03:32.4	0	3m29s	-209	53°	50°
55	Tmp	249	6.386	13:08:11.6	13:05:10.3	0	3m01s	-181	53°	50°
56	Tmp	252	7.223	13:10:16.3	13:07:25.2	0	2m51s	-171	53°	50°
57	Tmp	258	0.351	13:13:29.6	13:09:47.7	0	3m42s	-222	53°	50°
58	Tmp	259	0.796	13:14:20.5	13:10:53.1	0	3m27s	-207	53°	50°
59	Tmp	261	1.837	13:16:29.7	13:13:17.5	0	3m12s	-192	53°	50°
60	Tmp	264	2.685	13:18:22.6	13:15:32.8	0	2m50s	-170	53°	49°
61	Tmp	266	3.800	13:20:49.5	13:18:16.4	0	2m33s	-153	50°	48°
62	Tmp	272	0.160	13:23:21.8	13:21:31.1	0	1m51s	-111	50°	48°
63	Tmp	275	1.453	13:26:44.6	13:26:07.4	0	37s	-37	46°	47°
64	Tmp	277	1.801	13:27:41.6	13:27:16.0	0	26s	-26	45°	47°
65	Tmp	283	4.174	13:32:16.7	13:32:07.7	0	9s	-9	32°	47°
66	Tmp	284	5.343	13:34:24.5	13:34:12.9	0	12s	-12	34°	47°
67	Tmp	289	7.162	13:37:44.8	13:37:11.2	0	34s	-34	43°	47°
68	Tmp	296	8.797	13:41:09.2	13:40:04.9	0	1m04s	-64	45°	47°
69	Tmp	301	10.847	13:45:28.5	13:44:44.6	0	44s	-44	42°	47°

Num	64	Pen	0	PCZ	0	Total PP	10496	Col. Final	47°
-----	----	-----	---	-----	---	----------	-------	------------	-----



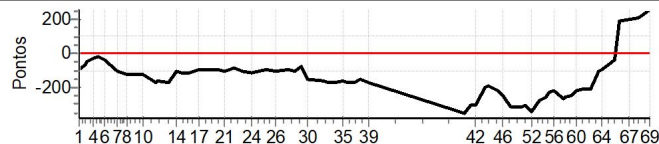


GRAVATA - PE - Mitsubishi MotorSports 2023

Performance Individual

PC	Tp	Trc	DistPC	Ideal	Passagem	Pen	Erro	Pontos	NoPC	AtePC
N u m	65	65 / Jefeerson da Silva Moura / Sandro Alves de Moraes Junior								
		Cat / NL / Largada		LIGHT / 65 / 09:45:00						
		Jaboatão Guararapes-PE			PAJERO DAKAR 4X4					
PC	Tp	Trc	DistPC	Ideal	Passagem	Pen	Erro	Pontos	NoPC	AtePC
1	Tmp	3	0.275	10:15:32.4	10:13:53.9	0	1m39s	-99	52°	62°
2	Tmp	8	1.269	10:17:37.1	10:16:32.8	0	1m04s	-64	50°	54°
3	Tmp	9	1.778	10:18:35.9	10:17:44.6	0	51s	-51	44°	52°
4	Tmp	12	2.914	10:20:41.6	10:20:10.7	0	31s	-31	33°	51°
5	Tmp	17	3.721	10:22:20.4	10:22:04.8	0	16s	-16	29°	49°
6	Tmp	23	4.938	10:25:05.3	10:24:31.5	0	34s	-34	31°	45°
7	Tmp	30	0.349	10:29:27.6	10:27:46.1	0	1m42s	-102	44°	46°
8	Tmp	36	1.737	10:33:01.1	10:30:58.2	0	2m03s	-123	45°	46°
9	Tmp	37	2.575	10:34:30.2	10:32:25.4	0	2m05s	-125	43°	46°
10	Tmp	43	4.719	10:38:54.7	10:36:54.0	0	2m01s	-121	46°	46°
11	Tmp	51	6.654	10:44:01.7	10:41:13.7	0	2m48s	-168	51°	47°
12	Tmp	54	7.048	10:44:45.4	10:42:00.2	0	2m45s	-165	51°	47°
13	Tmp	62	8.874	10:48:52.4	10:46:00.3	0	2m52s	-172	51°	47°
14	Tmp	69	0.485	10:51:47.9	10:50:04.6	0	1m43s	-103	47°	47°
15	Tmp	71	1.018	10:53:14.3	10:51:17.5	0	1m57s	-117	48°	46°
16	Tmp	74	2.259	10:56:13.8	10:54:21.9	0	1m52s	-112	47°	47°
17	Tmp	81	0.392	11:00:04.8	10:58:26.9	0	1m38s	-98	48°	48°
18	Tmp	85	1.460	11:02:16.9	11:00:37.2	0	1m40s	-100	47°	46°
19	Tmp	87	2.321	11:04:05.6	11:02:29.1	0	1m37s	-97	46°	46°
20	Tmp	94	3.664	11:06:52.1	11:05:15.0	0	1m37s	-97	47°	47°
21	Tmp	96	4.920	11:09:22.9	11:07:40.5	0	1m42s	-102	49°	47°
22	Tmp	101	6.570	11:12:43.0	11:11:21.5	0	1m22s	-82	46°	47°
23	Tmp	104	0.502	11:15:49.1	11:14:01.0	0	1m48s	-108	47°	47°
24	Tmp	109	2.018	11:19:05.9	11:17:06.6	0	1m59s	-119	47°	47°
25	Tmp	116	0.857	11:24:53.4	11:23:14.4	0	1m39s	-99	50°	47°
26	Tmp	122	2.711	11:28:13.5	11:26:29.8	0	1m44s	-104	49°	46°
27	Tmp	132	5.122	11:32:51.9	11:31:14.6	0	1m37s	-97	48°	47°
28	Tmp	138	6.323	11:35:24.5	11:33:43.1	0	1m41s	-101	48°	47°
29	Tmp	142	7.282	11:37:32.8	11:36:11.8	0	1m21s	-81	42°	47°
30	Tmp	148	0.270	11:40:15.6	11:37:47.4	0	2m28s	-148	49°	47°
31	Tmp	157	3.334	11:46:07.7	11:43:22.1	0	2m46s	-166	48°	48°
32	Tmp	160	3.935	11:47:40.2	11:44:46.0	0	2m54s	-174	48°	48°
33	Tmp	165	4.937	11:49:55.7	11:47:00.7	0	2m55s	-175	49°	48°
34	Tmp	166	5.903	11:52:50.7	11:50:11.7	0	2m39s	-159	49°	48°
35	Tmp	167	6.136	11:53:14.9	11:50:32.7	0	2m42s	-162	48°	47°
36	Tmp	170	6.982	11:54:56.7	11:52:05.8	0	2m51s	-171	49°	47°
37	Tmp	174	8.116	11:57:14.5	11:54:27.5	0	2m47s	-167	49°	47°
38	Tmp	179	9.398	11:59:35.9	11:56:58.6	0	2m37s	-157	49°	47°
39	Tmp	183	11.045	12:02:13.1	11:59:23.2	0	2m50s	-170	49°	47°
40	Tmp	189	0.306	12:37:44.7	12:31:52.7	0	5m52s	-352	55°	47°
41	Tmp	195	1.548	12:40:31.2	12:35:30.5	0	5m01s	-301	52°	47°
42	Tmp	199	2.262	12:42:12.4	12:37:06.1	0	5m06s	-306	52°	47°
43	Tmp	205	3.546	12:45:42.1	12:42:18.5	0	3m24s	-204	53°	47°
44	Tmp	207	3.904	12:46:33.6	12:43:20.3	0	3m13s	-193	53°	48°
45	Tmp	212	5.181	12:50:04.2	12:46:21.9	0	3m42s	-222	52°	48°
46	Tmp	217	6.140	12:52:04.1	12:47:54.7	0	4m09s	-249	52°	48°
47	Tmp	221	0.227	12:54:55.2	12:49:39.8	0	5m15s	-315	54°	49°
48	Tmp	223	0.897	12:55:59.5	12:50:49.1	0	5m10s	-310	54°	49°
49	Tmp	226	1.791	12:57:16.2	12:52:06.2	0	5m10s	-310	54°	50°
50	Tmp	229	2.660	12:58:54.9	12:53:42.9	0	5m12s	-312	54°	50°
51	Tmp	233	3.380	13:00:13.2	12:55:06.6	0	5m07s	-307	54°	50°
52	Tmp	238	3.832	13:02:28.6	12:56:43.7	0	5m45s	-345	55°	50°

PC	Tp	Trc	DistPC	Ideal	Passagem	Pen	Erro	Pontos	NoPC	AtePC
53	Tmp	243	5.036	13:05:55.2	13:01:22.6	0	4m33s	-273	54°	49°
54	Tmp	248	5.917	13:08:01.6	13:03:45.6	0	4m16s	-256	54°	49°
55	Tmp	249	6.386	13:09:11.6	13:05:20.8	0	3m51s	-231	54°	49°
56	Tmp	252	7.223	13:11:16.3	13:07:38.5	0	3m38s	-218	54°	49°
57	Tmp	258	0.351	13:14:29.6	13:09:58.5	0	4m31s	-271	54°	49°
58	Tmp	259	0.796	13:15:20.5	13:11:00.2	0	4m20s	-260	54°	49°
59	Tmp	261	1.837	13:17:29.7	13:13:22.4	0	4m07s	-247	54°	49°
60	Tmp	264	2.685	13:19:22.6	13:15:41.4	0	3m41s	-221	54°	48°
61	Tmp	266	3.800	13:21:49.5	13:18:24.6	0	3m25s	-205	54°	49°
62	Tmp	272	0.160	13:24:21.8	13:20:55.3	0	3m27s	-207	54°	49°
63	Tmp	275	1.453	13:27:44.6	13:25:56.9	0	1m48s	-108	49°	49°
64	Tmp	277	1.801	13:28:41.6	13:27:05.4	0	1m36s	-96	49°	48°
65	Tmp	283	4.174	13:33:16.7	13:32:38.4	0	38s	-38	45°	48°
66	Tmp	284	5.343	13:35:24.5	13:38:38.8	0	3m14s	[+194]	52°	48°
67	Tmp	289	7.162	13:38:44.8	13:42:05.2	0	3m20s	[+200]	50°	48°
68	Tmp	296	8.797	13:42:09.2	13:45:38.7	0	3m30s	[+210]	51°	48°
69	Tmp	301	10.847	13:46:28.5	13:50:44.6	0	4m16s	[+256]	52°	48°
Num	65	Pen	0	PCZ	0	Total PP	10894	Col. Final	48°	





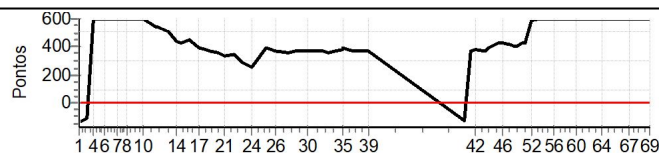
GRAVATA - PE - Mitsubishi MotorSports 2023

Performance Individual

PC	Tp	Trc	DistPC	Ideal	Passagem	Pen	Erro	Pontos	NoPC	AtePC
N u m	66	66 / George Augusto Barbosa / Lena Juliana Barbosa de Souza								
		Cat / NL / Largada		LIGHT / 116 / 10:36:00						
		Bezerros-PE								
PC	Tp	Trc	DistPC	Ideal	Passagem	Pen	Erro	Pontos	NoPC	AtePC
1	Tmp	3	0.275	11:06:32.4	11:04:12.6	0	2m20s	-140	55°	63°
2	Tmp	8	1.269	11:08:37.1	11:06:40.0	0	1m57s	-117	55°	56°
3	Tmp	9	1.778	11:09:35.9	11:07:48.5	0	1m47s	-107	51°	55°
4	Tmp	12	2.914	11:11:41.6	11:22:44.4	0	11m03s	[+600]	60°	55°
5	Tmp	17	3.721	11:13:20.4	11:24:40.0	0	11m20s	[+600]	60°	55°
6	Tmp	23	4.938	11:16:05.3	11:27:31.1	0	11m26s	[+600]	58°	56°
7	Tmp	30	0.349	11:20:27.6	11:31:32.5	0	11m05s	[+600]	60°	57°
8	Tmp	36	1.737	11:24:01.1	11:35:23.7	0	11m23s	[+600]	60°	58°
9	Tmp	37	2.575	11:25:30.2	11:37:06.9	0	11m37s	[+600]	59°	59°
10	Tmp	43	4.719	11:29:54.7	11:40:43.0	0	10m48s	[+600]	60°	59°
11	Tmp	51	6.654	11:35:01.7	11:44:08.4	0	9m07s	+547	57°	59°
12	Tmp	54	7.048	11:35:45.4	11:44:43.8	0	8m58s	+538	57°	59°
13	Tmp	62	8.874	11:39:52.4	11:48:18.9	0	8m27s	+507	57°	59°
14	Tmp	69	0.485	11:42:47.9	11:50:11.0	0	7m23s	+443	53°	58°
15	Tmp	71	1.018	11:44:14.3	11:51:19.3	0	7m05s	+425	53°	58°
16	Tmp	74	2.259	11:47:13.8	11:54:48.7	0	7m35s	+455	53°	58°
17	Tmp	81	0.392	11:51:04.8	11:57:33.2	0	6m28s	+388	53°	58°
18	Tmp	85	1.460	11:53:16.9	11:59:39.0	0	6m22s	+382	52°	58°
19	Tmp	87	2.321	11:55:05.6	12:01:16.6	0	6m11s	+371	52°	57°
20	Tmp	94	3.664	11:57:52.1	12:03:44.1	0	5m52s	+352	52°	57°
21	Tmp	96	4.920	12:00:22.9	12:06:01.8	0	5m39s	+339	52°	57°
22	Tmp	101	6.570	12:03:43.0	12:09:31.1	0	5m48s	+348	52°	57°
23	Tmp	104	0.502	12:06:49.1	12:11:38.3	0	4m49s	+289	52°	57°
24	Tmp	109	2.018	12:10:05.9	12:14:17.8	0	4m12s	+252	52°	57°
25	Tmp	116	0.857	12:15:53.4	12:22:25.6	0	6m32s	+392	55°	56°
26	Tmp	122	2.711	12:19:13.5	12:25:19.0	0	6m06s	+366	54°	56°
27	Tmp	132	5.122	12:23:51.9	12:29:54.3	0	6m02s	+362	53°	56°
28	Tmp	138	6.323	12:26:24.5	12:32:35.7	0	6m11s	+371	53°	56°
29	Tmp	142	7.282	12:28:32.8	12:34:45.8	0	6m13s	+373	52°	56°
30	Tmp	148	0.270	12:31:15.6	12:37:22.5	0	6m07s	+367	53°	56°
31	Tmp	157	3.334	12:37:07.7	12:43:17.4	0	6m10s	+370	55°	56°
32	Tmp	160	3.935	12:38:40.2	12:44:37.4	0	5m57s	+357	54°	56°
33	Tmp	165	4.937	12:40:55.7	12:46:59.4	0	6m04s	+364	55°	56°
34	Tmp	166	5.903	12:43:50.7	12:50:15.0	0	6m24s	+384	54°	56°
35	Tmp	167	6.136	12:44:14.9	12:50:42.2	0	6m27s	+387	54°	56°
36	Tmp	170	6.982	12:45:56.7	12:52:20.1	0	6m23s	+383	53°	56°
37	Tmp	174	8.116	12:48:14.5	12:54:20.9	0	6m06s	+366	53°	56°
38	Tmp	179	9.398	12:50:35.9	12:56:45.6	0	6m10s	+370	53°	56°
39	Tmp	183	11.045	12:53:13.1	12:59:18.3	0	6m05s	+365	53°	55°
40	Tmp	189	0.306	13:28:44.7	13:26:34.3	0	2m10s	-130	52°	56°
41	Tmp	195	1.548	13:31:31.2	13:37:38.5	0	6m07s	+367	55°	56°
42	Tmp	199	2.262	13:33:12.4	13:39:28.6	0	6m16s	+376	55°	56°
43	Tmp	205	3.546	13:36:42.1	13:42:55.2	0	6m13s	+373	54°	56°
44	Tmp	207	3.904	13:37:33.6	13:44:00.5	0	6m27s	+387	54°	56°
45	Tmp	212	5.181	13:41:04.2	13:48:10.5	0	7m06s	+426	54°	56°
46	Tmp	217	6.140	13:43:04.1	13:50:09.5	0	7m05s	+425	55°	56°
47	Tmp	221	0.227	13:45:55.2	13:52:53.8	0	6m59s	+419	56°	56°
48	Tmp	223	0.897	13:46:59.5	13:53:44.7	0	6m45s	+405	56°	57°
49	Tmp	226	1.791	13:48:16.2	13:55:04.0	0	6m48s	+408	56°	57°
50	Tmp	229	2.660	13:49:54.9	13:56:57.2	0	7m02s	+422	56°	57°
51	Tmp	233	3.380	13:51:13.2	13:58:15.6	0	7m02s	+422	56°	57°
52	Tmp	238	3.832	13:53:28.6	14:03:13.1	0	9m45s	+585	57°	57°

PC	Tp	Trc	DistPC	Ideal	Passagem	Pen	Erro	Pontos	NoPC	AtePC
53	Tmp	243	5.036	13:56:55.2	14:08:18.8	0	11m24s	+600	59°	57°
54	Tmp	248	5.917	13:59:01.6	14:10:08.6	0	11m07s	+600	60°	58°
55	Tmp	249	6.386	14:00:11.6	14:11:15.9	0	11m04s	+600	59°	58°
56	Tmp	252	7.223	14:02:16.3	14:13:16.9	0	11m01s	+600	59°	59°
57	Tmp	258	0.351	14:05:29.6	14:15:46.8	0	10m17s	+600	60°	59°
58	Tmp	259	0.796	14:06:20.5	14:17:13.6	0	10m53s	+600	60°	59°
59	Tmp	261	1.837	14:08:29.7	14:19:41.9	0	11m12s	+600	59°	59°
60	Tmp	264	2.685	14:10:22.6	14:25:47.9	0	15m25s	+600	59°	59°
61	Tmp	266	3.800	14:12:49.5	14:28:49.3	0	16m00s	+600	59°	59°
62	Tmp	272	0.160	14:15:21.8	14:31:04.3	0	15m43s	+600	60°	59°
63	Tmp	275	1.453	14:18:44.6	14:35:33.1	0	16m49s	+600	60°	59°
64	Tmp	277	1.801	14:19:41.6	14:36:37.7	0	16m56s	+600	59°	59°
65	Tmp	283	4.174	14:24:16.7	14:42:15.2	0	17m59s	+600	58°	59°
66	Tmp	284	5.343	14:26:24.5	14:44:20.4	0	17m56s	+600	58°	59°
67	Tmp	289	7.162	14:29:44.8	14:47:35.0	0	17m50s	+600	57°	59°
68	Tmp	296	8.797	14:33:09.2	14:50:26.8	0	17m18s	+600	57°	60°
69	Tmp	301	10.847	14:37:28.5	14:54:11.7	0	16m43s	+600	57°	60°

Num	66	Pen	0	PCZ	0	Total PP	26922	Col. Final	60°
-----	----	-----	---	-----	---	----------	-------	------------	-----



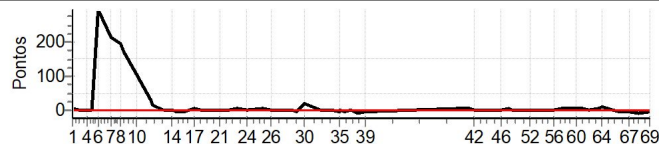


GRAVATA - PE - Mitsubishi MotorSports 2023

Performance Individual

PC	Tp	Trc	DistPC	Ideal	Passagem	Pen	Erro	Pontos	NoPC	AtePC
N u m	67	67 / Ricardo Chagas de Oliveira / Aline de Carvalho Oliveira								
		Cat / NL / Largada		LIGHT / 67 / 09:47:00						
		João Pessoa-PB				PAJERO DAKAR 3.2L D A/T				
PC	Tp	Trc	DistPC	Ideal	Passagem	Pen	Erro	Pontos	NoPC	AtePC
1	Tmp	3	0.275	10:17:32.4	10:17:35.9	0	4s	+4	24°	20°
2	Tmp	8	1.269	10:19:37.1	10:19:36.9	0	0s	0	7°	8°
3	Tmp	9	1.778	10:20:35.9	10:20:34.4	0	2s	-2	8°	5°
4	Tmp	12	2.914	10:22:41.6	10:22:39.8	0	2s	-2	7°	2°
5	Tmp	17	3.721	10:24:20.4	10:24:17.0	0	3s	-3	17°	3°
6	Tmp	23	4.938	10:27:05.3	10:32:02.2	0	4m57s	[+297]	54°	11°
7	Tmp	30	0.349	10:31:27.6	10:35:00.6	0	3m33s	[+213]	52°	37°
8	Tmp	36	1.737	10:35:01.1	10:38:16.9	0	3m16s	[+196]	51°	43°
9	Tmp	37	2.575	10:36:30.2	10:39:20.4	0	2m50s	[+170]	47°	44°
10	Tmp	43	4.719	10:40:54.7	10:42:40.9	0	1m46s	[+106]	43°	43°
11	Tmp	51	6.654	10:46:01.7	10:46:26.4	0	25s	[+25]	34°	41°
12	Tmp	54	7.048	10:46:45.4	10:46:56.7	0	11s	+11	29°	41°
13	Tmp	62	8.874	10:50:52.4	10:50:49.7	0	3s	-3	21°	41°
14	Tmp	69	0.485	10:53:47.9	10:53:44.1	0	4s	-4	22°	41°
15	Tmp	71	1.018	10:55:14.3	10:55:08.7	0	6s	-6	29°	41°
16	Tmp	74	2.259	10:58:13.8	10:58:09.2	0	5s	-5	23°	40°
17	Tmp	81	0.392	11:02:04.8	11:02:07.8	0	3s	+3	23°	40°
18	Tmp	85	1.460	11:04:16.9	11:04:16.3	0	1s	-1	10°	39°
19	Tmp	87	2.321	11:06:05.6	11:06:04.7	0	1s	-1	9°	39°
20	Tmp	94	3.664	11:08:52.1	11:08:52.0	0	0s	0	5°	37°
21	Tmp	96	4.920	11:11:22.9	11:11:19.8	0	3s	-3	18°	30°
22	Tmp	101	6.570	11:14:43.0	11:14:39.0	0	4s	-4	25°	29°
23	Tmp	104	0.502	11:17:49.1	11:17:50.7	0	2s	+2	23°	29°
24	Tmp	109	2.018	11:21:05.9	11:21:06.3	0	0s	0	8°	29°
25	Tmp	116	0.857	11:26:53.4	11:26:54.8	0	1s	+1	20°	29°
26	Tmp	122	2.711	11:30:13.5	11:30:12.6	0	1s	-1	13°	29°
27	Tmp	132	5.122	11:34:51.9	11:34:48.1	0	4s	-4	24°	29°
28	Tmp	138	6.323	11:37:24.5	11:37:20.3	0	4s	-4	25°	28°
29	Tmp	142	7.282	11:39:32.8	11:39:27.0	0	6s	-6	22°	27°
30	Tmp	148	0.270	11:42:15.6	11:42:34.3	0	19s	[+19]	39°	27°
31	Tmp	157	3.334	11:48:07.7	11:48:05.0	0	3s	-3	19°	25°
32	Tmp	160	3.935	11:49:40.2	11:49:39.0	0	1s	-1	13°	25°
33	Tmp	165	4.937	11:51:55.7	11:51:52.0	0	4s	-4	23°	24°
34	Tmp	166	5.903	11:54:50.7	11:54:43.6	0	7s	-7	25°	24°
35	Tmp	167	6.136	11:55:14.9	11:55:11.0	0	4s	-4	25°	24°
36	Tmp	170	6.982	11:56:56.7	11:56:51.6	0	5s	-5	28°	24°
37	Tmp	174	8.116	11:59:14.5	11:59:10.3	0	4s	-4	30°	24°
38	Tmp	179	9.398	12:01:35.9	12:01:25.3	0	11s	-11	38°	24°
39	Tmp	183	11.045	12:04:13.1	12:04:04.7	0	8s	-8	35°	24°
40	Tmp	189	0.306	12:39:44.7	12:39:47.1	0	2s	+2	20°	24°
41	Tmp	195	1.548	12:42:31.2	12:42:32.7	0	2s	+2	20°	22°
42	Tmp	199	2.262	12:44:12.4	12:44:12.3	0	0s	0	4°	22°
43	Tmp	205	3.546	12:47:42.1	12:47:41.0	0	1s	-1	13°	22°
44	Tmp	207	3.904	12:48:33.6	12:48:30.5	0	3s	-3	15°	21°
45	Tmp	212	5.181	12:52:04.2	12:52:00.6	0	4s	-4	26°	22°
46	Tmp	217	6.140	12:54:04.1	12:54:00.8	0	3s	-3	21°	20°
47	Tmp	221	0.227	12:56:55.2	12:56:56.1	0	1s	+1	16°	20°
48	Tmp	223	0.897	12:57:59.5	12:57:58.6	0	1s	-1	18°	20°
49	Tmp	226	1.791	12:59:16.2	12:59:15.6	0	1s	-1	22°	20°
50	Tmp	229	2.660	13:00:54.9	13:00:53.5	0	1s	-1	7°	20°
51	Tmp	233	3.380	13:02:13.2	13:02:13.3	0	0s	0	4°	18°
52	Tmp	238	3.832	13:04:28.6	13:04:26.7	0	2s	-2	16°	18°

PC	Tp	Trc	DistPC	Ideal	Passagem	Pen	Erro	Pontos	NoPC	AtePC
53	Tmp	243	5.036	13:07:55.2	13:07:53.6	0	2s	-2	17°	18°
54	Tmp	248	5.917	13:10:01.6	13:10:01.1	0	1s	-1	13°	18°
55	Tmp	249	6.386	13:11:11.6	13:11:10.2	0	1s	-1	7°	18°
56	Tmp	252	7.223	13:13:16.3	13:13:15.4	0	1s	-1	14°	18°
57	Tmp	258	0.351	13:16:29.6	13:16:30.4	0	1s	+1	10°	18°
58	Tmp	259	0.796	13:17:20.5	13:17:21.0	0	1s	+1	16°	18°
59	Tmp	261	1.837	13:19:29.7	13:19:31.0	0	1s	+1	24°	18°
60	Tmp	264	2.685	13:21:22.6	13:21:23.7	0	1s	+1	20°	18°
61	Tmp	266	3.800	13:23:49.5	13:23:50.9	0	1s	+1	7°	17°
62	Tmp	272	0.160	13:26:21.8	13:26:21.1	0	1s	-1	19°	17°
63	Tmp	275	1.453	13:29:44.6	13:29:48.0	0	3s	+3	20°	17°
64	Tmp	277	1.801	13:30:41.6	13:30:46.9	0	5s	+5	31°	17°
65	Tmp	283	4.174	13:35:16.7	13:35:14.6	0	2s	-2	12°	17°
66	Tmp	284	5.343	13:37:24.5	13:37:18.8	0	6s	-6	20°	16°
67	Tmp	289	7.162	13:40:44.8	13:40:39.4	0	5s	-5	31°	15°
68	Tmp	296	8.797	13:44:09.2	13:43:57.4	0	12s	-12	33°	16°
69	Tmp	301	10.847	13:48:28.5	13:48:20.7	0	8s	-8	36°	17°
Num	67	Pen	0	PCZ	5	Total PP	190	Col. Final	17°	





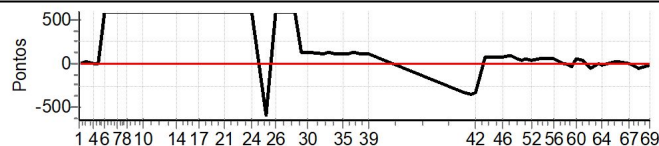
GRAVATA - PE - Mitsubishi MotorSports 2023

Performance Individual

PC	Tp	Trc	DistPC	Ideal	Passagem	Pen	Erro	Pontos	NoPC	AtePC
N u m	68	68 / Daniel Monteiro Alves de Lima / Cynthia Urbano Freire Monteiro								
		Cat / NL / Largada		LIGHT / 68 / 09:48:00						
		Gravatá-PE				PAJERO TR4 FLEX 2.0L 4X4 AT 5P				
PC	Tp	Trc	DistPC	Ideal	Passagem	Pen	Erro	Pontos	NoPC	AtePC
1	Tmp	3	0.275	10:18:32.4	10:18:31.0	0	1s	-1	11 °	58 °
2	Tmp	8	1.269	10:20:37.1	10:20:49.3	0	12s	+12	32 °	17 °
3	Tmp	9	1.778	10:21:35.9	10:21:56.9	0	21s	+21	34 °	28 °
4	Tmp	12	2.914	10:23:41.6	10:23:35.6	0	6s	-6	22 °	24 °
5	Tmp	17	3.721	10:25:20.4	10:25:16.1	0	4s	-4	22 °	23 °
6	Tmp	23	4.938	10:28:05.3	--:--:--	0		+600	63 °	53 °
7	Tmp	30	0.349	10:32:27.6	--:--:--	0		+600	64 °	54 °
8	Tmp	36	1.737	10:36:01.1	--:--:--	0		+600	64 °	54 °
9	Tmp	37	2.575	10:37:30.2	--:--:--	0		+600	64 °	56 °
10	Tmp	43	4.719	10:41:54.7	--:--:--	0		+600	64 °	56 °
11	Tmp	51	6.654	10:47:01.7	--:--:--	0		+600	64 °	58 °
12	Tmp	54	7.048	10:47:45.4	--:--:--	0		+600	64 °	58 °
13	Tmp	62	8.874	10:51:52.4	--:--:--	0		+600	64 °	58 °
14	Tmp	69	0.485	10:54:47.9	--:--:--	0		+600	63 °	59 °
15	Tmp	71	1.018	10:56:14.3	--:--:--	0		+600	63 °	59 °
16	Tmp	74	2.259	10:59:13.8	--:--:--	0		+600	63 °	59 °
17	Tmp	81	0.392	11:03:04.8	--:--:--	0		+600	63 °	59 °
18	Tmp	85	1.460	11:05:16.9	--:--:--	0		+600	63 °	59 °
19	Tmp	87	2.321	11:07:05.6	--:--:--	0		+600	63 °	59 °
20	Tmp	94	3.664	11:09:52.1	--:--:--	0		+600	63 °	59 °
21	Tmp	96	4.920	11:12:22.9	--:--:--	0		+600	63 °	59 °
22	Tmp	101	6.570	11:15:43.0	--:--:--	0		+600	63 °	59 °
23	Tmp	104	0.502	11:18:49.1	--:--:--	0		+600	63 °	59 °
24	Tmp	109	2.018	11:22:05.9	--:--:--	0		+600	63 °	59 °
25	Tmp	116	0.857	11:27:53.4	10:43:23.1	0	44m30s	-600	63 °	61 °
26	Tmp	122	2.711	11:31:13.5	--:--:--	0		+600	62 °	61 °
27	Tmp	132	5.122	11:35:51.9	--:--:--	0		+600	62 °	61 °
28	Tmp	138	6.323	11:38:24.5	--:--:--	0		+600	62 °	61 °
29	Tmp	142	7.282	11:40:32.8	11:42:45.9	0	2m13s	[+133]	46 °	59 °
30	Tmp	148	0.270	11:43:15.6	11:45:23.8	0	2m08s	[+128]	47 °	59 °
31	Tmp	157	3.334	11:49:07.7	11:51:02.4	0	1m55s	+115	47 °	59 °
32	Tmp	160	3.935	11:50:40.2	11:52:41.9	0	2m02s	[+122]	47 °	58 °
33	Tmp	165	4.937	11:52:55.7	11:54:54.9	0	1m59s	[+119]	47 °	58 °
34	Tmp	166	5.903	11:55:50.7	11:57:50.0	0	1m59s	[+119]	47 °	58 °
35	Tmp	167	6.136	11:56:14.9	11:58:13.8	0	1m59s	+119	47 °	57 °
36	Tmp	170	6.982	11:57:56.7	11:59:55.4	0	1m59s	+119	47 °	57 °
37	Tmp	174	8.116	12:00:14.5	12:02:24.5	0	2m10s	[+130]	47 °	57 °
38	Tmp	179	9.398	12:02:35.9	12:04:36.3	0	2m00s	[+120]	47 °	57 °
39	Tmp	183	11.045	12:05:13.1	12:07:11.3	0	1m58s	+118	48 °	57 °
40	Tmp	189	0.306	12:40:44.7	12:35:01.0	0	5m44s	-344	54 °	57 °
41	Tmp	195	1.548	12:43:31.2	12:37:41.7	0	5m50s	-350	53 °	57 °
42	Tmp	199	2.262	12:45:12.4	12:39:30.4	0	5m42s	-342	53 °	57 °
43	Tmp	205	3.546	12:48:42.1	12:49:49.5	0	1m07s	+67	44 °	57 °
44	Tmp	207	3.904	12:49:33.6	12:50:48.7	0	1m15s	+75	45 °	57 °
45	Tmp	212	5.181	12:53:04.2	12:54:22.1	0	1m18s	+78	46 °	57 °
46	Tmp	217	6.140	12:55:04.1	12:56:17.8	0	1m14s	+74	47 °	57 °
47	Tmp	221	0.227	12:57:55.2	12:59:22.6	0	1m27s	+87	48 °	57 °
48	Tmp	223	0.897	12:58:59.5	13:00:05.3	0	1m06s	+66	47 °	56 °
49	Tmp	226	1.791	13:00:16.2	13:01:14.6	0	58s	+58	47 °	56 °
50	Tmp	229	2.660	13:01:54.9	13:02:23.6	0	29s	+29	42 °	56 °
51	Tmp	233	3.380	13:03:13.2	13:04:13.3	0	1m00s	+60	47 °	56 °
52	Tmp	238	3.832	13:05:28.6	13:06:02.5	0	34s	+34	43 °	56 °

PC	Tp	Trc	DistPC	Ideal	Passagem	Pen	Erro	Pontos	NoPC	AtePC
53	Tmp	243	5.036	13:08:55.2	13:09:55.3	0	1m00s	+60	45 °	56 °
54	Tmp	248	5.917	13:11:01.6	13:12:06.6	0	1m05s	+65	47 °	56 °
55	Tmp	249	6.386	13:12:11.6	13:13:15.4	0	1m04s	+64	46 °	56 °
56	Tmp	252	7.223	13:14:16.3	13:15:21.0	0	1m05s	+65	46 °	56 °
57	Tmp	258	0.351	13:17:29.6	13:17:35.0	0	5s	+5	28 °	56 °
58	Tmp	259	0.796	13:18:20.5	13:18:11.6	0	9s	-9	36 °	55 °
59	Tmp	261	1.837	13:20:29.7	13:19:53.3	0	36s	-36	46 °	55 °
60	Tmp	264	2.685	13:22:22.6	13:23:10.7	0	48s	+48	45 °	55 °
61	Tmp	266	3.800	13:24:49.5	13:25:27.0	0	38s	+38	44 °	55 °
62	Tmp	272	0.160	13:27:21.8	13:26:33.9	0	48s	-48	45 °	55 °
63	Tmp	275	1.453	13:30:44.6	13:30:43.4	0	1s	-1	15 °	55 °
64	Tmp	277	1.801	13:31:41.6	13:31:32.1	0	10s	-10	37 °	54 °
65	Tmp	283	4.174	13:36:16.7	13:36:27.5	0	11s	+11	34 °	54 °
66	Tmp	284	5.343	13:38:24.5	13:38:40.7	0	16s	+16	35 °	53 °
67	Tmp	289	7.162	13:41:44.8	13:41:38.1	0	7s	-7	37 °	53 °
68	Tmp	296	8.797	13:45:09.2	13:44:17.2	0	52s	-52	41 °	53 °
69	Tmp	301	10.847	13:49:28.5	13:49:03.1	0	25s	-25	41 °	53 °

Num	68	Pen	0	PCZ	0	Total PP	16539	Col. Final	53°
-----	----	-----	---	-----	---	----------	-------	------------	-----





GRAVATA - PE - Mitsubishi MotorSports 2023

Performance Individual

PC	Tp	Trc	DistPC	Ideal	Passagem	Pen	Erro	Pontos	NoPC	AtePC	PC	Tp	Trc	DistPC	Ideal	Passagem	Pen	Erro	Pontos	NoPC	AtePC											
N u m	69	69 / Hercilio Pereira de Oliveira / Aline Betania da Silva																														
		Cat / NL / Largada LIGHT / 69 / 09:49:00																														
		Gravatá-PE L200 TRITON GL DIESEL 3.2 MT																														
1	Tmp	3	0.275	10:19:32.4	10:19:32.1	0	0s	0	2°	2°	53	Tmp	243	5.036	13:09:55.2	13:09:53.3	0	2s	-2	16°	23°											
2	Tmp	8	1.269	10:21:37.1	10:21:36.1	0	1s	-1	13°	9°	54	Tmp	248	5.917	13:12:01.6	13:12:04.9	0	3s	+3	25°	23°											
3	Tmp	9	1.778	10:22:35.9	10:22:31.9	0	4s	-4	18°	13°	55	Tmp	249	6.386	13:13:11.6	13:13:13.9	0	2s	+2	14°	23°											
4	Tmp	12	2.914	10:24:41.6	10:24:39.4	0	2s	-2	6°	8°	56	Tmp	252	7.223	13:15:16.3	13:15:19.2	0	3s	+3	26°	23°											
5	Tmp	17	3.721	10:26:20.4	10:26:19.7	0	1s	-1	5°	5°	57	Tmp	258	0.351	13:18:29.6	13:18:31.5	0	2s	+2	17°	23°											
6	Tmp	23	4.938	10:29:05.3	10:29:15.7	0	10s	+10	24°	4°	58	Tmp	259	0.796	13:19:20.5	13:19:21.1	0	1s	+1	15°	23°											
7	Tmp	30	0.349	10:33:27.6	10:33:25.5	0	2s	-2	16°	5°	59	Tmp	261	1.837	13:21:29.7	13:21:29.6	0	0s	0	9°	23°											
8	Tmp	36	1.737	10:37:01.1	10:36:54.7	0	6s	-6	24°	13°	60	Tmp	264	2.685	13:23:22.6	13:23:21.3	0	1s	-1	19°	23°											
9	Tmp	37	2.575	10:38:30.2	10:38:30.0	0	0s	0	5°	10°	61	Tmp	266	3.800	13:25:49.5	13:25:47.8	0	2s	-2	15°	23°											
10	Tmp	43	4.719	10:42:54.7	10:42:55.8	0	1s	+1	10°	9°	62	Tmp	272	0.160	13:28:21.8	13:28:24.1	0	2s	+2	26°	23°											
11	Tmp	51	6.654	10:48:01.7	10:48:29.8	0	28s	[+28]	36°	9°	63	Tmp	275	1.453	13:31:44.6	13:31:44.4	0	0s	0	4°	23°											
12	Tmp	54	7.048	10:48:45.4	10:49:53.8	0	1m08s	[+68]	43°	15°	64	Tmp	277	1.801	13:32:41.6	13:32:47.0	0	5s	+5	30°	23°											
13	Tmp	62	8.874	10:52:52.4	10:53:56.5	0	1m04s	[+64]	41°	19°	65	Tmp	283	4.174	13:37:16.7	13:37:24.1	0	7s	+7	27°	23°											
14	Tmp	69	0.485	10:55:47.9	10:55:47.4	0	1s	-1	10°	19°	66	Tmp	284	5.343	13:39:24.5	13:39:32.8	0	8s	+8	29°	23°											
15	Tmp	71	1.018	10:57:14.3	10:57:05.1	0	9s	-9	31°	18°	67	Tmp	289	7.162	13:42:44.8	13:42:50.2	0	5s	+5	30°	22°											
16	Tmp	74	2.259	11:00:13.8	11:00:12.8	0	1s	-1	5°	18°	68	Tmp	296	8.797	13:46:09.2	13:46:19.3	0	10s	+10	32°	22°											
17	Tmp	81	0.392	11:04:04.8	11:04:03.1	0	2s	-2	16°	18°	69	Tmp	301	10.847	13:50:28.5	13:50:45.9	0	17s	+17	40°	22°											
18	Tmp	85	1.460	11:06:16.9	11:06:10.6	0	6s	-6	24°	17°	<table border="1" style="margin: auto;"> <tr> <td>Num</td><td>69</td><td>Pen</td><td>0</td><td>PCZ</td><td>6</td><td>Total PP</td><td>312</td><td>Col. Final</td><td>22°</td> </tr> </table>												Num	69	Pen	0	PCZ	6	Total PP	312	Col. Final	22°
Num	69	Pen	0	PCZ	6	Total PP	312	Col. Final	22°																							
19	Tmp	87	2.321	11:08:05.6	11:08:03.6	0	2s	-2	18°	17°																						
20	Tmp	94	3.664	11:10:52.1	11:10:50.5	0	2s	-2	20°	17°																						
21	Tmp	96	4.920	11:13:22.9	11:13:16.6	0	6s	-6	27°	17°																						
22	Tmp	101	6.570	11:16:43.0	11:16:44.9	0	2s	+2	18°	17°																						
23	Tmp	104	0.502	11:19:49.1	11:19:47.3	0	2s	-2	22°	17°																						
24	Tmp	109	2.018	11:23:05.9	11:23:02.5	0	3s	-3	27°	16°																						
25	Tmp	116	0.857	11:28:53.4	11:28:51.4	0	2s	-2	24°	17°																						
26	Tmp	122	2.711	11:32:13.5	11:32:13.2	0	0s	0	7°	16°																						
27	Tmp	132	5.122	11:36:51.9	11:37:31.0	0	39s	[+39]	40°	17°																						
28	Tmp	138	6.323	11:39:24.5	11:39:41.6	0	17s	+17	35°	18°																						
29	Tmp	142	7.282	11:41:32.8	11:41:58.8	0	26s	[+26]	36°	20°																						
30	Tmp	148	0.270	11:44:15.6	11:44:13.1	0	3s	-3	32°	20°																						
31	Tmp	157	3.334	11:50:07.7	11:50:05.2	0	3s	-3	18°	18°																						
32	Tmp	160	3.935	11:51:40.2	11:51:42.6	0	2s	+2	20°	18°																						
33	Tmp	165	4.937	11:53:55.7	11:54:19.9	0	24s	[+24]	40°	22°																						
34	Tmp	166	5.903	11:56:50.7	11:57:14.7	0	24s	[+24]	38°	22°																						
35	Tmp	167	6.136	11:57:14.9	11:57:37.2	0	22s	+22	37°	22°																						
36	Tmp	170	6.982	11:58:56.7	11:59:15.6	0	19s	+19	38°	22°																						
37	Tmp	174	8.116	12:01:14.5	12:01:29.7	0	15s	+15	41°	23°																						
38	Tmp	179	9.398	12:03:35.9	12:03:50.8	0	15s	+15	41°	23°																						
39	Tmp	183	11.045	12:06:13.1	12:06:29.3	0	16s	+16	39°	23°																						
40	Tmp	189	0.306	12:41:44.7	12:41:43.1	0	2s	-2	19°	23°																						
41	Tmp	195	1.548	12:44:31.2	12:44:33.4	0	2s	+2	19°	24°																						
42	Tmp	199	2.262	12:46:12.4	12:46:11.9	0	1s	-1	14°	24°																						
43	Tmp	205	3.546	12:49:42.1	12:49:47.2	0	5s	+5	25°	24°																						
44	Tmp	207	3.904	12:50:33.6	12:50:46.3	0	13s	+13	36°	24°																						
45	Tmp	212	5.181	12:54:04.2	12:54:16.4	0	12s	+12	34°	24°																						
46	Tmp	217	6.140	12:56:04.1	12:56:16.1	0	12s	+12	35°	25°																						
47	Tmp	221	0.227	12:58:55.2	12:58:49.4	0	6s	-6	32°	23°																						
48	Tmp	223	0.897	12:59:59.5	12:59:56.3	0	3s	-3	32°	23°																						
49	Tmp	226	1.791	13:01:16.2	13:01:16.4	0	0s	0	8°	23°																						
50	Tmp	229	2.660	13:02:54.9	13:02:49.6	0	5s	-5	28°	23°																						
51	Tmp	233	3.380	13:04:13.2	13:04:11.7	0	2s	-2	24°	23°																						
52	Tmp	238	3.832	13:06:28.6	13:06:30.2	0	2s	+2	15°	23°																						





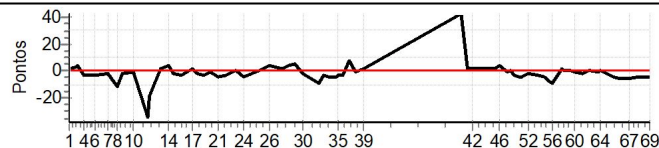
GRAVATA - PE - Mitsubishi MotorSports 2023

Performance Individual

PC	Tp	Trc	DistPC	Ideal	Passagem	Pen	Erro	Pontos	NoPC	AtePC
N u m	70	70 / José Carlos Coutinho Neto / Ana Cardoso Santiago Coutinho								
		Cat / NL / Largada		LIGHT / 70 / 09:50:00						
		Caruaru-PE				PAJERO DAKAR 3.2L D A/T				
PC	Tp	Trc	DistPC	Ideal	Passagem	Pen	Erro	Pontos	NoPC	AtePC
1	Tmp	3	0.275	10:20:32.4	10:20:34.6	0	2s	+2	14°	11°
2	Tmp	8	1.269	10:22:37.1	10:22:40.3	0	3s	+3	19°	20°
3	Tmp	9	1.778	10:23:35.9	10:23:40.1	0	4s	[+4]	17°	16°
4	Tmp	12	2.914	10:25:41.6	10:25:38.5	0	3s	-3	14°	16°
5	Tmp	17	3.721	10:27:20.4	10:27:17.6	0	3s	-3	16°	19°
6	Tmp	23	4.938	10:30:05.3	10:30:01.9	0	3s	-3	16°	17°
7	Tmp	30	0.349	10:34:27.6	10:34:25.5	0	2s	-2	15°	18°
8	Tmp	36	1.737	10:38:01.1	10:37:48.8	0	12s	-12	31°	20°
9	Tmp	37	2.575	10:39:30.2	10:39:28.5	0	2s	-2	17°	20°
10	Tmp	43	4.719	10:43:54.7	10:43:53.8	0	1s	-1	9°	20°
11	Tmp	51	6.654	10:49:01.7	10:48:26.4	0	35s	-35	37°	21°
12	Tmp	54	7.048	10:49:45.4	10:49:26.6	0	19s	-19	35°	22°
13	Tmp	62	8.874	10:53:52.4	10:53:53.3	0	1s	+1	16°	22°
14	Tmp	69	0.485	10:56:47.9	10:56:52.3	0	4s	[+4]	21°	20°
15	Tmp	71	1.018	10:58:14.3	10:58:11.9	0	2s	-2	17°	19°
16	Tmp	74	2.259	11:01:13.8	11:01:10.4	0	3s	-3	18°	19°
17	Tmp	81	0.392	11:05:04.8	11:05:05.4	0	1s	+1	11°	19°
18	Tmp	85	1.460	11:07:16.9	11:07:15.0	0	2s	-2	13°	19°
19	Tmp	87	2.321	11:09:05.6	11:09:03.0	0	3s	-3	24°	18°
20	Tmp	94	3.664	11:11:52.1	11:11:51.0	0	1s	-1	10°	18°
21	Tmp	96	4.920	11:14:22.9	11:14:17.7	0	5s	-5	26°	19°
22	Tmp	101	6.570	11:17:43.0	11:17:40.1	0	3s	-3	21°	19°
23	Tmp	104	0.502	11:20:49.1	11:20:49.3	0	0s	0	2°	19°
24	Tmp	109	2.018	11:24:05.9	11:24:01.6	0	4s	-4	28°	19°
25	Tmp	116	0.857	11:29:53.4	11:29:53.5	0	0s	0	10°	19°
26	Tmp	122	2.711	11:33:13.5	11:33:17.4	0	4s	[+4]	27°	19°
27	Tmp	132	5.122	11:37:51.9	11:37:53.3	0	1s	+1	10°	19°
28	Tmp	138	6.323	11:40:24.5	11:40:28.2	0	4s	[+4]	24°	19°
29	Tmp	142	7.282	11:42:32.8	11:42:38.1	0	5s	[+5]	19°	18°
30	Tmp	148	0.270	11:45:15.6	11:45:13.8	0	2s	-2	27°	18°
31	Tmp	157	3.334	11:51:07.7	11:50:57.4	0	10s	-10	35°	21°
32	Tmp	160	3.935	11:52:40.2	11:52:37.3	0	3s	-3	28°	21°
33	Tmp	165	4.937	11:54:55.7	11:54:50.6	0	5s	-5	28°	21°
34	Tmp	166	5.903	11:57:50.7	11:57:46.5	0	4s	-4	23°	21°
35	Tmp	167	6.136	11:58:14.9	11:58:11.8	0	3s	-3	22°	20°
36	Tmp	170	6.982	11:59:56.7	11:59:53.8	0	3s	-3	21°	20°
37	Tmp	174	8.116	12:02:14.5	12:02:22.8	0	8s	[+8]	35°	20°
38	Tmp	179	9.398	12:04:35.9	12:04:35.2	0	1s	-1	9°	20°
39	Tmp	183	11.045	12:07:13.1	12:07:14.1	0	1s	+1	11°	20°
40	Tmp	189	0.306	12:42:44.7	12:43:28.1	0	43s	[+43]	48°	20°
41	Tmp	195	1.548	12:45:31.2	12:45:32.1	0	1s	+1	10°	20°
42	Tmp	199	2.262	12:47:12.4	12:47:14.6	0	2s	+2	21°	20°
43	Tmp	205	3.546	12:50:42.1	12:50:43.0	0	1s	+1	12°	20°
44	Tmp	207	3.904	12:51:33.6	12:51:35.4	0	2s	+2	10°	19°
45	Tmp	212	5.181	12:55:04.2	12:55:05.9	0	2s	+2	15°	19°
46	Tmp	217	6.140	12:57:04.1	12:57:07.7	0	4s	+4	23°	19°
47	Tmp	221	0.227	12:59:55.2	12:59:53.9	0	1s	-1	15°	19°
48	Tmp	223	0.897	13:00:59.5	13:00:59.3	0	0s	0	11°	19°
49	Tmp	226	1.791	13:02:16.2	13:02:13.7	0	3s	-3	33°	19°
50	Tmp	229	2.660	13:03:54.9	13:03:50.2	0	5s	-5	27°	19°
51	Tmp	233	3.380	13:05:13.2	13:05:08.1	0	5s	-5	35°	21°
52	Tmp	238	3.832	13:07:28.6	13:07:26.3	0	2s	-2	14°	21°

PC	Tp	Trc	DistPC	Ideal	Passagem	Pen	Erro	Pontos	NoPC	AtePC
53	Tmp	243	5.036	13:10:55.2	13:10:52.4	0	3s	-3	22°	21°
54	Tmp	248	5.917	13:13:01.6	13:12:56.4	0	5s	-5	30°	21°
55	Tmp	249	6.386	13:14:11.6	13:14:04.8	0	7s	-7	31°	21°
56	Tmp	252	7.223	13:16:16.3	13:16:07.8	0	9s	-9	32°	21°
57	Tmp	258	0.351	13:19:29.6	13:19:30.6	0	1s	+1	9°	21°
58	Tmp	259	0.796	13:20:20.5	13:20:20.1	0	0s	0	5°	21°
59	Tmp	261	1.837	13:22:29.7	13:22:29.7	0	0s	0	8°	21°
60	Tmp	264	2.685	13:24:22.6	13:24:21.5	0	1s	-1	18°	21°
61	Tmp	266	3.800	13:26:49.5	13:26:47.8	0	2s	-2	14°	21°
62	Tmp	272	0.160	13:29:21.8	13:29:21.7	0	0s	0	9°	21°
63	Tmp	275	1.453	13:32:44.6	13:32:44.1	0	1s	-1	14°	21°
64	Tmp	277	1.801	13:33:41.6	13:33:41.7	0	0s	0	7°	21°
65	Tmp	283	4.174	13:38:16.7	13:38:12.9	0	4s	-4	21°	21°
66	Tmp	284	5.343	13:40:24.5	13:40:18.3	0	6s	-6	19°	21°
67	Tmp	289	7.162	13:43:44.8	13:43:38.9	0	6s	-6	34°	20°
68	Tmp	296	8.797	13:47:09.2	13:47:05.4	0	4s	-4	26°	20°
69	Tmp	301	10.847	13:51:28.5	13:51:25.0	0	4s	-4	28°	20°

Num	70	Pen	0	PCZ	7	Total PP	224	Col. Final	20°
-----	----	-----	---	-----	---	----------	-----	------------	-----





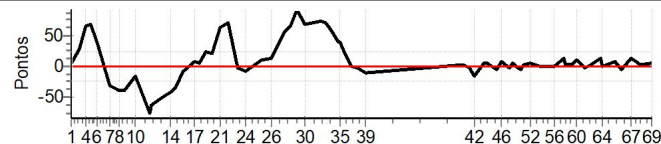
GRAVATA - PE - Mitsubishi MotorSports 2023

Performance Individual

PC	Tp	Trc	DistPC	Ideal	Passagem	Pen	Erro	Pontos	NoPC	AtePC
N u m	71	71 / Fabrício Moura / Fernanda Mirella								
		Cat / NL / Largada		LIGHT / 71 / 09:51:00						
		Recife-PE			L200 TRITON SAVANA 3.2 DIESEL M					
PC	Tp	Trc	DistPC	Ideal	Passagem	Pen	Erro	Pontos	NoPC	AtePC
1	Tmp	3	0.275	10:21:32.4	10:21:36.1	0	4s	+4	23°	19°
2	Tmp	8	1.269	10:23:37.1	10:23:59.8	0	23s	+23	39°	28°
3	Tmp	9	1.778	10:24:35.9	10:25:05.0	0	29s	+29	37°	36°
4	Tmp	12	2.914	10:26:41.6	10:27:47.7	0	1m06s	[+66]	43°	37°
5	Tmp	17	3.721	10:28:20.4	10:29:27.7	0	1m07s	[+67]	41°	40°
6	Tmp	23	4.938	10:31:05.3	10:31:43.4	0	38s	+38	32°	35°
7	Tmp	30	0.349	10:35:27.6	10:34:55.3	0	32s	-32	31°	36°
8	Tmp	36	1.737	10:39:01.1	10:38:22.0	0	39s	-39	38°	35°
9	Tmp	37	2.575	10:40:30.2	10:39:50.2	0	40s	-40	36°	35°
10	Tmp	43	4.719	10:44:54.7	10:44:40.1	0	15s	-15	33°	34°
11	Tmp	51	6.654	10:50:01.7	10:48:44.3	0	1m17s	-77	43°	36°
12	Tmp	54	7.048	10:50:45.4	10:49:40.3	0	1m05s	-65	42°	38°
13	Tmp	62	8.874	10:54:52.4	10:54:01.3	0	51s	-51	38°	38°
14	Tmp	69	0.485	10:57:47.9	10:57:04.7	0	43s	-43	44°	40°
15	Tmp	71	1.018	10:59:14.3	10:58:39.8	0	35s	-35	43°	40°
16	Tmp	74	2.259	11:02:13.8	11:02:05.0	0	9s	-9	29°	39°
17	Tmp	81	0.392	11:06:04.8	11:06:12.2	0	7s	+7	29°	38°
18	Tmp	85	1.460	11:08:16.9	11:08:22.0	0	5s	+5	23°	37°
19	Tmp	87	2.321	11:10:05.6	11:10:29.0	0	23s	+23	37°	38°
20	Tmp	94	3.664	11:12:52.1	11:13:13.3	0	21s	+21	36°	39°
21	Tmp	96	4.920	11:15:22.9	11:16:25.3	0	1m02s	+62	42°	39°
22	Tmp	101	6.570	11:18:43.0	11:19:54.7	0	1m12s	[+72]	43°	38°
23	Tmp	104	0.502	11:21:49.1	11:21:46.3	0	3s	-3	28°	38°
24	Tmp	109	2.018	11:25:05.9	11:24:57.1	0	9s	-9	35°	38°
25	Tmp	116	0.857	11:30:53.4	11:31:04.3	0	11s	+11	38°	38°
26	Tmp	122	2.711	11:34:13.5	11:34:26.7	0	13s	+13	38°	38°
27	Tmp	132	5.122	11:38:51.9	11:39:45.8	0	54s	+54	43°	38°
28	Tmp	138	6.323	11:41:24.5	11:42:29.2	0	1m05s	+65	45°	38°
29	Tmp	142	7.282	11:43:32.8	11:45:04.8	0	1m32s	[+92]	44°	37°
30	Tmp	148	0.270	11:46:15.6	11:47:24.0	0	1m08s	[+68]	44°	36°
31	Tmp	157	3.334	11:52:07.7	11:53:20.4	0	1m13s	[+73]	44°	36°
32	Tmp	160	3.935	11:53:40.2	11:54:50.3	0	1m10s	[+70]	43°	36°
33	Tmp	165	4.937	11:55:55.7	11:56:54.5	0	59s	+59	44°	36°
34	Tmp	166	5.903	11:58:50.7	11:59:29.7	0	39s	+39	41°	36°
35	Tmp	167	6.136	11:59:14.9	11:59:54.1	0	39s	+39	42°	36°
36	Tmp	170	6.982	12:00:56.7	12:01:16.8	0	20s	+20	39°	36°
37	Tmp	174	8.116	12:03:14.5	12:03:14.7	0	0s	0	3°	36°
38	Tmp	179	9.398	12:05:35.9	12:05:33.5	0	2s	-2	14°	36°
39	Tmp	183	11.045	12:08:13.1	12:08:02.8	0	10s	-10	37°	36°
40	Tmp	189	0.306	12:43:44.7	12:43:48.0	0	3s	+3	24°	36°
41	Tmp	195	1.548	12:46:31.2	12:46:29.7	0	2s	-2	18°	35°
42	Tmp	199	2.262	12:48:12.4	12:47:57.8	0	15s	-15	38°	35°
43	Tmp	205	3.546	12:51:42.1	12:51:47.4	0	5s	+5	24°	35°
44	Tmp	207	3.904	12:52:33.6	12:52:38.5	0	5s	+5	24°	35°
45	Tmp	212	5.181	12:56:04.2	12:55:57.1	0	7s	-7	31°	35°
46	Tmp	217	6.140	12:58:04.1	12:58:10.8	0	7s	+7	29°	34°
47	Tmp	221	0.227	13:00:55.2	13:00:50.9	0	4s	-4	28°	34°
48	Tmp	223	0.897	13:01:59.5	13:02:04.1	0	5s	+5	34°	34°
49	Tmp	226	1.791	13:03:16.2	13:03:15.0	0	1s	-1	21°	33°
50	Tmp	229	2.660	13:04:54.9	13:04:49.5	0	5s	-5	26°	33°
51	Tmp	233	3.380	13:06:13.2	13:06:14.2	0	1s	+1	13°	33°
52	Tmp	238	3.832	13:08:28.6	13:08:32.6	0	4s	+4	27°	33°

PC	Tp	Trc	DistPC	Ideal	Passagem	Pen	Erro	Pontos	NoPC	AtePC
53	Tmp	243	5.036	13:11:55.2	13:11:55.0	0	0s	0	3°	33°
54	Tmp	248	5.917	13:14:01.6	13:14:00.2	0	1s	-1	12°	33°
55	Tmp	249	6.386	13:15:11.6	13:15:11.7	0	0s	0	4°	33°
56	Tmp	252	7.223	13:17:16.3	13:17:16.4	0	0s	0	6°	33°
57	Tmp	258	0.351	13:20:29.6	13:20:41.9	0	12s	+12	40°	33°
58	Tmp	259	0.796	13:21:20.5	13:21:23.5	0	3s	+3	29°	33°
59	Tmp	261	1.837	13:23:29.7	13:23:30.9	0	1s	+1	23°	33°
60	Tmp	264	2.685	13:25:22.6	13:25:31.8	0	9s	+9	37°	33°
61	Tmp	266	3.800	13:27:49.5	13:27:47.9	0	2s	-2	13°	34°
62	Tmp	272	0.160	13:30:21.8	13:30:24.9	0	3s	+3	36°	34°
63	Tmp	275	1.453	13:33:44.6	13:33:57.0	0	12s	+12	36°	34°
64	Tmp	277	1.801	13:34:41.6	13:34:41.2	0	0s	0	6°	33°
65	Tmp	283	4.174	13:39:16.7	13:39:24.6	0	8s	+8	30°	33°
66	Tmp	284	5.343	13:41:24.5	13:41:17.5	0	7s	-7	25°	33°
67	Tmp	289	7.162	13:44:44.8	13:44:58.6	0	14s	+14	39°	33°
68	Tmp	296	8.797	13:48:09.2	13:48:12.0	0	3s	+3	21°	32°
69	Tmp	301	10.847	13:52:28.5	13:52:33.1	0	5s	+5	30°	32°

Num	71	Pen	0	PCZ	5	Total PP	1086	Col. Final	32°
-----	----	-----	---	-----	---	----------	------	------------	-----



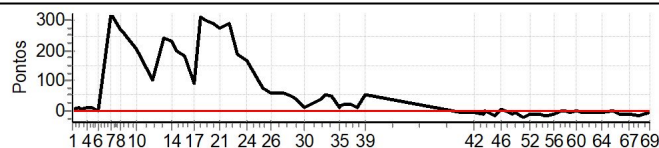


GRAVATA - PE - Mitsubishi MotorSports 2023

Performance Individual

PC	Tp	Trc	DistPC	Ideal	Passagem	Pen	Erro	Pontos	NoPC	AtePC
N u m	72	72 / Paulo Cezar Leitao da Mota / Thiago José de Sá Neto								
		Cat / NL / Largada		LIGHT / 72 / 09:52:00						
		Garanhuns-PE				L200 TRITON SPORT 4X4				
PC	Tp	Trc	DistPC	Ideal	Passagem	Pen	Erro	Pontos	NoPC	AtePC
1	Tmp	3	0.275	10:22:32.4	10:22:36.6	0	4s	+4	22°	18°
2	Tmp	8	1.269	10:24:37.1	10:24:49.7	0	13s	+13	35°	26°
3	Tmp	9	1.778	10:25:35.9	10:25:40.8	0	5s	+5	22°	25°
4	Tmp	12	2.914	10:27:41.6	10:27:52.3	0	11s	+11	26°	25°
5	Tmp	17	3.721	10:29:20.4	10:29:32.8	0	12s	+12	26°	26°
6	Tmp	23	4.938	10:32:05.3	10:32:03.9	0	1s	-1	11°	24°
7	Tmp	30	0.349	10:36:27.6	10:41:49.0	0	5m21s	[+321]	56°	21°
8	Tmp	36	1.737	10:40:01.1	10:44:28.8	0	4m28s	[+268]	55°	39°
9	Tmp	37	2.575	10:41:30.2	10:45:46.2	0	4m16s	+256	54°	43°
10	Tmp	43	4.719	10:45:54.7	10:49:20.0	0	3m25s	+205	52°	47°
11	Tmp	51	6.654	10:51:01.7	10:52:55.1	0	1m53s	+113	46°	44°
12	Tmp	54	7.048	10:51:45.4	10:53:29.5	0	1m44s	+104	45°	44°
13	Tmp	62	8.874	10:55:52.4	10:59:55.5	0	4m03s	+243	53°	45°
14	Tmp	69	0.485	10:58:47.9	11:02:36.4	0	3m49s	+229	51°	46°
15	Tmp	71	1.018	11:00:14.3	11:03:35.5	0	3m21s	+201	51°	45°
16	Tmp	74	2.259	11:03:13.8	11:06:17.8	0	3m04s	+184	50°	46°
17	Tmp	81	0.392	11:07:04.8	11:08:36.0	0	1m31s	+91	47°	46°
18	Tmp	85	1.460	11:09:16.9	11:14:28.0	0	5m11s	[+311]	51°	47°
19	Tmp	87	2.321	11:11:05.6	11:16:07.9	0	5m02s	[+302]	51°	48°
20	Tmp	94	3.664	11:13:52.1	11:18:40.0	0	4m48s	[+288]	51°	48°
21	Tmp	96	4.920	11:16:22.9	11:20:54.3	0	4m31s	[+271]	51°	49°
22	Tmp	101	6.570	11:19:43.0	11:24:34.2	0	4m51s	[+291]	51°	49°
23	Tmp	104	0.502	11:22:49.1	11:25:58.1	0	3m09s	+189	49°	49°
24	Tmp	109	2.018	11:26:05.9	11:28:53.7	0	2m48s	+168	49°	49°
25	Tmp	116	0.857	11:31:53.4	11:33:11.3	0	1m18s	+78	48°	49°
26	Tmp	122	2.711	11:35:13.5	11:36:15.6	0	1m02s	+62	45°	49°
27	Tmp	132	5.122	11:39:51.9	11:40:50.9	0	59s	+59	46°	49°
28	Tmp	138	6.323	11:42:24.5	11:43:14.8	0	50s	+50	42°	49°
29	Tmp	142	7.282	11:44:32.8	11:45:11.5	0	39s	+39	39°	48°
30	Tmp	148	0.270	11:47:15.6	11:47:27.1	0	12s	+12	37°	48°
31	Tmp	157	3.334	11:53:07.7	11:53:44.5	0	37s	+37	41°	47°
32	Tmp	160	3.935	11:54:40.2	11:55:36.6	0	56s	+56	42°	47°
33	Tmp	165	4.937	11:56:55.7	11:57:45.0	0	49s	+49	42°	47°
34	Tmp	166	5.903	11:59:50.7	12:00:04.9	0	14s	+14	35°	46°
35	Tmp	167	6.136	12:00:14.9	12:00:34.2	0	19s	+19	36°	46°
36	Tmp	170	6.982	12:01:56.7	12:02:21.6	0	25s	+25	40°	46°
37	Tmp	174	8.116	12:04:14.5	12:04:35.4	0	21s	+21	43°	46°
38	Tmp	179	9.398	12:06:35.9	12:06:49.3	0	13s	+13	40°	46°
39	Tmp	183	11.045	12:09:13.1	12:10:08.3	0	55s	+55	45°	46°
40	Tmp	189	0.306	12:44:44.7	12:44:41.4	0	3s	-3	23°	46°
41	Tmp	195	1.548	12:47:31.2	12:47:28.3	0	3s	-3	27°	46°
42	Tmp	199	2.262	12:49:12.4	12:49:09.2	0	3s	-3	25°	43°
43	Tmp	205	3.546	12:52:42.1	12:52:33.7	0	8s	-8	29°	43°
44	Tmp	207	3.904	12:53:33.6	12:53:35.6	0	2s	+2	9°	42°
45	Tmp	212	5.181	12:57:04.2	12:56:49.7	0	15s	-15	35°	42°
46	Tmp	217	6.140	12:59:04.1	12:59:11.5	0	7s	+7	28°	42°
47	Tmp	221	0.227	13:01:55.2	13:01:51.3	0	4s	-4	27°	42°
48	Tmp	223	0.897	13:02:59.5	13:02:51.9	0	8s	-8	35°	42°
49	Tmp	226	1.791	13:04:16.2	13:04:14.6	0	2s	-2	30°	41°
50	Tmp	229	2.660	13:05:54.9	13:05:37.9	0	17s	-17	40°	41°
51	Tmp	233	3.380	13:07:13.2	13:06:53.0	0	20s	-20	41°	41°
52	Tmp	238	3.832	13:09:28.6	13:09:19.0	0	10s	-10	39°	40°

PC	Tp	Trc	DistPC	Ideal	Passagem	Pen	Erro	Pontos	NoPC	AtePC
53	Tmp	243	5.036	13:12:55.2	13:12:47.0	0	8s	-8	33°	40°
54	Tmp	248	5.917	13:15:01.6	13:14:47.5	0	14s	-14	38°	40°
55	Tmp	249	6.386	13:16:11.6	13:15:56.1	0	16s	-16	38°	40°
56	Tmp	252	7.223	13:18:16.3	13:18:06.1	0	10s	-10	34°	40°
57	Tmp	258	0.351	13:21:29.6	13:21:30.0	0	0s	0	3°	40°
58	Tmp	259	0.796	13:22:20.5	13:22:19.9	0	1s	-1	14°	40°
59	Tmp	261	1.837	13:24:29.7	13:24:25.9	0	4s	-4	33°	40°
60	Tmp	264	2.685	13:26:22.6	13:26:21.5	0	1s	-1	17°	40°
61	Tmp	266	3.800	13:28:49.5	13:28:44.8	0	5s	-5	33°	40°
62	Tmp	272	0.160	13:31:21.8	13:31:17.4	0	4s	-4	40°	39°
63	Tmp	275	1.453	13:34:44.6	13:34:39.1	0	6s	-6	26°	39°
64	Tmp	277	1.801	13:35:41.6	13:35:35.9	0	6s	-6	32°	39°
65	Tmp	283	4.174	13:40:16.7	13:40:15.5	0	1s	-1	8°	38°
66	Tmp	284	5.343	13:42:24.5	13:42:15.8	0	9s	-9	30°	38°
67	Tmp	289	7.162	13:45:44.8	13:45:38.3	0	7s	-7	36°	38°
68	Tmp	296	8.797	13:49:09.2	13:48:55.9	0	13s	-13	34°	38°
69	Tmp	301	10.847	13:53:28.5	13:53:24.7	0	4s	-4	27°	38°
Num	72	Pen	0	PCZ	1	Total PP	2829	Col. Final	38°	



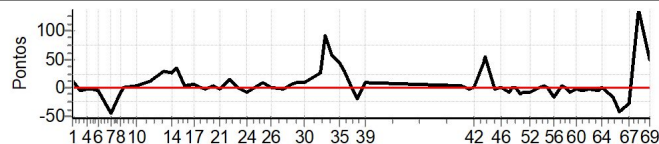


GRAVATA - PE - Mitsubishi MotorSports 2023

Performance Individual

PC	Tp	Trc	DistPC	Ideal	Passagem	Pen	Erro	Pontos	NoPC	AtePC
N u m	73	73 / Ulisses Padua / Flaviane Souza de Moura								
		Cat / NL / Largada		LIGHT / 73 / 09:53:00						
		Moreno-PE				L200 TRITON SPORT HPE				
PC	Tp	Trc	DistPC	Ideal	Passagem	Pen	Erro	Pontos	NoPC	AtePC
1	Tmp	3	0.275	10:23:32.4	10:23:44.7	0	12s	+12	43°	39°
2	Tmp	8	1.269	10:25:37.1	10:25:34.7	0	2s	-2	17°	21°
3	Tmp	9	1.778	10:26:35.9	10:26:31.4	0	5s	-5	21°	21°
4	Tmp	12	2.914	10:28:41.6	10:28:40.3	0	1s	-1	3°	18°
5	Tmp	17	3.721	10:30:20.4	10:30:18.1	0	2s	-2	12°	14°
6	Tmp	23	4.938	10:33:05.3	10:33:01.6	0	4s	-4	18°	18°
7	Tmp	30	0.349	10:37:27.6	10:36:42.3	0	45s	-45	37°	22°
8	Tmp	36	1.737	10:41:01.1	10:40:54.2	0	7s	-7	26°	21°
9	Tmp	37	2.575	10:42:30.2	10:42:32.0	0	2s	+2	16°	21°
10	Tmp	43	4.719	10:46:54.7	10:46:57.8	0	3s	+3	19°	21°
11	Tmp	51	6.654	10:52:01.7	10:52:14.1	0	12s	+12	31°	22°
12	Tmp	54	7.048	10:52:45.4	10:53:00.4	0	15s	+15	32°	23°
13	Tmp	62	8.874	10:56:52.4	10:57:20.8	0	28s	+28	36°	24°
14	Tmp	69	0.485	10:59:47.9	11:00:14.0	0	26s	+26	38°	24°
15	Tmp	71	1.018	11:01:14.3	11:01:50.4	0	36s	+36	44°	24°
16	Tmp	74	2.259	11:04:13.8	11:04:16.9	0	3s	+3	17°	24°
17	Tmp	81	0.392	11:08:04.8	11:08:12.2	0	7s	+7	28°	24°
18	Tmp	85	1.460	11:10:16.9	11:10:17.2	0	0s	0	4°	23°
19	Tmp	87	2.321	11:12:05.6	11:12:05.0	0	1s	-1	8°	22°
20	Tmp	94	3.664	11:14:52.1	11:14:55.7	0	4s	+4	25°	22°
21	Tmp	96	4.920	11:17:22.9	11:17:22.4	0	1s	-1	10°	22°
22	Tmp	101	6.570	11:20:43.0	11:20:57.2	0	14s	+14	34°	23°
23	Tmp	104	0.502	11:23:49.1	11:23:51.5	0	2s	+2	21°	23°
24	Tmp	109	2.018	11:27:05.9	11:26:59.4	0	7s	-7	32°	23°
25	Tmp	116	0.857	11:32:53.4	11:33:02.1	0	9s	+9	36°	23°
26	Tmp	122	2.711	11:36:13.5	11:36:13.1	0	0s	0	6°	23°
27	Tmp	132	5.122	11:40:51.9	11:40:49.1	0	3s	-3	20°	23°
28	Tmp	138	6.323	11:43:24.5	11:43:30.5	0	6s	+6	28°	23°
29	Tmp	142	7.282	11:45:32.8	11:45:42.4	0	10s	+10	29°	23°
30	Tmp	148	0.270	11:48:15.6	11:48:25.4	0	10s	+10	36°	23°
31	Tmp	157	3.334	11:54:07.7	11:54:34.1	0	26s	+26	38°	23°
32	Tmp	160	3.935	11:55:40.2	11:57:13.5	0	1m33s	[+93]	46°	24°
33	Tmp	165	4.937	11:57:55.7	11:58:53.6	0	58s	[+58]	43°	25°
34	Tmp	166	5.903	12:00:50.7	12:01:36.0	0	45s	[+45]	43°	27°
35	Tmp	167	6.136	12:01:14.9	12:01:59.2	0	44s	+44	43°	27°
36	Tmp	170	6.982	12:02:56.7	12:03:25.6	0	29s	+29	41°	27°
37	Tmp	174	8.116	12:05:14.5	12:05:19.9	0	5s	+5	32°	27°
38	Tmp	179	9.398	12:07:35.9	12:07:15.8	0	20s	-20	42°	27°
39	Tmp	183	11.045	12:10:13.1	12:10:21.5	0	8s	+8	34°	27°
40	Tmp	189	0.306	12:45:44.7	12:45:48.3	0	4s	+4	28°	27°
41	Tmp	195	1.548	12:48:31.2	12:48:30.6	0	1s	-1	9°	27°
42	Tmp	199	2.262	12:50:12.4	12:50:13.7	0	1s	+1	13°	27°
43	Tmp	205	3.546	12:53:42.1	12:54:27.2	0	45s	[+45]	41°	27°
44	Tmp	207	3.904	12:54:33.6	12:55:28.7	0	55s	[+55]	42°	27°
45	Tmp	212	5.181	12:58:04.2	12:58:01.3	0	3s	-3	19°	27°
46	Tmp	217	6.140	13:00:04.1	13:00:05.7	0	2s	+2	16°	27°
47	Tmp	221	0.227	13:02:55.2	13:02:47.2	0	8s	-8	34°	27°
48	Tmp	223	0.897	13:03:59.5	13:03:59.5	0	0s	0	10°	27°
49	Tmp	226	1.791	13:05:16.2	13:05:17.4	0	1s	+1	20°	27°
50	Tmp	229	2.660	13:06:54.9	13:06:43.0	0	12s	-12	35°	27°
51	Tmp	233	3.380	13:08:13.2	13:08:06.1	0	7s	-7	37°	27°
52	Tmp	238	3.832	13:10:28.6	13:10:21.6	0	7s	-7	33°	27°

PC	Tp	Trc	DistPC	Ideal	Passagem	Pen	Erro	Pontos	NoPC	AtePC
53	Tmp	243	5.036	13:13:55.2	13:13:56.6	0	1s	+1	12°	27°
54	Tmp	248	5.917	13:16:01.6	13:16:04.1	0	3s	+3	24°	27°
55	Tmp	249	6.386	13:17:11.6	13:17:11.4	0	0s	0	3°	27°
56	Tmp	252	7.223	13:19:16.3	13:18:59.7	0	17s	-17	38°	27°
57	Tmp	258	0.351	13:22:29.6	13:22:33.0	0	3s	+3	21°	27°
58	Tmp	259	0.796	13:23:20.5	13:23:22.1	0	2s	+2	23°	27°
59	Tmp	261	1.837	13:25:29.7	13:25:20.5	0	9s	-9	38°	27°
60	Tmp	264	2.685	13:27:22.6	13:27:21.8	0	1s	-1	16°	27°
61	Tmp	266	3.800	13:29:49.5	13:29:44.9	0	5s	-5	32°	27°
62	Tmp	272	0.160	13:32:21.8	13:32:18.6	0	3s	-3	35°	27°
63	Tmp	275	1.453	13:35:44.6	13:35:39.1	0	6s	-6	25°	27°
64	Tmp	277	1.801	13:36:41.6	13:36:41.5	0	0s	0	5°	27°
65	Tmp	283	4.174	13:41:16.7	13:41:00.6	0	16s	-16	36°	27°
66	Tmp	284	5.343	13:43:24.5	13:42:41.4	0	43s	-43	44°	27°
67	Tmp	289	7.162	13:46:44.8	13:46:17.7	0	27s	-27	42°	26°
68	Tmp	296	8.797	13:50:09.2	13:52:27.2	0	2m18s	[+138]	49°	27°
69	Tmp	301	10.847	13:54:28.5	13:55:18.2	0	50s	[+50]	43°	27°
Num	73	Pen	0	PCZ	5	Total PP	591	Col. Final	27°	



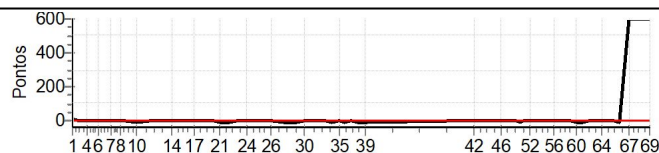


GRAVATA - PE - Mitsubishi MotorSports 2023

Performance Individual

PC	Tp	Trc	DistPC	Ideal	Passagem	Pen	Erro	Pontos	NoPC	AtePC
N u m	75	75 / Cristian de Araujo Lima / Elisangela de Albuquerque Lima								
		Cat / NL / Largada		LIGHT / 75 / 09:55:00						
		Paulista-PE				L200 TRITON 3.2 DIESEL MT/GLS				
PC	Tp	Trc	DistPC	Ideal	Passagem	Pen	Erro	Pontos	NoPC	AtePC
1	Tmp	3	0.275	10:25:32.4	10:25:46.8	0	14s	[+14]	44°	40°
2	Tmp	8	1.269	10:27:37.1	10:27:40.8	0	4s	[+4]	24°	27°
3	Tmp	9	1.778	10:28:35.9	10:28:34.7	0	1s	-1	3°	18°
4	Tmp	12	2.914	10:30:41.6	10:30:39.5	0	2s	-2	5°	13°
5	Tmp	17	3.721	10:32:20.4	10:32:17.6	0	3s	-3	15°	15°
6	Tmp	23	4.938	10:35:05.3	10:35:04.0	0	1s	-1	10°	10°
7	Tmp	30	0.349	10:39:27.6	10:39:26.0	0	2s	-2	14°	12°
8	Tmp	36	1.737	10:43:01.1	10:43:00.7	0	0s	0	4°	7°
9	Tmp	37	2.575	10:44:30.2	10:44:29.1	0	1s	-1	13°	6°
10	Tmp	43	4.719	10:48:54.7	10:48:48.3	0	6s	-6	25°	12°
11	Tmp	51	6.654	10:54:01.7	10:54:04.1	0	2s	[+2]	15°	11°
12	Tmp	54	7.048	10:54:45.4	10:54:47.2	0	2s	+2	16°	10°
13	Tmp	62	8.874	10:58:52.4	10:58:57.9	0	6s	[+6]	26°	10°
14	Tmp	69	0.485	11:01:47.9	11:01:50.2	0	2s	+2	14°	12°
15	Tmp	71	1.018	11:03:14.3	11:03:14.9	0	1s	+1	13°	12°
16	Tmp	74	2.259	11:06:13.8	11:06:13.0	0	1s	-1	4°	12°
17	Tmp	81	0.392	11:10:04.8	11:10:04.2	0	1s	-1	10°	9°
18	Tmp	85	1.460	11:12:16.9	11:12:15.9	0	1s	-1	9°	9°
19	Tmp	87	2.321	11:14:05.6	11:14:03.9	0	2s	-2	17°	10°
20	Tmp	94	3.664	11:16:52.1	11:16:50.2	0	2s	-2	19°	10°
21	Tmp	96	4.920	11:19:22.9	11:19:17.9	0	5s	-5	25°	11°
22	Tmp	101	6.570	11:22:43.0	11:22:38.9	0	4s	-4	24°	12°
23	Tmp	104	0.502	11:25:49.1	11:25:49.5	0	0s	0	1°	12°
24	Tmp	109	2.018	11:29:05.9	11:29:03.7	0	2s	-2	22°	13°
25	Tmp	116	0.857	11:34:53.4	11:34:54.7	0	1s	+1	19°	14°
26	Tmp	122	2.711	11:38:13.5	11:38:12.0	0	2s	-2	19°	12°
27	Tmp	132	5.122	11:42:51.9	11:42:44.4	0	8s	-8	28°	13°
28	Tmp	138	6.323	11:45:24.5	11:45:18.2	0	6s	-6	27°	15°
29	Tmp	142	7.282	11:47:32.8	11:47:27.2	0	6s	-6	21°	15°
30	Tmp	148	0.270	11:50:15.6	11:50:15.7	0	0s	0	11°	15°
31	Tmp	157	3.334	11:56:07.7	11:56:07.9	0	0s	0	4°	14°
32	Tmp	160	3.935	11:57:40.2	11:57:38.5	0	2s	-2	19°	15°
33	Tmp	165	4.937	11:59:55.7	11:59:49.7	0	6s	-6	31°	14°
34	Tmp	166	5.903	12:02:50.7	12:02:49.3	0	1s	-1	10°	14°
35	Tmp	167	6.136	12:03:14.9	12:03:13.7	0	1s	-1	14°	13°
36	Tmp	170	6.982	12:04:56.7	12:04:52.2	0	5s	-5	27°	14°
37	Tmp	174	8.116	12:07:14.5	12:07:13.8	0	1s	-1	15°	14°
38	Tmp	179	9.398	12:09:35.9	12:09:30.3	0	6s	-6	31°	14°
39	Tmp	183	11.045	12:12:13.1	12:12:07.2	0	6s	-6	33°	15°
40	Tmp	189	0.306	12:47:44.7	12:47:46.7	0	2s	+2	18°	14°
41	Tmp	195	1.548	12:50:31.2	12:50:33.5	0	2s	+2	17°	14°
42	Tmp	199	2.262	12:52:12.4	12:52:14.4	0	2s	+2	20°	13°
43	Tmp	205	3.546	12:55:42.1	12:55:42.3	0	0s	0	6°	13°
44	Tmp	207	3.904	12:56:33.6	12:56:33.9	0	0s	0	1°	13°
45	Tmp	212	5.181	13:00:04.2	13:00:03.6	0	1s	-1	10°	13°
46	Tmp	217	6.140	13:02:04.1	13:02:02.9	0	1s	-1	12°	13°
47	Tmp	221	0.227	13:04:55.2	13:04:56.2	0	1s	+1	14°	13°
48	Tmp	223	0.897	13:05:59.5	13:05:57.1	0	2s	-2	26°	13°
49	Tmp	226	1.791	13:07:16.2	13:07:15.4	0	1s	-1	19°	13°
50	Tmp	229	2.660	13:08:54.9	13:08:49.7	0	5s	-5	25°	13°
51	Tmp	233	3.380	13:10:13.2	13:10:11.8	0	1s	-1	12°	13°
52	Tmp	238	3.832	13:12:28.6	13:12:30.7	0	2s	+2	13°	13°

PC	Tp	Trc	DistPC	Ideal	Passagem	Pen	Erro	Pontos	NoPC	AtePC
53	Tmp	243	5.036	13:15:55.2	13:15:55.6	0	0s	0	2°	13°
54	Tmp	248	5.917	13:18:01.6	13:18:01.7	0	0s	0	6°	13°
55	Tmp	249	6.386	13:19:11.6	13:19:09.5	0	2s	-2	13°	12°
56	Tmp	252	7.223	13:21:16.3	13:21:16.5	0	0s	0	5°	12°
57	Tmp	258	0.351	13:24:29.6	13:24:34.1	0	5s	[+5]	27°	12°
58	Tmp	259	0.796	13:25:20.5	13:25:23.3	0	3s	[+3]	28°	12°
59	Tmp	261	1.837	13:27:29.7	13:27:28.3	0	1s	-1	22°	12°
60	Tmp	264	2.685	13:29:22.6	13:29:17.2	0	5s	-5	33°	12°
61	Tmp	266	3.800	13:31:49.5	13:31:45.4	0	4s	-4	27°	11°
62	Tmp	272	0.160	13:34:21.8	13:34:24.7	0	3s	[+3]	34°	11°
63	Tmp	275	1.453	13:37:44.6	13:37:43.4	0	1s	-1	13°	11°
64	Tmp	277	1.801	13:38:41.6	13:38:40.7	0	1s	-1	17°	11°
65	Tmp	283	4.174	13:43:16.7	13:43:16.8	0	0s	0	2°	11°
66	Tmp	284	5.343	13:45:24.5	13:45:17.2	0	7s	-7	24°	12°
67	Tmp	289	7.162	13:48:44.8	---	0		+600	62°	29°
68	Tmp	296	8.797	13:52:09.2	---	0		+600	62°	35°
69	Tmp	301	10.847	13:56:28.5	---	0		+600	62°	36°
Num	75	Pen	0	PCZ	10	Total PP	1931	Col. Final	36°	



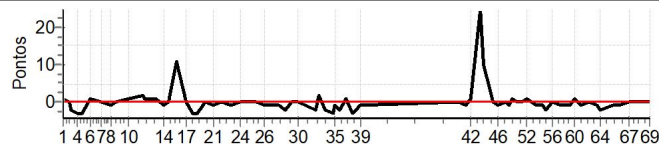


GRAVATA - PE - Mitsubishi MotorSports 2023

Performance Individual

PC	Tp	Trc	DistPC	Ideal	Passagem	Pen	Erro	Pontos	NoPC	AtePC
N u m	76	76 / Filipe Nogueira / Caio Henrique Martins Brandão								
		Cat / NL / Largada		LIGHT / 76 / 09:56:00						
		Recife-PE			PAJERO TR4 5P 2.0L G 4X4 AT					
PC	Tp	Trc	DistPC	Ideal	Passagem	Pen	Erro	Pontos	NoPC	AtePC
1	Tmp	3	0.275	10:26:32.4	10:26:33.4	0	1s	[+1]	10°	8°
2	Tmp	8	1.269	10:28:37.1	10:28:36.9	0	0s	0	6°	3°
3	Tmp	9	1.778	10:29:35.9	10:29:34.0	0	2s	-2	7°	2°
4	Tmp	12	2.914	10:31:41.6	10:31:38.3	0	3s	-3	13°	3°
5	Tmp	17	3.721	10:33:20.4	10:33:17.8	0	3s	-3	14°	6°
6	Tmp	23	4.938	10:36:05.3	10:36:06.4	0	1s	[+1]	9°	5°
7	Tmp	30	0.349	10:40:27.6	10:40:27.5	0	0s	0	2°	2°
8	Tmp	36	1.737	10:44:01.1	10:44:00.2	0	1s	-1	9°	2°
9	Tmp	37	2.575	10:45:30.2	10:45:30.3	0	0s	0	4°	2°
10	Tmp	43	4.719	10:49:54.7	10:49:56.1	0	1s	+1	8°	2°
11	Tmp	51	6.654	10:55:01.7	10:55:03.7	0	2s	[+2]	14°	2°
12	Tmp	54	7.048	10:55:45.4	10:55:46.0	0	1s	+1	11°	2°
13	Tmp	62	8.874	10:59:52.4	10:59:53.3	0	1s	+1	15°	2°
14	Tmp	69	0.485	11:02:47.9	11:02:47.1	0	1s	-1	9°	2°
15	Tmp	71	1.018	11:04:14.3	11:04:14.4	0	0s	0	5°	2°
16	Tmp	74	2.259	11:07:13.8	11:07:25.2	0	11s	[+11]	32°	3°
17	Tmp	81	0.392	11:11:04.8	11:11:05.1	0	0s	0	4°	2°
18	Tmp	85	1.460	11:13:16.9	11:13:14.0	0	3s	-3	17°	2°
19	Tmp	87	2.321	11:15:05.6	11:15:02.7	0	3s	-3	23°	3°
20	Tmp	94	3.664	11:17:52.1	11:17:52.2	0	0s	0	4°	3°
21	Tmp	96	4.920	11:20:22.9	11:20:21.5	0	1s	-1	9°	2°
22	Tmp	101	6.570	11:23:43.0	11:23:43.4	0	0s	0	4°	2°
23	Tmp	104	0.502	11:26:49.1	11:26:48.0	0	1s	-1	17°	2°
24	Tmp	109	2.018	11:30:05.9	11:30:06.1	0	0s	0	7°	2°
25	Tmp	116	0.857	11:35:53.4	11:35:53.0	0	0s	0	9°	2°
26	Tmp	122	2.711	11:39:13.5	11:39:12.1	0	1s	-1	12°	2°
27	Tmp	132	5.122	11:43:51.9	11:43:51.0	0	1s	-1	9°	2°
28	Tmp	138	6.323	11:46:24.5	11:46:22.6	0	2s	-2	14°	2°
29	Tmp	142	7.282	11:48:32.8	11:48:33.0	0	0s	0	4°	2°
30	Tmp	148	0.270	11:51:15.6	11:51:15.7	0	0s	0	10°	2°
31	Tmp	157	3.334	11:57:07.7	11:57:05.9	0	2s	-2	14°	2°
32	Tmp	160	3.935	11:58:40.2	11:58:41.8	0	2s	[+2]	18°	2°
33	Tmp	165	4.937	12:00:55.7	12:00:54.1	0	2s	-2	17°	2°
34	Tmp	166	5.903	12:03:50.7	12:03:47.5	0	3s	-3	21°	2°
35	Tmp	167	6.136	12:04:14.9	12:04:13.8	0	1s	-1	13°	3°
36	Tmp	170	6.982	12:05:56.7	12:05:54.9	0	2s	-2	14°	4°
37	Tmp	174	8.116	12:08:14.5	12:08:15.1	0	1s	+1	14°	3°
38	Tmp	179	9.398	12:10:35.9	12:10:33.2	0	3s	-3	20°	4°
39	Tmp	183	11.045	12:13:13.1	12:13:12.6	0	1s	-1	10°	4°
40	Tmp	189	0.306	12:48:44.7	12:48:45.1	0	0s	0	4°	4°
41	Tmp	195	1.548	12:51:31.2	12:51:30.5	0	1s	-1	8°	4°
42	Tmp	199	2.262	12:53:12.4	12:53:13.6	0	1s	+1	12°	4°
43	Tmp	205	3.546	12:56:42.1	12:57:07.5	0	25s	[+25]	38°	4°
44	Tmp	207	3.904	12:57:33.6	12:57:43.8	0	10s	[+10]	31°	3°
45	Tmp	212	5.181	13:01:04.2	13:01:04.6	0	0s	0	5°	3°
46	Tmp	217	6.140	13:03:04.1	13:03:03.6	0	1s	-1	11°	3°
47	Tmp	221	0.227	13:05:55.2	13:05:54.9	0	0s	0	6°	2°
48	Tmp	223	0.897	13:06:59.5	13:06:58.8	0	1s	-1	17°	2°
49	Tmp	226	1.791	13:08:16.2	13:08:17.6	0	1s	+1	18°	2°
50	Tmp	229	2.660	13:09:54.9	13:09:54.8	0	0s	0	4°	2°
51	Tmp	233	3.380	13:11:13.2	13:11:12.9	0	0s	0	3°	2°
52	Tmp	238	3.832	13:13:28.6	13:13:29.4	0	1s	+1	10°	2°

PC	Tp	Trc	DistPC	Ideal	Passagem	Pen	Erro	Pontos	NoPC	AtePC
53	Tmp	243	5.036	13:16:55.2	13:16:54.0	0	1s	-1	11°	2°
54	Tmp	248	5.917	13:19:01.6	13:19:00.9	0	1s	-1	11°	2°
55	Tmp	249	6.386	13:20:11.6	13:20:10.1	0	2s	-2	12°	2°
56	Tmp	252	7.223	13:22:16.3	13:22:16.7	0	0s	0	4°	2°
57	Tmp	258	0.351	13:25:29.6	13:25:29.1	0	1s	-1	8°	2°
58	Tmp	259	0.796	13:26:20.5	13:26:19.7	0	1s	-1	13°	2°
59	Tmp	261	1.837	13:28:29.7	13:28:28.9	0	1s	-1	21°	2°
60	Tmp	264	2.685	13:30:22.6	13:30:23.8	0	1s	+1	15°	2°
61	Tmp	266	3.800	13:32:49.5	13:32:48.3	0	1s	-1	6°	2°
62	Tmp	272	0.160	13:35:21.8	13:35:22.0	0	0s	0	8°	2°
63	Tmp	275	1.453	13:38:44.6	13:38:43.6	0	1s	-1	12°	2°
64	Tmp	277	1.801	13:39:41.6	13:39:40.1	0	2s	-2	24°	2°
65	Tmp	283	4.174	13:44:16.7	13:44:15.5	0	1s	-1	7°	2°
66	Tmp	284	5.343	13:46:24.5	13:46:24.0	0	1s	-1	5°	2°
67	Tmp	289	7.162	13:49:44.8	13:49:45.1	0	0s	0	7°	2°
68	Tmp	296	8.797	13:53:09.2	13:53:09.0	0	0s	0	7°	2°
69	Tmp	301	10.847	13:57:28.5	13:57:28.6	0	0s	0	7°	2°
Num	76	Pen	0	PCZ	21	Total PP	60	Col. Final	2°	



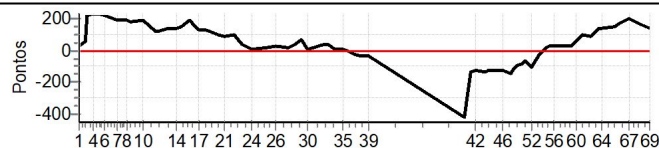


GRAVATA - PE - Mitsubishi MotorSports 2023

Performance Individual

PC	Tp	Trc	DistPC	Ideal	Passagem	Pen	Erro	Pontos	NoPC	AtePC
N u m	77	77 / Jesimom Tenorio Santana / Vanessa Maria de Santana Silva								
		Cat / NL / Largada		LIGHT / 120 / 10:40:00						
		Ipojuca-PE			PAJERO SPORT HPE-S					
PC	Tp	Trc	DistPC	Ideal	Passagem	Pen	Erro	Pontos	NoPC	AtePC
1	Tmp	3	0.275	11:10:32.4	11:11:00.8	0	28s	+28	51°	45°
2	Tmp	8	1.269	11:12:37.1	11:13:33.9	0	57s	+57	48°	50°
3	Tmp	9	1.778	11:13:35.9	11:17:20.0	0	3m44s	[+224]	55°	49°
4	Tmp	12	2.914	11:15:41.6	11:19:28.0	0	3m46s	[+226]	54°	52°
5	Tmp	17	3.721	11:17:20.4	11:21:11.4	0	3m51s	[+231]	54°	54°
6	Tmp	23	4.938	11:20:05.3	11:23:40.8	0	3m36s	[+216]	50°	54°
7	Tmp	30	0.349	11:24:27.6	11:27:38.5	0	3m11s	[+191]	50°	53°
8	Tmp	36	1.737	11:28:01.1	11:31:10.2	0	3m09s	+189	50°	53°
9	Tmp	37	2.575	11:29:30.2	11:32:30.5	0	3m00s	+180	49°	53°
10	Tmp	43	4.719	11:33:54.7	11:37:05.9	0	3m11s	+191	49°	53°
11	Tmp	51	6.654	11:39:01.7	11:41:06.0	0	2m04s	+124	49°	51°
12	Tmp	54	7.048	11:39:45.4	11:41:42.6	0	1m57s	+117	47°	51°
13	Tmp	62	8.874	11:43:52.4	11:46:08.9	0	2m17s	+137	47°	51°
14	Tmp	69	0.485	11:46:47.9	11:49:02.7	0	2m15s	+135	49°	51°
15	Tmp	71	1.018	11:48:14.3	11:50:39.5	0	2m25s	+145	49°	51°
16	Tmp	74	2.259	11:51:13.8	11:54:27.5	0	3m14s	[+194]	51°	51°
17	Tmp	81	0.392	11:55:04.8	11:57:18.9	0	2m14s	+134	49°	51°
18	Tmp	85	1.460	11:57:16.9	11:59:25.3	0	2m08s	+128	48°	51°
19	Tmp	87	2.321	11:59:05.6	12:01:05.0	0	1m59s	+119	47°	50°
20	Tmp	94	3.664	12:01:52.1	12:03:30.4	0	1m38s	+98	48°	49°
21	Tmp	96	4.920	12:04:22.9	12:05:50.0	0	1m27s	+87	46°	48°
22	Tmp	101	6.570	12:07:43.0	12:09:21.7	0	1m39s	+99	48°	48°
23	Tmp	104	0.502	12:10:49.1	12:11:27.3	0	38s	+38	41°	48°
24	Tmp	109	2.018	12:14:05.9	12:14:08.6	0	3s	+3	24°	48°
25	Tmp	116	0.857	12:19:53.4	12:20:11.2	0	18s	+18	42°	48°
26	Tmp	122	2.711	12:23:13.5	12:23:36.0	0	23s	+23	41°	47°
27	Tmp	132	5.122	12:27:51.9	12:28:13.6	0	22s	+22	36°	46°
28	Tmp	138	6.323	12:30:24.5	12:31:05.3	0	41s	+41	41°	46°
29	Tmp	142	7.282	12:32:32.8	12:33:39.8	0	1m07s	+67	41°	46°
30	Tmp	148	0.270	12:35:15.6	12:35:18.3	0	3s	+3	30°	46°
31	Tmp	157	3.334	12:41:07.7	12:41:43.0	0	35s	+35	40°	46°
32	Tmp	160	3.935	12:42:40.2	12:43:16.0	0	36s	+36	40°	46°
33	Tmp	165	4.937	12:44:55.7	12:45:06.7	0	11s	+11	35°	45°
34	Tmp	166	5.903	12:47:50.7	12:48:00.5	0	10s	+10	29°	45°
35	Tmp	167	6.136	12:48:14.9	12:48:26.2	0	11s	+11	32°	45°
36	Tmp	170	6.982	12:49:56.7	12:49:51.3	0	5s	-5	25°	45°
37	Tmp	174	8.116	12:52:14.5	12:51:53.9	0	21s	-21	42°	45°
38	Tmp	179	9.398	12:54:35.9	12:54:04.2	0	32s	-32	43°	45°
39	Tmp	183	11.045	12:57:13.1	12:56:42.7	0	30s	-30	42°	44°
40	Tmp	189	0.306	13:32:44.7	13:25:46.2	0	6m59s	-419	56°	45°
41	Tmp	195	1.548	13:35:31.2	13:33:13.9	0	2m17s	-137	50°	45°
42	Tmp	199	2.262	13:37:12.4	13:35:08.7	0	2m04s	-124	48°	44°
43	Tmp	205	3.546	13:40:42.1	13:38:30.0	0	2m12s	-132	50°	44°
44	Tmp	207	3.904	13:41:33.6	13:39:30.6	0	2m03s	-123	50°	44°
45	Tmp	212	5.181	13:45:04.2	13:43:02.9	0	2m01s	-121	49°	43°
46	Tmp	217	6.140	13:47:04.1	13:44:56.3	0	2m08s	-128	50°	43°
47	Tmp	221	0.227	13:49:55.2	13:47:30.5	0	2m25s	-145	50°	43°
48	Tmp	223	0.897	13:50:59.5	13:49:05.7	0	1m54s	-114	50°	43°
49	Tmp	226	1.791	13:52:16.2	13:50:44.7	0	1m32s	-92	49°	43°
50	Tmp	229	2.660	13:53:54.9	13:52:35.4	0	1m20s	-80	48°	43°
51	Tmp	233	3.380	13:55:13.2	13:54:07.8	0	1m05s	-65	48°	43°
52	Tmp	238	3.832	13:57:28.6	13:55:41.3	0	1m47s	-107	47°	42°

PC	Tp	Trc	DistPC	Ideal	Passagem	Pen	Erro	Pontos	NoPC	AtePC
53	Tmp	243	5.036	14:00:55.2	14:00:33.3	0	22s	-22	38°	42°
54	Tmp	248	5.917	14:03:01.6	14:03:14.6	0	13s	+13	37°	42°
55	Tmp	249	6.386	14:04:11.6	14:04:43.8	0	32s	+32	42°	42°
56	Tmp	252	7.223	14:06:16.3	14:06:48.6	0	32s	+32	43°	42°
57	Tmp	258	0.351	14:09:29.6	14:10:00.0	0	30s	+30	43°	42°
58	Tmp	259	0.796	14:10:20.5	14:10:48.4	0	28s	+28	44°	42°
59	Tmp	261	1.837	14:12:29.7	14:12:53.1	0	23s	+23	44°	42°
60	Tmp	264	2.685	14:14:22.6	14:15:19.5	0	57s	+57	46°	42°
61	Tmp	266	3.800	14:16:49.5	14:18:27.7	0	1m38s	+98	48°	42°
62	Tmp	272	0.160	14:19:21.8	14:20:46.1	0	1m24s	+84	49°	41°
63	Tmp	275	1.453	14:22:44.6	14:25:05.6	0	2m21s	+141	51°	41°
64	Tmp	277	1.801	14:23:41.6	14:26:01.8	0	2m20s	+140	51°	41°
65	Tmp	283	4.174	14:28:16.7	14:30:48.6	0	2m32s	+152	51°	42°
66	Tmp	284	5.343	14:30:24.5	14:33:19.9	0	2m55s	+175	51°	42°
67	Tmp	289	7.162	14:33:44.8	14:37:07.0	0	3m22s	[+202]	51°	42°
68	Tmp	296	8.797	14:37:09.2	14:40:01.3	0	2m52s	+172	50°	42°
69	Tmp	301	10.847	14:41:28.5	14:43:48.6	0	2m20s	+140	49°	42°
Num	77	Pen	0	PCZ	0	Total PP	5500	Col. Final	42°	



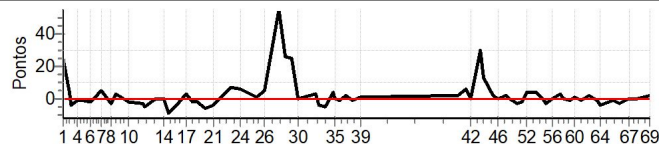


GRAVATA - PE - Mitsubishi MotorSports 2023

Performance Individual

PC	Tp	Trc	DistPC	Ideal	Passagem	Pen	Erro	Pontos	NoPC	AtePC
N u m	78	78 / Ricardo Kuhni Fernandes / Christiani Nascimento de Brito								
		Cat / NL / Largada		LIGHT / 78 / 09:58:00						
		Recife-PE			L200 TRITON OUTDOOR GLS AT					
PC	Tp	Trc	DistPC	Ideal	Passagem	Pen	Erro	Pontos	NoPC	AtePC
1	Tmp	3	0.275	10:28:32.4	10:28:57.1	0	25s	[+25]	50°	44°
2	Tmp	8	1.269	10:30:37.1	10:30:41.2	0	4s	+4	23°	29°
3	Tmp	9	1.778	10:31:35.9	10:31:32.0	0	4s	-4	16°	24°
4	Tmp	12	2.914	10:33:41.6	10:33:40.4	0	1s	-1	2°	19°
5	Tmp	17	3.721	10:35:20.4	10:35:19.5	0	1s	-1	4°	16°
6	Tmp	23	4.938	10:38:05.3	10:38:03.0	0	2s	-2	14°	14°
7	Tmp	30	0.349	10:42:27.6	10:42:32.7	0	5s	+5	21°	19°
8	Tmp	36	1.737	10:46:01.1	10:45:58.4	0	3s	-3	19°	17°
9	Tmp	37	2.575	10:47:30.2	10:47:33.4	0	3s	+3	21°	17°
10	Tmp	43	4.719	10:51:54.7	10:51:53.1	0	2s	-2	14°	15°
11	Tmp	51	6.654	10:57:01.7	10:56:58.8	0	3s	-3	23°	15°
12	Tmp	54	7.048	10:57:45.4	10:57:40.4	0	5s	-5	25°	17°
13	Tmp	62	8.874	11:01:52.4	11:01:52.3	0	0s	0	5°	14°
14	Tmp	69	0.485	11:04:47.9	11:04:47.7	0	0s	0	4°	14°
15	Tmp	71	1.018	11:06:14.3	11:06:05.6	0	9s	-9	30°	16°
16	Tmp	74	2.259	11:09:13.8	11:09:09.7	0	4s	-4	21°	16°
17	Tmp	81	0.392	11:13:04.8	11:13:08.1	0	3s	+3	22°	16°
18	Tmp	85	1.460	11:15:16.9	11:15:15.1	0	2s	-2	12°	16°
19	Tmp	87	2.321	11:17:05.6	11:17:03.2	0	2s	-2	16°	16°
20	Tmp	94	3.664	11:19:52.1	11:19:46.6	0	6s	-6	28°	16°
21	Tmp	96	4.920	11:22:22.9	11:22:19.1	0	4s	-4	23°	16°
22	Tmp	101	6.570	11:25:43.0	11:25:44.3	0	1s	+1	12°	16°
23	Tmp	104	0.502	11:28:49.1	11:28:56.5	0	7s	[+7]	35°	16°
24	Tmp	109	2.018	11:32:05.9	11:32:11.6	0	6s	+6	31°	17°
25	Tmp	116	0.857	11:37:53.4	11:37:54.7	0	1s	+1	18°	16°
26	Tmp	122	2.711	11:41:13.5	11:41:18.3	0	5s	+5	30°	17°
27	Tmp	132	5.122	11:45:51.9	11:46:47.2	0	55s	[+55]	45°	16°
28	Tmp	138	6.323	11:48:24.5	11:48:50.8	0	26s	[+26]	38°	16°
29	Tmp	142	7.282	11:50:32.8	11:50:58.1	0	25s	[+25]	35°	16°
30	Tmp	148	0.270	11:53:15.6	11:53:15.5	0	0s	0	9°	16°
31	Tmp	157	3.334	11:59:07.7	11:59:10.5	0	3s	+3	17°	16°
32	Tmp	160	3.935	12:00:40.2	12:00:36.7	0	4s	-4	31°	16°
33	Tmp	165	4.937	12:02:55.7	12:02:51.1	0	5s	-5	27°	16°
34	Tmp	166	5.903	12:05:50.7	12:05:55.1	0	4s	+4	22°	16°
35	Tmp	167	6.136	12:06:14.9	12:06:15.0	0	0s	0	4°	16°
36	Tmp	170	6.982	12:07:56.7	12:07:55.5	0	1s	-1	7°	16°
37	Tmp	174	8.116	12:10:14.5	12:10:16.5	0	2s	+2	22°	16°
38	Tmp	179	9.398	12:12:35.9	12:12:34.7	0	1s	-1	8°	16°
39	Tmp	183	11.045	12:15:13.1	12:15:14.1	0	1s	+1	9°	16°
40	Tmp	189	0.306	12:50:44.7	12:50:46.9	0	2s	+2	17°	16°
41	Tmp	195	1.548	12:53:31.2	12:53:37.4	0	6s	+6	30°	16°
42	Tmp	199	2.262	12:55:12.4	12:55:12.6	0	0s	0	3°	16°
43	Tmp	205	3.546	12:58:42.1	12:59:11.8	0	30s	[+30]	39°	16°
44	Tmp	207	3.904	12:59:33.6	12:59:46.4	0	13s	[+13]	35°	16°
45	Tmp	212	5.181	13:03:04.2	13:03:06.3	0	2s	+2	14°	16°
46	Tmp	217	6.140	13:05:04.1	13:05:04.2	0	0s	0	2°	16°
47	Tmp	221	0.227	13:07:55.2	13:07:57.0	0	2s	+2	22°	16°
48	Tmp	223	0.897	13:08:59.5	13:08:59.4	0	0s	0	9°	16°
49	Tmp	226	1.791	13:10:16.2	13:10:15.4	0	1s	-1	17°	16°
50	Tmp	229	2.660	13:11:54.9	13:11:51.5	0	3s	-3	14°	16°
51	Tmp	233	3.380	13:13:13.2	13:13:11.5	0	2s	-2	23°	16°
52	Tmp	238	3.832	13:15:28.6	13:15:33.0	0	4s	+4	26°	16°

PC	Tp	Trc	DistPC	Ideal	Passagem	Pen	Erro	Pontos	NoPC	AtePC
53	Tmp	243	5.036	13:18:55.2	13:18:59.5	0	4s	+4	25°	16°
54	Tmp	248	5.917	13:21:01.6	13:21:01.2	0	0s	0	5°	16°
55	Tmp	249	6.386	13:22:11.6	13:22:09.1	0	3s	-3	17°	16°
56	Tmp	252	7.223	13:24:16.3	13:24:16.2	0	0s	0	3°	15°
57	Tmp	258	0.351	13:27:29.6	13:27:32.5	0	3s	+3	20°	15°
58	Tmp	259	0.796	13:28:20.5	13:28:20.7	0	0s	0	4°	14°
59	Tmp	261	1.837	13:30:29.7	13:30:28.5	0	1s	-1	20°	14°
60	Tmp	264	2.685	13:32:22.6	13:32:23.2	0	1s	+1	14°	14°
61	Tmp	266	3.800	13:34:49.5	13:34:48.1	0	1s	-1	5°	14°
62	Tmp	272	0.160	13:37:21.8	13:37:23.9	0	2s	+2	25°	14°
63	Tmp	275	1.453	13:40:44.6	13:40:43.8	0	1s	-1	11°	14°
64	Tmp	277	1.801	13:41:41.6	13:41:37.9	0	4s	-4	29°	14°
65	Tmp	283	4.174	13:46:16.7	13:46:16.2	0	1s	-1	6°	14°
66	Tmp	284	5.343	13:48:24.5	13:48:21.7	0	3s	-3	11°	13°
67	Tmp	289	7.162	13:51:44.8	13:51:45.0	0	0s	0	6°	12°
68	Tmp	296	8.797	13:55:09.2	13:55:09.4	0	0s	0	6°	12°
69	Tmp	301	10.847	13:59:28.5	13:59:30.9	0	2s	+2	18°	12°
Num	78	Pen	0	PCZ	12	Total PP	145	Col. Final	12°	





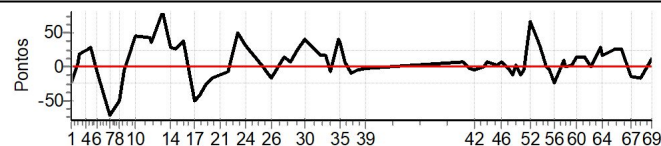
GRAVATA - PE - Mitsubishi MotorSports 2023

Performance Individual

PC	Tp	Trc	DistPC	Ideal	Passagem	Pen	Erro	Pontos	NoPC	AtePC
N u m	79	79 / José Homero de Nóbrega Sá / Lucas Xavier								
		Cat / NL / Largada		LIGHT / 79 / 09:59:00						
		João Pessoa-PB				ASX 2.0 AWD CVT				
PC	Tp	Trc	DistPC	Ideal	Passagem	Pen	Erro	Pontos	NoPC	AtePC
1	Tmp	3	0.275	10:29:32.4	10:29:07.1	0	25s	-25	49°	61°
2	Tmp	8	1.269	10:31:37.1	10:31:41.1	0	4s	+4	22°	49°
3	Tmp	9	1.778	10:32:35.9	10:32:53.8	0	18s	+18	31°	39°
4	Tmp	12	2.914	10:34:41.6	10:35:05.3	0	24s	+24	30°	35°
5	Tmp	17	3.721	10:36:20.4	10:36:49.2	0	29s	+29	33°	34°
6	Tmp	23	4.938	10:39:05.3	10:38:58.2	0	7s	-7	22°	30°
7	Tmp	30	0.349	10:43:27.6	10:42:14.3	0	1m13s	-73	41°	31°
8	Tmp	36	1.737	10:47:01.1	10:46:09.2	0	52s	-52	40°	33°
9	Tmp	37	2.575	10:48:30.2	10:48:25.6	0	5s	-5	27°	33°
10	Tmp	43	4.719	10:52:54.7	10:53:39.5	0	45s	[+45]	35°	33°
11	Tmp	51	6.654	10:58:01.7	10:58:44.2	0	43s	[+43]	40°	33°
12	Tmp	54	7.048	10:58:45.4	10:59:21.4	0	36s	+36	39°	33°
13	Tmp	62	8.874	11:02:52.4	11:04:14.4	0	1m22s	[+82]	43°	34°
14	Tmp	69	0.485	11:05:47.9	11:06:16.6	0	29s	+29	43°	34°
15	Tmp	71	1.018	11:07:14.3	11:07:40.4	0	26s	+26	41°	34°
16	Tmp	74	2.259	11:10:13.8	11:10:53.1	0	39s	+39	41°	35°
17	Tmp	81	0.392	11:14:04.8	11:13:14.4	0	50s	-50	44°	35°
18	Tmp	85	1.460	11:16:16.9	11:15:32.5	0	44s	-44	42°	35°
19	Tmp	87	2.321	11:18:05.6	11:17:39.1	0	27s	-27	38°	37°
20	Tmp	94	3.664	11:20:52.1	11:20:35.4	0	17s	-17	34°	38°
21	Tmp	96	4.920	11:23:22.9	11:23:09.7	0	13s	-13	35°	38°
22	Tmp	101	6.570	11:26:43.0	11:26:35.6	0	7s	-7	31°	37°
23	Tmp	104	0.502	11:29:49.1	11:30:38.7	0	50s	[+50]	44°	37°
24	Tmp	109	2.018	11:33:05.9	11:33:37.3	0	31s	+31	40°	37°
25	Tmp	116	0.857	11:38:53.4	11:38:56.3	0	3s	+3	30°	37°
26	Tmp	122	2.711	11:42:13.5	11:41:56.3	0	17s	-17	40°	37°
27	Tmp	132	5.122	11:46:51.9	11:47:06.8	0	15s	+15	34°	37°
28	Tmp	138	6.323	11:49:24.5	11:49:32.3	0	8s	+8	32°	37°
29	Tmp	142	7.282	11:51:32.8	11:51:56.8	0	24s	+24	34°	35°
30	Tmp	148	0.270	11:54:15.6	11:54:56.1	0	41s	[+41]	41°	35°
31	Tmp	157	3.334	12:00:07.7	12:00:23.8	0	16s	+16	36°	35°
32	Tmp	160	3.935	12:01:40.2	12:01:56.8	0	17s	+17	35°	35°
33	Tmp	165	4.937	12:03:55.7	12:03:48.6	0	7s	-7	32°	35°
34	Tmp	166	5.903	12:06:50.7	12:07:31.0	0	40s	[+40]	42°	35°
35	Tmp	167	6.136	12:07:14.9	12:07:49.6	0	35s	+35	41°	35°
36	Tmp	170	6.982	12:08:56.7	12:09:04.1	0	7s	+7	33°	34°
37	Tmp	174	8.116	12:11:14.5	12:11:04.5	0	10s	-10	37°	34°
38	Tmp	179	9.398	12:13:35.9	12:13:30.7	0	5s	-5	28°	34°
39	Tmp	183	11.045	12:16:13.1	12:16:10.2	0	3s	-3	25°	34°
40	Tmp	189	0.306	12:51:44.7	12:51:52.4	0	8s	+8	41°	33°
41	Tmp	195	1.548	12:54:31.2	12:54:28.0	0	3s	-3	26°	33°
42	Tmp	199	2.262	12:56:12.4	12:56:08.0	0	4s	-4	29°	33°
43	Tmp	205	3.546	12:59:42.1	12:59:41.5	0	1s	-1	11°	33°
44	Tmp	207	3.904	13:00:33.6	13:00:41.0	0	7s	+7	29°	33°
45	Tmp	212	5.181	13:04:04.2	13:04:06.3	0	2s	+2	13°	32°
46	Tmp	217	6.140	13:06:04.1	13:06:10.4	0	6s	+6	26°	32°
47	Tmp	221	0.227	13:08:55.2	13:08:51.6	0	4s	-4	26°	32°
48	Tmp	223	0.897	13:09:59.5	13:09:47.2	0	12s	-12	37°	32°
49	Tmp	226	1.791	13:11:16.2	13:11:19.5	0	3s	+3	32°	32°
50	Tmp	229	2.660	13:12:54.9	13:12:41.6	0	13s	-13	37°	32°
51	Tmp	233	3.380	13:14:13.2	13:14:09.7	0	4s	-4	33°	32°
52	Tmp	238	3.832	13:16:28.6	13:17:36.0	0	1m07s	[+67]	46°	32°

PC	Tp	Trc	DistPC	Ideal	Passagem	Pen	Erro	Pontos	NoPC	AtePC
53	Tmp	243	5.036	13:19:55.2	13:20:26.6	0	31s	+31	42°	32°
54	Tmp	248	5.917	13:22:01.6	13:22:02.0	0	0s	0	4°	32°
55	Tmp	249	6.386	13:23:11.6	13:23:07.8	0	4s	-4	24°	32°
56	Tmp	252	7.223	13:25:16.3	13:24:51.4	0	25s	-25	41°	32°
57	Tmp	258	0.351	13:28:29.6	13:28:38.9	0	9s	+9	37°	32°
58	Tmp	259	0.796	13:29:20.5	13:29:20.4	0	0s	0	3°	32°
59	Tmp	261	1.837	13:31:29.7	13:31:30.7	0	1s	+1	19°	32°
60	Tmp	264	2.685	13:33:22.6	13:33:36.7	0	14s	+14	39°	32°
61	Tmp	266	3.800	13:35:49.5	13:36:03.6	0	14s	+14	40°	32°
62	Tmp	272	0.160	13:38:21.8	13:38:20.6	0	1s	-1	18°	32°
63	Tmp	275	1.453	13:41:44.6	13:42:13.6	0	29s	+29	45°	32°
64	Tmp	277	1.801	13:42:41.6	13:42:58.8	0	17s	+17	39°	32°
65	Tmp	283	4.174	13:47:16.7	13:47:42.9	0	26s	+26	43°	32°
66	Tmp	284	5.343	13:49:24.5	13:49:50.0	0	26s	+26	41°	32°
67	Tmp	289	7.162	13:52:44.8	13:52:29.0	0	16s	-16	41°	32°
68	Tmp	296	8.797	13:56:09.2	13:55:51.0	0	18s	-18	36°	31°
69	Tmp	301	10.847	14:00:28.5	14:00:39.9	0	11s	+11	38°	31°

Num	79	Pen	0	PCZ	2	Total PP	1032	Col. Final	31°
-----	----	-----	---	-----	---	----------	------	------------	-----





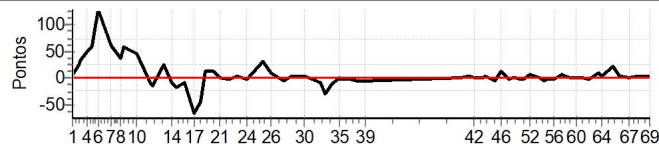
GRAVATA - PE - Mitsubishi MotorSports 2023

Performance Individual

PC	Tp	Trc	DistPC	Ideal	Passagem	Pen	Erro	Pontos	NoPC	AtePC
N u m	80	80 / Dilson Pereira de Vasconcelos / Yaly de Oliveira da Silva								
		Cat / NL / Largada		LIGHT / 80 / 10:00:00						
		Catende-PE			PAJERO TR4 FLEX 2.0 4X4 MT 5P					
PC	Tp	Trc	DistPC	Ideal	Passagem	Pen	Erro	Pontos	NoPC	AtePC
1	Tmp	3	0.275	10:30:32.4	10:30:38.8	0	6s	+6	33°	29°
2	Tmp	8	1.269	10:32:37.1	10:33:01.9	0	25s	+25	41°	35°
3	Tmp	9	1.778	10:33:35.9	10:34:08.4	0	33s	+33	40°	40°
4	Tmp	12	2.914	10:35:41.6	10:36:30.0	0	48s	[+48]	37°	39°
5	Tmp	17	3.721	10:37:20.4	10:38:18.4	0	58s	[+58]	39°	36°
6	Tmp	23	4.938	10:40:05.3	10:42:12.6	0	2m07s	[+127]	46°	39°
7	Tmp	30	0.349	10:44:27.6	10:45:29.4	0	1m02s	[+62]	39°	39°
8	Tmp	36	1.737	10:48:01.1	10:48:39.4	0	38s	[+38]	37°	36°
9	Tmp	37	2.575	10:49:30.2	10:50:28.0	0	58s	[+58]	40°	37°
10	Tmp	43	4.719	10:53:54.7	10:54:41.1	0	46s	[+46]	36°	37°
11	Tmp	51	6.654	10:59:01.7	10:58:48.6	0	13s	-13	32°	39°
12	Tmp	54	7.048	10:59:45.4	10:59:30.3	0	15s	-15	31°	37°
13	Tmp	62	8.874	11:03:52.4	11:04:17.4	0	25s	+25	34°	36°
14	Tmp	69	0.485	11:06:47.9	11:06:39.1	0	9s	-9	30°	36°
15	Tmp	71	1.018	11:08:14.3	11:07:55.1	0	19s	-19	36°	35°
16	Tmp	74	2.259	11:11:13.8	11:11:04.8	0	9s	-9	28°	33°
17	Tmp	81	0.392	11:15:04.8	11:13:58.8	0	1m06s	-66	45°	36°
18	Tmp	85	1.460	11:17:16.9	11:16:33.0	0	44s	-44	41°	38°
19	Tmp	87	2.321	11:19:05.6	11:19:16.5	0	11s	+11	30°	36°
20	Tmp	94	3.664	11:21:52.1	11:22:04.3	0	12s	+12	32°	36°
21	Tmp	96	4.920	11:24:22.9	11:24:22.6	0	0s	0	3°	37°
22	Tmp	101	6.570	11:27:43.0	11:27:39.4	0	4s	-4	23°	34°
23	Tmp	104	0.502	11:30:49.1	11:30:52.6	0	4s	+4	30°	34°
24	Tmp	109	2.018	11:34:05.9	11:34:03.0	0	3s	-3	26°	34°
25	Tmp	116	0.857	11:39:53.4	11:40:23.5	0	30s	+30	43°	34°
26	Tmp	122	2.711	11:43:13.5	11:43:21.2	0	8s	+8	37°	34°
27	Tmp	132	5.122	11:47:51.9	11:47:45.8	0	6s	-6	27°	33°
28	Tmp	138	6.323	11:50:24.5	11:50:26.6	0	2s	+2	13°	33°
29	Tmp	142	7.282	11:52:32.8	11:52:34.9	0	2s	+2	15°	32°
30	Tmp	148	0.270	11:55:15.6	11:55:18.4	0	3s	+3	31°	32°
31	Tmp	157	3.334	12:01:07.7	12:00:57.8	0	10s	-10	34°	32°
32	Tmp	160	3.935	12:02:40.2	12:02:09.7	0	31s	-31	39°	32°
33	Tmp	165	4.937	12:04:55.7	12:04:44.5	0	11s	-11	36°	32°
34	Tmp	166	5.903	12:07:50.7	12:07:51.6	0	1s	+1	9°	32°
35	Tmp	167	6.136	12:08:14.9	12:08:13.4	0	2s	-2	18°	32°
36	Tmp	170	6.982	12:09:56.7	12:09:52.7	0	4s	-4	24°	32°
37	Tmp	174	8.116	12:12:14.5	12:12:12.7	0	2s	-2	21°	32°
38	Tmp	179	9.398	12:14:35.9	12:14:29.2	0	7s	-7	33°	32°
39	Tmp	183	11.045	12:17:13.1	12:17:08.1	0	5s	-5	31°	32°
40	Tmp	189	0.306	12:52:44.7	12:52:45.6	0	1s	+1	11°	31°
41	Tmp	195	1.548	12:55:31.2	12:55:34.4	0	3s	+3	25°	30°
42	Tmp	199	2.262	12:57:12.4	12:57:13.0	0	1s	+1	11°	29°
43	Tmp	205	3.546	13:00:42.1	13:00:43.0	0	1s	+1	10°	29°
44	Tmp	207	3.904	13:01:33.6	13:01:38.0	0	4s	+4	23°	29°
45	Tmp	212	5.181	13:05:04.2	13:04:57.9	0	6s	-6	28°	29°
46	Tmp	217	6.140	13:07:04.1	13:07:15.9	0	12s	+12	34°	29°
47	Tmp	221	0.227	13:09:55.2	13:09:52.2	0	3s	-3	24°	29°
48	Tmp	223	0.897	13:10:59.5	13:10:59.7	0	0s	0	8°	29°
49	Tmp	226	1.791	13:12:16.2	13:12:17.3	0	1s	+1	16°	29°
50	Tmp	229	2.660	13:13:54.9	13:13:50.7	0	4s	-4	23°	29°
51	Tmp	233	3.380	13:15:13.2	13:15:10.6	0	3s	-3	31°	29°
52	Tmp	238	3.832	13:17:28.6	13:17:34.0	0	5s	+5	31°	29°

PC	Tp	Trc	DistPC	Ideal	Passagem	Pen	Erro	Pontos	NoPC	AtePC
53	Tmp	243	5.036	13:20:55.2	13:20:54.7	0	1s	-1	10°	29°
54	Tmp	248	5.917	13:23:01.6	13:22:56.1	0	6s	-6	32°	29°
55	Tmp	249	6.386	13:24:11.6	13:24:07.7	0	4s	-4	23°	29°
56	Tmp	252	7.223	13:26:16.3	13:26:13.7	0	3s	-3	25°	29°
57	Tmp	258	0.351	13:29:29.6	13:29:34.7	0	5s	+5	26°	29°
58	Tmp	259	0.796	13:30:20.5	13:30:22.3	0	2s	+2	22°	29°
59	Tmp	261	1.837	13:32:29.7	13:32:30.0	0	0s	0	7°	29°
60	Tmp	264	2.685	13:34:22.6	13:34:23.0	0	0s	0	2°	28°
61	Tmp	266	3.800	13:36:49.5	13:36:49.6	0	0s	0	1°	28°
62	Tmp	272	0.160	13:39:21.8	13:39:18.2	0	4s	-4	39°	28°
63	Tmp	275	1.453	13:42:44.6	13:42:52.4	0	8s	+8	29°	28°
64	Tmp	277	1.801	13:43:41.6	13:43:43.6	0	2s	+2	23°	28°
65	Tmp	283	4.174	13:48:16.7	13:48:36.8	0	20s	+20	38°	28°
66	Tmp	284	5.343	13:50:24.5	13:50:26.9	0	2s	+2	7°	28°
67	Tmp	289	7.162	13:53:44.8	13:53:44.9	0	0s	0	5°	27°
68	Tmp	296	8.797	13:57:09.2	13:57:12.9	0	4s	+4	25°	26°
69	Tmp	301	10.847	14:01:28.5	14:01:32.4	0	4s	+4	26°	26°

Num	80	Pen	0	PCZ	6	Total PP	531	Col. Final	26°
-----	----	-----	---	-----	---	----------	-----	------------	-----





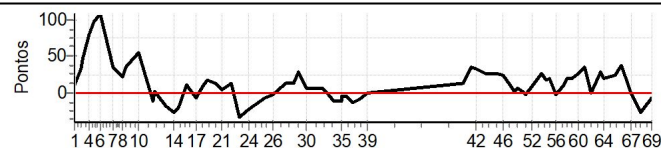
GRAVATA - PE - Mitsubishi MotorSports 2023

Performance Individual

PC	Tp	Trc	DistPC	Ideal	Passagem	Pen	Erro	Pontos	NoPC	AtePC
N u m	81	81 / André Brandão de Melo Chagas / Allan Batista de Melo								
		Cat / NL / Largada		LIGHT / 81 / 10:01:00						
		Caruaru-PE			L200 TRITON SPORT HPE 2.4 D 4X4					
PC	Tp	Trc	DistPC	Ideal	Passagem	Pen	Erro	Pontos	NoPC	AtePC
1	Tmp	3	0.275	10:31:32.4	10:31:42.3	0	10s	+10	39°	35°
2	Tmp	8	1.269	10:33:37.1	10:34:10.1	0	33s	+33	43°	40°
3	Tmp	9	1.778	10:34:35.9	10:35:20.6	0	45s	[+45]	43°	42°
4	Tmp	12	2.914	10:36:41.6	10:38:01.9	0	1m20s	[+80]	44°	42°
5	Tmp	17	3.721	10:38:20.4	10:39:56.9	0	1m37s	[+97]	48°	44°
6	Tmp	23	4.938	10:41:05.3	10:42:53.2	0	1m48s	[+108]	43°	43°
7	Tmp	30	0.349	10:45:27.6	10:46:02.5	0	35s	[+35]	32°	42°
8	Tmp	36	1.737	10:49:01.1	10:49:21.7	0	21s	+21	33°	40°
9	Tmp	37	2.575	10:50:30.2	10:51:04.6	0	34s	+34	35°	38°
10	Tmp	43	4.719	10:54:54.7	10:55:49.8	0	55s	[+55]	39°	39°
11	Tmp	51	6.654	11:00:01.7	10:59:50.6	0	11s	-11	30°	38°
12	Tmp	54	7.048	11:00:45.4	11:00:46.3	0	1s	+1	10°	35°
13	Tmp	62	8.874	11:04:52.4	11:04:33.9	0	19s	-19	32°	35°
14	Tmp	69	0.485	11:07:47.9	11:07:20.2	0	28s	-28	41°	35°
15	Tmp	71	1.018	11:09:14.3	11:08:53.0	0	21s	-21	37°	36°
16	Tmp	74	2.259	11:12:13.8	11:12:23.5	0	10s	+10	31°	34°
17	Tmp	81	0.392	11:16:04.8	11:15:56.6	0	8s	-8	32°	33°
18	Tmp	85	1.460	11:18:16.9	11:18:26.0	0	9s	+9	26°	33°
19	Tmp	87	2.321	11:20:05.6	11:20:23.5	0	18s	+18	33°	32°
20	Tmp	94	3.664	11:22:52.1	11:23:03.9	0	12s	+12	31°	31°
21	Tmp	96	4.920	11:25:22.9	11:25:27.3	0	4s	+4	22°	31°
22	Tmp	101	6.570	11:28:43.0	11:28:54.5	0	12s	+12	33°	31°
23	Tmp	104	0.502	11:31:49.1	11:31:15.0	0	34s	-34	40°	31°
24	Tmp	109	2.018	11:35:05.9	11:34:43.7	0	22s	-22	38°	32°
25	Tmp	116	0.857	11:40:53.4	11:40:45.0	0	8s	-8	34°	32°
26	Tmp	122	2.711	11:44:13.5	11:44:10.8	0	3s	-3	23°	31°
27	Tmp	132	5.122	11:48:51.9	11:49:03.8	0	12s	+12	32°	31°
28	Tmp	138	6.323	11:51:24.5	11:51:36.3	0	12s	+12	34°	32°
29	Tmp	142	7.282	11:53:32.8	11:54:00.3	0	28s	+28	37°	31°
30	Tmp	148	0.270	11:56:15.6	11:56:22.7	0	7s	+7	35°	31°
31	Tmp	157	3.334	12:02:07.7	12:02:14.0	0	6s	+6	32°	31°
32	Tmp	160	3.935	12:03:40.2	12:03:38.9	0	1s	-1	12°	31°
33	Tmp	165	4.937	12:05:55.7	12:05:43.3	0	12s	-12	38°	31°
34	Tmp	166	5.903	12:08:50.7	12:08:39.1	0	12s	-12	33°	31°
35	Tmp	167	6.136	12:09:14.9	12:09:09.0	0	6s	-6	27°	31°
36	Tmp	170	6.982	12:10:56.7	12:10:52.2	0	5s	-5	26°	31°
37	Tmp	174	8.116	12:13:14.5	12:12:59.4	0	15s	-15	40°	31°
38	Tmp	179	9.398	12:15:35.9	12:15:27.0	0	9s	-9	36°	31°
39	Tmp	183	11.045	12:18:13.1	12:18:12.7	0	0s	0	4°	31°
40	Tmp	189	0.306	12:53:44.7	12:53:56.3	0	12s	+12	43°	30°
41	Tmp	195	1.548	12:56:31.2	12:57:06.0	0	35s	+35	40°	31°
42	Tmp	199	2.262	12:58:12.4	12:58:44.7	0	32s	+32	42°	31°
43	Tmp	205	3.546	13:01:42.1	13:02:06.8	0	25s	+25	37°	30°
44	Tmp	207	3.904	13:02:33.6	13:03:00.5	0	27s	+27	39°	30°
45	Tmp	212	5.181	13:06:04.2	13:06:29.8	0	26s	+26	41°	31°
46	Tmp	217	6.140	13:08:04.1	13:08:27.1	0	23s	+23	40°	31°
47	Tmp	221	0.227	13:10:55.2	13:11:02.9	0	8s	+8	33°	31°
48	Tmp	223	0.897	13:11:59.5	13:12:01.7	0	2s	+2	25°	31°
49	Tmp	226	1.791	13:13:16.2	13:13:22.4	0	6s	+6	38°	31°
50	Tmp	229	2.660	13:14:54.9	13:14:56.8	0	2s	+2	11°	30°
51	Tmp	233	3.380	13:16:13.2	13:16:10.8	0	2s	-2	22°	30°
52	Tmp	238	3.832	13:18:28.6	13:18:37.9	0	9s	+9	38°	30°

PC	Tp	Trc	DistPC	Ideal	Passagem	Pen	Erro	Pontos	NoPC	AtePC
53	Tmp	243	5.036	13:21:55.2	13:22:21.4	0	26s	+26	41°	30°
54	Tmp	248	5.917	13:24:01.6	13:24:17.3	0	16s	+16	39°	30°
55	Tmp	249	6.386	13:25:11.6	13:25:30.1	0	19s	+19	39°	30°
56	Tmp	252	7.223	13:27:16.3	13:27:13.2	0	3s	-3	24°	30°
57	Tmp	258	0.351	13:30:29.6	13:30:40.6	0	11s	+11	39°	30°
58	Tmp	259	0.796	13:31:20.5	13:31:39.1	0	19s	+19	43°	30°
59	Tmp	261	1.837	13:33:29.7	13:33:49.4	0	20s	+20	43°	31°
60	Tmp	264	2.685	13:35:22.6	13:35:48.1	0	26s	+26	43°	31°
61	Tmp	266	3.800	13:37:49.5	13:38:23.1	0	34s	+34	42°	31°
62	Tmp	272	0.160	13:40:21.8	13:40:21.4	0	0s	0	7°	31°
63	Tmp	275	1.453	13:43:44.6	13:44:13.9	0	29s	+29	44°	31°
64	Tmp	277	1.801	13:44:41.6	13:45:00.1	0	19s	+19	41°	31°
65	Tmp	283	4.174	13:49:16.7	13:49:39.9	0	23s	+23	40°	31°
66	Tmp	284	5.343	13:51:24.5	13:52:00.2	0	36s	[+36]	42°	31°
67	Tmp	289	7.162	13:54:44.8	13:54:43.4	0	1s	-1	14°	31°
68	Tmp	296	8.797	13:58:09.2	13:57:41.6	0	28s	-28	40°	30°
69	Tmp	301	10.847	14:02:28.5	14:02:21.9	0	7s	-7	33°	30°

Num	81	Pen	0	PCZ	2	Total PP	933	Col. Final	30°
-----	----	-----	---	-----	---	----------	-----	------------	-----





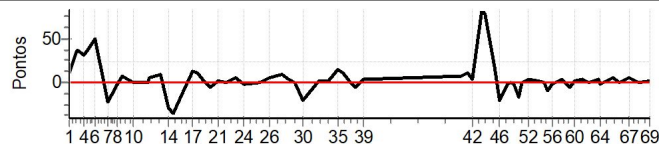
GRAVATA - PE - Mitsubishi MotorSports 2023

Performance Individual

PC	Tp	Trc	DistPC	Ideal	Passagem	Pen	Erro	Pontos	NoPC	AtePC
N u m	82	82 / Klauber Cunha da Silva / Priscila Kettly de Souza								
		Cat / NL / Largada		LIGHT / 82 / 10:02:00						
		Recife-PE			L200 TRITON SPORT HPE 2.4 D AT					
PC	Tp	Trc	DistPC	Ideal	Passagem	Pen	Erro	Pontos	NoPC	AtePC
1	Tmp	3	0.275	10:32:32.4	10:32:44.3	0	12s	+12	42°	38°
2	Tmp	8	1.269	10:34:37.1	10:35:10.3	0	33s	+33	42°	44°
3	Tmp	9	1.778	10:35:35.9	10:36:14.3	0	38s	+38	41°	43°
4	Tmp	12	2.914	10:37:41.6	10:38:12.3	0	31s	+31	32°	41°
5	Tmp	17	3.721	10:39:20.4	10:39:59.2	0	39s	+39	36°	37°
6	Tmp	23	4.938	10:42:05.3	10:42:55.5	0	50s	+50	34°	34°
7	Tmp	30	0.349	10:46:27.6	10:46:06.3	0	21s	-21	28°	34°
8	Tmp	36	1.737	10:50:01.1	10:50:00.1	0	1s	-1	8°	32°
9	Tmp	37	2.575	10:51:30.2	10:51:38.0	0	8s	+8	29°	32°
10	Tmp	43	4.719	10:55:54.7	10:55:54.7	0	0s	0	5°	29°
11	Tmp	51	6.654	11:01:01.7	11:01:02.0	0	0s	0	5°	30°
12	Tmp	54	7.048	11:01:45.4	11:01:51.5	0	6s	+6	27°	29°
13	Tmp	62	8.874	11:05:52.4	11:06:02.5	0	10s	+10	29°	29°
14	Tmp	69	0.485	11:08:47.9	11:08:20.1	0	28s	-28	40°	30°
15	Tmp	71	1.018	11:10:14.3	11:09:40.1	0	34s	-34	42°	30°
16	Tmp	74	2.259	11:13:13.8	11:13:00.2	0	14s	-14	34°	30°
17	Tmp	81	0.392	11:17:04.8	11:17:18.8	0	14s	+14	37°	30°
18	Tmp	85	1.460	11:19:16.9	11:19:28.0	0	11s	+11	28°	29°
19	Tmp	87	2.321	11:21:05.6	11:21:08.0	0	2s	+2	15°	29°
20	Tmp	94	3.664	11:23:52.1	11:23:48.5	0	4s	-4	24°	28°
21	Tmp	96	4.920	11:26:22.9	11:26:25.3	0	2s	+2	15°	27°
22	Tmp	101	6.570	11:29:43.0	11:29:43.0	0	0s	0	3°	27°
23	Tmp	104	0.502	11:32:49.1	11:32:56.5	0	7s	+7	34°	27°
24	Tmp	109	2.018	11:36:05.9	11:36:03.6	0	2s	-2	21°	27°
25	Tmp	116	0.857	11:41:53.4	11:41:53.2	0	0s	0	8°	26°
26	Tmp	122	2.711	11:45:13.5	11:45:19.8	0	6s	+6	33°	25°
27	Tmp	132	5.122	11:49:51.9	11:50:01.6	0	10s	+10	31°	25°
28	Tmp	138	6.323	11:52:24.5	11:52:28.1	0	4s	+4	23°	25°
29	Tmp	142	7.282	11:54:32.8	11:54:33.9	0	1s	+1	6°	25°
30	Tmp	148	0.270	11:57:15.6	11:56:55.7	0	20s	-20	40°	26°
31	Tmp	157	3.334	12:03:07.7	12:03:09.8	0	2s	+2	13°	27°
32	Tmp	160	3.935	12:04:40.2	12:04:42.2	0	2s	+2	17°	27°
33	Tmp	165	4.937	12:06:55.7	12:06:58.0	0	2s	+2	16°	27°
34	Tmp	166	5.903	12:09:50.7	12:10:04.1	0	13s	+13	34°	26°
35	Tmp	167	6.136	12:10:14.9	12:10:29.5	0	15s	+15	35°	26°
36	Tmp	170	6.982	12:11:56.7	12:12:09.0	0	12s	+12	35°	26°
37	Tmp	174	8.116	12:14:14.5	12:14:16.8	0	2s	+2	20°	26°
38	Tmp	179	9.398	12:16:35.9	12:16:30.7	0	5s	-5	27°	26°
39	Tmp	183	11.045	12:19:13.1	12:19:16.9	0	4s	+4	29°	26°
40	Tmp	189	0.306	12:54:44.7	12:54:53.1	0	8s	+8	40°	26°
41	Tmp	195	1.548	12:57:31.2	12:57:42.0	0	11s	+11	35°	26°
42	Tmp	199	2.262	12:59:12.4	12:59:16.4	0	4s	+4	28°	26°
43	Tmp	205	3.546	13:02:42.1	13:04:05.0	0	1m23s	+83	46°	26°
44	Tmp	207	3.904	13:03:33.6	13:04:50.9	0	1m17s	+77	46°	26°
45	Tmp	212	5.181	13:07:04.2	13:07:21.6	0	17s	+17	37°	26°
46	Tmp	217	6.140	13:09:04.1	13:08:44.7	0	19s	-19	39°	26°
47	Tmp	221	0.227	13:11:55.2	13:11:54.1	0	1s	-1	13°	26°
48	Tmp	223	0.897	13:12:59.5	13:13:00.9	0	1s	+1	16°	26°
49	Tmp	226	1.791	13:14:16.2	13:14:14.2	0	2s	-2	29°	26°
50	Tmp	229	2.660	13:15:54.9	13:15:39.3	0	16s	-16	39°	26°
51	Tmp	233	3.380	13:17:13.2	13:17:13.2	0	0s	0	2°	25°
52	Tmp	238	3.832	13:19:28.6	13:19:33.0	0	4s	+4	25°	25°

PC	Tp	Trc	DistPC	Ideal	Passagem	Pen	Erro	Pontos	NoPC	AtePC
53	Tmp	243	5.036	13:22:55.2	13:22:58.4	0	3s	+3	21°	25°
54	Tmp	248	5.917	13:25:01.6	13:25:01.4	0	0s	0	3°	25°
55	Tmp	249	6.386	13:26:11.6	13:26:03.5	0	8s	-8	34°	25°
56	Tmp	252	7.223	13:28:16.3	13:28:14.3	0	2s	-2	19°	26°
57	Tmp	258	0.351	13:31:29.6	13:31:34.4	0	5s	+5	25°	26°
58	Tmp	259	0.796	13:32:20.5	13:32:22.6	0	2s	+2	21°	26°
59	Tmp	261	1.837	13:34:29.7	13:34:24.7	0	5s	-5	35°	26°
60	Tmp	264	2.685	13:36:22.6	13:36:25.2	0	3s	+3	26°	26°
61	Tmp	266	3.800	13:38:49.5	13:38:54.9	0	5s	+5	31°	26°
62	Tmp	272	0.160	13:41:21.8	13:41:22.1	0	0s	0	6°	26°
63	Tmp	275	1.453	13:44:44.6	13:44:49.9	0	5s	+5	24°	26°
64	Tmp	277	1.801	13:45:41.6	13:45:40.5	0	1s	-1	16°	26°
65	Tmp	283	4.174	13:50:16.7	13:50:23.6	0	7s	+7	26°	26°
66	Tmp	284	5.343	13:52:24.5	13:52:24.1	0	0s	0	2°	26°
67	Tmp	289	7.162	13:55:44.8	13:55:50.8	0	6s	+6	33°	25°
68	Tmp	296	8.797	13:59:09.2	13:59:09.6	0	0s	0	5°	25°
69	Tmp	301	10.847	14:03:28.5	14:03:31.4	0	3s	+3	24°	25°

Num	82	Pen	0	PCZ	9	Total PP	412	Col. Final	25°
-----	----	-----	---	-----	---	----------	-----	------------	-----



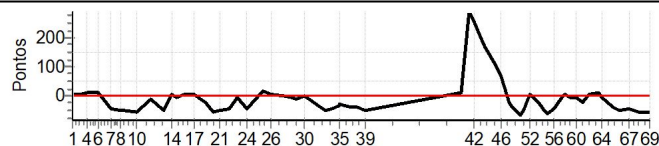


GRAVATA - PE - Mitsubishi MotorSports 2023

Performance Individual

PC	Tp	Trc	DistPC	Ideal	Passagem	Pen	Erro	Pontos	NoPC	AtePC
N u m	83	83 / Deivid Severino da Silva / Roberta Gabriela Maria Mendes								
		Cat / NL / Largada		LIGHT / 83 / 10:03:00						
		Gravatá-PE				PAJERO TR4 4X4				
PC	Tp	Trc	DistPC	Ideal	Passagem	Pen	Erro	Pontos	NoPC	AtePC
1	Tmp	3	0.275	10:33:32.4	10:33:40.4	0	8s	+8	37°	33°
2	Tmp	8	1.269	10:35:37.1	10:35:44.4	0	7s	+7	27°	37°
3	Tmp	9	1.778	10:36:35.9	10:36:43.6	0	8s	+8	25°	30°
4	Tmp	12	2.914	10:38:41.6	10:38:53.5	0	12s	+12	27°	27°
5	Tmp	17	3.721	10:40:20.4	10:40:30.3	0	10s	+10	25°	27°
6	Tmp	23	4.938	10:43:05.3	10:43:17.2	0	12s	+12	26°	26°
7	Tmp	30	0.349	10:47:27.6	10:46:45.4	0	42s	-42	34°	24°
8	Tmp	36	1.737	10:51:01.1	10:50:13.8	0	47s	-47	39°	28°
9	Tmp	37	2.575	10:52:30.2	10:51:42.7	0	48s	-48	38°	31°
10	Tmp	43	4.719	10:56:54.7	10:56:00.7	0	54s	-54	38°	32°
11	Tmp	51	6.654	11:02:01.7	11:01:52.4	0	9s	-9	29°	32°
12	Tmp	54	7.048	11:02:45.4	11:02:29.8	0	16s	-16	34°	32°
13	Tmp	62	8.874	11:06:52.4	11:06:05.4	0	47s	-47	37°	32°
14	Tmp	69	0.485	11:09:47.9	11:09:55.2	0	7s	+7	27°	32°
15	Tmp	71	1.018	11:11:14.3	11:11:09.3	0	5s	-5	27°	32°
16	Tmp	74	2.259	11:14:13.8	11:14:20.0	0	6s	+6	24°	31°
17	Tmp	81	0.392	11:18:04.8	11:18:08.4	0	4s	+4	27°	31°
18	Tmp	85	1.460	11:20:16.9	11:20:04.9	0	12s	-12	29°	31°
19	Tmp	87	2.321	11:22:05.6	11:21:42.6	0	23s	-23	36°	30°
20	Tmp	94	3.664	11:24:52.1	11:23:57.1	0	55s	-55	41°	30°
21	Tmp	96	4.920	11:27:22.9	11:26:34.5	0	48s	-48	40°	34°
22	Tmp	101	6.570	11:30:43.0	11:29:58.0	0	45s	-45	39°	35°
23	Tmp	104	0.502	11:33:49.1	11:33:46.6	0	3s	-3	27°	35°
24	Tmp	109	2.018	11:37:05.9	11:36:22.5	0	43s	-43	42°	36°
25	Tmp	116	0.857	11:42:53.4	11:43:08.3	0	15s	[+15]	40°	36°
26	Tmp	122	2.711	11:46:13.5	11:46:21.1	0	8s	+8	36°	36°
27	Tmp	132	5.122	11:50:51.9	11:50:52.5	0	1s	+1	8°	35°
28	Tmp	138	6.323	11:53:24.5	11:53:20.2	0	4s	-4	22°	34°
29	Tmp	142	7.282	11:55:32.8	11:55:21.4	0	11s	-11	31°	33°
30	Tmp	148	0.270	11:58:15.6	11:58:16.7	0	1s	+1	18°	33°
31	Tmp	157	3.334	12:04:07.7	12:03:27.5	0	40s	-40	42°	34°
32	Tmp	160	3.935	12:05:40.2	12:04:49.4	0	51s	-51	41°	34°
33	Tmp	165	4.937	12:07:55.7	12:07:12.0	0	44s	-44	41°	34°
34	Tmp	166	5.903	12:10:50.7	12:10:16.1	0	35s	-35	40°	34°
35	Tmp	167	6.136	12:11:14.9	12:10:47.7	0	27s	-27	39°	34°
36	Tmp	170	6.982	12:12:56.7	12:12:22.5	0	34s	-34	44°	35°
37	Tmp	174	8.116	12:15:14.5	12:14:34.5	0	40s	-40	44°	35°
38	Tmp	179	9.398	12:17:35.9	12:16:59.4	0	37s	-37	44°	35°
39	Tmp	183	11.045	12:20:13.1	12:19:22.8	0	50s	-50	44°	35°
40	Tmp	189	0.306	12:55:44.7	12:55:54.8	0	10s	+10	42°	34°
41	Tmp	195	1.548	12:58:31.2	13:03:22.6	0	4m51s	[+291]	51°	34°
42	Tmp	199	2.262	13:00:12.4	13:04:27.6	0	4m15s	[+255]	51°	34°
43	Tmp	205	3.546	13:03:42.1	13:06:40.8	0	2m59s	[+179]	52°	34°
44	Tmp	207	3.904	13:04:33.6	13:07:21.5	0	2m48s	[+168]	52°	34°
45	Tmp	212	5.181	13:08:04.2	13:09:59.6	0	1m55s	[+115]	48°	34°
46	Tmp	217	6.140	13:10:04.1	13:11:09.8	0	1m06s	[+66]	46°	33°
47	Tmp	221	0.227	13:12:55.2	13:12:36.1	0	19s	-19	43°	33°
48	Tmp	223	0.897	13:13:59.5	13:13:19.1	0	40s	-40	45°	33°
49	Tmp	226	1.791	13:15:16.2	13:14:25.3	0	51s	-51	46°	34°
50	Tmp	229	2.660	13:16:54.9	13:15:48.8	0	1m06s	-66	47°	34°
51	Tmp	233	3.380	13:18:13.2	13:17:20.9	0	52s	-52	46°	35°
52	Tmp	238	3.832	13:20:28.6	13:20:33.8	0	5s	+5	30°	35°

PC	Tp	Trc	DistPC	Ideal	Passagem	Pen	Erro	Pontos	NoPC	AtePC
53	Tmp	243	5.036	13:23:55.2	13:23:29.5	0	26s	-26	40°	36°
54	Tmp	248	5.917	13:26:01.6	13:25:11.7	0	50s	-50	44°	36°
55	Tmp	249	6.386	13:27:11.6	13:26:12.2	0	59s	-59	45°	36°
56	Tmp	252	7.223	13:29:16.3	13:28:31.8	0	45s	-45	45°	36°
57	Tmp	258	0.351	13:32:29.6	13:32:27.7	0	2s	-2	16°	36°
58	Tmp	259	0.796	13:33:20.5	13:33:25.5	0	5s	+5	34°	36°
59	Tmp	261	1.837	13:35:29.7	13:35:24.3	0	5s	-5	34°	36°
60	Tmp	264	2.685	13:37:22.6	13:37:18.2	0	4s	-4	28°	36°
61	Tmp	266	3.800	13:39:49.5	13:39:30.3	0	19s	-19	41°	36°
62	Tmp	272	0.160	13:42:21.8	13:42:28.6	0	7s	+7	43°	36°
63	Tmp	275	1.453	13:45:44.6	13:45:56.7	0	12s	+12	35°	36°
64	Tmp	277	1.801	13:46:41.6	13:46:39.8	0	2s	-2	22°	36°
65	Tmp	283	4.174	13:51:16.7	13:50:36.6	0	40s	-40	47°	36°
66	Tmp	284	5.343	13:53:24.5	13:52:38.0	0	47s	-47	46°	36°
67	Tmp	289	7.162	13:56:44.8	13:55:58.8	0	46s	-46	45°	36°
68	Tmp	296	8.797	14:00:09.2	13:59:14.5	0	55s	-55	43°	36°
69	Tmp	301	10.847	14:04:28.5	14:03:36.0	0	53s	-53	44°	35°
Num	83	Pen	0	PCZ	0	Total PP	1674	Col. Final	35°	





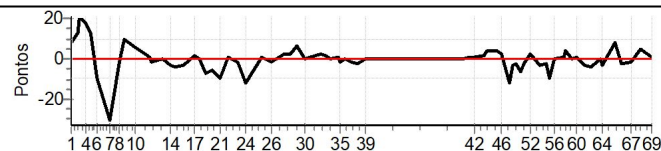
GRAVATA - PE - Mitsubishi MotorSports 2023

Performance Individual

PC	Tp	Trc	DistPC	Ideal	Passagem	Pen	Erro	Pontos	NoPC	AtePC
N u m	84	84 / Rogério / Maria Josilene Alves Ferreira								
		Cat / NL / Largada		LIGHT / 84 / 10:04:00						
		Natal-RN			L200 TRITON OUTDOOR GLS 2.4 D 4					
PC	Tp	Trc	DistPC	Ideal	Passagem	Pen	Erro	Pontos	NoPC	AtePC
1	Tmp	3	0.275	10:34:32.4	10:34:40.2	0	8s	[+8]	36°	32°
2	Tmp	8	1.269	10:36:37.1	10:36:50.4	0	13s	[+13]	34°	39°
3	Tmp	9	1.778	10:37:35.9	10:37:57.3	0	21s	[+21]	33°	34°
4	Tmp	12	2.914	10:39:41.6	10:39:59.4	0	18s	[+18]	29°	33°
5	Tmp	17	3.721	10:41:20.4	10:41:33.6	0	13s	[+13]	27°	30°
6	Tmp	23	4.938	10:44:05.3	10:43:56.8	0	9s	-9	23°	29°
7	Tmp	30	0.349	10:48:27.6	10:47:57.6	0	30s	-30	30°	25°
8	Tmp	36	1.737	10:52:01.1	10:52:00.3	0	1s	-1	7°	23°
9	Tmp	37	2.575	10:53:30.2	10:53:39.9	0	10s	[+10]	31°	23°
10	Tmp	43	4.719	10:57:54.7	10:58:00.7	0	6s	+6	24°	23°
11	Tmp	51	6.654	11:03:01.7	11:03:02.3	0	1s	+1	8°	25°
12	Tmp	54	7.048	11:03:45.4	11:03:44.3	0	1s	-1	9°	24°
13	Tmp	62	8.874	11:07:52.4	11:07:52.8	0	0s	0	4°	23°
14	Tmp	69	0.485	11:10:47.9	11:10:45.2	0	3s	-3	18°	23°
15	Tmp	71	1.018	11:12:14.3	11:12:10.7	0	4s	-4	24°	22°
16	Tmp	74	2.259	11:15:13.8	11:15:10.8	0	3s	-3	16°	22°
17	Tmp	81	0.392	11:19:04.8	11:19:07.2	0	2s	+2	15°	22°
18	Tmp	85	1.460	11:21:16.9	11:21:16.8	0	0s	0	3°	20°
19	Tmp	87	2.321	11:23:05.6	11:22:59.0	0	7s	-7	28°	20°
20	Tmp	94	3.664	11:25:52.1	11:25:47.1	0	5s	-5	26°	20°
21	Tmp	96	4.920	11:28:22.9	11:28:14.0	0	9s	-9	33°	21°
22	Tmp	101	6.570	11:31:43.0	11:31:44.1	0	1s	+1	11°	20°
23	Tmp	104	0.502	11:34:49.1	11:34:47.9	0	1s	-1	16°	20°
24	Tmp	109	2.018	11:38:05.9	11:37:53.8	0	12s	-12	37°	21°
25	Tmp	116	0.857	11:43:53.4	11:43:54.8	0	1s	+1	17°	21°
26	Tmp	122	2.711	11:47:13.5	11:47:12.6	0	1s	-1	11°	21°
27	Tmp	132	5.122	11:51:51.9	11:51:54.6	0	3s	+3	19°	21°
28	Tmp	138	6.323	11:54:24.5	11:54:27.9	0	3s	+3	19°	21°
29	Tmp	142	7.282	11:56:32.8	11:56:39.7	0	7s	+7	23°	21°
30	Tmp	148	0.270	11:59:15.6	11:59:15.3	0	0s	0	8°	21°
31	Tmp	157	3.334	12:05:07.7	12:05:11.1	0	3s	+3	16°	22°
32	Tmp	160	3.935	12:06:40.2	12:06:42.2	0	2s	+2	16°	22°
33	Tmp	165	4.937	12:08:55.7	12:08:55.5	0	0s	0	3°	20°
34	Tmp	166	5.903	12:11:50.7	12:11:51.6	0	1s	+1	8°	19°
35	Tmp	167	6.136	12:12:14.9	12:12:14.2	0	1s	-1	12°	19°
36	Tmp	170	6.982	12:13:56.7	12:13:56.6	0	0s	0	2°	19°
37	Tmp	174	8.116	12:16:14.5	12:16:13.8	0	1s	-1	13°	19°
38	Tmp	179	9.398	12:18:35.9	12:18:34.3	0	2s	-2	13°	19°
39	Tmp	183	11.045	12:21:13.1	12:21:13.4	0	0s	0	3°	18°
40	Tmp	189	0.306	12:56:44.7	12:56:45.1	0	0s	0	3°	18°
41	Tmp	195	1.548	12:59:31.2	12:59:32.4	0	1s	+1	7°	17°
42	Tmp	199	2.262	13:01:12.4	13:01:13.8	0	1s	+1	10°	17°
43	Tmp	205	3.546	13:04:42.1	13:04:44.5	0	2s	+2	16°	17°
44	Tmp	207	3.904	13:05:33.6	13:05:37.5	0	4s	+4	22°	18°
45	Tmp	212	5.181	13:09:04.2	13:09:08.5	0	4s	+4	25°	18°
46	Tmp	217	6.140	13:11:04.1	13:11:07.2	0	3s	+3	20°	18°
47	Tmp	221	0.227	13:13:55.2	13:13:43.5	0	12s	-12	39°	18°
48	Tmp	223	0.897	13:14:59.5	13:14:57.0	0	3s	-3	31°	18°
49	Tmp	226	1.791	13:16:16.2	13:16:14.6	0	2s	-2	28°	18°
50	Tmp	229	2.660	13:17:54.9	13:17:49.0	0	6s	-6	32°	18°
51	Tmp	233	3.380	13:19:13.2	13:19:10.8	0	2s	-2	21°	19°
52	Tmp	238	3.832	13:21:28.6	13:21:31.7	0	3s	+3	22°	19°

PC	Tp	Trc	DistPC	Ideal	Passagem	Pen	Erro	Pontos	NoPC	AtePC
53	Tmp	243	5.036	13:24:55.2	13:24:52.4	0	3s	-3	20°	19°
54	Tmp	248	5.917	13:27:01.6	13:26:59.5	0	2s	-2	17°	19°
55	Tmp	249	6.386	13:28:11.6	13:28:02.3	0	9s	-9	35°	19°
56	Tmp	252	7.223	13:30:16.3	13:30:16.6	0	0s	0	2°	19°
57	Tmp	258	0.351	13:33:29.6	13:33:30.4	0	1s	+1	7°	19°
58	Tmp	259	0.796	13:34:20.5	13:34:24.6	0	4s	+4	33°	19°
59	Tmp	261	1.837	13:36:29.7	13:36:29.8	0	0s	0	6°	19°
60	Tmp	264	2.685	13:38:22.6	13:38:23.4	0	1s	+1	13°	19°
61	Tmp	266	3.800	13:40:49.5	13:40:46.8	0	3s	-3	22°	20°
62	Tmp	272	0.160	13:43:21.8	13:43:17.5	0	4s	-4	38°	20°
63	Tmp	275	1.453	13:46:44.6	13:46:44.7	0	0s	0	3°	20°
64	Tmp	277	1.801	13:47:41.6	13:47:38.7	0	3s	-3	26°	20°
65	Tmp	283	4.174	13:52:16.7	13:52:25.0	0	8s	[+8]	29°	20°
66	Tmp	284	5.343	13:54:24.5	13:54:22.4	0	2s	-2	6°	19°
67	Tmp	289	7.162	13:57:44.8	13:57:44.3	0	1s	-1	13°	18°
68	Tmp	296	8.797	14:01:09.2	14:01:14.6	0	5s	+5	28°	19°
69	Tmp	301	10.847	14:05:28.5	14:05:29.9	0	1s	+1	13°	19°

Num	84	Pen	0	PCZ	10	Total PP	202	Col. Final	19°
-----	----	-----	---	-----	----	----------	-----	------------	-----





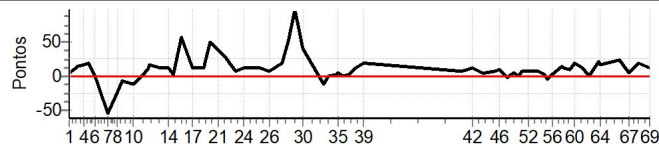
GRAVATA - PE - Mitsubishi MotorSports 2023

Performance Individual

PC	Tp	Trc	DistPC	Ideal	Passagem	Pen	Erro	Pontos	NoPC	AtePC
N u m	85	85 / Francisco Tavares Albuquerque / Carlos Bastos Chauvin Filho								
		Cat / NL / Largada		LIGHT / 85 / 10:05:00						
		Maceió-AL			L200 TRITON OUTDOOR GLS 2.4 D 4					
PC	Tp	Trc	DistPC	Ideal	Passagem	Pen	Erro	Pontos	NoPC	AtePC
1	Tmp	3	0.275	10:35:32.4	10:35:37.4	0	5s	+5	27°	23°
2	Tmp	8	1.269	10:37:37.1	10:37:50.0	0	13s	+13	33°	32°
3	Tmp	9	1.778	10:38:35.9	10:38:50.8	0	15s	+15	28°	32°
4	Tmp	12	2.914	10:40:41.6	10:40:57.4	0	16s	+16	28°	31°
5	Tmp	17	3.721	10:42:20.4	10:42:38.5	0	18s	+18	30°	29°
6	Tmp	23	4.938	10:45:05.3	10:45:04.3	0	1s	-1	8°	27°
7	Tmp	30	0.349	10:49:27.6	10:48:31.7	0	56s	-56	38°	27°
8	Tmp	36	1.737	10:53:01.1	10:52:36.7	0	24s	-24	34°	26°
9	Tmp	37	2.575	10:54:30.2	10:54:23.2	0	7s	-7	28°	26°
10	Tmp	43	4.719	10:58:54.7	10:58:42.3	0	12s	-12	31°	26°
11	Tmp	51	6.654	11:04:01.7	11:04:10.5	0	9s	+9	28°	29°
12	Tmp	54	7.048	11:04:45.4	11:05:01.0	0	16s	+16	33°	30°
13	Tmp	62	8.874	11:08:52.4	11:09:03.3	0	11s	+11	30°	30°
14	Tmp	69	0.485	11:11:47.9	11:11:59.9	0	12s	+12	34°	29°
15	Tmp	71	1.018	11:13:14.3	11:13:17.5	0	3s	+3	20°	28°
16	Tmp	74	2.259	11:16:13.8	11:17:11.7	0	58s	[+58]	45°	27°
17	Tmp	81	0.392	11:20:04.8	11:20:18.1	0	13s	+13	35°	27°
18	Tmp	85	1.460	11:22:16.9	11:22:30.2	0	13s	+13	32°	27°
19	Tmp	87	2.321	11:24:05.6	11:24:18.5	0	13s	+13	31°	27°
20	Tmp	94	3.664	11:26:52.1	11:27:42.5	0	50s	[+50]	40°	27°
21	Tmp	96	4.920	11:29:22.9	11:30:01.2	0	38s	[+38]	39°	28°
22	Tmp	101	6.570	11:32:43.0	11:33:08.8	0	26s	[+26]	37°	28°
23	Tmp	104	0.502	11:35:49.1	11:35:55.0	0	6s	+6	33°	28°
24	Tmp	109	2.018	11:39:05.9	11:39:17.3	0	11s	+11	36°	28°
25	Tmp	116	0.857	11:44:53.4	11:45:06.3	0	13s	+13	39°	28°
26	Tmp	122	2.711	11:48:13.5	11:48:19.6	0	6s	+6	32°	28°
27	Tmp	132	5.122	11:52:51.9	11:53:11.5	0	20s	+20	35°	28°
28	Tmp	138	6.323	11:55:24.5	11:56:16.5	0	52s	[+52]	43°	29°
29	Tmp	142	7.282	11:57:32.8	11:59:11.4	0	1m39s	[+99]	45°	28°
30	Tmp	148	0.270	12:00:15.6	12:00:57.9	0	42s	[+42]	42°	28°
31	Tmp	157	3.334	12:06:07.7	12:06:07.9	0	0s	0	3°	29°
32	Tmp	160	3.935	12:07:40.2	12:07:28.4	0	12s	-12	34°	29°
33	Tmp	165	4.937	12:09:55.7	12:09:55.7	0	0s	0	2°	29°
34	Tmp	166	5.903	12:12:50.7	12:12:53.0	0	2s	+2	17°	29°
35	Tmp	167	6.136	12:13:14.9	12:13:19.3	0	4s	+4	24°	29°
36	Tmp	170	6.982	12:14:56.7	12:14:55.6	0	1s	-1	6°	29°
37	Tmp	174	8.116	12:17:14.5	12:17:16.1	0	2s	+2	19°	29°
38	Tmp	179	9.398	12:19:35.9	12:19:48.8	0	13s	+13	39°	30°
39	Tmp	183	11.045	12:22:13.1	12:22:32.3	0	19s	+19	40°	30°
40	Tmp	189	0.306	12:57:44.7	12:57:51.6	0	7s	+7	39°	29°
41	Tmp	195	1.548	13:00:31.2	13:00:39.9	0	9s	+9	34°	28°
42	Tmp	199	2.262	13:02:12.4	13:02:23.7	0	11s	+11	37°	28°
43	Tmp	205	3.546	13:05:42.1	13:05:45.9	0	4s	+4	22°	28°
44	Tmp	207	3.904	13:06:33.6	13:06:37.8	0	4s	+4	21°	28°
45	Tmp	212	5.181	13:10:04.2	13:10:11.1	0	7s	+7	30°	28°
46	Tmp	217	6.140	13:12:04.1	13:12:12.7	0	9s	+9	31°	28°
47	Tmp	221	0.227	13:14:55.2	13:14:53.5	0	2s	-2	21°	28°
48	Tmp	223	0.897	13:15:59.5	13:16:01.9	0	2s	+2	24°	28°
49	Tmp	226	1.791	13:17:16.2	13:17:20.4	0	4s	+4	35°	28°
50	Tmp	229	2.660	13:18:54.9	13:18:55.2	0	0s	0	3°	28°
51	Tmp	233	3.380	13:20:13.2	13:20:20.7	0	8s	+8	38°	28°
52	Tmp	238	3.832	13:22:28.6	13:22:36.9	0	8s	+8	36°	28°

PC	Tp	Trc	DistPC	Ideal	Passagem	Pen	Erro	Pontos	NoPC	AtePC
53	Tmp	243	5.036	13:25:55.2	13:26:01.9	0	7s	+7	32°	28°
54	Tmp	248	5.917	13:28:01.6	13:28:03.4	0	2s	+2	16°	28°
55	Tmp	249	6.386	13:29:11.6	13:29:07.9	0	4s	-4	22°	28°
56	Tmp	252	7.223	13:31:16.3	13:31:18.7	0	2s	+2	18°	28°
57	Tmp	258	0.351	13:34:29.6	13:34:43.6	0	14s	+14	41°	28°
58	Tmp	259	0.796	13:35:20.5	13:35:33.2	0	13s	+13	40°	28°
59	Tmp	261	1.837	13:37:29.7	13:37:39.5	0	10s	+10	39°	28°
60	Tmp	264	2.685	13:39:22.6	13:39:40.7	0	18s	+18	40°	29°
61	Tmp	266	3.800	13:41:49.5	13:42:00.3	0	11s	+11	37°	29°
62	Tmp	272	0.160	13:44:21.8	13:44:20.9	0	1s	-1	17°	29°
63	Tmp	275	1.453	13:47:44.6	13:48:06.8	0	22s	+22	40°	29°
64	Tmp	277	1.801	13:48:41.6	13:48:59.0	0	17s	+17	38°	29°
65	Tmp	283	4.174	13:53:16.7	13:53:37.6	0	21s	+21	39°	29°
66	Tmp	284	5.343	13:55:24.5	13:55:49.8	0	25s	+25	40°	29°
67	Tmp	289	7.162	13:58:44.8	13:58:50.2	0	5s	+5	29°	28°
68	Tmp	296	8.797	14:02:09.2	14:02:28.0	0	19s	+19	38°	28°
69	Tmp	301	10.847	14:06:28.5	14:06:41.9	0	13s	+13	39°	28°

Num	85	Pen	0	PCZ	3	Total PP	645	Col. Final	28°
-----	----	-----	---	-----	---	----------	-----	------------	-----



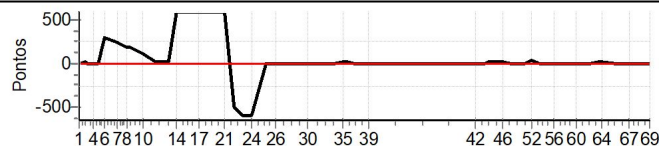


GRAVATA - PE - Mitsubishi MotorSports 2023

Performance Individual

PC	Tp	Trc	DistPC	Ideal	Passagem	Pen	Erro	Pontos	NoPC	AtePC
N u m	86	86 / Fabio Schwambach Ferreira / Felipe Schwambach								
		Cat / NL / Largada		LIGHT / 122 / 10:42:00						
		Recife-PE			PAJERO SPORT HPE-S					
PC	Tp	Trc	DistPC	Ideal	Passagem	Pen	Erro	Pontos	NoPC	AtePC
1	Tmp	3	0.275	11:12:32.4	11:12:31.5	0	1s	-1	5°	56°
2	Tmp	8	1.269	11:14:37.1	11:14:55.5	0	18s	+18	37°	18°
3	Tmp	9	1.778	11:15:35.9	11:15:43.1	0	7s	+7	23°	23°
4	Tmp	12	2.914	11:17:41.6	11:17:37.2	0	4s	-4	16°	21°
5	Tmp	17	3.721	11:19:20.4	11:19:18.5	0	2s	-2	8°	22°
6	Tmp	23	4.938	11:22:05.3	11:27:10.8	0	5m06s	[+306]	55°	23°
7	Tmp	30	0.349	11:26:27.6	11:30:27.3	0	4m00s	[+240]	53°	40°
8	Tmp	36	1.737	11:30:01.1	11:33:06.2	0	3m05s	[+185]	49°	45°
9	Tmp	37	2.575	11:31:30.2	11:34:36.1	0	3m06s	[+186]	50°	45°
10	Tmp	43	4.719	11:35:54.7	11:37:44.9	0	1m50s	[+110]	44°	44°
11	Tmp	51	6.654	11:41:01.7	11:41:27.6	0	26s	[+26]	35°	42°
12	Tmp	54	7.048	11:41:45.4	11:42:06.6	0	21s	+21	37°	42°
13	Tmp	62	8.874	11:45:52.4	11:46:18.8	0	26s	+26	35°	42°
14	Tmp	69	0.485	11:48:47.9	--:--:--	0		+600	59°	45°
15	Tmp	71	1.018	11:50:14.3	--:--:--	0		+600	59°	50°
16	Tmp	74	2.259	11:53:13.8	--:--:--	0		+600	59°	52°
17	Tmp	81	0.392	11:57:04.8	--:--:--	0		+600	59°	52°
18	Tmp	85	1.460	11:59:16.9	--:--:--	0		+600	59°	53°
19	Tmp	87	2.321	12:01:05.6	--:--:--	0		+600	59°	53°
20	Tmp	94	3.664	12:03:52.1	--:--:--	0		+600	59°	54°
21	Tmp	96	4.920	12:06:22.9	--:--:--	0		+600	58°	55°
22	Tmp	101	6.570	12:09:43.0	12:01:08.5	0	8m35s	-515	55°	55°
23	Tmp	104	0.502	12:12:49.1	12:02:46.4	0	10m03s	-600	60°	55°
24	Tmp	109	2.018	12:16:05.9	12:04:45.7	0	11m20s	-600	60°	55°
25	Tmp	116	0.857	12:21:53.4	12:21:51.9	0	2s	-2	23°	55°
26	Tmp	122	2.711	12:25:13.5	12:25:13.7	0	0s	0	3°	55°
27	Tmp	132	5.122	12:29:51.9	12:29:49.7	0	2s	-2	14°	55°
28	Tmp	138	6.323	12:32:24.5	12:32:30.9	0	6s	+6	26°	54°
29	Tmp	142	7.282	12:34:32.8	12:34:41.6	0	9s	+9	25°	54°
30	Tmp	148	0.270	12:37:15.6	12:37:15.0	0	1s	-1	12°	54°
31	Tmp	157	3.334	12:43:07.7	12:43:08.5	0	1s	+1	7°	54°
32	Tmp	160	3.935	12:44:40.2	12:44:34.1	0	6s	-6	33°	53°
33	Tmp	165	4.937	12:46:55.7	12:46:53.8	0	2s	-2	13°	53°
34	Tmp	166	5.903	12:49:50.7	12:50:07.8	0	17s	+17	36°	53°
35	Tmp	167	6.136	12:50:14.9	12:50:27.4	0	13s	+13	34°	53°
36	Tmp	170	6.982	12:51:56.7	12:52:12.9	0	16s	+16	36°	53°
37	Tmp	174	8.116	12:54:14.5	12:54:17.5	0	3s	+3	24°	52°
38	Tmp	179	9.398	12:56:35.9	12:56:35.8	0	0s	0	1°	52°
39	Tmp	183	11.045	12:59:13.1	12:59:14.7	0	2s	+2	14°	50°
40	Tmp	189	0.306	13:34:44.7	13:34:51.7	0	7s	+7	37°	50°
41	Tmp	195	1.548	13:37:31.2	13:37:32.6	0	1s	+1	3°	50°
42	Tmp	199	2.262	13:39:12.4	13:39:19.8	0	7s	+7	32°	50°
43	Tmp	205	3.546	13:42:42.1	13:42:50.2	0	8s	+8	27°	50°
44	Tmp	207	3.904	13:43:33.6	13:43:53.7	0	20s	+20	38°	50°
45	Tmp	212	5.181	13:47:04.2	13:47:26.0	0	22s	+22	39°	50°
46	Tmp	217	6.140	13:49:04.1	13:49:19.4	0	15s	+15	38°	50°
47	Tmp	221	0.227	13:51:55.2	13:51:55.3	0	0s	0	1°	50°
48	Tmp	223	0.897	13:52:59.5	13:53:08.6	0	9s	+9	36°	48°
49	Tmp	226	1.791	13:54:16.2	13:54:15.7	0	1s	-1	11°	47°
50	Tmp	229	2.660	13:55:54.9	13:55:48.9	0	6s	-6	30°	46°
51	Tmp	233	3.380	13:57:13.2	13:57:12.6	0	1s	-1	8°	46°
52	Tmp	238	3.832	13:59:28.6	14:00:07.6	0	39s	[+39]	44°	46°

PC	Tp	Trc	DistPC	Ideal	Passagem	Pen	Erro	Pontos	NoPC	AtePC
53	Tmp	243	5.036	14:02:55.2	14:02:54.3	0	1s	-1	6°	46°
54	Tmp	248	5.917	14:05:01.6	14:04:53.8	0	8s	-8	34°	46°
55	Tmp	249	6.386	14:06:11.6	14:06:12.8	0	1s	+1	5°	46°
56	Tmp	252	7.223	14:08:16.3	14:08:18.9	0	3s	+3	22°	45°
57	Tmp	258	0.351	14:11:29.6	14:11:30.0	0	0s	0	1°	45°
58	Tmp	259	0.796	14:12:20.5	14:12:21.7	0	1s	+1	8°	45°
59	Tmp	261	1.837	14:14:29.7	14:14:30.6	0	1s	+1	13°	45°
60	Tmp	264	2.685	14:16:22.6	14:16:23.8	0	1s	+1	4°	45°
61	Tmp	266	3.800	14:18:49.5	14:18:48.9	0	1s	-1	2°	45°
62	Tmp	272	0.160	14:21:21.8	14:21:22.6	0	1s	+1	12°	45°
63	Tmp	275	1.453	14:24:44.6	14:25:06.9	0	22s	+22	39°	45°
64	Tmp	277	1.801	14:25:41.6	14:26:03.6	0	22s	+22	43°	45°
65	Tmp	283	4.174	14:30:16.7	14:30:13.6	0	3s	-3	15°	45°
66	Tmp	284	5.343	14:32:24.5	14:32:17.8	0	7s	-7	23°	45°
67	Tmp	289	7.162	14:35:44.8	14:35:41.3	0	4s	-4	23°	45°
68	Tmp	296	8.797	14:39:09.2	14:39:01.9	0	7s	-7	29°	45°
69	Tmp	301	10.847	14:43:28.5	14:43:29.4	0	1s	+1	10°	45°
Num	86	Pen	0	PCZ	4	Total PP	6855	Col. Final	45°	



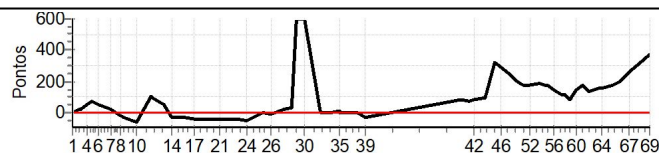


GRAVATA - PE - Mitsubishi MotorSports 2023

Performance Individual

PC	Tp	Trc	DistPC	Ideal	Passagem	Pen	Erro	Pontos	NoPC	AtePC
N u m	87	87 / Gustavo Inojosa Passos Lima / Danielle Kelly de Lima								
		Cat / NL / Largada		LIGHT / 87 / 10:07:00						
		Recife-PE			L200 TRITON SPORT 4X4					
PC	Tp	Trc	DistPC	Ideal	Passagem	Pen	Erro	Pontos	NoPC	AtePC
1	Tmp	3	0.275	10:37:32.4	10:37:39.1	0	7s	+7	34°	30°
2	Tmp	8	1.269	10:39:37.1	10:39:57.3	0	20s	+20	38°	38°
3	Tmp	9	1.778	10:40:35.9	10:41:06.2	0	30s	+30	39°	37°
4	Tmp	12	2.914	10:42:41.6	10:43:35.0	0	53s	+53	38°	38°
5	Tmp	17	3.721	10:44:20.4	10:45:33.6	0	1m13s	+73	42°	35°
6	Tmp	23	4.938	10:47:05.3	10:48:04.6	0	59s	+59	36°	37°
7	Tmp	30	0.349	10:51:27.6	10:51:49.5	0	22s	+22	29°	35°
8	Tmp	36	1.737	10:55:01.1	10:54:43.9	0	17s	-17	32°	34°
9	Tmp	37	2.575	10:56:30.2	10:56:06.7	0	24s	-24	34°	34°
10	Tmp	43	4.719	11:00:54.7	10:59:57.8	0	57s	-57	40°	35°
11	Tmp	51	6.654	11:06:01.7	11:07:50.6	0	1m49s	+109	45°	35°
12	Tmp	54	7.048	11:06:45.4	11:08:24.2	0	1m39s	+99	44°	39°
13	Tmp	62	8.874	11:10:52.4	11:11:44.6	0	52s	+52	39°	39°
14	Tmp	69	0.485	11:13:47.9	11:13:26.0	0	22s	-22	35°	38°
15	Tmp	71	1.018	11:15:14.3	11:14:49.6	0	25s	-25	39°	39°
16	Tmp	74	2.259	11:18:13.8	11:17:48.9	0	25s	-25	37°	38°
17	Tmp	81	0.392	11:22:04.8	11:21:26.7	0	38s	-38	42°	39°
18	Tmp	85	1.460	11:24:16.9	11:23:43.9	0	33s	-33	36°	40°
19	Tmp	87	2.321	11:26:05.6	11:25:32.6	0	33s	-33	39°	40°
20	Tmp	94	3.664	11:28:52.1	11:28:11.0	0	41s	-41	38°	40°
21	Tmp	96	4.920	11:31:22.9	11:30:45.6	0	37s	-37	38°	40°
22	Tmp	101	6.570	11:34:43.0	11:34:07.2	0	36s	-36	38°	40°
23	Tmp	104	0.502	11:37:49.1	11:37:10.0	0	39s	-39	42°	39°
24	Tmp	109	2.018	11:41:05.9	11:40:22.1	0	44s	-44	43°	39°
25	Tmp	116	0.857	11:46:53.4	11:46:59.2	0	6s	+6	33°	39°
26	Tmp	122	2.711	11:50:13.5	11:50:09.8	0	4s	-4	26°	39°
27	Tmp	132	5.122	11:54:51.9	11:55:19.5	0	28s	+28	38°	39°
28	Tmp	138	6.323	11:57:24.5	11:57:59.7	0	35s	+35	40°	39°
29	Tmp	142	7.282	11:59:32.8	--:--:--	0		+600	62°	41°
30	Tmp	148	0.270	12:02:15.6	--:--:--	0		+600	62°	45°
31	Tmp	157	3.334	12:08:07.7	12:08:13.1	0	5s	+5	31°	45°
32	Tmp	160	3.935	12:09:40.2	12:09:45.3	0	5s	+5	32°	44°
33	Tmp	165	4.937	12:11:55.7	12:12:00.1	0	4s	+4	22°	44°
34	Tmp	166	5.903	12:14:50.7	12:15:01.0	0	10s	+10	30°	44°
35	Tmp	167	6.136	12:15:14.9	12:15:19.5	0	5s	+5	26°	44°
36	Tmp	170	6.982	12:16:56.7	12:17:00.1	0	3s	+3	20°	43°
37	Tmp	174	8.116	12:19:14.5	12:19:15.3	0	1s	+1	12°	43°
38	Tmp	179	9.398	12:21:35.9	12:21:35.5	0	0s	0	4°	43°
39	Tmp	183	11.045	12:24:13.1	12:23:47.3	0	26s	-26	41°	42°
40	Tmp	189	0.306	12:59:44.7	13:01:07.9	0	1m23s	+83	49°	41°
41	Tmp	195	1.548	13:02:31.2	13:03:48.4	0	1m17s	+77	44°	41°
42	Tmp	199	2.262	13:04:12.4	13:05:36.7	0	1m24s	+84	46°	39°
43	Tmp	205	3.546	13:07:42.1	13:09:15.1	0	1m33s	+93	47°	39°
44	Tmp	207	3.904	13:08:33.6	13:10:12.9	0	1m39s	+99	48°	39°
45	Tmp	212	5.181	13:12:04.2	13:17:27.0	0	5m23s	[+323]	53°	39°
46	Tmp	217	6.140	13:14:04.1	13:18:58.5	0	4m54s	[+294]	53°	39°
47	Tmp	221	0.227	13:16:55.2	13:21:00.8	0	4m06s	[+246]	51°	40°
48	Tmp	223	0.897	13:17:59.5	13:21:45.7	0	3m46s	[+226]	51°	40°
49	Tmp	226	1.791	13:19:16.2	13:22:48.8	0	3m33s	+213	51°	40°
50	Tmp	229	2.660	13:20:54.9	13:24:05.1	0	3m10s	+190	51°	40°
51	Tmp	233	3.380	13:22:13.2	13:25:08.6	0	2m55s	+175	51°	40°
52	Tmp	238	3.832	13:24:28.6	13:27:26.4	0	2m58s	+178	51°	41°

PC	Tp	Trc	DistPC	Ideal	Passagem	Pen	Erro	Pontos	NoPC	AtePC
53	Tmp	243	5.036	13:27:55.2	13:31:05.0	0	3m10s	+190	52°	41°
54	Tmp	248	5.917	13:30:01.6	13:32:57.6	0	2m56s	+176	52°	41°
55	Tmp	249	6.386	13:31:11.6	13:34:07.0	0	2m55s	+175	52°	41°
56	Tmp	252	7.223	13:33:16.3	13:35:47.7	0	2m31s	+151	52°	41°
57	Tmp	258	0.351	13:36:29.6	13:38:31.8	0	2m02s	+122	51°	41°
58	Tmp	259	0.796	13:37:20.5	13:39:14.0	0	1m54s	+114	51°	41°
59	Tmp	261	1.837	13:39:29.7	13:41:00.8	0	1m31s	+91	49°	41°
60	Tmp	264	2.685	13:41:22.6	13:43:48.4	0	2m26s	+146	52°	41°
61	Tmp	266	3.800	13:43:49.5	13:46:53.3	0	3m04s	+184	53°	41°
62	Tmp	272	0.160	13:46:21.8	13:48:37.2	0	2m15s	+135	51°	42°
63	Tmp	275	1.453	13:49:44.6	13:52:20.8	0	2m36s	+156	52°	42°
64	Tmp	277	1.801	13:50:41.6	13:53:18.6	0	2m37s	+157	52°	43°
65	Tmp	283	4.174	13:55:16.7	13:58:10.9	0	2m54s	+174	52°	43°
66	Tmp	284	5.343	13:57:24.5	14:00:40.4	0	3m16s	+196	53°	43°
67	Tmp	289	7.162	14:00:44.8	14:05:05.4	0	4m21s	[+261]	53°	43°
68	Tmp	296	8.797	14:04:09.2	14:09:25.6	0	5m16s	[+316]	54°	43°
69	Tmp	301	10.847	14:08:28.5	14:14:40.2	0	6m12s	[+372]	54°	43°
Num	87	Pen	0	PCZ	1	Total PP	5686	Col. Final	43°	



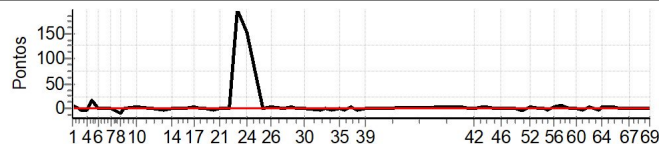


GRAVATA - PE - Mitsubishi MotorSports 2023

Performance Individual

PC	Tp	Trc	DistPC	Ideal	Passagem	Pen	Erro	Pontos	NoPC	AtePC
N u m	88	88 / Celso Junio Vilela Couto / Adilson Fernandes Filho								
		Cat / NL / Largada		LIGHT / 88 / 10:08:00						
		Olinda-PE				PAJERO DAKAR 3.2L D A/T				
PC	Tp	Trc	DistPC	Ideal	Passagem	Pen	Erro	Pontos	NoPC	AtePC
1	Tmp	3	0.275	10:38:32.4	10:38:37.3	0	5s	[+5]	26°	22°
2	Tmp	8	1.269	10:40:37.1	10:40:35.9	0	1s	-1	12°	15°
3	Tmp	9	1.778	10:41:35.9	10:41:32.2	0	4s	-4	15°	17°
4	Tmp	12	2.914	10:43:41.6	10:43:38.6	0	3s	-3	12°	17°
5	Tmp	17	3.721	10:45:20.4	10:45:36.3	0	16s	[+16]	28°	20°
6	Tmp	23	4.938	10:48:05.3	10:48:06.3	0	1s	+1	7°	19°
7	Tmp	30	0.349	10:52:27.6	10:52:29.0	0	1s	+1	8°	15°
8	Tmp	36	1.737	10:56:01.1	10:55:50.7	0	10s	-10	29°	18°
9	Tmp	37	2.575	10:57:30.2	10:57:31.6	0	1s	+1	12°	18°
10	Tmp	43	4.719	11:01:54.7	11:01:56.8	0	2s	+2	13°	18°
11	Tmp	51	6.654	11:07:01.7	11:07:01.7	0	0s	0	4°	14°
12	Tmp	54	7.048	11:07:45.4	11:07:45.8	0	0s	0	3°	12°
13	Tmp	62	8.874	11:11:52.4	11:11:50.3	0	2s	-2	18°	13°
14	Tmp	69	0.485	11:14:47.9	11:14:48.2	0	0s	0	3°	10°
15	Tmp	71	1.018	11:16:14.3	11:16:14.4	0	0s	0	4°	10°
16	Tmp	74	2.259	11:19:13.8	11:19:13.3	0	1s	-1	3°	9°
17	Tmp	81	0.392	11:23:04.8	11:23:08.0	0	3s	+3	21°	10°
18	Tmp	85	1.460	11:25:16.9	11:25:16.2	0	1s	-1	8°	10°
19	Tmp	87	2.321	11:27:05.6	11:27:05.0	0	1s	-1	7°	8°
20	Tmp	94	3.664	11:29:52.1	11:29:50.5	0	2s	-2	18°	8°
21	Tmp	96	4.920	11:32:22.9	11:32:22.3	0	1s	-1	8°	6°
22	Tmp	101	6.570	11:35:43.0	11:35:43.9	0	1s	+1	10°	6°
23	Tmp	104	0.502	11:38:49.1	11:42:07.9	0	3m19s	[+199]	51°	7°
24	Tmp	109	2.018	11:42:05.9	11:44:40.1	0	2m34s	[+154]	48°	10°
25	Tmp	116	0.857	11:47:53.4	11:47:53.2	0	0s	0	7°	9°
26	Tmp	122	2.711	11:51:13.5	11:51:15.2	0	2s	+2	18°	10°
27	Tmp	132	5.122	11:55:51.9	11:55:51.8	0	0s	0	4°	7°
28	Tmp	138	6.323	11:58:24.5	11:58:26.6	0	2s	+2	12°	7°
29	Tmp	142	7.282	12:00:32.8	12:00:33.0	0	0s	0	3°	7°
30	Tmp	148	0.270	12:03:15.6	12:03:16.9	0	1s	+1	17°	7°
31	Tmp	157	3.334	12:09:07.7	12:09:03.6	0	4s	-4	28°	6°
32	Tmp	160	3.935	12:10:40.2	12:10:40.5	0	0s	0	2°	6°
33	Tmp	165	4.937	12:12:55.7	12:12:53.9	0	2s	-2	15°	7°
34	Tmp	166	5.903	12:15:50.7	12:15:51.0	0	0s	0	2°	7°
35	Tmp	167	6.136	12:16:14.9	12:16:15.0	0	0s	0	3°	6°
36	Tmp	170	6.982	12:17:56.7	12:17:55.1	0	2s	-2	13°	6°
37	Tmp	174	8.116	12:20:14.5	12:20:18.4	0	4s	[+4]	29°	7°
38	Tmp	179	9.398	12:22:35.9	12:22:33.9	0	2s	-2	12°	7°
39	Tmp	183	11.045	12:25:13.1	12:25:13.2	0	0s	0	2°	7°
40	Tmp	189	0.306	13:00:44.7	13:00:47.7	0	3s	+3	22°	7°
41	Tmp	195	1.548	13:03:31.2	13:03:32.0	0	1s	+1	6°	7°
42	Tmp	199	2.262	13:05:12.4	13:05:11.4	0	1s	-1	9°	7°
43	Tmp	205	3.546	13:08:42.1	13:08:45.7	0	4s	[+4]	21°	7°
44	Tmp	207	3.904	13:09:33.6	13:09:35.4	0	2s	+2	8°	7°
45	Tmp	212	5.181	13:13:04.2	13:13:04.6	0	0s	0	4°	7°
46	Tmp	217	6.140	13:15:04.1	13:15:05.2	0	1s	+1	10°	7°
47	Tmp	221	0.227	13:17:55.2	13:17:55.3	0	0s	0	5°	7°
48	Tmp	223	0.897	13:18:59.5	13:18:59.6	0	0s	0	7°	7°
49	Tmp	226	1.791	13:20:16.2	13:20:15.8	0	0s	0	7°	7°
50	Tmp	229	2.660	13:21:54.9	13:21:51.2	0	4s	-4	22°	7°
51	Tmp	233	3.380	13:23:13.2	13:23:10.9	0	2s	-2	20°	7°
52	Tmp	238	3.832	13:25:28.6	13:25:31.2	0	3s	+3	21°	7°

PC	Tp	Trc	DistPC	Ideal	Passagem	Pen	Erro	Pontos	NoPC	AtePC
53	Tmp	243	5.036	13:28:55.2	13:28:56.5	0	1s	+1	9°	7°
54	Tmp	248	5.917	13:31:01.6	13:31:02.9	0	1s	+1	10°	6°
55	Tmp	249	6.386	13:32:11.6	13:32:09.3	0	2s	-2	11°	6°
56	Tmp	252	7.223	13:34:16.3	13:34:18.6	0	2s	+2	17°	6°
57	Tmp	258	0.351	13:37:29.6	13:37:35.5	0	6s	[+6]	33°	6°
58	Tmp	259	0.796	13:38:20.5	13:38:23.9	0	3s	+3	27°	6°
59	Tmp	261	1.837	13:40:29.7	13:40:30.9	0	1s	+1	18°	6°
60	Tmp	264	2.685	13:42:22.6	13:42:23.6	0	1s	+1	12°	6°
61	Tmp	266	3.800	13:44:49.5	13:44:45.7	0	4s	-4	26°	6°
62	Tmp	272	0.160	13:47:21.8	13:47:24.5	0	3s	+3	33°	6°
63	Tmp	275	1.453	13:50:44.6	13:50:41.4	0	3s	-3	19°	6°
64	Tmp	277	1.801	13:51:41.6	13:51:43.2	0	2s	+2	21°	6°
65	Tmp	283	4.174	13:56:16.7	13:56:19.1	0	2s	+2	11°	6°
66	Tmp	284	5.343	13:58:24.5	13:58:25.6	0	1s	+1	4°	6°
67	Tmp	289	7.162	14:01:44.8	14:01:45.8	0	1s	+1	12°	6°
68	Tmp	296	8.797	14:05:09.2	14:05:10.6	0	1s	+1	14°	6°
69	Tmp	301	10.847	14:09:28.5	14:09:28.7	0	0s	0	6°	6°
Num	88	Pen	0	PCZ	16	Total PP	95	Col. Final	6°	





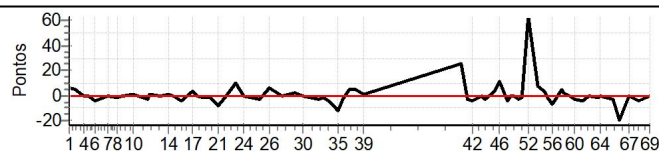
GRAVATA - PE - Mitsubishi MotorSports 2023

Performance Individual

PC	Tp	Trc	DistPC	Ideal	Passagem	Pen	Erro	Pontos	NoPC	AtePC
N u m	90	90 / Fernando Saez Savasini / Siomara Oliveira Savasini								
		Cat / NL / Largada		LIGHT / 90 / 10:10:00						
		Santo do Pinhal-SP				L200 TRITON SPORT HPE-S 2.4 D 4X				
PC	Tp	Trc	DistPC	Ideal	Passagem	Pen	Erro	Pontos	NoPC	AtePC
1	Tmp	3	0.275	10:40:32.4	10:40:38.8	0	6s	[+6]	32°	28°
2	Tmp	8	1.269	10:42:37.1	10:42:41.0	0	4s	+4	21°	25°
3	Tmp	9	1.778	10:43:35.9	10:43:39.2	0	3s	+3	10°	20°
4	Tmp	12	2.914	10:45:41.6	10:45:41.4	0	0s	0	1°	12°
5	Tmp	17	3.721	10:47:20.4	10:47:20.2	0	0s	0	2°	4°
6	Tmp	23	4.938	10:50:05.3	10:50:00.7	0	5s	-5	20°	13°
7	Tmp	30	0.349	10:54:27.6	10:54:28.0	0	0s	0	1°	8°
8	Tmp	36	1.737	10:58:01.1	10:57:59.4	0	2s	-2	16°	9°
9	Tmp	37	2.575	10:59:30.2	10:59:29.3	0	1s	-1	11°	9°
10	Tmp	43	4.719	11:03:54.7	11:03:56.0	0	1s	+1	7°	7°
11	Tmp	51	6.654	11:09:01.7	11:08:58.9	0	3s	-3	22°	7°
12	Tmp	54	7.048	11:09:45.4	11:09:46.0	0	1s	+1	8°	5°
13	Tmp	62	8.874	11:13:52.4	11:13:51.8	0	1s	-1	14°	6°
14	Tmp	69	0.485	11:16:47.9	11:16:48.9	0	1s	+1	8°	4°
15	Tmp	71	1.018	11:18:14.3	11:18:13.0	0	1s	-1	12°	5°
16	Tmp	74	2.259	11:21:13.8	11:21:10.0	0	4s	-4	20°	5°
17	Tmp	81	0.392	11:25:04.8	11:25:07.9	0	3s	+3	20°	8°
18	Tmp	85	1.460	11:27:16.9	11:27:17.2	0	0s	0	2°	6°
19	Tmp	87	2.321	11:29:05.6	11:29:03.4	0	2s	-2	14°	6°
20	Tmp	94	3.664	11:31:52.1	11:31:50.4	0	2s	-2	17°	6°
21	Tmp	96	4.920	11:34:22.9	11:34:15.0	0	8s	-8	30°	10°
22	Tmp	101	6.570	11:37:43.0	11:37:42.7	0	0s	0	2°	8°
23	Tmp	104	0.502	11:40:49.1	11:40:59.5	0	10s	[+10]	38°	10°
24	Tmp	109	2.018	11:44:05.9	11:44:04.9	0	1s	-1	16°	9°
25	Tmp	116	0.857	11:49:53.4	11:49:50.7	0	3s	-3	29°	13°
26	Tmp	122	2.711	11:53:13.5	11:53:19.1	0	6s	[+6]	31°	14°
27	Tmp	132	5.122	11:57:51.9	11:57:52.1	0	0s	0	3°	11°
28	Tmp	138	6.323	12:00:24.5	12:00:25.8	0	1s	+1	7°	11°
29	Tmp	142	7.282	12:02:32.8	12:02:34.5	0	2s	+2	14°	10°
30	Tmp	148	0.270	12:05:15.6	12:05:15.4	0	0s	0	7°	10°
31	Tmp	157	3.334	12:11:07.7	12:11:04.8	0	3s	-3	15°	8°
32	Tmp	160	3.935	12:12:40.2	12:12:38.5	0	2s	-2	15°	10°
33	Tmp	165	4.937	12:14:55.7	12:14:51.6	0	4s	-4	21°	10°
34	Tmp	166	5.903	12:17:50.7	12:17:40.2	0	11s	-11	32°	11°
35	Tmp	167	6.136	12:18:14.9	12:18:03.3	0	12s	-12	33°	15°
36	Tmp	170	6.982	12:19:56.7	12:19:53.7	0	3s	-3	19°	15°
37	Tmp	174	8.116	12:22:14.5	12:22:19.3	0	5s	+5	31°	15°
38	Tmp	179	9.398	12:24:35.9	12:24:40.0	0	4s	+4	23°	15°
39	Tmp	183	11.045	12:27:13.1	12:27:14.0	0	1s	+1	8°	14°
40	Tmp	189	0.306	13:02:44.7	13:03:09.8	0	25s	[+25]	46°	15°
41	Tmp	195	1.548	13:05:31.2	13:05:27.8	0	3s	-3	24°	15°
42	Tmp	199	2.262	13:07:12.4	13:07:08.7	0	4s	-4	27°	15°
43	Tmp	205	3.546	13:10:42.1	13:10:42.0	0	0s	0	5°	15°
44	Tmp	207	3.904	13:11:33.6	13:11:31.0	0	3s	-3	14°	15°
45	Tmp	212	5.181	13:15:04.2	13:15:07.1	0	3s	+3	18°	15°
46	Tmp	217	6.140	13:17:04.1	13:17:15.3	0	11s	[+11]	32°	15°
47	Tmp	221	0.227	13:19:55.2	13:19:50.2	0	5s	-5	31°	15°
48	Tmp	223	0.897	13:20:59.5	13:20:59.1	0	0s	0	6°	15°
49	Tmp	226	1.791	13:22:16.2	13:22:16.2	0	0s	0	6°	14°
50	Tmp	229	2.660	13:23:54.9	13:23:52.2	0	3s	-3	13°	15°
51	Tmp	233	3.380	13:25:13.2	13:25:11.1	0	2s	-2	19°	14°
52	Tmp	238	3.832	13:27:28.6	13:28:31.8	0	1m03s	[+63]	45°	14°

PC	Tp	Trc	DistPC	Ideal	Passagem	Pen	Erro	Pontos	NoPC	AtePC
53	Tmp	243	5.036	13:30:55.2	13:31:02.4	0	7s	[+7]	31°	15°
54	Tmp	248	5.917	13:33:01.6	13:33:04.8	0	3s	+3	23°	14°
55	Tmp	249	6.386	13:34:11.6	13:34:09.6	0	2s	-2	10°	14°
56	Tmp	252	7.223	13:36:16.3	13:36:09.5	0	7s	-7	30°	16°
57	Tmp	258	0.351	13:39:29.6	13:39:34.0	0	4s	+4	24°	16°
58	Tmp	259	0.796	13:40:20.5	13:40:22.6	0	2s	+2	20°	16°
59	Tmp	261	1.837	13:42:29.7	13:42:28.6	0	1s	-1	17°	15°
60	Tmp	264	2.685	13:44:22.6	13:44:20.1	0	3s	-3	25°	16°
61	Tmp	266	3.800	13:46:49.5	13:46:44.8	0	5s	-5	30°	15°
62	Tmp	272	0.160	13:49:21.8	13:49:22.0	0	0s	0	5°	15°
63	Tmp	275	1.453	13:52:44.6	13:52:42.8	0	2s	-2	18°	16°
64	Tmp	277	1.801	13:53:41.6	13:53:40.2	0	1s	-1	15°	16°
65	Tmp	283	4.174	13:58:16.7	13:58:14.2	0	3s	-3	20°	16°
66	Tmp	284	5.343	14:00:24.5	14:00:04.7	0	20s	-20	38°	17°
67	Tmp	289	7.162	14:03:44.8	14:03:44.3	0	1s	-1	11°	16°
68	Tmp	296	8.797	14:07:09.2	14:07:05.4	0	4s	-4	24°	15°
69	Tmp	301	10.847	14:11:28.5	14:11:27.6	0	1s	-1	12°	15°

Num	90	Pen	0	PCZ	11	Total PP	176	Col. Final	15°
-----	----	-----	---	-----	----	----------	-----	------------	-----



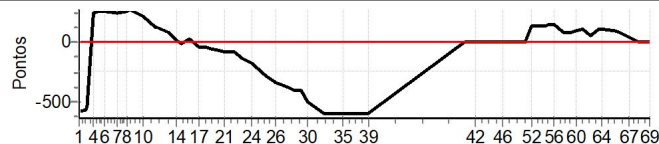


GRAVATA - PE - Mitsubishi MotorSports 2023

Performance Individual

PC	Tp	Trc	DistPC	Ideal	Passagem	Pen	Erro	Pontos	NoPC	AtePC
N u m	92	92 / Leonel Chacon Assunção Neto / Lúcia Montenegro Andrade								
		Cat / NL / Largada		LIGHT / 123 / 10:43:00						
		Maceió-AL			L200 TRITON SPORT 4X4					
PC	Tp	Trc	DistPC	Ideal	Passagem	Pen	Erro	Pontos	NoPC	AtePC
1	Tmp	3	0.275	11:13:32.4	11:03:45.4	0	9m47s	-587	61 °	64 °
2	Tmp	8	1.269	11:15:37.1	11:06:04.5	0	9m33s	-573	60 °	64 °
3	Tmp	9	1.778	11:16:35.9	11:07:33.0	0	9m03s	-543	59 °	64 °
4	Tmp	12	2.914	11:18:41.6	11:22:41.8	0	4m00s	[+240]	55 °	60 °
5	Tmp	17	3.721	11:20:20.4	11:24:36.4	0	4m16s	[+256]	55 °	59 °
6	Tmp	23	4.938	11:23:05.3	11:27:28.3	0	4m23s	[+263]	52 °	59 °
7	Tmp	30	0.349	11:27:27.6	11:31:28.8	0	4m01s	[+241]	54 °	58 °
8	Tmp	36	1.737	11:31:01.1	11:35:21.2	0	4m20s	[+260]	54 °	57 °
9	Tmp	37	2.575	11:32:30.2	11:37:02.4	0	4m32s	[+272]	55 °	57 °
10	Tmp	43	4.719	11:36:54.7	11:40:38.6	0	3m44s	[+224]	53 °	57 °
11	Tmp	51	6.654	11:42:01.7	11:44:05.7	0	2m04s	+124	48 °	56 °
12	Tmp	54	7.048	11:42:45.4	11:44:41.4	0	1m56s	+116	46 °	55 °
13	Tmp	62	8.874	11:46:52.4	11:48:15.8	0	1m23s	+83	44 °	55 °
14	Tmp	69	0.485	11:49:47.9	11:49:55.7	0	8s	+8	28 °	55 °
15	Tmp	71	1.018	11:51:14.3	11:50:59.2	0	15s	-15	35 °	54 °
16	Tmp	74	2.259	11:54:13.8	11:54:44.1	0	30s	+30	39 °	54 °
17	Tmp	81	0.392	11:58:04.8	11:57:29.5	0	35s	-35	41 °	54 °
18	Tmp	85	1.460	12:00:16.9	11:59:36.0	0	41s	-41	38 °	52 °
19	Tmp	87	2.321	12:02:05.6	12:01:12.9	0	53s	-53	42 °	52 °
20	Tmp	94	3.664	12:04:52.1	12:03:41.6	0	1m11s	-71	44 °	52 °
21	Tmp	96	4.920	12:07:22.9	12:05:58.1	0	1m25s	-85	45 °	52 °
22	Tmp	101	6.570	12:10:43.0	12:09:26.7	0	1m16s	-76	44 °	51 °
23	Tmp	104	0.502	12:13:49.1	12:11:35.6	0	2m14s	-134	48 °	50 °
24	Tmp	109	2.018	12:17:05.9	12:14:14.7	0	2m51s	-171	50 °	50 °
25	Tmp	116	0.857	12:22:53.4	12:18:13.9	0	4m40s	-280	54 °	50 °
26	Tmp	122	2.711	12:26:13.5	12:20:37.6	0	5m36s	-336	53 °	50 °
27	Tmp	132	5.122	12:30:51.9	12:24:31.4	0	6m21s	-381	54 °	51 °
28	Tmp	138	6.323	12:33:24.5	12:26:36.9	0	6m48s	-408	54 °	51 °
29	Tmp	142	7.282	12:35:32.8	12:28:36.9	0	6m56s	-416	54 °	51 °
30	Tmp	148	0.270	12:38:15.6	12:29:46.3	0	8m29s	-509	56 °	52 °
31	Tmp	157	3.334	12:44:07.7	12:34:09.9	0	9m58s	-598	59 °	53 °
32	Tmp	160	3.935	12:45:40.2	12:35:43.9	0	9m56s	-596	59 °	54 °
33	Tmp	165	4.937	12:47:55.7	12:37:12.6	0	10m43s	-600	61 °	54 °
34	Tmp	166	5.903	12:50:50.7	12:40:03.4	0	10m47s	-600	61 °	54 °
35	Tmp	167	6.136	12:51:14.9	12:40:24.5	0	10m50s	-600	61 °	54 °
36	Tmp	170	6.982	12:52:56.7	12:42:03.5	0	10m53s	-600	61 °	54 °
37	Tmp	174	8.116	12:55:14.5	12:44:17.8	0	10m57s	-600	60 °	54 °
38	Tmp	179	9.398	12:57:35.9	12:46:36.7	0	10m59s	-600	60 °	54 °
39	Tmp	183	11.045	13:00:13.1	12:48:44.4	0	11m29s	-600	60 °	54 °
40	Tmp	189	0.306	13:35:44.7	13:35:48.9	0	4s	+4	26 °	54 °
41	Tmp	195	1.548	13:38:31.2	13:38:31.5	0	0s	0	1 °	54 °
42	Tmp	199	2.262	13:40:12.4	13:40:12.0	0	0s	0	2 °	54 °
43	Tmp	205	3.546	13:43:42.1	13:43:44.9	0	3s	+3	18 °	54 °
44	Tmp	207	3.904	13:44:33.6	13:44:32.9	0	1s	-1	2 °	54 °
45	Tmp	212	5.181	13:48:04.2	13:48:04.8	0	1s	+1	7 °	54 °
46	Tmp	217	6.140	13:50:04.1	13:50:05.2	0	1s	+1	4 °	54 °
47	Tmp	221	0.227	13:52:55.2	13:52:57.0	0	2s	+2	18 °	54 °
48	Tmp	223	0.897	13:53:59.5	13:53:56.6	0	3s	-3	29 °	53 °
49	Tmp	226	1.791	13:55:16.2	13:55:15.1	0	1s	-1	10 °	53 °
50	Tmp	229	2.660	13:56:54.9	13:56:51.2	0	4s	-4	18 °	53 °
51	Tmp	233	3.380	13:58:13.2	13:58:12.0	0	1s	-1	7 °	53 °
52	Tmp	238	3.832	14:00:28.6	14:02:51.0	0	2m22s	+142	49 °	53 °

PC	Tp	Trc	DistPC	Ideal	Passagem	Pen	Erro	Pontos	NoPC	AtePC
53	Tmp	243	5.036	14:03:55.2	14:06:17.5	0	2m22s	+142	50 °	53 °
54	Tmp	248	5.917	14:06:01.6	14:08:14.6	0	2m13s	+133	50 °	53 °
55	Tmp	249	6.386	14:07:11.6	14:09:44.2	0	2m33s	+153	51 °	53 °
56	Tmp	252	7.223	14:09:16.3	14:11:40.6	0	2m24s	+144	50 °	52 °
57	Tmp	258	0.351	14:12:29.6	14:13:48.8	0	1m19s	+79	48 °	52 °
58	Tmp	259	0.796	14:13:20.5	14:14:36.9	0	1m16s	+76	47 °	51 °
59	Tmp	261	1.837	14:15:29.7	14:16:50.5	0	1m21s	+81	47 °	51 °
60	Tmp	264	2.685	14:17:22.6	14:18:54.7	0	1m32s	+92	47 °	51 °
61	Tmp	266	3.800	14:19:49.5	14:21:36.9	0	1m47s	+107	49 °	51 °
62	Tmp	272	0.160	14:22:21.8	14:23:12.2	0	50s	+50	47 °	51 °
63	Tmp	275	1.453	14:25:44.6	14:27:34.3	0	1m50s	+110	50 °	51 °
64	Tmp	277	1.801	14:26:41.6	14:28:26.9	0	1m45s	+105	50 °	51 °
65	Tmp	283	4.174	14:31:16.7	14:32:46.9	0	1m30s	+90	49 °	51 °
66	Tmp	284	5.343	14:33:24.5	14:34:46.9	0	1m22s	+82	48 °	50 °
67	Tmp	289	7.162	14:36:44.8	14:37:29.7	0	45s	+45	44 °	51 °
68	Tmp	296	8.797	14:40:09.2	14:40:10.6	0	1s	+1	11 °	51 °
69	Tmp	301	10.847	14:44:28.5	14:44:28.4	0	0s	0	1 °	49 °
Num	92	Pen	0	PCZ	3	Total PP	12122	Col. Final	49°	





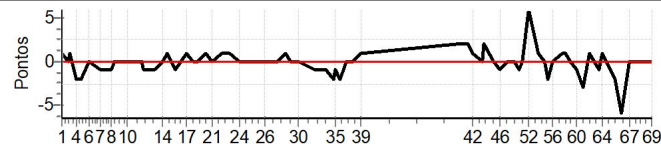
GRAVATA - PE - Mitsubishi MotorSports 2023

Performance Individual

PC	Tp	Trc	DistPC	Ideal	Passagem	Pen	Erro	Pontos	NoPC	AtePC
N u m	93	93 / Paulo Rogerio Oliveira / Claudia Vasconcelos Oliveira								
		Cat / NL / Largada		LIGHT / 91 / 10:11:00						
		Recife-PE				PAJERO 4X4 D 3.2L A/T MID				
PC	Tp	Trc	DistPC	Ideal	Passagem	Pen	Erro	Pontos	NoPC	AtePC
1	Tmp	3	0.275	10:41:32.4	10:41:33.4	0	1s	[+1]	9°	7°
2	Tmp	8	1.269	10:43:37.1	10:43:37.1	0	0s	0	5°	2°
3	Tmp	9	1.778	10:44:35.9	10:44:37.2	0	1s	[+1]	2°	1°
4	Tmp	12	2.914	10:46:41.6	10:46:39.9	0	2s	-2	4°	1°
5	Tmp	17	3.721	10:48:20.4	10:48:18.3	0	2s	-2	11°	1°
6	Tmp	23	4.938	10:51:05.3	10:51:04.9	0	0s	0	4°	1°
7	Tmp	30	0.349	10:55:27.6	10:55:26.6	0	1s	-1	7°	1°
8	Tmp	36	1.737	10:59:01.1	10:59:00.0	0	1s	-1	6°	1°
9	Tmp	37	2.575	11:00:30.2	11:00:30.6	0	0s	0	3°	1°
10	Tmp	43	4.719	11:04:54.7	11:04:54.6	0	0s	0	4°	1°
11	Tmp	51	6.654	11:10:01.7	11:10:01.6	0	0s	0	3°	1°
12	Tmp	54	7.048	11:10:45.4	11:10:44.2	0	1s	-1	7°	1°
13	Tmp	62	8.874	11:14:52.4	11:14:51.9	0	1s	-1	13°	1°
14	Tmp	69	0.485	11:17:47.9	11:17:48.1	0	0s	0	2°	1°
15	Tmp	71	1.018	11:19:14.3	11:19:15.7	0	1s	[+1]	11°	1°
16	Tmp	74	2.259	11:22:13.8	11:22:13.0	0	1s	-1	2°	1°
17	Tmp	81	0.392	11:26:04.8	11:26:05.7	0	1s	+1	9°	1°
18	Tmp	85	1.460	11:28:16.9	11:28:16.5	0	0s	0	1°	1°
19	Tmp	87	2.321	11:30:05.6	11:30:05.5	0	0s	0	2°	1°
20	Tmp	94	3.664	11:32:52.1	11:32:53.0	0	1s	+1	9°	1°
21	Tmp	96	4.920	11:35:22.9	11:35:22.7	0	0s	0	2°	1°
22	Tmp	101	6.570	11:38:43.0	11:38:43.8	0	1s	+1	9°	1°
23	Tmp	104	0.502	11:41:49.1	11:41:50.1	0	1s	+1	15°	1°
24	Tmp	109	2.018	11:45:05.9	11:45:06.2	0	0s	0	6°	1°
25	Tmp	116	0.857	11:50:53.4	11:50:53.5	0	0s	0	6°	1°
26	Tmp	122	2.711	11:54:13.5	11:54:13.9	0	0s	0	5°	1°
27	Tmp	132	5.122	11:58:51.9	11:58:51.8	0	0s	0	2°	1°
28	Tmp	138	6.323	12:01:24.5	12:01:25.0	0	1s	+1	6°	1°
29	Tmp	142	7.282	12:03:32.8	12:03:33.2	0	0s	0	2°	1°
30	Tmp	148	0.270	12:06:15.6	12:06:15.7	0	0s	0	6°	1°
31	Tmp	157	3.334	12:12:07.7	12:12:07.0	0	1s	-1	10°	1°
32	Tmp	160	3.935	12:13:40.2	12:13:39.3	0	1s	-1	11°	1°
33	Tmp	165	4.937	12:15:55.7	12:15:54.3	0	1s	-1	10°	1°
34	Tmp	166	5.903	12:18:50.7	12:18:48.5	0	2s	-2	16°	1°
35	Tmp	167	6.136	12:19:14.9	12:19:13.7	0	1s	-1	11°	1°
36	Tmp	170	6.982	12:20:56.7	12:20:54.6	0	2s	-2	12°	1°
37	Tmp	174	8.116	12:23:14.5	12:23:14.7	0	0s	0	2°	1°
38	Tmp	179	9.398	12:25:35.9	12:25:36.0	0	0s	0	3°	1°
39	Tmp	183	11.045	12:28:13.1	12:28:14.0	0	1s	+1	7°	1°
40	Tmp	189	0.306	13:03:44.7	13:03:46.4	0	2s	[+2]	16°	1°
41	Tmp	195	1.548	13:06:31.2	13:06:33.1	0	2s	[+2]	16°	1°
42	Tmp	199	2.262	13:08:12.4	13:08:13.8	0	1s	+1	8°	1°
43	Tmp	205	3.546	13:11:42.1	13:11:42.5	0	0s	0	4°	1°
44	Tmp	207	3.904	13:12:33.6	13:12:35.5	0	2s	[+2]	7°	1°
45	Tmp	212	5.181	13:16:04.2	13:16:04.4	0	0s	0	3°	1°
46	Tmp	217	6.140	13:18:04.1	13:18:02.8	0	1s	-1	9°	1°
47	Tmp	221	0.227	13:20:55.2	13:20:55.0	0	0s	0	4°	1°
48	Tmp	223	0.897	13:21:59.5	13:21:59.2	0	0s	0	5°	1°
49	Tmp	226	1.791	13:23:16.2	13:23:16.4	0	0s	0	5°	1°
50	Tmp	229	2.660	13:24:54.9	13:24:54.0	0	1s	-1	6°	1°
51	Tmp	233	3.380	13:26:13.2	13:26:13.0	0	0s	0	1°	1°
52	Tmp	238	3.832	13:28:28.6	13:28:34.9	0	6s	[+6]	32°	1°

PC	Tp	Trc	DistPC	Ideal	Passagem	Pen	Erro	Pontos	NoPC	AtePC
53	Tmp	243	5.036	13:31:55.2	13:31:56.6	0	1s	+1	8°	1°
54	Tmp	248	5.917	13:34:01.6	13:34:01.5	0	0s	0	2°	1°
55	Tmp	249	6.386	13:35:11.6	13:35:09.8	0	2s	-2	9°	1°
56	Tmp	252	7.223	13:37:16.3	13:37:16.5	0	0s	0	1°	1°
57	Tmp	258	0.351	13:40:29.6	13:40:30.6	0	1s	+1	6°	1°
58	Tmp	259	0.796	13:41:20.5	13:41:21.2	0	1s	+1	12°	1°
59	Tmp	261	1.837	13:43:29.7	13:43:29.8	0	0s	0	5°	1°
60	Tmp	264	2.685	13:45:22.6	13:45:22.0	0	1s	-1	11°	1°
61	Tmp	266	3.800	13:47:49.5	13:47:46.9	0	3s	-3	21°	1°
62	Tmp	272	0.160	13:50:21.8	13:50:22.4	0	1s	+1	16°	1°
63	Tmp	275	1.453	13:53:44.6	13:53:43.9	0	1s	-1	10°	1°
64	Tmp	277	1.801	13:54:41.6	13:54:43.0	0	1s	+1	14°	1°
65	Tmp	283	4.174	13:59:16.7	13:59:15.1	0	2s	-2	10°	1°
66	Tmp	284	5.343	14:01:24.5	14:01:18.9	0	6s	-6	18°	1°
67	Tmp	289	7.162	14:04:44.8	14:04:44.6	0	0s	0	4°	1°
68	Tmp	296	8.797	14:08:09.2	14:08:08.9	0	0s	0	4°	1°
69	Tmp	301	10.847	14:12:28.5	14:12:28.7	0	0s	0	5°	1°

Num	93	Pen	0	PCZ	29	Total PP	46	Col. Final	1°
-----	----	-----	---	-----	----	----------	----	------------	----





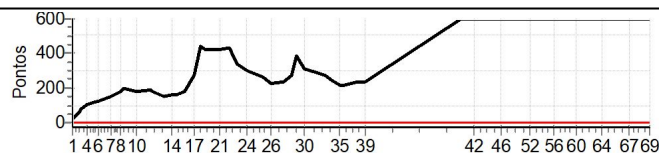
GRAVATA - PE - Mitsubishi MotorSports 2023

Performance Individual

PC	Tp	Trc	DistPC	Ideal	Passagem	Pen	Erro	Pontos	NoPC	AtePC
N u m	94	94 / Anderson Silva dos Santos / Tatiana Raissa E de a Santiago								
		Cat / NL / Largada		LIGHT / 92 / 10:12:00						
		Recife-PE				ASX AWD CVT FLEX H 2.0				
PC	Tp	Trc	DistPC	Ideal	Passagem	Pen	Erro	Pontos	NoPC	AtePC
1	Tmp	3	0.275	10:42:32.4	10:42:49.5	0	17s	+17	46°	42°
2	Tmp	8	1.269	10:44:37.1	10:45:28.9	0	52s	+52	46°	46°
3	Tmp	9	1.778	10:45:35.9	10:46:49.9	0	1m14s	+74	47°	46°
4	Tmp	12	2.914	10:47:41.6	10:49:21.0	0	1m39s	+99	48°	46°
5	Tmp	17	3.721	10:49:20.4	10:51:14.8	0	1m54s	+114	49°	47°
6	Tmp	23	4.938	10:52:05.3	10:54:07.4	0	2m02s	+122	45°	48°
7	Tmp	30	0.349	10:56:27.6	10:58:56.0	0	2m28s	+148	46°	48°
8	Tmp	36	1.737	11:00:01.1	11:03:01.5	0	3m00s	+180	48°	47°
9	Tmp	37	2.575	11:01:30.2	11:04:43.2	0	3m13s	+193	51°	48°
10	Tmp	43	4.719	11:05:54.7	11:08:54.0	0	2m59s	+179	48°	48°
11	Tmp	51	6.654	11:11:01.7	11:14:04.2	0	3m03s	+183	53°	48°
12	Tmp	54	7.048	11:11:45.4	11:14:47.1	0	3m02s	+182	53°	48°
13	Tmp	62	8.874	11:15:52.4	11:18:18.2	0	2m26s	+146	50°	48°
14	Tmp	69	0.485	11:18:47.9	11:21:30.2	0	2m42s	+162	50°	49°
15	Tmp	71	1.018	11:20:14.3	11:22:55.1	0	2m41s	+161	50°	49°
16	Tmp	74	2.259	11:23:13.8	11:26:11.0	0	2m57s	+177	49°	49°
17	Tmp	81	0.392	11:27:04.8	11:31:34.2	0	4m29s	+269	52°	50°
18	Tmp	85	1.460	11:29:16.9	11:36:35.8	0	7m19s	+439	54°	50°
19	Tmp	87	2.321	11:31:05.6	11:38:09.5	0	7m04s	+424	53°	49°
20	Tmp	94	3.664	11:33:52.1	11:40:52.4	0	7m00s	+420	54°	50°
21	Tmp	96	4.920	11:36:22.9	11:43:26.2	0	7m03s	+423	53°	50°
22	Tmp	101	6.570	11:39:43.0	11:46:52.1	0	7m09s	+429	53°	50°
23	Tmp	104	0.502	11:42:49.1	11:48:26.4	0	5m37s	+337	53°	51°
24	Tmp	109	2.018	11:46:05.9	11:51:03.3	0	4m57s	+297	53°	51°
25	Tmp	116	0.857	11:51:53.4	11:56:18.8	0	4m25s	+265	53°	51°
26	Tmp	122	2.711	11:55:13.5	11:59:01.6	0	3m48s	+228	50°	51°
27	Tmp	132	5.122	11:59:51.9	12:03:48.9	0	3m57s	+237	51°	50°
28	Tmp	138	6.323	12:02:24.5	12:06:55.4	0	4m31s	+271	52°	50°
29	Tmp	142	7.282	12:04:32.8	12:11:01.6	0	6m29s	+389	53°	50°
30	Tmp	148	0.270	12:07:15.6	12:12:24.2	0	5m09s	+309	52°	50°
31	Tmp	157	3.334	12:13:07.7	12:17:50.8	0	4m43s	+283	52°	50°
32	Tmp	160	3.935	12:14:40.2	12:19:13.1	0	4m33s	+273	51°	51°
33	Tmp	165	4.937	12:16:55.7	12:21:02.9	0	4m07s	+247	51°	51°
34	Tmp	166	5.903	12:19:50.7	12:23:28.8	0	3m38s	+218	51°	51°
35	Tmp	167	6.136	12:20:14.9	12:23:54.9	0	3m40s	+220	51°	51°
36	Tmp	170	6.982	12:21:56.7	12:25:27.6	0	3m31s	+211	51°	52°
37	Tmp	174	8.116	12:24:14.5	12:28:03.9	0	3m49s	+229	51°	53°
38	Tmp	179	9.398	12:26:35.9	12:30:35.2	0	3m59s	+239	51°	53°
39	Tmp	183	11.045	12:29:13.1	12:33:05.2	0	3m52s	+232	51°	53°
40	Tmp	189	0.306	13:04:44.7	13:18:54.6	0	14m10s	[+600]	63°	53°
41	Tmp	195	1.548	13:07:31.2	13:21:26.3	0	13m55s	[+600]	63°	53°
42	Tmp	199	2.262	13:09:12.4	13:23:07.4	0	13m55s	[+600]	63°	53°
43	Tmp	205	3.546	13:12:42.1	13:26:30.0	0	13m48s	[+600]	63°	53°
44	Tmp	207	3.904	13:13:33.6	13:27:22.7	0	13m49s	[+600]	63°	53°
45	Tmp	212	5.181	13:17:04.2	13:30:49.9	0	13m46s	[+600]	63°	53°
46	Tmp	217	6.140	13:19:04.1	13:32:55.6	0	13m52s	[+600]	63°	53°
47	Tmp	221	0.227	13:21:55.2	13:34:31.4	0	12m36s	+600	63°	53°
48	Tmp	223	0.897	13:22:59.5	13:36:12.6	0	13m13s	+600	63°	54°
49	Tmp	226	1.791	13:24:16.2	13:37:34.5	0	13m18s	+600	63°	54°
50	Tmp	229	2.660	13:25:54.9	13:39:04.7	0	13m10s	+600	63°	54°
51	Tmp	233	3.380	13:27:13.2	13:40:11.5	0	12m58s	+600	63°	55°
52	Tmp	238	3.832	13:29:28.6	13:41:10.3	0	11m42s	+600	63°	55°

PC	Tp	Trc	DistPC	Ideal	Passagem	Pen	Erro	Pontos	NoPC	AtePC
53	Tmp	243	5.036	13:32:55.2	13:46:32.4	0	13m37s	+600	63°	55°
54	Tmp	248	5.917	13:35:01.6	13:48:34.4	0	13m33s	+600	63°	55°
55	Tmp	249	6.386	13:36:11.6	13:49:53.8	0	13m42s	+600	63°	55°
56	Tmp	252	7.223	13:38:16.3	13:51:53.3	0	13m37s	+600	63°	55°
57	Tmp	258	0.351	13:41:29.6	13:56:07.8	0	14m38s	+600	63°	55°
58	Tmp	259	0.796	13:42:20.5	13:56:53.7	0	14m33s	+600	63°	55°
59	Tmp	261	1.837	13:44:29.7	13:58:45.3	0	14m16s	+600	63°	56°
60	Tmp	264	2.685	13:46:22.6	14:00:40.2	0	14m18s	+600	63°	56°
61	Tmp	266	3.800	13:48:49.5	14:03:26.4	0	14m37s	+600	63°	56°
62	Tmp	272	0.160	13:51:21.8	14:05:27.7	0	14m06s	+600	63°	56°
63	Tmp	275	1.453	13:54:44.6	14:09:54.9	0	15m10s	+600	63°	58°
64	Tmp	277	1.801	13:55:41.6	14:10:47.7	0	15m06s	+600	63°	58°
65	Tmp	283	4.174	14:00:16.7	14:15:17.7	0	15m01s	+600	62°	58°
66	Tmp	284	5.343	14:02:24.5	14:17:38.1	0	15m14s	+600	62°	58°
67	Tmp	289	7.162	14:05:44.8	14:20:45.2	0	15m00s	+600	61°	58°
68	Tmp	296	8.797	14:09:09.2	14:23:46.2	0	14m37s	+600	61°	58°
69	Tmp	301	10.847	14:13:28.5	14:28:13.9	0	14m45s	+600	61°	58°

Num	94	Pen	0	PCZ	0	Total PP	22878	Col. Final	58°
-----	----	-----	---	-----	---	----------	-------	------------	-----



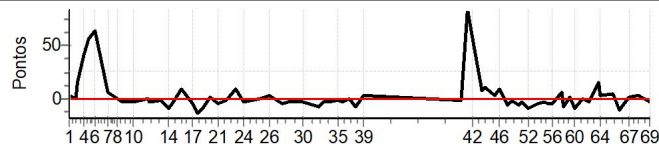


GRAVATA - PE - Mitsubishi MotorSports 2023

Performance Individual

PC	Tp	Trc	DistPC	Ideal	Passagem	Pen	Erro	Pontos	NoPC	AtePC
N u m	95	95 / Gustavo Schwambach Mota / Raine Barbosa Paes Barreto								
		Cat / NL / Largada		LIGHT / 93 / 10:13:00						
		Recife-PE			PAJERO SPORT HPE 2.4 DI-D 4X4 A					
PC	Tp	Trc	DistPC	Ideal	Passagem	Pen	Erro	Pontos	NoPC	AtePC
1	Tmp	3	0.275	10:43:32.4	10:43:36.8	0	4s	+4	21°	17°
2	Tmp	8	1.269	10:45:37.1	10:45:38.4	0	1s	+1	11°	14°
3	Tmp	9	1.778	10:46:35.9	10:46:52.1	0	16s	[+16]	29°	19°
4	Tmp	12	2.914	10:48:41.6	10:49:23.7	0	42s	[+42]	36°	26°
5	Tmp	17	3.721	10:50:20.4	10:51:16.6	0	56s	[+56]	38°	32°
6	Tmp	23	4.938	10:53:05.3	10:54:09.6	0	1m04s	[+64]	37°	33°
7	Tmp	30	0.349	10:57:27.6	10:57:35.0	0	7s	+7	23°	28°
8	Tmp	36	1.737	11:01:01.1	11:01:02.5	0	1s	+1	5°	25°
9	Tmp	37	2.575	11:02:30.2	11:02:27.5	0	3s	-3	20°	24°
10	Tmp	43	4.719	11:06:54.7	11:06:52.7	0	2s	-2	12°	24°
11	Tmp	51	6.654	11:12:01.7	11:12:01.5	0	0s	0	2°	23°
12	Tmp	54	7.048	11:12:45.4	11:12:43.5	0	2s	-2	15°	21°
13	Tmp	62	8.874	11:16:52.4	11:16:51.4	0	1s	-1	12°	21°
14	Tmp	69	0.485	11:19:47.9	11:19:40.4	0	8s	-8	29°	21°
15	Tmp	71	1.018	11:21:14.3	11:21:12.5	0	2s	-2	16°	21°
16	Tmp	74	2.259	11:24:13.8	11:24:24.0	0	10s	+10	30°	21°
17	Tmp	81	0.392	11:28:04.8	11:28:00.8	0	4s	-4	26°	21°
18	Tmp	85	1.460	11:30:16.9	11:30:04.3	0	13s	-13	31°	22°
19	Tmp	87	2.321	11:32:05.6	11:31:58.2	0	7s	-7	27°	21°
20	Tmp	94	3.664	11:34:52.1	11:34:53.8	0	2s	+2	16°	21°
21	Tmp	96	4.920	11:37:22.9	11:37:19.0	0	4s	-4	21°	18°
22	Tmp	101	6.570	11:40:43.0	11:40:41.8	0	1s	-1	8°	18°
23	Tmp	104	0.502	11:43:49.1	11:43:58.3	0	9s	+9	37°	18°
24	Tmp	109	2.018	11:47:05.9	11:47:03.0	0	3s	-3	25°	18°
25	Tmp	116	0.857	11:52:53.4	11:52:53.1	0	0s	0	5°	18°
26	Tmp	122	2.711	11:56:13.5	11:56:16.6	0	3s	+3	22°	18°
27	Tmp	132	5.122	12:00:51.9	12:00:48.0	0	4s	-4	23°	18°
28	Tmp	138	6.323	12:03:24.5	12:03:22.0	0	3s	-3	18°	17°
29	Tmp	142	7.282	12:05:32.8	12:05:29.7	0	3s	-3	16°	17°
30	Tmp	148	0.270	12:08:15.6	12:08:13.4	0	2s	-2	26°	17°
31	Tmp	157	3.334	12:14:07.7	12:14:01.2	0	7s	-7	33°	17°
32	Tmp	160	3.935	12:15:40.2	12:15:37.1	0	3s	-3	27°	17°
33	Tmp	165	4.937	12:17:55.7	12:17:52.9	0	3s	-3	19°	17°
34	Tmp	166	5.903	12:20:50.7	12:20:49.9	0	1s	-1	7°	17°
35	Tmp	167	6.136	12:21:14.9	12:21:13.7	0	1s	-1	10°	17°
36	Tmp	170	6.982	12:22:56.7	12:22:53.8	0	3s	-3	18°	17°
37	Tmp	174	8.116	12:25:14.5	12:25:15.5	0	1s	+1	11°	17°
38	Tmp	179	9.398	12:27:35.9	12:27:29.4	0	7s	-7	32°	17°
39	Tmp	183	11.045	12:30:13.1	12:30:15.9	0	3s	+3	24°	17°
40	Tmp	189	0.306	13:05:44.7	13:05:43.5	0	1s	-1	10°	17°
41	Tmp	195	1.548	13:08:31.2	13:09:55.3	0	1m24s	[+84]	45°	18°
42	Tmp	199	2.262	13:10:12.4	13:11:10.5	0	58s	[+58]	43°	19°
43	Tmp	205	3.546	13:13:42.1	13:13:50.1	0	8s	+8	28°	19°
44	Tmp	207	3.904	13:14:33.6	13:14:44.8	0	11s	+11	34°	20°
45	Tmp	212	5.181	13:18:04.2	13:18:08.5	0	4s	+4	24°	20°
46	Tmp	217	6.140	13:20:04.1	13:20:12.7	0	9s	+9	30°	22°
47	Tmp	221	0.227	13:22:55.2	13:22:50.3	0	5s	-5	30°	22°
48	Tmp	223	0.897	13:23:59.5	13:23:57.3	0	2s	-2	23°	22°
49	Tmp	226	1.791	13:25:16.2	13:25:13.8	0	2s	-2	27°	22°
50	Tmp	229	2.660	13:26:54.9	13:26:49.2	0	6s	-6	31°	22°
51	Tmp	233	3.380	13:28:13.2	13:28:10.5	0	3s	-3	30°	22°
52	Tmp	238	3.832	13:30:28.6	13:30:19.5	0	9s	-9	37°	22°

PC	Tp	Trc	DistPC	Ideal	Passagem	Pen	Erro	Pontos	NoPC	AtePC
53	Tmp	243	5.036	13:33:55.2	13:33:51.6	0	4s	-4	24°	22°
54	Tmp	248	5.917	13:36:01.6	13:35:58.9	0	3s	-3	22°	22°
55	Tmp	249	6.386	13:37:11.6	13:37:07.9	0	4s	-4	21°	22°
56	Tmp	252	7.223	13:39:16.3	13:39:12.0	0	4s	-4	27°	22°
57	Tmp	258	0.351	13:42:29.6	13:42:36.0	0	6s	+6	32°	22°
58	Tmp	259	0.796	13:43:20.5	13:43:13.7	0	7s	-7	35°	22°
59	Tmp	261	1.837	13:45:29.7	13:45:31.4	0	2s	+2	27°	22°
60	Tmp	264	2.685	13:47:22.6	13:47:13.4	0	9s	-9	36°	22°
61	Tmp	266	3.800	13:49:49.5	13:49:50.7	0	1s	+1	4°	22°
62	Tmp	272	0.160	13:52:21.8	13:52:19.1	0	3s	-3	32°	22°
63	Tmp	275	1.453	13:55:44.6	13:56:00.9	0	16s	[+16]	38°	22°
64	Tmp	277	1.801	13:56:41.6	13:56:45.9	0	4s	+4	28°	22°
65	Tmp	283	4.174	14:01:16.7	14:01:21.2	0	5s	+5	24°	22°
66	Tmp	284	5.343	14:03:24.5	14:03:14.2	0	10s	-10	31°	22°
67	Tmp	289	7.162	14:06:44.8	14:06:46.3	0	2s	+2	21°	21°
68	Tmp	296	8.797	14:10:09.2	14:10:13.2	0	4s	+4	23°	21°
69	Tmp	301	10.847	14:14:28.5	14:14:25.2	0	3s	-3	23°	21°
Num	95	Pen	0	PCZ	2	Total PP	259	Col. Final	21°	





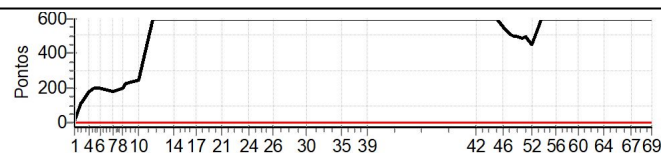
GRAVATA - PE - Mitsubishi MotorSports 2023

Performance Individual

PC	Tp	Trc	DistPC	Ideal	Passagem	Pen	Erro	Pontos	NoPC	AtePC
N u m	96	96 / Francimar Toscano de Azevedo / Milsyana Andreza Gomes Lima								
		Cat / NL / Largada		LIGHT / 124 / 10:44:00						
		62º			Olinda-PE PAJERO SPORT 4X4					
PC	Tp	Trc	DistPC	Ideal	Passagem	Pen	Erro	Pontos	NoPC	AtePC
1	Tmp	3	0.275	11:14:32.4	11:14:43.6	0	11s	+11	40º	36º
2	Tmp	8	1.269	11:16:37.1	11:18:28.3	0	1m51s	+111	52º	43º
3	Tmp	9	1.778	11:17:35.9	11:19:38.3	0	2m02s	+122	53º	51º
4	Tmp	12	2.914	11:19:41.6	11:22:40.0	0	2m58s	+178	53º	50º
5	Tmp	17	3.721	11:21:20.4	11:24:33.7	0	3m13s	+193	53º	51º
6	Tmp	23	4.938	11:24:05.3	11:27:23.7	0	3m18s	+198	49º	52º
7	Tmp	30	0.349	11:28:27.6	11:31:26.0	0	2m58s	+178	49º	52º
8	Tmp	36	1.737	11:32:01.1	11:35:19.1	0	3m18s	+198	52º	52º
9	Tmp	37	2.575	11:33:30.2	11:37:19.1	0	3m49s	+229	53º	52º
10	Tmp	43	4.719	11:37:54.7	11:42:03.0	0	4m08s	+248	55º	52º
11	Tmp	51	6.654	11:43:01.7	12:09:26.6	0	26m25s	[+600]	59º	52º
12	Tmp	54	7.048	11:43:45.4	12:11:02.6	0	27m17s	[+600]	59º	52º
13	Tmp	62	8.874	11:47:52.4	12:18:47.8	0	30m55s	[+600]	60º	54º
14	Tmp	69	0.485	11:50:47.9	12:20:34.4	0	29m47s	[+600]	58º	54º
15	Tmp	71	1.018	11:52:14.3	12:21:47.2	0	29m33s	[+600]	58º	55º
16	Tmp	74	2.259	11:55:13.8	12:25:27.0	0	30m13s	[+600]	58º	55º
17	Tmp	81	0.392	11:59:04.8	12:28:28.1	0	29m23s	[+600]	58º	55º
18	Tmp	85	1.460	12:01:16.9	12:30:34.4	0	29m18s	+600	58º	56º
19	Tmp	87	2.321	12:03:05.6	12:32:33.6	0	29m28s	+600	58º	56º
20	Tmp	94	3.664	12:05:52.1	12:35:08.6	0	29m17s	+600	58º	56º
21	Tmp	96	4.920	12:08:22.9	12:37:46.2	0	29m23s	+600	57º	56º
22	Tmp	101	6.570	12:11:43.0	12:41:33.1	0	29m50s	+600	58º	56º
23	Tmp	104	0.502	12:14:49.1	12:43:33.8	0	28m45s	+600	59º	56º
24	Tmp	109	2.018	12:18:05.9	12:46:40.2	0	28m34s	+600	59º	56º
25	Tmp	116	0.857	12:23:53.4	12:53:11.0	0	29m18s	+600	60º	57º
26	Tmp	122	2.711	12:27:13.5	12:57:18.2	0	30m05s	+600	58º	57º
27	Tmp	132	5.122	12:31:51.9	13:02:49.5	0	30m58s	+600	59º	57º
28	Tmp	138	6.323	12:34:24.5	13:05:55.4	0	31m31s	+600	59º	57º
29	Tmp	142	7.282	12:36:32.8	13:08:44.7	0	32m12s	+600	58º	57º
30	Tmp	148	0.270	12:39:15.6	13:11:00.3	0	31m45s	+600	60º	57º
31	Tmp	157	3.334	12:45:07.7	13:18:37.1	0	33m29s	+600	61º	57º
32	Tmp	160	3.935	12:46:40.2	13:20:21.5	0	33m41s	+600	61º	57º
33	Tmp	165	4.937	12:48:55.7	13:22:42.3	0	33m47s	+600	60º	57º
34	Tmp	166	5.903	12:51:50.7	13:26:00.3	0	34m10s	+600	60º	57º
35	Tmp	167	6.136	12:52:14.9	13:26:35.1	0	34m20s	+600	60º	58º
36	Tmp	170	6.982	12:53:56.7	13:28:19.5	0	34m23s	+600	60º	58º
37	Tmp	174	8.116	12:56:14.5	13:31:10.8	0	34m56s	+600	59º	58º
38	Tmp	179	9.398	12:58:35.9	13:34:38.6	0	36m03s	+600	59º	58º
39	Tmp	183	11.045	13:01:13.1	13:37:18.1	0	36m05s	+600	59º	58º
40	Tmp	189	0.306	13:36:44.7	13:47:05.3	0	10m21s	+600	59º	58º
41	Tmp	195	1.548	13:39:31.2	13:51:45.6	0	12m14s	+600	59º	58º
42	Tmp	199	2.262	13:41:12.4	13:52:51.2	0	11m39s	+600	59º	59º
43	Tmp	205	3.546	13:44:42.1	13:55:22.3	0	10m40s	+600	59º	59º
44	Tmp	207	3.904	13:45:33.6	13:56:09.0	0	10m35s	+600	59º	59º
45	Tmp	212	5.181	13:49:04.2	13:59:05.7	0	10m02s	+600	59º	59º
46	Tmp	217	6.140	13:51:04.1	14:00:17.7	0	9m14s	+554	56º	60º
47	Tmp	221	0.227	13:53:55.2	14:02:18.5	0	8m23s	+503	57º	60º
48	Tmp	223	0.897	13:54:59.5	14:03:18.3	0	8m19s	+499	57º	60º
49	Tmp	226	1.791	13:56:16.2	14:04:32.8	0	8m17s	+497	57º	60º
50	Tmp	229	2.660	13:57:54.9	14:06:07.0	0	8m12s	+492	57º	61º
51	Tmp	233	3.380	13:59:13.2	14:07:34.2	0	8m21s	+501	57º	61º
52	Tmp	238	3.832	14:01:28.6	14:08:56.9	0	7m28s	+448	56º	61º

PC	Tp	Trc	DistPC	Ideal	Passagem	Pen	Erro	Pontos	NoPC	AtePC
53	Tmp	243	5.036	14:04:55.2	14:25:13.3	0	20m18s	+600	58º	61º
54	Tmp	248	5.917	14:07:01.6	14:27:06.3	0	20m05s	+600	58º	61º
55	Tmp	249	6.386	14:08:11.6	14:28:06.8	0	19m55s	+600	58º	61º
56	Tmp	252	7.223	14:10:16.3	14:29:43.5	0	19m27s	+600	58º	62º
57	Tmp	258	0.351	14:13:29.6	14:32:20.4	0	18m51s	+600	58º	62º
58	Tmp	259	0.796	14:14:20.5	14:32:54.7	0	18m34s	+600	58º	62º
59	Tmp	261	1.837	14:16:29.7	14:34:44.8	0	18m15s	+600	58º	62º
60	Tmp	264	2.685	14:18:22.6	14:36:08.4	0	17m46s	+600	58º	62º
61	Tmp	266	3.800	14:20:49.5	14:38:05.2	0	17m16s	+600	58º	62º
62	Tmp	272	0.160	14:23:21.8	14:40:13.9	0	16m52s	+600	58º	62º
63	Tmp	275	1.453	14:26:44.6	14:42:58.4	0	16m14s	+600	58º	62º
64	Tmp	277	1.801	14:27:41.6	14:43:50.8	0	16m09s	+600	58º	62º
65	Tmp	283	4.174	14:32:16.7	14:48:03.5	0	15m47s	+600	57º	62º
66	Tmp	284	5.343	14:34:24.5	14:49:57.5	0	15m33s	+600	57º	62º
67	Tmp	289	7.162	14:37:44.8	14:52:54.2	0	15m09s	+600	56º	62º
68	Tmp	296	8.797	14:41:09.2	14:56:06.7	0	14m58s	+600	56º	62º
69	Tmp	301	10.847	14:45:28.5	14:59:29.7	0	14m01s	+600	56º	62º

Num	96	Pen	0	PCZ	0	Total PP	32160	Col. Final	62º
-----	----	-----	---	-----	---	----------	-------	------------	-----





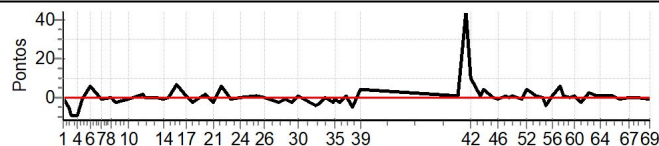
GRAVATA - PE - Mitsubishi MotorSports 2023

Performance Individual

PC	Tp	Trc	DistPC	Ideal	Passagem	Pen	Erro	Pontos	NoPC	AtePC
N u m	97	97 / Rodrigo Silveira de Azevedo / Renata Tasso de Azevedo								
		Cat / NL / Largada		LIGHT / 94 / 10:14:00						
		Recife-PE			PAJERO DAKAR 3.2L D A/T					
PC	Tp	Trc	DistPC	Ideal	Passagem	Pen	Erro	Pontos	NoPC	AtePC
1	Tmp	3	0.275	10:44:32.4	10:44:32.4	0	0s	0	1°	1°
2	Tmp	8	1.269	10:46:37.1	10:46:31.5	0	6s	-6	26°	34°
3	Tmp	9	1.778	10:47:35.9	10:47:27.3	0	9s	-9	26°	29°
4	Tmp	12	2.914	10:49:41.6	10:49:32.2	0	9s	-9	24°	28°
5	Tmp	17	3.721	10:51:20.4	10:51:19.4	0	1s	-1	3°	24°
6	Tmp	23	4.938	10:54:05.3	10:54:10.9	0	6s	[+6]	21°	22°
7	Tmp	30	0.349	10:58:27.6	10:58:26.8	0	1s	-1	6°	20°
8	Tmp	36	1.737	11:02:01.1	11:02:00.9	0	0s	0	3°	19°
9	Tmp	37	2.575	11:03:30.2	11:03:28.2	0	2s	-2	15°	19°
10	Tmp	43	4.719	11:07:54.7	11:07:53.8	0	1s	-1	6°	19°
11	Tmp	51	6.654	11:13:01.7	11:13:03.6	0	2s	+2	13°	19°
12	Tmp	54	7.048	11:13:45.4	11:13:45.5	0	0s	0	2°	18°
13	Tmp	62	8.874	11:17:52.4	11:17:52.5	0	0s	0	3°	16°
14	Tmp	69	0.485	11:20:47.9	11:20:46.8	0	1s	-1	7°	16°
15	Tmp	71	1.018	11:22:14.3	11:22:14.5	0	0s	0	3°	14°
16	Tmp	74	2.259	11:25:13.8	11:25:20.4	0	7s	[+7]	26°	14°
17	Tmp	81	0.392	11:29:04.8	11:29:06.1	0	1s	+1	8°	14°
18	Tmp	85	1.460	11:31:16.9	11:31:15.4	0	2s	-2	11°	14°
19	Tmp	87	2.321	11:33:05.6	11:33:04.8	0	1s	-1	6°	13°
20	Tmp	94	3.664	11:35:52.1	11:35:53.7	0	2s	+2	15°	13°
21	Tmp	96	4.920	11:38:22.9	11:38:20.5	0	2s	-2	14°	13°
22	Tmp	101	6.570	11:41:43.0	11:41:49.1	0	6s	[+6]	29°	14°
23	Tmp	104	0.502	11:44:49.1	11:44:48.2	0	1s	-1	14°	14°
24	Tmp	109	2.018	11:48:05.9	11:48:05.7	0	0s	0	5°	12°
25	Tmp	116	0.857	11:53:53.4	11:53:54.2	0	1s	+1	16°	12°
26	Tmp	122	2.711	11:57:13.5	11:57:13.6	0	0s	0	4°	9°
27	Tmp	132	5.122	12:01:51.9	12:01:49.7	0	2s	-2	15°	10°
28	Tmp	138	6.323	12:04:24.5	12:04:23.8	0	1s	-1	5°	9°
29	Tmp	142	7.282	12:06:32.8	12:06:31.1	0	2s	-2	13°	8°
30	Tmp	148	0.270	12:09:15.6	12:09:16.9	0	1s	+1	16°	8°
31	Tmp	157	3.334	12:15:07.7	12:15:03.9	0	4s	-4	27°	11°
32	Tmp	160	3.935	12:16:40.2	12:16:37.4	0	3s	-3	26°	11°
33	Tmp	165	4.937	12:18:55.7	12:18:55.4	0	0s	0	1°	8°
34	Tmp	166	5.903	12:21:50.7	12:21:48.9	0	2s	-2	15°	8°
35	Tmp	167	6.136	12:22:14.9	12:22:13.7	0	1s	-1	9°	9°
36	Tmp	170	6.982	12:23:56.7	12:23:54.4	0	2s	-2	11°	9°
37	Tmp	174	8.116	12:26:14.5	12:26:15.2	0	1s	+1	10°	9°
38	Tmp	179	9.398	12:28:35.9	12:28:30.5	0	5s	-5	26°	10°
39	Tmp	183	11.045	12:31:13.1	12:31:16.8	0	4s	[+4]	28°	10°
40	Tmp	189	0.306	13:06:44.7	13:06:45.7	0	1s	+1	9°	10°
41	Tmp	195	1.548	13:09:31.2	13:10:15.5	0	44s	[+44]	43°	10°
42	Tmp	199	2.262	13:11:12.4	13:11:22.8	0	10s	[+10]	34°	10°
43	Tmp	205	3.546	13:14:42.1	13:14:42.7	0	1s	+1	9°	10°
44	Tmp	207	3.904	13:15:33.6	13:15:37.6	0	4s	+4	20°	9°
45	Tmp	212	5.181	13:19:04.2	13:19:04.5	0	0s	0	2°	8°
46	Tmp	217	6.140	13:21:04.1	13:21:03.4	0	1s	-1	8°	8°
47	Tmp	221	0.227	13:23:55.2	13:23:56.3	0	1s	+1	12°	8°
48	Tmp	223	0.897	13:24:59.5	13:24:59.3	0	0s	0	4°	8°
49	Tmp	226	1.791	13:26:16.2	13:26:17.4	0	1s	+1	15°	8°
50	Tmp	229	2.660	13:27:54.9	13:27:54.8	0	0s	0	2°	8°
51	Tmp	233	3.380	13:29:13.2	13:29:12.5	0	1s	-1	11°	8°
52	Tmp	238	3.832	13:31:28.6	13:31:32.7	0	4s	+4	24°	8°

PC	Tp	Trc	DistPC	Ideal	Passagem	Pen	Erro	Pontos	NoPC	AtePC
53	Tmp	243	5.036	13:34:55.2	13:34:56.3	0	1s	+1	7°	8°
54	Tmp	248	5.917	13:37:01.6	13:37:01.5	0	0s	0	1°	8°
55	Tmp	249	6.386	13:38:11.6	13:38:08.0	0	4s	-4	20°	8°
56	Tmp	252	7.223	13:40:16.3	13:40:16.9	0	1s	+1	13°	8°
57	Tmp	258	0.351	13:43:29.6	13:43:35.8	0	6s	[+6]	31°	8°
58	Tmp	259	0.796	13:44:20.5	13:44:21.0	0	1s	+1	11°	7°
59	Tmp	261	1.837	13:46:29.7	13:46:30.0	0	0s	0	4°	7°
60	Tmp	264	2.685	13:48:22.6	13:48:23.4	0	1s	+1	10°	7°
61	Tmp	266	3.800	13:50:49.5	13:50:47.1	0	2s	-2	12°	7°
62	Tmp	272	0.160	13:53:21.8	13:53:25.0	0	3s	+3	31°	7°
63	Tmp	275	1.453	13:56:44.6	13:56:45.5	0	1s	+1	9°	7°
64	Tmp	277	1.801	13:57:41.6	13:57:43.0	0	1s	+1	13°	7°
65	Tmp	283	4.174	14:02:16.7	14:02:17.4	0	1s	+1	5°	7°
66	Tmp	284	5.343	14:04:24.5	14:04:23.7	0	1s	-1	3°	7°
67	Tmp	289	7.162	14:07:44.8	14:07:44.9	0	0s	0	3°	7°
68	Tmp	296	8.797	14:11:09.2	14:11:09.4	0	0s	0	3°	7°
69	Tmp	301	10.847	14:15:28.5	14:15:27.8	0	1s	-1	11°	7°

Num	97	Pen	0	PCZ	15	Total PP	98	Col. Final	7°
-----	----	-----	---	-----	----	----------	----	------------	----





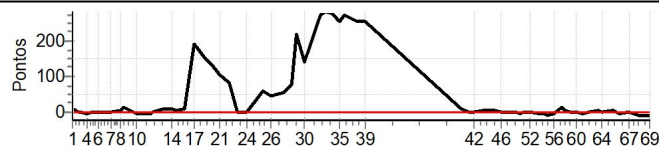
GRAVATA - PE - Mitsubishi MotorSports 2023

Performance Individual

PC	Tp	Trc	DistPC	Ideal	Passagem	Pen	Erro	Pontos	NoPC	AtePC
N u m	98	98 / Darlan Raphael Rosendo / Fabiano da Silva Santos								
		Cat / NL / Largada		LIGHT / 95 / 10:15:00						
		Gravatá-PE				PAJERO TR4 4X4				
PC	Tp	Trc	DistPC	Ideal	Passagem	Pen	Erro	Pontos	NoPC	AtePC
1	Tmp	3	0.275	10:45:32.4	10:45:40.2	0	8s	+8	35°	31°
2	Tmp	8	1.269	10:47:37.1	10:47:38.0	0	1s	+1	10°	16°
3	Tmp	9	1.778	10:48:35.9	10:48:35.3	0	1s	-1	1°	6°
4	Tmp	12	2.914	10:50:41.6	10:50:37.2	0	4s	-4	19°	7°
5	Tmp	17	3.721	10:52:20.4	10:52:17.1	0	3s	-3	13°	11°
6	Tmp	23	4.938	10:55:05.3	10:55:04.7	0	1s	-1	6°	9°
7	Tmp	30	0.349	10:59:27.6	10:59:24.6	0	3s	-3	19°	11°
8	Tmp	36	1.737	11:03:01.1	11:03:03.3	0	2s	+2	15°	10°
9	Tmp	37	2.575	11:04:30.2	11:04:44.3	0	14s	+14	33°	16°
10	Tmp	43	4.719	11:08:54.7	11:08:49.7	0	5s	-5	23°	17°
11	Tmp	51	6.654	11:14:01.7	11:13:57.4	0	4s	-4	26°	17°
12	Tmp	54	7.048	11:14:45.4	11:14:44.7	0	1s	-1	6°	14°
13	Tmp	62	8.874	11:18:52.4	11:18:58.6	0	6s	+6	25°	18°
14	Tmp	69	0.485	11:21:47.9	11:21:58.1	0	10s	+10	33°	18°
15	Tmp	71	1.018	11:23:14.3	11:23:18.6	0	4s	+4	23°	17°
16	Tmp	74	2.259	11:26:13.8	11:26:22.9	0	9s	+9	27°	17°
17	Tmp	81	0.392	11:30:04.8	11:33:15.4	0	3m11s	+191	51°	17°
18	Tmp	85	1.460	11:32:16.9	11:35:06.3	0	2m49s	+169	50°	18°
19	Tmp	87	2.321	11:34:05.6	11:36:36.0	0	2m30s	+150	49°	25°
20	Tmp	94	3.664	11:36:52.1	11:38:56.9	0	2m05s	+125	49°	29°
21	Tmp	96	4.920	11:39:22.9	11:41:04.8	0	1m42s	+102	48°	29°
22	Tmp	101	6.570	11:42:43.0	11:44:02.0	0	1m19s	+79	45°	30°
23	Tmp	104	0.502	11:45:49.1	11:45:50.4	0	1s	+1	13°	30°
24	Tmp	109	2.018	11:49:05.9	11:49:05.4	0	1s	-1	15°	30°
25	Tmp	116	0.857	11:54:53.4	11:55:50.4	0	57s	+57	46°	31°
26	Tmp	122	2.711	11:58:13.5	11:58:58.9	0	45s	+45	44°	33°
27	Tmp	132	5.122	12:02:51.9	12:03:47.2	0	55s	+55	44°	34°
28	Tmp	138	6.323	12:05:24.5	12:06:41.4	0	1m17s	+77	47°	36°
29	Tmp	142	7.282	12:07:32.8	12:11:10.2	0	3m37s	+217	50°	36°
30	Tmp	148	0.270	12:10:15.6	12:12:37.8	0	2m22s	+142	48°	37°
31	Tmp	157	3.334	12:16:07.7	12:20:41.1	0	4m33s	[+273]	51°	38°
32	Tmp	160	3.935	12:17:40.2	12:22:22.4	0	4m42s	[+282]	52°	38°
33	Tmp	165	4.937	12:19:55.7	12:24:31.8	0	4m36s	[+276]	52°	38°
34	Tmp	166	5.903	12:22:50.7	12:27:06.9	0	4m16s	[+256]	52°	41°
35	Tmp	167	6.136	12:23:14.9	12:27:29.3	0	4m14s	+254	52°	41°
36	Tmp	170	6.982	12:24:56.7	12:29:31.6	0	4m35s	[+275]	52°	44°
37	Tmp	174	8.116	12:27:14.5	12:31:39.4	0	4m25s	[+265]	52°	44°
38	Tmp	179	9.398	12:29:35.9	12:33:51.8	0	4m16s	[+256]	52°	44°
39	Tmp	183	11.045	12:32:13.1	12:36:25.6	0	4m13s	+253	52°	45°
40	Tmp	189	0.306	13:07:44.7	13:07:50.9	0	6s	+6	35°	44°
41	Tmp	195	1.548	13:10:31.2	13:10:32.4	0	1s	+1	5°	42°
42	Tmp	199	2.262	13:12:12.4	13:12:10.3	0	2s	-2	19°	42°
43	Tmp	205	3.546	13:15:42.1	13:15:45.0	0	3s	+3	19°	41°
44	Tmp	207	3.904	13:16:33.6	13:16:35.6	0	2s	+2	6°	41°
45	Tmp	212	5.181	13:20:04.2	13:20:06.6	0	2s	+2	12°	41°
46	Tmp	217	6.140	13:22:04.1	13:22:05.4	0	1s	+1	7°	40°
47	Tmp	221	0.227	13:24:55.2	13:24:53.6	0	2s	-2	20°	39°
48	Tmp	223	0.897	13:25:59.5	13:25:59.6	0	0s	0	3°	38°
49	Tmp	226	1.791	13:27:16.2	13:27:17.2	0	1s	+1	14°	38°
50	Tmp	229	2.660	13:28:54.9	13:28:50.9	0	4s	-4	21°	38°
51	Tmp	233	3.380	13:30:13.2	13:30:11.1	0	2s	-2	18°	38°
52	Tmp	238	3.832	13:32:28.6	13:32:29.0	0	0s	0	2°	38°

PC	Tp	Trc	DistPC	Ideal	Passagem	Pen	Erro	Pontos	NoPC	AtePC
53	Tmp	243	5.036	13:35:55.2	13:35:50.7	0	5s	-5	27°	38°
54	Tmp	248	5.917	13:38:01.6	13:37:58.0	0	4s	-4	28°	38°
55	Tmp	249	6.386	13:39:11.6	13:39:01.7	0	10s	-10	36°	38°
56	Tmp	252	7.223	13:41:16.3	13:41:09.8	0	7s	-7	29°	38°
57	Tmp	258	0.351	13:44:29.6	13:44:40.9	0	11s	+11	38°	37°
58	Tmp	259	0.796	13:45:20.5	13:45:22.9	0	2s	+2	19°	37°
59	Tmp	261	1.837	13:47:29.7	13:47:26.8	0	3s	-3	30°	37°
60	Tmp	264	2.685	13:49:22.6	13:49:19.6	0	3s	-3	24°	37°
61	Tmp	266	3.800	13:51:49.5	13:51:45.4	0	4s	-4	25°	37°
62	Tmp	272	0.160	13:54:21.8	13:54:21.8	0	0s	0	4°	37°
63	Tmp	275	1.453	13:57:44.6	13:57:48.8	0	4s	+4	21°	37°
64	Tmp	277	1.801	13:58:41.6	13:58:41.9	0	0s	0	4°	37°
65	Tmp	283	4.174	14:03:16.7	14:03:22.1	0	5s	+5	23°	37°
66	Tmp	284	5.343	14:05:24.5	14:05:20.3	0	4s	-4	15°	37°
67	Tmp	289	7.162	14:08:44.8	14:08:42.4	0	2s	-2	20°	37°
68	Tmp	296	8.797	14:12:09.2	14:11:59.8	0	9s	-9	31°	37°
69	Tmp	301	10.847	14:16:28.5	14:16:19.1	0	9s	-9	37°	37°

Num	98	Pen	0	PCZ	4	Total PP	2102	Col. Final	37°
-----	----	-----	---	-----	---	----------	------	------------	-----



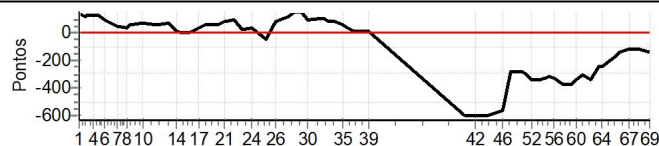


GRAVATA - PE - Mitsubishi MotorSports 2023

Performance Individual

PC	Tp	Trc	DistPC	Ideal	Passagem	Pen	Erro	Pontos	NoPC	AtePC
N u m	99	99 / Verinaldo Chicuta / Maysa Evelyn Ferreira Alves								
		Cat / NL / Largada		LIGHT / 137 / 10:57:00						
		Maceió-AL			L200 TRITON SPORT HPE-S 2.4 D 4X					
PC	Tp	Trc	DistPC	Ideal	Passagem	Pen	Erro	Pontos	NoPC	AtePC
1	Tmp	3	0.275	11:27:32.4	11:29:50.8	0	2m18s	[+138]	54 °	47 °
2	Tmp	8	1.269	11:29:37.1	11:31:33.2	0	1m56s	[+116]	53 °	53 °
3	Tmp	9	1.778	11:30:35.9	11:32:41.0	0	2m05s	[+125]	54 °	54 °
4	Tmp	12	2.914	11:32:41.6	11:34:42.7	0	2m01s	[+121]	50 °	54 °
5	Tmp	17	3.721	11:34:20.4	11:36:17.5	0	1m57s	[+117]	50 °	53 °
6	Tmp	23	4.938	11:37:05.3	11:38:38.2	0	1m33s	+93	41 °	50 °
7	Tmp	30	0.349	11:41:27.6	11:42:11.9	0	44s	+44	36 °	49 °
8	Tmp	36	1.737	11:45:01.1	11:45:34.0	0	33s	+33	36 °	48 °
9	Tmp	37	2.575	11:46:30.2	11:47:18.3	0	48s	+48	37 °	47 °
10	Tmp	43	4.719	11:50:54.7	11:51:56.4	0	1m02s	+62	41 °	45 °
11	Tmp	51	6.654	11:56:01.7	11:56:55.1	0	53s	+53	42 °	46 °
12	Tmp	54	7.048	11:56:45.4	11:57:43.2	0	58s	+58	41 °	45 °
13	Tmp	62	8.874	12:00:52.4	12:02:01.9	0	1m10s	+70	42 °	43 °
14	Tmp	69	0.485	12:03:47.9	12:03:51.6	0	4s	+4	20 °	42 °
15	Tmp	71	1.018	12:05:14.3	12:05:09.9	0	4s	-4	22 °	42 °
16	Tmp	74	2.259	12:08:13.8	12:08:11.6	0	2s	-2	8 °	41 °
17	Tmp	81	0.392	12:12:04.8	12:12:37.2	0	32s	+32	40 °	41 °
18	Tmp	85	1.460	12:14:16.9	12:15:04.2	0	47s	+47	44 °	41 °
19	Tmp	87	2.321	12:16:05.6	12:16:59.6	0	54s	+54	43 °	41 °
20	Tmp	94	3.664	12:18:52.1	12:19:48.0	0	56s	+56	42 °	41 °
21	Tmp	96	4.920	12:21:22.9	12:22:34.7	0	1m12s	+72	43 °	41 °
22	Tmp	101	6.570	12:24:43.0	12:26:15.3	0	1m32s	+92	47 °	41 °
23	Tmp	104	0.502	12:27:49.1	12:28:11.5	0	22s	+22	39 °	41 °
24	Tmp	109	2.018	12:31:05.9	12:31:30.1	0	24s	+24	39 °	41 °
25	Tmp	116	0.857	12:36:53.4	12:36:04.7	0	49s	-49	44 °	41 °
26	Tmp	122	2.711	12:40:13.5	12:41:26.6	0	1m13s	+73	48 °	41 °
27	Tmp	132	5.122	12:44:51.9	12:46:44.1	0	1m52s	+112	49 °	42 °
28	Tmp	138	6.323	12:47:24.5	12:49:47.2	0	2m23s	[+143]	50 °	42 °
29	Tmp	142	7.282	12:49:32.8	12:51:58.9	0	2m26s	[+146]	48 °	43 °
30	Tmp	148	0.270	12:52:15.6	12:53:48.0	0	1m32s	+92	46 °	42 °
31	Tmp	157	3.334	12:58:07.7	12:59:44.9	0	1m37s	+97	45 °	43 °
32	Tmp	160	3.935	12:59:40.2	13:01:00.5	0	1m20s	+80	44 °	42 °
33	Tmp	165	4.937	13:01:55.7	13:03:06.9	0	1m11s	+71	46 °	42 °
34	Tmp	166	5.903	13:04:50.7	13:05:44.5	0	54s	+54	45 °	43 °
35	Tmp	167	6.136	13:05:14.9	13:06:07.6	0	53s	+53	45 °	43 °
36	Tmp	170	6.982	13:06:56.7	13:07:31.0	0	34s	+34	43 °	42 °
37	Tmp	174	8.116	13:09:14.5	13:09:25.3	0	11s	+11	38 °	42 °
38	Tmp	179	9.398	13:11:35.9	13:11:45.2	0	9s	+9	35 °	42 °
39	Tmp	183	11.045	13:14:13.1	13:14:16.4	0	3s	+3	20 °	41 °
40	Tmp	189	0.306	13:49:44.7	13:37:04.0	0	12m41s	-600	58 °	43 °
41	Tmp	195	1.548	13:52:31.2	13:40:34.6	0	11m57s	-600	57 °	44 °
42	Tmp	199	2.262	13:54:12.4	13:42:47.8	0	11m25s	-600	57 °	46 °
43	Tmp	205	3.546	13:57:42.1	13:46:48.0	0	10m54s	-600	57 °	46 °
44	Tmp	207	3.904	13:58:33.6	13:48:06.1	0	10m28s	-600	57 °	46 °
45	Tmp	212	5.181	14:02:04.2	13:52:26.2	0	9m38s	-578	56 °	46 °
46	Tmp	217	6.140	14:04:04.1	13:54:35.5	0	9m29s	-569	57 °	46 °
47	Tmp	221	0.227	14:06:55.2	14:02:08.1	0	4m47s	-287	53 °	46 °
48	Tmp	223	0.897	14:07:59.5	14:03:11.0	0	4m49s	-289	53 °	46 °
49	Tmp	226	1.791	14:09:16.2	14:04:26.9	0	4m49s	-289	53 °	48 °
50	Tmp	229	2.660	14:10:54.9	14:06:03.6	0	4m51s	-291	53 °	49 °
51	Tmp	233	3.380	14:12:13.2	14:07:20.9	0	4m52s	-292	53 °	48 °
52	Tmp	238	3.832	14:14:28.6	14:08:43.7	0	5m45s	-345	54 °	48 °

PC	Tp	Trc	DistPC	Ideal	Passagem	Pen	Erro	Pontos	NoPC	AtePC
53	Tmp	243	5.036	14:17:55.2	14:12:13.3	0	5m42s	-342	55 °	48 °
54	Tmp	248	5.917	14:20:01.6	14:14:27.3	0	5m34s	-334	55 °	48 °
55	Tmp	249	6.386	14:21:11.6	14:15:48.2	0	5m23s	-323	55 °	48 °
56	Tmp	252	7.223	14:23:16.3	14:17:42.3	0	5m34s	-334	55 °	48 °
57	Tmp	258	0.351	14:26:29.6	14:20:09.5	0	6m20s	-380	55 °	48 °
58	Tmp	259	0.796	14:27:20.5	14:21:03.4	0	6m17s	-377	55 °	48 °
59	Tmp	261	1.837	14:29:29.7	14:23:11.4	0	6m18s	-378	55 °	49 °
60	Tmp	264	2.685	14:31:22.6	14:25:34.1	0	5m49s	-349	55 °	50 °
61	Tmp	266	3.800	14:33:49.5	14:28:41.1	0	5m08s	-308	55 °	50 °
62	Tmp	272	0.160	14:36:21.8	14:30:39.8	0	5m42s	-342	55 °	50 °
63	Tmp	275	1.453	14:39:44.6	14:35:28.5	0	4m16s	-256	54 °	50 °
64	Tmp	277	1.801	14:40:41.6	14:36:33.5	0	4m08s	-248	54 °	50 °
65	Tmp	283	4.174	14:45:16.7	14:42:13.4	0	3m03s	-183	53 °	50 °
66	Tmp	284	5.343	14:47:24.5	14:45:00.0	0	2m25s	-145	49 °	49 °
67	Tmp	289	7.162	14:50:44.8	14:48:39.1	0	2m06s	-126	49 °	49 °
68	Tmp	296	8.797	14:54:09.2	14:52:09.9	0	1m59s	-119	47 °	49 °
69	Tmp	301	10.847	14:58:28.5	14:56:07.2	0	2m21s	-141	50 °	51 °
Num	99	Pen	0	PCZ	0	Total PP	12233	Col. Final	51°	





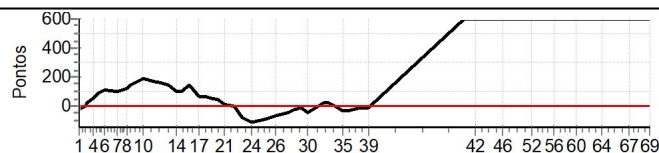
GRAVATA - PE - Mitsubishi MotorSports 2023

Performance Individual

PC	Tp	Trc	DistPC	Ideal	Passagem	Pen	Erro	Pontos	NoPC	AtePC
N u m	100	100 / Tiago Magalhaes de Medeiros / Luiz Henrique Laranjeiras								
		Cat / NL / Largada		LIGHT / 96 / 10:16:00						
		Recife-PE			L200 TRITON HPE					
PC	Tp	Trc	DistPC	Ideal	Passagem	Pen	Erro	Pontos	NoPC	AtePC
1	Tmp	3	0.275	10:46:32.4	10:46:12.6	0	20s	-20	47°	60°
2	Tmp	8	1.269	10:48:37.1	10:48:45.4	0	8s	+8	29°	47°
3	Tmp	9	1.778	10:49:35.9	10:50:03.9	0	28s	+28	36°	38°
4	Tmp	12	2.914	10:51:41.6	10:52:44.8	0	1m03s	+63	42°	36°
5	Tmp	17	3.721	10:53:20.4	10:54:47.7	0	1m27s	+87	46°	39°
6	Tmp	23	4.938	10:56:05.3	10:58:00.6	0	1m55s	+115	44°	40°
7	Tmp	30	0.349	11:00:27.6	11:02:09.7	0	1m42s	+102	43°	44°
8	Tmp	36	1.737	11:04:01.1	11:06:01.1	0	2m00s	[+120]	43°	44°
9	Tmp	37	2.575	11:05:30.2	11:07:53.0	0	2m23s	[+143]	45°	42°
10	Tmp	43	4.719	11:09:54.7	11:13:06.6	0	3m12s	[+192]	50°	42°
11	Tmp	51	6.654	11:15:01.7	11:17:52.0	0	2m50s	[+170]	52°	45°
12	Tmp	54	7.048	11:15:45.4	11:18:30.8	0	2m45s	[+165]	50°	46°
13	Tmp	62	8.874	11:19:52.4	11:22:16.4	0	2m24s	[+144]	49°	46°
14	Tmp	69	0.485	11:22:47.9	11:24:33.0	0	1m45s	+105	48°	44°
15	Tmp	71	1.018	11:24:14.3	11:26:01.5	0	1m47s	+107	47°	44°
16	Tmp	74	2.259	11:27:13.8	11:29:39.0	0	2m25s	[+145]	48°	44°
17	Tmp	81	0.392	11:31:04.8	11:32:17.2	0	1m12s	+72	46°	43°
18	Tmp	85	1.460	11:33:16.9	11:34:26.9	0	1m10s	+70	46°	43°
19	Tmp	87	2.321	11:35:05.6	11:36:08.9	0	1m03s	+63	45°	43°
20	Tmp	94	3.664	11:37:52.1	11:38:33.7	0	42s	+42	39°	43°
21	Tmp	96	4.920	11:40:22.9	11:40:32.0	0	9s	+9	32°	43°
22	Tmp	101	6.570	11:43:43.0	11:43:41.9	0	1s	-1	7°	43°
23	Tmp	104	0.502	11:46:49.1	11:45:29.0	0	1m20s	-80	45°	44°
24	Tmp	109	2.018	11:50:05.9	11:48:17.7	0	1m48s	-108	46°	44°
25	Tmp	116	0.857	11:55:53.4	11:54:29.7	0	1m24s	-84	49°	45°
26	Tmp	122	2.711	11:59:13.5	11:58:05.4	0	1m08s	-68	46°	45°
27	Tmp	132	5.122	12:03:51.9	12:03:04.9	0	47s	-47	42°	45°
28	Tmp	138	6.323	12:06:24.5	12:06:06.7	0	18s	-18	36°	45°
29	Tmp	142	7.282	12:08:32.8	12:08:24.3	0	9s	-9	27°	45°
30	Tmp	148	0.270	12:11:15.6	12:10:32.6	0	43s	-43	43°	44°
31	Tmp	157	3.334	12:17:07.7	12:17:35.7	0	28s	+28	39°	44°
32	Tmp	160	3.935	12:18:40.2	12:19:07.7	0	28s	+28	38°	43°
33	Tmp	165	4.937	12:20:55.7	12:20:58.0	0	2s	+2	14°	43°
34	Tmp	166	5.903	12:23:50.7	12:23:19.8	0	31s	-31	39°	42°
35	Tmp	167	6.136	12:24:14.9	12:23:45.6	0	29s	-29	40°	42°
36	Tmp	170	6.982	12:25:56.7	12:25:23.5	0	33s	-33	42°	41°
37	Tmp	174	8.116	12:28:14.5	12:27:59.3	0	15s	-15	39°	41°
38	Tmp	179	9.398	12:30:35.9	12:30:29.7	0	6s	-6	30°	41°
39	Tmp	183	11.045	12:33:13.1	12:33:02.6	0	11s	-11	38°	40°
40	Tmp	189	0.306	13:08:44.7	--:--:--	0		+600	62°	42°
41	Tmp	195	1.548	13:11:31.2	--:--:--	0		+600	62°	43°
42	Tmp	199	2.262	13:13:12.4	--:--:--	0		+600	62°	45°
43	Tmp	205	3.546	13:16:42.1	--:--:--	0		+600	62°	45°
44	Tmp	207	3.904	13:17:33.6	--:--:--	0		+600	62°	45°
45	Tmp	212	5.181	13:21:04.2	--:--:--	0		+600	62°	45°
46	Tmp	217	6.140	13:23:04.1	--:--:--	0		+600	62°	47°
47	Tmp	221	0.227	13:25:55.2	--:--:--	0		+600	62°	48°
48	Tmp	223	0.897	13:26:59.5	--:--:--	0		+600	62°	51°
49	Tmp	226	1.791	13:28:16.2	--:--:--	0		+600	62°	51°
50	Tmp	229	2.660	13:29:54.9	--:--:--	0		+600	62°	51°
51	Tmp	233	3.380	13:31:13.2	--:--:--	0		+600	62°	52°
52	Tmp	238	3.832	13:33:28.6	--:--:--	0		+600	62°	52°

PC	Tp	Trc	DistPC	Ideal	Passagem	Pen	Erro	Pontos	NoPC	AtePC
53	Tmp	243	5.036	13:36:55.2	--:--:--	0		+600	62°	52°
54	Tmp	248	5.917	13:39:01.6	--:--:--	0		+600	62°	52°
55	Tmp	249	6.386	13:40:11.6	--:--:--	0		+600	62°	52°
56	Tmp	252	7.223	13:42:16.3	--:--:--	0		+600	62°	53°
57	Tmp	258	0.351	13:45:29.6	--:--:--	0		+600	62°	53°
58	Tmp	259	0.796	13:46:20.5	--:--:--	0		+600	62°	54°
59	Tmp	261	1.837	13:48:29.7	--:--:--	0		+600	62°	54°
60	Tmp	264	2.685	13:50:22.6	--:--:--	0		+600	62°	54°
61	Tmp	266	3.800	13:52:49.5	--:--:--	0		+600	62°	54°
62	Tmp	272	0.160	13:55:21.8	--:--:--	0		+600	62°	54°
63	Tmp	275	1.453	13:58:44.6	--:--:--	0		+600	62°	54°
64	Tmp	277	1.801	13:59:41.6	--:--:--	0		+600	62°	55°
65	Tmp	283	4.174	14:04:16.7	--:--:--	0		+600	61°	55°
66	Tmp	284	5.343	14:06:24.5	--:--:--	0		+600	61°	55°
67	Tmp	289	7.162	14:09:44.8	--:--:--	0		+600	60°	55°
68	Tmp	296	8.797	14:13:09.2	--:--:--	0		+600	60°	55°
69	Tmp	301	10.847	14:17:28.5	--:--:--	0		+600	60°	57°

Num	100	Pen	0	PCZ	0	Total PP	19532	Col. Final	57°
-----	-----	-----	---	-----	---	----------	-------	------------	-----



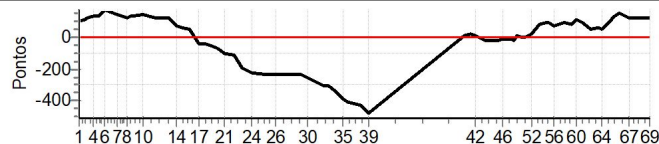


GRAVATA - PE - Mitsubishi MotorSports 2023

Performance Individual

PC	Tp	Trc	DistPC	Ideal	Passagem	Pen	Erro	Pontos	NoPC	AtePC
N u m	101	101 / Ismael Borges da Silva / Cícera Mayra da Silva								
		Cat / NL / Largada		LIGHT / 98 / 10:18:00						
		Maceió-AL				PAJERO GLS 3.2 D 5P AT-S				
PC	Tp	Trc	DistPC	Ideal	Passagem	Pen	Erro	Pontos	NoPC	AtePC
1	Tmp	3	0.275	10:48:32.4	10:50:18.8	0	1m46s	+106	53°	46°
2	Tmp	8	1.269	10:50:37.1	10:52:33.5	0	1m56s	+116	54°	52°
3	Tmp	9	1.778	10:51:35.9	10:53:37.3	0	2m01s	+121	52°	53°
4	Tmp	12	2.914	10:53:41.6	10:55:49.6	0	2m08s	[+128]	51°	53°
5	Tmp	17	3.721	10:55:20.4	10:57:28.2	0	2m08s	+128	51°	52°
6	Tmp	23	4.938	10:58:05.3	11:00:58.5	0	2m53s	[+173]	47°	51°
7	Tmp	30	0.349	11:02:27.6	11:04:47.7	0	2m20s	[+140]	45°	51°
8	Tmp	36	1.737	11:06:01.1	11:08:04.1	0	2m03s	+123	44°	51°
9	Tmp	37	2.575	11:07:30.2	11:09:41.5	0	2m11s	[+131]	44°	50°
10	Tmp	43	4.719	11:11:54.7	11:14:17.1	0	2m22s	[+142]	47°	49°
11	Tmp	51	6.654	11:17:01.7	11:19:05.1	0	2m03s	+123	47°	49°
12	Tmp	54	7.048	11:17:45.4	11:19:51.5	0	2m06s	+126	49°	49°
13	Tmp	62	8.874	11:21:52.4	11:23:59.8	0	2m07s	+127	46°	49°
14	Tmp	69	0.485	11:24:47.9	11:26:03.2	0	1m15s	+75	46°	48°
15	Tmp	71	1.018	11:26:14.3	11:27:13.4	0	59s	+59	45°	47°
16	Tmp	74	2.259	11:29:13.8	11:30:00.5	0	47s	+47	42°	45°
17	Tmp	81	0.392	11:33:04.8	11:32:21.1	0	44s	-44	43°	45°
18	Tmp	85	1.460	11:35:16.9	11:34:31.5	0	45s	-45	43°	44°
19	Tmp	87	2.321	11:37:05.6	11:36:15.8	0	50s	-50	41°	44°
20	Tmp	94	3.664	11:39:52.1	11:38:39.0	0	1m13s	-73	45°	45°
21	Tmp	96	4.920	11:42:22.9	11:40:44.1	0	1m39s	-99	47°	46°
22	Tmp	101	6.570	11:45:43.0	11:43:47.5	0	1m56s	-116	49°	46°
23	Tmp	104	0.502	11:48:49.1	11:45:34.3	0	3m15s	-195	50°	46°
24	Tmp	109	2.018	11:52:05.9	11:48:22.6	0	3m43s	-223	51°	46°
25	Tmp	116	0.857	11:57:53.4	11:53:58.6	0	3m55s	-235	51°	46°
26	Tmp	122	2.711	12:01:13.5	11:57:17.3	0	3m56s	-236	51°	48°
27	Tmp	132	5.122	12:05:51.9	12:01:53.8	0	3m58s	-238	52°	48°
28	Tmp	138	6.323	12:08:24.5	12:04:26.4	0	3m58s	-238	51°	48°
29	Tmp	142	7.282	12:10:32.8	12:06:39.1	0	3m54s	-234	51°	49°
30	Tmp	148	0.270	12:13:15.6	12:09:02.3	0	4m13s	-253	51°	49°
31	Tmp	157	3.334	12:19:07.7	12:14:04.3	0	5m03s	-303	53°	49°
32	Tmp	160	3.935	12:20:40.2	12:15:39.5	0	5m01s	-301	53°	49°
33	Tmp	165	4.937	12:22:55.7	12:17:22.9	0	5m33s	-333	54°	49°
34	Tmp	166	5.903	12:25:50.7	12:19:30.0	0	6m21s	-381	53°	49°
35	Tmp	167	6.136	12:26:14.9	12:19:50.8	0	6m24s	-384	53°	49°
36	Tmp	170	6.982	12:27:56.7	12:21:09.2	0	6m48s	-408	54°	49°
37	Tmp	174	8.116	12:30:14.5	12:23:17.9	0	6m57s	-417	54°	49°
38	Tmp	179	9.398	12:32:35.9	12:25:25.1	0	7m11s	-431	54°	49°
39	Tmp	183	11.045	12:35:13.1	12:27:15.7	0	7m57s	-477	55°	52°
40	Tmp	189	0.306	13:10:44.7	13:10:58.9	0	14s	+14	45°	51°
41	Tmp	195	1.548	13:13:31.2	13:13:50.6	0	19s	+19	38°	52°
42	Tmp	199	2.262	13:15:12.4	13:15:23.8	0	11s	+11	36°	51°
43	Tmp	205	3.546	13:18:42.1	13:18:23.7	0	18s	-18	35°	51°
44	Tmp	207	3.904	13:19:33.6	13:19:18.6	0	15s	-15	37°	51°
45	Tmp	212	5.181	13:23:04.2	13:22:43.8	0	20s	-20	38°	51°
46	Tmp	217	6.140	13:25:04.1	13:24:51.7	0	12s	-12	33°	51°
47	Tmp	221	0.227	13:27:55.2	13:27:44.4	0	11s	-11	38°	51°
48	Tmp	223	0.897	13:28:59.5	13:28:37.1	0	22s	-22	43°	50°
49	Tmp	226	1.791	13:30:16.2	13:30:22.1	0	6s	+6	37°	49°
50	Tmp	229	2.660	13:31:54.9	13:31:55.1	0	0s	0	1°	48°
51	Tmp	233	3.380	13:33:13.2	13:33:11.1	0	2s	-2	17°	47°
52	Tmp	238	3.832	13:35:28.6	13:35:45.0	0	16s	+16	40°	47°

PC	Tp	Trc	DistPC	Ideal	Passagem	Pen	Erro	Pontos	NoPC	AtePC
53	Tmp	243	5.036	13:38:55.2	13:40:19.5	0	1m24s	+84	47°	47°
54	Tmp	248	5.917	13:41:01.6	13:42:32.5	0	1m31s	+91	48°	47°
55	Tmp	249	6.386	13:42:11.6	13:43:44.7	0	1m33s	+93	48°	47°
56	Tmp	252	7.223	13:44:16.3	13:45:30.0	0	1m14s	+74	47°	47°
57	Tmp	258	0.351	13:47:29.6	13:48:58.6	0	1m29s	+89	49°	46°
58	Tmp	259	0.796	13:48:20.5	13:49:47.7	0	1m27s	+87	49°	46°
59	Tmp	261	1.837	13:50:29.7	13:51:51.4	0	1m22s	+82	48°	46°
60	Tmp	264	2.685	13:52:22.6	13:54:12.9	0	1m50s	+110	48°	46°
61	Tmp	266	3.800	13:54:49.5	13:56:24.6	0	1m35s	+95	47°	46°
62	Tmp	272	0.160	13:57:21.8	13:58:11.2	0	49s	+49	46°	46°
63	Tmp	275	1.453	14:00:44.6	14:01:51.0	0	1m06s	+66	48°	46°
64	Tmp	277	1.801	14:01:41.6	14:02:36.4	0	55s	+55	48°	46°
65	Tmp	283	4.174	14:06:16.7	14:08:30.7	0	2m14s	[+134]	50°	46°
66	Tmp	284	5.343	14:08:24.5	14:10:58.7	0	2m34s	[+154]	50°	46°
67	Tmp	289	7.162	14:11:44.8	14:13:45.5	0	2m01s	+121	48°	46°
68	Tmp	296	8.797	14:15:09.2	14:17:13.5	0	2m04s	+124	48°	46°
69	Tmp	301	10.847	14:19:28.5	14:21:35.9	0	2m07s	+127	48°	46°
Num	101	Pen	0	PCZ	1	Total PP	8378	Col. Final	46°	





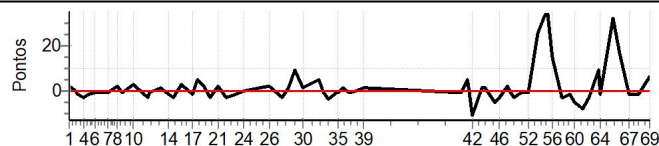
GRAVATA - PE - Mitsubishi MotorSports 2023

Performance Individual

PC	Tp	Trc	DistPC	Ideal	Passagem	Pen	Erro	Pontos	NoPC	AtePC
N u m	102	102 / Joao Moreira Cavalcanti Rego / Ana Soares Cavalcanti Rego								
		Cat / NL / Largada		LIGHT / 99 / 10:19:00						
		Recife-PE			PAJERO TR4 FLEX 2.0 4X4 MT 5P					
PC	Tp	Trc	DistPC	Ideal	Passagem	Pen	Erro	Pontos	NoPC	AtePC
1	Tmp	3	0.275	10:49:32.4	10:49:34.7	0	2s	+2	13°	10°
2	Tmp	8	1.269	10:51:37.1	10:51:37.0	0	0s	0	4°	4°
3	Tmp	9	1.778	10:52:35.9	10:52:34.1	0	2s	-2	6°	3°
4	Tmp	12	2.914	10:54:41.6	10:54:38.3	0	3s	-3	11°	4°
5	Tmp	17	3.721	10:56:20.4	10:56:18.5	0	2s	-2	10°	2°
6	Tmp	23	4.938	10:59:05.3	10:59:04.0	0	1s	-1	5°	2°
7	Tmp	30	0.349	11:03:27.6	11:03:26.3	0	1s	-1	5°	3°
8	Tmp	36	1.737	11:07:01.1	11:07:02.9	0	2s	+2	14°	3°
9	Tmp	37	2.575	11:08:30.2	11:08:29.1	0	1s	-1	10°	3°
10	Tmp	43	4.719	11:12:54.7	11:12:57.6	0	3s	+3	18°	4°
11	Tmp	51	6.654	11:18:01.7	11:17:59.0	0	3s	-3	21°	6°
12	Tmp	54	7.048	11:18:45.4	11:18:44.9	0	1s	-1	5°	4°
13	Tmp	62	8.874	11:22:52.4	11:22:52.9	0	1s	+1	11°	5°
14	Tmp	69	0.485	11:25:47.9	11:25:45.8	0	2s	-2	13°	6°
15	Tmp	71	1.018	11:27:14.3	11:27:11.8	0	3s	-3	19°	6°
16	Tmp	74	2.259	11:30:13.8	11:30:17.1	0	3s	+3	15°	6°
17	Tmp	81	0.392	11:34:04.8	11:34:02.9	0	2s	-2	14°	7°
18	Tmp	85	1.460	11:36:16.9	11:36:21.7	0	5s	+5	22°	8°
19	Tmp	87	2.321	11:38:05.6	11:38:07.8	0	2s	+2	13°	7°
20	Tmp	94	3.664	11:40:52.1	11:40:49.2	0	3s	-3	23°	9°
21	Tmp	96	4.920	11:43:22.9	11:43:24.9	0	2s	+2	13°	8°
22	Tmp	101	6.570	11:46:43.0	11:46:40.0	0	3s	-3	20°	9°
23	Tmp	104	0.502	11:49:49.1	11:49:47.4	0	2s	-2	20°	9°
24	Tmp	109	2.018	11:53:05.9	11:53:05.8	0	0s	0	4°	8°
25	Tmp	116	0.857	11:58:53.4	11:58:54.2	0	1s	+1	15°	8°
26	Tmp	122	2.711	12:02:13.5	12:02:15.9	0	2s	+2	17°	8°
27	Tmp	132	5.122	12:06:51.9	12:06:48.8	0	3s	-3	18°	9°
28	Tmp	138	6.323	12:09:24.5	12:09:25.8	0	1s	+1	4°	8°
29	Tmp	142	7.282	12:11:32.8	12:11:41.9	0	9s	[+9]	26°	9°
30	Tmp	148	0.270	12:14:15.6	12:14:16.4	0	1s	+1	15°	9°
31	Tmp	157	3.334	12:20:07.7	12:20:12.6	0	5s	+5	30°	10°
32	Tmp	160	3.935	12:21:40.2	12:21:39.7	0	1s	-1	10°	9°
33	Tmp	165	4.937	12:23:55.7	12:23:51.8	0	4s	-4	20°	9°
34	Tmp	166	5.903	12:26:50.7	12:26:50.1	0	1s	-1	6°	9°
35	Tmp	167	6.136	12:27:14.9	12:27:14.2	0	1s	-1	8°	10°
36	Tmp	170	6.982	12:28:56.7	12:28:58.0	0	1s	+1	5°	8°
37	Tmp	174	8.116	12:31:14.5	12:31:13.7	0	1s	-1	9°	8°
38	Tmp	179	9.398	12:33:35.9	12:33:35.9	0	0s	0	2°	8°
39	Tmp	183	11.045	12:36:13.1	12:36:14.2	0	1s	+1	6°	8°
40	Tmp	189	0.306	13:11:44.7	13:11:44.2	0	1s	-1	8°	8°
41	Tmp	195	1.548	13:14:31.2	13:14:36.6	0	5s	+5	29°	8°
42	Tmp	199	2.262	13:16:12.4	13:16:01.8	0	11s	-11	35°	9°
43	Tmp	205	3.546	13:19:42.1	13:19:43.2	0	1s	+1	8°	9°
44	Tmp	207	3.904	13:20:33.6	13:20:34.9	0	1s	+1	5°	8°
45	Tmp	212	5.181	13:24:04.2	13:23:59.5	0	5s	-5	27°	10°
46	Tmp	217	6.140	13:26:04.1	13:26:01.1	0	3s	-3	19°	11°
47	Tmp	221	0.227	13:28:55.2	13:28:57.5	0	2s	+2	19°	11°
48	Tmp	223	0.897	13:29:59.5	13:29:58.9	0	1s	-1	15°	11°
49	Tmp	226	1.791	13:31:16.2	13:31:13.0	0	3s	-3	31°	11°
50	Tmp	229	2.660	13:32:54.9	13:32:52.8	0	2s	-2	10°	11°
51	Tmp	233	3.380	13:34:13.2	13:34:11.9	0	1s	-1	10°	11°
52	Tmp	238	3.832	13:36:28.6	13:36:27.5	0	1s	-1	9°	11°

PC	Tp	Trc	DistPC	Ideal	Passagem	Pen	Erro	Pontos	NoPC	AtePC
53	Tmp	243	5.036	13:39:55.2	13:40:21.3	0	26s	[+26]	39°	11°
54	Tmp	248	5.917	13:42:01.6	13:42:34.8	0	33s	[+33]	42°	11°
55	Tmp	249	6.386	13:43:11.6	13:43:46.7	0	35s	[+35]	43°	11°
56	Tmp	252	7.223	13:45:16.3	13:45:31.7	0	15s	[+15]	36°	11°
57	Tmp	258	0.351	13:48:29.6	13:48:26.6	0	3s	-3	19°	11°
58	Tmp	259	0.796	13:49:20.5	13:49:17.8	0	3s	-3	26°	11°
59	Tmp	261	1.837	13:51:29.7	13:51:27.3	0	2s	-2	26°	11°
60	Tmp	264	2.685	13:53:22.6	13:53:17.2	0	5s	-5	32°	11°
61	Tmp	266	3.800	13:55:49.5	13:55:41.5	0	8s	-8	35°	12°
62	Tmp	272	0.160	13:58:21.8	13:58:19.0	0	3s	-3	30°	12°
63	Tmp	275	1.453	14:01:44.6	14:01:53.7	0	9s	+9	33°	13°
64	Tmp	277	1.801	14:02:41.6	14:02:40.0	0	2s	-2	20°	13°
65	Tmp	283	4.174	14:07:16.7	14:07:48.5	0	32s	[+32]	44°	13°
66	Tmp	284	5.343	14:09:24.5	14:09:41.6	0	17s	[+17]	36°	14°
67	Tmp	289	7.162	14:12:44.8	14:12:42.8	0	2s	-2	19°	13°
68	Tmp	296	8.797	14:16:09.2	14:16:06.9	0	2s	-2	19°	13°
69	Tmp	301	10.847	14:20:28.5	14:20:34.6	0	6s	+6	32°	13°

Num	102	Pen	0	PCZ	3	Total PP	154	Col. Final	13°
-----	-----	-----	---	-----	---	----------	-----	------------	-----





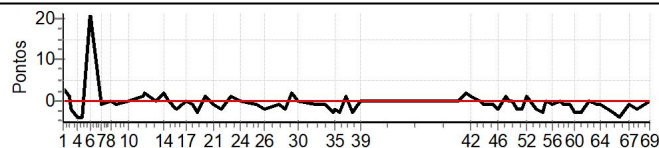
GRAVATA - PE - Mitsubishi MotorSports 2023

Performance Individual

PC	Tp	Trc	DistPC	Ideal	Passagem	Pen	Erro	Pontos	NoPC	AtePC
N u m	103	103 / Marcos Amaral de Andrade Filho / Marco Luigi Della Vedova Jr								
		Cat / NL / Largada		LIGHT / 100 / 10:20:00						
		Recife-PE			PAJERO HPE 3.8 G 3P 4X4 AT S					
PC	Tp	Trc	DistPC	Ideal	Passagem	Pen	Erro	Pontos	NoPC	AtePC
1	Tmp	3	0.275	10:50:32.4	10:50:35.5	0	3s	[+3]	18°	14°
2	Tmp	8	1.269	10:52:37.1	10:52:37.6	0	1s	[+1]	9°	12°
3	Tmp	9	1.778	10:53:35.9	10:53:33.7	0	2s	-2	5°	7°
4	Tmp	12	2.914	10:55:41.6	10:55:37.3	0	4s	-4	18°	11°
5	Tmp	17	3.721	10:57:20.4	10:57:16.3	0	4s	-4	21°	18°
6	Tmp	23	4.938	11:00:05.3	11:00:26.0	0	21s	[+21]	28°	20°
7	Tmp	30	0.349	11:04:27.6	11:04:27.1	0	1s	-1	4°	16°
8	Tmp	36	1.737	11:08:01.1	11:08:01.0	0	0s	0	2°	11°
9	Tmp	37	2.575	11:09:30.2	11:09:28.9	0	1s	-1	9°	11°
10	Tmp	43	4.719	11:13:54.7	11:13:54.9	0	0s	0	3°	8°
11	Tmp	51	6.654	11:19:01.7	11:19:02.8	0	1s	+1	7°	4°
12	Tmp	54	7.048	11:19:45.4	11:19:47.8	0	2s	[+2]	14°	6°
13	Tmp	62	8.874	11:23:52.4	11:23:52.5	0	0s	0	2°	4°
14	Tmp	69	0.485	11:26:47.9	11:26:50.3	0	2s	[+2]	12°	5°
15	Tmp	71	1.018	11:28:14.3	11:28:14.4	0	0s	0	2°	4°
16	Tmp	74	2.259	11:31:13.8	11:31:11.4	0	2s	-2	10°	4°
17	Tmp	81	0.392	11:35:04.8	11:35:05.2	0	0s	0	3°	4°
18	Tmp	85	1.460	11:37:16.9	11:37:16.0	0	1s	-1	7°	4°
19	Tmp	87	2.321	11:39:05.6	11:39:02.9	0	3s	-3	22°	4°
20	Tmp	94	3.664	11:41:52.1	11:41:52.7	0	1s	+1	8°	4°
21	Tmp	96	4.920	11:44:22.9	11:44:22.3	0	1s	-1	7°	5°
22	Tmp	101	6.570	11:47:43.0	11:47:40.9	0	2s	-2	17°	5°
23	Tmp	104	0.502	11:50:49.1	11:50:50.1	0	1s	+1	12°	5°
24	Tmp	109	2.018	11:54:05.9	11:54:05.6	0	0s	0	3°	5°
25	Tmp	116	0.857	11:59:53.4	11:59:52.8	0	1s	-1	14°	5°
26	Tmp	122	2.711	12:03:13.5	12:03:11.2	0	2s	-2	16°	5°
27	Tmp	132	5.122	12:07:51.9	12:07:50.8	0	1s	-1	7°	5°
28	Tmp	138	6.323	12:10:24.5	12:10:22.7	0	2s	-2	11°	5°
29	Tmp	142	7.282	12:12:32.8	12:12:34.5	0	2s	[+2]	12°	5°
30	Tmp	148	0.270	12:15:15.6	12:15:16.0	0	0s	0	5°	5°
31	Tmp	157	3.334	12:21:07.7	12:21:07.2	0	1s	-1	9°	5°
32	Tmp	160	3.935	12:22:40.2	12:22:39.3	0	1s	-1	9°	5°
33	Tmp	165	4.937	12:24:55.7	12:24:54.7	0	1s	-1	9°	5°
34	Tmp	166	5.903	12:27:50.7	12:27:48.0	0	3s	-3	20°	5°
35	Tmp	167	6.136	12:28:14.9	12:28:13.1	0	2s	-2	17°	5°
36	Tmp	170	6.982	12:29:56.7	12:29:53.3	0	3s	-3	17°	5°
37	Tmp	174	8.116	12:32:14.5	12:32:15.1	0	1s	+1	8°	5°
38	Tmp	179	9.398	12:34:35.9	12:34:32.7	0	3s	-3	19°	5°
39	Tmp	183	11.045	12:37:13.1	12:37:13.4	0	0s	0	1°	5°
40	Tmp	189	0.306	13:12:44.7	13:12:45.1	0	0s	0	2°	5°
41	Tmp	195	1.548	13:15:31.2	13:15:33.3	0	2s	[+2]	15°	5°
42	Tmp	199	2.262	13:17:12.4	13:17:13.8	0	1s	+1	7°	5°
43	Tmp	205	3.546	13:20:42.1	13:20:41.7	0	0s	0	3°	5°
44	Tmp	207	3.904	13:21:33.6	13:21:32.3	0	1s	-1	4°	5°
45	Tmp	212	5.181	13:25:04.2	13:25:03.6	0	1s	-1	9°	5°
46	Tmp	217	6.140	13:27:04.1	13:27:02.6	0	2s	-2	15°	5°
47	Tmp	221	0.227	13:29:55.2	13:29:56.1	0	1s	+1	11°	5°
48	Tmp	223	0.897	13:30:59.5	13:30:59.4	0	0s	0	2°	5°
49	Tmp	226	1.791	13:32:16.2	13:32:15.8	0	0s	0	4°	5°
50	Tmp	229	2.660	13:33:54.9	13:33:52.7	0	2s	-2	9°	5°
51	Tmp	233	3.380	13:35:13.2	13:35:11.2	0	2s	-2	16°	5°
52	Tmp	238	3.832	13:37:28.6	13:37:29.4	0	1s	+1	8°	5°

PC	Tp	Trc	DistPC	Ideal	Passagem	Pen	Erro	Pontos	NoPC	AtePC
53	Tmp	243	5.036	13:40:55.2	13:40:53.1	0	2s	-2	15°	5°
54	Tmp	248	5.917	13:43:01.6	13:42:59.1	0	3s	-3	21°	4°
55	Tmp	249	6.386	13:44:11.6	13:44:11.3	0	0s	0	2°	4°
56	Tmp	252	7.223	13:46:16.3	13:46:15.8	0	1s	-1	12°	4°
57	Tmp	258	0.351	13:49:29.6	13:49:29.8	0	0s	0	2°	4°
58	Tmp	259	0.796	13:50:20.5	13:50:19.9	0	1s	-1	10°	4°
59	Tmp	261	1.837	13:52:29.7	13:52:28.8	0	1s	-1	16°	4°
60	Tmp	264	2.685	13:54:22.6	13:54:20.0	0	3s	-3	23°	4°
61	Tmp	266	3.800	13:56:49.5	13:56:46.1	0	3s	-3	20°	4°
62	Tmp	272	0.160	13:59:21.8	13:59:22.2	0	0s	0	3°	4°
63	Tmp	275	1.453	14:02:44.6	14:02:43.9	0	1s	-1	8°	4°
64	Tmp	277	1.801	14:03:41.6	14:03:40.3	0	1s	-1	12°	5°
65	Tmp	283	4.174	14:08:16.7	14:08:14.1	0	3s	-3	19°	5°
66	Tmp	284	5.343	14:10:24.5	14:10:20.1	0	4s	-4	14°	5°
67	Tmp	289	7.162	14:13:44.8	14:13:43.7	0	1s	-1	10°	4°
68	Tmp	296	8.797	14:17:09.2	14:17:07.7	0	2s	-2	18°	4°
69	Tmp	301	10.847	14:21:28.5	14:21:28.4	0	0s	0	4°	4°

Num	103	Pen	0	PCZ	16	Total PP	82	Col. Final	4°
-----	-----	-----	---	-----	----	----------	----	------------	----



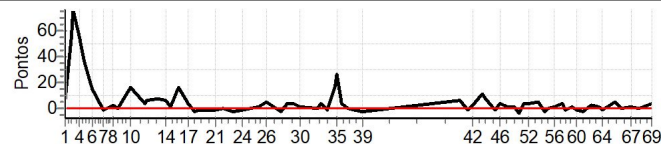


GRAVATA - PE - Mitsubishi MotorSports 2023

Performance Individual

PC	Tp	Trc	DistPC	Ideal	Passagem	Pen	Erro	Pontos	NoPC	AtePC
N u m	104	104 / Ricardo / Verlane de Brito Macedo								
		Cat / NL / Largada		LIGHT / 101 / 10:21:00						
		Natal-RN			L200 TRITON SPORT HPE-S 2.4 D 4X					
PC	Tp	Trc	DistPC	Ideal	Passagem	Pen	Erro	Pontos	NoPC	AtePC
1	Tmp	3	0.275	10:51:32.4	10:51:38.8	0	6s	+6	31°	27°
2	Tmp	8	1.269	10:53:37.1	10:54:33.4	0	56s	[+56]	47°	36°
3	Tmp	9	1.778	10:54:35.9	10:55:53.2	0	1m17s	[+77]	48°	45°
4	Tmp	12	2.914	10:56:41.6	10:57:37.5	0	56s	[+56]	39°	45°
5	Tmp	17	3.721	10:58:20.4	10:58:56.1	0	36s	[+36]	35°	41°
6	Tmp	23	4.938	11:01:05.3	11:01:20.3	0	15s	+15	27°	38°
7	Tmp	30	0.349	11:05:27.6	11:05:25.6	0	2s	-2	13°	33°
8	Tmp	36	1.737	11:09:01.1	11:09:03.4	0	2s	+2	13°	31°
9	Tmp	37	2.575	11:10:30.2	11:10:30.2	0	0s	0	2°	29°
10	Tmp	43	4.719	11:14:54.7	11:15:10.7	0	16s	[+16]	34°	31°
11	Tmp	51	6.654	11:20:01.7	11:20:05.0	0	3s	+3	20°	28°
12	Tmp	54	7.048	11:20:45.4	11:20:51.3	0	6s	+6	26°	28°
13	Tmp	62	8.874	11:24:52.4	11:25:00.7	0	8s	+8	28°	28°
14	Tmp	69	0.485	11:27:47.9	11:27:53.7	0	6s	+6	25°	26°
15	Tmp	71	1.018	11:29:14.3	11:29:15.0	0	1s	+1	10°	25°
16	Tmp	74	2.259	11:32:13.8	11:32:29.9	0	16s	+16	35°	25°
17	Tmp	81	0.392	11:36:04.8	11:36:08.8	0	4s	+4	25°	25°
18	Tmp	85	1.460	11:38:16.9	11:38:13.6	0	3s	-3	16°	25°
19	Tmp	87	2.321	11:40:05.6	11:40:05.0	0	1s	-1	5°	24°
20	Tmp	94	3.664	11:42:52.1	11:42:51.2	0	1s	-1	7°	23°
21	Tmp	96	4.920	11:45:22.9	11:45:21.4	0	2s	-2	12°	23°
22	Tmp	101	6.570	11:48:43.0	11:48:42.7	0	0s	0	1°	22°
23	Tmp	104	0.502	11:51:49.1	11:51:45.9	0	3s	-3	26°	22°
24	Tmp	109	2.018	11:55:05.9	11:55:05.2	0	1s	-1	14°	22°
25	Tmp	116	0.857	12:00:53.4	12:00:54.8	0	1s	+1	13°	22°
26	Tmp	122	2.711	12:04:13.5	12:04:18.5	0	5s	+5	29°	22°
27	Tmp	132	5.122	12:08:51.9	12:08:49.4	0	3s	-3	17°	22°
28	Tmp	138	6.323	12:11:24.5	12:11:28.8	0	4s	+4	21°	22°
29	Tmp	142	7.282	12:13:32.8	12:13:36.9	0	4s	+4	18°	22°
30	Tmp	148	0.270	12:16:15.6	12:16:16.7	0	1s	+1	14°	22°
31	Tmp	157	3.334	12:22:07.7	12:22:07.9	0	0s	0	2°	19°
32	Tmp	160	3.935	12:23:40.2	12:23:43.3	0	3s	+3	25°	19°
33	Tmp	165	4.937	12:25:55.7	12:25:55.0	0	1s	-1	8°	18°
34	Tmp	166	5.903	12:28:50.7	12:29:08.9	0	18s	[+18]	37°	20°
35	Tmp	167	6.136	12:29:14.9	12:29:42.0	0	27s	[+27]	38°	21°
36	Tmp	170	6.982	12:30:56.7	12:31:01.0	0	4s	+4	23°	21°
37	Tmp	174	8.116	12:33:14.5	12:33:14.7	0	0s	0	1°	21°
38	Tmp	179	9.398	12:35:35.9	12:35:34.2	0	2s	-2	11°	21°
39	Tmp	183	11.045	12:38:13.1	12:38:09.9	0	3s	-3	23°	21°
40	Tmp	189	0.306	13:13:44.7	13:13:51.1	0	6s	+6	34°	21°
41	Tmp	195	1.548	13:16:31.2	13:16:30.6	0	1s	-1	4°	21°
42	Tmp	199	2.262	13:18:12.4	13:18:14.6	0	2s	+2	18°	21°
43	Tmp	205	3.546	13:21:42.1	13:21:53.4	0	11s	+11	33°	21°
44	Tmp	207	3.904	13:22:33.6	13:22:41.0	0	7s	+7	28°	22°
45	Tmp	212	5.181	13:26:04.2	13:26:03.6	0	1s	-1	8°	21°
46	Tmp	217	6.140	13:28:04.1	13:28:07.9	0	4s	+4	22°	21°
47	Tmp	221	0.227	13:30:55.2	13:30:56.4	0	1s	+1	10°	21°
48	Tmp	223	0.897	13:31:59.5	13:32:00.7	0	1s	+1	14°	21°
49	Tmp	226	1.791	13:33:16.2	13:33:17.3	0	1s	+1	13°	21°
50	Tmp	229	2.660	13:34:54.9	13:34:51.2	0	4s	-4	20°	21°
51	Tmp	233	3.380	13:36:13.2	13:36:16.4	0	3s	+3	29°	20°
52	Tmp	238	3.832	13:38:28.6	13:38:31.2	0	3s	+3	20°	20°

PC	Tp	Trc	DistPC	Ideal	Passagem	Pen	Erro	Pontos	NoPC	AtePC
53	Tmp	243	5.036	13:41:55.2	13:42:00.3	0	5s	+5	26°	20°
54	Tmp	248	5.917	13:44:01.6	13:43:59.0	0	3s	-3	20°	20°
55	Tmp	249	6.386	13:45:11.6	13:45:11.7	0	0s	0	1°	20°
56	Tmp	252	7.223	13:47:16.3	13:47:17.0	0	1s	+1	11°	20°
57	Tmp	258	0.351	13:50:29.6	13:50:33.8	0	4s	+4	23°	20°
58	Tmp	259	0.796	13:51:20.5	13:51:18.4	0	2s	-2	18°	20°
59	Tmp	261	1.837	13:53:29.7	13:53:31.1	0	1s	+1	15°	20°
60	Tmp	264	2.685	13:55:22.6	13:55:21.7	0	1s	-1	9°	20°
61	Tmp	266	3.800	13:57:49.5	13:57:46.4	0	3s	-3	19°	19°
62	Tmp	272	0.160	14:00:21.8	14:00:23.9	0	2s	+2	24°	19°
63	Tmp	275	1.453	14:03:44.6	14:03:45.9	0	1s	+1	7°	19°
64	Tmp	277	1.801	14:04:41.6	14:04:40.6	0	1s	-1	11°	19°
65	Tmp	283	4.174	14:09:16.7	14:09:21.6	0	5s	+5	22°	19°
66	Tmp	284	5.343	14:11:24.5	14:11:24.4	0	0s	0	1°	18°
67	Tmp	289	7.162	14:14:44.8	14:14:45.7	0	1s	+1	9°	17°
68	Tmp	296	8.797	14:18:09.2	14:18:09.3	0	0s	0	2°	17°
69	Tmp	301	10.847	14:22:28.5	14:22:32.7	0	4s	+4	25°	16°
Num	104	Pen	0	PCZ	7	Total PP	190	Col. Final	16°	





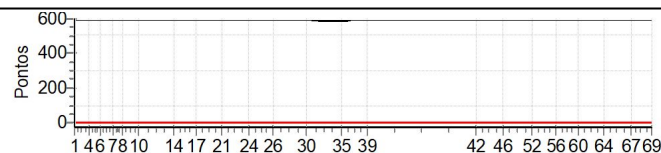
GRAVATA - PE - Mitsubishi MotorSports 2023

Performance Individual

PC	Tp	Trc	DistPC	Ideal	Passagem	Pen	Erro	Pontos	NoPC	AtePC
N u m	105	105 / Luiz Henrique de Andrade Alves / Evandro Pereira Alves								
		Cat / NL / Largada		LIGHT / 105 / 10:25:00						
		Recife-PE			L200 TRITON 3.2 DIESEL A/T					
PC	Tp	Trc	DistPC	Ideal	Passagem	Pen	Erro	Pontos	NoPC	AtePC
1	Tmp	3	0.275	10:55:32.4	11:05:40.2	0	10m08s	[+600]	64°	55°
2	Tmp	8	1.269	10:57:37.1	11:08:05.0	0	10m28s	[+600]	64°	63°
3	Tmp	9	1.778	10:58:35.9	11:09:20.3	0	10m44s	[+600]	63°	63°
4	Tmp	12	2.914	11:00:41.6	11:13:31.4	0	12m50s	[+600]	63°	64°
5	Tmp	17	3.721	11:02:20.4	11:15:38.7	0	13m18s	[+600]	63°	64°
6	Tmp	23	4.938	11:05:05.3	11:18:13.7	0	13m08s	[+600]	62°	64°
7	Tmp	30	0.349	11:09:27.6	11:24:09.3	0	14m42s	[+600]	63°	64°
8	Tmp	36	1.737	11:13:01.1	11:27:27.2	0	14m26s	+600	63°	64°
9	Tmp	37	2.575	11:14:30.2	11:29:04.7	0	14m35s	+600	63°	64°
10	Tmp	43	4.719	11:18:54.7	11:34:04.1	0	15m09s	+600	63°	64°
11	Tmp	51	6.654	11:24:01.7	11:38:51.8	0	14m50s	+600	63°	64°
12	Tmp	54	7.048	11:24:45.4	11:39:32.5	0	14m47s	+600	63°	64°
13	Tmp	62	8.874	11:28:52.4	11:43:14.0	0	14m22s	+600	63°	64°
14	Tmp	69	0.485	11:31:47.9	11:45:35.0	0	13m47s	+600	62°	64°
15	Tmp	71	1.018	11:33:14.3	11:47:03.3	0	13m49s	+600	62°	64°
16	Tmp	74	2.259	11:36:13.8	11:50:24.3	0	14m11s	+600	62°	64°
17	Tmp	81	0.392	11:40:04.8	11:53:13.3	0	13m09s	+600	62°	64°
18	Tmp	85	1.460	11:42:16.9	11:55:22.8	0	13m06s	+600	62°	64°
19	Tmp	87	2.321	11:44:05.6	11:57:03.8	0	12m58s	+600	62°	64°
20	Tmp	94	3.664	11:46:52.1	11:59:38.2	0	12m46s	+600	62°	64°
21	Tmp	96	4.920	11:49:22.9	12:02:07.8	0	12m45s	+600	62°	64°
22	Tmp	101	6.570	11:52:43.0	12:05:27.7	0	12m45s	+600	62°	64°
23	Tmp	104	0.502	11:55:49.1	12:07:10.0	0	11m21s	+600	62°	64°
24	Tmp	109	2.018	11:59:05.9	12:10:03.6	0	10m58s	+600	62°	64°
25	Tmp	116	0.857	12:04:53.4	12:15:02.6	0	10m09s	+600	62°	64°
26	Tmp	122	2.711	12:08:13.5	12:18:14.6	0	10m01s	+600	61°	64°
27	Tmp	132	5.122	12:12:51.9	12:23:29.8	0	10m38s	+600	61°	64°
28	Tmp	138	6.323	12:15:24.5	12:26:21.3	0	10m57s	+600	61°	64°
29	Tmp	142	7.282	12:17:32.8	12:28:35.3	0	11m03s	+600	61°	64°
30	Tmp	148	0.270	12:20:15.6	12:30:13.0	0	9m57s	+597	58°	63°
31	Tmp	157	3.334	12:26:07.7	12:36:03.1	0	9m55s	+595	58°	63°
32	Tmp	160	3.935	12:27:40.2	12:37:27.6	0	9m47s	+587	58°	63°
33	Tmp	165	4.937	12:29:55.7	12:39:48.7	0	9m53s	+593	58°	63°
34	Tmp	166	5.903	12:32:50.7	12:42:38.1	0	9m47s	+587	58°	63°
35	Tmp	167	6.136	12:33:14.9	12:43:07.2	0	9m52s	+592	58°	63°
36	Tmp	170	6.982	12:34:56.7	12:44:44.6	0	9m48s	+588	58°	63°
37	Tmp	174	8.116	12:37:14.5	12:47:46.0	0	10m32s	+600	62°	63°
38	Tmp	179	9.398	12:39:35.9	12:50:05.8	0	10m30s	+600	62°	63°
39	Tmp	183	11.045	12:42:13.1	12:52:15.7	0	10m03s	+600	62°	63°
40	Tmp	189	0.306	13:17:44.7	13:27:49.1	0	10m04s	+600	61°	63°
41	Tmp	195	1.548	13:20:31.2	13:37:29.2	0	16m58s	+600	61°	63°
42	Tmp	199	2.262	13:22:12.4	13:39:23.5	0	17m11s	+600	61°	63°
43	Tmp	205	3.546	13:25:42.1	13:42:59.2	0	17m17s	+600	61°	63°
44	Tmp	207	3.904	13:26:33.6	13:44:11.8	0	17m38s	+600	61°	63°
45	Tmp	212	5.181	13:30:04.2	13:48:02.4	0	17m58s	+600	61°	63°
46	Tmp	217	6.140	13:32:04.1	13:50:02.6	0	17m59s	+600	61°	63°
47	Tmp	221	0.227	13:34:55.2	13:51:47.0	0	16m52s	+600	61°	63°
48	Tmp	223	0.897	13:35:59.5	13:53:13.3	0	17m14s	+600	61°	63°
49	Tmp	226	1.791	13:37:16.2	13:54:24.8	0	17m09s	+600	61°	63°
50	Tmp	229	2.660	13:38:54.9	13:56:49.8	0	17m55s	+600	61°	63°
51	Tmp	233	3.380	13:40:13.2	13:58:09.5	0	17m56s	+600	61°	63°
52	Tmp	238	3.832	13:42:28.6	14:02:45.4	0	20m17s	+600	61°	63°

PC	Tp	Trc	DistPC	Ideal	Passagem	Pen	Erro	Pontos	NoPC	AtePC
53	Tmp	243	5.036	13:45:55.2	14:06:13.7	0	20m19s	+600	61°	63°
54	Tmp	248	5.917	13:48:01.6	14:08:12.7	0	20m11s	+600	61°	63°
55	Tmp	249	6.386	13:49:11.6	14:09:42.5	0	20m31s	+600	61°	63°
56	Tmp	252	7.223	13:51:16.3	14:11:35.4	0	20m19s	+600	61°	63°
57	Tmp	258	0.351	13:54:29.6	14:13:47.1	0	19m18s	+600	61°	63°
58	Tmp	259	0.796	13:55:20.5	14:14:35.0	0	19m15s	+600	61°	63°
59	Tmp	261	1.837	13:57:29.7	14:16:48.2	0	19m19s	+600	61°	63°
60	Tmp	264	2.685	13:59:22.6	14:18:51.9	0	19m29s	+600	61°	63°
61	Tmp	266	3.800	14:01:49.5	14:21:33.1	0	19m44s	+600	61°	63°
62	Tmp	272	0.160	14:04:21.8	14:23:07.8	0	18m46s	+600	61°	63°
63	Tmp	275	1.453	14:07:44.6	14:27:25.1	0	19m41s	+600	61°	63°
64	Tmp	277	1.801	14:08:41.6	14:28:21.9	0	19m40s	+600	61°	63°
65	Tmp	283	4.174	14:13:16.7	14:32:45.0	0	19m28s	+600	60°	63°
66	Tmp	284	5.343	14:15:24.5	14:34:44.6	0	19m20s	+600	60°	63°
67	Tmp	289	7.162	14:18:44.8	14:37:27.5	0	18m43s	+600	59°	63°
68	Tmp	296	8.797	14:22:09.2	14:40:08.2	0	17m59s	+600	59°	63°
69	Tmp	301	10.847	14:26:28.5	14:44:10.7	0	17m42s	+600	59°	63°

Num	105	Pen	0	PCZ	0	Total PP	37139	Col. Final	NC
-----	-----	-----	---	-----	---	----------	-------	------------	----



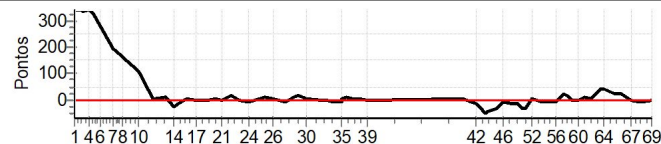


GRAVATA - PE - Mitsubishi MotorSports 2023

Performance Individual

PC	Tp	Trc	DistPC	Ideal	Passagem	Pen	Erro	Pontos	NoPC	AtePC
N u m	106	106 / Raul Morato de Souza / Carla Gomes								
		Cat / NL / Largada		LIGHT / 106 / 10:26:00						
		Recife-PE				L200 TRITON SPORT HPE				
PC	Tp	Trc	DistPC	Ideal	Passagem	Pen	Erro	Pontos	NoPC	AtePC
1	Tmp	3	0.275	10:56:32.4	11:02:15.4	0	5m43s	[+343]	57°	49°
2	Tmp	8	1.269	10:58:37.1	11:04:18.2	0	5m41s	[+341]	57°	57°
3	Tmp	9	1.778	10:59:35.9	11:05:10.9	0	5m35s	[+335]	57°	57°
4	Tmp	12	2.914	11:01:41.6	11:07:22.9	0	5m41s	[+341]	57°	57°
5	Tmp	17	3.721	11:03:20.4	11:08:43.6	0	5m23s	[+323]	56°	57°
6	Tmp	23	4.938	11:06:05.3	11:10:44.5	0	4m39s	[+279]	53°	57°
7	Tmp	30	0.349	11:10:27.6	11:13:41.9	0	3m14s	[+194]	51°	56°
8	Tmp	36	1.737	11:14:01.1	11:16:47.5	0	2m46s	+166	46°	56°
9	Tmp	37	2.575	11:15:30.2	11:18:03.6	0	2m33s	+153	46°	54°
10	Tmp	43	4.719	11:19:54.7	11:21:41.0	0	1m46s	+106	42°	54°
11	Tmp	51	6.654	11:25:01.7	11:25:06.8	0	5s	+5	27°	54°
12	Tmp	54	7.048	11:25:45.4	11:25:50.7	0	5s	+5	24°	54°
13	Tmp	62	8.874	11:29:52.4	11:29:59.3	0	7s	+7	27°	52°
14	Tmp	69	0.485	11:32:47.9	11:32:21.3	0	27s	-27	39°	52°
15	Tmp	71	1.018	11:34:14.3	11:34:02.5	0	12s	-12	33°	52°
16	Tmp	74	2.259	11:37:13.8	11:37:15.6	0	2s	+2	9°	50°
17	Tmp	81	0.392	11:41:04.8	11:41:02.1	0	3s	-3	19°	49°
18	Tmp	85	1.460	11:43:16.9	11:43:15.7	0	1s	-1	6°	48°
19	Tmp	87	2.321	11:45:05.6	11:45:03.0	0	3s	-3	21°	47°
20	Tmp	94	3.664	11:47:52.1	11:47:53.7	0	2s	+2	14°	46°
21	Tmp	96	4.920	11:50:22.9	11:50:21.9	0	1s	-1	6°	45°
22	Tmp	101	6.570	11:53:43.0	11:54:01.3	0	18s	+18	35°	45°
23	Tmp	104	0.502	11:56:49.1	11:56:47.9	0	1s	-1	11°	45°
24	Tmp	109	2.018	12:00:05.9	11:59:57.9	0	8s	-8	33°	45°
25	Tmp	116	0.857	12:05:53.4	12:06:02.3	0	9s	+9	35°	44°
26	Tmp	122	2.711	12:09:13.5	12:09:14.1	0	1s	+1	10°	44°
27	Tmp	132	5.122	12:13:51.9	12:13:43.1	0	9s	-9	29°	44°
28	Tmp	138	6.323	12:16:24.5	12:16:32.4	0	8s	+8	31°	44°
29	Tmp	142	7.282	12:18:32.8	12:18:45.8	0	13s	+13	32°	44°
30	Tmp	148	0.270	12:21:15.6	12:21:16.5	0	1s	+1	13°	43°
31	Tmp	157	3.334	12:27:07.7	12:27:02.6	0	5s	-5	29°	40°
32	Tmp	160	3.935	12:28:40.2	12:28:39.8	0	0s	0	1°	40°
33	Tmp	165	4.937	12:30:55.7	12:30:47.5	0	8s	-8	33°	40°
34	Tmp	166	5.903	12:33:50.7	12:33:42.0	0	9s	-9	27°	39°
35	Tmp	167	6.136	12:34:14.9	12:34:16.7	0	2s	+2	16°	38°
36	Tmp	170	6.982	12:35:56.7	12:36:04.1	0	7s	+7	32°	38°
37	Tmp	174	8.116	12:38:14.5	12:38:17.1	0	3s	+3	25°	38°
38	Tmp	179	9.398	12:40:35.9	12:40:42.3	0	6s	+6	29°	38°
39	Tmp	183	11.045	12:43:13.1	12:43:10.4	0	3s	-3	22°	37°
40	Tmp	189	0.306	13:18:44.7	13:18:46.9	0	2s	+2	15°	37°
41	Tmp	195	1.548	13:21:31.2	13:21:21.9	0	9s	-9	33°	36°
42	Tmp	199	2.262	13:23:12.4	13:22:55.5	0	17s	-17	39°	36°
43	Tmp	205	3.546	13:26:42.1	13:25:50.6	0	52s	-52	42°	36°
44	Tmp	207	3.904	13:27:33.6	13:26:48.7	0	45s	-45	41°	36°
45	Tmp	212	5.181	13:31:04.2	13:30:30.2	0	34s	-34	42°	36°
46	Tmp	217	6.140	13:33:04.1	13:32:58.3	0	6s	-6	25°	35°
47	Tmp	221	0.227	13:35:55.2	13:35:42.6	0	13s	-13	40°	35°
48	Tmp	223	0.897	13:36:59.5	13:36:41.3	0	18s	-18	41°	35°
49	Tmp	226	1.791	13:38:16.2	13:37:59.2	0	17s	-17	41°	35°
50	Tmp	229	2.660	13:39:54.9	13:39:21.8	0	33s	-33	43°	35°
51	Tmp	233	3.380	13:41:13.2	13:40:40.5	0	33s	-33	43°	34°
52	Tmp	238	3.832	13:43:28.6	13:43:31.4	0	3s	+3	19°	34°

PC	Tp	Trc	DistPC	Ideal	Passagem	Pen	Erro	Pontos	NoPC	AtePC
53	Tmp	243	5.036	13:46:55.2	13:46:48.9	0	6s	-6	30°	34°
54	Tmp	248	5.917	13:49:01.6	13:48:52.7	0	9s	-9	35°	34°
55	Tmp	249	6.386	13:50:11.6	13:50:03.9	0	8s	-8	33°	34°
56	Tmp	252	7.223	13:52:16.3	13:52:05.4	0	11s	-11	35°	34°
57	Tmp	258	0.351	13:55:29.6	13:55:52.9	0	23s	+23	42°	34°
58	Tmp	259	0.796	13:56:20.5	13:56:36.2	0	16s	+16	41°	34°
59	Tmp	261	1.837	13:58:29.7	13:58:25.3	0	4s	-4	32°	34°
60	Tmp	264	2.685	14:00:22.6	14:00:21.3	0	1s	-1	8°	34°
61	Tmp	266	3.800	14:02:49.5	14:03:01.9	0	12s	+12	39°	33°
62	Tmp	272	0.160	14:05:21.8	14:05:22.8	0	1s	+1	15°	33°
63	Tmp	275	1.453	14:08:44.6	14:09:27.6	0	43s	+43	47°	33°
64	Tmp	277	1.801	14:09:41.6	14:10:22.3	0	41s	+41	46°	34°
65	Tmp	283	4.174	14:14:16.7	14:14:41.8	0	25s	+25	41°	34°
66	Tmp	284	5.343	14:16:24.5	14:16:44.5	0	20s	+20	37°	34°
67	Tmp	289	7.162	14:19:44.8	14:19:39.6	0	5s	-5	28°	34°
68	Tmp	296	8.797	14:23:09.2	14:23:00.3	0	9s	-9	30°	33°
69	Tmp	301	10.847	14:27:28.5	14:27:26.2	0	2s	-2	17°	33°
Num	106	Pen	0	PCZ	1	Total PP	1122	Col. Final	33°	





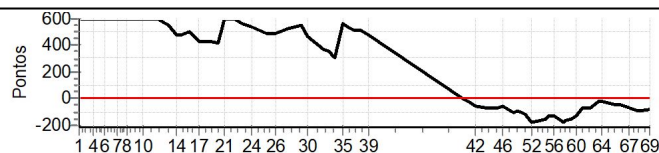
GRAVATA - PE - Mitsubishi MotorSports 2023

Performance Individual

PC	Tp	Trc	DistPC	Ideal	Passagem	Pen	Erro	Pontos	NoPC	AtePC
N u m	107	107 / Gustavo da Silva Neto / Bruno Henrique F Sales								
		Cat / NL / Largada		LIGHT / 107 / 10:27:00						
		Abreu E Lima-PE			L200 TRITON SPORT GLX 2.4 D 4X4					
PC	Tp	Trc	DistPC	Ideal	Passagem	Pen	Erro	Pontos	NoPC	AtePC
1	Tmp	3	0.275	10:57:32.4	11:08:28.1	0	10m56s	[+600]	63°	54°
2	Tmp	8	1.269	10:59:37.1	11:10:21.9	0	10m45s	[+600]	63°	62°
3	Tmp	9	1.778	11:00:35.9	11:11:01.2	0	10m25s	[+600]	62°	62°
4	Tmp	12	2.914	11:02:41.6	11:13:17.5	0	10m36s	[+600]	62°	63°
5	Tmp	17	3.721	11:04:20.4	11:14:58.1	0	10m38s	[+600]	62°	63°
6	Tmp	23	4.938	11:07:05.3	11:17:15.9	0	10m11s	[+600]	61°	63°
7	Tmp	30	0.349	11:11:27.6	11:23:30.5	0	12m03s	[+600]	62°	63°
8	Tmp	36	1.737	11:15:01.1	11:26:43.8	0	11m43s	+600	62°	63°
9	Tmp	37	2.575	11:16:30.2	11:28:38.3	0	12m08s	+600	62°	63°
10	Tmp	43	4.719	11:20:54.7	11:33:04.4	0	12m10s	+600	62°	63°
11	Tmp	51	6.654	11:26:01.7	11:36:20.2	0	10m19s	+600	62°	63°
12	Tmp	54	7.048	11:26:45.4	11:36:53.3	0	10m08s	+600	62°	63°
13	Tmp	62	8.874	11:30:52.4	11:40:03.4	0	9m11s	+551	58°	62°
14	Tmp	69	0.485	11:33:47.9	11:41:49.3	0	8m01s	+481	54°	62°
15	Tmp	71	1.018	11:35:14.3	11:43:09.6	0	7m55s	+475	54°	61°
16	Tmp	74	2.259	11:38:13.8	11:46:35.9	0	8m22s	+502	54°	61°
17	Tmp	81	0.392	11:42:04.8	11:49:13.1	0	7m08s	+428	54°	61°
18	Tmp	85	1.460	11:44:16.9	11:51:25.9	0	7m09s	+429	53°	61°
19	Tmp	87	2.321	11:46:05.6	11:53:12.8	0	7m07s	+427	54°	61°
20	Tmp	94	3.664	11:48:52.1	11:55:46.0	0	6m54s	+414	53°	60°
21	Tmp	96	4.920	11:51:22.9	12:02:05.5	0	10m43s	+600	61°	60°
22	Tmp	101	6.570	11:54:43.0	12:05:32.2	0	10m49s	+600	61°	60°
23	Tmp	104	0.502	11:57:49.1	12:07:12.7	0	9m24s	+564	57°	60°
24	Tmp	109	2.018	12:01:05.9	12:10:06.9	0	9m01s	+541	56°	60°
25	Tmp	116	0.857	12:06:53.4	12:15:06.6	0	8m13s	+493	56°	59°
26	Tmp	122	2.711	12:10:13.5	12:18:19.4	0	8m06s	+486	55°	59°
27	Tmp	132	5.122	12:14:51.9	12:23:33.1	0	8m41s	+521	55°	59°
28	Tmp	138	6.323	12:17:24.5	12:26:24.8	0	9m00s	+540	55°	59°
29	Tmp	142	7.282	12:19:32.8	12:28:39.8	0	9m07s	+547	55°	60°
30	Tmp	148	0.270	12:22:15.6	12:30:04.0	0	7m48s	+468	54°	60°
31	Tmp	157	3.334	12:28:07.7	12:34:12.6	0	6m05s	+365	54°	60°
32	Tmp	160	3.935	12:29:40.2	12:35:38.0	0	5m58s	+358	55°	60°
33	Tmp	165	4.937	12:31:55.7	12:37:02.9	0	5m07s	+307	53°	60°
34	Tmp	166	5.903	12:34:50.7	12:44:18.5	0	9m28s	+568	57°	60°
35	Tmp	167	6.136	12:35:14.9	12:44:43.3	0	9m28s	+568	57°	60°
36	Tmp	170	6.982	12:36:56.7	12:45:57.1	0	9m00s	+540	56°	60°
37	Tmp	174	8.116	12:39:14.5	12:47:51.5	0	8m37s	+517	56°	60°
38	Tmp	179	9.398	12:41:35.9	12:50:12.1	0	8m36s	+516	57°	60°
39	Tmp	183	11.045	12:44:13.1	12:52:16.4	0	8m03s	+483	56°	59°
40	Tmp	189	0.306	13:19:44.7	13:19:31.6	0	13s	-13	44°	59°
41	Tmp	195	1.548	13:22:31.2	13:21:55.3	0	36s	-36	41°	59°
42	Tmp	199	2.262	13:24:12.4	13:23:12.2	0	1m00s	-60	44°	58°
43	Tmp	205	3.546	13:27:42.1	13:26:31.9	0	1m10s	-70	45°	58°
44	Tmp	207	3.904	13:28:33.6	13:27:27.3	0	1m06s	-66	44°	58°
45	Tmp	212	5.181	13:32:04.2	13:30:56.4	0	1m08s	-68	45°	58°
46	Tmp	217	6.140	13:34:04.1	13:33:04.7	0	59s	-59	44°	58°
47	Tmp	221	0.227	13:36:55.2	13:35:24.1	0	1m31s	-91	49°	58°
48	Tmp	223	0.897	13:37:59.5	13:36:17.9	0	1m42s	-102	49°	58°
49	Tmp	226	1.791	13:39:16.2	13:37:38.0	0	1m38s	-98	50°	58°
50	Tmp	229	2.660	13:40:54.9	13:39:07.8	0	1m47s	-107	50°	58°
51	Tmp	233	3.380	13:42:13.2	13:40:17.8	0	1m55s	-115	50°	58°
52	Tmp	238	3.832	13:44:28.6	13:41:30.9	0	2m58s	-178	50°	58°

PC	Tp	Trc	DistPC	Ideal	Passagem	Pen	Erro	Pontos	NoPC	AtePC
53	Tmp	243	5.036	13:47:55.2	13:45:07.8	0	2m47s	-167	51°	58°
54	Tmp	248	5.917	13:50:01.6	13:47:29.8	0	2m32s	-152	51°	57°
55	Tmp	249	6.386	13:51:11.6	13:49:00.5	0	2m11s	-131	49°	57°
56	Tmp	252	7.223	13:53:16.3	13:51:01.8	0	2m15s	-135	49°	57°
57	Tmp	258	0.351	13:56:29.6	13:53:34.1	0	2m56s	-176	52°	57°
58	Tmp	259	0.796	13:57:20.5	13:54:32.0	0	2m49s	-169	52°	57°
59	Tmp	261	1.837	13:59:29.7	13:56:53.5	0	2m36s	-156	52°	57°
60	Tmp	264	2.685	14:01:22.6	13:59:18.2	0	2m04s	-124	49°	57°
61	Tmp	266	3.800	14:03:49.5	14:02:38.0	0	1m12s	-72	46°	57°
62	Tmp	272	0.160	14:06:21.8	14:05:15.6	0	1m06s	-66	48°	57°
63	Tmp	275	1.453	14:09:44.6	14:09:18.3	0	26s	-26	42°	56°
64	Tmp	277	1.801	14:10:41.6	14:10:16.9	0	25s	-25	44°	56°
65	Tmp	283	4.174	14:15:16.7	14:14:37.6	0	39s	-39	46°	56°
66	Tmp	284	5.343	14:17:24.5	14:16:39.0	0	46s	-46	45°	56°
67	Tmp	289	7.162	14:20:44.8	14:19:37.0	0	1m08s	-68	47°	56°
68	Tmp	296	8.797	14:24:09.2	14:22:41.5	0	1m28s	-88	46°	56°
69	Tmp	301	10.847	14:28:28.5	14:27:12.6	0	1m16s	-76	47°	55°

Num	107	Pen	0	PCZ	0	Total PP	19068	Col. Final	55°
-----	-----	-----	---	-----	---	----------	-------	------------	-----





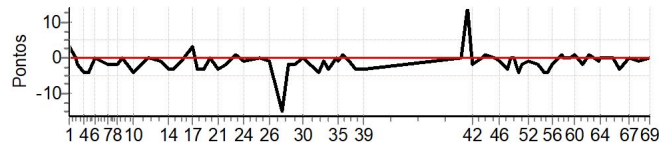
GRAVATA - PE - Mitsubishi MotorSports 2023

Performance Individual

PC	Tp	Trc	DistPC	Ideal	Passagem	Pen	Erro	Pontos	NoPC	AtePC
N u m	108	108 / Victor Esteves Jordão / Helder Rocha Falcao Filho								
		Cat / NL / Largada		LIGHT / 108 / 10:28:00						
		Recife-PE			L200 TRITON 3.2 DIESEL A/T					
PC	Tp	Trc	DistPC	Ideal	Passagem	Pen	Erro	Pontos	NoPC	AtePC
1	Tmp	3	0.275	10:58:32.4	10:58:35.8	0	3s	[+3]	17°	13°
2	Tmp	8	1.269	11:00:37.1	11:00:36.9	0	0s	0	3°	6°
3	Tmp	9	1.778	11:01:35.9	11:01:34.2	0	2s	-2	4°	4°
4	Tmp	12	2.914	11:03:41.6	11:03:37.8	0	4s	-4	17°	6°
5	Tmp	17	3.721	11:05:20.4	11:05:16.9	0	4s	-4	20°	13°
6	Tmp	23	4.938	11:08:05.3	11:08:04.9	0	0s	0	3°	8°
7	Tmp	30	0.349	11:12:27.6	11:12:26.1	0	2s	-2	12°	7°
8	Tmp	36	1.737	11:16:01.1	11:15:59.6	0	2s	-2	12°	8°
9	Tmp	37	2.575	11:17:30.2	11:17:30.2	0	0s	0	1°	5°
10	Tmp	43	4.719	11:21:54.7	11:21:50.9	0	4s	-4	21°	10°
11	Tmp	51	6.654	11:27:01.7	11:27:02.0	0	0s	0	1°	10°
12	Tmp	54	7.048	11:27:45.4	11:27:45.0	0	0s	0	1°	9°
13	Tmp	62	8.874	11:31:52.4	11:31:51.5	0	1s	-1	10°	7°
14	Tmp	69	0.485	11:34:47.9	11:34:45.1	0	3s	-3	17°	8°
15	Tmp	71	1.018	11:36:14.3	11:36:10.9	0	3s	-3	18°	9°
16	Tmp	74	2.259	11:39:13.8	11:39:12.6	0	1s	-1	1°	8°
17	Tmp	81	0.392	11:43:04.8	11:43:08.1	0	3s	[+3]	18°	6°
18	Tmp	85	1.460	11:45:16.9	11:45:13.5	0	3s	-3	15°	7°
19	Tmp	87	2.321	11:47:05.6	11:47:02.4	0	3s	-3	20°	9°
20	Tmp	94	3.664	11:49:52.1	11:49:51.7	0	0s	0	3°	7°
21	Tmp	96	4.920	11:52:22.9	11:52:20.1	0	3s	-3	17°	9°
22	Tmp	101	6.570	11:55:43.0	11:55:40.7	0	2s	-2	16°	10°
23	Tmp	104	0.502	11:58:49.1	11:58:50.4	0	1s	[+1]	10°	8°
24	Tmp	109	2.018	12:02:05.9	12:02:05.4	0	1s	-1	13°	7°
25	Tmp	116	0.857	12:07:53.4	12:07:53.5	0	0s	0	4°	7°
26	Tmp	122	2.711	12:11:13.5	12:11:12.8	0	1s	-1	9°	7°
27	Tmp	132	5.122	12:15:51.9	12:15:37.1	0	15s	-15	33°	15°
28	Tmp	138	6.323	12:18:24.5	12:18:22.3	0	2s	-2	10°	14°
29	Tmp	142	7.282	12:20:32.8	12:20:30.8	0	2s	-2	11°	14°
30	Tmp	148	0.270	12:23:15.6	12:23:15.9	0	0s	0	4°	13°
31	Tmp	157	3.334	12:29:07.7	12:29:04.1	0	4s	-4	26°	13°
32	Tmp	160	3.935	12:30:40.2	12:30:39.7	0	1s	-1	8°	13°
33	Tmp	165	4.937	12:32:55.7	12:32:53.1	0	3s	-3	18°	12°
34	Tmp	166	5.903	12:35:50.7	12:35:51.0	0	0s	0	1°	12°
35	Tmp	167	6.136	12:36:14.9	12:36:14.1	0	1s	-1	7°	11°
36	Tmp	170	6.982	12:37:56.7	12:37:58.1	0	1s	[+1]	4°	11°
37	Tmp	174	8.116	12:40:14.5	12:40:13.9	0	1s	-1	7°	11°
38	Tmp	179	9.398	12:42:35.9	12:42:32.9	0	3s	-3	18°	11°
39	Tmp	183	11.045	12:45:13.1	12:45:10.2	0	3s	-3	21°	11°
40	Tmp	189	0.306	13:20:44.7	13:20:45.1	0	0s	0	1°	11°
41	Tmp	195	1.548	13:23:31.2	13:23:44.8	0	14s	[+14]	37°	11°
42	Tmp	199	2.262	13:25:12.4	13:25:10.6	0	2s	-2	17°	11°
43	Tmp	205	3.546	13:28:42.1	13:28:42.3	0	0s	0	2°	11°
44	Tmp	207	3.904	13:29:33.6	13:29:34.8	0	1s	[+1]	3°	11°
45	Tmp	212	5.181	13:33:04.2	13:33:04.1	0	0s	0	1°	9°
46	Tmp	217	6.140	13:35:04.1	13:35:03.3	0	1s	-1	6°	9°
47	Tmp	221	0.227	13:37:55.2	13:37:52.0	0	3s	-3	23°	10°
48	Tmp	223	0.897	13:38:59.5	13:38:59.1	0	0s	0	1°	10°
49	Tmp	226	1.791	13:40:16.2	13:40:16.3	0	0s	0	3°	10°
50	Tmp	229	2.660	13:41:54.9	13:41:50.9	0	4s	-4	19°	9°
51	Tmp	233	3.380	13:43:13.2	13:43:11.4	0	2s	-2	15°	10°
52	Tmp	238	3.832	13:45:28.6	13:45:27.9	0	1s	-1	7°	10°

PC	Tp	Trc	DistPC	Ideal	Passagem	Pen	Erro	Pontos	NoPC	AtePC
53	Tmp	243	5.036	13:48:55.2	13:48:53.1	0	2s	-2	14°	9°
54	Tmp	248	5.917	13:51:01.6	13:50:58.0	0	4s	-4	27°	10°
55	Tmp	249	6.386	13:52:11.6	13:52:07.7	0	4s	-4	19°	10°
56	Tmp	252	7.223	13:54:16.3	13:54:14.3	0	2s	-2	16°	10°
57	Tmp	258	0.351	13:57:29.6	13:57:31.0	0	1s	[+1]	5°	10°
58	Tmp	259	0.796	13:58:20.5	13:58:20.4	0	0s	0	2°	9°
59	Tmp	261	1.837	14:00:29.7	14:00:30.1	0	0s	0	3°	9°
60	Tmp	264	2.685	14:02:22.6	14:02:23.9	0	1s	+1	7°	9°
61	Tmp	266	3.800	14:04:49.5	14:04:47.2	0	2s	-2	11°	10°
62	Tmp	272	0.160	14:07:21.8	14:07:23.0	0	1s	+1	14°	10°
63	Tmp	275	1.453	14:10:44.6	14:10:44.0	0	1s	-1	6°	10°
64	Tmp	277	1.801	14:11:41.6	14:11:41.4	0	0s	0	3°	10°
65	Tmp	283	4.174	14:16:16.7	14:16:16.4	0	0s	0	1°	10°
66	Tmp	284	5.343	14:18:24.5	14:18:21.8	0	3s	-3	10°	9°
67	Tmp	289	7.162	14:21:44.8	14:21:44.6	0	0s	0	2°	9°
68	Tmp	296	8.797	14:25:09.2	14:25:08.5	0	1s	-1	13°	9°
69	Tmp	301	10.847	14:29:28.5	14:29:28.4	0	0s	0	3°	9°

Num	108	Pen	0	PCZ	20	Total PP	108	Col. Final	9°
-----	-----	-----	---	-----	----	----------	-----	------------	----





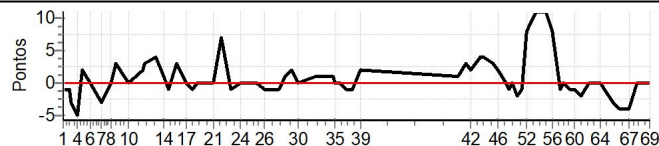
GRAVATA - PE - Mitsubishi MotorSports 2023

Performance Individual

PC	Tp	Trc	DistPC	Ideal	Passagem	Pen	Erro	Pontos	NoPC	AtePC
N u m	109	109 / Alberto Jorge Arcoverde Filho / Leandro de Azevedo Andrade								
		Cat / NL / Largada		LIGHT / 109 / 10:29:00						
		Recife-PE			PAJERO DAKAR 3.2L D A/T					
PC	Tp	Trc	DistPC	Ideal	Passagem	Pen	Erro	Pontos	NoPC	AtePC
1	Tmp	3	0.275	10:59:32.4	10:59:31.7	0	1s	-1	8°	57°
2	Tmp	8	1.269	11:01:37.1	11:01:36.0	0	1s	-1	8°	19°
3	Tmp	9	1.778	11:02:35.9	11:02:33.3	0	3s	-3	9°	14°
4	Tmp	12	2.914	11:04:41.6	11:04:36.4	0	5s	-5	21°	20°
5	Tmp	17	3.721	11:06:20.4	11:06:22.3	0	2s	+2	9°	12°
6	Tmp	23	4.938	11:09:05.3	11:09:05.3	0	0s	0	2°	7°
7	Tmp	30	0.349	11:13:27.6	11:13:24.8	0	3s	-3	18°	10°
8	Tmp	36	1.737	11:17:01.1	11:17:01.3	0	0s	0	1°	5°
9	Tmp	37	2.575	11:18:30.2	11:18:33.6	0	3s	+3	19°	7°
10	Tmp	43	4.719	11:22:54.7	11:22:54.9	0	0s	0	2°	5°
11	Tmp	51	6.654	11:28:01.7	11:28:03.8	0	2s	+2	12°	5°
12	Tmp	54	7.048	11:28:45.4	11:28:48.2	0	3s	+3	20°	7°
13	Tmp	62	8.874	11:32:52.4	11:32:56.1	0	4s	[+4]	23°	9°
14	Tmp	69	0.485	11:35:47.9	11:35:48.4	0	1s	+1	6°	7°
15	Tmp	71	1.018	11:37:14.3	11:37:12.9	0	1s	-1	9°	7°
16	Tmp	74	2.259	11:40:13.8	11:40:16.9	0	3s	+3	14°	7°
17	Tmp	81	0.392	11:44:04.8	11:44:04.5	0	0s	0	2°	5°
18	Tmp	85	1.460	11:46:16.9	11:46:15.8	0	1s	-1	5°	5°
19	Tmp	87	2.321	11:48:05.6	11:48:05.7	0	0s	0	1°	5°
20	Tmp	94	3.664	11:50:52.1	11:50:52.5	0	0s	0	2°	5°
21	Tmp	96	4.920	11:53:22.9	11:53:22.9	0	0s	0	1°	4°
22	Tmp	101	6.570	11:56:43.0	11:56:49.7	0	7s	[+7]	30°	4°
23	Tmp	104	0.502	11:59:49.1	11:59:48.6	0	1s	-1	9°	4°
24	Tmp	109	2.018	12:03:05.9	12:03:05.5	0	0s	0	2°	4°
25	Tmp	116	0.857	12:08:53.4	12:08:53.1	0	0s	0	3°	4°
26	Tmp	122	2.711	12:12:13.5	12:12:12.7	0	1s	-1	8°	3°
27	Tmp	132	5.122	12:16:51.9	12:16:51.4	0	1s	-1	6°	3°
28	Tmp	138	6.323	12:19:24.5	12:19:25.6	0	1s	+1	3°	3°
29	Tmp	142	7.282	12:21:32.8	12:21:35.0	0	2s	+2	10°	3°
30	Tmp	148	0.270	12:24:15.6	12:24:15.4	0	0s	0	3°	3°
31	Tmp	157	3.334	12:30:07.7	12:30:09.1	0	1s	+1	8°	3°
32	Tmp	160	3.935	12:31:40.2	12:31:40.8	0	1s	+1	7°	3°
33	Tmp	165	4.937	12:33:55.7	12:33:56.7	0	1s	+1	7°	3°
34	Tmp	166	5.903	12:36:50.7	12:36:52.1	0	1s	+1	5°	3°
35	Tmp	167	6.136	12:37:14.9	12:37:14.9	0	0s	0	2°	2°
36	Tmp	170	6.982	12:38:56.7	12:38:56.9	0	0s	0	1°	2°
37	Tmp	174	8.116	12:41:14.5	12:41:13.6	0	1s	-1	6°	2°
38	Tmp	179	9.398	12:43:35.9	12:43:35.4	0	1s	-1	7°	2°
39	Tmp	183	11.045	12:46:13.1	12:46:14.6	0	2s	+2	16°	2°
40	Tmp	189	0.306	13:21:44.7	13:21:45.4	0	1s	+1	7°	2°
41	Tmp	195	1.548	13:24:31.2	13:24:34.5	0	3s	+3	23°	2°
42	Tmp	199	2.262	13:26:12.4	13:26:14.7	0	2s	+2	16°	3°
43	Tmp	205	3.546	13:29:42.1	13:29:46.5	0	4s	+4	20°	3°
44	Tmp	207	3.904	13:30:33.6	13:30:37.9	0	4s	+4	19°	4°
45	Tmp	212	5.181	13:34:04.2	13:34:07.5	0	3s	+3	17°	4°
46	Tmp	217	6.140	13:36:04.1	13:36:06.4	0	2s	+2	14°	4°
47	Tmp	221	0.227	13:38:55.2	13:38:55.0	0	0s	0	3°	4°
48	Tmp	223	0.897	13:39:59.5	13:39:59.0	0	1s	-1	13°	4°
49	Tmp	226	1.791	13:41:16.2	13:41:16.2	0	0s	0	2°	4°
50	Tmp	229	2.660	13:42:54.9	13:42:52.9	0	2s	-2	8°	4°
51	Tmp	233	3.380	13:44:13.2	13:44:12.1	0	1s	-1	9°	3°
52	Tmp	238	3.832	13:46:28.6	13:46:36.8	0	8s	[+8]	35°	4°

PC	Tp	Trc	DistPC	Ideal	Passagem	Pen	Erro	Pontos	NoPC	AtePC
53	Tmp	243	5.036	13:49:55.2	13:50:05.9	0	11s	[+11]	34°	4°
54	Tmp	248	5.917	13:52:01.6	13:52:13.0	0	11s	[+11]	36°	5°
55	Tmp	249	6.386	13:53:11.6	13:53:23.0	0	11s	[+11]	37°	5°
56	Tmp	252	7.223	13:55:16.3	13:55:24.1	0	8s	[+8]	31°	5°
57	Tmp	258	0.351	13:58:29.6	13:58:28.6	0	1s	-1	4°	5°
58	Tmp	259	0.796	13:59:20.5	13:59:20.4	0	0s	0	1°	5°
59	Tmp	261	1.837	14:01:29.7	14:01:29.2	0	1s	-1	14°	5°
60	Tmp	264	2.685	14:03:22.6	14:03:21.9	0	1s	-1	6°	5°
61	Tmp	266	3.800	14:05:49.5	14:05:48.0	0	2s	-2	10°	5°
62	Tmp	272	0.160	14:08:21.8	14:08:22.2	0	0s	0	2°	5°
63	Tmp	275	1.453	14:11:44.6	14:11:44.2	0	0s	0	2°	5°
64	Tmp	277	1.801	14:12:41.6	14:12:41.9	0	0s	0	2°	4°
65	Tmp	283	4.174	14:17:16.7	14:17:13.9	0	3s	-3	18°	4°
66	Tmp	284	5.343	14:19:24.5	14:19:20.3	0	4s	-4	13°	4°
67	Tmp	289	7.162	14:22:44.8	14:22:41.2	0	4s	-4	25°	5°
68	Tmp	296	8.797	14:26:09.2	14:26:09.3	0	0s	0	1°	5°
69	Tmp	301	10.847	14:30:28.5	14:30:28.4	0	0s	0	2°	5°

Num	109	Pen	0	PCZ	20	Total PP	82	Col. Final	5°
-----	-----	-----	---	-----	----	----------	----	------------	----





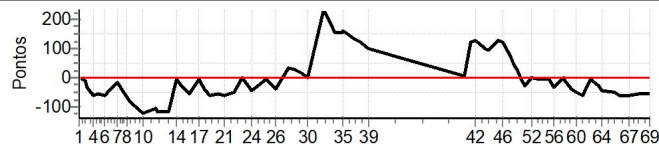
GRAVATA - PE - Mitsubishi MotorSports 2023

Performance Individual

PC	Tp	Trc	DistPC	Ideal	Passagem	Pen	Erro	Pontos	NoPC	AtePC
N u m	110	110 / Felipe Luiz Luna Nunes / Sergio Roberto de Figueiredo								
		Cat / NL / Largada		LIGHT / 110 / 10:30:00						
		Recife-PE			PAJERO SPORT HPE 2.4 DI-D 4X4 A					
PC	Tp	Trc	DistPC	Ideal	Passagem	Pen	Erro	Pontos	NoPC	AtePC
1	Tmp	3	0.275	11:00:32.4	11:00:33.1	0	1s	+1	7°	6°
2	Tmp	8	1.269	11:02:37.1	11:02:26.2	0	11s	-11	31°	41°
3	Tmp	9	1.778	11:03:35.9	11:03:05.6	0	30s	-30	38°	41°
4	Tmp	12	2.914	11:05:41.6	11:04:40.5	0	1m01s	-61	40°	43°
5	Tmp	17	3.721	11:07:20.4	11:06:26.6	0	54s	-54	37°	43°
6	Tmp	23	4.938	11:10:05.3	11:09:08.0	0	57s	-57	35°	41°
7	Tmp	30	0.349	11:14:27.6	11:14:13.7	0	14s	-14	27°	38°
8	Tmp	36	1.737	11:18:01.1	11:16:54.5	0	1m07s	-67	41°	38°
9	Tmp	37	2.575	11:19:30.2	11:18:10.4	0	1m20s	-80	41°	39°
10	Tmp	43	4.719	11:23:54.7	11:21:54.0	0	2m01s	-121	45°	40°
11	Tmp	51	6.654	11:29:01.7	11:27:17.0	0	1m45s	-105	44°	43°
12	Tmp	54	7.048	11:29:45.4	11:27:48.5	0	1m57s	-117	48°	43°
13	Tmp	62	8.874	11:33:52.4	11:31:56.0	0	1m56s	-116	45°	44°
14	Tmp	69	0.485	11:36:47.9	11:36:43.0	0	5s	-5	24°	43°
15	Tmp	71	1.018	11:38:14.3	11:37:48.1	0	26s	-26	40°	43°
16	Tmp	74	2.259	11:41:13.8	11:40:19.9	0	54s	-54	44°	43°
17	Tmp	81	0.392	11:45:04.8	11:45:02.8	0	2s	-2	13°	42°
18	Tmp	85	1.460	11:47:16.9	11:46:35.9	0	41s	-41	39°	42°
19	Tmp	87	2.321	11:49:05.6	11:48:07.6	0	58s	-58	44°	42°
20	Tmp	94	3.664	11:51:52.1	11:50:55.8	0	56s	-56	43°	42°
21	Tmp	96	4.920	11:54:22.9	11:53:25.5	0	57s	-57	41°	42°
22	Tmp	101	6.570	11:57:43.0	11:56:53.1	0	50s	-50	40°	42°
23	Tmp	104	0.502	12:00:49.1	12:00:47.8	0	1s	-1	8°	42°
24	Tmp	109	2.018	12:04:05.9	12:03:24.7	0	41s	-41	41°	42°
25	Tmp	116	0.857	12:09:53.4	12:09:48.8	0	5s	-5	32°	42°
26	Tmp	122	2.711	12:13:13.5	12:12:37.4	0	36s	-36	43°	42°
27	Tmp	132	5.122	12:17:51.9	12:18:27.9	0	36s	+36	39°	41°
28	Tmp	138	6.323	12:20:24.5	12:20:51.4	0	27s	+27	39°	41°
29	Tmp	142	7.282	12:22:32.8	12:22:54.2	0	21s	+21	33°	40°
30	Tmp	148	0.270	12:25:15.6	12:25:15.9	0	0s	0	2°	39°
31	Tmp	157	3.334	12:31:07.7	12:35:03.6	0	3m56s	[+236]	50°	39°
32	Tmp	160	3.935	12:32:40.2	12:36:03.6	0	3m23s	[+203]	50°	39°
33	Tmp	165	4.937	12:34:55.7	12:37:32.6	0	2m37s	[+157]	48°	39°
34	Tmp	166	5.903	12:37:50.7	12:40:27.8	0	2m37s	[+157]	48°	38°
35	Tmp	167	6.136	12:38:14.9	12:40:58.2	0	2m43s	[+163]	49°	40°
36	Tmp	170	6.982	12:39:56.7	12:42:31.0	0	2m34s	[+154]	48°	40°
37	Tmp	174	8.116	12:42:14.5	12:44:30.8	0	2m16s	[+136]	48°	40°
38	Tmp	179	9.398	12:44:35.9	12:46:39.7	0	2m04s	+124	48°	40°
39	Tmp	183	11.045	12:47:13.1	12:48:54.5	0	1m41s	+101	47°	43°
40	Tmp	189	0.306	13:22:44.7	13:22:51.6	0	7s	+7	38°	40°
41	Tmp	195	1.548	13:25:31.2	13:27:37.0	0	2m06s	+126	48°	40°
42	Tmp	199	2.262	13:27:12.4	13:29:20.6	0	2m08s	+128	49°	40°
43	Tmp	205	3.546	13:30:42.1	13:32:25.0	0	1m43s	+103	49°	40°
44	Tmp	207	3.904	13:31:33.6	13:33:10.2	0	1m37s	+97	47°	40°
45	Tmp	212	5.181	13:35:04.2	13:37:14.5	0	2m10s	+130	50°	40°
46	Tmp	217	6.140	13:37:04.1	13:39:10.3	0	2m06s	+126	49°	41°
47	Tmp	221	0.227	13:39:55.2	13:41:09.3	0	1m14s	+74	46°	41°
48	Tmp	223	0.897	13:40:59.5	13:41:45.1	0	46s	+46	46°	41°
49	Tmp	226	1.791	13:42:16.2	13:42:43.8	0	28s	+28	44°	39°
50	Tmp	229	2.660	13:43:54.9	13:43:46.8	0	8s	-8	33°	39°
51	Tmp	233	3.380	13:45:13.2	13:44:45.8	0	27s	-27	42°	39°
52	Tmp	238	3.832	13:47:28.6	13:47:29.6	0	1s	+1	6°	39°

PC	Tp	Trc	DistPC	Ideal	Passagem	Pen	Erro	Pontos	NoPC	AtePC
53	Tmp	243	5.036	13:50:55.2	13:50:52.0	0	3s	-3	19°	39°
54	Tmp	248	5.917	13:53:01.6	13:52:59.6	0	2s	-2	15°	39°
55	Tmp	249	6.386	13:54:11.6	13:54:06.0	0	6s	-6	29°	39°
56	Tmp	252	7.223	13:56:16.3	13:55:45.1	0	31s	-31	42°	39°
57	Tmp	258	0.351	13:59:29.6	13:59:31.7	0	2s	+2	15°	39°
58	Tmp	259	0.796	14:00:20.5	14:00:09.2	0	11s	-11	39°	39°
59	Tmp	261	1.837	14:02:29.7	14:01:53.8	0	36s	-36	45°	39°
60	Tmp	264	2.685	14:04:22.6	14:03:35.1	0	48s	-48	44°	39°
61	Tmp	266	3.800	14:06:49.5	14:05:50.9	0	59s	-59	45°	38°
62	Tmp	272	0.160	14:09:21.8	14:09:19.0	0	3s	-3	29°	38°
63	Tmp	275	1.453	14:12:44.6	14:12:17.7	0	27s	-27	43°	38°
64	Tmp	277	1.801	14:13:41.6	14:12:59.7	0	42s	-42	47°	38°
65	Tmp	283	4.174	14:18:16.7	14:17:25.9	0	51s	-51	48°	39°
66	Tmp	284	5.343	14:20:24.5	14:19:23.8	0	1m01s	-61	47°	39°
67	Tmp	289	7.162	14:23:44.8	14:22:47.2	0	58s	-58	46°	39°
68	Tmp	296	8.797	14:27:09.2	14:26:14.7	0	55s	-55	42°	39°
69	Tmp	301	10.847	14:31:28.5	14:30:33.9	0	55s	-55	45°	39°

Num	110	Pen	0	PCZ	1	Total PP	3026	Col. Final	39°
-----	-----	-----	---	-----	---	----------	------	------------	-----





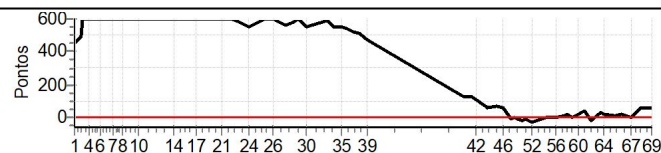
GRAVATA - PE - Mitsubishi MotorSports 2023

Performance Individual

PC	Tp	Trc	DistPC	Ideal	Passagem	Pen	Erro	Pontos	NoPC	AtePC
N u m	111	111 / Paulo Rodrigo M. de Barros / Jorge Moraes								
		Cat / NL / Largada		LIGHT / 111 / 10:31:00						
		Olinda-PE				PAJERO FULL 3 PORTAS				
PC	Tp	Trc	DistPC	Ideal	Passagem	Pen	Erro	Pontos	NoPC	AtePC
1	Tmp	3	0.275	11:01:32.4	11:09:06.6	0	7m34s	+454	59°	51°
2	Tmp	8	1.269	11:03:37.1	11:11:44.0	0	8m07s	+487	59°	59°
3	Tmp	9	1.778	11:04:35.9	11:17:16.1	0	12m40s	[+600]	61°	59°
4	Tmp	12	2.914	11:06:41.6	11:19:18.0	0	12m36s	[+600]	61°	59°
5	Tmp	17	3.721	11:08:20.4	11:20:52.7	0	12m32s	[+600]	61°	60°
6	Tmp	23	4.938	11:11:05.3	11:23:30.6	0	12m25s	[+600]	60°	60°
7	Tmp	30	0.349	11:15:27.6	11:27:41.2	0	12m14s	[+600]	61°	60°
8	Tmp	36	1.737	11:19:01.1	11:31:14.3	0	12m13s	[+600]	61°	60°
9	Tmp	37	2.575	11:20:30.2	11:32:33.4	0	12m03s	[+600]	61°	60°
10	Tmp	43	4.719	11:24:54.7	11:37:13.6	0	12m19s	+600	61°	61°
11	Tmp	51	6.654	11:30:01.7	11:41:26.1	0	11m24s	+600	61°	61°
12	Tmp	54	7.048	11:30:45.4	11:41:58.5	0	11m13s	+600	61°	61°
13	Tmp	62	8.874	11:34:52.4	11:46:13.0	0	11m21s	+600	62°	61°
14	Tmp	69	0.485	11:37:47.9	11:49:06.8	0	11m19s	+600	61°	61°
15	Tmp	71	1.018	11:39:14.3	11:50:43.6	0	11m29s	+600	61°	62°
16	Tmp	74	2.259	11:42:13.8	11:54:39.9	0	12m26s	+600	61°	62°
17	Tmp	81	0.392	11:46:04.8	11:57:22.2	0	11m17s	+600	61°	62°
18	Tmp	85	1.460	11:48:16.9	11:59:30.1	0	11m13s	+600	61°	62°
19	Tmp	87	2.321	11:50:05.6	12:01:07.5	0	11m02s	+600	61°	62°
20	Tmp	94	3.664	11:52:52.1	12:03:32.3	0	10m40s	+600	61°	62°
21	Tmp	96	4.920	11:55:22.9	12:05:53.7	0	10m31s	+600	60°	62°
22	Tmp	101	6.570	11:58:43.0	12:09:24.2	0	10m41s	+600	60°	62°
23	Tmp	104	0.502	12:01:49.1	12:11:33.4	0	9m44s	+584	58°	62°
24	Tmp	109	2.018	12:05:05.9	12:14:11.8	0	9m06s	+546	57°	62°
25	Tmp	116	0.857	12:10:53.4	12:20:49.1	0	9m56s	+596	59°	62°
26	Tmp	122	2.711	12:14:13.5	12:24:16.4	0	10m03s	+600	60°	62°
27	Tmp	132	5.122	12:18:51.9	12:28:16.7	0	9m25s	+565	57°	62°
28	Tmp	138	6.323	12:21:24.5	12:31:07.7	0	9m43s	+583	57°	62°
29	Tmp	142	7.282	12:23:32.8	12:33:42.4	0	10m10s	+600	60°	62°
30	Tmp	148	0.270	12:26:15.6	12:35:22.0	0	9m06s	+546	57°	62°
31	Tmp	157	3.334	12:32:07.7	12:41:48.8	0	9m41s	+581	57°	62°
32	Tmp	160	3.935	12:33:40.2	12:43:27.4	0	9m47s	+587	57°	62°
33	Tmp	165	4.937	12:35:55.7	12:45:09.0	0	9m13s	+553	57°	62°
34	Tmp	166	5.903	12:38:50.7	12:48:03.6	0	9m13s	+553	56°	62°
35	Tmp	167	6.136	12:39:14.9	12:48:29.3	0	9m14s	+554	56°	62°
36	Tmp	170	6.982	12:40:56.7	12:49:57.7	0	9m01s	+541	57°	62°
37	Tmp	174	8.116	12:43:14.5	12:52:00.4	0	8m46s	+526	57°	62°
38	Tmp	179	9.398	12:45:35.9	12:54:05.5	0	8m30s	+510	56°	62°
39	Tmp	183	11.045	12:48:13.1	12:56:09.1	0	7m56s	+476	54°	62°
40	Tmp	189	0.306	13:23:44.7	13:25:49.0	0	2m04s	+124	51°	62°
41	Tmp	195	1.548	13:26:31.2	13:28:35.2	0	2m04s	+124	47°	62°
42	Tmp	199	2.262	13:28:12.4	13:29:58.7	0	1m46s	+106	47°	62°
43	Tmp	205	3.546	13:31:42.1	13:32:46.0	0	1m04s	+64	43°	62°
44	Tmp	207	3.904	13:32:33.6	13:33:36.9	0	1m03s	+63	43°	61°
45	Tmp	212	5.181	13:36:04.2	13:37:12.3	0	1m08s	+68	44°	60°
46	Tmp	217	6.140	13:38:04.1	13:39:05.9	0	1m02s	+62	45°	59°
47	Tmp	221	0.227	13:40:55.2	13:40:45.9	0	9s	-9	37°	59°
48	Tmp	223	0.897	13:41:59.5	13:41:56.6	0	3s	-3	30°	59°
49	Tmp	226	1.791	13:43:16.2	13:43:03.5	0	13s	-13	40°	59°
50	Tmp	229	2.660	13:44:54.9	13:44:36.7	0	18s	-18	41°	59°
51	Tmp	233	3.380	13:46:13.2	13:46:01.0	0	12s	-12	40°	59°
52	Tmp	238	3.832	13:48:28.6	13:47:58.9	0	30s	-30	42°	59°

PC	Tp	Trc	DistPC	Ideal	Passagem	Pen	Erro	Pontos	NoPC	AtePC
53	Tmp	243	5.036	13:51:55.2	13:51:48.8	0	6s	-6	29°	59°
54	Tmp	248	5.917	13:54:01.6	13:53:58.5	0	3s	-3	19°	59°
55	Tmp	249	6.386	13:55:11.6	13:55:08.5	0	3s	-3	16°	59°
56	Tmp	252	7.223	13:57:16.3	13:57:19.7	0	3s	+3	23°	58°
57	Tmp	258	0.351	14:00:29.6	14:00:37.7	0	8s	+8	36°	58°
58	Tmp	259	0.796	14:01:20.5	14:01:38.8	0	18s	+18	42°	58°
59	Tmp	261	1.837	14:03:29.7	14:03:29.8	0	0s	0	2°	58°
60	Tmp	264	2.685	14:05:22.6	14:05:46.2	0	24s	+24	42°	58°
61	Tmp	266	3.800	14:07:49.5	14:08:27.6	0	38s	+38	43°	58°
62	Tmp	272	0.160	14:10:21.8	14:10:04.0	0	18s	-18	44°	58°
63	Tmp	275	1.453	14:13:44.6	14:14:09.4	0	25s	+25	41°	57°
64	Tmp	277	1.801	14:14:41.6	14:15:03.0	0	21s	+21	42°	57°
65	Tmp	283	4.174	14:19:16.7	14:19:28.7	0	12s	+12	35°	57°
66	Tmp	284	5.343	14:21:24.5	14:21:45.7	0	21s	+21	39°	57°
67	Tmp	289	7.162	14:24:44.8	14:24:41.2	0	4s	-4	24°	57°
68	Tmp	296	8.797	14:28:09.2	14:29:08.4	0	59s	+59	44°	57°
69	Tmp	301	10.847	14:32:28.5	14:33:26.9	0	58s	+58	46°	56°

Num	111	Pen	0	PCZ	1	Total PP	19259	Col. Final	56°
-----	-----	-----	---	-----	---	----------	-------	------------	-----



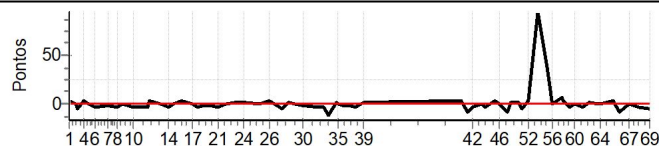


GRAVATA - PE - Mitsubishi MotorSports 2023

Performance Individual

PC	Tp	Trc	DistPC	Ideal	Passagem	Pen	Erro	Pontos	NoPC	AtePC
N u m	112	112 / Arthur Torres Lage / Rafael Rego Barros								
		Cat / NL / Largada		LIGHT / 112 / 10:32:00						
		Recife-PE				PAJERO DAKAR 3.2L D A/T MID				
PC	Tp	Trc	DistPC	Ideal	Passagem	Pen	Erro	Pontos	NoPC	AtePC
1	Tmp	3	0.275	11:02:32.4	11:02:36.4	0	4s	[+4]	20°	16°
2	Tmp	8	1.269	11:04:37.1	11:04:37.0	0	0s	0	2°	7°
3	Tmp	9	1.778	11:05:35.9	11:05:31.4	0	5s	-5	20°	15°
4	Tmp	12	2.914	11:07:41.6	11:07:44.6	0	3s	+3	10°	15°
5	Tmp	17	3.721	11:09:20.4	11:09:20.0	0	0s	0	1°	8°
6	Tmp	23	4.938	11:12:05.3	11:12:01.4	0	4s	-4	17°	12°
7	Tmp	30	0.349	11:16:27.6	11:16:26.1	0	2s	-2	11°	13°
8	Tmp	36	1.737	11:20:01.1	11:19:57.1	0	4s	-4	21°	15°
9	Tmp	37	2.575	11:21:30.2	11:21:29.3	0	1s	-1	8°	14°
10	Tmp	43	4.719	11:25:54.7	11:25:52.0	0	3s	-3	17°	14°
11	Tmp	51	6.654	11:31:01.7	11:30:58.5	0	3s	-3	19°	13°
12	Tmp	54	7.048	11:31:45.4	11:31:49.4	0	4s	[+4]	22°	13°
13	Tmp	62	8.874	11:35:52.4	11:35:52.8	0	0s	0	1°	12°
14	Tmp	69	0.485	11:38:47.9	11:38:44.8	0	3s	-3	16°	13°
15	Tmp	71	1.018	11:40:14.3	11:40:13.9	0	0s	0	1°	13°
16	Tmp	74	2.259	11:43:13.8	11:43:16.5	0	3s	+3	13°	13°
17	Tmp	81	0.392	11:47:04.8	11:47:04.9	0	0s	0	1°	12°
18	Tmp	85	1.460	11:49:16.9	11:49:13.1	0	4s	-4	20°	13°
19	Tmp	87	2.321	11:51:05.6	11:51:04.1	0	2s	-2	12°	14°
20	Tmp	94	3.664	11:53:52.1	11:53:50.5	0	2s	-2	13°	14°
21	Tmp	96	4.920	11:56:22.9	11:56:19.6	0	3s	-3	16°	14°
22	Tmp	101	6.570	11:59:43.0	11:59:42.4	0	1s	-1	6°	13°
23	Tmp	104	0.502	12:02:49.1	12:02:49.8	0	1s	+1	7°	13°
24	Tmp	109	2.018	12:06:05.9	12:06:07.1	0	1s	+1	12°	14°
25	Tmp	116	0.857	12:11:53.4	12:11:53.4	0	0s	0	2°	11°
26	Tmp	122	2.711	12:15:13.5	12:15:17.3	0	4s	[+4]	25°	13°
27	Tmp	132	5.122	12:19:51.9	12:19:46.6	0	5s	-5	26°	12°
28	Tmp	138	6.323	12:22:24.5	12:22:25.4	0	1s	+1	2°	12°
29	Tmp	142	7.282	12:24:32.8	12:24:31.4	0	1s	-1	5°	12°
30	Tmp	148	0.270	12:27:15.6	12:27:13.2	0	2s	-2	25°	12°
31	Tmp	157	3.334	12:33:07.7	12:33:03.8	0	4s	-4	25°	12°
32	Tmp	160	3.935	12:34:40.2	12:34:36.6	0	4s	-4	30°	12°
33	Tmp	165	4.937	12:36:55.7	12:36:43.9	0	12s	-12	37°	15°
34	Tmp	166	5.903	12:39:50.7	12:39:52.6	0	2s	+2	14°	15°
35	Tmp	167	6.136	12:40:14.9	12:40:14.2	0	1s	-1	6°	14°
36	Tmp	170	6.982	12:41:56.7	12:41:55.0	0	2s	-2	10°	13°
37	Tmp	174	8.116	12:44:14.5	12:44:12.6	0	2s	-2	18°	13°
38	Tmp	179	9.398	12:46:35.9	12:46:33.2	0	3s	-3	17°	13°
39	Tmp	183	11.045	12:49:13.1	12:49:14.6	0	2s	+2	15°	13°
40	Tmp	189	0.306	13:24:44.7	13:24:48.5	0	4s	+4	27°	13°
41	Tmp	195	1.548	13:27:31.2	13:27:22.0	0	9s	-9	32°	13°
42	Tmp	199	2.262	13:29:12.4	13:29:09.2	0	3s	-3	24°	14°
43	Tmp	205	3.546	13:32:42.1	13:32:42.4	0	0s	0	1°	14°
44	Tmp	207	3.904	13:33:33.6	13:33:30.8	0	3s	-3	13°	14°
45	Tmp	212	5.181	13:37:04.2	13:37:08.0	0	4s	+4	23°	14°
46	Tmp	217	6.140	13:39:04.1	13:39:04.1	0	0s	0	1°	14°
47	Tmp	221	0.227	13:41:55.2	13:41:46.5	0	9s	-9	36°	14°
48	Tmp	223	0.897	13:42:59.5	13:43:01.3	0	2s	+2	22°	14°
49	Tmp	226	1.791	13:44:16.2	13:44:17.6	0	1s	+1	12°	15°
50	Tmp	229	2.660	13:45:54.9	13:45:55.5	0	1s	+1	5°	14°
51	Tmp	233	3.380	13:47:13.2	13:47:08.5	0	5s	-5	34°	15°
52	Tmp	238	3.832	13:49:28.6	13:49:31.4	0	3s	+3	18°	15°

PC	Tp	Trc	DistPC	Ideal	Passagem	Pen	Erro	Pontos	NoPC	AtePC
53	Tmp	243	5.036	13:52:55.2	13:54:30.8	0	1m36s	[+96]	49°	14°
54	Tmp	248	5.917	13:55:01.6	13:55:57.4	0	56s	[+56]	46°	15°
55	Tmp	249	6.386	13:56:11.6	13:56:47.5	0	36s	[+36]	44°	15°
56	Tmp	252	7.223	13:58:16.3	13:58:15.5	0	1s	-1	10°	14°
57	Tmp	258	0.351	14:01:29.6	14:01:36.0	0	6s	[+6]	30°	14°
58	Tmp	259	0.796	14:02:20.5	14:02:24.7	0	4s	+4	32°	15°
59	Tmp	261	1.837	14:04:29.7	14:04:26.0	0	4s	-4	31°	16°
60	Tmp	264	2.685	14:06:22.6	14:06:21.7	0	1s	-1	5°	15°
61	Tmp	266	3.800	14:08:49.5	14:08:45.4	0	4s	-4	24°	16°
62	Tmp	272	0.160	14:11:21.8	14:11:22.9	0	1s	+1	13°	16°
63	Tmp	275	1.453	14:14:44.6	14:14:45.0	0	0s	0	1°	15°
64	Tmp	277	1.801	14:15:41.6	14:15:41.3	0	0s	0	1°	15°
65	Tmp	283	4.174	14:20:16.7	14:20:19.9	0	3s	+3	17°	15°
66	Tmp	284	5.343	14:22:24.5	14:22:16.4	0	8s	-8	28°	15°
67	Tmp	289	7.162	14:25:44.8	14:25:45.1	0	0s	0	1°	14°
68	Tmp	296	8.797	14:29:09.2	14:29:04.9	0	4s	-4	22°	14°
69	Tmp	301	10.847	14:33:28.5	14:33:24.0	0	5s	-5	29°	14°
Num	112	Pen	0	PCZ	11	Total PP	165	Col. Final	14°	





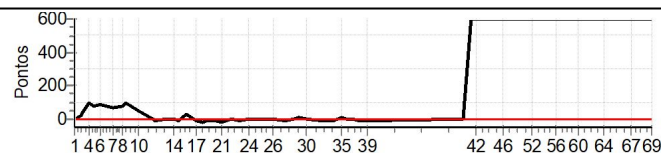
GRAVATA - PE - Mitsubishi MotorSports 2023

Performance Individual

PC	Tp	Trc	DistPC	Ideal	Passagem	Pen	Erro	Pontos	NoPC	AtePC
N u m	113	113 / Walter Montenegro Júnior / Danielle Karine Alves Silva								
		Cat / NL / Largada		LIGHT / 126 / 10:46:00						
		Recife-PE				ASX 4WD 2.0 CVT				
PC	Tp	Trc	DistPC	Ideal	Passagem	Pen	Erro	Pontos	NoPC	AtePC
1	Tmp	3	0.275	11:16:32.4	11:16:34.2	0	2s	+2	12°	9°
2	Tmp	8	1.269	11:18:37.1	11:19:01.2	0	24s	+24	40°	22°
3	Tmp	9	1.778	11:19:35.9	11:20:20.3	0	44s	+44	42°	35°
4	Tmp	12	2.914	11:21:41.6	11:23:21.4	0	1m40s	+100	49°	40°
5	Tmp	17	3.721	11:23:20.4	11:24:44.8	0	1m24s	+84	44°	42°
6	Tmp	23	4.938	11:26:05.3	11:27:33.5	0	1m28s	+88	40°	42°
7	Tmp	30	0.349	11:30:27.6	11:31:34.0	0	1m06s	+66	40°	43°
8	Tmp	36	1.737	11:34:01.1	11:35:25.4	0	1m24s	+84	42°	42°
9	Tmp	37	2.575	11:35:30.2	11:37:09.0	0	1m39s	+99	42°	41°
10	Tmp	43	4.719	11:39:54.7	11:40:46.1	0	51s	+51	37°	41°
11	Tmp	51	6.654	11:45:01.7	11:45:00.2	0	2s	-2	11°	40°
12	Tmp	54	7.048	11:45:45.4	11:45:42.3	0	3s	-3	19°	40°
13	Tmp	62	8.874	11:49:52.4	11:49:54.0	0	2s	+2	17°	40°
14	Tmp	69	0.485	11:52:47.9	11:52:48.2	0	0s	0	1°	39°
15	Tmp	71	1.018	11:54:14.3	11:54:08.0	0	6s	-6	28°	38°
16	Tmp	74	2.259	11:57:13.8	11:57:43.4	0	30s	+30	38°	37°
17	Tmp	81	0.392	12:01:04.8	12:01:00.4	0	4s	-4	24°	37°
18	Tmp	85	1.460	12:03:16.9	12:03:02.9	0	14s	-14	33°	36°
19	Tmp	87	2.321	12:05:05.6	12:04:56.6	0	9s	-9	29°	35°
20	Tmp	94	3.664	12:07:52.1	12:07:39.8	0	12s	-12	30°	35°
21	Tmp	96	4.920	12:10:22.9	12:10:05.8	0	17s	-17	36°	35°
22	Tmp	101	6.570	12:13:43.0	12:13:49.4	0	6s	+6	28°	33°
23	Tmp	104	0.502	12:16:49.1	12:16:43.2	0	6s	-6	32°	33°
24	Tmp	109	2.018	12:20:05.9	12:20:03.9	0	2s	-2	19°	33°
25	Tmp	116	0.857	12:25:53.4	12:25:54.2	0	1s	+1	12°	33°
26	Tmp	122	2.711	12:29:13.5	12:29:13.8	0	0s	0	2°	32°
27	Tmp	132	5.122	12:33:51.9	12:33:48.2	0	4s	-4	22°	32°
28	Tmp	138	6.323	12:36:24.5	12:36:25.5	0	1s	+1	1°	31°
29	Tmp	142	7.282	12:38:32.8	12:38:41.4	0	9s	+9	24°	30°
30	Tmp	148	0.270	12:41:15.6	12:41:15.3	0	0s	0	1°	30°
31	Tmp	157	3.334	12:47:07.7	12:47:03.5	0	4s	-4	24°	28°
32	Tmp	160	3.935	12:48:40.2	12:48:37.1	0	3s	-3	24°	28°
33	Tmp	165	4.937	12:50:55.7	12:50:47.0	0	9s	-9	34°	28°
34	Tmp	166	5.903	12:53:50.7	12:54:00.5	0	10s	+10	28°	28°
35	Tmp	167	6.136	12:54:14.9	12:54:23.7	0	9s	+9	30°	28°
36	Tmp	170	6.982	12:55:56.7	12:55:58.3	0	2s	+2	9°	28°
37	Tmp	174	8.116	12:58:14.5	12:58:13.7	0	1s	-1	5°	28°
38	Tmp	179	9.398	13:00:35.9	13:00:31.0	0	5s	-5	25°	28°
39	Tmp	183	11.045	13:03:13.1	13:03:08.6	0	5s	-5	30°	28°
40	Tmp	189	0.306	13:38:44.7	13:38:50.2	0	6s	+6	33°	28°
41	Tmp	195	1.548	13:41:31.2	14:01:26.6	0	19m55s	[+600]	58°	29°
42	Tmp	199	2.262	13:43:12.4	14:02:44.2	0	19m32s	[+600]	58°	30°
43	Tmp	205	3.546	13:46:42.1	14:06:00.1	0	19m18s	[+600]	58°	32°
44	Tmp	207	3.904	13:47:33.6	14:06:50.4	0	19m17s	[+600]	58°	32°
45	Tmp	212	5.181	13:51:04.2	14:12:47.4	0	21m43s	[+600]	58°	33°
46	Tmp	217	6.140	13:53:04.1	14:14:50.0	0	21m46s	[+600]	59°	37°
47	Tmp	221	0.227	13:55:55.2	14:16:36.8	0	20m42s	[+600]	59°	38°
48	Tmp	223	0.897	13:56:59.5	14:17:21.6	0	20m22s	+600	59°	39°
49	Tmp	226	1.791	13:58:16.2	14:18:13.4	0	19m57s	+600	59°	42°
50	Tmp	229	2.660	13:59:54.9	14:19:31.2	0	19m36s	+600	59°	42°
51	Tmp	233	3.380	14:01:13.2	14:20:23.8	0	19m11s	+600	59°	42°
52	Tmp	238	3.832	14:03:28.6	14:21:35.2	0	18m07s	+600	59°	43°

PC	Tp	Trc	DistPC	Ideal	Passagem	Pen	Erro	Pontos	NoPC	AtePC
53	Tmp	243	5.036	14:06:55.2	14:25:03.3	0	18m08s	+600	57°	43°
54	Tmp	248	5.917	14:09:01.6	14:26:55.6	0	17m54s	+600	57°	44°
55	Tmp	249	6.386	14:10:11.6	14:27:59.6	0	17m48s	+600	57°	44°
56	Tmp	252	7.223	14:12:16.3	14:29:38.9	0	17m23s	+600	57°	46°
57	Tmp	258	0.351	14:15:29.6	14:31:50.8	0	16m21s	+600	57°	47°
58	Tmp	259	0.796	14:16:20.5	14:32:31.4	0	16m11s	+600	57°	47°
59	Tmp	261	1.837	14:18:29.7	14:34:08.4	0	15m39s	+600	57°	47°
60	Tmp	264	2.685	14:20:22.6	14:35:47.1	0	15m25s	+600	57°	47°
61	Tmp	266	3.800	14:22:49.5	14:37:55.9	0	15m06s	+600	57°	47°
62	Tmp	272	0.160	14:25:21.8	14:39:18.0	0	13m56s	+600	57°	47°
63	Tmp	275	1.453	14:28:44.6	14:42:52.5	0	14m08s	+600	57°	48°
64	Tmp	277	1.801	14:29:41.6	14:43:43.6	0	14m02s	+600	57°	49°
65	Tmp	283	4.174	14:34:16.7	14:47:58.0	0	13m41s	+600	56°	49°
66	Tmp	284	5.343	14:36:24.5	14:49:54.1	0	13m30s	+600	56°	52°
67	Tmp	289	7.162	14:39:44.8	14:52:48.3	0	13m04s	+600	55°	52°
68	Tmp	296	8.797	14:43:09.2	14:55:35.0	0	12m26s	+600	55°	52°
69	Tmp	301	10.847	14:47:28.5	14:59:24.8	0	11m56s	+600	55°	52°

Num	113	Pen	0	PCZ	3	Total PP	14024	Col. Final	52°
-----	-----	-----	---	-----	---	----------	-------	------------	-----





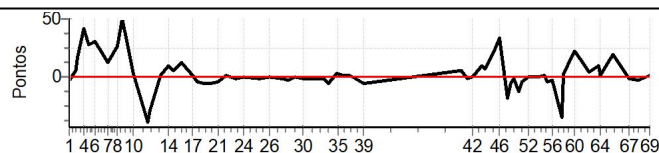
GRAVATA - PE - Mitsubishi MotorSports 2023

Performance Individual

PC	Tp	Trc	DistPC	Ideal	Passagem	Pen	Erro	Pontos	NoPC	AtePC
N u m	114	114 / Walter Almeida Montenegro / Ana Beatriz Costa Montenegro								
		Cat / NL / Largada		LIGHT / 127 / 10:47:00						
		Recife-PE				ASX 2.0 AWD CVT FLEX				
PC	Tp	Trc	DistPC	Ideal	Passagem	Pen	Erro	Pontos	NoPC	AtePC
1	Tmp	3	0.275	11:17:32.4	11:17:29.8	0	3s	-3	16°	59°
2	Tmp	8	1.269	11:19:37.1	11:19:42.3	0	5s	+5	25°	23°
3	Tmp	9	1.778	11:20:35.9	11:20:52.8	0	17s	+17	30°	22°
4	Tmp	12	2.914	11:22:41.6	11:23:23.9	0	42s	[+42]	35°	29°
5	Tmp	17	3.721	11:24:20.4	11:24:48.6	0	28s	[+28]	32°	31°
6	Tmp	23	4.938	11:27:05.3	11:27:35.7	0	30s	[+30]	29°	31°
7	Tmp	30	0.349	11:31:27.6	11:31:39.5	0	12s	+12	26°	26°
8	Tmp	36	1.737	11:35:01.1	11:35:27.5	0	26s	[+26]	35°	24°
9	Tmp	37	2.575	11:36:30.2	11:37:20.1	0	50s	[+50]	39°	28°
10	Tmp	43	4.719	11:40:54.7	11:40:57.9	0	3s	+3	16°	28°
11	Tmp	51	6.654	11:46:01.7	11:45:22.7	0	39s	-39	39°	31°
12	Tmp	54	7.048	11:46:45.4	11:46:14.0	0	31s	-31	38°	31°
13	Tmp	62	8.874	11:50:52.4	11:50:53.6	0	1s	+1	9°	31°
14	Tmp	69	0.485	11:53:47.9	11:53:57.8	0	10s	+10	32°	31°
15	Tmp	71	1.018	11:55:14.3	11:55:19.4	0	5s	+5	26°	29°
16	Tmp	74	2.259	11:58:13.8	11:58:25.7	0	12s	+12	33°	28°
17	Tmp	81	0.392	12:02:04.8	12:02:06.1	0	1s	+1	7°	28°
18	Tmp	85	1.460	12:04:16.9	12:04:13.2	0	4s	-4	18°	28°
19	Tmp	87	2.321	12:06:05.6	12:05:59.5	0	6s	-6	26°	26°
20	Tmp	94	3.664	12:08:52.1	12:08:46.3	0	6s	-6	27°	25°
21	Tmp	96	4.920	12:11:22.9	12:11:19.4	0	4s	-4	19°	25°
22	Tmp	101	6.570	12:14:43.0	12:14:44.5	0	2s	+2	15°	25°
23	Tmp	104	0.502	12:17:49.1	12:17:47.9	0	1s	-1	5°	25°
24	Tmp	109	2.018	12:21:05.9	12:21:06.1	0	0s	0	1°	25°
25	Tmp	116	0.857	12:26:53.4	12:26:51.3	0	2s	-2	22°	25°
26	Tmp	122	2.711	12:30:13.5	12:30:13.9	0	0s	0	1°	24°
27	Tmp	132	5.122	12:34:51.9	12:34:51.4	0	1s	-1	5°	24°
28	Tmp	138	6.323	12:37:24.5	12:37:21.7	0	3s	-3	17°	24°
29	Tmp	142	7.282	12:39:32.8	12:39:32.5	0	0s	0	1°	24°
30	Tmp	148	0.270	12:42:15.6	12:42:13.4	0	2s	-2	23°	24°
31	Tmp	157	3.334	12:48:07.7	12:48:06.5	0	1s	-1	6°	24°
32	Tmp	160	3.935	12:49:40.2	12:49:38.8	0	1s	-1	5°	23°
33	Tmp	165	4.937	12:51:55.7	12:51:50.6	0	5s	-5	25°	23°
34	Tmp	166	5.903	12:54:50.7	12:54:53.5	0	3s	+3	19°	23°
35	Tmp	167	6.136	12:55:14.9	12:55:17.6	0	3s	+3	21°	23°
36	Tmp	170	6.982	12:56:56.7	12:56:57.8	0	1s	+1	3°	23°
37	Tmp	174	8.116	12:59:14.5	12:59:16.2	0	2s	+2	17°	22°
38	Tmp	179	9.398	13:01:35.9	13:01:33.9	0	2s	-2	10°	22°
39	Tmp	183	11.045	13:04:13.1	13:04:06.7	0	6s	-6	32°	22°
40	Tmp	189	0.306	13:39:44.7	13:39:50.3	0	6s	+6	32°	22°
41	Tmp	195	1.548	13:42:31.2	13:42:28.8	0	2s	-2	13°	23°
42	Tmp	199	2.262	13:44:12.4	13:44:12.1	0	0s	0	1°	23°
43	Tmp	205	3.546	13:47:42.1	13:47:52.1	0	10s	+10	32°	23°
44	Tmp	207	3.904	13:48:33.6	13:48:40.7	0	7s	+7	27°	23°
45	Tmp	212	5.181	13:52:04.2	13:52:28.4	0	24s	[+24]	40°	23°
46	Tmp	217	6.140	13:54:04.1	13:54:37.0	0	33s	[+33]	42°	23°
47	Tmp	221	0.227	13:56:55.2	13:56:37.0	0	18s	-18	42°	24°
48	Tmp	223	0.897	13:57:59.5	13:57:54.6	0	5s	-5	33°	24°
49	Tmp	226	1.791	13:59:16.2	13:59:14.6	0	2s	-2	26°	24°
50	Tmp	229	2.660	14:00:54.9	14:00:42.1	0	13s	-13	36°	24°
51	Tmp	233	3.380	14:02:13.2	14:02:09.1	0	4s	-4	32°	24°
52	Tmp	238	3.832	14:04:28.6	14:04:28.3	0	0s	0	1°	24°

PC	Tp	Trc	DistPC	Ideal	Passagem	Pen	Erro	Pontos	NoPC	AtePC
53	Tmp	243	5.036	14:07:55.2	14:07:55.2	0	0s	0	1°	24°
54	Tmp	248	5.917	14:10:01.6	14:10:02.9	0	1s	+1	8°	24°
55	Tmp	249	6.386	14:11:11.6	14:11:07.2	0	4s	-4	18°	24°
56	Tmp	252	7.223	14:13:16.3	14:13:13.5	0	3s	-3	21°	24°
57	Tmp	258	0.351	14:16:29.6	14:15:54.7	0	35s	-35	45°	24°
58	Tmp	259	0.796	14:17:20.5	14:17:23.6	0	3s	+3	25°	24°
59	Tmp	261	1.837	14:19:29.7	14:19:43.9	0	14s	+14	40°	24°
60	Tmp	264	2.685	14:21:22.6	14:21:44.8	0	22s	+22	41°	24°
61	Tmp	266	3.800	14:23:49.5	14:24:01.8	0	12s	+12	38°	24°
62	Tmp	272	0.160	14:26:21.8	14:26:26.2	0	4s	+4	37°	24°
63	Tmp	275	1.453	14:29:44.6	14:29:54.0	0	9s	+9	32°	24°
64	Tmp	277	1.801	14:30:41.6	14:30:42.2	0	1s	+1	10°	24°
65	Tmp	283	4.174	14:35:16.7	14:35:37.1	0	20s	+20	37°	24°
66	Tmp	284	5.343	14:37:24.5	14:37:35.8	0	11s	+11	32°	24°
67	Tmp	289	7.162	14:40:44.8	14:40:42.6	0	2s	-2	18°	23°
68	Tmp	296	8.797	14:44:09.2	14:44:06.6	0	3s	-3	20°	23°
69	Tmp	301	10.847	14:48:28.5	14:48:30.6	0	2s	+2	16°	23°

Num	114	Pen	0	PCZ	6	Total PP	407	Col. Final	23°
-----	-----	-----	---	-----	---	----------	-----	------------	-----





GRAVATA - PE - Mitsubishi MotorSports 2023

Performance Individual

PC	Tp	Trc	DistPC	Ideal	Passagem	Pen	Erro	Pontos	NoPC	AtePC	PC	Tp	Trc	DistPC	Ideal	Passagem	Pen	Erro	Pontos	NoPC	AtePC										
N u m	115	115 / Josiberto de Souza Filho / Harrison Coutinho de Souza																													
		Cat / NL / Largada		LIGHT / 113 / 10:33:00																											
		João Pessoa-PB									PAJERO SPORT HPE 2.4 DI-D 4X4 A																				
1	Tmp	3	0.275	11:03:32.4	11:03:33.7	0	1s	+1	6°	5°	53	Tmp	243	5.036	13:53:55.2	13:54:34.6	0	39s	[+39]	44°	10°										
2	Tmp	8	1.269	11:05:37.1	11:05:37.4	0	0s	0	1°	1°	54	Tmp	248	5.917	13:56:01.6	13:56:03.0	0	1s	+1	9°	9°										
3	Tmp	9	1.778	11:06:35.9	11:06:32.4	0	4s	-4	14°	9°	55	Tmp	249	6.386	13:57:11.6	13:57:10.2	0	1s	-1	6°	9°										
4	Tmp	12	2.914	11:08:41.6	11:08:38.5	0	3s	-3	9°	9°	56	Tmp	252	7.223	13:59:16.3	13:59:18.5	0	2s	+2	15°	9°										
5	Tmp	17	3.721	11:10:20.4	11:10:25.7	0	5s	+5	23°	9°	57	Tmp	258	0.351	14:02:29.6	14:02:37.6	0	8s	[+8]	35°	9°										
6	Tmp	23	4.938	11:13:05.3	11:13:05.0	0	0s	0	1°	3°	58	Tmp	259	0.796	14:03:20.5	14:03:19.9	0	1s	-1	9°	10°										
7	Tmp	30	0.349	11:17:27.6	11:17:24.3	0	3s	-3	17°	6°	59	Tmp	261	1.837	14:05:29.7	14:05:30.1	0	0s	0	1°	10°										
8	Tmp	36	1.737	11:21:01.1	11:20:58.7	0	2s	-2	11°	6°	60	Tmp	264	2.685	14:07:22.6	14:07:23.0	0	0s	0	1°	8°										
9	Tmp	37	2.575	11:22:30.2	11:22:32.5	0	2s	+2	14°	8°	61	Tmp	266	3.800	14:09:49.5	14:09:48.2	0	1s	-1	3°	9°										
10	Tmp	43	4.719	11:26:54.7	11:26:55.0	0	0s	0	1°	6°	62	Tmp	272	0.160	14:12:21.8	14:12:22.2	0	0s	0	1°	9°										
11	Tmp	51	6.654	11:32:01.7	11:31:58.9	0	3s	-3	18°	8°	63	Tmp	275	1.453	14:15:44.6	14:15:42.5	0	2s	-2	17°	9°										
12	Tmp	54	7.048	11:32:45.4	11:32:44.3	0	1s	-1	4°	8°	64	Tmp	277	1.801	14:16:41.6	14:16:39.7	0	2s	-2	19°	9°										
13	Tmp	62	8.874	11:36:52.4	11:36:55.1	0	3s	+3	20°	8°	65	Tmp	283	4.174	14:21:16.7	14:21:14.2	0	3s	-3	16°	9°										
14	Tmp	69	0.485	11:39:47.9	11:39:51.0	0	3s	+3	15°	9°	66	Tmp	284	5.343	14:23:24.5	14:23:19.2	0	5s	-5	16°	10°										
15	Tmp	71	1.018	11:41:14.3	11:41:12.5	0	2s	-2	15°	8°	67	Tmp	289	7.162	14:26:44.8	14:26:43.8	0	1s	-1	8°	10°										
16	Tmp	74	2.259	11:44:13.8	11:44:16.7	0	3s	+3	12°	10°	68	Tmp	296	8.797	14:30:09.2	14:30:08.5	0	1s	-1	12°	10°										
17	Tmp	81	0.392	11:48:04.8	11:48:07.4	0	3s	+3	17°	11°	69	Tmp	301	10.847	14:34:28.5	14:34:25.8	0	3s	-3	22°	10°										
18	Tmp	85	1.460	11:50:16.9	11:50:13.1	0	4s	-4	19°	11°	<table border="1" style="width: 100%; border-collapse: collapse;"> <tr> <td>Num</td><td>115</td><td>Pen</td><td>0</td><td>PCZ</td><td>13</td><td>Total PP</td><td>112</td><td>Col. Final</td><td>10°</td> </tr> </table>											Num	115	Pen	0	PCZ	13	Total PP	112	Col. Final	10°
Num	115	Pen	0	PCZ	13	Total PP	112	Col. Final	10°																						
19	Tmp	87	2.321	11:52:05.6	11:52:04.1	0	2s	-2	11°	12°																					
20	Tmp	94	3.664	11:54:52.1	11:54:51.7	0	0s	0	1°	12°																					
21	Tmp	96	4.920	11:57:22.9	11:57:19.3	0	4s	-4	20°	12°																					
22	Tmp	101	6.570	12:00:43.0	12:00:44.0	0	1s	+1	5°	11°																					
23	Tmp	104	0.502	12:03:49.1	12:03:50.3	0	1s	+1	6°	11°																					
24	Tmp	109	2.018	12:07:05.9	12:07:08.2	0	2s	+2	20°	11°																					
25	Tmp	116	0.857	12:12:53.4	12:12:53.3	0	0s	0	1°	10°																					
26	Tmp	122	2.711	12:16:13.5	12:16:16.8	0	3s	+3	21°	11°																					
27	Tmp	132	5.122	12:20:51.9	12:20:51.5	0	0s	0	1°	8°																					
28	Tmp	138	6.323	12:23:24.5	12:23:26.9	0	2s	+2	9°	10°																					
29	Tmp	142	7.282	12:25:32.8	12:26:58.1	0	1m25s	[+85]	43°	11°																					
30	Tmp	148	0.270	12:28:15.6	12:28:13.8	0	2s	-2	24°	11°																					
31	Tmp	157	3.334	12:34:07.7	12:34:07.4	0	0s	0	1°	9°																					
32	Tmp	160	3.935	12:35:40.2	12:35:41.5	0	1s	+1	6°	8°																					
33	Tmp	165	4.937	12:37:55.7	12:37:51.1	0	5s	-5	26°	11°																					
34	Tmp	166	5.903	12:40:50.7	12:40:50.1	0	1s	-1	4°	10°																					
35	Tmp	167	6.136	12:41:14.9	12:41:15.2	0	0s	0	1°	8°																					
36	Tmp	170	6.982	12:42:56.7	12:43:03.1	0	6s	[+6]	31°	10°																					
37	Tmp	174	8.116	12:45:14.5	12:45:21.9	0	7s	[+7]	34°	10°																					
38	Tmp	179	9.398	12:47:35.9	12:47:34.7	0	1s	-1	6°	9°																					
39	Tmp	183	11.045	12:50:13.1	12:50:14.4	0	1s	+1	5°	9°																					
40	Tmp	189	0.306	13:25:44.7	13:25:47.1	0	2s	+2	14°	9°																					
41	Tmp	195	1.548	13:28:31.2	13:28:33.3	0	2s	+2	14°	9°																					
42	Tmp	199	2.262	13:30:12.4	13:30:16.5	0	4s	+4	26°	8°																					
43	Tmp	205	3.546	13:33:42.1	13:33:50.9	0	9s	[+9]	31°	8°																					
44	Tmp	207	3.904	13:34:33.6	13:34:42.7	0	9s	[+9]	30°	10°																					
45	Tmp	212	5.181	13:38:04.2	13:38:06.0	0	2s	+2	11°	11°																					
46	Tmp	217	6.140	13:40:04.1	13:40:04.9	0	1s	+1	5°	10°																					
47	Tmp	221	0.227	13:42:55.2	13:42:54.9	0	0s	0	2°	9°																					
48	Tmp	223	0.897	13:43:59.5	13:43:58.5	0	1s	-1	12°	9°																					
49	Tmp	226	1.791	13:45:16.2	13:45:16.1	0	0s	0	1°	9°																					
50	Tmp	229	2.660	13:46:54.9	13:46:50.1	0	5s	-5	24°	10°																					
51	Tmp	233	3.380	13:48:13.2	13:48:10.5	0	3s	-3	28°	9°																					
52	Tmp	238	3.832	13:50:28.6	13:50:29.6	0	1s	+1	5°	9°																					





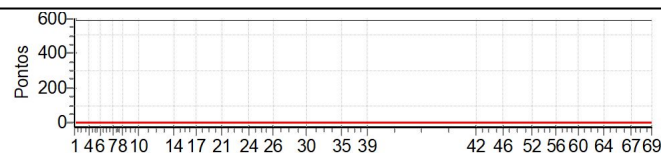
GRAVATA - PE - Mitsubishi MotorSports 2023

Performance Individual

PC	Tp	Trc	DistPC	Ideal	Passagem	Pen	Erro	Pontos	NoPC	AtePC
N u m	116	116 / Lourival Nunes de Souza Jr / Vivian Meirelle P de Lima								
		Cat / NL / Largada		LIGHT / 116 / 10:36:00						
		Gravatá-PE				PAJERO FULL 3 PORTAS				
PC	Tp	Trc	DistPC	Ideal	Passagem	Pen	Erro	Pontos	NoPC	AtePC
1	Tmp	3	0.275	11:06:32.4	12:23:35.8	0	01h17m	[+600]	62°	53°
2	Tmp	8	1.269	11:08:37.1	12:27:42.4	0	01h19m	[+600]	62°	61°
3	Tmp	9	1.778	11:09:35.9	12:30:28.2	0	01h20m	[+600]	60°	61°
4	Tmp	12	2.914	11:11:41.6	12:34:20.2	0	01h22m	[+600]	59°	62°
5	Tmp	17	3.721	11:13:20.4	12:38:46.4	0	01h25m	[+600]	59°	62°
6	Tmp	23	4.938	11:16:05.3	12:42:47.8	0	01h26m	[+600]	59°	62°
7	Tmp	30	0.349	11:20:27.6	--:--:--	0		+600	59°	62°
8	Tmp	36	1.737	11:24:01.1	--:--:--	0		+600	59°	62°
9	Tmp	37	2.575	11:25:30.2	--:--:--	0		+600	60°	62°
10	Tmp	43	4.719	11:29:54.7	--:--:--	0		+600	59°	62°
11	Tmp	51	6.654	11:35:01.7	--:--:--	0		+600	60°	62°
12	Tmp	54	7.048	11:35:45.4	--:--:--	0		+600	60°	62°
13	Tmp	62	8.874	11:39:52.4	--:--:--	0		+600	61°	63°
14	Tmp	69	0.485	11:42:47.9	--:--:--	0		+600	60°	63°
15	Tmp	71	1.018	11:44:14.3	--:--:--	0		+600	60°	63°
16	Tmp	74	2.259	11:47:13.8	--:--:--	0		+600	60°	63°
17	Tmp	81	0.392	11:51:04.8	--:--:--	0		+600	60°	63°
18	Tmp	85	1.460	11:53:16.9	--:--:--	0		+600	60°	63°
19	Tmp	87	2.321	11:55:05.6	--:--:--	0		+600	60°	63°
20	Tmp	94	3.664	11:57:52.1	--:--:--	0		+600	60°	63°
21	Tmp	96	4.920	12:00:22.9	--:--:--	0		+600	59°	63°
22	Tmp	101	6.570	12:03:43.0	--:--:--	0		+600	59°	63°
23	Tmp	104	0.502	12:06:49.1	--:--:--	0		+600	61°	63°
24	Tmp	109	2.018	12:10:05.9	--:--:--	0		+600	61°	63°
25	Tmp	116	0.857	12:15:53.4	--:--:--	0		+600	61°	63°
26	Tmp	122	2.711	12:19:13.5	--:--:--	0		+600	59°	63°
27	Tmp	132	5.122	12:23:51.9	--:--:--	0		+600	60°	63°
28	Tmp	138	6.323	12:26:24.5	--:--:--	0		+600	60°	63°
29	Tmp	142	7.282	12:28:32.8	--:--:--	0		+600	59°	63°
30	Tmp	148	0.270	12:31:15.6	--:--:--	0		+600	61°	64°
31	Tmp	157	3.334	12:37:07.7	--:--:--	0		+600	62°	64°
32	Tmp	160	3.935	12:38:40.2	--:--:--	0		+600	62°	64°
33	Tmp	165	4.937	12:40:55.7	--:--:--	0		+600	62°	64°
34	Tmp	166	5.903	12:43:50.7	--:--:--	0		+600	62°	64°
35	Tmp	167	6.136	12:44:14.9	--:--:--	0		+600	62°	64°
36	Tmp	170	6.982	12:45:56.7	--:--:--	0		+600	62°	64°
37	Tmp	174	8.116	12:48:14.5	--:--:--	0		+600	61°	64°
38	Tmp	179	9.398	12:50:35.9	--:--:--	0		+600	61°	64°
39	Tmp	183	11.045	12:53:13.1	--:--:--	0		+600	61°	64°
40	Tmp	189	0.306	13:28:44.7	--:--:--	0		+600	60°	64°
41	Tmp	195	1.548	13:31:31.2	--:--:--	0		+600	60°	64°
42	Tmp	199	2.262	13:33:12.4	--:--:--	0		+600	60°	64°
43	Tmp	205	3.546	13:36:42.1	--:--:--	0		+600	60°	64°
44	Tmp	207	3.904	13:37:33.6	--:--:--	0		+600	60°	64°
45	Tmp	212	5.181	13:41:04.2	--:--:--	0		+600	60°	64°
46	Tmp	217	6.140	13:43:04.1	--:--:--	0		+600	60°	64°
47	Tmp	221	0.227	13:45:55.2	--:--:--	0		+600	60°	64°
48	Tmp	223	0.897	13:46:59.5	--:--:--	0		+600	60°	64°
49	Tmp	226	1.791	13:48:16.2	--:--:--	0		+600	60°	64°
50	Tmp	229	2.660	13:49:54.9	--:--:--	0		+600	60°	64°
51	Tmp	233	3.380	13:51:13.2	--:--:--	0		+600	60°	64°
52	Tmp	238	3.832	13:53:28.6	--:--:--	0		+600	60°	64°

PC	Tp	Trc	DistPC	Ideal	Passagem	Pen	Erro	Pontos	NoPC	AtePC
53	Tmp	243	5.036	13:56:55.2	--:--:--	0		+600	60°	64°
54	Tmp	248	5.917	13:59:01.6	--:--:--	0		+600	59°	64°
55	Tmp	249	6.386	14:00:11.6	--:--:--	0		+600	60°	64°
56	Tmp	252	7.223	14:02:16.3	--:--:--	0		+600	60°	64°
57	Tmp	258	0.351	14:05:29.6	--:--:--	0		+600	59°	64°
58	Tmp	259	0.796	14:06:20.5	--:--:--	0		+600	59°	64°
59	Tmp	261	1.837	14:08:29.7	--:--:--	0		+600	60°	64°
60	Tmp	264	2.685	14:10:22.6	--:--:--	0		+600	60°	64°
61	Tmp	266	3.800	14:12:49.5	--:--:--	0		+600	60°	64°
62	Tmp	272	0.160	14:15:21.8	--:--:--	0		+600	59°	64°
63	Tmp	275	1.453	14:18:44.6	--:--:--	0		+600	59°	64°
64	Tmp	277	1.801	14:19:41.6	--:--:--	0		+600	60°	64°
65	Tmp	283	4.174	14:24:16.7	--:--:--	0		+600	59°	64°
66	Tmp	284	5.343	14:26:24.5	--:--:--	0		+600	59°	64°
67	Tmp	289	7.162	14:29:44.8	--:--:--	0		+600	58°	64°
68	Tmp	296	8.797	14:33:09.2	--:--:--	0		+600	58°	64°
69	Tmp	301	10.847	14:37:28.5	--:--:--	0		+600	58°	64°

Num	116	Pen	0	PCZ	0	Total PP	37800	Col. Final	NC
-----	-----	-----	---	-----	---	----------	-------	------------	----





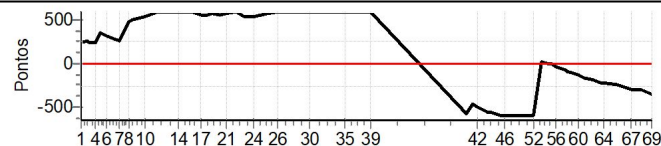
GRAVATA - PE - Mitsubishi MotorSports 2023

Performance Individual

PC	Tp	Trc	DistPC	Ideal	Passagem	Pen	Erro	Pontos	NoPC	AtePC
N u m	118	118 / Wallas Silva / Jose Daniel da Silva								
		Cat / NL / Largada		LIGHT / 144 / 11:04:00						
		Gravatá-PE				PAJERO TR4 4X4				
PC	Tp	Trc	DistPC	Ideal	Passagem	Pen	Erro	Pontos	NoPC	AtePC
1	Tmp	3	0.275	11:34:32.4	11:38:40.4	0	4m08s	+248	56°	48°
2	Tmp	8	1.269	11:36:37.1	11:40:52.5	0	4m15s	+255	56°	55°
3	Tmp	9	1.778	11:37:35.9	11:41:45.9	0	4m10s	+250	56°	55°
4	Tmp	12	2.914	11:39:41.6	11:43:45.8	0	4m04s	+244	56°	56°
5	Tmp	17	3.721	11:41:20.4	11:47:09.4	0	5m49s	+349	57°	56°
6	Tmp	23	4.938	11:44:05.3	11:49:16.9	0	5m12s	+312	56°	55°
7	Tmp	30	0.349	11:48:27.6	11:52:57.5	0	4m30s	+270	55°	55°
8	Tmp	36	1.737	11:52:01.1	12:00:12.7	0	8m12s	+492	57°	55°
9	Tmp	37	2.575	11:53:30.2	12:01:57.8	0	8m28s	+508	57°	55°
10	Tmp	43	4.719	11:57:54.7	12:07:03.0	0	9m08s	+548	58°	55°
11	Tmp	51	6.654	12:03:01.7	12:13:40.2	0	10m39s	[+600]	58°	55°
12	Tmp	54	7.048	12:03:45.4	12:14:24.1	0	10m39s	[+600]	58°	56°
13	Tmp	62	8.874	12:07:52.4	12:18:52.6	0	11m00s	[+600]	59°	56°
14	Tmp	69	0.485	12:10:47.9	12:20:57.3	0	10m09s	[+600]	57°	57°
15	Tmp	71	1.018	12:12:14.3	12:22:17.0	0	10m03s	[+600]	57°	57°
16	Tmp	74	2.259	12:15:13.8	12:26:02.6	0	10m49s	[+600]	57°	57°
17	Tmp	81	0.392	12:19:04.8	12:28:33.9	0	9m29s	+569	57°	57°
18	Tmp	85	1.460	12:21:16.9	12:30:44.9	0	9m28s	+568	57°	57°
19	Tmp	87	2.321	12:23:05.6	12:32:42.0	0	9m36s	+576	57°	58°
20	Tmp	94	3.664	12:25:52.1	12:35:14.4	0	9m22s	+562	57°	58°
21	Tmp	96	4.920	12:28:22.9	12:38:00.9	0	9m38s	+578	56°	58°
22	Tmp	101	6.570	12:31:43.0	12:41:41.5	0	9m59s	+599	57°	58°
23	Tmp	104	0.502	12:34:49.1	12:43:46.4	0	8m57s	+537	55°	58°
24	Tmp	109	2.018	12:38:05.9	12:47:17.0	0	9m11s	+551	58°	58°
25	Tmp	116	0.857	12:43:53.4	12:53:36.8	0	9m43s	+583	58°	58°
26	Tmp	122	2.711	12:47:13.5	12:57:32.0	0	10m19s	[+600]	57°	58°
27	Tmp	132	5.122	12:51:51.9	13:03:08.5	0	11m17s	+600	58°	58°
28	Tmp	138	6.323	12:54:24.5	13:06:08.2	0	11m44s	+600	58°	58°
29	Tmp	142	7.282	12:56:32.8	13:08:52.1	0	12m19s	+600	57°	58°
30	Tmp	148	0.270	12:59:15.6	13:11:10.7	0	11m55s	+600	59°	58°
31	Tmp	157	3.334	13:05:07.7	13:18:42.8	0	13m35s	+600	60°	58°
32	Tmp	160	3.935	13:06:40.2	13:20:29.9	0	13m50s	+600	60°	59°
33	Tmp	165	4.937	13:08:55.7	13:22:57.0	0	14m01s	+600	59°	59°
34	Tmp	166	5.903	13:11:50.7	13:26:12.2	0	14m22s	+600	59°	59°
35	Tmp	167	6.136	13:12:14.9	13:26:44.2	0	14m29s	+600	59°	59°
36	Tmp	170	6.982	13:13:56.7	13:28:31.3	0	14m35s	+600	59°	59°
37	Tmp	174	8.116	13:16:14.5	13:31:17.9	0	15m03s	+600	58°	59°
38	Tmp	179	9.398	13:18:35.9	13:34:44.2	0	16m08s	+600	58°	59°
39	Tmp	183	11.045	13:21:13.1	13:37:23.3	0	16m10s	+600	58°	60°
40	Tmp	189	0.306	13:56:44.7	13:46:58.4	0	9m46s	-586	57°	60°
41	Tmp	195	1.548	13:59:31.2	13:51:45.5	0	7m46s	-466	56°	61°
42	Tmp	199	2.262	14:01:12.4	13:52:51.2	0	8m21s	-501	56°	61°
43	Tmp	205	3.546	14:04:42.1	13:55:22.3	0	9m20s	-560	56°	61°
44	Tmp	207	3.904	14:05:33.6	13:56:09.2	0	9m24s	-564	56°	62°
45	Tmp	212	5.181	14:09:04.2	13:59:05.5	0	9m59s	-599	57°	62°
46	Tmp	217	6.140	14:11:04.1	14:00:17.6	0	10m47s	-600	58°	62°
47	Tmp	221	0.227	14:13:55.2	14:02:18.7	0	11m37s	-600	58°	62°
48	Tmp	223	0.897	14:14:59.5	14:03:18.3	0	11m41s	-600	58°	62°
49	Tmp	226	1.791	14:16:16.2	14:04:32.9	0	11m43s	-600	58°	62°
50	Tmp	229	2.660	14:17:54.9	14:06:06.8	0	11m48s	-600	58°	62°
51	Tmp	233	3.380	14:19:13.2	14:07:33.9	0	11m39s	-600	58°	62°
52	Tmp	238	3.832	14:21:28.6	14:08:57.0	0	12m32s	-600	58°	62°

PC	Tp	Trc	DistPC	Ideal	Passagem	Pen	Erro	Pontos	NoPC	AtePC
53	Tmp	243	5.036	14:24:55.2	14:25:13.3	0	18s	+18	36°	62°
54	Tmp	248	5.917	14:27:01.6	14:27:06.4	0	5s	+5	29°	62°
55	Tmp	249	6.386	14:28:11.6	14:28:06.8	0	5s	-5	25°	62°
56	Tmp	252	7.223	14:30:16.3	14:29:43.5	0	33s	-33	44°	61°
57	Tmp	258	0.351	14:33:29.6	14:32:20.5	0	1m09s	-69	47°	61°
58	Tmp	259	0.796	14:34:20.5	14:32:54.7	0	1m26s	-86	48°	61°
59	Tmp	261	1.837	14:36:29.7	14:34:44.8	0	1m45s	-105	50°	60°
60	Tmp	264	2.685	14:38:22.6	14:36:08.4	0	2m14s	-134	50°	60°
61	Tmp	266	3.800	14:40:49.5	14:38:05.2	0	2m44s	-164	51°	60°
62	Tmp	272	0.160	14:43:21.8	14:40:13.8	0	3m08s	-188	53°	60°
63	Tmp	275	1.453	14:46:44.6	14:42:58.6	0	3m46s	-226	53°	60°
64	Tmp	277	1.801	14:47:41.6	14:43:50.7	0	3m51s	-231	53°	60°
65	Tmp	283	4.174	14:52:16.7	14:48:03.5	0	4m13s	-253	54°	60°
66	Tmp	284	5.343	14:54:24.5	14:49:57.8	0	4m27s	-267	54°	60°
67	Tmp	289	7.162	14:57:44.8	14:52:54.2	0	4m51s	-291	54°	60°
68	Tmp	296	8.797	15:01:09.2	14:56:07.5	0	5m02s	-302	53°	59°
69	Tmp	301	10.847	15:05:28.5	14:59:29.2	0	5m59s	-359	53°	59°

Num 118 Pen 0 PCZ 0 Total PP 26611 Col. Final 59°



Lourival Roldan
Diretor de Prova

Marcos Aurélio Perdigão
Comissário Desportivo CBA

