




ITAIPAVA - RJ - Mitsubishi MotorSports 2024

Performance Individual

PC	Tp	Trc	DistPC	Ideal	Passagem	Pen	Erro	Pontos	NoPC	AtePC	PC	Tp	Trc	DistPC	Ideal	Passagem	Pen	Erro	Pontos	NoPC	AtePC																
N	u	32	32 / Luiz Eduardo Papa Pereira / Tereza Martuscello Papa																																		
			Cat / NL / Largada			LIGHT / 50 / 09:30:00																															
			m									80°										Nova Iguaçu-RJ L200 TRITON SAVANA 2.4 D 4X4 AT															
PC	Tp	Trc	DistPC	Ideal	Passagem	Pen	Erro	Pontos	NoPC	AtePC	PC	Tp	Trc	DistPC	Ideal	Passagem	Pen	Erro	Pontos	NoPC	AtePC																
1	Tmp	2	0.145	10:10:17.4	10:10:22.5	0	5s	+5	68°	50°	53	Tmp	175	2.856	12:29:44.7	12:29:25.9	0	19s	-19	67°	80°																
2	Tmp	7	1.215	10:12:28.7	10:12:37.1	0	8s	+8	70°	68°	54	Tmp	178	3.775	12:31:40.7	12:31:20.1	0	21s	-21	72°	80°																
3	Tmp	9	1.650	10:13:18.3	10:13:33.9	0	16s	+16	75°	69°	55	Tmp	182	5.426	12:34:40.9	12:34:13.1	0	28s	-28	74°	80°																
4	Tmp	13	2.577	10:15:12.1	10:15:48.3	0	36s	+36	89°	71°	56	Tmp	184	6.008	12:35:44.9	12:35:18.1	0	27s	-27	74°	80°																
5	Tmp	15	3.146	10:16:18.0	10:17:01.4	0	43s	+43	89°	78°	57	Tmp	188	7.858	12:38:42.0	12:38:32.3	0	10s	-10	65°	80°																
6	Tmp	16	3.540	10:16:58.7	10:17:53.5	0	55s	+55	90°	83°	58	Tmp	193	0.799	12:49:02.3	12:47:36.7	0	1m26s	-86	82°	79°																
7	Tmp	19	4.155	10:18:07.3	10:19:10.0	0	1m03s	+63	91°	85°	59	Tmp	197	1.627	12:52:05.6	12:49:45.4	0	2m20s	-140	85°	79°																
8	Tmp	21	4.479	10:18:46.8	10:20:08.6	0	1m22s	+82	93°	87°	60	Tmp	200	2.207	12:53:20.6	12:50:59.8	0	2m21s	-141	85°	80°																
9	Tmp	25	5.157	10:20:08.5	10:21:31.1	0	1m23s	+83	93°	89°	61	Tmp	203	2.760	12:54:34.7	12:52:12.0	0	2m23s	-143	85°	79°																
10	Tmp	29	5.749	10:21:36.6	10:22:58.6	0	1m22s	+82	92°	88°	62	Tmp	206	3.296	12:55:45.4	12:53:14.7	0	2m31s	-151	85°	80°																
11	Tmp	31	6.188	10:22:38.7	10:23:52.9	0	1m14s	+74	92°	89°	63	Tmp	215	4.840	12:59:12.7	12:56:43.9	0	2m29s	-149	85°	80°																
12	Tmp	35	7.069	10:25:27.9	10:26:33.1	0	1m05s	+65	91°	89°	64	Tmp	216	5.448	13:00:26.1	12:58:01.6	0	2m25s	-145	85°	80°																
13	Tmp	37	7.643	10:26:43.5	10:28:10.5	0	1m27s	+87	92°	90°	65	Tmp	219	6.053	13:02:20.1	12:59:38.9	0	2m41s	-161	85°	80°																
14	Tmp	40	8.152	10:28:01.1	10:29:42.4	0	1m41s	+101	92°	91°	66	Tmp	223	6.960	13:04:21.9	13:01:39.3	0	2m43s	-163	85°	80°																
15	Tmp	42	8.467	10:28:40.4	10:30:25.7	0	1m45s	[+105]	92°	92°	67	Tmp	225	7.088	13:04:43.3	13:01:58.9	0	2m44s	-164	85°	80°																
16	Tmp	44	8.814	10:29:19.2	10:31:22.4	0	2m03s	[+123]	92°	92°	68	Tmp	229	7.855	13:06:03.9	13:03:23.3	0	2m41s	-161	85°	80°																
17	Tmp	46	9.509	10:30:46.2	10:32:57.2	0	2m11s	[+131]	92°	92°	69	Tmp	231	8.176	13:06:39.8	13:04:18.7	0	2m21s	-141	83°	80°																
18	Tmp	50	10.059	10:32:11.9	10:34:18.8	0	2m07s	[+127]	92°	92°	70	Tmp	234	8.703	13:07:28.8	13:05:19.3	0	2m10s	-130	83°	80°																
19	Tmp	53	10.374	10:32:49.8	10:35:01.2	0	2m11s	[+131]	92°	92°	71	Tmp	239	10.517	13:10:32.0	13:09:06.1	0	1m26s	-86	81°	80°																
20	Tmp	57	10.990	10:34:22.6	10:36:43.3	0	2m21s	[+141]	92°	92°	72	Tmp	240	11.100	13:11:29.4	13:10:18.8	0	1m11s	-71	80°	80°																
21	Tmp	59	11.410	10:35:35.6	10:38:05.9	0	2m30s	[+150]	92°	92°	73	Tmp	242	11.832	13:12:51.0	13:11:48.6	0	1m02s	-62	77°	80°																
22	Tmp	62	12.025	10:37:16.0	10:39:53.3	0	2m37s	[+157]	91°	92°	Num 32 Pen 0 PCZ 0 Total PP 3969 Col. Final 80°																										
23	Tmp	69	0.508	11:26:54.1	11:28:01.4	0	1m07s	+67	87°	92°																											
24	Tmp	70	0.904	11:27:28.4	11:28:36.7	0	1m08s	+68	87°	92°																											
25	Tmp	75	1.739	11:28:50.3	11:30:06.7	0	1m16s	+76	88°	92°																											
26	Tmp	78	2.297	11:29:51.1	11:31:00.7	0	1m10s	+70	89°	92°																											
27	Tmp	80	2.948	11:30:57.8	11:31:54.9	0	57s	+57	86°	92°																											
28	Tmp	81	3.474	11:31:48.6	11:32:39.5	0	51s	+51	87°	91°																											
29	Tmp	83	4.277	11:33:10.4	11:34:01.4	0	51s	+51	86°	90°																											
30	Tmp	86	4.782	11:34:04.9	11:34:49.1	0	44s	+44	84°	90°																											
31	Tmp	88	5.255	11:35:00.8	11:35:37.9	0	37s	+37	82°	90°																											
32	Tmp	96	6.245	11:37:22.9	11:37:21.6	0	1s	-1	24°	90°																											
33	Tmp	98	6.680	11:38:18.3	11:38:14.6	0	4s	-4	59°	90°																											
34	Tmp	103	1.275	11:47:18.8	11:47:26.2	0	7s	+7	62°	89°																											
35	Tmp	104	1.834	11:48:32.1	11:48:43.3	0	11s	+11	63°	89°																											
36	Tmp	110	2.781	11:50:12.4	11:50:18.1	0	6s	+6	59°	89°																											
37	Tmp	115	3.786	11:52:03.4	11:52:01.0	0	2s	-2	44°	88°																											
38	Tmp	116	4.192	11:52:42.8	11:52:49.4	0	7s	+7	59°	86°																											
39	Tmp	119	6.172	11:56:09.7	11:56:39.0	0	29s	+29	73°	86°																											
40	Tmp	129	0.822	12:04:30.1	12:03:58.1	0	32s	-32	78°	85°																											
41	Tmp	132	1.538	12:05:43.5	12:05:23.6	0	20s	-20	77°	84°																											
42	Tmp	136	2.118	12:07:00.5	12:06:32.4	0	28s	-28	78°	82°																											
43	Tmp	139	2.933	12:08:44.5	12:08:57.8	0	13s	+13	76°	82°																											
44	Tmp	142	3.754	12:10:41.6	12:10:40.8	0	1s	-1	17°	81°																											
45	Tmp	147	5.242	12:13:53.7	12:14:20.5	0	27s	+27	76°	81°																											
46	Tmp	150	6.293	12:15:45.9	12:16:43.3	0	57s	+57	81°	82°																											
47	Tmp	153	7.383	12:17:42.3	12:18:47.1	0	1m05s	+65	81°	82°																											
48	Tmp	155	7.988	12:18:46.9	12:19:35.2	0	48s	+48	79°	82°																											
49	Tmp	157	8.696	12:19:57.0	12:20:35.9	0	39s	+39	78°	82°																											
50	Tmp	160	9.787	12:21:57.7	12:22:27.7	0	30s	+30	74°	82°																											
51	Tmp	163	0.231	12:23:40.7	12:23:27.1	0	14s	-14	65°	82°																											
52	Tmp	173	2.395	12:28:37.5	12:28:29.6	0	8s	-8	61°	81°																											






ITAIPAVA - RJ - Mitsubishi MotorSports 2024

Performance Individual

PC	Tp	Trc	DistPC	Ideal	Passagem	Pen	Erro	Pontos	NoPC	AtePC	PC	Tp	Trc	DistPC	Ideal	Passagem	Pen	Erro	Pontos	NoPC	AtePC										
N u m	51	51 / Gustavo Ribeiro Xavier / Marta Urselino da Costa																													
		Cat / NL / Largada LIGHT / 51 / 09:31:00																													
		Seropedica-RJ L200 TRITON SPORT GLS AT																													
1	Tmp	2	0.145	10:11:17.4	10:11:18.1	0	1s	+1	37°	24°	53	Tmp	175	2.856	12:30:44.7	12:30:56.3	0	12s	[+12]	64°	30°										
2	Tmp	7	1.215	10:13:28.7	10:13:28.3	0	0s	0	14°	5°	54	Tmp	178	3.775	12:32:40.7	12:32:40.8	0	0s	0	17°	30°										
3	Tmp	9	1.650	10:14:18.3	10:14:16.8	0	2s	-2	44°	22°	55	Tmp	182	5.426	12:35:40.9	12:35:42.3	0	1s	+1	35°	30°										
4	Tmp	13	2.577	10:16:12.1	10:16:09.8	0	2s	-2	42°	24°	56	Tmp	184	6.008	12:36:44.9	12:36:52.0	0	7s	+7	66°	30°										
5	Tmp	15	3.146	10:17:18.0	10:17:16.4	0	2s	-2	50°	29°	57	Tmp	188	7.858	12:39:42.0	12:39:44.2	0	2s	+2	40°	30°										
6	Tmp	16	3.540	10:17:58.7	10:17:56.8	0	2s	-2	44°	32°	58	Tmp	193	0.799	12:50:02.3	12:50:19.0	0	17s	[+17]	69°	31°										
7	Tmp	19	4.155	10:19:07.3	10:19:06.6	0	1s	-1	32°	26°	59	Tmp	197	1.627	12:53:05.6	12:53:07.5	0	2s	+2	33°	31°										
8	Tmp	21	4.479	10:19:46.8	10:19:45.7	0	1s	-1	28°	24°	60	Tmp	200	2.207	12:54:20.6	12:54:20.3	0	0s	0	13°	31°										
9	Tmp	25	5.157	10:21:08.5	10:21:06.7	0	2s	-2	35°	25°	61	Tmp	203	2.760	12:55:34.7	12:55:36.8	0	2s	+2	42°	30°										
10	Tmp	29	5.749	10:22:36.6	10:22:34.3	0	2s	-2	31°	23°	62	Tmp	206	3.296	12:56:45.4	12:56:39.0	0	6s	-6	65°	32°										
11	Tmp	31	6.188	10:23:38.7	10:23:39.7	0	1s	+1	20°	24°	63	Tmp	215	4.840	13:00:12.7	13:00:21.7	0	9s	+9	66°	32°										
12	Tmp	35	7.069	10:26:27.9	10:26:27.0	0	1s	-1	28°	24°	64	Tmp	216	5.448	13:01:26.1	13:01:21.9	0	4s	-4	52°	32°										
13	Tmp	37	7.643	10:27:43.5	10:27:44.4	0	1s	+1	24°	21°	65	Tmp	219	6.053	13:03:20.1	13:03:20.4	0	0s	0	8°	32°										
14	Tmp	40	8.152	10:29:01.1	10:29:00.1	0	1s	-1	26°	19°	66	Tmp	223	6.960	13:05:21.9	13:05:17.1	0	5s	-5	50°	32°										
15	Tmp	42	8.467	10:29:40.4	10:29:39.2	0	1s	-1	25°	19°	67	Tmp	225	7.088	13:05:43.3	13:05:44.6	0	1s	+1	20°	32°										
16	Tmp	44	8.814	10:30:19.2	10:30:22.5	0	3s	+3	44°	19°	68	Tmp	229	7.855	13:07:03.9	13:07:03.6	0	0s	0	6°	32°										
17	Tmp	46	9.509	10:31:46.2	10:31:45.4	0	1s	-1	21°	18°	69	Tmp	231	8.176	13:07:39.8	13:07:42.6	0	3s	+3	47°	31°										
18	Tmp	50	10.059	10:33:11.9	10:33:11.6	0	0s	0	7°	15°	70	Tmp	234	8.703	13:08:28.8	13:08:31.3	0	3s	+3	47°	31°										
19	Tmp	53	10.374	10:33:49.8	10:33:54.8	0	5s	+5	47°	14°	71	Tmp	239	10.517	13:11:32.0	13:11:49.3	0	17s	[+17]	65°	31°										
20	Tmp	57	10.990	10:35:22.6	10:35:35.0	0	12s	[+12]	64°	16°	72	Tmp	240	11.100	13:12:29.4	13:12:51.2	0	22s	[+22]	66°	32°										
21	Tmp	59	11.410	10:36:35.6	10:36:44.1	0	9s	+9	58°	17°	73	Tmp	242	11.832	13:13:51.0	13:14:03.3	0	12s	[+12]	60°	32°										
22	Tmp	62	12.025	10:38:16.0	10:38:11.2	0	5s	-5	46°	17°	<table border="1"> <tr> <td>Num</td><td>51</td><td>Pen</td><td>0</td><td>PCZ</td><td>10</td><td>Total PP</td><td>177</td><td>Col. Final</td><td>32°</td> </tr> </table>											Num	51	Pen	0	PCZ	10	Total PP	177	Col. Final	32°
Num	51	Pen	0	PCZ	10	Total PP	177	Col. Final	32°																						
23	Tmp	69	0.508	11:27:54.1	11:27:55.9	0	2s	+2	52°	18°																					
24	Tmp	70	0.904	11:28:28.4	11:28:29.7	0	1s	+1	43°	18°																					
25	Tmp	75	1.739	11:29:50.3	11:29:51.3	0	1s	+1	39°	18°																					
26	Tmp	78	2.297	11:30:51.1	11:30:51.9	0	1s	+1	40°	18°																					
27	Tmp	80	2.948	11:31:57.8	11:31:58.5	0	1s	+1	36°	18°																					
28	Tmp	81	3.474	11:32:48.6	11:32:48.8	0	0s	0	16°	18°																					
29	Tmp	83	4.277	11:34:10.4	11:34:09.7	0	1s	-1	35°	16°																					
30	Tmp	86	4.782	11:35:04.9	11:35:07.2	0	2s	+2	46°	16°																					
31	Tmp	88	5.255	11:36:00.8	11:35:57.5	0	3s	-3	41°	16°																					
32	Tmp	96	6.245	11:38:22.9	11:38:21.8	0	1s	-1	23°	16°																					
33	Tmp	98	6.680	11:39:18.3	11:39:17.6	0	1s	-1	36°	16°																					
34	Tmp	103	1.275	11:48:18.8	11:48:18.0	0	1s	-1	30°	14°																					
35	Tmp	104	1.834	11:49:32.1	11:49:29.6	0	3s	-3	55°	17°																					
36	Tmp	110	2.781	11:51:12.4	11:51:10.7	0	2s	-2	44°	17°																					
37	Tmp	115	3.786	11:53:03.4	11:53:00.8	0	3s	-3	53°	17°																					
38	Tmp	116	4.192	11:53:42.8	11:53:39.8	0	3s	-3	51°	17°																					
39	Tmp	119	6.172	11:57:09.7	11:57:09.9	0	0s	0	9°	17°																					
40	Tmp	129	0.822	12:05:30.1	12:05:31.1	0	1s	+1	50°	17°																					
41	Tmp	132	1.538	12:06:43.5	12:06:43.2	0	0s	0	19°	17°																					
42	Tmp	136	2.118	12:08:00.5	12:08:02.9	0	2s	+2	50°	17°																					
43	Tmp	139	2.933	12:09:44.5	12:09:46.1	0	2s	+2	47°	17°																					
44	Tmp	142	3.754	12:11:41.6	12:11:40.6	0	1s	-1	16°	17°																					
45	Tmp	147	5.242	12:14:53.7	12:14:53.3	0	0s	0	12°	16°																					
46	Tmp	150	6.293	12:16:45.9	12:16:48.1	0	2s	+2	39°	16°																					
47	Tmp	153	7.383	12:18:42.3	12:18:53.0	0	11s	[+11]	61°	15°																					
48	Tmp	155	7.988	12:19:46.9	12:19:45.8	0	1s	-1	17°	15°																					
49	Tmp	157	8.696	12:20:57.0	12:20:54.6	0	2s	-2	34°	15°																					
50	Tmp	160	9.787	12:22:57.7	12:22:56.3	0	1s	-1	18°	15°																					
51	Tmp	163	0.231	12:24:40.7	12:23:49.6	0	51s	-51	77°	30°																					
52	Tmp	173	2.395	12:29:37.5	12:29:54.9	0	17s	[+17]	68°	30°																					






ITAIPAVA - RJ - Mitsubishi MotorSports 2024

Performance Individual

PC	Tp	Trc	DistPC	Ideal	Passagem	Pen	Erro	Pontos	NoPC	AtePC	PC	Tp	Trc	DistPC	Ideal	Passagem	Pen	Erro	Pontos	NoPC	AtePC										
N u m	52	52 / Saulo Bernardes de Souza / Matheus Mehler Elias Teixeira																													
				Cat / NL / Largada LIGHT / 52 / 09:32:00																											
	28°	Valinhos-SP									ECLIPSE CROSS HPE-S S-AWC																				
1	Tmp	2	0.145	10:12:17.4	10:12:15.8	0	2s	-2	48°	87°	53	Tmp	175	2.856	12:31:44.7	12:31:43.3	0	1s	-1	22°	29°										
2	Tmp	7	1.215	10:14:28.7	10:14:28.5	0	0s	0	13°	42°	54	Tmp	178	3.775	12:33:40.7	12:33:38.9	0	2s	-2	45°	28°										
3	Tmp	9	1.650	10:15:18.3	10:15:17.7	0	1s	-1	32°	32°	55	Tmp	182	5.426	12:36:40.9	12:36:38.7	0	2s	-2	50°	29°										
4	Tmp	13	2.577	10:17:12.1	10:17:10.3	0	2s	-2	41°	29°	56	Tmp	184	6.008	12:37:44.9	12:37:42.0	0	3s	-3	51°	29°										
5	Tmp	15	3.146	10:18:18.0	10:18:15.9	0	2s	-2	49°	33°	57	Tmp	188	7.858	12:40:42.0	12:40:38.7	0	3s	-3	50°	29°										
6	Tmp	16	3.540	10:18:58.7	10:18:57.7	0	1s	-1	35°	31°	58	Tmp	193	0.799	12:51:02.3	12:51:02.7	0	0s	0	15°	29°										
7	Tmp	19	4.155	10:20:07.3	10:20:05.8	0	2s	-2	41°	32°	59	Tmp	197	1.627	12:54:05.6	12:54:05.3	0	0s	0	13°	28°										
8	Tmp	21	4.479	10:20:46.8	10:20:44.4	0	2s	-2	39°	31°	60	Tmp	200	2.207	12:55:20.6	12:55:20.7	0	0s	0	12°	28°										
9	Tmp	25	5.157	10:22:08.5	10:22:06.0	0	3s	-3	44°	29°	61	Tmp	203	2.760	12:56:34.7	12:56:34.2	0	1s	-1	25°	29°										
10	Tmp	29	5.749	10:23:36.6	10:23:33.5	0	3s	-3	41°	30°	62	Tmp	206	3.296	12:57:45.4	12:57:44.4	0	1s	-1	32°	29°										
11	Tmp	31	6.188	10:24:38.7	10:24:35.5	0	3s	-3	45°	33°	63	Tmp	215	4.840	13:01:12.7	13:01:11.8	0	1s	-1	26°	27°										
12	Tmp	35	7.069	10:27:27.9	10:27:24.3	0	4s	-4	47°	36°	64	Tmp	216	5.448	13:02:26.1	13:02:24.1	0	2s	-2	36°	27°										
13	Tmp	37	7.643	10:28:43.5	10:28:40.5	0	3s	-3	37°	35°	65	Tmp	219	6.053	13:04:20.1	13:04:17.8	0	2s	-2	29°	26°										
14	Tmp	40	8.152	10:30:01.1	10:29:57.2	0	4s	-4	46°	34°	66	Tmp	223	6.960	13:06:21.9	13:06:16.6	0	5s	-5	49°	26°										
15	Tmp	42	8.467	10:30:40.4	10:30:38.5	0	2s	-2	32°	31°	67	Tmp	225	7.088	13:06:43.3	13:06:41.7	0	2s	-2	30°	26°										
16	Tmp	44	8.814	10:31:19.2	10:31:18.9	0	0s	0	7°	30°	68	Tmp	229	7.855	13:08:03.9	13:07:59.7	0	4s	-4	49°	27°										
17	Tmp	46	9.509	10:32:46.2	10:32:41.6	0	5s	-5	54°	29°	69	Tmp	231	8.176	13:08:39.8	13:08:36.8	0	3s	-3	46°	26°										
18	Tmp	50	10.059	10:34:11.9	10:34:10.0	0	2s	-2	23°	29°	70	Tmp	234	8.703	13:09:28.8	13:09:25.4	0	3s	-3	46°	27°										
19	Tmp	53	10.374	10:34:49.8	10:34:47.8	0	2s	-2	30°	29°	71	Tmp	239	10.517	13:12:32.0	13:12:27.5	0	5s	-5	49°	28°										
20	Tmp	57	10.990	10:36:22.6	10:36:18.6	0	4s	-4	41°	30°	72	Tmp	240	11.100	13:13:29.4	13:13:26.1	0	3s	-3	40°	28°										
21	Tmp	59	11.410	10:37:35.6	10:37:30.3	0	5s	-5	46°	31°	73	Tmp	242	11.832	13:14:51.0	13:14:48.9	0	2s	-2	28°	28°										
22	Tmp	62	12.025	10:39:16.0	10:39:11.0	0	5s	-5	45°	31°	<table border="1" style="width: 100%; border-collapse: collapse; font-size: 8px;"> <tr> <td>Num</td><td>52</td><td>Pen</td><td>0</td><td>PCZ</td><td>7</td><td>Total PP</td><td>159</td><td>Col. Final</td><td>28°</td> </tr> </table>											Num	52	Pen	0	PCZ	7	Total PP	159	Col. Final	28°
Num	52	Pen	0	PCZ	7	Total PP	159	Col. Final	28°																						
23	Tmp	69	0.508	11:28:54.1	11:28:53.7	0	0s	0	22°	30°																					
24	Tmp	70	0.904	11:29:28.4	11:29:27.9	0	1s	-1	42°	30°																					
25	Tmp	75	1.739	11:30:50.3	11:30:48.1	0	2s	-2	55°	30°																					
26	Tmp	78	2.297	11:31:51.1	11:31:49.8	0	1s	-1	39°	30°																					
27	Tmp	80	2.948	11:32:57.8	11:32:56.4	0	1s	-1	35°	30°																					
28	Tmp	81	3.474	11:33:48.6	11:33:48.1	0	1s	-1	38°	30°																					
29	Tmp	83	4.277	11:35:10.4	11:35:09.2	0	1s	-1	34°	30°																					
30	Tmp	86	4.782	11:36:04.9	11:36:03.7	0	1s	-1	37°	30°																					
31	Tmp	88	5.255	11:37:00.8	11:36:57.6	0	3s	-3	40°	30°																					
32	Tmp	96	6.245	11:39:22.9	11:39:21.3	0	2s	-2	41°	30°																					
33	Tmp	98	6.680	11:40:18.3	11:40:16.4	0	2s	-2	46°	30°																					
34	Tmp	103	1.275	11:49:18.8	11:49:18.8	0	0s	0	20°	28°																					
35	Tmp	104	1.834	11:50:32.1	11:50:31.6	0	1s	-1	32°	28°																					
36	Tmp	110	2.781	11:52:12.4	11:52:11.3	0	1s	-1	28°	28°																					
37	Tmp	115	3.786	11:54:03.4	11:54:02.0	0	1s	-1	30°	28°																					
38	Tmp	116	4.192	11:54:42.8	11:54:41.3	0	2s	-2	42°	28°																					
39	Tmp	119	6.172	11:58:09.7	11:58:07.5	0	2s	-2	35°	27°																					
40	Tmp	129	0.822	12:06:30.1	12:06:29.3	0	1s	-1	49°	27°																					
41	Tmp	132	1.538	12:07:43.5	12:07:42.9	0	1s	-1	41°	27°																					
42	Tmp	136	2.118	12:09:00.5	12:08:59.6	0	1s	-1	40°	27°																					
43	Tmp	139	2.933	12:10:44.5	12:10:42.6	0	2s	-2	46°	27°																					
44	Tmp	142	3.754	12:12:41.6	12:12:38.6	0	3s	-3	41°	27°																					
45	Tmp	147	5.242	12:15:53.7	12:15:49.7	0	4s	-4	48°	27°																					
46	Tmp	150	6.293	12:17:45.9	12:17:42.0	0	4s	-4	52°	27°																					
47	Tmp	153	7.383	12:19:42.3	12:19:37.9	0	4s	-4	43°	27°																					
48	Tmp	155	7.988	12:20:46.9	12:20:43.1	0	4s	-4	42°	27°																					
49	Tmp	157	8.696	12:21:57.0	12:21:52.9	0	4s	-4	51°	29°																					
50	Tmp	160	9.787	12:23:57.7	12:23:53.2	0	5s	-5	45°	30°																					
51	Tmp	163	0.231	12:25:40.7	12:25:41.4	0	1s	[+1]	37°	29°																					
52	Tmp	173	2.395	12:30:37.5	12:30:35.4	0	2s	-2	36°	29°																					






ITAIPAVA - RJ - Mitsubishi MotorSports 2024

Performance Individual

PC	Tp	Trc	DistPC	Ideal	Passagem	Pen	Erro	Pontos	NoPC	AtePC	PC	Tp	Trc	DistPC	Ideal	Passagem	Pen	Erro	Pontos	NoPC	AtePC										
N u m	53	53 / Juliana Cristina Almeida Taiar / Thais de Almeida Macedo Santos																													
		Cat / NL / Largada		LIGHT / 53 / 09:33:00																											
		Belo Horizonte-MG										PAJERO TR4 FLEX 2.0 4X4 MT 5P																			
PC	Tp	Trc	DistPC	Ideal	Passagem	Pen	Erro	Pontos	NoPC	AtePC	PC	Tp	Trc	DistPC	Ideal	Passagem	Pen	Erro	Pontos	NoPC	AtePC										
1	Tmp	2	0.145	10:13:17.4	10:13:16.3	0	1s	-1	36°	83°	53	Tmp	175	2.856	12:32:44.7	12:32:42.8	0	2s	-2	37°	19°										
2	Tmp	7	1.215	10:15:28.7	10:15:29.1	0	0s	0	12°	16°	54	Tmp	178	3.775	12:34:40.7	12:34:40.4	0	0s	0	16°	18°										
3	Tmp	9	1.650	10:16:18.3	10:16:17.0	0	1s	-1	31°	19°	55	Tmp	182	5.426	12:37:40.9	12:37:39.9	0	1s	-1	34°	18°										
4	Tmp	13	2.577	10:18:12.1	10:18:09.9	0	2s	-2	40°	23°	56	Tmp	184	6.008	12:38:44.9	12:38:43.8	0	1s	-1	31°	18°										
5	Tmp	15	3.146	10:19:18.0	10:19:16.6	0	1s	-1	33°	19°	57	Tmp	188	7.858	12:41:42.0	12:41:39.9	0	2s	-2	39°	18°										
6	Tmp	16	3.540	10:19:58.7	10:19:57.7	0	1s	-1	34°	18°	58	Tmp	193	0.799	12:52:02.3	12:52:01.2	0	1s	-1	39°	18°										
7	Tmp	19	4.155	10:21:07.3	10:21:03.6	0	4s	-4	56°	33°	59	Tmp	197	1.627	12:55:05.6	12:55:04.8	0	1s	-1	23°	18°										
8	Tmp	21	4.479	10:21:46.8	10:21:44.7	0	2s	-2	38°	32°	60	Tmp	200	2.207	12:56:20.6	12:56:20.7	0	0s	0	11°	18°										
9	Tmp	25	5.157	10:23:08.5	10:23:02.6	0	6s	-6	59°	37°	61	Tmp	203	2.760	12:57:34.7	12:57:35.1	0	0s	0	13°	18°										
10	Tmp	29	5.749	10:24:36.6	10:24:33.7	0	3s	-3	40°	35°	62	Tmp	206	3.296	12:58:45.4	12:58:45.5	0	0s	0	9°	18°										
11	Tmp	31	6.188	10:25:38.7	10:25:36.1	0	3s	-3	44°	39°	63	Tmp	215	4.840	13:02:12.7	13:02:12.7	0	0s	0	11°	18°										
12	Tmp	35	7.069	10:28:27.9	10:28:28.6	0	1s	[+1]	27°	34°	64	Tmp	216	5.448	13:03:26.1	13:03:26.3	0	0s	0	13°	18°										
13	Tmp	37	7.643	10:29:43.5	10:29:45.7	0	2s	[+2]	35°	33°	65	Tmp	219	6.053	13:05:20.1	13:05:20.2	0	0s	0	7°	18°										
14	Tmp	40	8.152	10:31:01.1	10:31:02.5	0	1s	[+1]	25°	29°	66	Tmp	223	6.960	13:07:21.9	13:07:19.9	0	2s	-2	27°	16°										
15	Tmp	42	8.467	10:31:40.4	10:31:40.9	0	1s	[+1]	24°	27°	67	Tmp	225	7.088	13:07:43.3	13:07:43.3	0	0s	0	7°	16°										
16	Tmp	44	8.814	10:32:19.2	10:32:21.4	0	2s	[+2]	33°	27°	68	Tmp	229	7.855	13:09:03.9	13:09:01.6	0	2s	-2	35°	15°										
17	Tmp	46	9.509	10:33:46.2	10:33:45.8	0	0s	0	6°	25°	69	Tmp	231	8.176	13:09:39.8	13:09:38.6	0	1s	-1	25°	15°										
18	Tmp	50	10.059	10:35:11.9	10:35:10.0	0	2s	-2	22°	25°	70	Tmp	234	8.703	13:10:28.8	13:10:27.9	0	1s	-1	26°	15°										
19	Tmp	53	10.374	10:35:49.8	10:35:50.2	0	0s	0	6°	20°	71	Tmp	239	10.517	13:13:32.0	13:13:31.6	0	0s	0	12°	14°										
20	Tmp	57	10.990	10:37:22.6	10:37:21.8	0	1s	-1	16°	20°	72	Tmp	240	11.100	13:14:29.4	13:14:27.9	0	2s	-2	37°	14°										
21	Tmp	59	11.410	10:38:35.6	10:38:33.0	0	3s	-3	31°	19°	73	Tmp	242	11.832	13:15:51.0	13:15:48.7	0	2s	-2	27°	14°										
22	Tmp	62	12.025	10:40:16.0	10:40:15.2	0	1s	-1	16°	19°	<table border="1"> <tr> <td>Num</td><td>53</td><td>Pen</td><td>0</td><td>PCZ</td><td>18</td><td>Total PP</td><td>94</td><td>Col. Final</td><td>14°</td> </tr> </table>											Num	53	Pen	0	PCZ	18	Total PP	94	Col. Final	14°
Num	53	Pen	0	PCZ	18	Total PP	94	Col. Final	14°																						
23	Tmp	69	0.508	11:29:54.1	11:29:55.4	0	1s	[+1]	39°	19°																					
24	Tmp	70	0.904	11:30:28.4	11:30:29.7	0	1s	[+1]	41°	19°																					
25	Tmp	75	1.739	11:31:50.3	11:31:51.4	0	1s	+1	38°	19°																					
26	Tmp	78	2.297	11:32:51.1	11:32:53.1	0	2s	[+2]	48°	19°																					
27	Tmp	80	2.948	11:33:57.8	11:33:58.7	0	1s	+1	34°	19°																					
28	Tmp	81	3.474	11:34:48.6	11:34:49.8	0	1s	+1	37°	19°																					
29	Tmp	83	4.277	11:36:10.4	11:36:11.0	0	1s	+1	33°	20°																					
30	Tmp	86	4.782	11:37:04.9	11:37:06.1	0	1s	+1	36°	19°																					
31	Tmp	88	5.255	11:38:00.8	11:37:59.0	0	2s	-2	25°	19°																					
32	Tmp	96	6.245	11:40:22.9	11:40:23.2	0	0s	0	6°	18°																					
33	Tmp	98	6.680	11:41:18.3	11:41:18.4	0	0s	0	15°	18°																					
34	Tmp	103	1.275	11:50:18.8	11:50:18.4	0	0s	0	19°	16°																					
35	Tmp	104	1.834	11:51:32.1	11:51:31.7	0	0s	0	12°	12°																					
36	Tmp	110	2.781	11:53:12.4	11:53:12.2	0	0s	0	11°	12°																					
37	Tmp	115	3.786	11:55:03.4	11:55:02.2	0	1s	-1	29°	12°																					
38	Tmp	116	4.192	11:55:42.8	11:55:41.1	0	2s	-2	41°	12°																					
39	Tmp	119	6.172	11:59:09.7	11:59:06.7	0	3s	-3	45°	12°																					
40	Tmp	129	0.822	12:07:30.1	12:07:30.5	0	0s	0	23°	11°																					
41	Tmp	132	1.538	12:08:43.5	12:08:41.4	0	2s	-2	55°	15°																					
42	Tmp	136	2.118	12:10:00.5	12:09:59.9	0	1s	-1	39°	15°																					
43	Tmp	139	2.933	12:11:44.5	12:11:43.5	0	1s	-1	31°	15°																					
44	Tmp	142	3.754	12:13:41.6	12:13:39.2	0	2s	-2	30°	15°																					
45	Tmp	147	5.242	12:16:53.7	12:16:51.0	0	3s	-3	44°	15°																					
46	Tmp	150	6.293	12:18:45.9	12:18:44.1	0	2s	-2	38°	15°																					
47	Tmp	153	7.383	12:20:42.3	12:20:39.5	0	3s	-3	37°	16°																					
48	Tmp	155	7.988	12:21:46.9	12:21:44.0	0	3s	-3	41°	17°																					
49	Tmp	157	8.696	12:22:57.0	12:22:54.0	0	3s	-3	45°	17°																					
50	Tmp	160	9.787	12:24:57.7	12:24:54.7	0	3s	-3	33°	17°																					
51	Tmp	163	0.231	12:26:40.7	12:26:36.2	0	5s	-5	59°	18°																					
52	Tmp	173	2.395	12:31:37.5	12:31:33.8	0	4s	-4	53°	19°																					





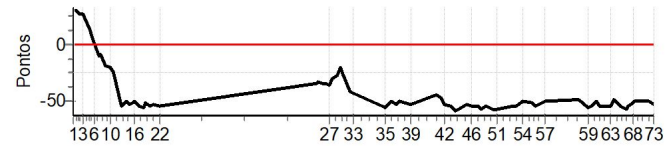
ITAIPAVA - RJ - Mitsubishi MotorSports 2024

Performance Individual

PC	Tp	Trc	DistPC	Ideal	Passagem	Pen	Erro	Pontos	NoPC	AtePC
N u m	54	54 / Marcos Gomes de Almeida / Adriana A. Paiva Almeida								
		Cat / NL / Largada LIGHT / 54 / 09:34:00								
		São José dos Campos-SP				PAJERO DAKAR 3.2L D A/T				
PC	Tp	Trc	DistPC	Ideal	Passagem	Pen	Erro	Pontos	NoPC	AtePC
1	Tmp	2	0.145	10:14:17.4	10:14:50.3	0	33s	[+33]	90°	67°
2	Tmp	7	1.215	10:16:28.7	10:16:55.7	0	27s	[+27]	84°	85°
3	Tmp	9	1.650	10:17:18.3	10:17:45.7	0	27s	[+27]	83°	84°
4	Tmp	13	2.577	10:19:12.1	10:19:26.4	0	14s	[+14]	74°	84°
5	Tmp	15	3.146	10:20:18.0	10:20:23.3	0	5s	[+5]	63°	80°
6	Tmp	16	3.540	10:20:58.7	10:20:59.7	0	1s	[+1]	33°	75°
7	Tmp	19	4.155	10:22:07.3	10:21:57.4	0	10s	-10	72°	74°
8	Tmp	21	4.479	10:22:46.8	10:22:37.5	0	9s	-9	70°	74°
9	Tmp	25	5.157	10:24:08.5	10:23:49.1	0	19s	-19	76°	76°
10	Tmp	29	5.749	10:25:36.6	10:25:16.4	0	20s	-20	74°	76°
11	Tmp	31	6.188	10:26:38.7	10:26:13.5	0	25s	-25	74°	77°
12	Tmp	35	7.069	10:29:27.9	10:28:32.8	0	55s	-55	85°	77°
13	Tmp	37	7.643	10:30:43.5	10:29:53.8	0	50s	-50	88°	80°
14	Tmp	40	8.152	10:32:01.1	10:31:08.1	0	53s	-53	86°	81°
15	Tmp	42	8.467	10:32:40.4	10:31:48.7	0	52s	-52	86°	81°
16	Tmp	44	8.814	10:33:19.2	10:32:29.0	0	50s	-50	85°	83°
17	Tmp	46	9.509	10:34:46.2	10:33:52.1	0	54s	-54	85°	82°
18	Tmp	50	10.059	10:36:11.9	10:35:16.4	0	56s	-56	83°	82°
19	Tmp	53	10.374	10:36:49.8	10:35:57.5	0	52s	-52	83°	82°
20	Tmp	57	10.990	10:38:22.6	10:37:29.0	0	54s	-54	82°	82°
21	Tmp	59	11.410	10:39:35.6	10:38:42.7	0	53s	-53	81°	84°
22	Tmp	62	12.025	10:41:16.0	10:40:21.4	0	55s	-55	82°	84°
23	Tmp	69	0.508	11:30:54.1	11:30:20.0	0	34s	-34	82°	85°
24	Tmp	70	0.904	11:31:28.4	11:30:55.4	0	33s	-33	80°	85°
25	Tmp	75	1.739	11:32:50.3	11:32:15.0	0	35s	-35	83°	84°
26	Tmp	78	2.297	11:33:51.1	11:33:17.0	0	34s	-34	83°	83°
27	Tmp	80	2.948	11:34:57.8	11:34:22.1	0	36s	-36	84°	82°
28	Tmp	81	3.474	11:35:48.6	11:35:18.4	0	30s	-30	80°	82°
29	Tmp	83	4.277	11:37:10.4	11:36:43.3	0	27s	-27	78°	81°
30	Tmp	86	4.782	11:38:04.9	11:37:45.4	0	20s	-20	75°	80°
31	Tmp	88	5.255	11:39:00.8	11:38:36.3	0	25s	-25	76°	80°
32	Tmp	96	6.245	11:41:22.9	11:40:40.7	0	42s	-42	86°	80°
33	Tmp	98	6.680	11:42:18.3	11:41:35.0	0	43s	-43	84°	80°
34	Tmp	103	1.275	11:51:18.8	11:50:24.6	0	54s	-54	75°	80°
35	Tmp	104	1.834	11:52:32.1	11:51:36.6	0	56s	-56	77°	81°
36	Tmp	110	2.781	11:54:12.4	11:53:22.7	0	50s	-50	79°	81°
37	Tmp	115	3.786	11:56:03.4	11:55:10.6	0	53s	-53	79°	82°
38	Tmp	116	4.192	11:56:42.8	11:55:52.7	0	50s	-50	78°	82°
39	Tmp	119	6.172	12:00:09.7	11:59:16.6	0	53s	-53	79°	80°
40	Tmp	129	0.822	12:08:30.1	12:07:45.7	0	44s	-44	82°	79°
41	Tmp	132	1.538	12:09:43.5	12:08:55.5	0	48s	-48	82°	79°
42	Tmp	136	2.118	12:11:00.5	12:10:07.5	0	53s	-53	81°	79°
43	Tmp	139	2.933	12:12:44.5	12:11:51.0	0	54s	-54	81°	79°
44	Tmp	142	3.754	12:14:41.6	12:13:42.9	0	59s	-59	81°	79°
45	Tmp	147	5.242	12:17:53.7	12:17:00.7	0	53s	-53	81°	79°
46	Tmp	150	6.293	12:19:45.9	12:18:52.4	0	54s	-54	80°	80°
47	Tmp	153	7.383	12:21:42.3	12:20:47.2	0	55s	-55	79°	80°
48	Tmp	155	7.988	12:22:46.9	12:21:50.0	0	57s	-57	81°	80°
49	Tmp	157	8.696	12:23:57.0	12:23:02.3	0	55s	-55	81°	80°
50	Tmp	160	9.787	12:25:57.7	12:25:01.2	0	57s	-57	80°	80°
51	Tmp	163	0.231	12:27:40.7	12:26:43.4	0	57s	-57	78°	81°
52	Tmp	173	2.395	12:32:37.5	12:31:43.4	0	54s	-54	77°	82°

PC	Tp	Trc	DistPC	Ideal	Passagem	Pen	Erro	Pontos	NoPC	AtePC
53	Tmp	175	2.856	12:33:44.7	12:32:49.7	0	55s	-55	78°	82°
54	Tmp	178	3.775	12:35:40.7	12:34:51.1	0	50s	-50	77°	81°
55	Tmp	182	5.426	12:38:40.9	12:37:49.4	0	52s	-52	78°	81°
56	Tmp	184	6.008	12:39:44.9	12:38:51.4	0	54s	-54	78°	81°
57	Tmp	188	7.858	12:42:42.0	12:41:50.6	0	51s	-51	77°	81°
58	Tmp	193	0.799	12:53:02.3	12:52:12.9	0	49s	-49	80°	81°
59	Tmp	197	1.627	12:56:05.6	12:55:09.6	0	56s	-56	81°	80°
60	Tmp	200	2.207	12:57:20.6	12:56:27.0	0	54s	-54	80°	79°
61	Tmp	203	2.760	12:58:34.7	12:57:44.6	0	50s	-50	80°	80°
62	Tmp	206	3.296	12:59:45.4	12:58:50.0	0	55s	-55	81°	79°
63	Tmp	215	4.840	13:03:12.7	13:02:18.7	0	54s	-54	80°	79°
64	Tmp	216	5.448	13:04:26.1	13:03:36.8	0	49s	-49	79°	79°
65	Tmp	219	6.053	13:06:20.1	13:05:25.3	0	55s	-55	77°	79°
66	Tmp	223	6.960	13:08:21.9	13:07:24.9	0	57s	-57	78°	79°
67	Tmp	225	7.088	13:08:43.3	13:07:49.0	0	54s	-54	77°	79°
68	Tmp	229	7.855	13:10:03.9	13:09:12.2	0	52s	-52	77°	79°
69	Tmp	231	8.176	13:10:39.8	13:09:48.4	0	51s	-51	76°	79°
70	Tmp	234	8.703	13:11:28.8	13:10:37.6	0	51s	-51	76°	79°
71	Tmp	239	10.517	13:14:32.0	13:13:41.3	0	51s	-51	75°	79°
72	Tmp	240	11.100	13:15:29.4	13:14:39.4	0	50s	-50	74°	79°
73	Tmp	242	11.832	13:16:51.0	13:15:58.2	0	53s	-53	73°	79°

Num	54	Pen	0	PCZ	0	Total PP	3145	Col. Final	79°
-----	----	-----	---	-----	---	----------	------	------------	-----






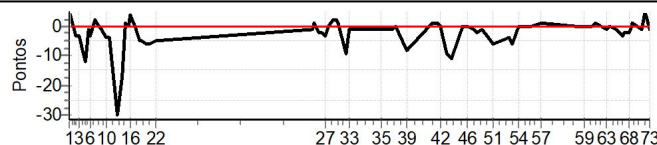
ITAIPAVA - RJ - Mitsubishi MotorSports 2024

Performance Individual

PC	Tp	Trc	DistPC	Ideal	Passagem	Pen	Erro	Pontos	NoPC	AtePC
N u m	55	55 / Rafael Leite Freitas / Daniella Barros Cunha								
		Cat / NL / Largada		LIGHT / 55 / 09:35:00						
		Belo Horizonte-MG				L200 TRITON SPORT HPE-S 2.4 D 4X				
PC	Tp	Trc	DistPC	Ideal	Passagem	Pen	Erro	Pontos	NoPC	AtePC
1	Tmp	2	0.145	10:15:17.4	10:15:22.3	0	5s	[+5]	67°	49°
2	Tmp	7	1.215	10:17:28.7	10:17:26.0	0	3s	-3	54°	56°
3	Tmp	9	1.650	10:18:18.3	10:18:15.3	0	3s	-3	52°	51°
4	Tmp	13	2.577	10:20:12.1	10:19:59.7	0	12s	-12	73°	63°
5	Tmp	15	3.146	10:21:18.0	10:21:17.2	0	1s	-1	32°	59°
6	Tmp	16	3.540	10:21:58.7	10:21:55.7	0	3s	-3	54°	56°
7	Tmp	19	4.155	10:23:07.3	10:23:09.7	0	2s	[+2]	40°	54°
8	Tmp	21	4.479	10:23:46.8	10:23:48.1	0	1s	[+1]	27°	52°
9	Tmp	25	5.157	10:25:08.5	10:25:07.7	0	1s	-1	25°	47°
10	Tmp	29	5.749	10:26:36.6	10:26:32.2	0	4s	-4	52°	46°
11	Tmp	31	6.188	10:27:38.7	10:27:34.6	0	4s	-4	48°	47°
12	Tmp	35	7.069	10:30:27.9	10:29:58.0	0	30s	-30	75°	57°
13	Tmp	37	7.643	10:31:43.5	10:31:26.8	0	17s	-17	69°	57°
14	Tmp	40	8.152	10:33:01.1	10:33:02.5	0	1s	[+1]	24°	54°
15	Tmp	42	8.467	10:33:40.4	10:33:40.4	0	0s	0	7°	51°
16	Tmp	44	8.814	10:34:19.2	10:34:23.2	0	4s	[+4]	47°	48°
17	Tmp	46	9.509	10:35:46.2	10:35:46.5	0	0s	0	5°	45°
18	Tmp	50	10.059	10:37:11.9	10:37:06.9	0	5s	-5	45°	44°
19	Tmp	53	10.374	10:37:49.8	10:37:44.9	0	5s	-5	46°	44°
20	Tmp	57	10.990	10:39:22.6	10:39:16.9	0	6s	-6	51°	44°
21	Tmp	59	11.410	10:40:35.6	10:40:29.9	0	6s	-6	50°	44°
22	Tmp	62	12.025	10:42:16.0	10:42:11.1	0	5s	-5	44°	48°
23	Tmp	69	0.508	11:31:54.1	11:31:52.8	0	1s	-1	38°	45°
24	Tmp	70	0.904	11:32:28.4	11:32:29.1	0	1s	+1	40°	44°
25	Tmp	75	1.739	11:33:50.3	11:33:48.6	0	2s	-2	54°	44°
26	Tmp	78	2.297	11:34:51.1	11:34:49.5	0	2s	-2	47°	43°
27	Tmp	80	2.948	11:35:57.8	11:35:54.8	0	3s	-3	58°	43°
28	Tmp	81	3.474	11:36:48.6	11:36:48.3	0	0s	0	15°	43°
29	Tmp	83	4.277	11:38:10.4	11:38:12.8	0	2s	[+2]	49°	42°
30	Tmp	86	4.782	11:39:04.9	11:39:07.2	0	2s	[+2]	45°	42°
31	Tmp	88	5.255	11:40:00.8	11:40:01.3	0	1s	+1	15°	43°
32	Tmp	96	6.245	11:42:22.9	11:42:13.7	0	9s	-9	66°	43°
33	Tmp	98	6.680	11:43:18.3	11:43:17.3	0	1s	-1	35°	42°
34	Tmp	103	1.275	11:52:18.8	11:52:17.9	0	1s	-1	29°	40°
35	Tmp	104	1.834	11:53:32.1	11:53:31.2	0	1s	-1	31°	39°
36	Tmp	110	2.781	11:55:12.4	11:55:11.9	0	1s	-1	27°	39°
37	Tmp	115	3.786	11:57:03.4	11:57:02.9	0	1s	-1	28°	39°
38	Tmp	116	4.192	11:57:42.8	11:57:43.2	0	0s	0	15°	38°
39	Tmp	119	6.172	12:01:09.7	12:01:01.4	0	8s	-8	61°	38°
40	Tmp	129	0.822	12:09:30.1	12:09:31.4	0	1s	+1	48°	38°
41	Tmp	132	1.538	12:10:43.5	12:10:44.6	0	1s	+1	40°	39°
42	Tmp	136	2.118	12:12:00.5	12:12:00.8	0	0s	0	18°	39°
43	Tmp	139	2.933	12:13:44.5	12:13:36.0	0	9s	-9	74°	39°
44	Tmp	142	3.754	12:15:41.6	12:15:30.9	0	11s	-11	71°	40°
45	Tmp	147	5.242	12:18:53.7	12:18:53.6	0	0s	0	11°	39°
46	Tmp	150	6.293	12:20:45.9	12:20:45.8	0	0s	0	7°	38°
47	Tmp	153	7.383	12:22:42.3	12:22:41.8	0	1s	-1	17°	38°
48	Tmp	155	7.988	12:23:46.9	12:23:45.1	0	2s	-2	29°	38°
49	Tmp	157	8.696	12:24:57.0	12:24:56.2	0	1s	-1	22°	36°
50	Tmp	160	9.787	12:26:57.7	12:26:54.1	0	4s	-4	39°	37°
51	Tmp	163	0.231	12:28:40.7	12:28:35.0	0	6s	-6	61°	38°
52	Tmp	173	2.395	12:33:37.5	12:33:33.2	0	4s	-4	52°	38°

PC	Tp	Trc	DistPC	Ideal	Passagem	Pen	Erro	Pontos	NoPC	AtePC
53	Tmp	175	2.856	12:34:44.7	12:34:38.6	0	6s	-6	53°	38°
54	Tmp	178	3.775	12:36:40.7	12:36:40.8	0	0s	0	15°	38°
55	Tmp	182	5.426	12:39:40.9	12:39:41.1	0	0s	0	8°	37°
56	Tmp	184	6.008	12:40:44.9	12:40:44.6	0	0s	0	12°	37°
57	Tmp	188	7.858	12:43:42.0	12:43:42.7	0	1s	+1	28°	37°
58	Tmp	193	0.799	12:54:02.3	12:54:02.5	0	0s	0	14°	37°
59	Tmp	197	1.627	12:57:05.6	12:57:05.5	0	0s	0	12°	35°
60	Tmp	200	2.207	12:58:20.6	12:58:21.0	0	0s	0	10°	35°
61	Tmp	203	2.760	12:59:34.7	12:59:34.8	0	0s	0	12°	36°
62	Tmp	206	3.296	13:00:45.4	13:00:46.3	0	1s	+1	31°	35°
63	Tmp	215	4.840	13:04:12.7	13:04:11.3	0	1s	-1	25°	35°
64	Tmp	216	5.448	13:05:26.1	13:05:26.1	0	0s	0	12°	35°
65	Tmp	219	6.053	13:07:20.1	13:07:19.4	0	1s	-1	19°	35°
66	Tmp	223	6.960	13:09:21.9	13:09:19.2	0	3s	-3	37°	35°
67	Tmp	225	7.088	13:09:43.3	13:09:41.1	0	2s	-2	29°	35°
68	Tmp	229	7.855	13:11:03.9	13:11:02.0	0	2s	-2	34°	35°
69	Tmp	231	8.176	13:11:39.8	13:11:39.1	0	1s	-1	24°	35°
70	Tmp	234	8.703	13:12:28.8	13:12:29.8	0	1s	+1	25°	35°
71	Tmp	239	10.517	13:15:32.0	13:15:30.6	0	1s	-1	26°	36°
72	Tmp	240	11.100	13:16:29.4	13:16:34.2	0	5s	[+5]	47°	36°
73	Tmp	242	11.832	13:17:51.0	13:17:50.3	0	1s	-1	17°	35°

Num	55	Pen	0	PCZ	15	Total PP	198	Col. Final	35°
-----	----	-----	---	-----	----	----------	-----	------------	-----






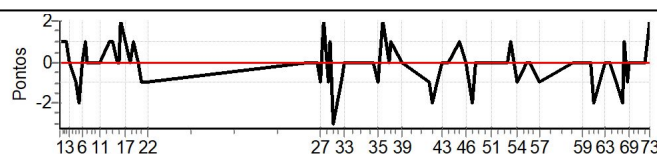
ITAIPAVA - RJ - Mitsubishi MotorSports 2024

Performance Individual

PC	Tp	Trc	DistPC	Ideal	Passagem	Pen	Erro	Pontos	NoPC	AtePC
N u m	56	56 / Fernando Watacabe / Livia Moreira dos Santos								
		Cat / NL / Largada LIGHT / 56 / 09:36:00								
		São Paulo-SP PAJERO TR4 FLEX 2.0 4X4 AT								
PC	Tp	Trc	DistPC	Ideal	Passagem	Pen	Erro	Pontos	NoPC	AtePC
1	Tmp	2	0.145	10:16:17.4	10:16:18.2	0	1s	[+1]	35°	23°
2	Tmp	7	1.215	10:18:28.7	10:18:29.4	0	1s	[+1]	40°	27°
3	Tmp	9	1.650	10:19:18.3	10:19:18.3	0	0s	0	10°	10°
4	Tmp	13	2.577	10:21:12.1	10:21:10.9	0	1s	-1	29°	12°
5	Tmp	15	3.146	10:22:18.0	10:22:15.9	0	2s	-2	48°	15°
6	Tmp	16	3.540	10:22:58.7	10:22:58.3	0	0s	0	17°	7°
7	Tmp	19	4.155	10:24:07.3	10:24:08.1	0	1s	[+1]	31°	8°
8	Tmp	21	4.479	10:24:46.8	10:24:47.1	0	0s	0	12°	7°
9	Tmp	25	5.157	10:26:08.5	10:26:08.7	0	0s	0	10°	6°
10	Tmp	29	5.749	10:27:36.6	10:27:36.3	0	0s	0	7°	4°
11	Tmp	31	6.188	10:28:38.7	10:28:38.8	0	0s	0	4°	3°
12	Tmp	35	7.069	10:31:27.9	10:31:28.7	0	1s	[+1]	26°	5°
13	Tmp	37	7.643	10:32:43.5	10:32:44.2	0	1s	+1	23°	5°
14	Tmp	40	8.152	10:34:01.1	10:34:01.3	0	0s	0	11°	4°
15	Tmp	42	8.467	10:34:40.4	10:34:40.7	0	0s	0	6°	2°
16	Tmp	44	8.814	10:35:19.2	10:35:21.3	0	2s	[+2]	32°	3°
17	Tmp	46	9.509	10:36:46.2	10:36:47.2	0	1s	+1	20°	2°
18	Tmp	50	10.059	10:38:11.9	10:38:12.3	0	0s	0	6°	2°
19	Tmp	53	10.374	10:38:49.8	10:38:51.0	0	1s	+1	19°	2°
20	Tmp	57	10.990	10:40:22.6	10:40:23.0	0	0s	0	8°	1°
21	Tmp	59	11.410	10:41:35.6	10:41:34.6	0	1s	-1	14°	1°
22	Tmp	62	12.025	10:43:16.0	10:43:14.9	0	1s	-1	15°	1°
23	Tmp	69	0.508	11:32:54.1	11:32:54.3	0	0s	0	21°	1°
24	Tmp	70	0.904	11:33:28.4	11:33:28.3	0	0s	0	23°	1°
25	Tmp	75	1.739	11:34:50.3	11:34:49.9	0	0s	0	17°	1°
26	Tmp	78	2.297	11:35:51.1	11:35:51.1	0	0s	0	10°	1°
27	Tmp	80	2.948	11:36:57.8	11:36:56.9	0	1s	-1	33°	1°
28	Tmp	81	3.474	11:37:48.6	11:37:50.8	0	2s	[+2]	49°	1°
29	Tmp	83	4.277	11:39:10.4	11:39:09.9	0	1s	-1	32°	2°
30	Tmp	86	4.782	11:40:04.9	11:40:05.8	0	1s	+1	35°	3°
31	Tmp	88	5.255	11:41:00.8	11:40:58.2	0	3s	-3	39°	3°
32	Tmp	96	6.245	11:43:22.9	11:43:22.4	0	1s	-1	22°	3°
33	Tmp	98	6.680	11:44:18.3	11:44:18.7	0	0s	0	14°	3°
34	Tmp	103	1.275	11:53:18.8	11:53:18.7	0	0s	0	18°	3°
35	Tmp	104	1.834	11:54:32.1	11:54:31.5	0	1s	-1	30°	3°
36	Tmp	110	2.781	11:56:12.4	11:56:14.3	0	2s	[+2]	43°	3°
37	Tmp	115	3.786	11:58:03.4	11:58:03.3	0	0s	0	13°	3°
38	Tmp	116	4.192	11:58:42.8	11:58:44.2	0	1s	+1	32°	3°
39	Tmp	119	6.172	12:02:09.7	12:02:09.5	0	0s	0	8°	3°
40	Tmp	129	0.822	12:10:30.1	12:10:29.0	0	1s	-1	47°	3°
41	Tmp	132	1.538	12:11:43.5	12:11:41.8	0	2s	-2	54°	3°
42	Tmp	136	2.118	12:13:00.5	12:12:59.9	0	1s	-1	38°	3°
43	Tmp	139	2.933	12:14:44.5	12:14:44.4	0	0s	0	12°	3°
44	Tmp	142	3.754	12:16:41.6	12:16:41.7	0	0s	0	7°	3°
45	Tmp	147	5.242	12:19:53.7	12:19:55.0	0	1s	+1	30°	3°
46	Tmp	150	6.293	12:21:45.9	12:21:45.6	0	0s	0	6°	2°
47	Tmp	153	7.383	12:23:42.3	12:23:39.9	0	2s	-2	27°	2°
48	Tmp	155	7.988	12:24:46.9	12:24:46.7	0	0s	0	7°	2°
49	Tmp	157	8.696	12:25:57.0	12:25:57.3	0	0s	0	7°	2°
50	Tmp	160	9.787	12:27:57.7	12:27:57.4	0	0s	0	4°	2°
51	Tmp	163	0.231	12:29:40.7	12:29:40.8	0	0s	0	15°	2°
52	Tmp	173	2.395	12:34:37.5	12:34:37.3	0	0s	0	11°	2°

PC	Tp	Trc	DistPC	Ideal	Passagem	Pen	Erro	Pontos	NoPC	AtePC
53	Tmp	175	2.856	12:35:44.7	12:35:45.3	0	1s	+1	21°	2°
54	Tmp	178	3.775	12:37:40.7	12:37:40.1	0	1s	-1	31°	2°
55	Tmp	182	5.426	12:40:40.9	12:40:41.0	0	0s	0	7°	2°
56	Tmp	184	6.008	12:41:44.9	12:41:45.1	0	0s	0	11°	2°
57	Tmp	188	7.858	12:44:42.0	12:44:41.0	0	1s	-1	27°	2°
58	Tmp	193	0.799	12:55:02.3	12:55:02.4	0	0s	0	13°	2°
59	Tmp	197	1.627	12:58:05.6	12:58:05.3	0	0s	0	11°	2°
60	Tmp	200	2.207	12:59:20.6	12:59:20.4	0	0s	0	9°	2°
61	Tmp	203	2.760	13:00:34.7	13:00:34.9	0	0s	0	11°	1°
62	Tmp	206	3.296	13:01:45.4	13:01:43.4	0	2s	-2	48°	2°
63	Tmp	215	4.840	13:05:12.7	13:05:12.8	0	0s	0	10°	2°
64	Tmp	216	5.448	13:06:26.1	13:06:25.9	0	0s	0	11°	1°
65	Tmp	219	6.053	13:08:20.1	13:08:19.6	0	1s	-1	18°	2°
66	Tmp	223	6.960	13:10:21.9	13:10:20.3	0	2s	-2	26°	2°
67	Tmp	225	7.088	13:10:43.3	13:10:44.0	0	1s	+1	19°	2°
68	Tmp	229	7.855	13:12:03.9	13:12:02.8	0	1s	-1	21°	2°
69	Tmp	231	8.176	13:12:39.8	13:12:39.5	0	0s	0	9°	2°
70	Tmp	234	8.703	13:13:28.8	13:13:28.6	0	0s	0	8°	2°
71	Tmp	239	10.517	13:16:32.0	13:16:31.9	0	0s	0	11°	1°
72	Tmp	240	11.100	13:17:29.4	13:17:29.5	0	0s	0	11°	1°
73	Tmp	242	11.832	13:18:51.0	13:18:52.7	0	2s	[+2]	26°	2°

Num	56	Pen	0	PCZ	38	Total PP	34	Col. Final	2°
-----	----	-----	---	-----	----	----------	----	------------	----






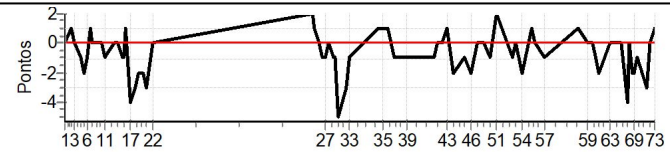
ITAIPAVA - RJ - Mitsubishi MotorSports 2024

Performance Individual

PC	Tp	Trc	DistPC	Ideal	Passagem	Pen	Erro	Pontos	NoPC	AtePC
N u m	57	57 / Celson Miguel Albani Junior / Lais Alves Coutinho								
		Cat / NL / Largada		LIGHT / 57 / 09:37:00						
		Vitória-ES				PAJERO DAKAR 3.2L D A/T				
PC	Tp	Trc	DistPC	Ideal	Passagem	Pen	Erro	Pontos	NoPC	AtePC
1	Tmp	2	0.145	10:17:17.4	10:17:17.6	0	0s	0	14°	14°
2	Tmp	7	1.215	10:19:28.7	10:19:29.7	0	1s	[+1]	39°	7°
3	Tmp	9	1.650	10:20:18.3	10:20:18.1	0	0s	0	9°	2°
4	Tmp	13	2.577	10:22:12.1	10:22:10.9	0	1s	-1	28°	5°
5	Tmp	15	3.146	10:23:18.0	10:23:15.9	0	2s	-2	47°	7°
6	Tmp	16	3.540	10:23:58.7	10:23:57.7	0	1s	-1	32°	9°
7	Tmp	19	4.155	10:25:07.3	10:25:08.4	0	1s	[+1]	30°	9°
8	Tmp	21	4.479	10:25:46.8	10:25:47.2	0	0s	0	11°	8°
9	Tmp	25	5.157	10:27:08.5	10:27:08.4	0	0s	0	9°	7°
10	Tmp	29	5.749	10:28:36.6	10:28:36.3	0	0s	0	6°	5°
11	Tmp	31	6.188	10:29:38.7	10:29:38.0	0	1s	-1	19°	5°
12	Tmp	35	7.069	10:32:27.9	10:32:28.0	0	0s	0	13°	4°
13	Tmp	37	7.643	10:33:43.5	10:33:43.8	0	0s	0	14°	3°
14	Tmp	40	8.152	10:35:01.1	10:35:00.4	0	1s	-1	23°	5°
15	Tmp	42	8.467	10:35:40.4	10:35:39.7	0	1s	-1	23°	5°
16	Tmp	44	8.814	10:36:19.2	10:36:20.3	0	1s	[+1]	20°	5°
17	Tmp	46	9.509	10:37:46.2	10:37:42.2	0	4s	-4	48°	5°
18	Tmp	50	10.059	10:39:11.9	10:39:08.8	0	3s	-3	35°	7°
19	Tmp	53	10.374	10:39:49.8	10:39:47.4	0	2s	-2	29°	7°
20	Tmp	57	10.990	10:41:22.6	10:41:21.1	0	2s	-2	23°	7°
21	Tmp	59	11.410	10:42:35.6	10:42:32.7	0	3s	-3	30°	10°
22	Tmp	62	12.025	10:44:16.0	10:44:15.8	0	0s	0	7°	9°
23	Tmp	69	0.508	11:33:54.1	11:33:56.1	0	2s	[+2]	51°	10°
24	Tmp	70	0.904	11:34:28.4	11:34:29.2	0	1s	[+1]	39°	10°
25	Tmp	75	1.739	11:35:50.3	11:35:50.0	0	0s	0	16°	8°
26	Tmp	78	2.297	11:36:51.1	11:36:50.0	0	1s	-1	38°	8°
27	Tmp	80	2.948	11:37:57.8	11:37:56.5	0	1s	-1	32°	8°
28	Tmp	81	3.474	11:38:48.6	11:38:48.2	0	0s	0	14°	8°
29	Tmp	83	4.277	11:40:10.4	11:40:09.9	0	1s	-1	31°	8°
30	Tmp	86	4.782	11:41:04.9	11:41:04.4	0	1s	-1	34°	7°
31	Tmp	88	5.255	11:42:00.8	11:41:56.3	0	5s	-5	55°	9°
32	Tmp	96	6.245	11:44:22.9	11:44:20.3	0	3s	-3	48°	11°
33	Tmp	98	6.680	11:45:18.3	11:45:17.8	0	1s	-1	34°	10°
34	Tmp	103	1.275	11:54:18.8	11:54:19.9	0	1s	[+1]	28°	10°
35	Tmp	104	1.834	11:55:32.1	11:55:33.3	0	1s	[+1]	29°	10°
36	Tmp	110	2.781	11:57:12.4	11:57:13.3	0	1s	+1	26°	9°
37	Tmp	115	3.786	11:59:03.4	11:59:02.7	0	1s	-1	27°	9°
38	Tmp	116	4.192	11:59:42.8	11:59:42.3	0	1s	-1	31°	9°
39	Tmp	119	6.172	12:03:09.7	12:03:08.8	0	1s	-1	24°	9°
40	Tmp	129	0.822	12:11:30.1	12:11:29.6	0	1s	-1	46°	9°
41	Tmp	132	1.538	12:12:43.5	12:12:43.6	0	0s	0	18°	10°
42	Tmp	136	2.118	12:14:00.5	12:14:00.7	0	0s	0	17°	10°
43	Tmp	139	2.933	12:15:44.5	12:15:45.2	0	1s	+1	30°	10°
44	Tmp	142	3.754	12:17:41.6	12:17:40.0	0	2s	-2	29°	9°
45	Tmp	147	5.242	12:20:53.7	12:20:52.4	0	1s	-1	29°	8°
46	Tmp	150	6.293	12:22:45.9	12:22:44.0	0	2s	-2	37°	8°
47	Tmp	153	7.383	12:24:42.3	12:24:42.6	0	0s	0	5°	7°
48	Tmp	155	7.988	12:25:46.9	12:25:47.1	0	0s	0	6°	7°
49	Tmp	157	8.696	12:26:57.0	12:26:56.8	0	0s	0	6°	7°
50	Tmp	160	9.787	12:28:57.7	12:28:56.6	0	1s	-1	17°	6°
51	Tmp	163	0.231	12:30:40.7	12:30:43.0	0	2s	[+2]	47°	7°
52	Tmp	173	2.395	12:35:37.5	12:35:37.0	0	1s	-1	24°	6°

PC	Tp	Trc	DistPC	Ideal	Passagem	Pen	Erro	Pontos	NoPC	AtePC
53	Tmp	175	2.856	12:36:44.7	12:36:45.1	0	0s	0	11°	6°
54	Tmp	178	3.775	12:38:40.7	12:38:38.7	0	2s	-2	44°	6°
55	Tmp	182	5.426	12:41:40.9	12:41:42.0	0	1s	+1	33°	6°
56	Tmp	184	6.008	12:42:44.9	12:42:45.0	0	0s	0	10°	6°
57	Tmp	188	7.858	12:45:42.0	12:45:40.7	0	1s	-1	26°	6°
58	Tmp	193	0.799	12:56:02.3	12:56:03.6	0	1s	+1	38°	6°
59	Tmp	197	1.627	12:59:05.6	12:59:05.4	0	0s	0	10°	6°
60	Tmp	200	2.207	13:00:20.6	13:00:20.6	0	0s	0	8°	6°
61	Tmp	203	2.760	13:01:34.7	13:01:34.1	0	1s	-1	24°	6°
62	Tmp	206	3.296	13:02:45.4	13:02:43.6	0	2s	-2	47°	6°
63	Tmp	215	4.840	13:06:12.7	13:06:12.8	0	0s	0	9°	6°
64	Tmp	216	5.448	13:07:26.1	13:07:25.7	0	0s	0	10°	6°
65	Tmp	219	6.053	13:09:20.1	13:09:20.4	0	0s	0	6°	6°
66	Tmp	223	6.960	13:11:21.9	13:11:18.1	0	4s	-4	41°	6°
67	Tmp	225	7.088	13:11:43.3	13:11:42.9	0	0s	0	6°	6°
68	Tmp	229	7.855	13:13:03.9	13:13:01.5	0	2s	-2	33°	6°
69	Tmp	231	8.176	13:13:39.8	13:13:37.8	0	2s	-2	39°	6°
70	Tmp	234	8.703	13:14:28.8	13:14:28.3	0	1s	-1	24°	6°
71	Tmp	239	10.517	13:17:32.0	13:17:28.9	0	3s	-3	36°	6°
72	Tmp	240	11.100	13:18:29.4	13:18:29.5	0	0s	0	10°	6°
73	Tmp	242	11.832	13:19:51.0	13:19:52.2	0	1s	+1	16°	6°

Num	57	Pen	0	PCZ	24	Total PP	68	Col. Final	6°
-----	----	-----	---	-----	----	----------	----	------------	----






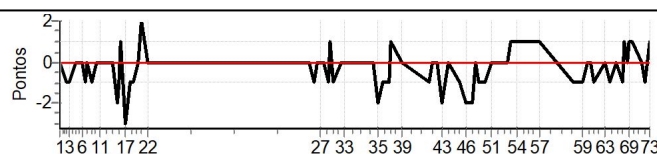
ITAIPAVA - RJ - Mitsubishi MotorSports 2024

Performance Individual

PC	Tp	Trc	DistPC	Ideal	Passagem	Pen	Erro	Pontos	NoPC	AtePC
N u m	58	58 / Marcelo Machado Ladeira / Bernardo Silva Ladeira								
		Cat / NL / Largada LIGHT / 58 / 09:38:00								
		Belo Horizonte-MG PAJERO HPE 3.8 G 3P 4X4 AT-S								
PC	Tp	Trc	DistPC	Ideal	Passagem	Pen	Erro	Pontos	NoPC	AtePC
1	Tmp	2	0.145	10:18:17.4	10:18:17.0	0	0s	0	13°	13°
2	Tmp	7	1.215	10:20:28.7	10:20:28.0	0	1s	-1	38°	20°
3	Tmp	9	1.650	10:21:18.3	10:21:17.3	0	1s	-1	30°	21°
4	Tmp	13	2.577	10:23:12.1	10:23:11.8	0	0s	0	9°	9°
5	Tmp	15	3.146	10:24:18.0	10:24:17.6	0	0s	0	9°	4°
6	Tmp	16	3.540	10:24:58.7	10:24:59.0	0	0s	0	16°	4°
7	Tmp	19	4.155	10:26:07.3	10:26:06.5	0	1s	-1	29°	5°
8	Tmp	21	4.479	10:26:46.8	10:26:46.4	0	0s	0	10°	2°
9	Tmp	25	5.157	10:28:08.5	10:28:08.0	0	1s	-1	24°	3°
10	Tmp	29	5.749	10:29:36.6	10:29:36.2	0	0s	0	5°	2°
11	Tmp	31	6.188	10:30:38.7	10:30:39.1	0	0s	0	3°	2°
12	Tmp	35	7.069	10:33:27.9	10:33:28.3	0	0s	0	12°	1°
13	Tmp	37	7.643	10:34:43.5	10:34:43.7	0	0s	0	13°	1°
14	Tmp	40	8.152	10:36:01.1	10:35:59.5	0	2s	-2	37°	3°
15	Tmp	42	8.467	10:36:40.4	10:36:39.4	0	1s	-1	22°	4°
16	Tmp	44	8.814	10:37:19.2	10:37:20.1	0	1s	[+1]	19°	2°
17	Tmp	46	9.509	10:38:46.2	10:38:43.7	0	3s	-3	39°	4°
18	Tmp	50	10.059	10:40:11.9	10:40:10.7	0	1s	-1	16°	4°
19	Tmp	53	10.374	10:40:49.8	10:40:48.7	0	1s	-1	18°	4°
20	Tmp	57	10.990	10:42:22.6	10:42:22.7	0	0s	0	7°	4°
21	Tmp	59	11.410	10:43:35.6	10:43:37.3	0	2s	[+2]	22°	3°
22	Tmp	62	12.025	10:45:16.0	10:45:15.9	0	0s	0	6°	3°
23	Tmp	69	0.508	11:34:54.1	11:34:54.4	0	0s	0	20°	3°
24	Tmp	70	0.904	11:35:28.4	11:35:28.6	0	0s	0	22°	3°
25	Tmp	75	1.739	11:36:50.3	11:36:49.4	0	1s	-1	37°	3°
26	Tmp	78	2.297	11:37:51.1	11:37:51.0	0	0s	0	9°	3°
27	Tmp	80	2.948	11:38:57.8	11:38:57.9	0	0s	0	13°	3°
28	Tmp	81	3.474	11:39:48.6	11:39:48.6	0	0s	0	13°	3°
29	Tmp	83	4.277	11:41:10.4	11:41:09.9	0	1s	-1	30°	3°
30	Tmp	86	4.782	11:42:04.9	11:42:06.3	0	1s	[+1]	33°	2°
31	Tmp	88	5.255	11:43:00.8	11:43:00.0	0	1s	-1	14°	2°
32	Tmp	96	6.245	11:45:22.9	11:45:22.7	0	0s	0	5°	2°
33	Tmp	98	6.680	11:46:18.3	11:46:18.2	0	0s	0	13°	1°
34	Tmp	103	1.275	11:55:18.8	11:55:18.5	0	0s	0	17°	1°
35	Tmp	104	1.834	11:56:32.1	11:56:30.6	0	2s	-2	42°	2°
36	Tmp	110	2.781	11:58:12.4	11:58:11.7	0	1s	-1	25°	2°
37	Tmp	115	3.786	12:00:03.4	12:00:02.4	0	1s	-1	26°	2°
38	Tmp	116	4.192	12:00:42.8	12:00:43.9	0	1s	[+1]	30°	2°
39	Tmp	119	6.172	12:04:09.7	12:04:09.8	0	0s	0	7°	2°
40	Tmp	129	0.822	12:12:30.1	12:12:29.2	0	1s	-1	45°	2°
41	Tmp	132	1.538	12:13:43.5	12:13:43.6	0	0s	0	17°	2°
42	Tmp	136	2.118	12:15:00.5	12:15:00.6	0	0s	0	16°	2°
43	Tmp	139	2.933	12:16:44.5	12:16:43.0	0	2s	-2	45°	2°
44	Tmp	142	3.754	12:18:41.6	12:18:41.8	0	0s	0	6°	2°
45	Tmp	147	5.242	12:21:53.7	12:21:53.1	0	1s	-1	28°	2°
46	Tmp	150	6.293	12:23:45.9	12:23:44.3	0	2s	-2	36°	3°
47	Tmp	153	7.383	12:25:42.3	12:25:40.0	0	2s	-2	26°	3°
48	Tmp	155	7.988	12:26:46.9	12:26:47.3	0	0s	0	5°	3°
49	Tmp	157	8.696	12:27:57.0	12:27:56.3	0	1s	-1	21°	3°
50	Tmp	160	9.787	12:29:57.7	12:29:57.2	0	1s	-1	16°	3°
51	Tmp	163	0.231	12:31:40.7	12:31:40.4	0	0s	0	14°	3°
52	Tmp	173	2.395	12:36:37.5	12:36:37.2	0	0s	0	10°	3°

PC	Tp	Trc	DistPC	Ideal	Passagem	Pen	Erro	Pontos	NoPC	AtePC
53	Tmp	175	2.856	12:37:44.7	12:37:45.3	0	1s	[+1]	20°	3°
54	Tmp	178	3.775	12:39:40.7	12:39:41.8	0	1s	[+1]	30°	3°
55	Tmp	182	5.426	12:42:40.9	12:42:41.6	0	1s	[+1]	32°	3°
56	Tmp	184	6.008	12:43:44.9	12:43:46.3	0	1s	[+1]	30°	3°
57	Tmp	188	7.858	12:46:42.0	12:46:42.7	0	1s	+1	25°	3°
58	Tmp	193	0.799	12:57:02.3	12:57:01.3	0	1s	-1	37°	3°
59	Tmp	197	1.627	13:00:05.6	13:00:04.3	0	1s	-1	22°	3°
60	Tmp	200	2.207	13:01:20.6	13:01:21.0	0	0s	0	7°	3°
61	Tmp	203	2.760	13:02:34.7	13:02:34.5	0	0s	0	10°	3°
62	Tmp	206	3.296	13:03:45.4	13:03:44.8	0	1s	-1	30°	3°
63	Tmp	215	4.840	13:07:12.7	13:07:13.1	0	0s	0	8°	3°
64	Tmp	216	5.448	13:08:26.1	13:08:25.6	0	1s	-1	27°	3°
65	Tmp	219	6.053	13:10:20.1	13:10:20.1	0	0s	0	5°	3°
66	Tmp	223	6.960	13:12:21.9	13:12:20.9	0	1s	-1	17°	3°
67	Tmp	225	7.088	13:12:43.3	13:12:44.0	0	1s	+1	18°	3°
68	Tmp	229	7.855	13:14:03.9	13:14:04.1	0	0s	0	5°	3°
69	Tmp	231	8.176	13:14:39.8	13:14:40.9	0	1s	+1	23°	3°
70	Tmp	234	8.703	13:15:28.8	13:15:29.7	0	1s	+1	23°	3°
71	Tmp	239	10.517	13:18:32.0	13:18:32.4	0	0s	0	10°	3°
72	Tmp	240	11.100	13:19:29.4	13:19:28.9	0	1s	-1	22°	3°
73	Tmp	242	11.832	13:20:51.0	13:20:52.1	0	1s	+1	15°	3°

Num	58	Pen	0	PCZ	32	Total PP	40	Col. Final	3°
-----	----	-----	---	-----	----	----------	----	------------	----





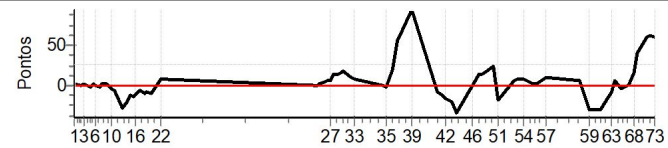
ITAIPAVA - RJ - Mitsubishi MotorSports 2024

Performance Individual

PC	Tp	Trc	DistPC	Ideal	Passagem	Pen	Erro	Pontos	NoPC	AtePC
N u m	59	59 / Luiz Felipe S C Vilela / Mariangela de Moura								
		Cat / NL / Largada LIGHT / 59 / 09:39:00								
		Rio de Janeiro-RJ L200 TRITON SPORT 4X4								
PC	Tp	Trc	DistPC	Ideal	Passagem	Pen	Erro	Pontos	NoPC	AtePC
1	Tmp	2	0.145	10:19:17.4	10:19:18.6	0	1s	+1	34°	22°
2	Tmp	7	1.215	10:21:28.7	10:21:27.5	0	1s	-1	37°	26°
3	Tmp	9	1.650	10:22:18.3	10:22:20.0	0	2s	+2	43°	26°
4	Tmp	13	2.577	10:24:12.1	10:24:10.3	0	2s	-2	39°	25°
5	Tmp	15	3.146	10:25:18.0	10:25:19.0	0	1s	+1	31°	22°
6	Tmp	16	3.540	10:25:58.7	10:25:57.6	0	1s	-1	31°	22°
7	Tmp	19	4.155	10:27:07.3	10:27:04.1	0	3s	-3	48°	27°
8	Tmp	21	4.479	10:27:46.8	10:27:47.9	0	1s	+1	26°	25°
9	Tmp	25	5.157	10:29:08.5	10:29:09.7	0	1s	+1	23°	23°
10	Tmp	29	5.749	10:30:36.6	10:30:31.5	0	5s	-5	56°	25°
11	Tmp	31	6.188	10:31:38.7	10:31:31.6	0	7s	-7	56°	35°
12	Tmp	35	7.069	10:34:27.9	10:34:00.3	0	28s	-28	72°	49°
13	Tmp	37	7.643	10:35:43.5	10:35:24.0	0	20s	-20	72°	54°
14	Tmp	40	8.152	10:37:01.1	10:36:48.1	0	13s	-13	65°	57°
15	Tmp	42	8.467	10:37:40.4	10:37:26.6	0	14s	-14	68°	58°
16	Tmp	44	8.814	10:38:19.2	10:38:07.5	0	12s	-12	66°	59°
17	Tmp	46	9.509	10:39:46.2	10:39:39.7	0	7s	-7	60°	58°
18	Tmp	50	10.059	10:41:11.9	10:41:01.7	0	10s	-10	61°	58°
19	Tmp	53	10.374	10:41:49.8	10:41:41.1	0	9s	-9	62°	59°
20	Tmp	57	10.990	10:43:22.6	10:43:11.8	0	11s	-11	61°	59°
21	Tmp	59	11.410	10:44:35.6	10:44:30.2	0	5s	-5	45°	62°
22	Tmp	62	12.025	10:46:16.0	10:46:24.0	0	8s	+8	59°	59°
23	Tmp	69	0.508	11:35:54.1	11:35:54.0	0	0s	0	19°	58°
24	Tmp	70	0.904	11:36:28.4	11:36:30.8	0	2s	+2	56°	58°
25	Tmp	75	1.739	11:37:50.3	11:37:54.5	0	4s	+4	62°	56°
26	Tmp	78	2.297	11:38:51.1	11:38:56.8	0	6s	+6	61°	54°
27	Tmp	80	2.948	11:39:57.8	11:40:04.2	0	6s	+6	62°	54°
28	Tmp	81	3.474	11:40:48.6	11:41:01.9	0	13s	+13	74°	54°
29	Tmp	83	4.277	11:42:10.4	11:42:23.9	0	14s	+14	72°	54°
30	Tmp	86	4.782	11:43:04.9	11:43:19.8	0	15s	+15	73°	54°
31	Tmp	88	5.255	11:44:00.8	11:44:17.7	0	17s	+17	71°	56°
32	Tmp	96	6.245	11:46:22.9	11:46:31.9	0	9s	+9	65°	56°
33	Tmp	98	6.680	11:47:18.3	11:47:25.2	0	7s	+7	64°	56°
34	Tmp	103	1.275	11:56:18.8	11:56:17.8	0	1s	-1	27°	53°
35	Tmp	104	1.834	11:57:32.1	11:57:29.4	0	3s	-3	54°	52°
36	Tmp	110	2.781	11:59:12.4	11:59:32.8	0	20s	+20	68°	51°
37	Tmp	115	3.786	12:01:03.4	12:01:58.6	0	55s	[+55]	81°	53°
38	Tmp	116	4.192	12:01:42.8	12:02:46.9	0	1m04s	[+64]	82°	55°
39	Tmp	119	6.172	12:05:09.7	12:06:42.7	0	1m33s	[+93]	84°	56°
40	Tmp	129	0.822	12:13:30.1	12:13:21.7	0	8s	-8	71°	56°
41	Tmp	132	1.538	12:14:43.5	12:14:31.9	0	12s	-12	74°	56°
42	Tmp	136	2.118	12:16:00.5	12:15:43.8	0	17s	-17	77°	57°
43	Tmp	139	2.933	12:17:44.5	12:17:23.4	0	21s	-21	78°	59°
44	Tmp	142	3.754	12:19:41.6	12:19:07.7	0	34s	-34	78°	60°
45	Tmp	147	5.242	12:22:53.7	12:22:44.1	0	10s	-10	65°	60°
46	Tmp	150	6.293	12:24:45.9	12:24:45.1	0	1s	-1	23°	60°
47	Tmp	153	7.383	12:26:42.3	12:26:55.1	0	13s	+13	62°	60°
48	Tmp	155	7.988	12:27:46.9	12:28:01.0	0	14s	+14	67°	61°
49	Tmp	157	8.696	12:28:57.0	12:29:13.7	0	17s	+17	71°	61°
50	Tmp	160	9.787	12:30:57.7	12:31:20.5	0	23s	+23	71°	61°
51	Tmp	163	0.231	12:32:40.7	12:32:21.6	0	19s	-19	67°	61°
52	Tmp	173	2.395	12:37:37.5	12:37:42.6	0	5s	+5	56°	61°

PC	Tp	Trc	DistPC	Ideal	Passagem	Pen	Erro	Pontos	NoPC	AtePC
53	Tmp	175	2.856	12:38:44.7	12:38:51.5	0	7s	+7	57°	61°
54	Tmp	178	3.775	12:40:40.7	12:40:47.6	0	7s	+7	63°	61°
55	Tmp	182	5.426	12:43:40.9	12:43:43.3	0	2s	+2	49°	60°
56	Tmp	184	6.008	12:44:44.9	12:44:47.3	0	2s	+2	40°	60°
57	Tmp	188	7.858	12:47:42.0	12:47:51.7	0	10s	+10	64°	60°
58	Tmp	193	0.799	12:58:02.3	12:58:08.7	0	6s	+6	59°	60°
59	Tmp	197	1.627	13:01:05.6	13:00:34.9	0	31s	-31	75°	62°
60	Tmp	200	2.207	13:02:20.6	13:01:49.5	0	31s	-31	76°	62°
61	Tmp	203	2.760	13:03:34.7	13:03:03.5	0	31s	-31	77°	62°
62	Tmp	206	3.296	13:04:45.4	13:04:15.5	0	30s	-30	76°	63°
63	Tmp	215	4.840	13:08:12.7	13:08:05.1	0	8s	-8	62°	63°
64	Tmp	216	5.448	13:09:26.1	13:09:31.1	0	5s	+5	56°	63°
65	Tmp	219	6.053	13:11:20.1	13:11:16.2	0	4s	-4	45°	63°
66	Tmp	223	6.960	13:13:21.9	13:13:22.3	0	0s	0	7°	63°
67	Tmp	225	7.088	13:13:43.3	13:13:44.5	0	1s	+1	17°	62°
68	Tmp	229	7.855	13:15:03.9	13:15:19.9	0	16s	+16	69°	63°
69	Tmp	231	8.176	13:15:39.8	13:16:07.4	0	28s	[+28]	72°	63°
70	Tmp	234	8.703	13:16:28.8	13:17:09.1	0	40s	[+40]	74°	63°
71	Tmp	239	10.517	13:19:32.0	13:20:31.4	0	59s	[+59]	77°	63°
72	Tmp	240	11.100	13:20:29.4	13:21:30.6	0	1m01s	[+61]	77°	64°
73	Tmp	242	11.832	13:21:51.0	13:22:49.8	0	59s	[+59]	76°	64°

Num	59	Pen	0	PCZ	2	Total PP	664	Col. Final	64°
-----	----	-----	---	-----	---	----------	-----	------------	-----






ITAIPAVA - RJ - Mitsubishi MotorSports 2024

Performance Individual

PC	Tp	Trc	DistPC	Ideal	Passagem	Pen	Erro	Pontos	NoPC	AtePC	PC	Tp	Trc	DistPC	Ideal	Passagem	Pen	Erro	Pontos	NoPC	AtePC										
N u m	60	60 / Lincoln de Sa E Silva / Wania de Oliveira Pires										53	Tmp	175	2.856	12:39:44.7	12:39:44.3	0	0s	0	10°	35°									
		Cat / NL / Largada			LIGHT / 60 / 09:40:00							54	Tmp	178	3.775	12:41:40.7	12:41:40.7	0	0s	0	14°	35°									
		Rio de Janeiro-RJ					L200 TRITON SPORT GLS 2.4 D 4X4					55	Tmp	182	5.426	12:44:40.9	12:44:39.3	0	2s	-2	48°	35°									
1	Tmp	2	0.145	10:20:17.4	10:20:19.1	0	2s	+2	47°	31°	56	Tmp	184	6.008	12:45:44.9	12:45:39.2	0	6s	-6	63°	35°										
2	Tmp	7	1.215	10:22:28.7	10:22:27.1	0	2s	-2	47°	46°	57	Tmp	188	7.858	12:48:42.0	12:48:42.0	0	0s	0	8°	35°										
3	Tmp	9	1.650	10:23:18.3	10:23:18.9	0	1s	+1	29°	34°	58	Tmp	193	0.799	12:59:02.3	12:59:06.5	0	4s	+4	54°	35°										
4	Tmp	13	2.577	10:25:12.1	10:25:15.9	0	4s	+4	51°	35°	59	Tmp	197	1.627	13:02:05.6	13:01:44.7	0	21s	-21	69°	36°										
5	Tmp	15	3.146	10:26:18.0	10:26:19.4	0	1s	+1	30°	31°	60	Tmp	200	2.207	13:03:20.6	13:03:23.1	0	3s	+3	53°	36°										
6	Tmp	16	3.540	10:26:58.7	10:26:58.8	0	0s	0	15°	24°	61	Tmp	203	2.760	13:04:34.7	13:04:40.0	0	5s	+5	58°	37°										
7	Tmp	19	4.155	10:28:07.3	10:28:04.2	0	3s	-3	47°	28°	62	Tmp	206	3.296	13:05:45.4	13:05:46.3	0	1s	+1	29°	36°										
8	Tmp	21	4.479	10:28:46.8	10:28:47.2	0	0s	0	9°	23°	63	Tmp	215	4.840	13:09:12.7	13:09:13.5	0	1s	+1	24°	36°										
9	Tmp	25	5.157	10:30:08.5	10:30:02.9	0	6s	-6	58°	31°	64	Tmp	216	5.448	13:10:26.1	13:10:34.9	0	9s	[+9]	63°	36°										
10	Tmp	29	5.749	10:31:36.6	10:31:28.2	0	8s	-8	62°	38°	65	Tmp	219	6.053	13:12:20.1	13:12:09.2	0	11s	-11	59°	38°										
11	Tmp	31	6.188	10:32:38.7	10:32:40.8	0	2s	+2	34°	38°	66	Tmp	223	6.960	13:14:21.9	13:14:20.5	0	1s	-1	16°	38°										
12	Tmp	35	7.069	10:35:27.9	10:35:16.7	0	11s	-11	61°	40°	67	Tmp	225	7.088	13:14:43.3	13:14:43.6	0	0s	0	5°	37°										
13	Tmp	37	7.643	10:36:43.5	10:36:49.8	0	6s	[+6]	46°	39°	68	Tmp	229	7.855	13:16:03.9	13:16:06.6	0	3s	+3	45°	38°										
14	Tmp	40	8.152	10:38:01.1	10:38:08.9	0	8s	[+8]	57°	39°	69	Tmp	231	8.176	13:16:39.8	13:16:44.8	0	5s	+5	56°	38°										
15	Tmp	42	8.467	10:38:40.4	10:38:44.1	0	4s	+4	45°	35°	70	Tmp	234	8.703	13:17:28.8	13:17:32.1	0	3s	+3	45°	38°										
16	Tmp	44	8.814	10:39:19.2	10:39:21.1	0	2s	+2	31°	35°	71	Tmp	239	10.517	13:20:32.0	13:20:34.4	0	2s	+2	32°	38°										
17	Tmp	46	9.509	10:40:46.2	10:40:49.0	0	3s	+3	38°	36°	72	Tmp	240	11.100	13:21:29.4	13:21:32.9	0	4s	+4	43°	38°										
18	Tmp	50	10.059	10:42:11.9	10:42:03.2	0	9s	-9	57°	38°	73	Tmp	242	11.832	13:22:51.0	13:22:53.4	0	2s	+2	25°	38°										
19	Tmp	53	10.374	10:42:49.8	10:42:47.2	0	3s	-3	42°	38°	<table border="1"> <tr> <td>Num</td><td>60</td><td>Pen</td><td>0</td><td>PCZ</td><td>11</td><td>Total PP</td><td>221</td><td>Col. Final</td><td>38°</td> </tr> </table>											Num	60	Pen	0	PCZ	11	Total PP	221	Col. Final	38°
Num	60	Pen	0	PCZ	11	Total PP	221	Col. Final	38°																						
20	Tmp	57	10.990	10:44:22.6	10:44:24.0	0	1s	+1	15°	35°																					
21	Tmp	59	11.410	10:45:35.6	10:45:43.2	0	8s	[+8]	55°	36°																					
22	Tmp	62	12.025	10:47:16.0	10:47:27.2	0	11s	[+11]	68°	35°																					
23	Tmp	69	0.508	11:36:54.1	11:36:53.9	0	0s	0	18°	34°																					
24	Tmp	70	0.904	11:37:28.4	11:37:29.2	0	1s	+1	38°	33°																					
25	Tmp	75	1.739	11:38:50.3	11:38:49.7	0	1s	-1	36°	33°																					
26	Tmp	78	2.297	11:39:51.1	11:39:45.6	0	6s	-6	60°	34°																					
27	Tmp	80	2.948	11:40:57.8	11:40:55.7	0	2s	-2	54°	34°																					
28	Tmp	81	3.474	11:41:48.6	11:41:55.2	0	7s	[+7]	68°	37°																					
29	Tmp	83	4.277	11:43:10.4	11:43:14.2	0	4s	+4	59°	37°																					
30	Tmp	86	4.782	11:44:04.9	11:44:07.6	0	3s	+3	56°	37°																					
31	Tmp	88	5.255	11:45:00.8	11:45:01.9	0	1s	+1	13°	36°																					
32	Tmp	96	6.245	11:47:22.9	11:47:18.4	0	5s	-5	55°	36°																					
33	Tmp	98	6.680	11:48:18.3	11:48:21.5	0	3s	+3	54°	36°																					
34	Tmp	103	1.275	11:57:18.8	11:57:18.4	0	0s	0	16°	34°																					
35	Tmp	104	1.834	11:58:32.1	11:58:32.3	0	0s	0	11°	32°																					
36	Tmp	110	2.781	12:00:12.4	12:00:15.8	0	3s	+3	52°	33°																					
37	Tmp	115	3.786	12:02:03.4	12:02:09.0	0	6s	+6	60°	35°																					
38	Tmp	116	4.192	12:02:42.8	12:02:49.8	0	7s	[+7]	58°	35°																					
39	Tmp	119	6.172	12:06:09.7	12:06:45.0	0	35s	[+35]	75°	36°																					
40	Tmp	129	0.822	12:14:30.1	12:14:30.4	0	0s	0	22°	35°																					
41	Tmp	132	1.538	12:15:43.5	12:15:41.9	0	2s	-2	53°	35°																					
42	Tmp	136	2.118	12:17:00.5	12:16:59.4	0	1s	-1	37°	35°																					
43	Tmp	139	2.933	12:18:44.5	12:18:41.4	0	3s	-3	56°	35°																					
44	Tmp	142	3.754	12:20:41.6	12:20:32.8	0	9s	-9	70°	35°																					
45	Tmp	147	5.242	12:23:53.7	12:23:52.9	0	1s	-1	27°	35°																					
46	Tmp	150	6.293	12:25:45.9	12:25:46.2	0	0s	0	5°	35°																					
47	Tmp	153	7.383	12:27:42.3	12:27:41.7	0	1s	-1	16°	35°																					
48	Tmp	155	7.988	12:28:46.9	12:28:36.2	0	11s	-11	65°	35°																					
49	Tmp	157	8.696	12:29:57.0	12:29:52.9	0	4s	-4	50°	35°																					
50	Tmp	160	9.787	12:31:57.7	12:31:49.2	0	9s	-9	60°	35°																					
51	Tmp	163	0.231	12:33:40.7	12:33:34.7	0	6s	-6	60°	35°																					
52	Tmp	173	2.395	12:38:37.5	12:38:40.7	0	3s	+3	47°	35°																					






ITAIPAVA - RJ - Mitsubishi MotorSports 2024

Performance Individual

PC	Tp	Trc	DistPC	Ideal	Passagem	Pen	Erro	Pontos	NoPC	AtePC	PC	Tp	Trc	DistPC	Ideal	Passagem	Pen	Erro	Pontos	NoPC	AtePC										
N u m	61	61 / Marcio Vieira Menke / Margaret de Albuquerque																													
		Cat / NL / Largada LIGHT / 61 / 09:41:00																													
		Brasília-DF L200 TRITON SPORT HPE 2.4 D 4X4																													
1	Tmp	2	0.145	10:21:17.4	10:21:18.9	0	2s	+2	46°	30°	53	Tmp	175	2.856	12:40:44.7	12:40:47.1	0	2s	+2	36°	39°										
2	Tmp	7	1.215	10:23:28.7	10:23:31.7	0	3s	+3	53°	47°	54	Tmp	178	3.775	12:42:40.7	12:42:40.3	0	0s	0	13°	39°										
3	Tmp	9	1.650	10:24:18.3	10:24:15.6	0	3s	-3	51°	45°	55	Tmp	182	5.426	12:45:40.9	12:45:38.5	0	2s	-2	47°	39°										
4	Tmp	13	2.577	10:26:12.1	10:26:00.1	0	12s	-12	72°	61°	56	Tmp	184	6.008	12:46:44.9	12:46:45.2	0	0s	0	9°	38°										
5	Tmp	15	3.146	10:27:18.0	10:26:57.1	0	21s	-21	76°	69°	57	Tmp	188	7.858	12:49:42.0	12:49:43.6	0	2s	+2	38°	38°										
6	Tmp	16	3.540	10:27:58.7	10:27:33.6	0	25s	-25	81°	72°	58	Tmp	193	0.799	13:00:02.3	13:00:05.7	0	3s	+3	51°	38°										
7	Tmp	19	4.155	10:29:07.3	10:29:12.5	0	5s	+5	62°	72°	59	Tmp	197	1.627	13:03:05.6	13:03:05.8	0	0s	0	9°	37°										
8	Tmp	21	4.479	10:29:46.8	10:29:52.9	0	6s	+6	63°	72°	60	Tmp	200	2.207	13:04:20.6	13:04:19.4	0	1s	-1	31°	37°										
9	Tmp	25	5.157	10:31:08.5	10:31:06.4	0	2s	-2	34°	70°	61	Tmp	203	2.760	13:05:34.7	13:05:34.7	0	0s	0	9°	35°										
10	Tmp	29	5.749	10:32:36.6	10:32:33.2	0	3s	-3	39°	68°	62	Tmp	206	3.296	13:06:45.4	13:06:39.7	0	6s	-6	64°	37°										
11	Tmp	31	6.188	10:33:38.7	10:33:43.1	0	4s	+4	47°	66°	63	Tmp	215	4.840	13:10:12.7	13:10:05.0	0	8s	-8	61°	37°										
12	Tmp	35	7.069	10:36:27.9	10:36:28.2	0	0s	0	11°	61°	64	Tmp	216	5.448	13:11:26.1	13:11:22.9	0	3s	-3	44°	38°										
13	Tmp	37	7.643	10:37:43.5	10:37:56.8	0	13s	[+13]	63°	59°	65	Tmp	219	6.053	13:13:20.1	13:13:26.2	0	6s	+6	53°	37°										
14	Tmp	40	8.152	10:39:01.1	10:39:17.0	0	16s	[+16]	69°	58°	66	Tmp	223	6.960	13:15:21.9	13:15:23.2	0	1s	+1	15°	37°										
15	Tmp	42	8.467	10:39:40.4	10:39:50.7	0	10s	[+10]	63°	57°	67	Tmp	225	7.088	13:15:43.3	13:15:45.2	0	2s	+2	28°	38°										
16	Tmp	44	8.814	10:40:19.2	10:40:27.8	0	9s	+9	61°	56°	68	Tmp	229	7.855	13:17:03.9	13:17:04.6	0	1s	+1	20°	37°										
17	Tmp	46	9.509	10:41:46.2	10:41:45.2	0	1s	-1	19°	54°	69	Tmp	231	8.176	13:17:39.8	13:17:42.0	0	2s	+2	38°	37°										
18	Tmp	50	10.059	10:43:11.9	10:43:12.6	0	1s	+1	15°	50°	70	Tmp	234	8.703	13:18:28.8	13:18:33.0	0	4s	+4	50°	37°										
19	Tmp	53	10.374	10:43:49.8	10:43:50.2	0	0s	0	5°	50°	71	Tmp	239	10.517	13:21:32.0	13:21:32.3	0	0s	0	9°	37°										
20	Tmp	57	10.990	10:45:22.6	10:45:19.7	0	3s	-3	32°	50°	72	Tmp	240	11.100	13:22:29.4	13:22:30.1	0	1s	+1	21°	37°										
21	Tmp	59	11.410	10:46:35.6	10:46:34.3	0	1s	-1	13°	47°	73	Tmp	242	11.832	13:23:51.0	13:23:55.7	0	5s	+5	46°	37°										
22	Tmp	62	12.025	10:48:16.0	10:48:12.2	0	4s	-4	40°	45°	<table border="1"> <tr> <td>Num</td><td>61</td><td>Pen</td><td>0</td><td>PCZ</td><td>10</td><td>Total PP</td><td>212</td><td>Col. Final</td><td>37°</td> </tr> </table>											Num	61	Pen	0	PCZ	10	Total PP	212	Col. Final	37°
Num	61	Pen	0	PCZ	10	Total PP	212	Col. Final	37°																						
23	Tmp	69	0.508	11:37:54.1	11:37:54.3	0	0s	0	17°	44°																					
24	Tmp	70	0.904	11:38:28.4	11:38:30.8	0	2s	+2	55°	43°																					
25	Tmp	75	1.739	11:39:50.3	11:39:50.6	0	0s	0	15°	42°																					
26	Tmp	78	2.297	11:40:51.1	11:40:54.9	0	4s	+4	55°	41°																					
27	Tmp	80	2.948	11:41:57.8	11:41:57.3	0	1s	-1	31°	41°																					
28	Tmp	81	3.474	11:42:48.6	11:42:47.2	0	1s	-1	36°	41°																					
29	Tmp	83	4.277	11:44:10.4	11:44:09.1	0	1s	-1	29°	40°																					
30	Tmp	86	4.782	11:45:04.9	11:45:06.3	0	1s	+1	32°	40°																					
31	Tmp	88	5.255	11:46:00.8	11:45:54.0	0	7s	-7	60°	42°																					
32	Tmp	96	6.245	11:48:22.9	11:48:24.1	0	1s	+1	21°	41°																					
33	Tmp	98	6.680	11:49:18.3	11:49:19.2	0	1s	+1	33°	41°																					
34	Tmp	103	1.275	11:58:18.8	11:58:21.5	0	3s	+3	46°	38°																					
35	Tmp	104	1.834	11:59:32.1	11:59:32.4	0	0s	0	10°	38°																					
36	Tmp	110	2.781	12:01:12.4	12:01:14.9	0	3s	+3	51°	38°																					
37	Tmp	115	3.786	12:03:03.4	12:03:16.7	0	13s	[+13]	64°	38°																					
38	Tmp	116	4.192	12:03:42.8	12:03:55.6	0	13s	[+13]	66°	39°																					
39	Tmp	119	6.172	12:07:09.7	12:07:10.8	0	1s	+1	23°	39°																					
40	Tmp	129	0.822	12:15:30.1	12:15:31.5	0	1s	+1	44°	39°																					
41	Tmp	132	1.538	12:16:43.5	12:16:45.9	0	2s	+2	52°	38°																					
42	Tmp	136	2.118	12:18:00.5	12:18:02.0	0	2s	+2	49°	38°																					
43	Tmp	139	2.933	12:19:44.5	12:19:45.4	0	1s	+1	29°	38°																					
44	Tmp	142	3.754	12:21:41.6	12:21:35.6	0	6s	-6	62°	38°																					
45	Tmp	147	5.242	12:24:53.7	12:25:05.1	0	11s	[+11]	67°	38°																					
46	Tmp	150	6.293	12:26:45.9	12:26:58.2	0	12s	[+12]	67°	39°																					
47	Tmp	153	7.383	12:28:42.3	12:28:52.8	0	11s	[+11]	60°	40°																					
48	Tmp	155	7.988	12:29:46.9	12:29:39.2	0	8s	-8	60°	40°																					
49	Tmp	157	8.696	12:30:57.0	12:30:54.6	0	2s	-2	33°	40°																					
50	Tmp	160	9.787	12:32:57.7	12:32:55.4	0	2s	-2	28°	39°																					
51	Tmp	163	0.231	12:34:40.7	12:34:37.0	0	4s	-4	56°	39°																					
52	Tmp	173	2.395	12:39:37.5	12:39:41.1	0	4s	+4	51°	39°																					





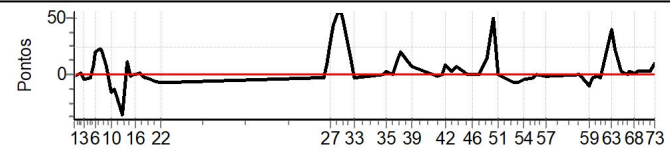
ITAIPAVA - RJ - Mitsubishi MotorSports 2024

Performance Individual

PC	Tp	Trc	DistPC	Ideal	Passagem	Pen	Erro	Pontos	NoPC	AtePC
N u m	62	62 / Ibsen Moll / Claudia Belotte Salles Rocha								
		Cat / NL / Largada LIGHT / 62 / 09:42:00								
		Brumadinho-MG PAJERO HPE 3.8 G 3P 4X4 AT S								
PC	Tp	Trc	DistPC	Ideal	Passagem	Pen	Erro	Pontos	NoPC	AtePC
1	Tmp	2	0.145	10:22:17.4	10:22:16.3	0	1s	-1	33°	82°
2	Tmp	7	1.215	10:24:28.7	10:24:31.1	0	2s	+2	46°	32°
3	Tmp	9	1.650	10:25:18.3	10:25:14.8	0	4s	-4	58°	44°
4	Tmp	13	2.577	10:27:12.1	10:27:10.4	0	2s	-2	38°	44°
5	Tmp	15	3.146	10:28:18.0	10:28:27.2	0	9s	+9	68°	44°
6	Tmp	16	3.540	10:28:58.7	10:29:19.4	0	21s	+21	79°	53°
7	Tmp	19	4.155	10:30:07.3	10:30:31.2	0	24s	[+24]	79°	63°
8	Tmp	21	4.479	10:30:46.8	10:31:08.8	0	22s	+22	76°	68°
9	Tmp	25	5.157	10:32:08.5	10:32:15.5	0	7s	+7	64°	68°
10	Tmp	29	5.749	10:33:36.6	10:33:21.2	0	15s	-15	68°	70°
11	Tmp	31	6.188	10:34:38.7	10:34:26.8	0	12s	-12	67°	65°
12	Tmp	35	7.069	10:37:27.9	10:36:53.4	0	35s	-35	79°	70°
13	Tmp	37	7.643	10:38:43.5	10:38:55.8	0	12s	+12	61°	70°
14	Tmp	40	8.152	10:40:01.1	10:40:00.4	0	1s	-1	22°	70°
15	Tmp	42	8.467	10:40:40.4	10:40:40.3	0	0s	0	5°	70°
16	Tmp	44	8.814	10:41:19.2	10:41:20.1	0	1s	+1	18°	66°
17	Tmp	46	9.509	10:42:46.2	10:42:48.6	0	2s	+2	32°	61°
18	Tmp	50	10.059	10:44:11.9	10:44:08.5	0	3s	-3	34°	59°
19	Tmp	53	10.374	10:44:49.8	10:44:46.7	0	3s	-3	41°	56°
20	Tmp	57	10.990	10:46:22.6	10:46:18.4	0	4s	-4	40°	55°
21	Tmp	59	11.410	10:47:35.6	10:47:30.5	0	5s	-5	44°	54°
22	Tmp	62	12.025	10:49:16.0	10:49:10.1	0	6s	-6	50°	53°
23	Tmp	69	0.508	11:38:54.1	11:38:52.2	0	2s	-2	50°	53°
24	Tmp	70	0.904	11:39:28.4	11:39:25.8	0	3s	-3	60°	52°
25	Tmp	75	1.739	11:40:50.3	11:40:48.6	0	2s	-2	53°	50°
26	Tmp	78	2.297	11:41:51.1	11:42:02.2	0	11s	+11	70°	50°
27	Tmp	80	2.948	11:42:57.8	11:43:26.7	0	29s	[+29]	80°	55°
28	Tmp	81	3.474	11:43:48.6	11:44:32.9	0	44s	[+44]	85°	55°
29	Tmp	83	4.277	11:45:10.4	11:46:06.3	0	56s	[+56]	87°	58°
30	Tmp	86	4.782	11:46:04.9	11:47:00.3	0	55s	[+55]	88°	63°
31	Tmp	88	5.255	11:47:00.8	11:47:49.8	0	49s	[+49]	88°	63°
32	Tmp	96	6.245	11:49:22.9	11:49:35.9	0	13s	+13	70°	64°
33	Tmp	98	6.680	11:50:18.3	11:50:16.6	0	2s	-2	45°	64°
34	Tmp	103	1.275	11:59:18.8	11:59:19.2	0	0s	0	15°	61°
35	Tmp	104	1.834	12:00:32.1	12:00:35.1	0	3s	+3	53°	61°
36	Tmp	110	2.781	12:02:12.4	12:02:13.7	0	1s	+1	24°	59°
37	Tmp	115	3.786	12:04:03.4	12:04:17.3	0	14s	+14	65°	59°
38	Tmp	116	4.192	12:04:42.8	12:05:04.1	0	21s	+21	70°	58°
39	Tmp	119	6.172	12:08:09.7	12:08:16.6	0	7s	+7	58°	58°
40	Tmp	129	0.822	12:16:30.1	12:16:29.2	0	1s	-1	43°	58°
41	Tmp	132	1.538	12:17:43.5	12:17:44.9	0	1s	+1	39°	58°
42	Tmp	136	2.118	12:19:00.5	12:19:09.8	0	9s	+9	71°	58°
43	Tmp	139	2.933	12:20:44.5	12:20:48.6	0	4s	+4	61°	57°
44	Tmp	142	3.754	12:22:41.6	12:22:48.6	0	7s	+7	64°	57°
45	Tmp	147	5.242	12:25:53.7	12:25:55.0	0	1s	+1	26°	57°
46	Tmp	150	6.293	12:27:45.9	12:27:47.2	0	1s	+1	22°	57°
47	Tmp	153	7.383	12:29:42.3	12:29:43.4	0	1s	+1	15°	57°
48	Tmp	155	7.988	12:30:46.9	12:30:52.7	0	6s	+6	54°	57°
49	Tmp	157	8.696	12:31:57.0	12:32:12.4	0	15s	+15	69°	57°
50	Tmp	160	9.787	12:33:57.7	12:34:47.7	0	50s	[+50]	79°	59°
51	Tmp	163	0.231	12:35:40.7	12:35:41.9	0	1s	+1	36°	58°
52	Tmp	173	2.395	12:40:37.5	12:40:30.7	0	7s	-7	60°	57°

PC	Tp	Trc	DistPC	Ideal	Passagem	Pen	Erro	Pontos	NoPC	AtePC
53	Tmp	175	2.856	12:41:44.7	12:41:38.1	0	7s	-7	56°	56°
54	Tmp	178	3.775	12:43:40.7	12:43:36.6	0	4s	-4	58°	56°
55	Tmp	182	5.426	12:46:40.9	12:46:38.0	0	3s	-3	59°	56°
56	Tmp	184	6.008	12:47:44.9	12:47:44.7	0	0s	0	8°	56°
57	Tmp	188	7.858	12:50:42.0	12:50:40.6	0	1s	-1	24°	56°
58	Tmp	193	0.799	13:01:02.3	13:01:02.1	0	0s	0	12°	56°
59	Tmp	197	1.627	13:04:05.6	13:03:57.0	0	9s	-9	57°	56°
60	Tmp	200	2.207	13:05:20.6	13:05:17.3	0	3s	-3	52°	56°
61	Tmp	203	2.760	13:06:34.7	13:06:34.1	0	1s	-1	23°	56°
62	Tmp	206	3.296	13:07:45.4	13:07:43.4	0	2s	-2	46°	56°
63	Tmp	215	4.840	13:11:12.7	13:11:52.5	0	40s	[+40]	77°	56°
64	Tmp	216	5.448	13:12:26.1	13:12:50.2	0	24s	+24	70°	56°
65	Tmp	219	6.053	13:14:20.1	13:14:23.5	0	3s	+3	38°	56°
66	Tmp	223	6.960	13:16:21.9	13:16:22.2	0	0s	0	6°	56°
67	Tmp	225	7.088	13:16:43.3	13:16:47.3	0	4s	+4	45°	56°
68	Tmp	229	7.855	13:18:03.9	13:18:05.7	0	2s	+2	32°	55°
69	Tmp	231	8.176	13:18:39.8	13:18:42.2	0	2s	+2	37°	55°
70	Tmp	234	8.703	13:19:28.8	13:19:32.1	0	3s	+3	44°	55°
71	Tmp	239	10.517	13:22:32.0	13:22:36.2	0	4s	+4	43°	54°
72	Tmp	240	11.100	13:23:29.4	13:23:33.7	0	4s	+4	42°	53°
73	Tmp	242	11.832	13:24:51.0	13:25:01.0	0	10s	+10	59°	53°

Num	62	Pen	0	PCZ	5	Total PP	386	Col. Final	53°
-----	----	-----	---	-----	---	----------	-----	------------	-----





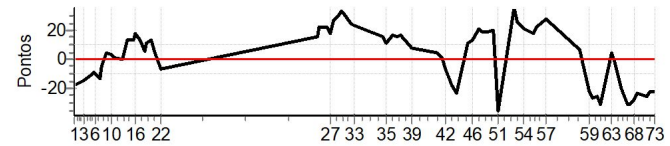
ITAIPAVA - RJ - Mitsubishi MotorSports 2024

Performance Individual

PC	Tp	Trc	DistPC	Ideal	Passagem	Pen	Erro	Pontos	NoPC	AtePC
N u m	63	63 / Emerson Edesio Marinho / Marcia Cristina Maia Marinho								
		Cat / NL / Largada		LIGHT / 63 / 09:43:00						
		Brumadinho-MG				PAJERO TR4 FLEX 2.0 4X4 MT 5P				
PC	Tp	Trc	DistPC	Ideal	Passagem	Pen	Erro	Pontos	NoPC	AtePC
1	Tmp	2	0.145	10:23:17.4	10:22:59.7	0	18s	-18	85 °	92 °
2	Tmp	7	1.215	10:25:28.7	10:25:12.7	0	16s	-16	78 °	87 °
3	Tmp	9	1.650	10:26:18.3	10:26:03.3	0	15s	-15	74 °	83 °
4	Tmp	13	2.577	10:28:12.1	10:28:01.4	0	11s	-11	67 °	82 °
5	Tmp	15	3.146	10:29:18.0	10:29:09.5	0	9s	-9	67 °	79 °
6	Tmp	16	3.540	10:29:58.7	10:29:49.1	0	10s	-10	69 °	76 °
7	Tmp	19	4.155	10:31:07.3	10:30:54.6	0	13s	-13	74 °	76 °
8	Tmp	21	4.479	10:31:46.8	10:31:41.8	0	5s	-5	60 °	75 °
9	Tmp	25	5.157	10:33:08.5	10:33:13.2	0	5s	+5	54 °	73 °
10	Tmp	29	5.749	10:34:36.6	10:34:39.6	0	3s	+3	38 °	72 °
11	Tmp	31	6.188	10:35:38.7	10:35:40.1	0	1s	+1	18 °	69 °
12	Tmp	35	7.069	10:38:27.9	10:38:28.0	0	0s	0	10 °	66 °
13	Tmp	37	7.643	10:39:43.5	10:39:57.7	0	14s	+14	64 °	63 °
14	Tmp	40	8.152	10:41:01.1	10:41:15.1	0	14s	+14	67 °	64 °
15	Tmp	42	8.467	10:41:40.4	10:41:54.5	0	14s	+14	67 °	69 °
16	Tmp	44	8.814	10:42:19.2	10:42:37.4	0	18s	+18	70 °	69 °
17	Tmp	46	9.509	10:43:46.2	10:43:59.6	0	13s	+13	67 °	68 °
18	Tmp	50	10.059	10:45:11.9	10:45:18.1	0	6s	+6	47 °	67 °
19	Tmp	53	10.374	10:45:49.8	10:46:00.6	0	11s	+11	66 °	67 °
20	Tmp	57	10.990	10:47:22.6	10:47:35.9	0	13s	+13	65 °	66 °
21	Tmp	59	11.410	10:48:35.6	10:48:41.3	0	6s	+6	49 °	66 °
22	Tmp	62	12.025	10:50:16.0	10:50:08.6	0	7s	-7	55 °	67 °
23	Tmp	69	0.508	11:39:54.1	11:40:10.1	0	16s	+16	75 °	67 °
24	Tmp	70	0.904	11:40:28.4	11:40:51.1	0	23s	+23	76 °	67 °
25	Tmp	75	1.739	11:41:50.3	11:42:11.8	0	22s	+22	76 °	68 °
26	Tmp	78	2.297	11:42:51.1	11:43:13.2	0	22s	+22	76 °	69 °
27	Tmp	80	2.948	11:43:57.8	11:44:16.1	0	18s	+18	74 °	69 °
28	Tmp	81	3.474	11:44:48.6	11:45:15.3	0	27s	[+27]	77 °	69 °
29	Tmp	83	4.277	11:46:10.4	11:46:40.3	0	30s	[+30]	80 °	70 °
30	Tmp	86	4.782	11:47:04.9	11:47:38.9	0	34s	[+34]	81 °	70 °
31	Tmp	88	5.255	11:48:00.8	11:48:34.2	0	33s	[+33]	81 °	70 °
32	Tmp	96	6.245	11:50:22.9	11:50:48.0	0	25s	[+25]	79 °	70 °
33	Tmp	98	6.680	11:51:18.3	11:51:42.4	0	24s	+24	80 °	70 °
34	Tmp	103	1.275	12:00:18.8	12:00:35.2	0	16s	+16	68 °	70 °
35	Tmp	104	1.834	12:01:32.1	12:01:42.8	0	11s	+11	62 °	69 °
36	Tmp	110	2.781	12:03:12.4	12:03:29.8	0	17s	+17	66 °	69 °
37	Tmp	115	3.786	12:05:03.4	12:05:19.8	0	16s	+16	67 °	69 °
38	Tmp	116	4.192	12:05:42.8	12:06:00.1	0	17s	+17	67 °	68 °
39	Tmp	119	6.172	12:09:09.7	12:09:17.4	0	8s	+8	60 °	68 °
40	Tmp	129	0.822	12:17:30.1	12:17:34.2	0	4s	+4	62 °	68 °
41	Tmp	132	1.538	12:18:43.5	12:18:44.5	0	1s	+1	38 °	67 °
42	Tmp	136	2.118	12:20:00.5	12:19:53.3	0	7s	-7	67 °	67 °
43	Tmp	139	2.933	12:21:44.5	12:21:26.6	0	18s	-18	77 °	67 °
44	Tmp	142	3.754	12:23:41.6	12:23:17.8	0	24s	-24	77 °	67 °
45	Tmp	147	5.242	12:26:53.7	12:27:04.7	0	11s	+11	66 °	67 °
46	Tmp	150	6.293	12:28:45.9	12:28:59.8	0	14s	+14	68 °	68 °
47	Tmp	153	7.383	12:30:42.3	12:31:03.4	0	21s	+21	67 °	69 °
48	Tmp	155	7.988	12:31:46.9	12:32:06.2	0	19s	+19	71 °	69 °
49	Tmp	157	8.696	12:32:57.0	12:33:16.0	0	19s	+19	72 °	69 °
50	Tmp	160	9.787	12:34:57.7	12:35:17.7	0	20s	+20	67 °	69 °
51	Tmp	163	0.231	12:36:40.7	12:36:04.6	0	36s	-36	73 °	68 °
52	Tmp	173	2.395	12:41:37.5	12:42:13.1	0	36s	[+36]	74 °	68 °

PC	Tp	Trc	DistPC	Ideal	Passagem	Pen	Erro	Pontos	NoPC	AtePC
53	Tmp	175	2.856	12:42:44.7	12:43:10.6	0	26s	[+26]	70 °	68 °
54	Tmp	178	3.775	12:44:40.7	12:45:02.1	0	21s	+21	71 °	68 °
55	Tmp	182	5.426	12:47:40.9	12:47:59.2	0	18s	+18	72 °	68 °
56	Tmp	184	6.008	12:48:44.9	12:49:07.3	0	22s	+22	73 °	67 °
57	Tmp	188	7.858	12:51:42.0	12:52:09.7	0	28s	[+28]	73 °	67 °
58	Tmp	193	0.799	13:02:02.3	13:02:08.9	0	7s	+7	61 °	67 °
59	Tmp	197	1.627	13:05:05.6	13:04:42.2	0	23s	-23	70 °	68 °
60	Tmp	200	2.207	13:06:20.6	13:05:54.1	0	27s	-27	74 °	68 °
61	Tmp	203	2.760	13:07:34.7	13:07:09.0	0	26s	-26	73 °	68 °
62	Tmp	206	3.296	13:08:45.4	13:08:13.2	0	32s	-32	78 °	68 °
63	Tmp	215	4.840	13:12:12.7	13:12:17.0	0	4s	+4	50 °	68 °
64	Tmp	216	5.448	13:13:26.1	13:13:23.9	0	2s	-2	35 °	68 °
65	Tmp	219	6.053	13:15:20.1	13:15:00.1	0	20s	-20	68 °	68 °
66	Tmp	223	6.960	13:17:21.9	13:16:51.4	0	31s	-31	73 °	68 °
67	Tmp	225	7.088	13:17:43.3	13:17:11.4	0	32s	-32	73 °	68 °
68	Tmp	229	7.855	13:19:03.9	13:18:36.1	0	28s	-28	73 °	68 °
69	Tmp	231	8.176	13:19:39.8	13:19:13.7	0	26s	-26	71 °	68 °
70	Tmp	234	8.703	13:20:28.8	13:20:05.3	0	24s	-24	71 °	68 °
71	Tmp	239	10.517	13:23:32.0	13:23:05.8	0	26s	-26	67 °	68 °
72	Tmp	240	11.100	13:24:29.4	13:24:07.0	0	22s	-22	65 °	68 °
73	Tmp	242	11.832	13:25:51.0	13:25:28.2	0	23s	-23	67 °	68 °

Num	63	Pen	0	PCZ	1	Total PP	1040	Col. Final	68°
-----	----	-----	---	-----	---	----------	------	------------	-----






ITAIPAVA - RJ - Mitsubishi MotorSports 2024

Performance Individual

PC	Tp	Trc	DistPC	Ideal	Passagem	Pen	Erro	Pontos	NoPC	AtePC	PC	Tp	Trc	DistPC	Ideal	Passagem	Pen	Erro	Pontos	NoPC	AtePC										
N u m	64	64 / Denis Vianna de Moraes Rêgo / Livia Ferreira de Moraes Rêgo																													
		Cat / NL / Largada			LIGHT / 64 / 09:44:00																										
		Guarulhos-SP									TRITON SPORT HPE TOP AT 2.4 DIE																				
1	Tmp	2	0.145	10:24:17.4	10:24:16.2	0	1s	-1	32°	81°	53	Tmp	175	2.856	12:43:44.7	12:43:42.5	0	2s	-2	35°	55°										
2	Tmp	7	1.215	10:26:28.7	10:26:27.8	0	1s	-1	36°	45°	54	Tmp	178	3.775	12:45:40.7	12:45:37.7	0	3s	-3	51°	55°										
3	Tmp	9	1.650	10:27:18.3	10:27:15.5	0	3s	-3	50°	43°	55	Tmp	182	5.426	12:48:40.9	12:48:38.3	0	3s	-3	58°	55°										
4	Tmp	13	2.577	10:29:12.1	10:29:11.5	0	1s	-1	27°	37°	56	Tmp	184	6.008	12:49:44.9	12:49:40.3	0	5s	-5	58°	55°										
5	Tmp	15	3.146	10:30:18.0	10:30:18.4	0	0s	0	8°	25°	57	Tmp	188	7.858	12:52:42.0	12:52:38.4	0	4s	-4	54°	55°										
6	Tmp	16	3.540	10:30:58.7	10:30:58.0	0	1s	-1	30°	26°	58	Tmp	193	0.799	13:03:02.3	13:03:00.2	0	2s	-2	45°	55°										
7	Tmp	19	4.155	10:32:07.3	10:32:07.6	0	0s	0	13°	17°	59	Tmp	197	1.627	13:06:05.6	13:06:03.5	0	2s	-2	32°	55°										
8	Tmp	21	4.479	10:32:46.8	10:32:45.5	0	1s	-1	25°	16°	60	Tmp	200	2.207	13:07:20.6	13:07:19.5	0	1s	-1	30°	55°										
9	Tmp	25	5.157	10:34:08.5	10:34:08.5	0	0s	0	8°	13°	61	Tmp	203	2.760	13:08:34.7	13:08:32.9	0	2s	-2	41°	54°										
10	Tmp	29	5.749	10:35:36.6	10:35:36.2	0	0s	0	4°	10°	62	Tmp	206	3.296	13:09:45.4	13:09:43.5	0	2s	-2	45°	54°										
11	Tmp	31	6.188	10:36:38.7	10:36:38.4	0	0s	0	2°	12°	63	Tmp	215	4.840	13:13:12.7	13:13:11.1	0	2s	-2	36°	54°										
12	Tmp	35	7.069	10:39:27.9	10:39:40.7	0	13s	+13	64°	11°	64	Tmp	216	5.448	13:14:26.1	13:14:23.3	0	3s	-3	43°	54°										
13	Tmp	37	7.643	10:40:43.5	10:41:11.7	0	28s	[+28]	77°	10°	65	Tmp	219	6.053	13:16:20.1	13:16:17.8	0	2s	-2	28°	53°										
14	Tmp	40	8.152	10:42:01.1	10:42:31.5	0	30s	[+30]	75°	24°	66	Tmp	223	6.960	13:18:21.9	13:18:16.2	0	6s	-6	57°	53°										
15	Tmp	42	8.467	10:42:40.4	10:43:04.4	0	24s	+24	72°	37°	67	Tmp	225	7.088	13:18:43.3	13:18:41.0	0	2s	-2	27°	53°										
16	Tmp	44	8.814	10:43:19.2	10:43:40.4	0	21s	+21	71°	43°	68	Tmp	229	7.855	13:20:03.9	13:20:00.4	0	4s	-4	48°	53°										
17	Tmp	46	9.509	10:44:46.2	10:45:10.1	0	24s	+24	72°	49°	69	Tmp	231	8.176	13:20:39.8	13:20:37.3	0	3s	-3	45°	52°										
18	Tmp	50	10.059	10:46:11.9	10:46:34.6	0	23s	+23	76°	53°	70	Tmp	234	8.703	13:21:28.8	13:21:25.7	0	3s	-3	43°	52°										
19	Tmp	53	10.374	10:46:49.8	10:47:13.6	0	24s	+24	75°	60°	71	Tmp	239	10.517	13:24:32.0	13:24:29.8	0	2s	-2	31°	51°										
20	Tmp	57	10.990	10:48:22.6	10:48:51.7	0	29s	[+29]	75°	64°	72	Tmp	240	11.100	13:25:29.4	13:25:29.6	0	0s	0	9°	51°										
21	Tmp	59	11.410	10:49:35.6	10:49:59.9	0	24s	+24	73°	65°	73	Tmp	242	11.832	13:26:51.0	13:26:52.4	0	1s	+1	14°	50°										
22	Tmp	62	12.025	10:51:16.0	10:51:41.7	0	26s	[+26]	73°	68°	<table border="1"> <tr> <td>Num</td><td>64</td><td>Pen</td><td>0</td><td>PCZ</td><td>8</td><td>Total PP</td><td>308</td><td>Col. Final</td><td>50°</td> </tr> </table>											Num	64	Pen	0	PCZ	8	Total PP	308	Col. Final	50°
Num	64	Pen	0	PCZ	8	Total PP	308	Col. Final	50°																						
23	Tmp	69	0.508	11:40:54.1	11:40:53.3	0	1s	-1	37°	66°																					
24	Tmp	70	0.904	11:41:28.4	11:41:28.7	0	0s	0	21°	65°																					
25	Tmp	75	1.739	11:42:50.3	11:42:47.5	0	3s	-3	61°	63°																					
26	Tmp	78	2.297	11:43:51.1	11:43:49.5	0	2s	-2	46°	62°																					
27	Tmp	80	2.948	11:44:57.8	11:44:55.8	0	2s	-2	53°	61°																					
28	Tmp	81	3.474	11:45:48.6	11:45:46.3	0	2s	-2	48°	58°																					
29	Tmp	83	4.277	11:47:10.4	11:47:08.0	0	2s	-2	48°	56°																					
30	Tmp	86	4.782	11:48:04.9	11:48:03.8	0	1s	-1	31°	56°																					
31	Tmp	88	5.255	11:49:00.8	11:48:57.5	0	3s	-3	38°	55°																					
32	Tmp	96	6.245	11:51:22.9	11:51:21.4	0	2s	-2	40°	55°																					
33	Tmp	98	6.680	11:52:18.3	11:52:18.6	0	0s	0	12°	53°																					
34	Tmp	103	1.275	12:01:18.8	12:03:00.9	0	1m42s	[+102]	82°	55°																					
35	Tmp	104	1.834	12:02:32.1	12:03:53.3	0	1m21s	[+81]	82°	57°																					
36	Tmp	110	2.781	12:04:12.4	12:05:09.7	0	57s	[+57]	81°	60°																					
37	Tmp	115	3.786	12:06:03.4	12:06:34.1	0	31s	[+31]	76°	60°																					
38	Tmp	116	4.192	12:06:42.8	12:07:04.1	0	21s	+21	69°	60°																					
39	Tmp	119	6.172	12:10:09.7	12:10:05.5	0	4s	-4	50°	59°																					
40	Tmp	129	0.822	12:18:30.1	12:18:28.6	0	2s	-2	56°	59°																					
41	Tmp	132	1.538	12:19:43.5	12:19:42.0	0	2s	-2	51°	59°																					
42	Tmp	136	2.118	12:21:00.5	12:20:58.7	0	2s	-2	48°	59°																					
43	Tmp	139	2.933	12:22:44.5	12:22:42.1	0	2s	-2	44°	58°																					
44	Tmp	142	3.754	12:24:41.6	12:24:38.8	0	3s	-3	40°	58°																					
45	Tmp	147	5.242	12:27:53.7	12:27:47.2	0	7s	-7	62°	58°																					
46	Tmp	150	6.293	12:29:45.9	12:29:40.8	0	5s	-5	58°	58°																					
47	Tmp	153	7.383	12:31:42.3	12:31:37.4	0	5s	-5	49°	58°																					
48	Tmp	155	7.988	12:32:46.9	12:32:41.7	0	5s	-5	49°	58°																					
49	Tmp	157	8.696	12:33:57.0	12:33:51.0	0	6s	-6	63°	58°																					
50	Tmp	160	9.787	12:35:57.7	12:35:52.2	0	6s	-6	50°	57°																					
51	Tmp	163	0.231	12:37:40.7	12:37:39.0	0	2s	-2	46°	56°																					
52	Tmp	173	2.395	12:42:37.5	12:42:34.1	0	3s	-3	46°	55°																					


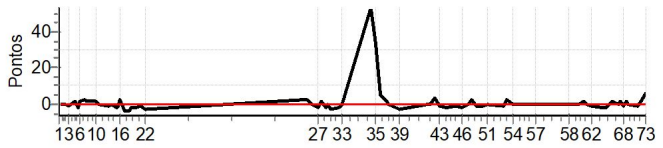




ITAIPAVA - RJ - Mitsubishi MotorSports 2024

Performance Individual

PC	Tp	Trc	DistPC	Ideal	Passagem	Pen	Erro	Pontos	NoPC	AtePC	PC	Tp	Trc	DistPC	Ideal	Passagem	Pen	Erro	Pontos	NoPC	AtePC				
N u m	65	65 / Affonso Zampirolli Faria / Angela Maria de Freitas Faria										53	Tmp	175	2.856	12:44:44.7	12:44:47.1	0	2s	+2	34°	12°			
		Cat / NL / Largada		LIGHT / 65 / 09:45:00								54	Tmp	178	3.775	12:46:40.7	12:46:40.3	0	0s	0	12°	12°			
		7°					Belo Horizonte-MG					L200 TRITON 3.2 DIESEL A/T					55	Tmp	182	5.426	12:49:40.9	12:49:41.2	0	0s	0
PC	Tp	Trc	DistPC	Ideal	Passagem	Pen	Erro	Pontos	NoPC	AtePC	56	Tmp	184	6.008	12:50:44.9	12:50:44.7	0	0s	0	7°	11°				
1	Tmp	2	0.145	10:25:17.4	10:25:17.8	0	0s	0	12°	12°	57	Tmp	188	7.858	12:53:42.0	12:53:42.3	0	0s	0	7°	11°				
2	Tmp	7	1.215	10:27:28.7	10:27:28.5	0	0s	0	11°	4°	58	Tmp	193	0.799	13:04:02.3	13:04:02.5	0	0s	0	11°	10°				
3	Tmp	9	1.650	10:28:18.3	10:28:17.5	0	1s	-1	28°	6°	59	Tmp	197	1.627	13:07:05.6	13:07:05.2	0	0s	0	8°	9°				
4	Tmp	13	2.577	10:30:12.1	10:30:13.3	0	1s	+1	26°	6°	60	Tmp	200	2.207	13:08:20.6	13:08:21.2	0	1s	+1	29°	9°				
5	Tmp	15	3.146	10:31:18.0	10:31:15.9	0	2s	-2	46°	8°	61	Tmp	203	2.760	13:09:34.7	13:09:34.9	0	0s	0	8°	9°				
6	Tmp	16	3.540	10:31:58.7	10:31:59.8	0	1s	+1	29°	10°	62	Tmp	206	3.296	13:10:45.4	13:10:44.4	0	1s	-1	28°	9°				
7	Tmp	19	4.155	10:33:07.3	10:33:09.3	0	2s	[+2]	39°	10°	63	Tmp	215	4.840	13:14:12.7	13:14:10.5	0	2s	-2	35°	9°				
8	Tmp	21	4.479	10:33:46.8	10:33:48.0	0	1s	+1	24°	11°	64	Tmp	216	5.448	13:15:26.1	13:15:24.0	0	2s	-2	34°	9°				
9	Tmp	25	5.157	10:35:08.5	10:35:09.1	0	1s	+1	22°	12°	65	Tmp	219	6.053	13:17:20.1	13:17:21.4	0	1s	+1	17°	8°				
10	Tmp	29	5.749	10:36:36.6	10:36:37.6	0	1s	+1	18°	12°	66	Tmp	223	6.960	13:19:21.9	13:19:21.5	0	0s	0	5°	8°				
11	Tmp	31	6.188	10:37:38.7	10:37:38.8	0	0s	0	1°	8°	67	Tmp	225	7.088	13:19:43.3	13:19:44.7	0	1s	+1	16°	8°				
12	Tmp	35	7.069	10:40:27.9	10:40:27.1	0	1s	-1	25°	8°	68	Tmp	229	7.855	13:21:03.9	13:21:02.9	0	1s	-1	19°	7°				
13	Tmp	37	7.643	10:41:43.5	10:41:43.7	0	0s	0	12°	7°	69	Tmp	231	8.176	13:21:39.8	13:21:41.1	0	1s	+1	22°	7°				
14	Tmp	40	8.152	10:43:01.1	10:42:59.1	0	2s	-2	36°	8°	70	Tmp	234	8.703	13:22:28.8	13:22:28.5	0	0s	0	7°	7°				
15	Tmp	42	8.467	10:43:40.4	10:43:39.8	0	1s	-1	21°	8°	71	Tmp	239	10.517	13:25:32.0	13:25:31.2	0	1s	-1	25°	7°				
16	Tmp	44	8.814	10:44:19.2	10:44:21.4	0	2s	[+2]	30°	8°	72	Tmp	240	11.100	13:26:29.4	13:26:30.2	0	1s	+1	20°	7°				
17	Tmp	46	9.509	10:45:46.2	10:45:42.1	0	4s	-4	47°	13°	73	Tmp	242	11.832	13:27:51.0	13:27:56.7	0	6s	[+6]	50°	7°				
18	Tmp	50	10.059	10:47:11.9	10:47:08.1	0	4s	-4	42°	14°	Num 65 Pen 0 PCZ 21 Total PP 70 Col. Final 7°														
19	Tmp	53	10.374	10:47:49.8	10:47:47.7	0	2s	-2	28°	15°															
20	Tmp	57	10.990	10:49:22.6	10:49:20.9	0	2s	-2	22°	14°															
21	Tmp	59	11.410	10:50:35.6	10:50:34.4	0	1s	-1	12°	15°															
22	Tmp	62	12.025	10:52:16.0	10:52:13.4	0	3s	-3	32°	13°															
23	Tmp	69	0.508	11:41:54.1	11:41:56.4	0	2s	[+2]	49°	13°															
24	Tmp	70	0.904	11:42:28.4	11:42:30.1	0	2s	+2	54°	15°															
25	Tmp	75	1.739	11:43:50.3	11:43:50.0	0	0s	0	14°	14°															
26	Tmp	78	2.297	11:44:51.1	11:44:50.4	0	1s	-1	37°	13°															
27	Tmp	80	2.948	11:45:57.8	11:45:55.8	0	2s	-2	52°	16°															
28	Tmp	81	3.474	11:46:48.6	11:46:49.5	0	1s	+1	35°	15°															
29	Tmp	83	4.277	11:48:10.4	11:48:08.7	0	2s	-2	47°	14°															
30	Tmp	86	4.782	11:49:04.9	11:49:04.8	0	0s	0	9°	14°															
31	Tmp	88	5.255	11:50:00.8	11:49:57.8	0	3s	-3	37°	15°															
32	Tmp	96	6.245	11:52:22.9	11:52:20.9	0	2s	-2	39°	15°															
33	Tmp	98	6.680	11:53:18.3	11:53:18.4	0	0s	0	11°	15°															
34	Tmp	103	1.275	12:02:18.8	12:03:11.9	0	53s	[+53]	74°	15°															
35	Tmp	104	1.834	12:03:32.1	12:04:05.3	0	33s	[+33]	74°	15°															
36	Tmp	110	2.781	12:05:12.4	12:05:17.6	0	5s	[+5]	56°	15°															
37	Tmp	115	3.786	12:07:03.4	12:07:04.8	0	1s	+1	25°	15°															
38	Tmp	116	4.192	12:07:42.8	12:07:42.9	0	0s	0	14°	13°															
39	Tmp	119	6.172	12:11:09.7	12:11:06.5	0	3s	-3	44°	14°															
40	Tmp	129	0.822	12:19:30.1	12:19:30.5	0	0s	0	21°	13°															
41	Tmp	132	1.538	12:20:43.5	12:20:43.3	0	0s	0	16°	14°															
42	Tmp	136	2.118	12:22:00.5	12:22:03.1	0	3s	[+3]	55°	14°															
43	Tmp	139	2.933	12:23:44.5	12:23:43.8	0	1s	-1	28°	14°															
44	Tmp	142	3.754	12:25:41.6	12:25:39.2	0	2s	-2	28°	14°															
45	Tmp	147	5.242	12:28:53.7	12:28:52.6	0	1s	-1	25°	14°															
46	Tmp	150	6.293	12:30:45.9	12:30:44.4	0	2s	-2	35°	14°															
47	Tmp	153	7.383	12:32:42.3	12:32:42.0	0	0s	0	4°	14°															
48	Tmp	155	7.988	12:33:46.9	12:33:49.3	0	2s	+2	28°	14°															
49	Tmp	157	8.696	12:34:57.0	12:34:56.5	0	1s	-1	20°	13°															
50	Tmp	160	9.787	12:36:57.7	12:36:56.3	0	1s	-1	15°	12°															
51	Tmp	163	0.231	12:38:40.7	12:38:41.0	0	0s	0	13°	12°															
52	Tmp	173	2.395	12:43:37.5	12:43:36.3	0	1s	-1	23°	12°															






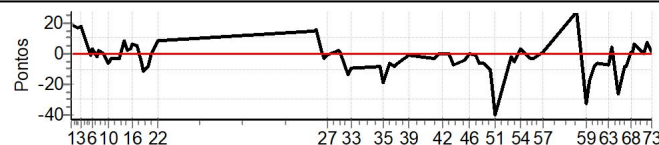
ITAIPAVA - RJ - Mitsubishi MotorSports 2024

Performance Individual

PC	Tp	Trc	DistPC	Ideal	Passagem	Pen	Erro	Pontos	NoPC	AtePC
N u m	66	66 / Lilian Lopes Brito Cruz / Raphael Rolim								
		Cat / NL / Largada LIGHT / 66 / 09:46:00								
		Rio de Janeiro-RJ PAJERO SPORT 4X4								
PC	Tp	Trc	DistPC	Ideal	Passagem	Pen	Erro	Pontos	NoPC	AtePC
1	Tmp	2	0.145	10:26:17.4	10:26:36.3	0	19s	[+19]	87°	65°
2	Tmp	7	1.215	10:28:28.7	10:28:46.1	0	17s	[+17]	80°	82°
3	Tmp	9	1.650	10:29:18.3	10:29:36.6	0	18s	[+18]	78°	81°
4	Tmp	13	2.577	10:31:12.1	10:31:16.8	0	5s	+5	56°	80°
5	Tmp	15	3.146	10:32:18.0	10:32:17.3	0	1s	-1	29°	73°
6	Tmp	16	3.540	10:32:58.7	10:33:02.1	0	3s	+3	53°	69°
7	Tmp	19	4.155	10:34:07.3	10:34:05.1	0	2s	-2	38°	66°
8	Tmp	21	4.479	10:34:46.8	10:34:49.1	0	2s	+2	37°	64°
9	Tmp	25	5.157	10:36:08.5	10:36:08.8	0	0s	0	7°	61°
10	Tmp	29	5.749	10:37:36.6	10:37:31.0	0	6s	-6	58°	59°
11	Tmp	31	6.188	10:38:38.7	10:38:36.1	0	3s	-3	43°	51°
12	Tmp	35	7.069	10:41:27.9	10:41:24.7	0	3s	-3	44°	44°
13	Tmp	37	7.643	10:42:43.5	10:42:51.2	0	8s	[+8]	51°	47°
14	Tmp	40	8.152	10:44:01.1	10:44:03.4	0	2s	+2	35°	45°
15	Tmp	42	8.467	10:44:40.4	10:44:43.4	0	3s	+3	41°	43°
16	Tmp	44	8.814	10:45:19.2	10:45:25.2	0	6s	+6	53°	41°
17	Tmp	46	9.509	10:46:46.2	10:46:51.4	0	5s	+5	53°	40°
18	Tmp	50	10.059	10:48:11.9	10:48:04.8	0	7s	-7	51°	40°
19	Tmp	53	10.374	10:48:49.8	10:48:37.9	0	12s	-12	68°	41°
20	Tmp	57	10.990	10:50:22.6	10:50:13.4	0	9s	-9	58°	42°
21	Tmp	59	11.410	10:51:35.6	10:51:35.7	0	0s	0	6°	40°
22	Tmp	62	12.025	10:53:16.0	10:53:24.1	0	8s	[+8]	58°	41°
23	Tmp	69	0.508	11:42:54.1	11:43:08.1	0	14s	[+14]	72°	42°
24	Tmp	70	0.904	11:43:28.4	11:43:44.8	0	16s	[+16]	75°	47°
25	Tmp	75	1.739	11:44:50.3	11:44:52.8	0	3s	+3	60°	47°
26	Tmp	78	2.297	11:45:51.1	11:45:48.0	0	3s	-3	53°	46°
27	Tmp	80	2.948	11:46:57.8	11:46:56.5	0	1s	-1	30°	45°
28	Tmp	81	3.474	11:47:48.6	11:47:48.8	0	0s	0	12°	44°
29	Tmp	83	4.277	11:49:10.4	11:49:11.6	0	1s	+1	28°	43°
30	Tmp	86	4.782	11:50:04.9	11:50:06.6	0	2s	+2	44°	43°
31	Tmp	88	5.255	11:51:00.8	11:51:02.1	0	1s	+1	12°	40°
32	Tmp	96	6.245	11:53:22.9	11:53:09.3	0	14s	-14	71°	42°
33	Tmp	98	6.680	11:54:18.3	11:54:08.0	0	10s	-10	67°	43°
34	Tmp	103	1.275	12:03:18.8	12:03:09.8	0	9s	-9	64°	43°
35	Tmp	104	1.834	12:04:32.1	12:04:13.2	0	19s	-19	69°	44°
36	Tmp	110	2.781	12:06:12.4	12:06:06.5	0	6s	-6	58°	44°
37	Tmp	115	3.786	12:08:03.4	12:07:54.3	0	9s	-9	62°	43°
38	Tmp	116	4.192	12:08:42.8	12:08:37.1	0	6s	-6	56°	46°
39	Tmp	119	6.172	12:12:09.7	12:12:09.1	0	1s	-1	22°	45°
40	Tmp	129	0.822	12:20:30.1	12:20:27.5	0	3s	-3	59°	45°
41	Tmp	132	1.538	12:21:43.5	12:21:43.6	0	0s	0	15°	43°
42	Tmp	136	2.118	12:23:00.5	12:23:00.6	0	0s	0	15°	43°
43	Tmp	139	2.933	12:24:44.5	12:24:44.5	0	0s	0	11°	43°
44	Tmp	142	3.754	12:26:41.6	12:26:34.0	0	8s	-8	65°	43°
45	Tmp	147	5.242	12:29:53.7	12:29:50.2	0	4s	-4	47°	43°
46	Tmp	150	6.293	12:31:45.9	12:31:45.5	0	0s	0	4°	43°
47	Tmp	153	7.383	12:33:42.3	12:33:41.7	0	1s	-1	14°	42°
48	Tmp	155	7.988	12:34:46.9	12:34:40.9	0	6s	-6	53°	42°
49	Tmp	157	8.696	12:35:57.0	12:35:50.6	0	6s	-6	62°	42°
50	Tmp	160	9.787	12:37:57.7	12:37:47.1	0	11s	-11	62°	44°
51	Tmp	163	0.231	12:39:40.7	12:39:00.6	0	40s	-40	74°	51°
52	Tmp	173	2.395	12:44:37.5	12:44:35.1	0	2s	-2	35°	49°

PC	Tp	Trc	DistPC	Ideal	Passagem	Pen	Erro	Pontos	NoPC	AtePC
53	Tmp	175	2.856	12:45:44.7	12:45:40.0	0	5s	-5	52°	51°
54	Tmp	178	3.775	12:47:40.7	12:47:43.4	0	3s	+3	50°	50°
55	Tmp	182	5.426	12:50:40.9	12:50:37.9	0	3s	-3	57°	50°
56	Tmp	184	6.008	12:51:44.9	12:51:41.8	0	3s	-3	50°	50°
57	Tmp	188	7.858	12:54:42.0	12:54:43.4	0	1s	+1	23°	50°
58	Tmp	193	0.799	13:05:02.3	13:05:29.2	0	27s	[+27]	74°	51°
59	Tmp	197	1.627	13:08:05.6	13:07:32.7	0	33s	-33	77°	52°
60	Tmp	200	2.207	13:09:20.6	13:09:02.4	0	18s	-18	71°	54°
61	Tmp	203	2.760	13:10:34.7	13:10:25.5	0	9s	-9	66°	55°
62	Tmp	206	3.296	13:11:45.4	13:11:38.5	0	7s	-7	66°	55°
63	Tmp	215	4.840	13:15:12.7	13:15:04.7	0	8s	-8	60°	55°
64	Tmp	216	5.448	13:16:26.1	13:16:30.4	0	4s	+4	51°	55°
65	Tmp	219	6.053	13:18:20.1	13:17:54.0	0	26s	-26	73°	55°
66	Tmp	223	6.960	13:20:21.9	13:20:12.6	0	9s	-9	64°	55°
67	Tmp	225	7.088	13:20:43.3	13:20:34.1	0	9s	-9	61°	55°
68	Tmp	229	7.855	13:22:03.9	13:22:04.5	0	1s	+1	18°	54°
69	Tmp	231	8.176	13:22:39.8	13:22:40.5	0	1s	+1	21°	54°
70	Tmp	234	8.703	13:23:28.8	13:23:34.6	0	6s	+6	58°	54°
71	Tmp	239	10.517	13:26:32.0	13:26:32.3	0	0s	0	8°	55°
72	Tmp	240	11.100	13:27:29.4	13:27:36.3	0	7s	+7	53°	55°
73	Tmp	242	11.832	13:28:51.0	13:28:51.8	0	1s	+1	13°	54°

Num	66	Pen	0	PCZ	8	Total PP	389	Col. Final	54°
-----	----	-----	---	-----	---	----------	-----	------------	-----





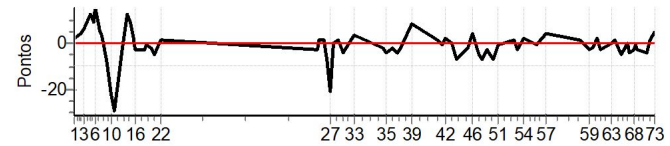
ITAIPAVA - RJ - Mitsubishi MotorSports 2024

Performance Individual

PC	Tp	Trc	DistPC	Ideal	Passagem	Pen	Erro	Pontos	NoPC	AtePC
N u m	67	67 / Priscila Pastro / Ronney Pastro								
		Cat / NL / Largada LIGHT / 67 / 09:47:00								
		Rio de Janeiro-RJ PAJERO SPORT HPE 2.4 DI-D 4X4 A								
PC	Tp	Trc	DistPC	Ideal	Passagem	Pen	Erro	Pontos	NoPC	AtePC
1	Tmp	2	0.145	10:27:17.4	10:27:19.5	0	2s	+2	45°	29°
2	Tmp	7	1.215	10:29:28.7	10:29:32.3	0	4s	+4	57°	50°
3	Tmp	9	1.650	10:30:18.3	10:30:24.5	0	6s	[+6]	66°	53°
4	Tmp	13	2.577	10:32:12.1	10:32:23.8	0	12s	[+12]	71°	56°
5	Tmp	15	3.146	10:33:18.0	10:33:26.8	0	9s	[+9]	66°	60°
6	Tmp	16	3.540	10:33:58.7	10:34:13.8	0	15s	[+15]	75°	65°
7	Tmp	19	4.155	10:35:07.3	10:35:12.5	0	5s	[+5]	61°	61°
8	Tmp	21	4.479	10:35:46.8	10:35:49.5	0	3s	+3	48°	60°
9	Tmp	25	5.157	10:37:08.5	10:37:01.1	0	7s	-7	63°	60°
10	Tmp	29	5.749	10:38:36.6	10:38:14.9	0	22s	-22	77°	65°
11	Tmp	31	6.188	10:39:38.7	10:39:09.7	0	29s	-29	77°	68°
12	Tmp	35	7.069	10:42:27.9	10:42:25.8	0	2s	-2	39°	64°
13	Tmp	37	7.643	10:43:43.5	10:43:55.8	0	12s	[+12]	60°	65°
14	Tmp	40	8.152	10:45:01.1	10:45:10.4	0	9s	[+9]	59°	66°
15	Tmp	42	8.467	10:45:40.4	10:45:42.8	0	2s	+2	31°	65°
16	Tmp	44	8.814	10:46:19.2	10:46:16.2	0	3s	-3	43°	62°
17	Tmp	46	9.509	10:47:46.2	10:47:43.2	0	3s	-3	37°	60°
18	Tmp	50	10.059	10:49:11.9	10:49:09.4	0	3s	-3	33°	56°
19	Tmp	53	10.374	10:49:49.8	10:49:48.5	0	1s	-1	17°	54°
20	Tmp	57	10.990	10:51:22.6	10:51:20.9	0	2s	-2	21°	52°
21	Tmp	59	11.410	10:52:35.6	10:52:30.6	0	5s	-5	43°	52°
22	Tmp	62	12.025	10:54:16.0	10:54:17.3	0	1s	+1	14°	50°
23	Tmp	69	0.508	11:43:54.1	11:43:50.9	0	3s	-3	58°	49°
24	Tmp	70	0.904	11:44:28.4	11:44:29.4	0	1s	+1	37°	49°
25	Tmp	75	1.739	11:45:50.3	11:45:51.3	0	1s	+1	35°	48°
26	Tmp	78	2.297	11:46:51.1	11:46:43.4	0	8s	-8	64°	48°
27	Tmp	80	2.948	11:47:57.8	11:47:37.1	0	21s	-21	75°	51°
28	Tmp	81	3.474	11:48:48.6	11:48:48.7	0	0s	0	11°	50°
29	Tmp	83	4.277	11:50:10.4	11:50:11.8	0	1s	+1	27°	49°
30	Tmp	86	4.782	11:51:04.9	11:51:03.4	0	2s	-2	43°	48°
31	Tmp	88	5.255	11:52:00.8	11:51:56.5	0	4s	-4	49°	49°
32	Tmp	96	6.245	11:54:22.9	11:54:23.9	0	1s	+1	20°	48°
33	Tmp	98	6.680	11:55:18.3	11:55:21.4	0	3s	+3	53°	48°
34	Tmp	103	1.275	12:04:18.8	12:04:16.5	0	2s	-2	36°	46°
35	Tmp	104	1.834	12:05:32.1	12:05:28.6	0	4s	-4	57°	43°
36	Tmp	110	2.781	12:07:12.4	12:07:10.9	0	2s	-2	42°	42°
37	Tmp	115	3.786	12:09:03.4	12:08:59.9	0	4s	-4	56°	42°
38	Tmp	116	4.192	12:09:42.8	12:09:40.9	0	2s	-2	40°	42°
39	Tmp	119	6.172	12:13:09.7	12:13:17.7	0	8s	[+8]	59°	42°
40	Tmp	129	0.822	12:21:30.1	12:21:30.8	0	1s	+1	42°	42°
41	Tmp	132	1.538	12:22:43.5	12:22:42.5	0	1s	-1	37°	42°
42	Tmp	136	2.118	12:24:00.5	12:24:02.3	0	2s	+2	47°	42°
43	Tmp	139	2.933	12:25:44.5	12:25:44.3	0	0s	0	10°	42°
44	Tmp	142	3.754	12:27:41.6	12:27:35.1	0	7s	-7	63°	42°
45	Tmp	147	5.242	12:30:53.7	12:30:51.5	0	2s	-2	37°	42°
46	Tmp	150	6.293	12:32:45.9	12:32:50.3	0	4s	+4	51°	42°
47	Tmp	153	7.383	12:34:42.3	12:34:37.2	0	5s	-5	48°	43°
48	Tmp	155	7.988	12:35:46.9	12:35:39.5	0	7s	-7	58°	43°
49	Tmp	157	8.696	12:36:57.0	12:36:54.4	0	3s	-3	44°	43°
50	Tmp	160	9.787	12:38:57.7	12:38:50.9	0	7s	-7	57°	42°
51	Tmp	163	0.231	12:40:40.7	12:40:39.9	0	1s	-1	35°	43°
52	Tmp	173	2.395	12:45:37.5	12:45:38.8	0	1s	+1	22°	43°

PC	Tp	Trc	DistPC	Ideal	Passagem	Pen	Erro	Pontos	NoPC	AtePC
53	Tmp	175	2.856	12:46:44.7	12:46:42.1	0	3s	-3	44°	42°
54	Tmp	178	3.775	12:48:40.7	12:48:43.1	0	2s	+2	43°	42°
55	Tmp	182	5.426	12:51:40.9	12:51:41.3	0	0s	0	5°	42°
56	Tmp	184	6.008	12:52:44.9	12:52:44.2	0	1s	-1	29°	41°
57	Tmp	188	7.858	12:55:42.0	12:55:46.0	0	4s	+4	53°	42°
58	Tmp	193	0.799	13:06:02.3	13:06:03.7	0	1s	+1	36°	42°
59	Tmp	197	1.627	13:09:05.6	13:09:02.3	0	3s	-3	42°	42°
60	Tmp	200	2.207	13:10:20.6	13:10:18.8	0	2s	-2	44°	41°
61	Tmp	203	2.760	13:11:34.7	13:11:37.1	0	2s	+2	40°	40°
62	Tmp	206	3.296	13:12:45.4	13:12:42.2	0	3s	-3	55°	41°
63	Tmp	215	4.840	13:16:12.7	13:16:12.5	0	0s	0	7°	40°
64	Tmp	216	5.448	13:17:26.1	13:17:27.0	0	1s	+1	26°	40°
65	Tmp	219	6.053	13:19:20.1	13:19:15.5	0	5s	-5	50°	40°
66	Tmp	223	6.960	13:21:21.9	13:21:22.3	0	0s	0	4°	40°
67	Tmp	225	7.088	13:21:43.3	13:21:39.4	0	4s	-4	44°	40°
68	Tmp	229	7.855	13:23:03.9	13:23:01.1	0	3s	-3	44°	40°
69	Tmp	231	8.176	13:23:39.8	13:23:38.8	0	1s	-1	20°	39°
70	Tmp	234	8.703	13:24:28.8	13:24:25.6	0	3s	-3	42°	39°
71	Tmp	239	10.517	13:27:32.0	13:27:28.0	0	4s	-4	42°	39°
72	Tmp	240	11.100	13:28:29.4	13:28:30.3	0	1s	+1	19°	39°
73	Tmp	242	11.832	13:29:51.0	13:29:55.9	0	5s	+5	45°	39°

Num	67	Pen	0	PCZ	5	Total PP	237	Col. Final	39°
-----	----	-----	---	-----	---	----------	-----	------------	-----





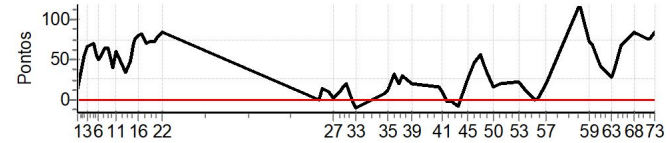
ITAIPAVA - RJ - Mitsubishi MotorSports 2024

Performance Individual

PC	Tp	Trc	DistPC	Ideal	Passagem	Pen	Erro	Pontos	NoPC	AtePC
N u m	68	68 / Mario Silveira Ferreirinha / Beatriz Castro de Lima								
		Cat / NL / Largada		LIGHT / 68 / 09:48:00						
		Niterói-RJ				L200 TRITON SAVANA 2.4 D 4X4 AT				
PC	Tp	Trc	DistPC	Ideal	Passagem	Pen	Erro	Pontos	NoPC	AtePC
1	Tmp	2	0.145	10:28:17.4	10:28:31.8	0	14s	+14	82°	62°
2	Tmp	7	1.215	10:30:28.7	10:31:22.1	0	53s	+53	92°	79°
3	Tmp	9	1.650	10:31:18.3	10:32:23.1	0	1m05s	+65	93°	88°
4	Tmp	13	2.577	10:33:12.1	10:34:22.1	0	1m10s	+70	93°	91°
5	Tmp	15	3.146	10:34:18.0	10:35:10.6	0	53s	+53	91°	91°
6	Tmp	16	3.540	10:34:58.7	10:35:48.1	0	49s	+49	88°	92°
7	Tmp	19	4.155	10:36:07.3	10:37:03.2	0	56s	+56	88°	92°
8	Tmp	21	4.479	10:36:46.8	10:37:50.0	0	1m03s	+63	91°	92°
9	Tmp	25	5.157	10:38:08.5	10:39:11.0	0	1m03s	+63	91°	92°
10	Tmp	29	5.749	10:39:36.6	10:40:15.6	0	39s	+39	88°	91°
11	Tmp	31	6.188	10:40:38.7	10:41:39.0	0	1m00s	+60	90°	91°
12	Tmp	35	7.069	10:43:27.9	10:44:01.1	0	33s	+33	78°	91°
13	Tmp	37	7.643	10:44:43.5	10:45:31.8	0	48s	+48	86°	91°
14	Tmp	40	8.152	10:46:01.1	10:47:11.1	0	1m10s	+70	90°	90°
15	Tmp	42	8.467	10:46:40.4	10:47:55.0	0	1m15s	+75	90°	90°
16	Tmp	44	8.814	10:47:19.2	10:48:38.2	0	1m19s	[+79]	90°	91°
17	Tmp	46	9.509	10:48:46.2	10:50:07.3	0	1m21s	[+81]	89°	91°
18	Tmp	50	10.059	10:50:11.9	10:51:20.7	0	1m09s	+69	88°	91°
19	Tmp	53	10.374	10:50:49.8	10:52:00.6	0	1m11s	+71	88°	91°
20	Tmp	57	10.990	10:52:22.6	10:53:34.5	0	1m12s	+72	87°	91°
21	Tmp	59	11.410	10:53:35.6	10:54:53.2	0	1m18s	+78	87°	91°
22	Tmp	62	12.025	10:55:16.0	10:56:39.1	0	1m23s	[+83]	87°	90°
23	Tmp	69	0.508	11:44:54.1	11:44:53.3	0	1s	-1	36°	90°
24	Tmp	70	0.904	11:45:28.4	11:45:41.7	0	13s	+13	71°	89°
25	Tmp	75	1.739	11:46:50.3	11:47:01.5	0	11s	+11	71°	89°
26	Tmp	78	2.297	11:47:51.1	11:48:00.4	0	9s	+9	68°	88°
27	Tmp	80	2.948	11:48:57.8	11:49:00.2	0	2s	+2	51°	86°
28	Tmp	81	3.474	11:49:48.6	11:49:51.6	0	3s	+3	57°	86°
29	Tmp	83	4.277	11:51:10.4	11:51:19.7	0	9s	+9	67°	86°
30	Tmp	86	4.782	11:52:04.9	11:52:21.3	0	16s	+16	74°	86°
31	Tmp	88	5.255	11:53:00.8	11:53:20.6	0	20s	+20	74°	84°
32	Tmp	96	6.245	11:55:22.9	11:55:21.2	0	2s	-2	38°	82°
33	Tmp	98	6.680	11:56:18.3	11:56:07.3	0	11s	-11	69°	81°
34	Tmp	103	1.275	12:05:18.8	12:05:26.2	0	7s	+7	61°	81°
35	Tmp	104	1.834	12:06:32.1	12:06:43.4	0	11s	+11	61°	80°
36	Tmp	110	2.781	12:08:12.4	12:08:44.6	0	32s	+32	73°	80°
37	Tmp	115	3.786	12:10:03.4	12:10:22.3	0	19s	+19	70°	80°
38	Tmp	116	4.192	12:10:42.8	12:11:12.6	0	30s	+30	74°	80°
39	Tmp	119	6.172	12:14:09.7	12:14:28.5	0	19s	+19	67°	78°
40	Tmp	129	0.822	12:22:30.1	12:22:44.9	0	15s	+15	74°	78°
41	Tmp	132	1.538	12:23:43.5	12:23:52.7	0	9s	+9	71°	78°
42	Tmp	136	2.118	12:25:00.5	12:24:58.1	0	2s	-2	46°	78°
43	Tmp	139	2.933	12:26:44.5	12:26:42.0	0	3s	-3	55°	78°
44	Tmp	142	3.754	12:28:41.6	12:28:32.2	0	9s	-9	69°	78°
45	Tmp	147	5.242	12:31:53.7	12:32:20.1	0	26s	+26	75°	78°
46	Tmp	150	6.293	12:33:45.9	12:34:32.2	0	46s	+46	79°	78°
47	Tmp	153	7.383	12:35:42.3	12:36:37.3	0	55s	+55	78°	78°
48	Tmp	155	7.988	12:36:46.9	12:37:29.9	0	43s	+43	78°	78°
49	Tmp	157	8.696	12:37:57.0	12:38:30.7	0	34s	+34	76°	78°
50	Tmp	160	9.787	12:39:57.7	12:40:13.6	0	16s	+16	65°	78°
51	Tmp	163	0.231	12:41:40.7	12:41:59.5	0	19s	+19	66°	78°
52	Tmp	173	2.395	12:46:37.5	12:46:59.3	0	22s	+22	71°	77°

PC	Tp	Trc	DistPC	Ideal	Passagem	Pen	Erro	Pontos	NoPC	AtePC
53	Tmp	175	2.856	12:47:44.7	12:48:07.1	0	22s	+22	69°	77°
54	Tmp	178	3.775	12:49:40.7	12:49:51.3	0	11s	+11	66°	77°
55	Tmp	182	5.426	12:52:40.9	12:52:40.2	0	1s	-1	31°	77°
56	Tmp	184	6.008	12:53:44.9	12:53:47.3	0	2s	+2	39°	77°
57	Tmp	188	7.858	12:56:42.0	12:57:01.7	0	20s	+20	68°	76°
58	Tmp	193	0.799	13:07:02.3	13:09:00.4	0	1m58s	[+118]	83°	76°
59	Tmp	197	1.627	13:10:05.6	13:11:16.7	0	1m11s	+71	82°	76°
60	Tmp	200	2.207	13:11:20.6	13:12:28.5	0	1m08s	+68	82°	76°
61	Tmp	203	2.760	13:12:34.7	13:13:26.9	0	52s	+52	81°	76°
62	Tmp	206	3.296	13:13:45.4	13:14:26.8	0	41s	+41	79°	76°
63	Tmp	215	4.840	13:17:12.7	13:17:39.9	0	27s	+27	74°	76°
64	Tmp	216	5.448	13:18:26.1	13:19:06.3	0	40s	+40	75°	76°
65	Tmp	219	6.053	13:20:20.1	13:21:27.0	0	1m07s	+67	81°	77°
66	Tmp	223	6.960	13:22:21.9	13:23:38.3	0	1m16s	+76	81°	77°
67	Tmp	225	7.088	13:22:43.3	13:24:00.7	0	1m17s	+77	81°	77°
68	Tmp	229	7.855	13:24:03.9	13:25:28.2	0	1m24s	[+84]	81°	77°
69	Tmp	231	8.176	13:24:39.8	13:26:02.2	0	1m22s	[+82]	79°	77°
70	Tmp	234	8.703	13:25:28.8	13:26:49.5	0	1m21s	[+81]	79°	77°
71	Tmp	239	10.517	13:28:32.0	13:29:47.0	0	1m15s	+75	80°	77°
72	Tmp	240	11.100	13:29:29.4	13:30:44.7	0	1m15s	+75	81°	77°
73	Tmp	242	11.832	13:30:51.0	13:32:13.9	0	1m23s	[+83]	81°	77°

Num	68	Pen	0	PCZ	0	Total PP	2340	Col. Final	77°
-----	----	-----	---	-----	---	----------	------	------------	-----






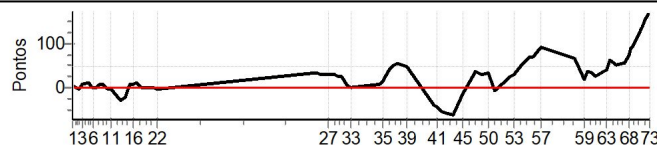
ITAIPAVA - RJ - Mitsubishi MotorSports 2024

Performance Individual

PC	Tp	Trc	DistPC	Ideal	Passagem	Pen	Erro	Pontos	NoPC	AtePC
N u m	69	69 / Adalberto da Rocha Junior / Clara Viviana Velaquez								
		Cat / NL / Largada LIGHT / 69 / 09:49:00								
		Rio de Janeiro-RJ PAJERO TR4 FLEX 2.0 4X4 AT								
PC	Tp	Trc	DistPC	Ideal	Passagem	Pen	Erro	Pontos	NoPC	AtePC
1	Tmp	2	0.145	10:29:17.4	10:29:20.0	0	3s	+3	55°	38°
2	Tmp	7	1.215	10:31:28.7	10:31:26.1	0	3s	-3	52°	55°
3	Tmp	9	1.650	10:32:18.3	10:32:25.4	0	7s	+7	67°	54°
4	Tmp	13	2.577	10:34:12.1	10:34:24.5	0	12s	+12	70°	58°
5	Tmp	15	3.146	10:35:18.0	10:35:19.3	0	1s	+1	28°	51°
6	Tmp	16	3.540	10:35:58.7	10:35:58.7	0	0s	0	14°	46°
7	Tmp	19	4.155	10:37:07.3	10:37:07.2	0	0s	0	12°	43°
8	Tmp	21	4.479	10:37:46.8	10:37:52.6	0	6s	+6	62°	45°
9	Tmp	25	5.157	10:39:08.5	10:39:15.2	0	7s	+7	62°	50°
10	Tmp	29	5.749	10:40:36.6	10:40:32.9	0	4s	-4	51°	47°
11	Tmp	31	6.188	10:41:38.7	10:41:33.7	0	5s	-5	51°	43°
12	Tmp	35	7.069	10:44:27.9	10:43:58.2	0	30s	-30	74°	55°
13	Tmp	37	7.643	10:45:43.5	10:45:21.6	0	22s	-22	73°	60°
14	Tmp	40	8.152	10:47:01.1	10:47:01.1	0	0s	0	10°	56°
15	Tmp	42	8.467	10:47:40.4	10:47:45.3	0	5s	+5	50°	55°
16	Tmp	44	8.814	10:48:19.2	10:48:27.3	0	8s	+8	57°	54°
17	Tmp	46	9.509	10:49:46.2	10:49:56.9	0	11s	+11	65°	51°
18	Tmp	50	10.059	10:51:11.9	10:51:10.7	0	1s	-1	14°	49°
19	Tmp	53	10.374	10:51:49.8	10:51:50.9	0	1s	+1	16°	49°
20	Tmp	57	10.990	10:53:22.6	10:53:21.8	0	1s	-1	14°	48°
21	Tmp	59	11.410	10:54:35.6	10:54:34.9	0	1s	-1	11°	44°
22	Tmp	62	12.025	10:56:16.0	10:56:13.1	0	3s	-3	31°	44°
23	Tmp	69	0.508	11:45:54.1	11:46:25.1	0	31s	+31	79°	46°
24	Tmp	70	0.904	11:46:28.4	11:47:02.1	0	34s	+34	82°	48°
25	Tmp	75	1.739	11:47:50.3	11:48:20.1	0	30s	+30	80°	51°
26	Tmp	78	2.297	11:48:51.1	11:49:20.5	0	29s	+29	81°	56°
27	Tmp	80	2.948	11:49:57.8	11:50:27.2	0	29s	+29	79°	57°
28	Tmp	81	3.474	11:50:48.6	11:51:17.9	0	29s	+29	79°	63°
29	Tmp	83	4.277	11:52:10.4	11:52:38.1	0	28s	+28	79°	67°
30	Tmp	86	4.782	11:53:04.9	11:53:30.3	0	25s	+25	78°	66°
31	Tmp	88	5.255	11:54:00.8	11:54:26.2	0	25s	+25	75°	67°
32	Tmp	96	6.245	11:56:22.9	11:56:25.2	0	2s	+2	37°	67°
33	Tmp	98	6.680	11:57:18.3	11:57:18.3	0	0s	0	10°	65°
34	Tmp	103	1.275	12:06:18.8	12:06:24.7	0	6s	+6	58°	63°
35	Tmp	104	1.834	12:07:32.1	12:07:45.4	0	13s	+13	64°	63°
36	Tmp	110	2.781	12:09:12.4	12:09:53.2	0	41s	+41	77°	64°
37	Tmp	115	3.786	12:11:03.4	12:11:52.7	0	49s	+49	78°	65°
38	Tmp	116	4.192	12:11:42.8	12:12:36.9	0	54s	+54	80°	63°
39	Tmp	119	6.172	12:15:09.7	12:15:57.9	0	48s	+48	78°	63°
40	Tmp	129	0.822	12:23:30.1	12:22:47.8	0	42s	-42	81°	66°
41	Tmp	132	1.538	12:24:43.5	12:23:59.0	0	45s	-45	81°	69°
42	Tmp	136	2.118	12:26:00.5	12:25:05.2	0	55s	-55	82°	71°
43	Tmp	139	2.933	12:27:44.5	12:26:44.9	0	1m00s	-60	82°	72°
44	Tmp	142	3.754	12:29:41.6	12:28:38.5	0	1m03s	-63	82°	72°
45	Tmp	147	5.242	12:32:53.7	12:32:39.0	0	15s	-15	72°	72°
46	Tmp	150	6.293	12:34:45.9	12:34:54.8	0	9s	+9	64°	72°
47	Tmp	153	7.383	12:36:42.3	12:37:17.5	0	35s	+35	74°	72°
48	Tmp	155	7.988	12:37:46.9	12:38:18.6	0	32s	+32	75°	71°
49	Tmp	157	8.696	12:38:57.0	12:39:27.3	0	30s	+30	74°	71°
50	Tmp	160	9.787	12:40:57.7	12:41:30.0	0	32s	+32	75°	71°
51	Tmp	163	0.231	12:42:40.7	12:42:31.6	0	9s	-9	64°	71°
52	Tmp	173	2.395	12:47:37.5	12:48:03.5	0	26s	+26	72°	70°

PC	Tp	Trc	DistPC	Ideal	Passagem	Pen	Erro	Pontos	NoPC	AtePC
53	Tmp	175	2.856	12:48:44.7	12:49:14.7	0	30s	+30	73°	70°
54	Tmp	178	3.775	12:50:40.7	12:51:26.5	0	46s	+46	76°	70°
55	Tmp	182	5.426	12:53:40.9	12:54:49.3	0	1m08s	[+68]	80°	70°
56	Tmp	184	6.008	12:54:44.9	12:55:53.1	0	1m08s	+68	81°	69°
57	Tmp	188	7.858	12:57:42.0	12:59:15.2	0	1m33s	[+93]	82°	69°
58	Tmp	193	0.799	13:08:02.3	13:09:09.4	0	1m07s	+67	81°	69°
59	Tmp	197	1.627	13:11:05.6	13:11:22.9	0	17s	+17	61°	69°
60	Tmp	200	2.207	13:12:20.6	13:12:57.0	0	36s	+36	78°	70°
61	Tmp	203	2.760	13:13:34.7	13:14:07.4	0	33s	+33	78°	71°
62	Tmp	206	3.296	13:14:45.4	13:15:11.8	0	26s	+26	74°	71°
63	Tmp	215	4.840	13:18:12.7	13:18:53.9	0	41s	+41	78°	71°
64	Tmp	216	5.448	13:19:26.1	13:20:27.0	0	1m01s	+61	80°	72°
65	Tmp	219	6.053	13:21:20.1	13:22:12.3	0	52s	+52	76°	73°
66	Tmp	223	6.960	13:23:21.9	13:24:16.2	0	54s	+54	76°	73°
67	Tmp	225	7.088	13:23:43.3	13:24:39.5	0	56s	+56	78°	72°
68	Tmp	229	7.855	13:25:03.9	13:26:17.3	0	1m13s	[+73]	79°	73°
69	Tmp	231	8.176	13:25:39.8	13:27:06.7	0	1m27s	[+87]	80°	73°
70	Tmp	234	8.703	13:26:28.8	13:28:01.1	0	1m32s	[+92]	81°	73°
71	Tmp	239	10.517	13:29:32.0	13:31:47.4	0	2m15s	[+135]	83°	73°
72	Tmp	240	11.100	13:30:29.4	13:33:04.4	0	2m35s	[+155]	83°	73°
73	Tmp	242	11.832	13:31:51.0	13:34:43.4	0	2m52s	[+172]	83°	73°

Num	69	Pen	0	PCZ	4	Total PP	1644	Col. Final	73°
-----	----	-----	---	-----	---	----------	------	------------	-----





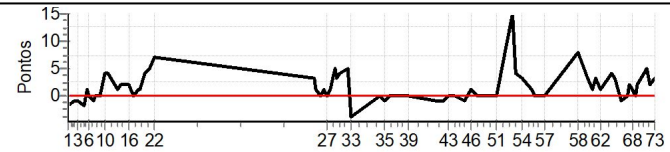
ITAIPAVA - RJ - Mitsubishi MotorSports 2024

Performance Individual

PC	Tp	Trc	DistPC	Ideal	Passagem	Pen	Erro	Pontos	NoPC	AtePC
N u m	70	70 / Eric Alexandre Brito da Silva / Bianca Maciel dos Santos Silva								
		Cat / NL / Largada		LIGHT / 70 / 09:50:00						
		São Paulo-SP				L200 TRITON SPORT HPE-S 2.4 D 4X				
PC	Tp	Trc	DistPC	Ideal	Passagem	Pen	Erro	Pontos	NoPC	AtePC
1	Tmp	2	0.145	10:30:17.4	10:30:15.8	0	2s	-2	44 °	86 °
2	Tmp	7	1.215	10:32:28.7	10:32:27.7	0	1s	-1	35 °	53 °
3	Tmp	9	1.650	10:33:18.3	10:33:17.4	0	1s	-1	27 °	39 °
4	Tmp	13	2.577	10:35:12.1	10:35:10.6	0	2s	-2	37 °	38 °
5	Tmp	15	3.146	10:36:18.0	10:36:18.9	0	1s	+1	27 °	30 °
6	Tmp	16	3.540	10:36:58.7	10:36:58.3	0	0s	0	13 °	19 °
7	Tmp	19	4.155	10:38:07.3	10:38:06.0	0	1s	-1	28 °	19 °
8	Tmp	21	4.479	10:38:46.8	10:38:46.4	0	0s	0	8 °	13 °
9	Tmp	25	5.157	10:40:08.5	10:40:08.5	0	0s	0	6 °	11 °
10	Tmp	29	5.749	10:41:36.6	10:41:40.9	0	4s	[+4]	50 °	13 °
11	Tmp	31	6.188	10:42:38.7	10:42:43.1	0	4s	+4	46 °	14 °
12	Tmp	35	7.069	10:45:27.9	10:45:28.7	0	1s	+1	24 °	14 °
13	Tmp	37	7.643	10:46:43.5	10:46:45.2	0	2s	+2	34 °	15 °
14	Tmp	40	8.152	10:48:01.1	10:48:03.0	0	2s	+2	34 °	14 °
15	Tmp	42	8.467	10:48:40.4	10:48:42.1	0	2s	+2	30 °	15 °
16	Tmp	44	8.814	10:49:19.2	10:49:21.2	0	2s	+2	29 °	15 °
17	Tmp	46	9.509	10:50:46.2	10:50:46.2	0	0s	0	4 °	15 °
18	Tmp	50	10.059	10:52:11.9	10:52:12.4	0	1s	+1	13 °	11 °
19	Tmp	53	10.374	10:52:49.8	10:52:50.4	0	1s	+1	15 °	10 °
20	Tmp	57	10.990	10:54:22.6	10:54:27.0	0	4s	+4	39 °	12 °
21	Tmp	59	11.410	10:55:35.6	10:55:40.4	0	5s	[+5]	42 °	13 °
22	Tmp	62	12.025	10:57:16.0	10:57:23.4	0	7s	[+7]	54 °	15 °
23	Tmp	69	0.508	11:46:54.1	11:46:57.0	0	3s	+3	57 °	17 °
24	Tmp	70	0.904	11:47:28.4	11:47:29.7	0	1s	+1	36 °	17 °
25	Tmp	75	1.739	11:48:50.3	11:48:50.4	0	0s	0	13 °	16 °
26	Tmp	78	2.297	11:49:51.1	11:49:51.9	0	1s	+1	36 °	16 °
27	Tmp	80	2.948	11:50:57.8	11:50:57.8	0	0s	0	12 °	15 °
28	Tmp	81	3.474	11:51:48.6	11:51:49.7	0	1s	+1	34 °	14 °
29	Tmp	83	4.277	11:53:10.4	11:53:15.3	0	5s	[+5]	63 °	18 °
30	Tmp	86	4.782	11:54:04.9	11:54:07.8	0	3s	+3	55 °	18 °
31	Tmp	88	5.255	11:55:00.8	11:55:04.9	0	4s	+4	48 °	18 °
32	Tmp	96	6.245	11:57:22.9	11:57:27.9	0	5s	[+5]	54 °	20 °
33	Tmp	98	6.680	11:58:18.3	11:58:14.0	0	4s	-4	58 °	21 °
34	Tmp	103	1.275	12:07:18.8	12:07:18.7	0	0s	0	14 °	19 °
35	Tmp	104	1.834	12:08:32.1	12:08:30.7	0	1s	-1	28 °	18 °
36	Tmp	110	2.781	12:10:12.4	12:10:12.7	0	0s	0	10 °	18 °
37	Tmp	115	3.786	12:12:03.4	12:12:03.8	0	0s	0	12 °	16 °
38	Tmp	116	4.192	12:12:42.8	12:12:43.2	0	0s	0	13 °	16 °
39	Tmp	119	6.172	12:16:09.7	12:16:10.0	0	0s	0	6 °	13 °
40	Tmp	129	0.822	12:24:30.1	12:24:28.7	0	1s	-1	41 °	14 °
41	Tmp	132	1.538	12:25:43.5	12:25:42.3	0	1s	-1	36 °	13 °
42	Tmp	136	2.118	12:27:00.5	12:26:59.6	0	1s	-1	36 °	13 °
43	Tmp	139	2.933	12:28:44.5	12:28:44.6	0	0s	0	9 °	12 °
44	Tmp	142	3.754	12:30:41.6	12:30:41.4	0	0s	0	5 °	11 °
45	Tmp	147	5.242	12:33:53.7	12:33:53.2	0	1s	-1	24 °	11 °
46	Tmp	150	6.293	12:35:45.9	12:35:47.1	0	1s	+1	21 °	11 °
47	Tmp	153	7.383	12:37:42.3	12:37:41.9	0	0s	0	3 °	9 °
48	Tmp	155	7.988	12:38:46.9	12:38:46.8	0	0s	0	4 °	9 °
49	Tmp	157	8.696	12:39:57.0	12:39:57.3	0	0s	0	5 °	8 °
50	Tmp	160	9.787	12:41:57.7	12:41:58.1	0	0s	0	3 °	8 °
51	Tmp	163	0.231	12:43:40.7	12:43:40.3	0	0s	0	12 °	6 °
52	Tmp	173	2.395	12:48:37.5	12:48:52.6	0	15s	[+15]	66 °	7 °

PC	Tp	Trc	DistPC	Ideal	Passagem	Pen	Erro	Pontos	NoPC	AtePC
53	Tmp	175	2.856	12:49:44.7	12:49:48.6	0	4s	+4	49 °	9 °
54	Tmp	178	3.775	12:51:40.7	12:51:43.6	0	3s	+3	49 °	10 °
55	Tmp	182	5.426	12:54:40.9	12:54:41.8	0	1s	+1	30 °	10 °
56	Tmp	184	6.008	12:55:44.9	12:55:44.6	0	0s	0	6 °	10 °
57	Tmp	188	7.858	12:58:42.0	12:58:42.0	0	0s	0	6 °	9 °
58	Tmp	193	0.799	13:09:02.3	13:09:10.7	0	8s	[+8]	63 °	11 °
59	Tmp	197	1.627	13:12:05.6	13:12:08.2	0	3s	+3	41 °	11 °
60	Tmp	200	2.207	13:13:20.6	13:13:21.5	0	1s	+1	28 °	11 °
61	Tmp	203	2.760	13:14:34.7	13:14:37.9	0	3s	+3	50 °	11 °
62	Tmp	206	3.296	13:15:45.4	13:15:46.7	0	1s	+1	27 °	10 °
63	Tmp	215	4.840	13:19:12.7	13:19:16.3	0	4s	+4	49 °	12 °
64	Tmp	216	5.448	13:20:26.1	13:20:29.5	0	3s	+3	42 °	12 °
65	Tmp	219	6.053	13:22:20.1	13:22:19.6	0	1s	-1	16 °	11 °
66	Tmp	223	6.960	13:24:21.9	13:24:22.0	0	0s	0	3 °	10 °
67	Tmp	225	7.088	13:24:43.3	13:24:45.3	0	2s	+2	26 °	10 °
68	Tmp	229	7.855	13:26:03.9	13:26:05.1	0	1s	+1	17 °	10 °
69	Tmp	231	8.176	13:26:39.8	13:26:40.2	0	0s	0	8 °	10 °
70	Tmp	234	8.703	13:27:28.8	13:27:30.7	0	2s	+2	34 °	10 °
71	Tmp	239	10.517	13:30:32.0	13:30:37.1	0	5s	[+5]	48 °	10 °
72	Tmp	240	11.100	13:31:29.4	13:31:31.7	0	2s	+2	36 °	10 °
73	Tmp	242	11.832	13:32:51.0	13:32:53.9	0	3s	+3	35 °	10 °

Num	70	Pen	0	PCZ	22	Total PP	84	Col. Final	10°
-----	----	-----	---	-----	----	----------	----	------------	-----






ITAIPAVA - RJ - Mitsubishi MotorSports 2024

Performance Individual

PC	Tp	Trc	DistPC	Ideal	Passagem	Pen	Erro	Pontos	NoPC	AtePC	PC	Tp	Trc	DistPC	Ideal	Passagem	Pen	Erro	Pontos	NoPC	AtePC										
N u m	71	71 / Roberto Fernandes / Vinicius Batista Fernandes										53	Tmp	175	2.856	12:50:44.7	12:50:36.6	0	8s	-8	59°	34°									
		Cat / NL / Largada		LIGHT / 71 / 09:51:00								54	Tmp	178	3.775	12:52:40.7	12:52:42.8	0	2s	+2	42°	34°									
		Guarulhos-SP					L200 TRITON SPORT HPE					55	Tmp	182	5.426	12:55:40.9	12:55:40.2	0	1s	-1	29°	34°									
PC	Tp	Trc	DistPC	Ideal	Passagem	Pen	Erro	Pontos	NoPC	AtePC	56	Tmp	184	6.008	12:56:44.9	12:56:41.6	0	3s	-3	49°	34°										
1	Tmp	2	0.145	10:31:17.4	10:31:17.8	0	0s	0	11°	11°	57	Tmp	188	7.858	12:59:42.0	12:59:41.3	0	1s	-1	22°	34°										
2	Tmp	7	1.215	10:33:28.7	10:33:21.4	0	7s	-7	67°	72°	58	Tmp	193	0.799	13:10:02.3	13:10:17.7	0	15s	[+15]	68°	34°										
3	Tmp	9	1.650	10:34:18.3	10:34:11.9	0	6s	-6	65°	68°	59	Tmp	197	1.627	13:13:05.6	13:12:47.4	0	18s	-18	63°	34°										
4	Tmp	13	2.577	10:36:12.1	10:36:03.8	0	8s	-8	62°	68°	60	Tmp	200	2.207	13:14:20.6	13:14:19.2	0	1s	-1	27°	34°										
5	Tmp	15	3.146	10:37:18.0	10:37:16.1	0	2s	-2	45°	62°	61	Tmp	203	2.760	13:15:34.7	13:15:44.6	0	10s	[+10]	68°	34°										
6	Tmp	16	3.540	10:37:58.7	10:37:57.9	0	1s	-1	28°	58°	62	Tmp	206	3.296	13:16:45.4	13:16:44.9	0	1s	-1	26°	34°										
7	Tmp	19	4.155	10:39:07.3	10:39:02.0	0	5s	-5	60°	57°	63	Tmp	215	4.840	13:20:12.7	13:20:14.8	0	2s	+2	34°	34°										
8	Tmp	21	4.479	10:39:46.8	10:39:42.0	0	5s	-5	59°	56°	64	Tmp	216	5.448	13:21:26.1	13:21:26.7	0	1s	+1	25°	34°										
9	Tmp	25	5.157	10:41:08.5	10:41:03.8	0	5s	-5	53°	56°	65	Tmp	219	6.053	13:23:20.1	13:23:20.7	0	1s	+1	15°	34°										
10	Tmp	29	5.749	10:42:36.6	10:42:32.8	0	4s	-4	49°	53°	66	Tmp	223	6.960	13:25:21.9	13:25:19.0	0	3s	-3	36°	34°										
11	Tmp	31	6.188	10:43:38.7	10:43:35.3	0	3s	-3	42°	56°	67	Tmp	225	7.088	13:25:43.3	13:25:39.2	0	4s	-4	43°	34°										
12	Tmp	35	7.069	10:46:27.9	10:46:24.2	0	4s	-4	46°	48°	68	Tmp	229	7.855	13:27:03.9	13:27:07.9	0	4s	+4	47°	34°										
13	Tmp	37	7.643	10:47:43.5	10:47:51.9	0	8s	[+8]	50°	46°	69	Tmp	231	8.176	13:27:39.8	13:27:55.2	0	15s	[+15]	68°	34°										
14	Tmp	40	8.152	10:49:01.1	10:49:03.4	0	2s	+2	33°	44°	70	Tmp	234	8.703	13:28:28.8	13:28:43.9	0	15s	[+15]	67°	34°										
15	Tmp	42	8.467	10:49:40.4	10:49:42.3	0	2s	+2	29°	39°	71	Tmp	239	10.517	13:31:32.0	13:32:21.9	0	50s	[+50]	74°	34°										
16	Tmp	44	8.814	10:50:19.2	10:50:21.5	0	2s	+2	28°	38°	72	Tmp	240	11.100	13:32:29.4	13:33:19.3	0	50s	[+50]	73°	35°										
17	Tmp	46	9.509	10:51:46.2	10:51:46.6	0	0s	0	3°	38°	73	Tmp	242	11.832	13:33:51.0	13:34:48.8	0	58s	[+58]	75°	36°										
18	Tmp	50	10.059	10:53:11.9	10:53:09.8	0	2s	-2	21°	36°	<table border="1"> <tr> <td>Num</td><td>71</td><td>Pen</td><td>0</td><td>PCZ</td><td>5</td><td>Total PP</td><td>201</td><td>Col. Final</td><td>36°</td> </tr> </table>											Num	71	Pen	0	PCZ	5	Total PP	201	Col. Final	36°
Num	71	Pen	0	PCZ	5	Total PP	201	Col. Final	36°																						
19	Tmp	53	10.374	10:53:49.8	10:53:52.2	0	2s	+2	27°	36°																					
20	Tmp	57	10.990	10:55:22.6	10:55:29.3	0	7s	+7	53°	34°																					
21	Tmp	59	11.410	10:56:35.6	10:56:40.2	0	5s	+5	41°	35°																					
22	Tmp	62	12.025	10:58:16.0	10:58:14.4	0	2s	-2	27°	33°																					
23	Tmp	69	0.508	11:47:54.1	11:47:52.2	0	2s	-2	48°	33°																					
24	Tmp	70	0.904	11:48:28.4	11:48:30.3	0	2s	+2	53°	32°																					
25	Tmp	75	1.739	11:49:50.3	11:49:49.6	0	1s	-1	34°	32°																					
26	Tmp	78	2.297	11:50:51.1	11:50:50.5	0	1s	-1	35°	32°																					
27	Tmp	80	2.948	11:51:57.8	11:51:58.2	0	0s	0	11°	32°																					
28	Tmp	81	3.474	11:52:48.6	11:52:50.5	0	2s	+2	47°	32°																					
29	Tmp	83	4.277	11:54:10.4	11:54:11.7	0	1s	+1	26°	32°																					
30	Tmp	86	4.782	11:55:04.9	11:55:08.3	0	3s	+3	54°	32°																					
31	Tmp	88	5.255	11:56:00.8	11:55:58.1	0	3s	-3	36°	32°																					
32	Tmp	96	6.245	11:58:22.9	11:58:27.8	0	5s	+5	53°	32°																					
33	Tmp	98	6.680	11:59:18.3	11:59:23.1	0	5s	+5	62°	33°																					
34	Tmp	103	1.275	12:08:18.8	12:08:22.6	0	4s	+4	50°	31°																					
35	Tmp	104	1.834	12:09:32.1	12:09:30.0	0	2s	-2	41°	31°																					
36	Tmp	110	2.781	12:11:12.4	12:11:14.5	0	2s	+2	41°	31°																					
37	Tmp	115	3.786	12:13:03.4	12:13:03.3	0	0s	0	11°	30°																					
38	Tmp	116	4.192	12:13:42.8	12:13:43.0	0	0s	0	12°	30°																					
39	Tmp	119	6.172	12:17:09.7	12:17:09.2	0	1s	-1	21°	30°																					
40	Tmp	129	0.822	12:25:30.1	12:25:23.3	0	7s	-7	69°	31°																					
41	Tmp	132	1.538	12:26:43.5	12:26:39.0	0	5s	-5	62°	32°																					
42	Tmp	136	2.118	12:28:00.5	12:28:01.9	0	1s	+1	35°	32°																					
43	Tmp	139	2.933	12:29:44.5	12:29:45.7	0	1s	+1	27°	32°																					
44	Tmp	142	3.754	12:31:41.6	12:31:39.7	0	2s	-2	27°	32°																					
45	Tmp	147	5.242	12:34:53.7	12:34:50.9	0	3s	-3	43°	32°																					
46	Tmp	150	6.293	12:36:45.9	12:36:44.3	0	2s	-2	34°	32°																					
47	Tmp	153	7.383	12:38:42.3	12:38:46.7	0	4s	+4	42°	32°																					
48	Tmp	155	7.988	12:39:46.9	12:39:41.0	0	6s	-6	52°	32°																					
49	Tmp	157	8.696	12:40:57.0	12:40:55.7	0	1s	-1	19°	32°																					
50	Tmp	160	9.787	12:42:57.7	12:43:02.0	0	4s	+4	38°	31°																					
51	Tmp	163	0.231	12:44:40.7	12:44:36.8	0	4s	-4	55°	31°																					
52	Tmp	173	2.395	12:49:37.5	12:49:34.9	0	3s	-3	45°	32°																					






ITAIPAVA - RJ - Mitsubishi MotorSports 2024

Performance Individual

PC	Tp	Trc	DistPC	Ideal	Passagem	Pen	Erro	Pontos	NoPC	AtePC	PC	Tp	Trc	DistPC	Ideal	Passagem	Pen	Erro	Pontos	NoPC	AtePC										
N u m	72	72 / Jv Duncan de Miranda / Alessandro																													
		Cat / NL / Largada		LIGHT / 72 / 09:52:00																											
		Rio de Janeiro-RJ										PAJERO HPE 3.2 D 5P 4X4 AT S																			
PC	Tp	Trc	DistPC	Ideal	Passagem	Pen	Erro	Pontos	NoPC	AtePC	PC	Tp	Trc	DistPC	Ideal	Passagem	Pen	Erro	Pontos	NoPC	AtePC										
1	Tmp	2	0.145	10:32:17.4	10:32:41.4	0	24s	[+24]	88°	66°	53	Tmp	175	2.856	12:51:44.7	--:--:--	0		+600	94°	91°										
2	Tmp	7	1.215	10:34:28.7	10:34:22.1	0	7s	-7	66°	74°	54	Tmp	178	3.775	12:53:40.7	--:--:--	0		+600	94°	91°										
3	Tmp	9	1.650	10:35:18.3	10:35:16.1	0	2s	-2	42°	64°	55	Tmp	182	5.426	12:56:40.9	--:--:--	0		+600	94°	91°										
4	Tmp	13	2.577	10:37:12.1	10:36:47.3	0	25s	-25	84°	76°	56	Tmp	184	6.008	12:57:44.9	--:--:--	0		+600	94°	91°										
5	Tmp	15	3.146	10:38:18.0	10:37:36.6	0	41s	-41	88°	82°	57	Tmp	188	7.858	13:00:42.0	--:--:--	0		+600	94°	91°										
6	Tmp	16	3.540	10:38:58.7	10:38:10.6	0	48s	-48	87°	84°	58	Tmp	193	0.799	13:11:02.3	13:11:28.0	0	26s	[+26]	72°	91°										
7	Tmp	19	4.155	10:40:07.3	10:39:08.2	0	59s	-59	90°	87°	59	Tmp	197	1.627	13:14:05.6	13:13:35.5	0	30s	-30	74°	90°										
8	Tmp	21	4.479	10:40:46.8	10:39:44.6	0	1m02s	-62	90°	88°	60	Tmp	200	2.207	13:15:20.6	13:14:45.9	0	35s	-35	77°	89°										
9	Tmp	25	5.157	10:42:08.5	10:41:05.2	0	1m03s	-63	90°	88°	61	Tmp	203	2.760	13:16:34.7	13:16:05.1	0	30s	-30	75°	90°										
10	Tmp	29	5.749	10:43:36.6	10:42:10.1	0	1m27s	-87	93°	89°	62	Tmp	206	3.296	13:17:45.4	13:17:16.2	0	29s	-29	75°	89°										
11	Tmp	31	6.188	10:44:38.7	10:43:42.4	0	56s	-56	89°	90°	63	Tmp	215	4.840	13:21:12.7	13:20:51.3	0	21s	-21	73°	89°										
12	Tmp	35	7.069	10:47:27.9	10:46:26.3	0	1m02s	-62	89°	93°	64	Tmp	216	5.448	13:22:26.1	13:22:23.1	0	3s	-3	41°	89°										
13	Tmp	37	7.643	10:48:43.5	10:47:54.9	0	49s	-49	87°	92°	65	Tmp	219	6.053	13:24:20.1	13:23:54.2	0	26s	-26	72°	89°										
14	Tmp	40	8.152	10:50:01.1	10:49:06.7	0	54s	-54	87°	92°	66	Tmp	223	6.960	13:26:21.9	13:25:59.9	0	22s	-22	71°	89°										
15	Tmp	42	8.467	10:50:40.4	10:49:45.9	0	55s	-55	87°	91°	67	Tmp	225	7.088	13:26:43.3	13:26:21.4	0	22s	-22	72°	89°										
16	Tmp	44	8.814	10:51:19.2	10:50:25.7	0	54s	-54	88°	90°	68	Tmp	229	7.855	13:28:03.9	13:27:46.3	0	18s	-18	70°	89°										
17	Tmp	46	9.509	10:52:46.2	10:51:49.0	0	57s	-57	87°	90°	69	Tmp	231	8.176	13:28:39.8	13:28:37.5	0	2s	-2	36°	89°										
18	Tmp	50	10.059	10:54:11.9	10:53:12.1	0	1m00s	-60	86°	90°	70	Tmp	234	8.703	13:29:28.8	13:29:33.4	0	5s	+5	57°	89°										
19	Tmp	53	10.374	10:54:49.8	10:53:54.3	0	56s	-56	84°	89°	71	Tmp	239	10.517	13:32:32.0	13:32:53.4	0	21s	[+21]	66°	88°										
20	Tmp	57	10.990	10:56:22.6	10:55:32.5	0	50s	-50	81°	89°	72	Tmp	240	11.100	13:33:29.4	13:33:56.0	0	27s	[+27]	68°	87°										
21	Tmp	59	11.410	10:57:35.6	10:56:46.8	0	49s	-49	80°	89°	73	Tmp	242	11.832	13:34:51.0	13:35:12.0	0	21s	[+21]	66°	87°										
22	Tmp	62	12.025	10:59:16.0	10:58:17.5	0	59s	-59	83°	89°	<table border="1"> <tr> <td>Num</td><td>72</td><td>Pen</td><td>0</td><td>PCZ</td><td>0</td><td>Total PP</td><td>12290</td><td>Col. Final</td><td>87°</td></tr> </table>											Num	72	Pen	0	PCZ	0	Total PP	12290	Col. Final	87°
Num	72	Pen	0	PCZ	0	Total PP	12290	Col. Final	87°																						
23	Tmp	69	0.508	11:48:54.1	11:48:59.0	0	5s	[+5]	64°	89°																					
24	Tmp	70	0.904	11:49:28.4	11:49:30.4	0	2s	+2	52°	88°																					
25	Tmp	75	1.739	11:50:50.3	11:50:38.1	0	12s	-12	73°	88°																					
26	Tmp	78	2.297	11:51:51.1	11:51:28.6	0	23s	-23	77°	86°																					
27	Tmp	80	2.948	11:52:57.8	11:52:26.8	0	31s	-31	82°	85°																					
28	Tmp	81	3.474	11:53:48.6	11:53:51.6	0	3s	+3	56°	85°																					
29	Tmp	83	4.277	11:55:10.4	11:55:13.5	0	3s	+3	56°	85°																					
30	Tmp	86	4.782	11:56:04.9	11:56:09.3	0	4s	+4	60°	85°																					
31	Tmp	88	5.255	11:57:00.8	11:56:58.2	0	3s	-3	35°	85°																					
32	Tmp	96	6.245	11:59:22.9	11:58:49.2	0	34s	-34	81°	84°																					
33	Tmp	98	6.680	12:00:18.3	11:59:30.3	0	48s	-48	86°	83°																					
34	Tmp	103	1.275	12:09:18.8	12:09:14.2	0	5s	-5	55°	83°																					
35	Tmp	104	1.834	12:10:32.1	12:10:33.5	0	1s	+1	27°	82°																					
36	Tmp	110	2.781	12:12:12.4	12:12:23.2	0	11s	[+11]	65°	82°																					
37	Tmp	115	3.786	12:14:03.4	12:14:06.3	0	3s	+3	52°	81°																					
38	Tmp	116	4.192	12:14:42.8	12:14:48.1	0	5s	[+5]	55°	81°																					
39	Tmp	119	6.172	12:18:09.7	12:17:50.0	0	20s	-20	69°	79°																					
40	Tmp	129	0.822	12:26:30.1	--:--:--	0		+600	94°	84°																					
41	Tmp	132	1.538	12:27:43.5	--:--:--	0		+600	94°	89°																					
42	Tmp	136	2.118	12:29:00.5	--:--:--	0		+600	94°	89°																					
43	Tmp	139	2.933	12:30:44.5	--:--:--	0		+600	94°	89°																					
44	Tmp	142	3.754	12:32:41.6	--:--:--	0		+600	94°	89°																					
45	Tmp	147	5.242	12:35:53.7	--:--:--	0		+600	94°	89°																					
46	Tmp	150	6.293	12:37:45.9	--:--:--	0		+600	94°	89°																					
47	Tmp	153	7.383	12:39:42.3	--:--:--	0		+600	94°	89°																					
48	Tmp	155	7.988	12:40:46.9	--:--:--	0		+600	94°	89°																					
49	Tmp	157	8.696	12:41:57.0	--:--:--	0		+600	94°	89°																					
50	Tmp	160	9.787	12:43:57.7	--:--:--	0		+600	94°	89°																					
51	Tmp	163	0.231	12:45:40.7	--:--:--	0		+600	94°	91°																					
52	Tmp	173	2.395	12:50:37.5	--:--:--	0		+600	94°	91°																					






ITAIPAVA - RJ - Mitsubishi MotorSports 2024

Performance Individual

PC	Tp	Trc	DistPC	Ideal	Passagem	Pen	Erro	Pontos	NoPC	AtePC	PC	Tp	Trc	DistPC	Ideal	Passagem	Pen	Erro	Pontos	NoPC	AtePC										
N u m	73	73 / Andre de Araujo Souza / Alessandra Carvalho Souza										53	Tmp	175	2.856	12:52:44.7	12:52:43.2	0	2s	-2	33°	26°									
		Cat / NL / Largada		LIGHT / 73 / 09:53:00								54	Tmp	178	3.775	12:54:40.7	12:54:38.9	0	2s	-2	41°	26°									
		São Paulo-SP					PAJERO TR4 FLEX 2.0 4X4 AT 5P					55	Tmp	182	5.426	12:57:40.9	12:57:39.4	0	2s	-2	46°	26°									
PC	Tp	Trc	DistPC	Ideal	Passagem	Pen	Erro	Pontos	NoPC	AtePC	56	Tmp	184	6.008	12:58:44.9	12:58:42.2	0	3s	-3	48°	26°										
1	Tmp	2	0.145	10:33:17.4	10:33:16.0	0	1s	-1	31°	80°	57	Tmp	188	7.858	13:01:42.0	13:01:40.3	0	2s	-2	37°	26°										
2	Tmp	7	1.215	10:35:28.7	10:35:28.1	0	1s	-1	34°	44°	58	Tmp	193	0.799	13:12:02.3	13:12:03.4	0	1s	[+1]	35°	26°										
3	Tmp	9	1.650	10:36:18.3	10:36:14.0	0	4s	-4	57°	50°	59	Tmp	197	1.627	13:15:05.6	13:15:08.5	0	3s	[+3]	40°	24°										
4	Tmp	13	2.577	10:38:12.1	10:38:11.1	0	1s	-1	25°	43°	60	Tmp	200	2.207	13:16:20.6	13:16:21.8	0	1s	[+1]	26°	23°										
5	Tmp	15	3.146	10:39:18.0	10:39:16.8	0	1s	-1	26°	42°	61	Tmp	203	2.760	13:17:34.7	13:17:37.6	0	3s	[+3]	49°	25°										
6	Tmp	16	3.540	10:39:58.7	10:39:58.9	0	0s	0	12°	30°	62	Tmp	206	3.296	13:18:45.4	13:18:44.0	0	1s	-1	25°	25°										
7	Tmp	19	4.155	10:41:07.3	10:41:07.2	0	0s	0	11°	23°	63	Tmp	215	4.840	13:22:12.7	13:22:12.0	0	1s	-1	23°	24°										
8	Tmp	21	4.479	10:41:46.8	10:41:46.1	0	1s	-1	23°	20°	64	Tmp	216	5.448	13:23:26.1	13:23:28.0	0	2s	[+2]	33°	24°										
9	Tmp	25	5.157	10:43:08.5	10:43:07.3	0	1s	-1	21°	18°	65	Tmp	219	6.053	13:25:20.1	13:25:16.5	0	4s	-4	44°	24°										
10	Tmp	29	5.749	10:44:36.6	10:44:34.6	0	2s	-2	30°	18°	66	Tmp	223	6.960	13:27:21.9	13:27:16.9	0	5s	-5	48°	24°										
11	Tmp	31	6.188	10:45:38.7	10:45:38.1	0	1s	-1	17°	20°	67	Tmp	225	7.088	13:27:43.3	13:27:43.5	0	0s	0	4°	23°										
12	Tmp	35	7.069	10:48:27.9	10:48:27.0	0	1s	-1	23°	22°	68	Tmp	229	7.855	13:29:03.9	13:29:01.1	0	3s	-3	43°	23°										
13	Tmp	37	7.643	10:49:43.5	10:49:43.7	0	0s	0	11°	19°	69	Tmp	231	8.176	13:29:39.8	13:29:38.3	0	2s	-2	35°	24°										
14	Tmp	40	8.152	10:51:01.1	10:51:02.3	0	1s	[+1]	21°	16°	70	Tmp	234	8.703	13:30:28.8	13:30:27.7	0	1s	-1	22°	24°										
15	Tmp	42	8.467	10:51:40.4	10:51:39.7	0	1s	-1	20°	14°	71	Tmp	239	10.517	13:33:32.0	13:33:27.5	0	5s	-5	47°	24°										
16	Tmp	44	8.814	10:52:19.2	10:52:19.5	0	0s	0	6°	13°	72	Tmp	240	11.100	13:34:29.4	13:34:30.6	0	1s	[+1]	18°	24°										
17	Tmp	46	9.509	10:53:46.2	10:53:45.2	0	1s	-1	18°	12°	73	Tmp	242	11.832	13:35:51.0	13:35:49.2	0	2s	-2	24°	24°										
18	Tmp	50	10.059	10:55:11.9	10:54:59.3	0	13s	-13	67°	24°	<table border="1"> <tr> <td>Num</td><td>73</td><td>Pen</td><td>0</td><td>PCZ</td><td>7</td><td>Total PP</td><td>143</td><td>Col. Final</td><td>24°</td></tr> </table>											Num	73	Pen	0	PCZ	7	Total PP	143	Col. Final	24°
Num	73	Pen	0	PCZ	7	Total PP	143	Col. Final	24°																						
19	Tmp	53	10.374	10:55:49.8	10:55:37.7	0	12s	-12	67°	28°																					
20	Tmp	57	10.990	10:57:22.6	10:57:18.9	0	4s	-4	38°	28°																					
21	Tmp	59	11.410	10:58:35.6	10:58:31.8	0	4s	-4	38°	28°																					
22	Tmp	62	12.025	11:00:16.0	11:00:13.8	0	2s	-2	26°	27°																					
23	Tmp	69	0.508	11:49:54.1	11:49:54.2	0	0s	0	16°	27°																					
24	Tmp	70	0.904	11:50:28.4	11:50:27.8	0	1s	-1	35°	27°																					
25	Tmp	75	1.739	11:51:50.3	11:51:49.0	0	1s	-1	33°	27°																					
26	Tmp	78	2.297	11:52:51.1	11:52:49.8	0	1s	-1	34°	27°																					
27	Tmp	80	2.948	11:53:57.8	11:53:55.7	0	2s	-2	50°	27°																					
28	Tmp	81	3.474	11:54:48.6	11:54:47.6	0	1s	-1	33°	27°																					
29	Tmp	83	4.277	11:56:10.4	11:56:08.8	0	2s	-2	46°	28°																					
30	Tmp	86	4.782	11:57:04.9	11:57:03.7	0	1s	-1	30°	28°																					
31	Tmp	88	5.255	11:58:00.8	11:57:52.8	0	8s	-8	64°	31°																					
32	Tmp	96	6.245	12:00:22.9	12:00:15.1	0	8s	-8	63°	31°																					
33	Tmp	98	6.680	12:01:18.3	12:01:17.5	0	1s	-1	32°	31°																					
34	Tmp	103	1.275	12:10:18.8	12:10:18.0	0	1s	-1	26°	29°																					
35	Tmp	104	1.834	12:11:32.1	12:11:31.5	0	1s	-1	26°	29°																					
36	Tmp	110	2.781	12:13:12.4	12:13:11.8	0	1s	-1	23°	29°																					
37	Tmp	115	3.786	12:15:03.4	12:15:01.4	0	2s	-2	43°	29°																					
38	Tmp	116	4.192	12:15:42.8	12:15:41.4	0	1s	-1	29°	29°																					
39	Tmp	119	6.172	12:19:09.7	12:19:07.3	0	2s	-2	34°	29°																					
40	Tmp	129	0.822	12:27:30.1	12:27:26.8	0	3s	-3	58°	29°																					
41	Tmp	132	1.538	12:28:43.5	12:28:42.4	0	1s	-1	35°	29°																					
42	Tmp	136	2.118	12:30:00.5	12:29:59.8	0	1s	-1	34°	29°																					
43	Tmp	139	2.933	12:31:44.5	12:31:41.6	0	3s	-3	54°	29°																					
44	Tmp	142	3.754	12:33:41.6	12:33:37.9	0	4s	-4	51°	29°																					
45	Tmp	147	5.242	12:36:53.7	12:36:52.9	0	1s	-1	23°	29°																					
46	Tmp	150	6.293	12:38:45.9	12:38:44.7	0	1s	-1	20°	28°																					
47	Tmp	153	7.383	12:40:42.3	12:40:41.0	0	1s	-1	13°	28°																					
48	Tmp	155	7.988	12:41:46.9	12:41:45.4	0	2s	-2	27°	26°																					
49	Tmp	157	8.696	12:42:57.0	12:42:55.2	0	2s	-2	32°	26°																					
50	Tmp	160	9.787	12:44:57.7	12:44:56.3	0	1s	-1	14°	25°																					
51	Tmp	163	0.231	12:46:40.7	12:46:40.5	0	0s	0	11°	27°																					
52	Tmp	173	2.395	12:51:37.5	12:51:34.4	0	3s	-3	44°	27°																					






ITAIPAVA - RJ - Mitsubishi MotorSports 2024

Performance Individual

PC	Tp	Trc	DistPC	Ideal	Passagem	Pen	Erro	Pontos	NoPC	AtePC	PC	Tp	Trc	DistPC	Ideal	Passagem	Pen	Erro	Pontos	NoPC	AtePC										
N u m	74	74 / Ronie Moreira / Cintia Eloy Moreira										53	Tmp	175	2.856	12:53:44.7	12:53:44.3	0	0s	0	9°	15°									
		Cat / NL / Largada			LIGHT / 74 / 09:54:00							54	Tmp	178	3.775	12:55:40.7	12:55:40.4	0	0s	0	11°	15°									
		Resende-RJ					L200 TRITON 3.2 DIESEL AT					55	Tmp	182	5.426	12:58:40.9	12:58:41.5	0	1s	+1	28°	15°									
PC	Tp	Trc	DistPC	Ideal	Passagem	Pen	Erro	Pontos	NoPC	AtePC	PC	Tp	Trc	DistPC	Ideal	Passagem	Pen	Erro	Pontos	NoPC	AtePC										
1	Tmp	2	0.145	10:34:17.4	10:34:16.1	0	1s	-1	30°	79°	56	Tmp	184	6.008	12:59:44.9	12:59:52.0	0	7s	[+7]	65°	15°										
2	Tmp	7	1.215	10:36:28.7	10:36:28.4	0	0s	0	10°	15°	57	Tmp	188	7.858	13:02:42.0	13:02:39.5	0	3s	-3	49°	15°										
3	Tmp	9	1.650	10:37:18.3	10:37:13.3	0	5s	-5	61°	49°	58	Tmp	193	0.799	13:13:02.3	13:13:03.3	0	1s	+1	34°	15°										
4	Tmp	13	2.577	10:39:12.1	10:39:10.0	0	2s	-2	36°	49°	59	Tmp	197	1.627	13:16:05.6	13:16:04.1	0	2s	-2	31°	15°										
5	Tmp	15	3.146	10:40:18.0	10:40:13.8	0	4s	-4	58°	47°	60	Tmp	200	2.207	13:17:20.6	13:17:21.4	0	1s	+1	25°	15°										
6	Tmp	16	3.540	10:40:58.7	10:40:58.4	0	0s	0	11°	42°	61	Tmp	203	2.760	13:18:34.7	13:18:36.4	0	2s	[+2]	39°	16°										
7	Tmp	19	4.155	10:42:07.3	10:42:08.5	0	1s	[+1]	27°	37°	62	Tmp	206	3.296	13:19:45.4	13:19:44.9	0	1s	-1	24°	16°										
8	Tmp	21	4.479	10:42:46.8	10:42:46.1	0	1s	-1	22°	35°	63	Tmp	215	4.840	13:23:12.7	13:23:13.4	0	1s	+1	22°	16°										
9	Tmp	25	5.157	10:44:08.5	10:44:08.1	0	0s	0	5°	27°	64	Tmp	216	5.448	13:24:26.1	13:24:23.4	0	3s	-3	40°	17°										
10	Tmp	29	5.749	10:45:36.6	10:45:34.8	0	2s	-2	29°	24°	65	Tmp	219	6.053	13:26:20.1	13:26:20.3	0	0s	0	4°	15°										
11	Tmp	31	6.188	10:46:38.7	10:46:39.8	0	1s	[+1]	16°	26°	66	Tmp	223	6.960	13:28:21.9	13:28:21.0	0	1s	-1	14°	12°										
12	Tmp	35	7.069	10:49:27.9	10:49:28.2	0	0s	0	9°	23°	67	Tmp	225	7.088	13:28:43.3	13:28:44.3	0	1s	+1	15°	12°										
13	Tmp	37	7.643	10:50:43.5	10:50:43.9	0	0s	0	10°	20°	68	Tmp	229	7.855	13:30:03.9	13:30:04.4	0	1s	+1	16°	12°										
14	Tmp	40	8.152	10:52:01.1	10:52:00.8	0	0s	0	9°	17°	69	Tmp	231	8.176	13:30:39.8	13:30:38.7	0	1s	-1	19°	12°										
15	Tmp	42	8.467	10:52:40.4	10:52:37.6	0	3s	-3	40°	17°	70	Tmp	234	8.703	13:31:28.8	13:31:28.8	0	0s	0	6°	11°										
16	Tmp	44	8.814	10:53:19.2	10:53:17.5	0	2s	-2	27°	21°	71	Tmp	239	10.517	13:34:32.0	13:34:33.2	0	1s	+1	24°	11°										
17	Tmp	46	9.509	10:54:46.2	10:54:43.7	0	3s	-3	36°	21°	72	Tmp	240	11.100	13:35:29.4	13:35:27.6	0	2s	-2	35°	12°										
18	Tmp	50	10.059	10:56:11.9	10:56:07.9	0	4s	-4	41°	22°	73	Tmp	242	11.832	13:36:51.0	13:36:56.2	0	5s	[+5]	44°	11°										
19	Tmp	53	10.374	10:56:49.8	10:56:45.9	0	4s	-4	45°	23°	<table border="1"> <tr> <td>Num</td><td>74</td><td>Pen</td><td>0</td><td>PCZ</td><td>17</td><td>Total PP</td><td>88</td><td>Col. Final</td><td>11°</td> </tr> </table>											Num	74	Pen	0	PCZ	17	Total PP	88	Col. Final	11°
Num	74	Pen	0	PCZ	17	Total PP	88	Col. Final	11°																						
20	Tmp	57	10.990	10:58:22.6	10:58:26.7	0	4s	[+4]	37°	22°																					
21	Tmp	59	11.410	10:59:35.6	10:59:25.1	0	11s	-11	63°	25°																					
22	Tmp	62	12.025	11:01:16.0	11:01:16.8	0	1s	[+1]	13°	24°																					
23	Tmp	69	0.508	11:50:54.1	11:50:54.1	0	0s	0	15°	23°																					
24	Tmp	70	0.904	11:51:28.4	11:51:28.7	0	0s	0	20°	23°																					
25	Tmp	75	1.739	11:52:50.3	11:52:49.7	0	1s	-1	32°	23°																					
26	Tmp	78	2.297	11:53:51.1	11:53:52.2	0	1s	[+1]	33°	23°																					
27	Tmp	80	2.948	11:54:57.8	11:54:58.5	0	1s	+1	29°	22°																					
28	Tmp	81	3.474	11:55:48.6	11:55:47.3	0	1s	-1	32°	22°																					
29	Tmp	83	4.277	11:57:10.4	11:57:08.6	0	2s	-2	45°	23°																					
30	Tmp	86	4.782	11:58:04.9	11:58:05.8	0	1s	+1	29°	23°																					
31	Tmp	88	5.255	11:59:00.8	11:58:59.9	0	1s	-1	11°	23°																					
32	Tmp	96	6.245	12:01:22.9	12:01:21.9	0	1s	-1	19°	23°																					
33	Tmp	98	6.680	12:02:18.3	12:02:19.7	0	1s	+1	31°	23°																					
34	Tmp	103	1.275	12:11:18.8	12:11:19.1	0	0s	0	13°	21°																					
35	Tmp	104	1.834	12:12:32.1	12:12:30.9	0	1s	-1	25°	21°																					
36	Tmp	110	2.781	12:14:12.4	12:14:12.7	0	0s	0	9°	21°																					
37	Tmp	115	3.786	12:16:03.4	12:16:01.9	0	2s	-2	42°	20°																					
38	Tmp	116	4.192	12:16:42.8	12:16:42.2	0	1s	-1	28°	20°																					
39	Tmp	119	6.172	12:20:09.7	12:20:07.9	0	2s	-2	33°	20°																					
40	Tmp	129	0.822	12:28:30.1	12:28:29.9	0	0s	0	20°	20°																					
41	Tmp	132	1.538	12:29:43.5	12:29:43.9	0	0s	0	14°	19°																					
42	Tmp	136	2.118	12:31:00.5	12:31:01.7	0	1s	+1	33°	19°																					
43	Tmp	139	2.933	12:32:44.5	12:32:43.5	0	1s	-1	26°	19°																					
44	Tmp	142	3.754	12:34:41.6	12:34:40.0	0	2s	-2	26°	19°																					
45	Tmp	147	5.242	12:37:53.7	12:37:53.8	0	0s	0	10°	18°																					
46	Tmp	150	6.293	12:39:45.9	12:39:45.3	0	1s	-1	19°	17°																					
47	Tmp	153	7.383	12:41:42.3	12:41:42.8	0	1s	+1	12°	17°																					
48	Tmp	155	7.988	12:42:46.9	12:42:48.0	0	1s	+1	16°	16°																					
49	Tmp	157	8.696	12:43:57.0	12:43:55.9	0	1s	-1	18°	16°																					
50	Tmp	160	9.787	12:45:57.7	12:45:57.0	0	1s	-1	13°	16°																					
51	Tmp	163	0.231	12:47:40.7	12:47:42.0	0	1s	+1	34°	15°																					
52	Tmp	173	2.395	12:52:37.5	12:52:36.8	0	1s	-1	21°	15°																					






ITAIPAVA - RJ - Mitsubishi MotorSports 2024

Performance Individual

PC	Tp	Trc	DistPC	Ideal	Passagem	Pen	Erro	Pontos	NoPC	AtePC	PC	Tp	Trc	DistPC	Ideal	Passagem	Pen	Erro	Pontos	NoPC	AtePC										
N u m	75	75 / Lucia Gil / Mauricio Iglesias										53	Tmp	175	2.856	12:54:44.7	12:54:49.5	0	5s	+5	51°	57°									
		Cat / NL / Largada LIGHT / 75 / 09:55:00										54	Tmp	178	3.775	12:56:40.7	12:56:48.0	0	7s	+7	62°	57°									
		Rio de Janeiro-RJ L200 TRITON SPORT HPE-S 2.4 D 4X										55	Tmp	182	5.426	12:59:40.9	12:59:44.6	0	4s	+4	62°	57°									
PC	Tp	Trc	DistPC	Ideal	Passagem	Pen	Erro	Pontos	NoPC	AtePC	56	Tmp	184	6.008	13:00:44.9	13:00:32.9	0	12s	-12	68°	57°										
1	Tmp	2	0.145	10:35:17.4	10:35:19.5	0	2s	+2	43°	28°	57	Tmp	188	7.858	13:03:42.0	13:03:50.2	0	8s	+8	62°	57°										
2	Tmp	7	1.215	10:37:28.7	10:37:37.0	0	8s	+8	69°	51°	58	Tmp	193	0.799	13:14:02.3	13:14:30.4	0	28s	[+28]	75°	57°										
3	Tmp	9	1.650	10:38:18.3	10:38:26.9	0	9s	+9	70°	66°	59	Tmp	197	1.627	13:17:05.6	13:16:47.8	0	18s	-18	62°	57°										
4	Tmp	13	2.577	10:40:12.1	10:40:32.1	0	20s	+20	78°	64°	60	Tmp	200	2.207	13:18:20.6	13:18:23.7	0	3s	+3	51°	57°										
5	Tmp	15	3.146	10:41:18.0	10:41:42.0	0	24s	[+24]	78°	70°	61	Tmp	203	2.760	13:19:34.7	13:19:40.5	0	6s	+6	63°	57°										
6	Tmp	16	3.540	10:41:58.7	10:42:15.4	0	17s	+17	76°	71°	62	Tmp	206	3.296	13:20:45.4	13:20:45.8	0	0s	0	8°	57°										
7	Tmp	19	4.155	10:43:07.3	10:43:11.2	0	4s	+4	55°	71°	63	Tmp	215	4.840	13:24:12.7	13:24:25.1	0	12s	+12	70°	57°										
8	Tmp	21	4.479	10:43:46.8	10:43:51.2	0	4s	+4	55°	69°	64	Tmp	216	5.448	13:25:26.1	13:25:40.1	0	14s	+14	65°	57°										
9	Tmp	25	5.157	10:45:08.5	10:45:14.7	0	6s	+6	57°	69°	65	Tmp	219	6.053	13:27:20.1	13:27:25.2	0	5s	+5	49°	57°										
10	Tmp	29	5.749	10:46:36.6	10:46:38.8	0	2s	+2	28°	67°	66	Tmp	223	6.960	13:29:21.9	13:29:32.3	0	10s	+10	67°	57°										
11	Tmp	31	6.188	10:47:38.7	10:47:40.2	0	2s	+2	33°	59°	67	Tmp	225	7.088	13:29:43.3	13:29:55.7	0	12s	+12	65°	58°										
12	Tmp	35	7.069	10:50:27.9	10:50:27.7	0	0s	0	8°	52°	68	Tmp	229	7.855	13:31:03.9	13:31:18.8	0	15s	+15	68°	58°										
13	Tmp	37	7.643	10:51:43.5	10:51:53.5	0	10s	+10	57°	52°	69	Tmp	231	8.176	13:31:39.8	13:31:58.1	0	18s	+18	69°	58°										
14	Tmp	40	8.152	10:53:01.1	10:53:09.3	0	8s	+8	56°	52°	70	Tmp	234	8.703	13:32:28.8	13:32:45.8	0	17s	+17	69°	58°										
15	Tmp	42	8.467	10:53:40.4	10:53:43.3	0	3s	+3	39°	50°	71	Tmp	239	10.517	13:35:32.0	13:35:43.4	0	11s	+11	60°	58°										
16	Tmp	44	8.814	10:54:19.2	10:54:21.8	0	3s	+3	42°	47°	72	Tmp	240	11.100	13:36:29.4	13:36:42.8	0	13s	+13	62°	58°										
17	Tmp	46	9.509	10:55:46.2	10:55:51.3	0	5s	+5	52°	46°	73	Tmp	242	11.832	13:37:51.0	13:37:58.4	0	7s	+7	53°	57°										
18	Tmp	50	10.059	10:57:11.9	10:57:06.3	0	6s	-6	46°	46°	<table border="1"> <tr> <td>Num</td><td>75</td><td>Pen</td><td>0</td><td>PCZ</td><td>2</td><td>Total PP</td><td>503</td><td>Col. Final</td><td>57°</td></tr> </table>											Num	75	Pen	0	PCZ	2	Total PP	503	Col. Final	57°
Num	75	Pen	0	PCZ	2	Total PP	503	Col. Final	57°																						
19	Tmp	53	10.374	10:57:49.8	10:57:57.0	0	7s	+7	58°	46°																					
20	Tmp	57	10.990	10:59:22.6	10:59:31.2	0	9s	+9	57°	49°																					
21	Tmp	59	11.410	11:00:35.6	11:00:45.0	0	9s	+9	57°	45°																					
22	Tmp	62	12.025	11:02:16.0	11:02:25.3	0	9s	+9	62°	47°																					
23	Tmp	69	0.508	11:51:54.1	11:52:50.0	0	56s	[+56]	86°	50°																					
24	Tmp	70	0.904	11:52:28.4	11:53:21.8	0	53s	[+53]	86°	55°																					
25	Tmp	75	1.739	11:53:50.3	11:54:21.6	0	31s	[+31]	81°	58°																					
26	Tmp	78	2.297	11:54:51.1	11:55:08.9	0	18s	+18	74°	60°																					
27	Tmp	80	2.948	11:55:57.8	11:56:05.2	0	7s	+7	65°	58°																					
28	Tmp	81	3.474	11:56:48.6	11:56:52.7	0	4s	+4	60°	57°																					
29	Tmp	83	4.277	11:58:10.4	11:58:57.2	0	47s	[+47]	85°	62°																					
30	Tmp	86	4.782	11:59:04.9	11:59:54.6	0	50s	[+50]	86°	67°																					
31	Tmp	88	5.255	12:00:00.8	12:00:39.2	0	38s	[+38]	83°	66°																					
32	Tmp	96	6.245	12:02:22.9	12:02:24.5	0	2s	+2	36°	66°																					
33	Tmp	98	6.680	12:03:18.3	12:03:31.7	0	13s	+13	74°	66°																					
34	Tmp	103	1.275	12:12:18.8	12:11:47.0	0	32s	-32	73°	67°																					
35	Tmp	104	1.834	12:13:32.1	12:13:35.2	0	3s	+3	52°	65°																					
36	Tmp	110	2.781	12:15:12.4	12:15:14.6	0	2s	+2	40°	65°																					
37	Tmp	115	3.786	12:17:03.4	12:17:08.5	0	5s	+5	57°	62°																					
38	Tmp	116	4.192	12:17:42.8	12:17:46.2	0	3s	+3	50°	61°																					
39	Tmp	119	6.172	12:21:09.7	12:21:12.0	0	2s	+2	32°	60°																					
40	Tmp	129	0.822	12:29:30.1	12:29:33.2	0	3s	+3	57°	60°																					
41	Tmp	132	1.538	12:30:43.5	12:30:47.5	0	4s	+4	61°	60°																					
42	Tmp	136	2.118	12:32:00.5	12:32:08.9	0	8s	+8	70°	60°																					
43	Tmp	139	2.933	12:33:44.5	12:33:49.7	0	5s	+5	64°	60°																					
44	Tmp	142	3.754	12:35:41.6	12:35:42.6	0	1s	+1	15°	59°																					
45	Tmp	147	5.242	12:38:53.7	12:39:00.8	0	7s	+7	61°	59°																					
46	Tmp	150	6.293	12:40:45.9	12:40:50.7	0	5s	+5	57°	59°																					
47	Tmp	153	7.383	12:42:42.3	12:42:50.5	0	8s	+8	57°	59°																					
48	Tmp	155	7.988	12:43:46.9	12:43:48.8	0	2s	+2	26°	59°																					
49	Tmp	157	8.696	12:44:57.0	12:44:59.2	0	2s	+2	31°	59°																					
50	Tmp	160	9.787	12:46:57.7	12:47:04.7	0	7s	+7	56°	58°																					
51	Tmp	163	0.231	12:48:40.7	12:48:50.1	0	9s	+9	63°	59°																					
52	Tmp	173	2.395	12:53:37.5	12:53:48.6	0	11s	+11	64°	58°																					






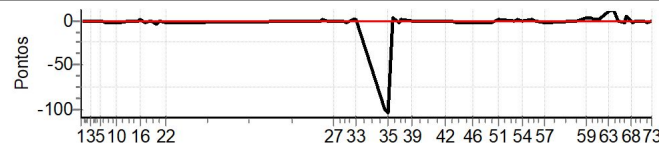
ITAIPAVA - RJ - Mitsubishi MotorSports 2024

Performance Individual

PC	Tp	Trc	DistPC	Ideal	Passagem	Pen	Erro	Pontos	NoPC	AtePC
N u m	76	76 / Rogério Rangel de Barros / Mariana Moreno								
		Cat / NL / Largada LIGHT / 76 / 09:56:00								
		Rio de Janeiro-RJ TRITON SPORT HPE TOP AT 2.4 DIE								
PC	Tp	Trc	DistPC	Ideal	Passagem	Pen	Erro	Pontos	NoPC	AtePC
1	Tmp	2	0.145	10:36:17.4	10:36:16.5	0	1s	-1	29°	78°
2	Tmp	7	1.215	10:38:28.7	10:38:29.0	0	0s	0	9°	14°
3	Tmp	9	1.650	10:39:18.3	10:39:17.5	0	1s	-1	26°	18°
4	Tmp	13	2.577	10:41:12.1	10:41:10.7	0	1s	-1	24°	17°
5	Tmp	15	3.146	10:42:18.0	10:42:16.6	0	1s	-1	25°	12°
6	Tmp	16	3.540	10:42:58.7	10:42:58.3	0	0s	0	10°	6°
7	Tmp	19	4.155	10:44:07.3	10:44:05.7	0	2s	-2	37°	14°
8	Tmp	21	4.479	10:44:46.8	10:44:44.6	0	2s	-2	36°	17°
9	Tmp	25	5.157	10:46:08.5	10:46:06.2	0	2s	-2	33°	19°
10	Tmp	29	5.749	10:47:36.6	10:47:34.6	0	2s	-2	27°	19°
11	Tmp	31	6.188	10:48:38.7	10:48:36.6	0	2s	-2	32°	23°
12	Tmp	35	7.069	10:51:27.9	10:51:27.5	0	0s	0	7°	21°
13	Tmp	37	7.643	10:52:43.5	10:52:43.2	0	0s	0	9°	18°
14	Tmp	40	8.152	10:54:01.1	10:54:00.7	0	0s	0	8°	15°
15	Tmp	42	8.467	10:54:40.4	10:54:40.4	0	0s	0	4°	13°
16	Tmp	44	8.814	10:55:19.2	10:55:19.8	0	1s	[+1]	17°	10°
17	Tmp	46	9.509	10:56:46.2	10:56:44.0	0	2s	-2	31°	11°
18	Tmp	50	10.059	10:58:11.9	10:58:11.2	0	1s	-1	12°	9°
19	Tmp	53	10.374	10:58:49.8	10:58:48.9	0	1s	-1	14°	8°
20	Tmp	57	10.990	11:00:22.6	11:00:19.1	0	4s	-4	36°	11°
21	Tmp	59	11.410	11:01:35.6	11:01:34.9	0	1s	-1	10°	12°
22	Tmp	62	12.025	11:03:16.0	11:03:12.8	0	3s	-3	30°	12°
23	Tmp	69	0.508	11:52:54.1	11:52:54.5	0	0s	0	14°	11°
24	Tmp	70	0.904	11:53:28.4	11:53:29.5	0	1s	+1	34°	11°
25	Tmp	75	1.739	11:54:50.3	11:54:50.0	0	0s	0	12°	11°
26	Tmp	78	2.297	11:55:51.1	11:55:50.2	0	1s	-1	32°	10°
27	Tmp	80	2.948	11:56:57.8	11:56:57.7	0	0s	0	10°	10°
28	Tmp	81	3.474	11:57:48.6	11:57:47.5	0	1s	-1	31°	10°
29	Tmp	83	4.277	11:59:10.4	11:59:10.2	0	0s	0	9°	9°
30	Tmp	86	4.782	12:00:04.9	12:00:04.3	0	1s	-1	28°	9°
31	Tmp	88	5.255	12:01:00.8	12:00:58.0	0	3s	-3	34°	11°
32	Tmp	96	6.245	12:03:22.9	12:03:23.9	0	1s	+1	18°	8°
33	Tmp	98	6.680	12:04:18.3	12:04:19.4	0	1s	+1	30°	7°
34	Tmp	103	1.275	12:13:18.8	12:11:38.7	0	1m40s	-100	81°	41°
35	Tmp	104	1.834	12:14:32.1	12:12:48.4	0	1m44s	-104	84°	58°
36	Tmp	110	2.781	12:16:12.4	12:16:15.4	0	3s	[+3]	50°	56°
37	Tmp	115	3.786	12:18:03.4	12:18:00.7	0	3s	-3	51°	56°
38	Tmp	116	4.192	12:18:42.8	12:18:43.8	0	1s	+1	27°	53°
39	Tmp	119	6.172	12:22:09.7	12:22:09.0	0	1s	-1	20°	53°
40	Tmp	129	0.822	12:30:30.1	12:30:29.8	0	0s	0	19°	52°
41	Tmp	132	1.538	12:31:43.5	12:31:42.5	0	1s	-1	34°	54°
42	Tmp	136	2.118	12:33:00.5	12:33:00.6	0	0s	0	14°	54°
43	Tmp	139	2.933	12:34:44.5	12:34:43.5	0	1s	-1	25°	54°
44	Tmp	142	3.754	12:36:41.6	12:36:39.5	0	2s	-2	25°	54°
45	Tmp	147	5.242	12:39:53.7	12:39:51.7	0	2s	-2	36°	54°
46	Tmp	150	6.293	12:41:45.9	12:41:43.6	0	2s	-2	33°	54°
47	Tmp	153	7.383	12:43:42.3	12:43:39.7	0	3s	-3	36°	54°
48	Tmp	155	7.988	12:44:46.9	12:44:44.4	0	3s	-3	40°	54°
49	Tmp	157	8.696	12:45:57.0	12:45:54.3	0	3s	-3	43°	54°
50	Tmp	160	9.787	12:47:57.7	12:47:55.3	0	2s	-2	27°	52°
51	Tmp	163	0.231	12:49:40.7	12:49:41.3	0	1s	+1	33°	52°
52	Tmp	173	2.395	12:54:37.5	12:54:37.1	0	0s	0	9°	52°

PC	Tp	Trc	DistPC	Ideal	Passagem	Pen	Erro	Pontos	NoPC	AtePC
53	Tmp	175	2.856	12:55:44.7	12:55:45.7	0	1s	+1	19°	52°
54	Tmp	178	3.775	12:57:40.7	12:57:40.6	0	0s	0	10°	52°
55	Tmp	182	5.426	13:00:40.9	13:00:42.1	0	1s	+1	27°	52°
56	Tmp	184	6.008	13:01:44.9	13:01:44.5	0	0s	0	5°	51°
57	Tmp	188	7.858	13:04:42.0	13:04:40.4	0	2s	-2	36°	51°
58	Tmp	193	0.799	13:15:02.3	13:15:02.7	0	0s	0	10°	50°
59	Tmp	197	1.627	13:18:05.6	13:18:08.8	0	3s	[+3]	39°	50°
60	Tmp	200	2.207	13:19:20.6	13:19:23.7	0	3s	[+3]	50°	49°
61	Tmp	203	2.760	13:20:34.7	13:20:36.7	0	2s	[+2]	38°	49°
62	Tmp	206	3.296	13:21:45.4	13:21:46.4	0	1s	+1	23°	49°
63	Tmp	215	4.840	13:25:12.7	13:25:23.1	0	10s	[+10]	67°	49°
64	Tmp	216	5.448	13:26:26.1	13:26:38.0	0	12s	[+12]	64°	49°
65	Tmp	219	6.053	13:28:20.1	13:28:18.8	0	1s	-1	14°	46°
66	Tmp	223	6.960	13:30:21.9	13:30:19.5	0	2s	-2	25°	46°
67	Tmp	225	7.088	13:30:43.3	13:30:48.7	0	5s	[+5]	52°	46°
68	Tmp	229	7.855	13:32:03.9	13:32:02.8	0	1s	-1	15°	46°
69	Tmp	231	8.176	13:32:39.8	13:32:38.3	0	2s	-2	34°	45°
70	Tmp	234	8.703	13:33:28.8	13:33:27.9	0	1s	-1	21°	45°
71	Tmp	239	10.517	13:36:32.0	13:36:31.8	0	0s	0	7°	44°
72	Tmp	240	11.100	13:37:29.4	13:37:27.8	0	2s	-2	34°	45°
73	Tmp	242	11.832	13:38:51.0	13:38:51.1	0	0s	0	6°	44°

Num	76	Pen	0	PCZ	18	Total PP	278	Col. Final	44°
-----	----	-----	---	-----	----	----------	-----	------------	-----






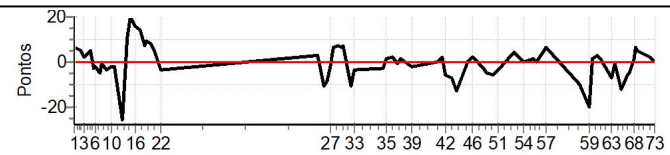
ITAIPAVA - RJ - Mitsubishi MotorSports 2024

Performance Individual

PC	Tp	Trc	DistPC	Ideal	Passagem	Pen	Erro	Pontos	NoPC	AtePC
N u m	77	77 / Marcelo Fabricio da Cunha / Eduardo Campos								
		Cat / NL / Largada		LIGHT / 77 / 09:57:00						
		Rio de Janeiro-RJ				PAJERO SPORT HPE 2.4 DI-D 4X4 A				
PC	Tp	Trc	DistPC	Ideal	Passagem	Pen	Erro	Pontos	NoPC	AtePC
1	Tmp	2	0.145	10:37:17.4	10:37:23.6	0	6s	+6	74 °	55 °
2	Tmp	7	1.215	10:39:28.7	10:39:34.0	0	5s	+5	61 °	66 °
3	Tmp	9	1.650	10:40:18.3	10:40:20.2	0	2s	+2	41 °	60 °
4	Tmp	13	2.577	10:42:12.1	10:42:17.0	0	5s	+5	55 °	55 °
5	Tmp	15	3.146	10:43:18.0	10:43:15.5	0	3s	-3	55 °	52 °
6	Tmp	16	3.540	10:43:58.7	10:43:57.1	0	2s	-2	43 °	50 °
7	Tmp	19	4.155	10:45:07.3	10:45:02.8	0	5s	-5	59 °	52 °
8	Tmp	21	4.479	10:45:46.8	10:45:45.9	0	1s	-1	21 °	49 °
9	Tmp	25	5.157	10:47:08.5	10:47:05.0	0	4s	-4	49 °	49 °
10	Tmp	29	5.749	10:48:36.6	10:48:34.4	0	2s	-2	26 °	44 °
11	Tmp	31	6.188	10:49:38.7	10:49:36.7	0	2s	-2	31 °	41 °
12	Tmp	35	7.069	10:52:27.9	10:52:02.2	0	26s	-26	70 °	51 °
13	Tmp	37	7.643	10:53:43.5	10:53:54.5	0	11s	[+11]	59 °	48 °
14	Tmp	40	8.152	10:55:01.1	10:55:21.4	0	20s	[+20]	71 °	49 °
15	Tmp	42	8.467	10:55:40.4	10:55:57.1	0	17s	[+17]	70 °	49 °
16	Tmp	44	8.814	10:56:19.2	10:56:35.4	0	16s	[+16]	68 °	53 °
17	Tmp	46	9.509	10:57:46.2	10:57:59.9	0	14s	[+14]	69 °	53 °
18	Tmp	50	10.059	10:59:11.9	10:59:19.3	0	7s	[+7]	50 °	52 °
19	Tmp	53	10.374	10:59:49.8	10:59:58.7	0	9s	[+9]	61 °	53 °
20	Tmp	57	10.990	11:01:22.6	11:01:30.7	0	8s	[+8]	54 °	53 °
21	Tmp	59	11.410	11:02:35.6	11:02:40.8	0	5s	+5	40 °	53 °
22	Tmp	62	12.025	11:04:16.0	11:04:11.7	0	4s	-4	39 °	52 °
23	Tmp	69	0.508	11:53:54.1	11:53:57.3	0	3s	+3	56 °	51 °
24	Tmp	70	0.904	11:54:28.4	11:54:28.8	0	0s	0	19 °	50 °
25	Tmp	75	1.739	11:55:50.3	11:55:39.5	0	11s	-11	70 °	52 °
26	Tmp	78	2.297	11:56:51.1	11:56:41.7	0	9s	-9	67 °	51 °
27	Tmp	80	2.948	11:57:57.8	11:57:56.0	0	2s	-2	49 °	49 °
28	Tmp	81	3.474	11:58:48.6	11:58:54.7	0	6s	+6	64 °	51 °
29	Tmp	83	4.277	12:00:10.4	12:00:17.3	0	7s	+7	66 °	51 °
30	Tmp	86	4.782	12:01:04.9	12:01:11.2	0	6s	+6	64 °	52 °
31	Tmp	88	5.255	12:02:00.8	12:02:08.1	0	7s	+7	59 °	52 °
32	Tmp	96	6.245	12:04:22.9	12:04:12.4	0	11s	-11	69 °	52 °
33	Tmp	98	6.680	12:05:18.3	12:05:14.7	0	4s	-4	57 °	52 °
34	Tmp	103	1.275	12:14:18.8	12:14:15.9	0	3s	-3	45 °	51 °
35	Tmp	104	1.834	12:15:32.1	12:15:33.1	0	1s	+1	24 °	48 °
36	Tmp	110	2.781	12:17:12.4	12:17:14.5	0	2s	+2	39 °	48 °
37	Tmp	115	3.786	12:19:03.4	12:19:02.8	0	1s	-1	24 °	47 °
38	Tmp	116	4.192	12:19:42.8	12:19:44.2	0	1s	+1	26 °	45 °
39	Tmp	119	6.172	12:23:09.7	12:23:08.1	0	2s	-2	31 °	44 °
40	Tmp	129	0.822	12:31:30.1	12:31:30.5	0	0s	0	18 °	43 °
41	Tmp	132	1.538	12:32:43.5	12:32:45.9	0	2s	+2	50 °	44 °
42	Tmp	136	2.118	12:34:00.5	12:33:54.5	0	6s	-6	64 °	44 °
43	Tmp	139	2.933	12:35:44.5	12:35:37.7	0	7s	-7	71 °	44 °
44	Tmp	142	3.754	12:37:41.6	12:37:28.6	0	13s	-13	74 °	47 °
45	Tmp	147	5.242	12:40:53.7	12:40:53.6	0	0s	0	9 °	47 °
46	Tmp	150	6.293	12:42:45.9	12:42:48.2	0	2s	+2	32 °	46 °
47	Tmp	153	7.383	12:44:42.3	12:44:41.4	0	1s	-1	11 °	44 °
48	Tmp	155	7.988	12:45:46.9	12:45:45.4	0	2s	-2	25 °	44 °
49	Tmp	157	8.696	12:46:57.0	12:46:52.1	0	5s	-5	59 °	45 °
50	Tmp	160	9.787	12:48:57.7	12:48:51.5	0	6s	-6	49 °	46 °
51	Tmp	163	0.231	12:50:40.7	12:50:37.0	0	4s	-4	54 °	45 °
52	Tmp	173	2.395	12:55:37.5	12:55:41.5	0	4s	+4	50 °	45 °

PC	Tp	Trc	DistPC	Ideal	Passagem	Pen	Erro	Pontos	NoPC	AtePC
53	Tmp	175	2.856	12:56:44.7	12:56:47.4	0	3s	+3	43 °	45 °
54	Tmp	178	3.775	12:58:40.7	12:58:41.0	0	0s	0	9 °	45 °
55	Tmp	182	5.426	13:01:40.9	13:01:41.7	0	1s	+1	26 °	45 °
56	Tmp	184	6.008	13:02:44.9	13:02:45.2	0	0s	0	4 °	44 °
57	Tmp	188	7.858	13:05:42.0	13:05:47.9	0	6s	+6	59 °	45 °
58	Tmp	193	0.799	13:16:02.3	13:15:52.7	0	10s	-10	65 °	45 °
59	Tmp	197	1.627	13:19:05.6	13:18:45.6	0	20s	-20	67 °	47 °
60	Tmp	200	2.207	13:20:20.6	13:20:21.1	0	1s	+1	24 °	46 °
61	Tmp	203	2.760	13:21:34.7	13:21:38.0	0	3s	+3	48 °	47 °
62	Tmp	206	3.296	13:22:45.4	13:22:46.8	0	1s	+1	22 °	46 °
63	Tmp	215	4.840	13:26:12.7	13:26:05.7	0	7s	-7	58 °	47 °
64	Tmp	216	5.448	13:27:26.1	13:27:25.6	0	1s	-1	24 °	47 °
65	Tmp	219	6.053	13:29:20.1	13:29:08.2	0	12s	-12	61 °	47 °
66	Tmp	223	6.960	13:31:21.9	13:31:15.7	0	6s	-6	56 °	48 °
67	Tmp	225	7.088	13:31:43.3	13:31:38.1	0	5s	-5	51 °	48 °
68	Tmp	229	7.855	13:33:03.9	13:33:05.1	0	1s	+1	14 °	48 °
69	Tmp	231	8.176	13:33:39.8	13:33:45.6	0	6s	+6	59 °	48 °
70	Tmp	234	8.703	13:34:28.8	13:34:33.9	0	5s	+5	56 °	48 °
71	Tmp	239	10.517	13:37:32.0	13:37:34.6	0	3s	+3	35 °	49 °
72	Tmp	240	11.100	13:38:29.4	13:38:31.6	0	2s	+2	33 °	48 °
73	Tmp	242	11.832	13:39:51.0	13:39:51.4	0	0s	0	5 °	48 °

Num	77	Pen	0	PCZ	6	Total PP	293	Col. Final	48°
-----	----	-----	---	-----	---	----------	-----	------------	-----






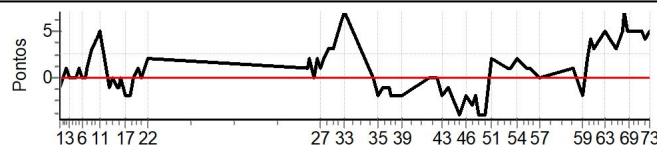
ITAIPAVA - RJ - Mitsubishi MotorSports 2024

Performance Individual

PC	Tp	Trc	DistPC	Ideal	Passagem	Pen	Erro	Pontos	NoPC	AtePC
N u m	78	78 / Alceu Moraes Junior / Grasielle Meneses da Silva								
		Cat / NL / Largada		LIGHT / 78 / 09:58:00						
		Americana-SP				L200 TRITON SAVANA 2.4 D 4X4 AT				
PC	Tp	Trc	DistPC	Ideal	Passagem	Pen	Erro	Pontos	NoPC	AtePC
1	Tmp	2	0.145	10:38:17.4	10:38:16.7	0	1s	-1	28°	77°
2	Tmp	7	1.215	10:40:28.7	10:40:30.0	0	1s	+1	33°	25°
3	Tmp	9	1.650	10:41:18.3	10:41:18.4	0	0s	0	8°	9°
4	Tmp	13	2.577	10:43:12.1	10:43:12.1	0	0s	0	8°	3°
5	Tmp	15	3.146	10:44:18.0	10:44:18.9	0	1s	+1	24°	5°
6	Tmp	16	3.540	10:44:58.7	10:44:58.8	0	0s	0	9°	5°
7	Tmp	19	4.155	10:46:07.3	10:46:07.2	0	0s	0	10°	3°
8	Tmp	21	4.479	10:46:46.8	10:46:48.2	0	1s	+1	20°	3°
9	Tmp	25	5.157	10:48:08.5	10:48:11.1	0	3s	+3	43°	4°
10	Tmp	29	5.749	10:49:36.6	10:49:40.6	0	4s	+4	48°	8°
11	Tmp	31	6.188	10:50:38.7	10:50:43.8	0	5s	[+5]	50°	11°
12	Tmp	35	7.069	10:53:27.9	10:53:27.3	0	1s	-1	22°	10°
13	Tmp	37	7.643	10:54:43.5	10:54:43.8	0	0s	0	8°	9°
14	Tmp	40	8.152	10:56:01.1	10:56:00.3	0	1s	-1	20°	7°
15	Tmp	42	8.467	10:56:40.4	10:56:39.4	0	1s	-1	19°	7°
16	Tmp	44	8.814	10:57:19.2	10:57:19.2	0	0s	0	5°	7°
17	Tmp	46	9.509	10:58:46.2	10:58:44.5	0	2s	-2	30°	6°
18	Tmp	50	10.059	11:00:11.9	11:00:10.3	0	2s	-2	20°	6°
19	Tmp	53	10.374	11:00:49.8	11:00:49.4	0	0s	0	4°	5°
20	Tmp	57	10.990	11:02:22.6	11:02:23.3	0	1s	+1	13°	5°
21	Tmp	59	11.410	11:03:35.6	11:03:35.9	0	0s	0	5°	4°
22	Tmp	62	12.025	11:05:16.0	11:05:17.9	0	2s	+2	25°	4°
23	Tmp	69	0.508	11:54:54.1	11:54:55.0	0	1s	+1	35°	5°
24	Tmp	70	0.904	11:55:28.4	11:55:30.0	0	2s	+2	51°	5°
25	Tmp	75	1.739	11:56:50.3	11:56:50.4	0	0s	0	11°	5°
26	Tmp	78	2.297	11:57:51.1	11:57:53.2	0	2s	+2	45°	5°
27	Tmp	80	2.948	11:58:57.8	11:58:58.5	0	1s	+1	28°	5°
28	Tmp	81	3.474	11:59:48.6	11:59:50.8	0	2s	+2	46°	6°
29	Tmp	83	4.277	12:01:10.4	12:01:13.3	0	3s	+3	55°	7°
30	Tmp	86	4.782	12:02:04.9	12:02:08.2	0	3s	+3	53°	8°
31	Tmp	88	5.255	12:03:00.8	12:03:03.8	0	3s	+3	33°	7°
32	Tmp	96	6.245	12:05:22.9	12:05:28.7	0	6s	[+6]	60°	7°
33	Tmp	98	6.680	12:06:18.3	12:06:25.6	0	7s	[+7]	63°	9°
34	Tmp	103	1.275	12:15:18.8	12:15:18.5	0	0s	0	12°	7°
35	Tmp	104	1.834	12:16:32.1	12:16:30.1	0	2s	-2	40°	9°
36	Tmp	110	2.781	12:18:12.4	12:18:11.9	0	1s	-1	22°	8°
37	Tmp	115	3.786	12:20:03.4	12:20:02.1	0	1s	-1	23°	8°
38	Tmp	116	4.192	12:20:42.8	12:20:41.0	0	2s	-2	39°	10°
39	Tmp	119	6.172	12:24:09.7	12:24:07.5	0	2s	-2	30°	10°
40	Tmp	129	0.822	12:32:30.1	12:32:30.4	0	0s	0	17°	10°
41	Tmp	132	1.538	12:33:43.5	12:33:43.8	0	0s	0	13°	8°
42	Tmp	136	2.118	12:35:00.5	12:35:00.7	0	0s	0	13°	8°
43	Tmp	139	2.933	12:36:44.5	12:36:42.6	0	2s	-2	43°	9°
44	Tmp	142	3.754	12:38:41.6	12:38:40.6	0	1s	-1	14°	8°
45	Tmp	147	5.242	12:41:53.7	12:41:49.8	0	4s	-4	46°	10°
46	Tmp	150	6.293	12:43:45.9	12:43:43.6	0	2s	-2	31°	10°
47	Tmp	153	7.383	12:45:42.3	12:45:39.0	0	3s	-3	35°	11°
48	Tmp	155	7.988	12:46:46.9	12:46:44.5	0	2s	-2	24°	10°
49	Tmp	157	8.696	12:47:57.0	12:47:53.4	0	4s	-4	49°	12°
50	Tmp	160	9.787	12:49:57.7	12:49:54.2	0	4s	-4	37°	14°
51	Tmp	163	0.231	12:51:40.7	12:51:42.4	0	2s	+2	45°	14°
52	Tmp	173	2.395	12:56:37.5	12:56:38.4	0	1s	+1	20°	14°

PC	Tp	Trc	DistPC	Ideal	Passagem	Pen	Erro	Pontos	NoPC	AtePC
53	Tmp	175	2.856	12:57:44.7	12:57:45.4	0	1s	+1	18°	14°
54	Tmp	178	3.775	12:59:40.7	12:59:42.6	0	2s	+2	40°	14°
55	Tmp	182	5.426	13:02:40.9	13:02:42.3	0	1s	+1	25°	14°
56	Tmp	184	6.008	13:03:44.9	13:03:45.6	0	1s	+1	28°	14°
57	Tmp	188	7.858	13:06:42.0	13:06:42.1	0	0s	0	5°	13°
58	Tmp	193	0.799	13:17:02.3	13:17:03.3	0	1s	+1	33°	13°
59	Tmp	197	1.627	13:20:05.6	13:20:03.8	0	2s	-2	30°	13°
60	Tmp	200	2.207	13:21:20.6	13:21:23.0	0	2s	+2	43°	13°
61	Tmp	203	2.760	13:22:34.7	13:22:38.6	0	4s	+4	54°	14°
62	Tmp	206	3.296	13:23:45.4	13:23:48.2	0	3s	+3	54°	14°
63	Tmp	215	4.840	13:27:12.7	13:27:17.8	0	5s	[+5]	54°	15°
64	Tmp	216	5.448	13:28:26.1	13:28:30.1	0	4s	+4	50°	16°
65	Tmp	219	6.053	13:30:20.1	13:30:23.4	0	3s	+3	37°	17°
66	Tmp	223	6.960	13:32:21.9	13:32:27.3	0	5s	[+5]	47°	17°
67	Tmp	225	7.088	13:32:43.3	13:32:50.4	0	7s	[+7]	57°	17°
68	Tmp	229	7.855	13:34:03.9	13:34:08.4	0	5s	[+5]	56°	17°
69	Tmp	231	8.176	13:34:39.8	13:34:44.9	0	5s	[+5]	55°	18°
70	Tmp	234	8.703	13:35:28.8	13:35:33.4	0	5s	+5	55°	18°
71	Tmp	239	10.517	13:38:32.0	13:38:36.9	0	5s	+5	46°	19°
72	Tmp	240	11.100	13:39:29.4	13:39:33.3	0	4s	+4	41°	19°
73	Tmp	242	11.832	13:40:51.0	13:40:55.9	0	5s	+5	43°	19°

Num	78	Pen	0	PCZ	14	Total PP	114	Col. Final	19°
-----	----	-----	---	-----	----	----------	-----	------------	-----






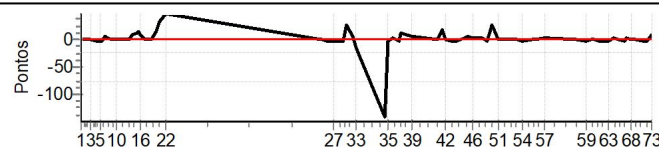
ITAIPAVA - RJ - Mitsubishi MotorSports 2024

Performance Individual

PC	Tp	Trc	DistPC	Ideal	Passagem	Pen	Erro	Pontos	NoPC	AtePC
N u m	79	79 / Ranieri Santos / Micheli Gomes								
		Cat / NL / Largada		LIGHT / 146 / 11:06:00						
		Macaé-RJ			L200 TRITON SPORT HPE-S 2.4 D 4X					
PC	Tp	Trc	DistPC	Ideal	Passagem	Pen	Erro	Pontos	NoPC	AtePC
1	Tmp	2	0.145	11:46:17.4	11:46:18.8	0	1s	+1	16°	15°
2	Tmp	7	1.215	11:48:28.7	11:48:29.9	0	1s	+1	16°	21°
3	Tmp	9	1.650	11:49:18.3	11:49:18.7	0	0s	0	1°	7°
4	Tmp	13	2.577	11:51:12.1	11:51:11.1	0	1s	-1	10°	11°
5	Tmp	15	3.146	11:52:18.0	11:52:16.3	0	2s	-2	34°	14°
6	Tmp	16	3.540	11:52:58.7	11:52:56.7	0	2s	-2	36°	20°
7	Tmp	19	4.155	11:54:07.3	11:54:15.2	0	8s	+8	66°	22°
8	Tmp	21	4.479	11:54:46.8	11:54:49.6	0	3s	+3	41°	26°
9	Tmp	25	5.157	11:56:08.5	11:56:09.2	0	1s	+1	11°	24°
10	Tmp	29	5.749	11:57:36.6	11:57:37.9	0	1s	+1	9°	20°
11	Tmp	31	6.188	11:58:38.7	11:58:40.3	0	2s	+2	22°	18°
12	Tmp	35	7.069	12:01:27.9	12:01:29.8	0	2s	+2	29°	18°
13	Tmp	37	7.643	12:02:43.5	12:02:52.6	0	9s	+9	52°	22°
14	Tmp	40	8.152	12:04:01.1	12:04:15.4	0	14s	[+14]	66°	28°
15	Tmp	42	8.467	12:04:40.4	12:04:57.4	0	17s	[+17]	69°	30°
16	Tmp	44	8.814	12:05:19.2	12:05:28.5	0	9s	+9	58°	33°
17	Tmp	46	9.509	12:06:46.2	12:06:47.2	0	1s	+1	7°	33°
18	Tmp	50	10.059	12:08:11.9	12:08:12.0	0	0s	0	1°	31°
19	Tmp	53	10.374	12:08:49.8	12:08:50.4	0	1s	+1	7°	31°
20	Tmp	57	10.990	12:10:22.6	12:10:37.6	0	15s	[+15]	68°	33°
21	Tmp	59	11.410	12:11:35.6	12:12:08.0	0	32s	[+32]	75°	34°
22	Tmp	62	12.025	12:13:16.0	12:14:04.4	0	48s	[+48]	76°	37°
23	Tmp	69	0.508	13:02:54.1	13:02:54.7	0	1s	+1	24°	36°
24	Tmp	70	0.904	13:03:28.4	13:03:28.4	0	0s	0	2°	35°
25	Tmp	75	1.739	13:04:50.3	13:04:48.5	0	2s	-2	40°	36°
26	Tmp	78	2.297	13:05:51.1	13:05:50.1	0	1s	-1	12°	36°
27	Tmp	80	2.948	13:06:57.8	13:06:56.2	0	2s	-2	37°	36°
28	Tmp	81	3.474	13:07:48.6	13:07:47.0	0	2s	-2	39°	36°
29	Tmp	83	4.277	13:09:10.4	13:09:07.9	0	3s	-3	50°	36°
30	Tmp	86	4.782	13:10:04.9	13:10:02.5	0	2s	-2	38°	36°
31	Tmp	88	5.255	13:11:00.8	13:11:28.8	0	28s	[+28]	79°	37°
32	Tmp	96	6.245	13:13:22.9	13:13:29.6	0	7s	+7	61°	37°
33	Tmp	98	6.680	13:14:18.3	13:14:04.9	0	13s	-13	71°	38°
34	Tmp	103	1.275	13:23:18.8	13:20:58.7	0	2m20s	-140	86°	60°
35	Tmp	104	1.834	13:24:32.1	13:24:30.8	0	1s	-1	13°	60°
36	Tmp	110	2.781	13:26:12.4	13:26:16.7	0	4s	+4	53°	58°
37	Tmp	115	3.786	13:28:03.4	13:28:01.3	0	2s	-2	32°	58°
38	Tmp	116	4.192	13:28:42.8	13:28:54.9	0	12s	+12	65°	57°
39	Tmp	119	6.172	13:32:09.7	13:32:17.0	0	7s	+7	56°	57°
40	Tmp	129	0.822	13:40:30.1	13:40:30.3	0	0s	0	2°	57°
41	Tmp	132	1.538	13:41:43.5	13:42:01.4	0	18s	[+18]	76°	57°
42	Tmp	136	2.118	13:43:00.5	13:43:01.8	0	1s	+1	20°	56°
43	Tmp	139	2.933	13:44:44.5	13:44:42.7	0	2s	-2	33°	56°
44	Tmp	142	3.754	13:46:41.6	13:46:38.7	0	3s	-3	32°	56°
45	Tmp	147	5.242	13:49:53.7	13:49:59.8	0	6s	+6	53°	56°
46	Tmp	150	6.293	13:51:45.9	13:51:50.1	0	4s	+4	47°	56°
47	Tmp	153	7.383	13:53:42.3	13:53:45.7	0	3s	+3	28°	56°
48	Tmp	155	7.988	13:54:46.9	13:54:50.2	0	3s	+3	31°	56°
49	Tmp	157	8.696	13:55:57.0	13:55:55.9	0	1s	-1	8°	55°
50	Tmp	160	9.787	13:57:57.7	13:58:24.3	0	27s	[+27]	72°	55°
51	Tmp	163	0.231	13:59:40.7	13:59:41.7	0	1s	+1	17°	55°
52	Tmp	173	2.395	14:04:37.5	14:04:39.2	0	2s	+2	25°	54°

PC	Tp	Trc	DistPC	Ideal	Passagem	Pen	Erro	Pontos	NoPC	AtePC
53	Tmp	175	2.856	14:05:44.7	14:05:45.1	0	0s	0	1°	54°
54	Tmp	178	3.775	14:07:40.7	14:07:38.7	0	2s	-2	33°	54°
55	Tmp	182	5.426	14:10:40.9	14:10:42.3	0	1s	+1	9°	54°
56	Tmp	184	6.008	14:11:44.9	14:11:45.8	0	1s	+1	13°	54°
57	Tmp	188	7.858	14:14:42.0	14:14:44.9	0	3s	+3	41°	54°
58	Tmp	193	0.799	14:25:02.3	14:25:02.7	0	0s	0	1°	54°
59	Tmp	197	1.627	14:28:05.6	14:28:03.6	0	2s	-2	24°	54°
60	Tmp	200	2.207	14:29:20.6	14:29:22.8	0	2s	+2	33°	53°
61	Tmp	203	2.760	14:30:34.7	14:30:36.5	0	2s	+2	27°	53°
62	Tmp	206	3.296	14:31:45.4	14:31:43.0	0	2s	-2	33°	53°
63	Tmp	215	4.840	14:35:12.7	14:35:11.3	0	1s	-1	12°	53°
64	Tmp	216	5.448	14:36:26.1	14:36:29.2	0	3s	+3	38°	52°
65	Tmp	219	6.053	14:38:20.1	14:38:21.8	0	2s	+2	20°	52°
66	Tmp	223	6.960	14:40:21.9	14:40:19.6	0	2s	-2	18°	52°
67	Tmp	225	7.088	14:40:43.3	14:40:46.7	0	3s	+3	32°	51°
68	Tmp	229	7.855	14:42:03.9	14:42:05.7	0	2s	+2	22°	50°
69	Tmp	231	8.176	14:42:39.8	14:42:40.7	0	1s	+1	10°	50°
70	Tmp	234	8.703	14:43:28.8	14:43:30.1	0	1s	+1	10°	50°
71	Tmp	239	10.517	14:46:32.0	14:46:30.6	0	1s	-1	13°	50°
72	Tmp	240	11.100	14:47:29.4	14:47:27.5	0	2s	-2	24°	50°
73	Tmp	242	11.832	14:48:51.0	14:49:00.1	0	9s	+9	55°	51°

Num	79	Pen	0	PCZ	6	Total PP	311	Col. Final	51°
-----	----	-----	---	-----	---	----------	-----	------------	-----






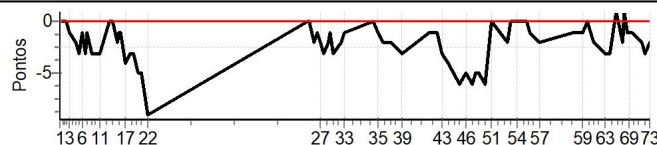
ITAIPAVA - RJ - Mitsubishi MotorSports 2024

Performance Individual

PC	Tp	Trc	DistPC	Ideal	Passagem	Pen	Erro	Pontos	NoPC	AtePC
N u m	80	80 / Alessandro Vieira de Paula / Paulo Fernandes da Silva Filho								
		Cat / NL / Largada		LIGHT / 80 / 10:00:00						
		Petrópolis-RJ				PAJERO TR4 FLEX 2.0 4X4 MT 5P				
PC	Tp	Trc	DistPC	Ideal	Passagem	Pen	Erro	Pontos	NoPC	AtePC
1	Tmp	2	0.145	10:40:17.4	10:40:17.0	0	0s	0	10°	10°
2	Tmp	7	1.215	10:42:28.7	10:42:28.6	0	0s	0	8°	3°
3	Tmp	9	1.650	10:43:18.3	10:43:17.2	0	1s	-1	25°	5°
4	Tmp	13	2.577	10:45:12.1	10:45:10.0	0	2s	-2	35°	16°
5	Tmp	15	3.146	10:46:18.0	10:46:15.4	0	3s	-3	54°	24°
6	Tmp	16	3.540	10:46:58.7	10:46:57.4	0	1s	-1	27°	25°
7	Tmp	19	4.155	10:48:07.3	10:48:04.4	0	3s	-3	46°	31°
8	Tmp	21	4.479	10:48:46.8	10:48:45.7	0	1s	-1	19°	29°
9	Tmp	25	5.157	10:50:08.5	10:50:05.7	0	3s	-3	42°	28°
10	Tmp	29	5.749	10:51:36.6	10:51:33.8	0	3s	-3	37°	26°
11	Tmp	31	6.188	10:52:38.7	10:52:35.8	0	3s	-3	41°	31°
12	Tmp	35	7.069	10:55:27.9	10:55:27.7	0	0s	0	6°	29°
13	Tmp	37	7.643	10:56:43.5	10:56:43.3	0	0s	0	7°	27°
14	Tmp	40	8.152	10:58:01.1	10:57:59.1	0	2s	-2	32°	25°
15	Tmp	42	8.467	10:58:40.4	10:58:39.1	0	1s	-1	18°	24°
16	Tmp	44	8.814	10:59:19.2	10:59:18.3	0	1s	-1	16°	24°
17	Tmp	46	9.509	11:00:46.2	11:00:42.0	0	4s	-4	46°	26°
18	Tmp	50	10.059	11:02:11.9	11:02:09.1	0	3s	-3	32°	26°
19	Tmp	53	10.374	11:02:49.8	11:02:46.5	0	3s	-3	40°	25°
20	Tmp	57	10.990	11:04:22.6	11:04:17.7	0	5s	-5	46°	25°
21	Tmp	59	11.410	11:05:35.6	11:05:30.8	0	5s	-5	39°	26°
22	Tmp	62	12.025	11:07:16.0	11:07:07.0	0	9s	-9	61°	29°
23	Tmp	69	0.508	11:56:54.1	11:56:54.1	0	0s	0	13°	28°
24	Tmp	70	0.904	11:57:28.4	11:57:28.2	0	0s	0	18°	28°
25	Tmp	75	1.739	11:58:50.3	11:58:48.8	0	2s	-2	52°	28°
26	Tmp	78	2.297	11:59:51.1	11:59:49.7	0	1s	-1	31°	28°
27	Tmp	80	2.948	12:00:57.8	12:00:55.9	0	2s	-2	48°	29°
28	Tmp	81	3.474	12:01:48.6	12:01:45.4	0	3s	-3	55°	29°
29	Tmp	83	4.277	12:03:10.4	12:03:08.8	0	2s	-2	44°	29°
30	Tmp	86	4.782	12:04:04.9	12:04:03.6	0	1s	-1	27°	29°
31	Tmp	88	5.255	12:05:00.8	12:04:57.7	0	3s	-3	32°	29°
32	Tmp	96	6.245	12:07:22.9	12:07:21.1	0	2s	-2	35°	29°
33	Tmp	98	6.680	12:08:18.3	12:08:17.2	0	1s	-1	29°	29°
34	Tmp	103	1.275	12:17:18.8	12:17:18.6	0	0s	0	11°	27°
35	Tmp	104	1.834	12:18:32.1	12:18:30.9	0	1s	-1	23°	27°
36	Tmp	110	2.781	12:20:12.4	12:20:10.9	0	2s	-2	38°	27°
37	Tmp	115	3.786	12:22:03.4	12:22:01.6	0	2s	-2	41°	27°
38	Tmp	116	4.192	12:22:42.8	12:22:41.3	0	2s	-2	38°	27°
39	Tmp	119	6.172	12:26:09.7	12:26:07.0	0	3s	-3	43°	28°
40	Tmp	129	0.822	12:34:30.1	12:34:29.5	0	1s	-1	40°	28°
41	Tmp	132	1.538	12:35:43.5	12:35:42.6	0	1s	-1	33°	28°
42	Tmp	136	2.118	12:37:00.5	12:36:59.8	0	1s	-1	32°	28°
43	Tmp	139	2.933	12:38:44.5	12:38:41.4	0	3s	-3	53°	28°
44	Tmp	142	3.754	12:40:41.6	12:40:37.3	0	4s	-4	50°	28°
45	Tmp	147	5.242	12:43:53.7	12:43:47.4	0	6s	-6	59°	28°
46	Tmp	150	6.293	12:45:45.9	12:45:40.7	0	5s	-5	56°	30°
47	Tmp	153	7.383	12:47:42.3	12:47:36.6	0	6s	-6	54°	31°
48	Tmp	155	7.988	12:48:46.9	12:48:42.2	0	5s	-5	48°	31°
49	Tmp	157	8.696	12:49:57.0	12:49:51.8	0	5s	-5	58°	31°
50	Tmp	160	9.787	12:51:57.7	12:51:51.4	0	6s	-6	48°	32°
51	Tmp	163	0.231	12:53:40.7	12:53:40.8	0	0s	0	10°	32°
52	Tmp	173	2.395	12:58:37.5	12:58:35.2	0	2s	-2	34°	31°

PC	Tp	Trc	DistPC	Ideal	Passagem	Pen	Erro	Pontos	NoPC	AtePC
53	Tmp	175	2.856	12:59:44.7	12:59:44.3	0	0s	0	8°	31°
54	Tmp	178	3.775	13:01:40.7	13:01:40.8	0	0s	0	8°	31°
55	Tmp	182	5.426	13:04:40.9	13:04:40.5	0	0s	0	4°	31°
56	Tmp	184	6.008	13:05:44.9	13:05:44.1	0	1s	-1	27°	31°
57	Tmp	188	7.858	13:08:42.0	13:08:40.3	0	2s	-2	35°	31°
58	Tmp	193	0.799	13:19:02.3	13:19:01.7	0	1s	-1	32°	30°
59	Tmp	197	1.627	13:22:05.6	13:22:04.9	0	1s	-1	21°	30°
60	Tmp	200	2.207	13:23:20.6	13:23:20.4	0	0s	0	6°	30°
61	Tmp	203	2.760	13:24:34.7	13:24:33.4	0	1s	-1	22°	31°
62	Tmp	206	3.296	13:25:45.4	13:25:43.6	0	2s	-2	44°	30°
63	Tmp	215	4.840	13:29:12.7	13:29:09.5	0	3s	-3	45°	30°
64	Tmp	216	5.448	13:30:26.1	13:30:23.4	0	3s	-3	39°	30°
65	Tmp	219	6.053	13:32:20.1	13:32:21.1	0	1s	[+1]	13°	30°
66	Tmp	223	6.960	13:34:21.9	13:34:20.3	0	2s	-2	24°	29°
67	Tmp	225	7.088	13:34:43.3	13:34:44.3	0	1s	[+1]	14°	28°
68	Tmp	229	7.855	13:36:03.9	13:36:02.5	0	1s	-1	13°	25°
69	Tmp	231	8.176	13:36:39.8	13:36:38.9	0	1s	-1	18°	25°
70	Tmp	234	8.703	13:37:28.8	13:37:27.6	0	1s	-1	20°	25°
71	Tmp	239	10.517	13:40:32.0	13:40:30.2	0	2s	-2	30°	25°
72	Tmp	240	11.100	13:41:29.4	13:41:26.9	0	3s	-3	39°	26°
73	Tmp	242	11.832	13:42:51.0	13:42:48.8	0	2s	-2	23°	26°

Num	80	Pen	0	PCZ	12	Total PP	151	Col. Final	26°
-----	----	-----	---	-----	----	----------	-----	------------	-----






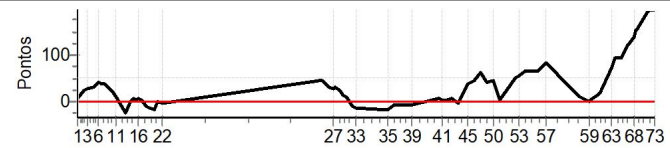
ITAIPAVA - RJ - Mitsubishi MotorSports 2024

Performance Individual

PC	Tp	Trc	DistPC	Ideal	Passagem	Pen	Erro	Pontos	NoPC	AtePC
N u m	81	81 / Paulo Fernandes da Silva / Daniel Fernandes da Silva								
		Cat / NL / Largada		LIGHT / 81 / 10:01:00						
		Rio de Janeiro-RJ				PAJERO SPORT 4X4				
PC	Tp	Trc	DistPC	Ideal	Passagem	Pen	Erro	Pontos	NoPC	AtePC
1	Tmp	2	0.145	10:41:17.4	10:41:23.5	0	6s	+6	73°	54°
2	Tmp	7	1.215	10:43:28.7	10:43:51.8	0	23s	+23	83°	71°
3	Tmp	9	1.650	10:44:18.3	10:44:45.0	0	27s	+27	82°	80°
4	Tmp	13	2.577	10:46:12.1	10:46:44.2	0	32s	+32	87°	81°
5	Tmp	15	3.146	10:47:18.0	10:47:54.9	0	37s	+37	86°	84°
6	Tmp	16	3.540	10:47:58.7	10:48:39.9	0	41s	+41	86°	85°
7	Tmp	19	4.155	10:49:07.3	10:49:44.1	0	37s	+37	85°	84°
8	Tmp	21	4.479	10:49:46.8	10:50:24.2	0	37s	+37	86°	85°
9	Tmp	25	5.157	10:51:08.5	10:51:38.8	0	30s	+30	80°	84°
10	Tmp	29	5.749	10:52:36.6	10:52:55.6	0	19s	+19	73°	84°
11	Tmp	31	6.188	10:53:38.7	10:53:46.3	0	8s	+8	61°	83°
12	Tmp	35	7.069	10:56:27.9	10:56:02.2	0	26s	-26	69°	82°
13	Tmp	37	7.643	10:57:43.5	10:57:41.4	0	2s	-2	33°	81°
14	Tmp	40	8.152	10:59:01.1	10:59:08.5	0	7s	+7	51°	79°
15	Tmp	42	8.467	10:59:40.4	10:59:43.3	0	3s	+3	38°	76°
16	Tmp	44	8.814	11:00:19.2	11:00:26.2	0	7s	+7	55°	75°
17	Tmp	46	9.509	11:01:46.2	11:01:48.0	0	2s	+2	29°	75°
18	Tmp	50	10.059	11:03:11.9	11:02:59.7	0	12s	-12	66°	75°
19	Tmp	53	10.374	11:03:49.8	11:03:36.1	0	14s	-14	70°	75°
20	Tmp	57	10.990	11:05:22.6	11:05:04.7	0	18s	-18	73°	74°
21	Tmp	59	11.410	11:06:35.6	11:06:32.4	0	3s	-3	29°	73°
22	Tmp	62	12.025	11:08:16.0	11:08:11.9	0	4s	-4	38°	73°
23	Tmp	69	0.508	11:57:54.1	11:58:37.4	0	43s	+43	83°	73°
24	Tmp	70	0.904	11:58:28.4	11:59:14.7	0	46s	+46	84°	72°
25	Tmp	75	1.739	11:59:50.3	12:00:27.7	0	37s	+37	85°	72°
26	Tmp	78	2.297	12:00:51.1	12:01:23.3	0	32s	+32	82°	71°
27	Tmp	80	2.948	12:01:57.8	12:02:26.1	0	28s	+28	77°	72°
28	Tmp	81	3.474	12:02:48.6	12:03:17.5	0	29s	+29	78°	73°
29	Tmp	83	4.277	12:04:10.4	12:04:32.8	0	22s	+22	75°	73°
30	Tmp	86	4.782	12:05:04.9	12:05:19.1	0	14s	+14	71°	74°
31	Tmp	88	5.255	12:06:00.8	12:06:11.1	0	10s	+10	67°	74°
32	Tmp	96	6.245	12:08:22.9	12:08:11.7	0	11s	-11	68°	74°
33	Tmp	98	6.680	12:09:18.3	12:09:03.7	0	15s	-15	75°	74°
34	Tmp	103	1.275	12:18:18.8	12:18:01.3	0	18s	-18	69°	74°
35	Tmp	104	1.834	12:19:32.1	12:19:13.9	0	18s	-18	67°	74°
36	Tmp	110	2.781	12:21:12.4	12:21:04.7	0	8s	-8	64°	74°
37	Tmp	115	3.786	12:23:03.4	12:22:54.0	0	9s	-9	61°	74°
38	Tmp	116	4.192	12:23:42.8	12:23:32.4	0	10s	-10	62°	72°
39	Tmp	119	6.172	12:27:09.7	12:27:00.3	0	9s	-9	63°	72°
40	Tmp	129	0.822	12:35:30.1	12:35:36.5	0	6s	+6	67°	72°
41	Tmp	132	1.538	12:36:43.5	12:36:46.1	0	3s	+3	58°	72°
42	Tmp	136	2.118	12:38:00.5	12:38:02.9	0	2s	+2	45°	72°
43	Tmp	139	2.933	12:39:44.5	12:39:51.5	0	7s	+7	70°	71°
44	Tmp	142	3.754	12:41:41.6	12:41:37.7	0	4s	-4	49°	71°
45	Tmp	147	5.242	12:44:53.7	12:45:32.7	0	39s	+39	80°	71°
46	Tmp	150	6.293	12:46:45.9	12:47:32.2	0	46s	+46	78°	71°
47	Tmp	153	7.383	12:48:42.3	12:49:45.6	0	1m03s	+63	80°	70°
48	Tmp	155	7.988	12:49:46.9	12:50:38.1	0	51s	+51	80°	70°
49	Tmp	157	8.696	12:50:57.0	12:51:37.3	0	40s	+40	79°	72°
50	Tmp	160	9.787	12:52:57.7	12:53:43.1	0	45s	+45	78°	72°
51	Tmp	163	0.231	12:54:40.7	12:54:43.0	0	2s	+2	44°	70°
52	Tmp	173	2.395	12:59:37.5	13:00:30.2	0	53s	+53	76°	71°

PC	Tp	Trc	DistPC	Ideal	Passagem	Pen	Erro	Pontos	NoPC	AtePC
53	Tmp	175	2.856	13:00:44.7	13:01:39.1	0	54s	+54	77°	71°
54	Tmp	178	3.775	13:02:40.7	13:03:44.9	0	1m04s	+64	78°	71°
55	Tmp	182	5.426	13:05:40.9	13:06:44.6	0	1m04s	+64	79°	71°
56	Tmp	184	6.008	13:06:44.9	13:07:49.0	0	1m04s	+64	80°	70°
57	Tmp	188	7.858	13:09:42.0	13:11:06.3	0	1m24s	+84	81°	70°
58	Tmp	193	0.799	13:20:02.3	13:20:11.9	0	10s	+10	64°	70°
59	Tmp	197	1.627	13:23:05.6	13:23:04.9	0	1s	-1	20°	70°
60	Tmp	200	2.207	13:24:20.6	13:24:24.9	0	4s	+4	60°	69°
61	Tmp	203	2.760	13:25:34.7	13:25:47.7	0	13s	+13	70°	69°
62	Tmp	206	3.296	13:26:45.4	13:27:03.7	0	18s	+18	71°	69°
63	Tmp	215	4.840	13:30:12.7	13:31:25.1	0	1m12s	+72	82°	70°
64	Tmp	216	5.448	13:31:26.1	13:33:00.2	0	1m34s	+94	82°	70°
65	Tmp	219	6.053	13:33:20.1	13:34:55.3	0	1m35s	+95	83°	71°
66	Tmp	223	6.960	13:35:21.9	13:37:21.7	0	2m00s	[+120]	83°	72°
67	Tmp	225	7.088	13:35:43.3	13:37:49.0	0	2m06s	[+126]	83°	73°
68	Tmp	229	7.855	13:37:03.9	13:39:22.0	0	2m18s	[+138]	83°	74°
69	Tmp	231	8.176	13:37:39.8	13:40:12.2	0	2m32s	[+152]	85°	74°
70	Tmp	234	8.703	13:38:28.8	13:41:04.9	0	2m36s	[+156]	85°	74°
71	Tmp	239	10.517	13:41:32.0	13:44:45.3	0	3m13s	[+193]	85°	74°
72	Tmp	240	11.100	13:42:29.4	13:45:48.3	0	3m19s	[+199]	85°	75°
73	Tmp	242	11.832	13:43:51.0	13:47:10.3	0	3m19s	[+199]	85°	75°

Num	81	Pen	0	PCZ	0	Total PP	1752	Col. Final	75°
-----	----	-----	---	-----	---	----------	------	------------	-----





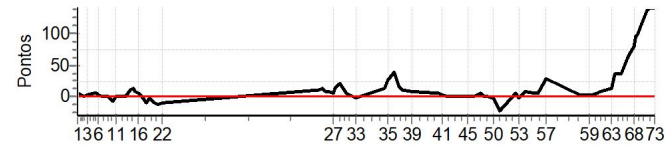
ITAIPAVA - RJ - Mitsubishi MotorSports 2024

Performance Individual

PC	Tp	Trc	DistPC	Ideal	Passagem	Pen	Erro	Pontos	NoPC	AtePC
N u m	82	82 / Alexander Georges Meytre / Valquiria Pereira Leite								
		Cat / NL / Largada LIGHT / 82 / 10:02:00								
		Mogi das Cruzes-SP				L200 TRITON 3.2 DIESEL MT GLS/KT				
PC	Tp	Trc	DistPC	Ideal	Passagem	Pen	Erro	Pontos	NoPC	AtePC
1	Tmp	2	0.145	10:42:17.4	10:42:21.7	0	4s	+4	63°	45°
2	Tmp	7	1.215	10:44:28.7	10:44:29.5	0	1s	+1	32°	35°
3	Tmp	9	1.650	10:45:18.3	10:45:20.5	0	2s	+2	40°	37°
4	Tmp	13	2.577	10:47:12.1	10:47:16.9	0	5s	+5	54°	45°
5	Tmp	15	3.146	10:48:18.0	10:48:22.2	0	4s	+4	57°	46°
6	Tmp	16	3.540	10:48:58.7	10:49:00.9	0	2s	+2	42°	45°
7	Tmp	19	4.155	10:50:07.3	10:50:06.9	0	0s	0	9°	42°
8	Tmp	21	4.479	10:50:46.8	10:50:48.2	0	1s	+1	18°	38°
9	Tmp	25	5.157	10:52:08.5	10:52:07.4	0	1s	-1	20°	33°
10	Tmp	29	5.749	10:53:36.6	10:53:30.0	0	7s	-7	61°	36°
11	Tmp	31	6.188	10:54:38.7	10:54:39.5	0	1s	+1	15°	29°
12	Tmp	35	7.069	10:57:27.9	10:57:29.3	0	1s	+1	21°	31°
13	Tmp	37	7.643	10:58:43.5	10:58:53.5	0	10s	+10	56°	34°
14	Tmp	40	8.152	11:00:01.1	11:00:13.4	0	12s	+12	64°	32°
15	Tmp	42	8.467	11:00:40.4	11:00:48.6	0	8s	+8	59°	34°
16	Tmp	44	8.814	11:01:19.2	11:01:24.0	0	5s	+5	51°	32°
17	Tmp	46	9.509	11:02:46.2	11:02:45.4	0	1s	-1	17°	32°
18	Tmp	50	10.059	11:04:11.9	11:04:03.1	0	9s	-9	56°	35°
19	Tmp	53	10.374	11:04:49.8	11:04:47.7	0	2s	-2	26°	34°
20	Tmp	57	10.990	11:06:22.6	11:06:13.2	0	9s	-9	56°	36°
21	Tmp	59	11.410	11:07:35.6	11:07:22.0	0	14s	-14	69°	37°
22	Tmp	62	12.025	11:09:16.0	11:09:04.7	0	11s	-11	67°	40°
23	Tmp	69	0.508	11:58:54.1	11:59:05.3	0	11s	+11	71°	40°
24	Tmp	70	0.904	11:59:28.4	11:59:42.3	0	14s	+14	73°	41°
25	Tmp	75	1.739	12:00:50.3	12:00:59.7	0	9s	+9	66°	41°
26	Tmp	78	2.297	12:01:51.1	12:01:59.9	0	9s	+9	66°	44°
27	Tmp	80	2.948	12:02:57.8	12:03:02.9	0	5s	+5	59°	44°
28	Tmp	81	3.474	12:03:48.6	12:04:01.7	0	13s	+13	73°	47°
29	Tmp	83	4.277	12:05:10.4	12:05:31.1	0	21s	+21	73°	47°
30	Tmp	86	4.782	12:06:04.9	12:06:18.8	0	14s	+14	70°	50°
31	Tmp	88	5.255	12:07:00.8	12:07:04.7	0	4s	+4	47°	47°
32	Tmp	96	6.245	12:09:22.9	12:09:23.8	0	1s	+1	17°	47°
33	Tmp	98	6.680	12:10:18.3	12:10:15.1	0	3s	-3	52°	47°
34	Tmp	103	1.275	12:19:18.8	12:19:30.9	0	12s	+12	65°	47°
35	Tmp	104	1.834	12:20:32.1	12:20:58.0	0	26s	+26	72°	49°
36	Tmp	110	2.781	12:22:12.4	12:22:50.1	0	38s	+38	76°	50°
37	Tmp	115	3.786	12:24:03.4	12:24:18.4	0	15s	+15	66°	50°
38	Tmp	116	4.192	12:24:42.8	12:24:53.0	0	10s	+10	61°	49°
39	Tmp	119	6.172	12:28:09.7	12:28:16.5	0	7s	+7	57°	48°
40	Tmp	129	0.822	12:36:30.1	12:36:34.2	0	4s	+4	61°	49°
41	Tmp	132	1.538	12:37:43.5	12:37:45.6	0	2s	+2	49°	51°
42	Tmp	136	2.118	12:39:00.5	12:39:01.5	0	1s	+1	31°	50°
43	Tmp	139	2.933	12:40:44.5	12:40:45.8	0	1s	+1	24°	50°
44	Tmp	142	3.754	12:42:41.6	12:42:40.2	0	1s	-1	13°	49°
45	Tmp	147	5.242	12:45:53.7	12:45:53.4	0	0s	0	8°	49°
46	Tmp	150	6.293	12:47:45.9	12:47:46.6	0	1s	+1	18°	49°
47	Tmp	153	7.383	12:49:42.3	12:49:48.5	0	6s	+6	53°	49°
48	Tmp	155	7.988	12:50:46.9	12:50:45.8	0	1s	-1	15°	49°
49	Tmp	157	8.696	12:51:57.0	12:51:55.9	0	1s	-1	17°	49°
50	Tmp	160	9.787	12:53:57.7	12:53:55.3	0	2s	-2	26°	48°
51	Tmp	163	0.231	12:55:40.7	12:55:18.1	0	23s	-23	68°	49°
52	Tmp	173	2.395	13:00:37.5	13:00:43.8	0	6s	+6	57°	50°

PC	Tp	Trc	DistPC	Ideal	Passagem	Pen	Erro	Pontos	NoPC	AtePC
53	Tmp	175	2.856	13:01:44.7	13:01:42.4	0	2s	-2	32°	49°
54	Tmp	178	3.775	13:03:40.7	13:03:47.8	0	7s	+7	61°	51°
55	Tmp	182	5.426	13:06:40.9	13:06:46.2	0	5s	+5	64°	51°
56	Tmp	184	6.008	13:07:44.9	13:07:51.2	0	6s	+6	62°	52°
57	Tmp	188	7.858	13:10:42.0	13:11:08.7	0	27s	+27	72°	52°
58	Tmp	193	0.799	13:21:02.3	13:21:05.5	0	3s	+3	50°	52°
59	Tmp	197	1.627	13:24:05.6	13:24:07.4	0	2s	+2	29°	51°
60	Tmp	200	2.207	13:25:20.6	13:25:24.0	0	3s	+3	49°	51°
61	Tmp	203	2.760	13:26:34.7	13:26:38.6	0	4s	+4	53°	51°
62	Tmp	206	3.296	13:27:45.4	13:27:53.7	0	8s	+8	67°	52°
63	Tmp	215	4.840	13:31:12.7	13:31:26.6	0	14s	+14	72°	52°
64	Tmp	216	5.448	13:32:26.1	13:33:01.5	0	35s	+35	73°	53°
65	Tmp	219	6.053	13:34:20.1	13:34:56.7	0	37s	+37	75°	54°
66	Tmp	223	6.960	13:36:21.9	13:37:22.8	0	1m01s	[+61]	80°	54°
67	Tmp	225	7.088	13:36:43.3	13:37:50.6	0	1m07s	[+67]	80°	54°
68	Tmp	229	7.855	13:38:03.9	13:39:23.6	0	1m20s	[+80]	80°	56°
69	Tmp	231	8.176	13:38:39.8	13:40:13.8	0	1m34s	[+94]	82°	56°
70	Tmp	234	8.703	13:39:28.8	13:41:06.1	0	1m37s	[+97]	82°	57°
71	Tmp	239	10.517	13:42:32.0	13:44:47.3	0	2m15s	[+135]	82°	57°
72	Tmp	240	11.100	13:43:29.4	13:45:49.4	0	2m20s	[+140]	82°	57°
73	Tmp	242	11.832	13:44:51.0	13:47:12.2	0	2m21s	[+141]	82°	59°

Num	82	Pen	0	PCZ	2	Total PP	524	Col. Final	59°
-----	----	-----	---	-----	---	----------	-----	------------	-----






ITAIPAVA - RJ - Mitsubishi MotorSports 2024

Performance Individual

PC	Tp	Trc	DistPC	Ideal	Passagem	Pen	Erro	Pontos	NoPC	AtePC	PC	Tp	Trc	DistPC	Ideal	Passagem	Pen	Erro	Pontos	NoPC	AtePC	
N u m	84	84 / Marco Aurelio Gomes Fernandes / Almir Fernandes										53	Tmp	175	2.856	14:06:44.7	14:08:03.1	0	1m18s	+78	79°	74°
		Cat / NL / Largada		LIGHT / 147 / 11:07:00								54	Tmp	178	3.775	14:08:40.7	14:09:47.1	0	1m06s	+66	79°	76°
		São Paulo-SP					ECLIPSE CROSS HPE-S S-AWC					55	Tmp	182	5.426	14:11:40.9	14:12:24.7	0	44s	+44	76°	76°
PC	Tp	Trc	DistPC	Ideal	Passagem	Pen	Erro	Pontos	NoPC	AtePC	PC	Tp	Trc	DistPC	Ideal	Passagem	Pen	Erro	Pontos	NoPC	AtePC	
1	Tmp	2	0.145	11:47:17.4	11:47:21.7	0	4s	+4	56°	39°	56	Tmp	184	6.008	14:12:44.9	14:13:18.2	0	33s	+33	75°	76°	
2	Tmp	7	1.215	11:49:28.7	11:49:41.0	0	12s	+12	73°	64°	57	Tmp	188	7.858	14:15:42.0	14:16:06.8	0	25s	+25	69°	74°	
3	Tmp	9	1.650	11:50:18.3	11:50:37.6	0	19s	+19	79°	73°	58	Tmp	193	0.799	14:26:02.3	14:26:41.7	0	39s	+39	79°	74°	
4	Tmp	13	2.577	11:52:12.1	11:52:33.1	0	21s	+21	79°	77°	59	Tmp	197	1.627	14:29:05.6	14:29:00.3	0	5s	-5	48°	74°	
5	Tmp	15	3.146	11:53:18.0	11:53:44.4	0	26s	+26	79°	76°	60	Tmp	200	2.207	14:30:20.6	14:30:23.0	0	2s	+2	32°	74°	
6	Tmp	16	3.540	11:53:58.7	11:54:26.9	0	28s	+28	82°	77°	61	Tmp	203	2.760	14:31:34.7	14:31:39.4	0	5s	+5	55°	73°	
7	Tmp	19	4.155	11:55:07.3	11:55:35.5	0	28s	+28	81°	77°	62	Tmp	206	3.296	14:32:45.4	14:32:48.8	0	3s	+3	49°	73°	
8	Tmp	21	4.479	11:55:46.8	11:56:18.6	0	32s	+32	82°	77°	63	Tmp	215	4.840	14:36:12.7	14:36:15.8	0	3s	+3	37°	73°	
9	Tmp	25	5.157	11:57:08.5	11:57:44.3	0	36s	+36	85°	79°	64	Tmp	216	5.448	14:37:26.1	14:37:28.9	0	3s	+3	37°	73°	
10	Tmp	29	5.749	11:58:36.6	11:59:14.0	0	37s	+37	87°	80°	65	Tmp	219	6.053	14:39:20.1	14:39:15.0	0	5s	-5	46°	72°	
11	Tmp	31	6.188	11:59:38.7	12:00:15.3	0	37s	+37	84°	81°	66	Tmp	223	6.960	14:41:21.9	14:41:25.1	0	3s	+3	28°	70°	
12	Tmp	35	7.069	12:02:27.9	12:02:47.6	0	20s	+20	67°	81°	67	Tmp	225	7.088	14:41:43.3	14:41:46.5	0	3s	+3	31°	70°	
13	Tmp	37	7.643	12:03:43.5	12:04:12.4	0	29s	+29	78°	82°	68	Tmp	229	7.855	14:43:03.9	14:43:10.7	0	7s	+7	59°	70°	
14	Tmp	40	8.152	12:05:01.1	12:05:42.3	0	41s	+41	82°	82°	69	Tmp	231	8.176	14:43:39.8	14:43:50.9	0	11s	+11	66°	70°	
15	Tmp	42	8.467	12:05:40.4	12:06:26.3	0	46s	+46	84°	80°	70	Tmp	234	8.703	14:44:28.8	14:44:36.0	0	7s	+7	59°	70°	
16	Tmp	44	8.814	12:06:19.2	12:07:08.6	0	49s	+49	84°	80°	71	Tmp	239	10.517	14:47:32.0	14:47:45.7	0	14s	+14	62°	70°	
17	Tmp	46	9.509	12:07:46.2	12:08:26.5	0	40s	+40	78°	81°	72	Tmp	240	11.100	14:48:29.4	14:48:43.6	0	14s	+14	63°	70°	
18	Tmp	50	10.059	12:09:11.9	12:09:28.3	0	16s	+16	69°	79°	73	Tmp	242	11.832	14:49:51.0	14:50:05.1	0	14s	+14	63°	70°	
19	Tmp	53	10.374	12:09:49.8	12:09:59.2	0	9s	+9	59°	78°	Num 84 Pen 0 PCZ 3 Total PP 1215 Col. Final 70°											
20	Tmp	57	10.990	12:11:22.6	12:11:22.6	0	0s	0	1°	77°												
21	Tmp	59	11.410	12:12:35.6	12:12:44.3	0	9s	+9	56°	77°												
22	Tmp	62	12.025	12:14:16.0	12:14:24.0	0	8s	+8	56°	75°												
23	Tmp	69	0.508	13:03:54.1	13:04:03.0	0	9s	+9	70°	75°												
24	Tmp	70	0.904	13:04:28.4	13:04:41.2	0	13s	+13	70°	75°												
25	Tmp	75	1.739	13:05:50.3	13:06:00.4	0	10s	+10	67°	74°												
26	Tmp	78	2.297	13:06:51.1	13:07:01.2	0	10s	+10	69°	73°												
27	Tmp	80	2.948	13:07:57.8	13:08:06.2	0	8s	+8	66°	73°												
28	Tmp	81	3.474	13:08:48.6	13:08:54.6	0	6s	+6	62°	72°												
29	Tmp	83	4.277	13:10:10.4	13:10:09.7	0	1s	-1	10°	72°												
30	Tmp	86	4.782	13:11:04.9	13:11:04.8	0	0s	0	2°	72°												
31	Tmp	88	5.255	13:12:00.8	13:11:58.9	0	2s	-2	16°	71°												
32	Tmp	96	6.245	13:14:22.9	13:14:22.0	0	1s	-1	7°	71°												
33	Tmp	98	6.680	13:15:18.3	13:15:19.3	0	1s	+1	16°	71°												
34	Tmp	103	1.275	13:24:18.8	13:24:20.7	0	2s	+2	31°	71°												
35	Tmp	104	1.834	13:25:32.1	13:25:40.2	0	8s	+8	60°	71°												
36	Tmp	110	2.781	13:27:12.4	13:27:20.0	0	8s	+8	61°	70°												
37	Tmp	115	3.786	13:29:03.4	13:29:07.8	0	4s	+4	54°	70°												
38	Tmp	116	4.192	13:29:42.8	13:29:49.3	0	7s	+7	57°	69°												
39	Tmp	119	6.172	13:33:09.7	13:33:16.1	0	6s	+6	53°	69°												
40	Tmp	129	0.822	13:41:30.1	13:41:30.0	0	0s	0	1°	69°												
41	Tmp	132	1.538	13:42:43.5	13:42:50.2	0	7s	+7	66°	68°												
42	Tmp	136	2.118	13:44:00.5	13:44:42.3	0	42s	+42	80°	68°												
43	Tmp	139	2.933	13:45:44.5	13:46:52.7	0	1m08s	+68	83°	70°												
44	Tmp	142	3.754	13:47:41.6	13:48:52.2	0	1m11s	+71	83°	70°												
45	Tmp	147	5.242	13:50:53.7	13:53:03.1	0	2m09s	[+129]	83°	70°												
46	Tmp	150	6.293	13:52:45.9	13:54:44.9	0	1m59s	[+119]	83°	70°												
47	Tmp	153	7.383	13:54:42.3	13:56:41.5	0	1m59s	[+119]	83°	71°												
48	Tmp	155	7.988	13:55:46.9	13:57:33.0	0	1m46s	[+106]	83°	73°												
49	Tmp	157	8.696	13:56:57.0	13:58:29.7	0	1m33s	[+93]	83°	73°												
50	Tmp	160	9.787	13:58:57.7	14:01:06.8	0	2m09s	[+129]	82°	73°												
51	Tmp	163	0.231	14:00:40.7	14:02:01.5	0	1m21s	[+81]	80°	73°												
52	Tmp	173	2.395	14:05:37.5	14:07:00.3	0	1m23s	[+83]	80°	74°												





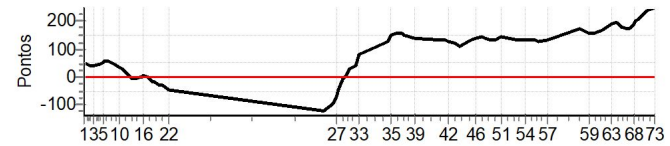
ITAIPAVA - RJ - Mitsubishi MotorSports 2024

Performance Individual

PC	Tp	Trc	DistPC	Ideal	Passagem	Pen	Erro	Pontos	NoPC	AtePC
N u m	85	85 / Silvana Bose / Fernando Lima Barros da Costa								
		Cat / NL / Largada		LIGHT / 85 / 10:05:00						
		Rio de Janeiro-RJ				PAJERO TR4 FLEX 2.0 4X4 AT 5P				
PC	Tp	Trc	DistPC	Ideal	Passagem	Pen	Erro	Pontos	NoPC	AtePC
1	Tmp	2	0.145	10:45:17.4	10:46:06.6	0	49s	+49	91 °	68 °
2	Tmp	7	1.215	10:47:28.7	10:48:05.9	0	37s	+37	88 °	89 °
3	Tmp	9	1.650	10:48:18.3	10:48:55.3	0	37s	+37	88 °	89 °
4	Tmp	13	2.577	10:50:12.1	10:50:57.5	0	45s	+45	90 °	89 °
5	Tmp	15	3.146	10:51:18.0	10:52:07.4	0	49s	+49	90 °	90 °
6	Tmp	16	3.540	10:51:58.7	10:52:53.3	0	55s	+55	89 °	90 °
7	Tmp	19	4.155	10:53:07.3	10:54:03.2	0	56s	+56	87 °	90 °
8	Tmp	21	4.479	10:53:46.8	10:54:39.9	0	53s	+53	87 °	90 °
9	Tmp	25	5.157	10:55:08.5	10:55:54.7	0	46s	+46	88 °	90 °
10	Tmp	29	5.749	10:56:36.6	10:57:07.2	0	31s	+31	84 °	90 °
11	Tmp	31	6.188	10:57:38.7	10:58:03.8	0	25s	+25	73 °	87 °
12	Tmp	35	7.069	11:00:27.9	11:00:21.7	0	6s	-6	51 °	87 °
13	Tmp	37	7.643	11:01:43.5	11:01:39.0	0	5s	-5	44 °	86 °
14	Tmp	40	8.152	11:03:01.1	11:03:02.5	0	1s	+1	19 °	85 °
15	Tmp	42	8.467	11:03:40.4	11:03:41.0	0	1s	+1	17 °	85 °
16	Tmp	44	8.814	11:04:19.2	11:04:22.9	0	4s	+4	46 °	82 °
17	Tmp	46	9.509	11:05:46.2	11:05:41.8	0	4s	-4	45 °	79 °
18	Tmp	50	10.059	11:07:11.9	11:06:49.9	0	22s	-22	75 °	78 °
19	Tmp	53	10.374	11:07:49.8	11:07:28.0	0	22s	-22	74 °	79 °
20	Tmp	57	10.990	11:09:22.6	11:08:53.4	0	29s	-29	74 °	79 °
21	Tmp	59	11.410	11:10:35.6	11:10:04.3	0	31s	-31	74 °	79 °
22	Tmp	62	12.025	11:12:16.0	11:11:29.8	0	46s	-46	75 °	78 °
23	Tmp	69	0.508	12:01:54.1	11:59:50.3	0	2m04s	-124	89 °	80 °
24	Tmp	70	0.904	12:02:28.4	12:00:30.0	0	1m58s	-118	89 °	84 °
25	Tmp	75	1.739	12:03:50.3	12:02:06.6	0	1m44s	-104	89 °	85 °
26	Tmp	78	2.297	12:04:51.1	12:03:18.4	0	1m33s	-93	90 °	84 °
27	Tmp	80	2.948	12:05:57.8	12:04:48.1	0	1m10s	-70	90 °	84 °
28	Tmp	81	3.474	12:06:48.6	12:06:00.3	0	48s	-48	86 °	84 °
29	Tmp	83	4.277	12:08:10.4	12:08:03.6	0	7s	-7	65 °	83 °
30	Tmp	86	4.782	12:09:04.9	12:09:10.1	0	5s	+5	63 °	83 °
31	Tmp	88	5.255	12:10:00.8	12:10:28.1	0	27s	+27	78 °	82 °
32	Tmp	96	6.245	12:12:22.9	12:13:04.3	0	41s	+41	85 °	81 °
33	Tmp	98	6.680	12:13:18.3	12:14:39.5	0	1m21s	+81	89 °	82 °
34	Tmp	103	1.275	12:22:18.8	12:24:26.9	0	2m08s	+128	84 °	82 °
35	Tmp	104	1.834	12:23:32.1	12:26:03.8	0	2m32s	+152	86 °	83 °
36	Tmp	110	2.781	12:25:12.4	12:27:45.4	0	2m33s	+153	85 °	83 °
37	Tmp	115	3.786	12:27:03.4	12:29:37.1	0	2m34s	+154	86 °	83 °
38	Tmp	116	4.192	12:27:42.8	12:30:15.2	0	2m32s	+152	86 °	84 °
39	Tmp	119	6.172	12:31:09.7	12:33:27.5	0	2m18s	+138	86 °	85 °
40	Tmp	129	0.822	12:39:30.1	12:41:45.4	0	2m15s	+135	85 °	82 °
41	Tmp	132	1.538	12:40:43.5	12:42:53.5	0	2m10s	+130	85 °	83 °
42	Tmp	136	2.118	12:42:00.5	12:44:06.8	0	2m06s	+126	84 °	83 °
43	Tmp	139	2.933	12:43:44.5	12:45:44.2	0	2m00s	+120	84 °	84 °
44	Tmp	142	3.754	12:45:41.6	12:47:33.0	0	1m51s	+111	84 °	84 °
45	Tmp	147	5.242	12:48:53.7	12:51:06.3	0	2m13s	+133	84 °	85 °
46	Tmp	150	6.293	12:50:45.9	12:53:03.1	0	2m17s	+137	84 °	85 °
47	Tmp	153	7.383	12:52:42.3	12:55:06.3	0	2m24s	+144	84 °	85 °
48	Tmp	155	7.988	12:53:46.9	12:56:05.1	0	2m18s	+138	84 °	85 °
49	Tmp	157	8.696	12:54:57.0	12:57:10.3	0	2m13s	+133	84 °	85 °
50	Tmp	160	9.787	12:56:57.7	12:59:10.1	0	2m12s	+132	83 °	84 °
51	Tmp	163	0.231	12:58:40.7	13:01:03.8	0	2m23s	+143	83 °	84 °
52	Tmp	173	2.395	13:03:37.5	13:05:52.5	0	2m15s	+135	83 °	84 °

PC	Tp	Trc	DistPC	Ideal	Passagem	Pen	Erro	Pontos	NoPC	AtePC
53	Tmp	175	2.856	13:04:44.7	13:06:54.2	0	2m10s	+130	83 °	84 °
54	Tmp	178	3.775	13:06:40.7	13:08:53.0	0	2m12s	+132	84 °	84 °
55	Tmp	182	5.426	13:09:40.9	13:11:55.7	0	2m15s	+135	84 °	84 °
56	Tmp	184	6.008	13:10:44.9	13:12:50.2	0	2m05s	+125	84 °	83 °
57	Tmp	188	7.858	13:13:42.0	13:15:56.4	0	2m14s	+134	84 °	83 °
58	Tmp	193	0.799	13:24:02.3	13:26:57.4	0	2m55s	+175	86 °	83 °
59	Tmp	197	1.627	13:27:05.6	13:29:40.0	0	2m34s	+154	86 °	83 °
60	Tmp	200	2.207	13:28:20.6	13:30:58.9	0	2m38s	+158	86 °	83 °
61	Tmp	203	2.760	13:29:34.7	13:32:16.8	0	2m42s	+162	86 °	83 °
62	Tmp	206	3.296	13:30:45.4	13:33:32.5	0	2m47s	+167	86 °	84 °
63	Tmp	215	4.840	13:34:12.7	13:37:22.0	0	3m09s	[+189]	86 °	83 °
64	Tmp	216	5.448	13:35:26.1	13:38:45.5	0	3m19s	[+199]	86 °	83 °
65	Tmp	219	6.053	13:37:20.1	13:40:20.0	0	3m00s	+180	86 °	83 °
66	Tmp	223	6.960	13:39:21.9	13:42:17.0	0	2m55s	+175	86 °	83 °
67	Tmp	225	7.088	13:39:43.3	13:42:39.6	0	2m56s	+176	86 °	83 °
68	Tmp	229	7.855	13:41:03.9	13:44:15.7	0	3m12s	[+192]	86 °	83 °
69	Tmp	231	8.176	13:41:39.8	13:45:02.0	0	3m22s	[+202]	86 °	83 °
70	Tmp	234	8.703	13:42:28.8	13:46:00.2	0	3m31s	[+211]	86 °	83 °
71	Tmp	239	10.517	13:45:32.0	13:49:29.2	0	3m57s	[+237]	86 °	83 °
72	Tmp	240	11.100	13:46:29.4	13:50:35.3	0	4m06s	[+246]	86 °	83 °
73	Tmp	242	11.832	13:47:51.0	13:51:59.8	0	4m09s	[+249]	86 °	83 °

Num	85	Pen	0	PCZ	0	Total PP	5969	Col. Final	83°
-----	----	-----	---	-----	---	----------	------	------------	-----





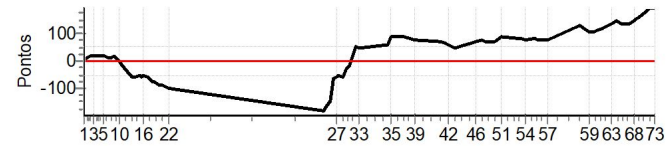
ITAIPAVA - RJ - Mitsubishi MotorSports 2024

Performance Individual

PC	Tp	Trc	DistPC	Ideal	Passagem	Pen	Erro	Pontos	NoPC	AtePC
N u m	86	86 / Rosana Barros de Albuquerque / José Carneiro de Albuquerque								
		Cat / NL / Largada		LIGHT / 86 / 10:06:00						
		Rio de Janeiro-RJ			PAJERO DAKAR 3.2L D A/T					
PC	Tp	Trc	DistPC	Ideal	Passagem	Pen	Erro	Pontos	NoPC	AtePC
1	Tmp	2	0.145	10:46:17.4	10:46:21.3	0	4s	+4	62°	44°
2	Tmp	7	1.215	10:48:28.7	10:48:43.6	0	15s	+15	76°	65°
3	Tmp	9	1.650	10:49:18.3	10:49:35.3	0	17s	+17	77°	76°
4	Tmp	13	2.577	10:51:12.1	10:51:26.9	0	15s	+15	76°	74°
5	Tmp	15	3.146	10:52:18.0	10:52:34.6	0	17s	+17	75°	74°
6	Tmp	16	3.540	10:52:58.7	10:53:14.1	0	15s	+15	74°	74°
7	Tmp	19	4.155	10:54:07.3	10:54:17.7	0	10s	+10	71°	73°
8	Tmp	21	4.479	10:54:46.8	10:54:57.1	0	10s	+10	71°	73°
9	Tmp	25	5.157	10:56:08.5	10:56:24.7	0	16s	+16	74°	75°
10	Tmp	29	5.749	10:57:36.6	10:57:32.7	0	4s	-4	47°	74°
11	Tmp	31	6.188	10:58:38.7	10:58:20.1	0	19s	-19	71°	75°
12	Tmp	35	7.069	11:01:27.9	11:00:25.7	0	1m02s	-62	88°	76°
13	Tmp	37	7.643	11:02:43.5	11:01:45.3	0	58s	-58	90°	79°
14	Tmp	40	8.152	11:04:01.1	11:03:05.6	0	56s	-56	88°	80°
15	Tmp	42	8.467	11:04:40.4	11:03:43.9	0	57s	-57	88°	82°
16	Tmp	44	8.814	11:05:19.2	11:04:24.9	0	54s	-54	87°	84°
17	Tmp	46	9.509	11:06:46.2	11:05:45.1	0	1m01s	-61	88°	84°
18	Tmp	50	10.059	11:08:11.9	11:06:55.4	0	1m17s	-77	89°	84°
19	Tmp	53	10.374	11:08:49.8	11:07:33.1	0	1m17s	-77	89°	86°
20	Tmp	57	10.990	11:10:22.6	11:08:57.0	0	1m26s	-86	89°	86°
21	Tmp	59	11.410	11:11:35.6	11:10:08.6	0	1m27s	-87	88°	86°
22	Tmp	62	12.025	11:13:16.0	11:11:34.8	0	1m41s	-101	88°	87°
23	Tmp	69	0.508	12:02:54.1	11:59:53.3	0	3m01s	-181	91°	88°
24	Tmp	70	0.904	12:03:28.4	12:00:38.1	0	2m50s	-170	91°	91°
25	Tmp	75	1.739	12:04:50.3	12:02:22.9	0	2m27s	-147	91°	91°
26	Tmp	78	2.297	12:05:51.1	12:04:47.1	0	1m04s	-64	87°	91°
27	Tmp	80	2.948	12:06:57.8	12:05:57.7	0	1m00s	-60	87°	90°
28	Tmp	81	3.474	12:07:48.6	12:06:53.7	0	55s	-55	88°	89°
29	Tmp	83	4.277	12:09:10.4	12:08:11.4	0	59s	-59	88°	89°
30	Tmp	86	4.782	12:10:04.9	12:09:35.6	0	29s	-29	79°	89°
31	Tmp	88	5.255	12:11:00.8	12:10:43.1	0	18s	-18	72°	89°
32	Tmp	96	6.245	12:13:22.9	12:14:15.2	0	52s	+52	88°	89°
33	Tmp	98	6.680	12:14:18.3	12:15:04.4	0	46s	+46	85°	89°
34	Tmp	103	1.275	12:23:18.8	12:24:17.7	0	59s	+59	76°	88°
35	Tmp	104	1.834	12:24:32.1	12:25:55.3	0	1m23s	+83	83°	88°
36	Tmp	110	2.781	12:26:12.4	12:27:37.4	0	1m25s	+85	83°	87°
37	Tmp	115	3.786	12:28:03.4	12:29:27.6	0	1m24s	+84	83°	87°
38	Tmp	116	4.192	12:28:42.8	12:30:07.0	0	1m24s	+84	83°	87°
39	Tmp	119	6.172	12:32:09.7	12:33:22.7	0	1m13s	+73	80°	87°
40	Tmp	129	0.822	12:40:30.1	12:41:36.9	0	1m07s	+67	83°	86°
41	Tmp	132	1.538	12:41:43.5	12:42:46.7	0	1m03s	+63	83°	86°
42	Tmp	136	2.118	12:43:00.5	12:43:57.8	0	57s	+57	83°	86°
43	Tmp	139	2.933	12:44:44.5	12:45:31.6	0	47s	+47	80°	85°
44	Tmp	142	3.754	12:46:41.6	12:47:29.7	0	48s	+48	80°	85°
45	Tmp	147	5.242	12:49:53.7	12:50:58.0	0	1m04s	+64	82°	84°
46	Tmp	150	6.293	12:51:45.9	12:52:55.7	0	1m10s	+70	82°	84°
47	Tmp	153	7.383	12:53:42.3	12:54:57.5	0	1m15s	+75	82°	84°
48	Tmp	155	7.988	12:54:46.9	12:55:57.0	0	1m10s	+70	82°	83°
49	Tmp	157	8.696	12:55:57.0	12:57:06.7	0	1m10s	+70	82°	83°
50	Tmp	160	9.787	12:57:57.7	12:59:06.5	0	1m09s	+69	81°	83°
51	Tmp	163	0.231	12:59:40.7	13:01:06.7	0	1m26s	+86	81°	83°
52	Tmp	173	2.395	13:04:37.5	13:05:55.5	0	1m18s	+78	79°	83°

PC	Tp	Trc	DistPC	Ideal	Passagem	Pen	Erro	Pontos	NoPC	AtePC
53	Tmp	175	2.856	13:05:44.7	13:07:02.6	0	1m18s	+78	80°	83°
54	Tmp	178	3.775	13:07:40.7	13:08:55.7	0	1m15s	+75	81°	83°
55	Tmp	182	5.426	13:10:40.9	13:11:57.9	0	1m17s	+77	81°	82°
56	Tmp	184	6.008	13:11:44.9	13:12:57.7	0	1m13s	+73	82°	82°
57	Tmp	188	7.858	13:14:42.0	13:15:57.9	0	1m16s	+76	80°	82°
58	Tmp	193	0.799	13:25:02.3	13:27:10.7	0	2m08s	+128	84°	82°
59	Tmp	197	1.627	13:28:05.6	13:29:47.0	0	1m41s	+101	83°	82°
60	Tmp	200	2.207	13:29:20.6	13:31:03.9	0	1m43s	+103	83°	81°
61	Tmp	203	2.760	13:30:34.7	13:32:25.1	0	1m50s	+110	83°	81°
62	Tmp	206	3.296	13:31:45.4	13:33:39.3	0	1m54s	+114	83°	81°
63	Tmp	215	4.840	13:35:12.7	13:37:25.6	0	2m13s	+133	84°	81°
64	Tmp	216	5.448	13:36:26.1	13:38:47.9	0	2m22s	[+142]	84°	81°
65	Tmp	219	6.053	13:38:20.1	13:40:32.1	0	2m12s	+132	84°	81°
66	Tmp	223	6.960	13:40:21.9	13:42:34.2	0	2m12s	+132	84°	81°
67	Tmp	225	7.088	13:40:43.3	13:42:57.6	0	2m14s	[+134]	84°	81°
68	Tmp	229	7.855	13:42:03.9	13:44:25.9	0	2m22s	[+142]	84°	81°
69	Tmp	231	8.176	13:42:39.8	13:45:07.2	0	2m27s	[+147]	84°	81°
70	Tmp	234	8.703	13:43:28.8	13:46:02.0	0	2m33s	[+153]	84°	81°
71	Tmp	239	10.517	13:46:32.0	13:49:31.0	0	2m59s	[+179]	84°	82°
72	Tmp	240	11.100	13:47:29.4	13:50:37.3	0	3m08s	[+188]	84°	82°
73	Tmp	242	11.832	13:48:51.0	13:52:01.1	0	3m10s	[+190]	84°	82°

Num	86	Pen	0	PCZ	0	Total PP	4463	Col. Final	82°
-----	----	-----	---	-----	---	----------	------	------------	-----





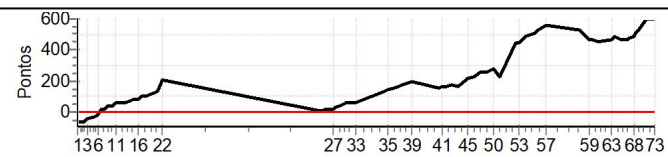
ITAIPAVA - RJ - Mitsubishi MotorSports 2024

Performance Individual

PC	Tp	Trc	DistPC	Ideal	Passagem	Pen	Erro	Pontos	NoPC	AtePC
N u m	87	87 / Rolan de Melo Nascimento / Tatiane Calderoni Nogueira								
		Cat / NL / Largada LIGHT / 149 / 11:09:00								
		Rio de Janeiro-RJ L200 TRITON SPORT HPE-S 2.4 D 4X								
PC	Tp	Trc	DistPC	Ideal	Passagem	Pen	Erro	Pontos	NoPC	AtePC
1	Tmp	2	0.145	11:49:17.4	11:48:20.4	0	57s	-57	92°	94°
2	Tmp	7	1.215	11:51:28.7	11:50:37.1	0	52s	-52	91°	93°
3	Tmp	9	1.650	11:52:18.3	11:51:37.4	0	41s	-41	90°	93°
4	Tmp	13	2.577	11:54:12.1	11:53:40.7	0	31s	-31	85°	93°
5	Tmp	15	3.146	11:55:18.0	11:55:06.6	0	11s	-11	69°	92°
6	Tmp	16	3.540	11:55:58.7	11:55:56.2	0	3s	-3	46°	88°
7	Tmp	19	4.155	11:57:07.3	11:57:34.4	0	27s	+27	80°	88°
8	Tmp	21	4.479	11:57:46.8	11:58:13.5	0	27s	+27	79°	86°
9	Tmp	25	5.157	11:59:08.5	11:59:50.1	0	42s	+42	87°	86°
10	Tmp	29	5.749	12:00:36.6	12:01:24.8	0	48s	+48	89°	86°
11	Tmp	31	6.188	12:01:38.7	12:02:46.1	0	1m07s	+67	91°	85°
12	Tmp	35	7.069	12:04:27.9	12:05:30.7	0	1m03s	+63	90°	86°
13	Tmp	37	7.643	12:05:43.5	12:07:01.7	0	1m18s	+78	91°	87°
14	Tmp	40	8.152	12:07:01.1	12:08:27.3	0	1m26s	+86	91°	87°
15	Tmp	42	8.467	12:07:40.4	12:09:05.2	0	1m25s	+85	91°	89°
16	Tmp	44	8.814	12:08:19.2	12:09:48.6	0	1m29s	+89	91°	89°
17	Tmp	46	9.509	12:09:46.2	12:11:30.5	0	1m44s	+104	91°	89°
18	Tmp	50	10.059	12:11:11.9	12:12:57.7	0	1m46s	+106	90°	89°
19	Tmp	53	10.374	12:11:49.8	12:13:44.7	0	1m55s	+115	91°	90°
20	Tmp	57	10.990	12:13:22.6	12:15:27.4	0	2m05s	+125	90°	90°
21	Tmp	59	11.410	12:14:35.6	12:16:54.0	0	2m18s	+138	91°	90°
22	Tmp	62	12.025	12:16:16.0	12:19:48.2	0	3m32s	+212	93°	91°
23	Tmp	69	0.508	13:05:54.1	13:06:09.4	0	15s	+15	73°	91°
24	Tmp	70	0.904	13:06:28.4	13:06:44.1	0	16s	+16	74°	90°
25	Tmp	75	1.739	13:07:50.3	13:08:10.6	0	20s	+20	75°	90°
26	Tmp	78	2.297	13:08:51.1	13:09:16.0	0	25s	+25	78°	90°
27	Tmp	80	2.948	13:09:57.8	13:10:26.9	0	29s	+29	78°	89°
28	Tmp	81	3.474	13:10:48.6	13:11:25.5	0	37s	+37	83°	88°
29	Tmp	83	4.277	13:12:10.4	13:12:57.8	0	47s	+47	84°	87°
30	Tmp	86	4.782	13:13:04.9	13:14:03.8	0	59s	+59	89°	88°
31	Tmp	88	5.255	13:14:00.8	13:15:04.0	0	1m03s	+63	89°	87°
32	Tmp	96	6.245	13:16:22.9	13:17:24.6	0	1m02s	+62	89°	88°
33	Tmp	98	6.680	13:17:18.3	13:18:20.5	0	1m02s	+62	88°	88°
34	Tmp	103	1.275	13:26:18.8	13:28:31.6	0	2m13s	+133	85°	87°
35	Tmp	104	1.834	13:27:32.1	13:29:57.3	0	2m25s	+145	85°	87°
36	Tmp	110	2.781	13:29:12.4	13:31:48.6	0	2m36s	+156	86°	88°
37	Tmp	115	3.786	13:31:03.4	13:33:48.8	0	2m45s	+165	87°	89°
38	Tmp	116	4.192	13:31:42.8	13:34:37.1	0	2m54s	+174	87°	89°
39	Tmp	119	6.172	13:35:09.7	13:38:33.4	0	3m24s	+204	87°	89°
40	Tmp	129	0.822	13:43:30.1	13:46:12.9	0	2m43s	+163	86°	89°
41	Tmp	132	1.538	13:44:43.5	13:47:32.4	0	2m49s	+169	86°	88°
42	Tmp	136	2.118	13:46:00.5	13:48:52.9	0	2m52s	+172	86°	87°
43	Tmp	139	2.933	13:47:44.5	13:50:41.0	0	2m57s	+177	85°	87°
44	Tmp	142	3.754	13:49:41.6	13:52:34.2	0	2m53s	+173	85°	87°
45	Tmp	147	5.242	13:52:53.7	13:56:32.1	0	3m38s	+218	86°	87°
46	Tmp	150	6.293	13:54:45.9	13:58:33.0	0	3m47s	+227	86°	87°
47	Tmp	153	7.383	13:56:42.3	14:01:03.7	0	4m21s	+261	86°	87°
48	Tmp	155	7.988	13:57:46.9	14:02:10.1	0	4m23s	+263	87°	86°
49	Tmp	157	8.696	13:58:57.0	14:03:23.1	0	4m26s	+266	86°	86°
50	Tmp	160	9.787	14:00:57.7	14:05:43.7	0	4m46s	+286	86°	86°
51	Tmp	163	0.231	14:02:40.7	14:06:28.1	0	3m47s	+227	85°	87°
52	Tmp	173	2.395	14:07:37.5	14:15:00.6	0	7m23s	+443	86°	87°

PC	Tp	Trc	DistPC	Ideal	Passagem	Pen	Erro	Pontos	NoPC	AtePC
53	Tmp	175	2.856	14:08:44.7	14:16:09.1	0	7m24s	+444	86°	87°
54	Tmp	178	3.775	14:10:40.7	14:18:52.1	0	8m11s	+491	87°	87°
55	Tmp	182	5.426	14:13:40.9	14:22:05.2	0	8m24s	[+504]	87°	87°
56	Tmp	184	6.008	14:14:44.9	14:23:35.3	0	8m50s	[+530]	87°	87°
57	Tmp	188	7.858	14:17:42.0	14:27:06.4	0	9m24s	[+564]	87°	87°
58	Tmp	193	0.799	14:28:02.3	14:36:46.9	0	8m45s	[+525]	88°	87°
59	Tmp	197	1.627	14:31:05.6	14:38:56.0	0	7m50s	+470	88°	87°
60	Tmp	200	2.207	14:32:20.6	14:40:06.4	0	7m46s	+466	88°	87°
61	Tmp	203	2.760	14:33:34.7	14:41:14.2	0	7m40s	+460	88°	87°
62	Tmp	206	3.296	14:34:45.4	14:42:19.8	0	7m34s	+454	88°	86°
63	Tmp	215	4.840	14:38:12.7	14:45:54.4	0	7m42s	+462	88°	85°
64	Tmp	216	5.448	14:39:26.1	14:47:36.7	0	8m11s	+491	88°	86°
65	Tmp	219	6.053	14:41:20.1	14:49:04.2	0	7m44s	+464	88°	86°
66	Tmp	223	6.960	14:43:21.9	14:51:04.8	0	7m43s	+463	88°	86°
67	Tmp	225	7.088	14:43:43.3	14:51:36.0	0	7m53s	+473	88°	86°
68	Tmp	229	7.855	14:45:03.9	14:53:13.2	0	8m09s	+489	88°	86°
69	Tmp	231	8.176	14:45:39.8	14:54:04.0	0	8m24s	+504	88°	86°
70	Tmp	234	8.703	14:46:28.8	14:55:10.1	0	8m41s	[+521]	88°	86°
71	Tmp	239	10.517	14:49:32.0	14:59:42.5	0	10m11s	[+600]	88°	86°
72	Tmp	240	11.100	14:50:29.4	15:00:53.0	0	10m24s	[+600]	88°	86°
73	Tmp	242	11.832	14:51:51.0	15:02:21.3	0	10m30s	[+600]	88°	86°

Num	87	Pen	0	PCZ	0	Total PP	12195	Col. Final	86°
-----	----	-----	---	-----	---	----------	-------	------------	-----


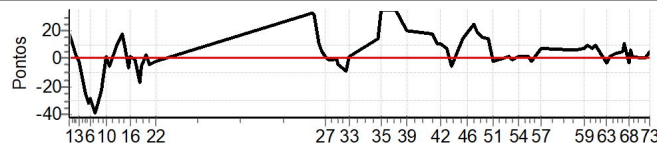




ITAIPAVA - RJ - Mitsubishi MotorSports 2024

Performance Individual

PC	Tp	Trc	DistPC	Ideal	Passagem	Pen	Erro	Pontos	NoPC	AtePC	PC	Tp	Trc	DistPC	Ideal	Passagem	Pen	Erro	Pontos	NoPC	AtePC	
N u m	88	88 / Vanderson Rosario dos Santos / Jônatas Moraes Gonçalves										53	Tmp	175	2.856	13:06:44.7	13:06:43.8	0	1s	-1	17°	64°
		Cat / NL / Largada		LIGHT / 87 / 10:07:00								54	Tmp	178	3.775	13:08:40.7	13:08:43.0	0	2s	+2	39°	64°
		Niterói-RJ					L200 TRITON GLS AT					55	Tmp	182	5.426	13:11:40.9	13:11:42.6	0	2s	+2	45°	64°
PC	Tp	Trc	DistPC	Ideal	Passagem	Pen	Erro	Pontos	NoPC	AtePC	56	Tmp	184	6.008	13:12:44.9	13:12:42.9	0	2s	-2	38°	63°	
1	Tmp	2	0.145	10:47:17.4	10:47:35.5	0	18s	+18	84°	63°	57	Tmp	188	7.858	13:15:42.0	13:15:48.7	0	7s	+7	60°	63°	
2	Tmp	7	1.215	10:49:28.7	10:49:31.3	0	3s	+3	51°	59°	58	Tmp	193	0.799	13:26:02.3	13:26:07.9	0	6s	+6	58°	63°	
3	Tmp	9	1.650	10:50:18.3	10:50:16.5	0	2s	-2	39°	48°	59	Tmp	197	1.627	13:29:05.6	13:29:12.8	0	7s	+7	53°	63°	
4	Tmp	13	2.577	10:52:12.1	10:51:46.8	0	25s	-25	83°	72°	60	Tmp	200	2.207	13:30:20.6	13:30:30.4	0	10s	+10	66°	63°	
5	Tmp	15	3.146	10:53:18.0	10:52:46.3	0	32s	-32	82°	77°	61	Tmp	203	2.760	13:31:34.7	13:31:41.3	0	7s	+7	65°	63°	
6	Tmp	16	3.540	10:53:58.7	10:53:30.1	0	29s	-29	83°	80°	62	Tmp	206	3.296	13:32:45.4	13:32:55.3	0	10s	+10	70°	62°	
7	Tmp	19	4.155	10:55:07.3	10:54:28.3	0	39s	-39	86°	82°	63	Tmp	215	4.840	13:36:12.7	13:36:09.4	0	3s	-3	44°	62°	
8	Tmp	21	4.479	10:55:46.8	10:55:10.6	0	36s	-36	85°	82°	64	Tmp	216	5.448	13:37:26.1	13:37:28.2	0	2s	+2	32°	62°	
9	Tmp	25	5.157	10:57:08.5	10:56:45.9	0	23s	-23	78°	82°	65	Tmp	219	6.053	13:39:20.1	13:39:24.2	0	4s	+4	43°	62°	
10	Tmp	29	5.749	10:58:36.6	10:58:38.0	0	1s	+1	17°	78°	66	Tmp	223	6.960	13:41:21.9	13:41:27.1	0	5s	+5	46°	62°	
11	Tmp	31	6.188	10:59:38.7	10:59:32.6	0	6s	-6	53°	78°	67	Tmp	225	7.088	13:41:43.3	13:41:54.0	0	11s	+11	64°	63°	
12	Tmp	35	7.069	11:02:27.9	11:02:38.7	0	11s	+11	60°	78°	68	Tmp	229	7.855	13:43:03.9	13:43:00.7	0	3s	-3	42°	62°	
13	Tmp	37	7.643	11:03:43.5	11:04:01.0	0	18s	+18	70°	77°	69	Tmp	231	8.176	13:43:39.8	13:43:45.8	0	6s	+6	58°	62°	
14	Tmp	40	8.152	11:05:01.1	11:05:06.6	0	6s	+6	49°	75°	70	Tmp	234	8.703	13:44:28.8	13:44:30.2	0	1s	+1	19°	62°	
15	Tmp	42	8.467	11:05:40.4	11:05:33.4	0	7s	-7	56°	74°	71	Tmp	239	10.517	13:47:32.0	13:47:32.3	0	0s	0	6°	62°	
16	Tmp	44	8.814	11:06:19.2	11:06:21.0	0	2s	+2	26°	74°	72	Tmp	240	11.100	13:48:29.4	13:48:29.6	0	0s	0	8°	61°	
17	Tmp	46	9.509	11:07:46.2	11:07:44.9	0	1s	-1	16°	74°	73	Tmp	242	11.832	13:49:51.0	13:49:56.3	0	5s	+5	42°	61°	
18	Tmp	50	10.059	11:09:11.9	11:08:54.8	0	17s	-17	71°	74°	Num 88 Pen 0 PCZ 3 Total PP 570 Col. Final 61°											
19	Tmp	53	10.374	11:09:49.8	11:09:43.7	0	6s	-6	52°	73°												
20	Tmp	57	10.990	11:11:22.6	11:11:25.8	0	3s	+3	31°	72°												
21	Tmp	59	11.410	11:12:35.6	11:12:31.7	0	4s	-4	37°	72°												
22	Tmp	62	12.025	11:14:16.0	11:14:13.9	0	2s	-2	24°	72°												
23	Tmp	69	0.508	12:03:54.1	12:04:27.5	0	33s	[+33]	81°	71°												
24	Tmp	70	0.904	12:04:28.4	12:05:00.4	0	32s	[+32]	79°	71°												
25	Tmp	75	1.739	12:05:50.3	12:06:01.6	0	11s	+11	69°	71°												
26	Tmp	78	2.297	12:06:51.1	12:06:56.3	0	5s	+5	57°	70°												
27	Tmp	80	2.948	12:07:57.8	12:07:59.2	0	1s	+1	27°	70°												
28	Tmp	81	3.474	12:08:48.6	12:08:47.9	0	1s	-1	30°	70°												
29	Tmp	83	4.277	12:10:10.4	12:10:09.4	0	1s	-1	25°	69°												
30	Tmp	86	4.782	12:11:04.9	12:11:04.5	0	0s	0	8°	69°												
31	Tmp	88	5.255	12:12:00.8	12:11:57.3	0	4s	-4	46°	68°												
32	Tmp	96	6.245	12:14:22.9	12:14:14.0	0	9s	-9	64°	68°												
33	Tmp	98	6.680	12:15:18.3	12:15:20.0	0	2s	+2	44°	68°												
34	Tmp	103	1.275	12:24:18.8	12:24:32.3	0	14s	+14	66°	65°												
35	Tmp	104	1.834	12:25:32.1	12:26:07.2	0	35s	[+35]	75°	66°												
36	Tmp	110	2.781	12:27:12.4	12:27:47.4	0	35s	[+35]	74°	66°												
37	Tmp	115	3.786	12:29:03.4	12:29:38.3	0	35s	[+35]	77°	66°												
38	Tmp	116	4.192	12:29:42.8	12:30:17.3	0	35s	[+35]	77°	65°												
39	Tmp	119	6.172	12:33:09.7	12:33:29.5	0	20s	[+20]	68°	67°												
40	Tmp	129	0.822	12:41:30.1	12:41:47.8	0	18s	+18	76°	65°												
41	Tmp	132	1.538	12:42:43.5	12:42:54.9	0	11s	+11	72°	65°												
42	Tmp	136	2.118	12:44:00.5	12:44:11.1	0	11s	+11	74°	65°												
43	Tmp	139	2.933	12:45:44.5	12:45:51.1	0	7s	+7	69°	65°												
44	Tmp	142	3.754	12:47:41.6	12:47:35.9	0	6s	-6	61°	65°												
45	Tmp	147	5.242	12:50:53.7	12:51:07.8	0	14s	+14	71°	66°												
46	Tmp	150	6.293	12:52:45.9	12:53:04.9	0	19s	+19	73°	66°												
47	Tmp	153	7.383	12:54:42.3	12:55:07.7	0	25s	[+25]	71°	66°												
48	Tmp	155	7.988	12:55:46.9	12:56:06.0	0	19s	+19	70°	67°												
49	Tmp	157	8.696	12:56:57.0	12:57:12.0	0	15s	+15	68°	67°												
50	Tmp	160	9.787	12:58:57.7	12:59:11.9	0	14s	+14	64°	67°												
51	Tmp	163	0.231	13:00:40.7	13:00:39.0	0	2s	-2	43°	65°												
52	Tmp	173	2.395	13:05:37.5	13:05:38.9	0	1s	+1	19°	64°												






ITAIPAVA - RJ - Mitsubishi MotorSports 2024

Performance Individual

PC	Tp	Trc	DistPC	Ideal	Passagem	Pen	Erro	Pontos	NoPC	AtePC	PC	Tp	Trc	DistPC	Ideal	Passagem	Pen	Erro	Pontos	NoPC	AtePC										
N u m	89	89 / Renan Pereira Machado / Alexandre Mendes Machado																													
	Cat / NL / Largada		LIGHT / 89 / 10:09:00																												
	Juiz de Fora-MG		PAJERO																												
PC	Tp	Trc	DistPC	Ideal	Passagem	Pen	Erro	Pontos	NoPC	AtePC	PC	Tp	Trc	DistPC	Ideal	Passagem	Pen	Erro	Pontos	NoPC	AtePC										
1	Tmp	2	0.145	10:49:17.4	10:49:19.7	0	2s	+2	42°	27°	53	Tmp	175	2.856	13:08:44.7	13:09:29.0	0	44s	[+44]	76°	28°										
2	Tmp	7	1.215	10:51:28.7	10:51:28.2	0	1s	-1	31°	29°	54	Tmp	178	3.775	13:10:40.7	13:10:52.7	0	12s	[+12]	68°	29°										
3	Tmp	9	1.650	10:52:18.3	10:52:16.3	0	2s	-2	38°	35°	55	Tmp	182	5.426	13:13:40.9	13:13:39.6	0	1s	-1	24°	28°										
4	Tmp	13	2.577	10:54:12.1	10:54:12.0	0	0s	0	7°	19°	56	Tmp	184	6.008	13:14:44.9	13:14:41.9	0	3s	-3	47°	28°										
5	Tmp	15	3.146	10:55:18.0	10:55:19.2	0	1s	+1	23°	16°	57	Tmp	188	7.858	13:17:42.0	13:17:39.0	0	3s	-3	48°	28°										
6	Tmp	16	3.540	10:55:58.7	10:56:01.8	0	3s	[+3]	52°	23°	58	Tmp	193	0.799	13:28:02.3	13:28:02.7	0	0s	0	9°	28°										
7	Tmp	19	4.155	10:57:07.3	10:57:07.9	0	1s	+1	26°	21°	59	Tmp	197	1.627	13:31:05.6	13:31:06.5	0	1s	+1	19°	29°										
8	Tmp	21	4.479	10:57:46.8	10:57:55.7	0	9s	[+9]	69°	27°	60	Tmp	200	2.207	13:32:20.6	13:32:21.6	0	1s	+1	23°	29°										
9	Tmp	25	5.157	10:59:08.5	10:59:24.1	0	16s	[+16]	73°	40°	61	Tmp	203	2.760	13:33:34.7	13:33:36.6	0	2s	+2	37°	28°										
10	Tmp	29	5.749	11:00:36.6	11:00:35.2	0	1s	-1	16°	34°	62	Tmp	206	3.296	13:34:45.4	13:34:46.3	0	1s	+1	21°	28°										
11	Tmp	31	6.188	11:01:38.7	11:01:37.3	0	1s	-1	14°	19°	63	Tmp	215	4.840	13:38:12.7	13:38:15.7	0	3s	+3	43°	28°										
12	Tmp	35	7.069	11:04:27.9	11:04:26.6	0	1s	-1	20°	20°	64	Tmp	216	5.448	13:39:26.1	13:39:28.3	0	2s	+2	31°	28°										
13	Tmp	37	7.643	11:05:43.5	11:05:43.3	0	0s	0	6°	17°	65	Tmp	219	6.053	13:41:20.1	13:41:20.7	0	1s	+1	12°	28°										
14	Tmp	40	8.152	11:07:01.1	11:06:57.0	0	4s	-4	45°	21°	66	Tmp	223	6.960	13:43:21.9	13:43:21.8	0	0s	0	2°	25°										
15	Tmp	42	8.467	11:07:40.4	11:07:37.3	0	3s	-3	37°	23°	67	Tmp	225	7.088	13:43:43.3	13:43:45.7	0	2s	+2	25°	24°										
16	Tmp	44	8.814	11:08:19.2	11:08:19.8	0	1s	+1	15°	22°	68	Tmp	229	7.855	13:45:03.9	13:45:03.7	0	0s	0	4°	24°										
17	Tmp	46	9.509	11:09:46.2	11:09:42.9	0	3s	-3	35°	23°	69	Tmp	231	8.176	13:45:39.8	13:45:40.0	0	0s	0	7°	23°										
18	Tmp	50	10.059	11:11:11.9	11:11:08.8	0	3s	-3	31°	23°	70	Tmp	234	8.703	13:46:28.8	13:46:28.8	0	0s	0	5°	23°										
19	Tmp	53	10.374	11:11:49.8	11:11:47.9	0	2s	-2	25°	21°	71	Tmp	239	10.517	13:49:32.0	13:49:31.4	0	1s	-1	23°	23°										
20	Tmp	57	10.990	11:13:22.6	11:13:18.7	0	4s	-4	35°	23°	72	Tmp	240	11.100	13:50:29.4	13:50:27.8	0	2s	-2	32°	22°										
21	Tmp	59	11.410	11:14:35.6	11:14:29.6	0	6s	-6	48°	22°	73	Tmp	242	11.832	13:51:51.0	13:51:48.8	0	2s	-2	22°	22°										
22	Tmp	62	12.025	11:16:16.0	11:16:11.1	0	5s	-5	43°	23°	<table border="1" style="width: 100%; border-collapse: collapse; font-size: 8px;"> <tr> <td style="background-color: #ffff00;">Num</td><td style="background-color: #ffff00;">89</td> <td>Pen</td><td>0</td> <td>PCZ</td><td>9</td> <td style="background-color: #ffff00;">Total PP</td><td style="background-color: #ffff00;">136</td> <td>Col. Final</td><td style="background-color: #ffff00;">22°</td> </tr> </table>											Num	89	Pen	0	PCZ	9	Total PP	136	Col. Final	22°
Num	89	Pen	0	PCZ	9	Total PP	136	Col. Final	22°																						
23	Tmp	69	0.508	12:05:54.1	12:05:56.5	0	2s	+2	47°	24°																					
24	Tmp	70	0.904	12:06:28.4	12:06:30.4	0	2s	+2	50°	25°																					
25	Tmp	75	1.739	12:07:50.3	12:07:52.3	0	2s	+2	51°	25°																					
26	Tmp	78	2.297	12:08:51.1	12:08:52.8	0	2s	+2	44°	25°																					
27	Tmp	80	2.948	12:09:57.8	12:09:59.0	0	1s	+1	26°	25°																					
28	Tmp	81	3.474	12:10:48.6	12:10:50.8	0	2s	+2	45°	25°																					
29	Tmp	83	4.277	12:12:10.4	12:12:12.0	0	2s	+2	43°	25°																					
30	Tmp	86	4.782	12:13:04.9	12:13:06.0	0	1s	+1	26°	25°																					
31	Tmp	88	5.255	12:14:00.8	12:14:01.4	0	1s	+1	10°	24°																					
32	Tmp	96	6.245	12:16:22.9	12:16:26.0	0	3s	[+3]	47°	24°																					
33	Tmp	98	6.680	12:17:18.3	12:17:19.7	0	1s	+1	28°	24°																					
34	Tmp	103	1.275	12:26:18.8	12:26:20.9	0	2s	+2	35°	22°																					
35	Tmp	104	1.834	12:27:32.1	12:27:32.5	0	0s	0	9°	22°																					
36	Tmp	110	2.781	12:29:12.4	12:29:13.0	0	1s	+1	21°	22°																					
37	Tmp	115	3.786	12:31:03.4	12:31:01.2	0	2s	-2	40°	22°																					
38	Tmp	116	4.192	12:31:42.8	12:31:42.0	0	1s	-1	25°	22°																					
39	Tmp	119	6.172	12:35:09.7	12:35:06.5	0	3s	-3	42°	24°																					
40	Tmp	129	0.822	12:43:30.1	12:43:30.5	0	0s	0	16°	23°																					
41	Tmp	132	1.538	12:44:43.5	12:44:41.7	0	2s	-2	48°	25°																					
42	Tmp	136	2.118	12:46:00.5	12:45:58.8	0	2s	-2	44°	25°																					
43	Tmp	139	2.933	12:47:44.5	12:47:41.8	0	3s	-3	52°	25°																					
44	Tmp	142	3.754	12:49:41.6	12:49:37.9	0	4s	-4	48°	25°																					
45	Tmp	147	5.242	12:52:53.7	12:52:48.4	0	5s	-5	52°	25°																					
46	Tmp	150	6.293	12:54:45.9	12:54:42.4	0	4s	-4	50°	25°																					
47	Tmp	153	7.383	12:56:42.3	12:56:36.8	0	6s	-6	52°	25°																					
48	Tmp	155	7.988	12:57:46.9	12:57:42.3	0	5s	-5	47°	24°																					
49	Tmp	157	8.696	12:58:57.0	12:58:51.4	0	6s	-6	61°	25°																					
50	Tmp	160	9.787	13:00:57.7	13:00:49.4	0	8s	-8	58°	27°																					
51	Tmp	163	0.231	13:02:40.7	13:03:10.0	0	29s	[+29]	69°	28°																					
52	Tmp	173	2.395	13:07:37.5	13:08:45.9	0	1m08s	[+68]	78°	28°																					






ITAIPAVA - RJ - Mitsubishi MotorSports 2024

Performance Individual

PC	Tp	Trc	DistPC	Ideal	Passagem	Pen	Erro	Pontos	NoPC	AtePC	PC	Tp	Trc	DistPC	Ideal	Passagem	Pen	Erro	Pontos	NoPC	AtePC										
N u m	90	90 / Saulo Carius Araujo / Wagner de Araujo Gomes										53	Tmp	175	2.856	14:14:44.7	14:16:11.5	0	1m27s	+87	81°	73°									
		Cat / NL / Largada		LIGHT / 155 / 11:15:00								54	Tmp	178	3.775	14:16:40.7	14:17:55.5	0	1m15s	+75	80°	74°									
		Petrópolis-RJ					PAJERO TR4 5P 2.0L G 4X4 MT					55	Tmp	182	5.426	14:19:40.9	14:20:32.0	0	51s	+51	77°	75°									
1	Tmp	2	0.145	11:55:17.4	11:55:17.4	0	0s	0	1°	1°	56	Tmp	184	6.008	14:20:44.9	14:21:31.3	0	46s	+46	77°	75°										
2	Tmp	7	1.215	11:57:28.7	11:57:30.0	0	1s	+1	15°	6°	57	Tmp	188	7.858	14:23:42.0	14:24:38.0	0	56s	+56	78°	75°										
3	Tmp	9	1.650	11:58:18.3	11:58:24.1	0	6s	+6	62°	15°	58	Tmp	193	0.799	14:34:02.3	14:34:22.5	0	20s	+20	70°	75°										
4	Tmp	13	2.577	12:00:12.1	12:00:20.2	0	8s	+8	60°	47°	59	Tmp	197	1.627	14:37:05.6	14:37:25.7	0	20s	+20	66°	75°										
5	Tmp	15	3.146	12:01:18.0	12:01:31.3	0	13s	+13	73°	54°	60	Tmp	200	2.207	14:38:20.6	14:38:57.2	0	37s	+37	79°	75°										
6	Tmp	16	3.540	12:01:58.7	12:02:06.9	0	8s	+8	65°	57°	61	Tmp	203	2.760	14:39:34.7	14:40:18.1	0	43s	+43	79°	75°										
7	Tmp	19	4.155	12:03:07.3	12:03:17.2	0	10s	+10	70°	59°	62	Tmp	206	3.296	14:40:45.4	14:41:36.5	0	51s	+51	80°	75°										
8	Tmp	21	4.479	12:03:46.8	12:04:02.5	0	16s	+16	74°	62°	63	Tmp	215	4.840	14:44:12.7	14:45:40.1	0	1m27s	+87	83°	75°										
9	Tmp	25	5.157	12:05:08.5	12:05:20.4	0	12s	+12	70°	67°	64	Tmp	216	5.448	14:45:26.1	14:47:07.4	0	1m41s	[+101]	83°	75°										
10	Tmp	29	5.749	12:06:36.6	12:06:39.8	0	3s	+3	32°	61°	65	Tmp	219	6.053	14:47:20.1	14:48:51.8	0	1m32s	[+92]	82°	75°										
11	Tmp	31	6.188	12:07:38.7	12:07:36.4	0	2s	-2	21°	57°	66	Tmp	223	6.960	14:49:21.9	14:51:00.9	0	1m39s	[+99]	82°	75°										
12	Tmp	35	7.069	12:10:27.9	12:10:19.4	0	9s	-9	55°	56°	67	Tmp	225	7.088	14:49:43.3	14:51:28.1	0	1m45s	[+105]	82°	75°										
13	Tmp	37	7.643	12:11:43.5	12:11:58.3	0	15s	+15	65°	55°	68	Tmp	229	7.855	14:51:03.9	14:52:44.3	0	1m40s	[+100]	82°	76°										
14	Tmp	40	8.152	12:13:01.1	12:13:28.1	0	27s	+27	73°	60°	69	Tmp	231	8.176	14:51:39.8	14:53:13.1	0	1m33s	[+93]	81°	76°										
15	Tmp	42	8.467	12:13:40.4	12:14:07.4	0	27s	+27	75°	60°	70	Tmp	234	8.703	14:52:28.8	14:53:58.1	0	1m29s	[+89]	80°	76°										
16	Tmp	44	8.814	12:14:19.2	12:14:53.5	0	34s	+34	78°	68°	71	Tmp	239	10.517	14:55:32.0	14:56:45.2	0	1m13s	+73	78°	76°										
17	Tmp	46	9.509	12:15:46.2	12:16:33.5	0	47s	+47	80°	70°	72	Tmp	240	11.100	14:56:29.4	14:57:36.2	0	1m07s	+67	78°	76°										
18	Tmp	50	10.059	12:17:11.9	12:18:11.0	0	59s	+59	84°	70°	73	Tmp	242	11.832	14:57:51.0	14:58:43.8	0	53s	+53	72°	76°										
19	Tmp	53	10.374	12:17:49.8	12:18:53.5	0	1m04s	+64	87°	72°	<table border="1"> <tr> <td>Num</td><td>90</td><td>Pen</td><td>0</td><td>PCZ</td><td>2</td><td>Total PP</td><td>2102</td><td>Col. Final</td><td>76°</td> </tr> </table>											Num	90	Pen	0	PCZ	2	Total PP	2102	Col. Final	76°
Num	90	Pen	0	PCZ	2	Total PP	2102	Col. Final	76°																						
20	Tmp	57	10.990	12:19:22.6	12:20:30.7	0	1m08s	+68	86°	73°																					
21	Tmp	59	11.410	12:20:35.6	12:21:47.7	0	1m12s	+72	86°	74°																					
22	Tmp	62	12.025	12:22:16.0	12:23:36.2	0	1m20s	+80	86°	74°																					
23	Tmp	69	0.508	13:11:54.1	13:11:04.3	0	50s	-50	85°	74°																					
24	Tmp	70	0.904	13:12:28.4	13:11:41.6	0	47s	-47	85°	76°																					
25	Tmp	75	1.739	13:13:50.3	13:13:05.8	0	45s	-45	86°	76°																					
26	Tmp	78	2.297	13:14:51.1	13:14:03.2	0	48s	-48	86°	76°																					
27	Tmp	80	2.948	13:15:57.8	13:15:11.9	0	46s	-46	85°	76°																					
28	Tmp	81	3.474	13:16:48.6	13:16:13.4	0	35s	-35	81°	76°																					
29	Tmp	83	4.277	13:18:10.4	13:17:37.8	0	33s	-33	81°	76°																					
30	Tmp	86	4.782	13:19:04.9	13:18:33.0	0	32s	-32	80°	76°																					
31	Tmp	88	5.255	13:20:00.8	13:19:32.1	0	29s	-29	80°	75°																					
32	Tmp	96	6.245	13:22:22.9	13:21:36.8	0	46s	-46	87°	76°																					
33	Tmp	98	6.680	13:23:18.3	13:22:29.0	0	49s	-49	87°	78°																					
34	Tmp	103	1.275	13:32:18.8	13:32:27.1	0	8s	+8	63°	78°																					
35	Tmp	104	1.834	13:33:32.1	13:33:46.5	0	14s	+14	65°	77°																					
36	Tmp	110	2.781	13:35:12.4	13:35:32.4	0	20s	+20	67°	77°																					
37	Tmp	115	3.786	13:37:03.4	13:37:30.4	0	27s	+27	73°	77°																					
38	Tmp	116	4.192	13:37:42.8	13:38:11.2	0	28s	+28	73°	75°																					
39	Tmp	119	6.172	13:41:09.7	13:41:38.5	0	29s	+29	72°	74°																					
40	Tmp	129	0.822	13:49:30.1	13:49:42.2	0	12s	+12	73°	74°																					
41	Tmp	132	1.538	13:50:43.5	13:50:52.9	0	9s	+9	70°	74°																					
42	Tmp	136	2.118	13:52:00.5	13:52:06.5	0	6s	+6	60°	74°																					
43	Tmp	139	2.933	13:53:44.5	13:53:44.5	0	0s	0	1°	74°																					
44	Tmp	142	3.754	13:55:41.6	13:55:37.3	0	4s	-4	42°	74°																					
45	Tmp	147	5.242	13:58:53.7	13:59:06.0	0	12s	+12	68°	74°																					
46	Tmp	150	6.293	14:00:45.9	14:00:53.8	0	8s	+8	62°	74°																					
47	Tmp	153	7.383	14:02:42.3	14:03:03.1	0	21s	+21	66°	74°																					
48	Tmp	155	7.988	14:03:46.9	14:04:04.0	0	17s	+17	69°	74°																					
49	Tmp	157	8.696	14:04:57.0	14:05:12.6	0	16s	+16	70°	74°																					
50	Tmp	160	9.787	14:06:57.7	14:07:17.1	0	19s	+19	66°	74°																					
51	Tmp	163	0.231	14:08:40.7	14:07:56.1	0	45s	-45	75°	74°																					
52	Tmp	173	2.395	14:13:37.5	14:15:09.9	0	1m32s	[+92]	81°	72°																					






ITAIPAVA - RJ - Mitsubishi MotorSports 2024

Performance Individual

PC	Tp	Trc	DistPC	Ideal	Passagem	Pen	Erro	Pontos	NoPC	AtePC	PC	Tp	Trc	DistPC	Ideal	Passagem	Pen	Erro	Pontos	NoPC	AtePC										
N u m	91	91 / João Carlos Souza Costa / Denise Silvana Kozlowski Costa										53	Tmp	175	2.856	13:10:44.7	--:--:--	0			+600	93°	81°								
		Cat / NL / Largada		LIGHT / 91 / 10:11:00								54	Tmp	178	3.775	13:12:40.7	--:--:--	0			+600	93°	82°								
		Petrópolis-RJ					PAJERO HPE 3.2 D 5P 4X4 AT S					55	Tmp	182	5.426	13:15:40.9	--:--:--	0			+600	93°	83°								
PC	Tp	Trc	DistPC	Ideal	Passagem	Pen	Erro	Pontos	NoPC	AtePC	56	Tmp	184	6.008	13:16:44.9	--:--:--	0			+600	93°	84°									
1	Tmp	2	0.145	10:51:17.4	10:51:24.8	0	7s	+7	75°	56°	57	Tmp	188	7.858	13:19:42.0	--:--:--	0			+600	93°	84°									
2	Tmp	7	1.215	10:53:28.7	10:53:35.2	0	7s	+7	65°	73°	58	Tmp	193	0.799	13:30:02.3	--:--:--	0			+600	94°	85°									
3	Tmp	9	1.650	10:54:18.3	10:54:21.7	0	3s	+3	49°	65°	59	Tmp	197	1.627	13:33:05.6	--:--:--	0			+600	94°	85°									
4	Tmp	13	2.577	10:56:12.1	10:56:23.0	0	11s	+11	66°	62°	60	Tmp	200	2.207	13:34:20.6	--:--:--	0			+600	94°	85°									
5	Tmp	15	3.146	10:57:18.0	10:57:54.0	0	36s	[+36]	85°	67°	61	Tmp	203	2.760	13:35:34.7	--:--:--	0			+600	94°	85°									
6	Tmp	16	3.540	10:57:58.7	10:59:01.9	0	1m03s	[+63]	93°	73°	62	Tmp	206	3.296	13:36:45.4	--:--:--	0			+600	94°	85°									
7	Tmp	19	4.155	10:59:07.3	11:00:12.6	0	1m05s	[+65]	93°	80°	63	Tmp	215	4.840	13:40:12.7	--:--:--	0			+600	94°	87°									
8	Tmp	21	4.479	10:59:46.8	11:00:45.9	0	59s	[+59]	89°	83°	64	Tmp	216	5.448	13:41:26.1	--:--:--	0			+600	94°	87°									
9	Tmp	25	5.157	11:01:08.5	11:01:49.9	0	41s	[+41]	86°	83°	65	Tmp	219	6.053	13:43:20.1	--:--:--	0			+600	94°	87°									
10	Tmp	29	5.749	11:02:36.6	11:02:55.0	0	18s	[+18]	72°	83°	66	Tmp	223	6.960	13:45:21.9	--:--:--	0			+600	94°	87°									
11	Tmp	31	6.188	11:03:38.7	11:03:51.5	0	13s	+13	68°	79°	67	Tmp	225	7.088	13:45:43.3	--:--:--	0			+600	94°	87°									
12	Tmp	35	7.069	11:06:27.9	11:06:22.9	0	5s	-5	48°	79°	68	Tmp	229	7.855	13:47:03.9	--:--:--	0			+600	94°	87°									
13	Tmp	37	7.643	11:07:43.5	11:07:43.7	0	0s	0	5°	76°	69	Tmp	231	8.176	13:47:39.8	--:--:--	0			+600	94°	87°									
14	Tmp	40	8.152	11:09:01.1	11:08:56.7	0	4s	-4	44°	73°	70	Tmp	234	8.703	13:48:28.8	--:--:--	0			+600	94°	87°									
15	Tmp	42	8.467	11:09:40.4	11:09:34.0	0	6s	-6	53°	73°	71	Tmp	239	10.517	13:51:32.0	--:--:--	0			+600	94°	89°									
16	Tmp	44	8.814	11:10:19.2	11:10:16.1	0	3s	-3	41°	73°	72	Tmp	240	11.100	13:52:29.4	--:--:--	0			+600	94°	89°									
17	Tmp	46	9.509	11:11:46.2	11:11:39.6	0	7s	-7	59°	73°	73	Tmp	242	11.832	13:53:51.0	--:--:--	0			+600	94°	89°									
18	Tmp	50	10.059	11:13:11.9	11:13:01.5	0	10s	-10	60°	73°	<table border="1"> <tr> <td>Num</td><td>91</td><td>Pen</td><td>0</td><td>PCZ</td><td>3</td><td>Total PP</td><td>14005</td><td>Col. Final</td><td>89°</td> </tr> </table>											Num	91	Pen	0	PCZ	3	Total PP	14005	Col. Final	89°
Num	91	Pen	0	PCZ	3	Total PP	14005	Col. Final	89°																						
19	Tmp	53	10.374	11:13:49.8	11:13:43.9	0	6s	-6	51°	71°																					
20	Tmp	57	10.990	11:15:22.6	11:15:16.9	0	6s	-6	50°	71°																					
21	Tmp	59	11.410	11:16:35.6	11:16:25.8	0	10s	-10	59°	69°																					
22	Tmp	62	12.025	11:18:16.0	11:18:08.8	0	7s	-7	53°	69°																					
23	Tmp	69	0.508	12:07:54.1	12:07:56.4	0	2s	+2	46°	68°																					
24	Tmp	70	0.904	12:08:28.4	12:08:30.0	0	2s	+2	49°	68°																					
25	Tmp	75	1.739	12:09:50.3	12:09:50.3	0	0s	0	10°	66°																					
26	Tmp	78	2.297	12:10:51.1	12:10:51.9	0	1s	+1	30°	63°																					
27	Tmp	80	2.948	12:11:57.8	12:11:57.0	0	1s	-1	25°	63°																					
28	Tmp	81	3.474	12:12:48.6	12:12:46.8	0	2s	-2	44°	62°																					
29	Tmp	83	4.277	12:14:10.4	12:14:09.0	0	1s	-1	24°	59°																					
30	Tmp	86	4.782	12:15:04.9	12:15:03.6	0	1s	-1	25°	57°																					
31	Tmp	88	5.255	12:16:00.8	12:15:56.4	0	4s	-4	45°	54°																					
32	Tmp	96	6.245	12:18:22.9	12:18:20.6	0	2s	-2	34°	54°																					
33	Tmp	98	6.680	12:19:18.3	12:19:14.5	0	4s	-4	56°	54°																					
34	Tmp	103	1.275	12:28:18.8	12:28:42.2	0	23s	[+23]	71°	54°																					
35	Tmp	104	1.834	12:29:32.1	12:29:46.5	0	14s	[+14]	66°	55°																					
36	Tmp	110	2.781	12:31:12.4	12:31:20.3	0	8s	+8	63°	54°																					
37	Tmp	115	3.786	12:33:03.4	12:33:01.9	0	2s	-2	39°	52°																					
38	Tmp	116	4.192	12:33:42.8	12:33:39.7	0	3s	-3	49°	51°																					
39	Tmp	119	6.172	12:37:09.7	12:37:05.7	0	4s	-4	49°	51°																					
40	Tmp	129	0.822	12:45:30.1	12:45:28.1	0	2s	-2	55°	50°																					
41	Tmp	132	1.538	12:46:43.5	12:46:55.2	0	12s	+12	73°	50°																					
42	Tmp	136	2.118	12:48:00.5	12:48:06.1	0	6s	+6	63°	51°																					
43	Tmp	139	2.933	12:49:44.5	12:49:44.8	0	0s	0	8°	51°																					
44	Tmp	142	3.754	12:51:41.6	12:51:38.0	0	4s	-4	47°	51°																					
45	Tmp	147	5.242	12:54:53.7	12:54:50.5	0	3s	-3	42°	50°																					
46	Tmp	150	6.293	12:56:45.9	12:56:30.7	0	15s	-15	70°	52°																					
47	Tmp	153	7.383	12:58:42.3	12:58:44.2	0	2s	+2	25°	52°																					
48	Tmp	155	7.988	12:59:46.9	12:59:39.5	0	7s	-7	57°	53°																					
49	Tmp	157	8.696	13:00:57.0	13:00:52.2	0	5s	-5	57°	53°																					
50	Tmp	160	9.787	13:02:57.7	13:02:51.2	0	7s	-7	55°	53°																					
51	Tmp	163	0.231	13:04:40.7	--:--:--	0		+600	93°	72°																					
52	Tmp	173	2.395	13:09:37.5	--:--:--	0		+600	93°	78°																					




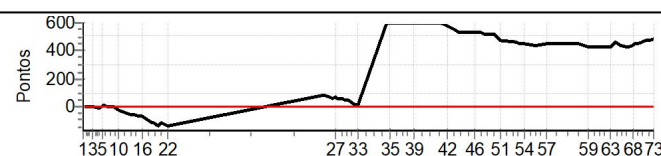


ITAIPAVA - RJ - Mitsubishi MotorSports 2024

Performance Individual

PC	Tp	Trc	DistPC	Ideal	Passagem	Pen	Erro	Pontos	NoPC	AtePC	PC	Tp	Trc	DistPC	Ideal	Passagem	Pen	Erro	Pontos	NoPC	AtePC	
N u m	92	92 / Antonio Carlos Gomes / Denir																				
		Cat / NL / Largada		LIGHT / 92 / 10:12:00																		
		Santo André-SP										PAJERO TR4 FLEX 2.0 4X4 MT 5P										
PC	Tp	Trc	DistPC	Ideal	Passagem	Pen	Erro	Pontos	NoPC	AtePC	PC	Tp	Trc	DistPC	Ideal	Passagem	Pen	Erro	Pontos	NoPC	AtePC	
1	Tmp	2	0.145	10:52:17.4	10:52:23.6	0	6s	+6	72°	53°	53	Tmp	175	2.856	13:11:44.7	13:19:18.8	0	7m34s	+454	87°	90°	
2	Tmp	7	1.215	10:54:28.7	10:54:28.0	0	1s	-1	30°	39°	54	Tmp	178	3.775	13:13:40.7	13:21:07.5	0	7m27s	+447	86°	90°	
3	Tmp	9	1.650	10:55:18.3	10:55:18.2	0	0s	0	7°	14°	55	Tmp	182	5.426	13:16:40.9	13:23:59.2	0	7m18s	+438	86°	90°	
4	Tmp	13	2.577	10:57:12.1	10:57:06.9	0	5s	-5	53°	42°	56	Tmp	184	6.008	13:17:44.9	13:25:07.3	0	7m22s	+442	86°	89°	
5	Tmp	15	3.146	10:58:18.0	10:58:17.9	0	0s	0	7°	32°	57	Tmp	188	7.858	13:20:42.0	13:28:17.2	0	7m35s	+455	86°	89°	
6	Tmp	16	3.540	10:58:58.7	10:59:10.2	0	12s	+12	71°	44°	58	Tmp	193	0.799	13:31:02.3	13:38:34.2	0	7m32s	+452	87°	89°	
7	Tmp	19	4.155	11:00:07.3	11:00:15.0	0	8s	+8	68°	50°	59	Tmp	197	1.627	13:34:05.6	13:41:11.4	0	7m06s	+426	87°	89°	
8	Tmp	21	4.479	11:00:46.8	11:00:51.0	0	4s	+4	54°	51°	60	Tmp	200	2.207	13:35:20.6	13:42:30.9	0	7m10s	+430	87°	90°	
9	Tmp	25	5.157	11:02:08.5	11:02:08.3	0	0s	0	4°	45°	61	Tmp	203	2.760	13:36:34.7	13:43:40.8	0	7m06s	+426	87°	89°	
10	Tmp	29	5.749	11:03:36.6	11:03:22.8	0	14s	-14	67°	52°	62	Tmp	206	3.296	13:37:45.4	13:44:50.4	0	7m05s	+425	87°	90°	
11	Tmp	31	6.188	11:04:38.7	11:04:11.5	0	27s	-27	75°	60°	63	Tmp	215	4.840	13:41:12.7	13:48:17.0	0	7m04s	+424	87°	90°	
12	Tmp	35	7.069	11:07:27.9	11:06:29.8	0	58s	-58	86°	72°	64	Tmp	216	5.448	13:42:26.1	13:50:11.7	0	7m46s	+466	87°	90°	
13	Tmp	37	7.643	11:08:43.5	11:07:47.0	0	57s	-57	89°	73°	65	Tmp	219	6.053	13:44:20.1	13:51:42.2	0	7m22s	+442	87°	90°	
14	Tmp	40	8.152	11:10:01.1	11:08:58.7	0	1m02s	-62	89°	76°	66	Tmp	223	6.960	13:46:21.9	13:53:30.9	0	7m09s	+429	87°	90°	
15	Tmp	42	8.467	11:10:40.4	11:09:35.6	0	1m05s	-65	89°	79°	67	Tmp	225	7.088	13:46:43.3	13:53:52.1	0	7m09s	+429	87°	90°	
16	Tmp	44	8.814	11:11:19.2	11:10:12.4	0	1m07s	-67	89°	79°	68	Tmp	229	7.855	13:48:03.9	13:55:25.6	0	7m22s	+442	87°	90°	
17	Tmp	46	9.509	11:12:46.2	11:11:21.2	0	1m25s	-85	90°	83°	69	Tmp	231	8.176	13:48:39.8	13:56:08.6	0	7m29s	+449	87°	91°	
18	Tmp	50	10.059	11:14:11.9	11:12:25.7	0	1m46s	-106	91°	86°	70	Tmp	234	8.703	13:49:28.8	13:57:00.9	0	7m32s	+452	87°	91°	
19	Tmp	53	10.374	11:14:49.8	11:12:56.8	0	1m53s	-113	90°	87°	71	Tmp	239	10.517	13:52:32.0	14:00:26.4	0	7m54s	+474	87°	91°	
20	Tmp	57	10.990	11:16:22.6	11:14:09.4	0	2m13s	-133	91°	88°	72	Tmp	240	11.100	13:53:29.4	14:01:24.6	0	7m55s	+475	87°	91°	
21	Tmp	59	11.410	11:17:35.6	11:15:45.3	0	1m50s	-110	90°	88°	73	Tmp	242	11.832	13:54:51.0	14:03:00.2	0	8m09s	+489	87°	91°	
22	Tmp	62	12.025	11:19:16.0	11:17:05.0	0	2m11s	-131	90°	88°												
23	Tmp	69	0.508	12:08:54.1	12:10:18.3	0	1m24s	+84	88°	87°												
24	Tmp	70	0.904	12:09:28.4	12:10:52.4	0	1m24s	+84	88°	87°												
25	Tmp	75	1.739	12:10:50.3	12:12:03.4	0	1m13s	+73	87°	87°												
26	Tmp	78	2.297	12:11:51.1	12:12:57.0	0	1m06s	+66	88°	87°												
27	Tmp	80	2.948	12:12:57.8	12:14:07.1	0	1m09s	+69	89°	88°												
28	Tmp	81	3.474	12:13:48.6	12:14:55.2	0	1m07s	+67	89°	87°												
29	Tmp	83	4.277	12:15:10.4	12:16:10.7	0	1m00s	+60	89°	88°												
30	Tmp	86	4.782	12:16:04.9	12:16:57.5	0	53s	+53	87°	87°												
31	Tmp	88	5.255	12:17:00.8	12:17:48.0	0	47s	+47	87°	88°												
32	Tmp	96	6.245	12:19:22.9	12:19:44.3	0	21s	+21	77°	87°												
33	Tmp	98	6.680	12:20:18.3	12:20:31.4	0	13s	+13	73°	87°												
34	Tmp	103	1.275	12:29:18.8	12:39:58.8	0	10m40s	[+600]	94°	86°												
35	Tmp	104	1.834	12:30:32.1	12:41:17.0	0	10m45s	[+600]	94°	86°												
36	Tmp	110	2.781	12:32:12.4	12:43:07.9	0	10m56s	[+600]	94°	86°												
37	Tmp	115	3.786	12:34:03.4	12:45:07.1	0	11m04s	[+600]	94°	86°												
38	Tmp	116	4.192	12:34:42.8	12:45:50.8	0	11m08s	[+600]	94°	90°												
39	Tmp	119	6.172	12:38:09.7	12:49:31.4	0	11m22s	[+600]	94°	90°												
40	Tmp	129	0.822	12:46:30.1	12:56:26.7	0	9m57s	[+597]	89°	90°												
41	Tmp	132	1.538	12:47:43.5	12:57:34.8	0	9m51s	[+591]	89°	90°												
42	Tmp	136	2.118	12:49:00.5	12:58:34.7	0	9m34s	+574	89°	90°												
43	Tmp	139	2.933	12:50:44.5	12:59:59.7	0	9m15s	+555	89°	90°												
44	Tmp	142	3.754	12:52:41.6	13:01:36.9	0	8m55s	+535	89°	90°												
45	Tmp	147	5.242	12:55:53.7	13:04:43.1	0	8m49s	+529	89°	90°												
46	Tmp	150	6.293	12:57:45.9	13:06:34.1	0	8m48s	+528	89°	90°												
47	Tmp	153	7.383	12:59:42.3	13:08:34.2	0	8m52s	+532	89°	90°												
48	Tmp	155	7.988	13:00:46.9	13:09:29.2	0	8m42s	+522	89°	90°												
49	Tmp	157	8.696	13:01:57.0	13:10:39.2	0	8m42s	+522	89°	91°												
50	Tmp	160	9.787	13:03:57.7	13:12:33.6	0	8m36s	+516	88°	91°												
51	Tmp	163	0.231	13:05:40.7	13:13:31.7	0	7m51s	+471	88°	90°												
52	Tmp	173	2.395	13:10:37.5	13:18:24.2	0	7m47s	+467	88°	90°												

Num 92 Pen 0 PCZ 3 Total PP 16818 Col. Final 91°






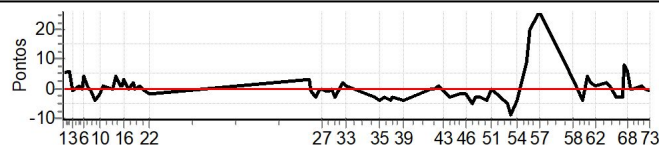
ITAIPAVA - RJ - Mitsubishi MotorSports 2024

Performance Individual

PC	Tp	Trc	DistPC	Ideal	Passagem	Pen	Erro	Pontos	NoPC	AtePC
N u m	93	93 / Gustavo Passos / Eric Andrade								
		Cat / NL / Largada		LIGHT / 93 / 10:13:00						
		Rio de Janeiro-RJ			PAJERO SPORT HPE-S 2.4 DI-D 4X4					
PC	Tp	Trc	DistPC	Ideal	Passagem	Pen	Erro	Pontos	NoPC	AtePC
1	Tmp	2	0.145	10:53:17.4	10:53:22.3	0	5s	[+5]	66°	48°
2	Tmp	7	1.215	10:55:28.7	10:55:34.7	0	6s	[+6]	64°	67°
3	Tmp	9	1.650	10:56:18.3	10:56:17.6	0	1s	-1	24°	52°
4	Tmp	13	2.577	10:58:12.1	10:58:13.4	0	1s	+1	23°	46°
5	Tmp	15	3.146	10:59:18.0	10:59:18.3	0	0s	0	6°	41°
6	Tmp	16	3.540	10:59:58.7	11:00:02.3	0	4s	[+4]	59°	41°
7	Tmp	19	4.155	11:01:07.3	11:01:06.9	0	0s	0	8°	36°
8	Tmp	21	4.479	11:01:46.8	11:01:47.0	0	0s	0	7°	30°
9	Tmp	25	5.157	11:03:08.5	11:03:04.7	0	4s	-4	48°	34°
10	Tmp	29	5.749	11:04:36.6	11:04:34.5	0	2s	-2	25°	28°
11	Tmp	31	6.188	11:05:38.7	11:05:40.0	0	1s	+1	13°	21°
12	Tmp	35	7.069	11:08:27.9	11:08:28.3	0	0s	0	5°	17°
13	Tmp	37	7.643	11:09:43.5	11:09:47.4	0	4s	+4	40°	23°
14	Tmp	40	8.152	11:11:01.1	11:11:02.3	0	1s	+1	18°	23°
15	Tmp	42	8.467	11:11:40.4	11:11:41.4	0	1s	+1	16°	22°
16	Tmp	44	8.814	11:12:19.2	11:12:22.3	0	3s	+3	40°	23°
17	Tmp	46	9.509	11:13:46.2	11:13:46.2	0	0s	0	2°	20°
18	Tmp	50	10.059	11:15:11.9	11:15:13.8	0	2s	+2	19°	18°
19	Tmp	53	10.374	11:15:49.8	11:15:50.2	0	0s	0	3°	18°
20	Tmp	57	10.990	11:17:22.6	11:17:23.7	0	1s	+1	12°	17°
21	Tmp	59	11.410	11:18:35.6	11:18:34.6	0	1s	-1	9°	11°
22	Tmp	62	12.025	11:20:16.0	11:20:14.3	0	2s	-2	23°	11°
23	Tmp	69	0.508	12:09:54.1	12:09:56.6	0	3s	+3	55°	12°
24	Tmp	70	0.904	12:10:28.4	12:10:27.8	0	1s	-1	33°	13°
25	Tmp	75	1.739	12:11:50.3	12:11:47.7	0	3s	-3	59°	15°
26	Tmp	78	2.297	12:12:51.1	12:12:50.0	0	1s	-1	29°	15°
27	Tmp	80	2.948	12:13:57.8	12:13:57.5	0	0s	0	9°	14°
28	Tmp	81	3.474	12:14:48.6	12:14:47.2	0	1s	-1	29°	13°
29	Tmp	83	4.277	12:16:10.4	12:16:09.4	0	1s	-1	23°	13°
30	Tmp	86	4.782	12:17:04.9	12:17:05.1	0	0s	0	7°	13°
31	Tmp	88	5.255	12:18:00.8	12:17:58.0	0	3s	-3	31°	13°
32	Tmp	96	6.245	12:20:22.9	12:20:24.5	0	2s	+2	33°	13°
33	Tmp	98	6.680	12:21:18.3	12:21:19.4	0	1s	+1	27°	14°
34	Tmp	103	1.275	12:30:18.8	12:30:15.7	0	3s	-3	44°	12°
35	Tmp	104	1.834	12:31:32.1	12:31:28.0	0	4s	-4	56°	14°
36	Tmp	110	2.781	12:33:12.4	12:33:09.3	0	3s	-3	49°	16°
37	Tmp	115	3.786	12:35:03.4	12:34:59.0	0	4s	-4	55°	18°
38	Tmp	116	4.192	12:35:42.8	12:35:39.8	0	3s	-3	48°	18°
39	Tmp	119	6.172	12:39:09.7	12:39:06.2	0	4s	-4	48°	19°
40	Tmp	129	0.822	12:47:30.1	12:47:30.0	0	0s	0	15°	19°
41	Tmp	132	1.538	12:48:43.5	12:48:43.1	0	0s	0	12°	18°
42	Tmp	136	2.118	12:50:00.5	12:50:01.2	0	1s	+1	30°	18°
43	Tmp	139	2.933	12:51:44.5	12:51:43.4	0	1s	-1	23°	18°
44	Tmp	142	3.754	12:53:41.6	12:53:38.9	0	3s	-3	39°	18°
45	Tmp	147	5.242	12:56:53.7	12:56:51.3	0	2s	-2	35°	19°
46	Tmp	150	6.293	12:58:45.9	12:58:44.0	0	2s	-2	30°	18°
47	Tmp	153	7.383	13:00:42.3	13:00:37.7	0	5s	-5	47°	18°
48	Tmp	155	7.988	13:01:46.9	13:01:43.9	0	3s	-3	39°	19°
49	Tmp	157	8.696	13:02:57.0	13:02:54.2	0	3s	-3	42°	20°
50	Tmp	160	9.787	13:04:57.7	13:04:54.2	0	4s	-4	36°	21°
51	Tmp	163	0.231	13:06:40.7	13:06:40.5	0	0s	0	9°	19°
52	Tmp	173	2.395	13:11:37.5	13:11:32.3	0	5s	-5	55°	20°

PC	Tp	Trc	DistPC	Ideal	Passagem	Pen	Erro	Pontos	NoPC	AtePC
53	Tmp	175	2.856	13:12:44.7	13:12:35.5	0	9s	-9	61°	20°
54	Tmp	178	3.775	13:14:40.7	13:14:36.7	0	4s	-4	57°	21°
55	Tmp	182	5.426	13:17:40.9	13:17:49.9	0	9s	[+9]	69°	21°
56	Tmp	184	6.008	13:18:44.9	13:19:05.1	0	20s	[+20]	72°	21°
57	Tmp	188	7.858	13:21:42.0	13:22:08.4	0	26s	[+26]	71°	21°
58	Tmp	193	0.799	13:32:02.3	13:32:05.0	0	3s	+3	49°	21°
59	Tmp	197	1.627	13:35:05.6	13:35:01.8	0	4s	-4	46°	21°
60	Tmp	200	2.207	13:36:20.6	13:36:24.3	0	4s	+4	59°	21°
61	Tmp	203	2.760	13:37:34.7	13:37:36.4	0	2s	+2	36°	22°
62	Tmp	206	3.296	13:38:45.4	13:38:46.7	0	1s	+1	20°	22°
63	Tmp	215	4.840	13:42:12.7	13:42:14.7	0	2s	+2	33°	22°
64	Tmp	216	5.448	13:43:26.1	13:43:27.4	0	1s	+1	23°	22°
65	Tmp	219	6.053	13:45:20.1	13:45:16.8	0	3s	-3	36°	21°
66	Tmp	223	6.960	13:47:21.9	13:47:19.4	0	3s	-3	35°	22°
67	Tmp	225	7.088	13:47:43.3	13:47:51.2	0	8s	[+8]	58°	22°
68	Tmp	229	7.855	13:49:03.9	13:49:10.3	0	6s	[+6]	58°	22°
69	Tmp	231	8.176	13:49:39.8	13:49:40.2	0	0s	0	6°	22°
70	Tmp	234	8.703	13:50:28.8	13:50:28.9	0	0s	0	4°	21°
71	Tmp	239	10.517	13:53:32.0	13:53:33.0	0	1s	+1	22°	21°
72	Tmp	240	11.100	13:54:29.4	13:54:29.0	0	0s	0	7°	21°
73	Tmp	242	11.832	13:55:51.0	13:55:49.7	0	1s	-1	12°	20°

Num	93	Pen	0	PCZ	14	Total PP	128	Col. Final	20°
-----	----	-----	---	-----	----	----------	-----	------------	-----






ITAIPAVA - RJ - Mitsubishi MotorSports 2024

Performance Individual

PC	Tp	Trc	DistPC	Ideal	Passagem	Pen	Erro	Pontos	NoPC	AtePC	PC	Tp	Trc	DistPC	Ideal	Passagem	Pen	Erro	Pontos	NoPC	AtePC										
N u m	94	94 / Marina Fonseca Alvarez de Sá / Felipe Alvarez de Sá																													
		Cat / NL / Largada		LIGHT / 94 / 10:14:00																											
		Rio de Janeiro-RJ										ECLIPSE CROSS HPE-S S-AWC																			
PC	Tp	Trc	DistPC	Ideal	Passagem	Pen	Erro	Pontos	NoPC	AtePC	PC	Tp	Trc	DistPC	Ideal	Passagem	Pen	Erro	Pontos	NoPC	AtePC										
1	Tmp	2	0.145	10:54:17.4	10:54:17.6	0	0s	0	9°	9°	53	Tmp	175	2.856	13:13:44.7	13:13:44.6	0	0s	0	7°	40°										
2	Tmp	7	1.215	10:56:28.7	10:56:14.1	0	15s	-15	75°	80°	54	Tmp	178	3.775	13:15:40.7	13:15:41.6	0	1s	+1	29°	40°										
3	Tmp	9	1.650	10:57:18.3	10:57:14.0	0	4s	-4	56°	75°	55	Tmp	182	5.426	13:18:40.9	13:18:41.5	0	1s	+1	23°	40°										
4	Tmp	13	2.577	10:59:12.1	10:59:11.4	0	1s	-1	22°	65°	56	Tmp	184	6.008	13:19:44.9	13:19:43.9	0	1s	-1	26°	40°										
5	Tmp	15	3.146	11:00:18.0	11:00:16.5	0	2s	-2	44°	61°	57	Tmp	188	7.858	13:22:42.0	13:22:42.4	0	0s	0	4°	40°										
6	Tmp	16	3.540	11:00:58.7	11:01:03.9	0	5s	[+5]	63°	55°	58	Tmp	193	0.799	13:33:02.3	13:33:00.0	0	2s	-2	44°	40°										
7	Tmp	19	4.155	11:02:07.3	11:02:05.9	0	1s	-1	25°	53°	59	Tmp	197	1.627	13:36:05.6	13:36:09.5	0	4s	[+4]	45°	38°										
8	Tmp	21	4.479	11:02:46.8	11:02:44.0	0	3s	-3	47°	53°	60	Tmp	200	2.207	13:37:20.6	13:37:18.7	0	2s	-2	42°	38°										
9	Tmp	25	5.157	11:04:08.5	11:04:00.4	0	8s	-8	66°	54°	61	Tmp	203	2.760	13:38:34.7	13:38:34.6	0	0s	0	7°	39°										
10	Tmp	29	5.749	11:05:36.6	11:05:32.6	0	4s	-4	46°	51°	62	Tmp	206	3.296	13:39:45.4	13:39:43.0	0	2s	-2	43°	39°										
11	Tmp	31	6.188	11:06:38.7	11:06:35.3	0	3s	-3	40°	52°	63	Tmp	215	4.840	13:43:12.7	13:43:12.9	0	0s	0	6°	39°										
12	Tmp	35	7.069	11:09:27.9	11:09:21.2	0	7s	-7	53°	47°	64	Tmp	216	5.448	13:44:26.1	13:44:25.6	0	1s	-1	22°	39°										
13	Tmp	37	7.643	11:10:43.5	11:10:41.5	0	2s	-2	32°	45°	65	Tmp	219	6.053	13:46:20.1	13:46:22.9	0	3s	+3	35°	39°										
14	Tmp	40	8.152	11:12:01.1	11:11:54.7	0	6s	-6	48°	46°	66	Tmp	223	6.960	13:48:21.9	13:48:16.4	0	6s	-6	55°	39°										
15	Tmp	42	8.467	11:12:40.4	11:12:35.1	0	5s	-5	49°	46°	67	Tmp	225	7.088	13:48:43.3	13:48:39.9	0	3s	-3	38°	39°										
16	Tmp	44	8.814	11:13:19.2	11:13:14.0	0	5s	-5	50°	42°	68	Tmp	229	7.855	13:50:03.9	13:49:59.3	0	5s	-5	55°	39°										
17	Tmp	46	9.509	11:14:46.2	11:14:36.4	0	10s	-10	64°	43°	69	Tmp	231	8.176	13:50:39.8	13:50:34.9	0	5s	-5	54°	41°										
18	Tmp	50	10.059	11:16:11.9	11:15:59.8	0	12s	-12	65°	45°	70	Tmp	234	8.703	13:51:28.8	13:51:27.3	0	2s	-2	33°	40°										
19	Tmp	53	10.374	11:16:49.8	11:16:42.5	0	7s	-7	57°	45°	71	Tmp	239	10.517	13:54:32.0	13:54:24.9	0	7s	-7	57°	41°										
20	Tmp	57	10.990	11:18:22.6	11:18:13.2	0	9s	-9	55°	47°	72	Tmp	240	11.100	13:55:29.4	13:55:30.5	0	1s	+1	17°	41°										
21	Tmp	59	11.410	11:19:35.6	11:19:31.4	0	4s	-4	36°	50°	73	Tmp	242	11.832	13:56:51.0	13:56:51.3	0	0s	0	4°	40°										
22	Tmp	62	12.025	11:21:16.0	11:21:15.5	0	1s	-1	12°	49°	<table border="1"> <tr> <td>Num</td><td>94</td><td>Pen</td><td>0</td><td>PCZ</td><td>8</td><td>Total PP</td><td>237</td><td>Col. Final</td><td>40°</td> </tr> </table>											Num	94	Pen	0	PCZ	8	Total PP	237	Col. Final	40°
Num	94	Pen	0	PCZ	8	Total PP	237	Col. Final	40°																						
23	Tmp	69	0.508	12:10:54.1	12:10:54.5	0	0s	0	12°	48°																					
24	Tmp	70	0.904	12:11:28.4	12:11:27.4	0	1s	-1	32°	45°																					
25	Tmp	75	1.739	12:12:50.3	12:12:47.5	0	3s	-3	58°	46°																					
26	Tmp	78	2.297	12:13:51.1	12:13:46.4	0	5s	-5	56°	45°																					
27	Tmp	80	2.948	12:14:57.8	12:14:52.3	0	6s	-6	61°	46°																					
28	Tmp	81	3.474	12:15:48.6	12:15:42.9	0	6s	-6	63°	46°																					
29	Tmp	83	4.277	12:17:10.4	12:17:06.2	0	4s	-4	58°	46°																					
30	Tmp	86	4.782	12:18:04.9	12:18:02.4	0	3s	-3	52°	46°																					
31	Tmp	88	5.255	12:19:00.8	12:18:54.6	0	6s	-6	58°	46°																					
32	Tmp	96	6.245	12:21:22.9	12:21:21.3	0	2s	-2	32°	46°																					
33	Tmp	98	6.680	12:22:18.3	12:22:20.3	0	2s	+2	43°	46°																					
34	Tmp	103	1.275	12:31:18.8	12:31:21.9	0	3s	[+3]	43°	44°																					
35	Tmp	104	1.834	12:32:32.1	12:32:29.5	0	3s	-3	51°	41°																					
36	Tmp	110	2.781	12:34:12.4	12:34:10.0	0	2s	-2	37°	41°																					
37	Tmp	115	3.786	12:36:03.4	12:36:00.1	0	3s	-3	50°	41°																					
38	Tmp	116	4.192	12:36:42.8	12:36:38.5	0	4s	-4	54°	41°																					
39	Tmp	119	6.172	12:40:09.7	12:40:05.0	0	5s	-5	52°	41°																					
40	Tmp	129	0.822	12:48:30.1	12:48:32.3	0	2s	+2	54°	41°																					
41	Tmp	132	1.538	12:49:43.5	12:49:43.3	0	0s	0	11°	41°																					
42	Tmp	136	2.118	12:51:00.5	12:51:04.7	0	4s	[+4]	58°	41°																					
43	Tmp	139	2.933	12:52:44.5	12:52:45.5	0	1s	+1	22°	41°																					
44	Tmp	142	3.754	12:54:41.6	12:54:38.5	0	3s	-3	38°	41°																					
45	Tmp	147	5.242	12:57:53.7	12:58:07.7	0	14s	[+14]	70°	41°																					
46	Tmp	150	6.293	12:59:45.9	13:00:04.3	0	18s	[+18]	72°	40°																					
47	Tmp	153	7.383	13:01:42.3	13:02:09.4	0	27s	[+27]	72°	39°																					
48	Tmp	155	7.988	13:02:46.9	13:02:53.8	0	7s	[+7]	56°	39°																					
49	Tmp	157	8.696	13:03:57.0	13:03:52.7	0	4s	-4	48°	39°																					
50	Tmp	160	9.787	13:05:57.7	13:05:50.4	0	7s	-7	54°	40°																					
51	Tmp	163	0.231	13:07:40.7	13:07:36.2	0	5s	-5	58°	40°																					
52	Tmp	173	2.395	13:12:37.5	13:12:28.1	0	9s	-9	62°	41°																					






ITAIPAVA - RJ - Mitsubishi MotorSports 2024

Performance Individual

PC	Tp	Trc	DistPC	Ideal	Passagem	Pen	Erro	Pontos	NoPC	AtePC	PC	Tp	Trc	DistPC	Ideal	Passagem	Pen	Erro	Pontos	NoPC	AtePC										
N u m	95	95 / Tadeu Calasans Santos Gomara / Nicole Lamartine Caldas Gômara										53	Tmp	175	2.856	13:14:44.7	13:17:08.6	0	2m24s	+144	84°	86°									
		Cat / NL / Largada		LIGHT / 95 / 10:15:00								54	Tmp	178	3.775	13:16:40.7	13:18:41.7	0	2m01s	+121	82°	86°									
		Rio de Janeiro-RJ					PAJERO SPORT HPE 2.4 DI-D 4X4 A					55	Tmp	182	5.426	13:19:40.9	13:21:06.6	0	1m26s	+86	82°	86°									
PC	Tp	Trc	DistPC	Ideal	Passagem	Pen	Erro	Pontos	NoPC	AtePC	PC	Tp	Trc	DistPC	Ideal	Passagem	Pen	Erro	Pontos	NoPC	AtePC										
1	Tmp	2	0.145	10:55:17.4	10:55:22.8	0	5s	+5	65°	47°	56	Tmp	184	6.008	13:20:44.9	13:21:49.2	0	1m04s	+64	79°	85°										
2	Tmp	7	1.215	10:57:28.7	10:57:29.1	0	0s	0	7°	12°	57	Tmp	188	7.858	13:23:42.0	13:24:48.8	0	1m07s	+67	79°	85°										
3	Tmp	9	1.650	10:58:18.3	10:58:16.4	0	2s	-2	37°	29°	58	Tmp	193	0.799	13:34:02.3	13:34:02.1	0	0s	0	8°	84°										
4	Tmp	13	2.577	11:00:12.1	11:00:14.9	0	3s	+3	48°	36°	59	Tmp	197	1.627	13:37:05.6	13:36:37.4	0	28s	-28	72°	84°										
5	Tmp	15	3.146	11:01:18.0	11:01:16.0	0	2s	-2	43°	40°	60	Tmp	200	2.207	13:38:20.6	13:38:16.0	0	5s	-5	62°	84°										
6	Tmp	16	3.540	11:01:58.7	11:02:03.4	0	5s	+5	62°	43°	61	Tmp	203	2.760	13:39:34.7	13:39:40.7	0	6s	+6	62°	84°										
7	Tmp	19	4.155	11:03:07.3	11:03:11.7	0	4s	+4	54°	46°	62	Tmp	206	3.296	13:40:45.4	13:40:47.3	0	2s	+2	42°	83°										
8	Tmp	21	4.479	11:03:46.8	11:03:55.0	0	8s	+8	68°	47°	63	Tmp	215	4.840	13:44:12.7	13:44:14.0	0	1s	+1	21°	82°										
9	Tmp	25	5.157	11:05:08.5	11:05:03.3	0	5s	-5	52°	48°	64	Tmp	216	5.448	13:45:26.1	13:46:00.0	0	34s	+34	71°	82°										
10	Tmp	29	5.749	11:06:36.6	11:06:15.2	0	21s	-21	75°	55°	65	Tmp	219	6.053	13:47:20.1	13:47:32.5	0	12s	+12	60°	82°										
11	Tmp	31	6.188	11:07:38.7	11:07:18.1	0	21s	-21	72°	63°	66	Tmp	223	6.960	13:49:21.9	13:49:24.2	0	2s	+2	23°	82°										
12	Tmp	35	7.069	11:10:27.9	11:10:23.6	0	4s	-4	45°	58°	67	Tmp	225	7.088	13:49:43.3	13:49:43.3	0	0s	0	3°	82°										
13	Tmp	37	7.643	11:11:43.5	11:12:20.1	0	37s	+37	83°	56°	68	Tmp	229	7.855	13:51:03.9	13:51:04.9	0	1s	+1	12°	82°										
14	Tmp	40	8.152	11:13:01.1	11:13:39.2	0	38s	+38	80°	55°	69	Tmp	231	8.176	13:51:39.8	13:51:48.5	0	9s	+9	63°	82°										
15	Tmp	42	8.467	11:13:40.4	11:14:11.5	0	31s	+31	77°	64°	70	Tmp	234	8.703	13:52:28.8	13:52:43.2	0	14s	+14	66°	82°										
16	Tmp	44	8.814	11:14:19.2	11:14:47.6	0	28s	+28	75°	70°	71	Tmp	239	10.517	13:55:32.0	13:56:17.3	0	45s	+45	72°	81°										
17	Tmp	46	9.509	11:15:46.2	11:16:07.0	0	21s	+21	71°	71°	72	Tmp	240	11.100	13:56:29.4	13:57:17.6	0	48s	+48	72°	81°										
18	Tmp	50	10.059	11:17:11.9	11:17:23.2	0	11s	+11	63°	69°	73	Tmp	242	11.832	13:57:51.0	13:59:06.8	0	1m16s	+76	80°	81°										
19	Tmp	53	10.374	11:17:49.8	11:18:03.2	0	13s	+13	69°	69°	<table border="1"> <tr> <td>Num</td><td>95</td><td>Pen</td><td>0</td><td>PCZ</td><td>5</td><td>Total PP</td><td>4123</td><td>Col. Final</td><td>81°</td> </tr> </table>											Num	95	Pen	0	PCZ	5	Total PP	4123	Col. Final	81°
Num	95	Pen	0	PCZ	5	Total PP	4123	Col. Final	81°																						
20	Tmp	57	10.990	11:19:22.6	11:19:22.6	0	0s	0	6°	69°																					
21	Tmp	59	11.410	11:20:35.6	11:20:38.2	0	3s	+3	28°	63°																					
22	Tmp	62	12.025	11:22:16.0	11:22:16.4	0	0s	0	5°	63°																					
23	Tmp	69	0.508	12:11:54.1	12:11:38.3	0	16s	-16	74°	63°																					
24	Tmp	70	0.904	12:12:28.4	12:12:32.5	0	4s	+4	61°	61°																					
25	Tmp	75	1.739	12:13:50.3	12:14:18.4	0	28s	+28	79°	65°																					
26	Tmp	78	2.297	12:14:51.1	12:15:13.2	0	22s	+22	75°	66°																					
27	Tmp	80	2.948	12:15:57.8	12:16:04.8	0	7s	+7	64°	67°																					
28	Tmp	81	3.474	12:16:48.6	12:16:49.5	0	1s	+1	28°	66°																					
29	Tmp	83	4.277	12:18:10.4	12:18:35.7	0	25s	+25	77°	68°																					
30	Tmp	86	4.782	12:19:04.9	12:19:48.5	0	44s	+44	83°	68°																					
31	Tmp	88	5.255	12:20:00.8	12:20:48.2	0	47s	+47	86°	69°																					
32	Tmp	96	6.245	12:22:22.9	12:23:01.0	0	38s	+38	84°	69°																					
33	Tmp	98	6.680	12:23:18.3	12:23:38.5	0	20s	+20	78°	69°																					
34	Tmp	103	1.275	12:32:18.8	12:40:00.2	0	7m41s	[+461]	90°	69°																					
35	Tmp	104	1.834	12:33:32.1	12:41:18.8	0	7m47s	[+467]	89°	70°																					
36	Tmp	110	2.781	12:35:12.4	12:43:08.8	0	7m56s	[+476]	89°	72°																					
37	Tmp	115	3.786	12:37:03.4	12:45:07.7	0	8m04s	[+484]	89°	73°																					
38	Tmp	116	4.192	12:37:42.8	12:45:52.2	0	8m09s	[+489]	89°	79°																					
39	Tmp	119	6.172	12:41:09.7	12:49:32.8	0	8m23s	[+503]	89°	81°																					
40	Tmp	129	0.822	12:49:30.1	12:55:30.2	0	6m00s	[+360]	88°	83°																					
41	Tmp	132	1.538	12:50:43.5	12:56:39.6	0	5m56s	[+356]	88°	82°																					
42	Tmp	136	2.118	12:52:00.5	12:57:35.5	0	5m35s	+335	88°	85°																					
43	Tmp	139	2.933	12:53:44.5	12:58:46.4	0	5m02s	+302	88°	86°																					
44	Tmp	142	3.754	12:55:41.6	13:00:32.5	0	4m51s	+291	88°	86°																					
45	Tmp	147	5.242	12:58:53.7	13:03:20.8	0	4m27s	+267	87°	86°																					
46	Tmp	150	6.293	13:00:45.9	13:05:04.0	0	4m18s	+258	87°	86°																					
47	Tmp	153	7.383	13:02:42.3	13:07:06.3	0	4m24s	+264	87°	86°																					
48	Tmp	155	7.988	13:03:46.9	13:08:09.2	0	4m22s	+262	86°	87°																					
49	Tmp	157	8.696	13:04:57.0	13:09:25.2	0	4m28s	+268	87°	87°																					
50	Tmp	160	9.787	13:06:57.7	13:11:09.5	0	4m12s	+252	85°	87°																					
51	Tmp	163	0.231	13:08:40.7	13:11:44.5	0	3m04s	+184	84°	86°																					
52	Tmp	173	2.395	13:13:37.5	13:16:18.2	0	2m41s	+161	84°	86°																					






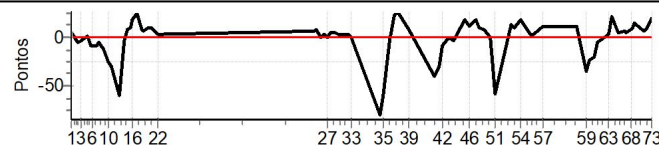
ITAIPAVA - RJ - Mitsubishi MotorSports 2024

Performance Individual

PC	Tp	Trc	DistPC	Ideal	Passagem	Pen	Erro	Pontos	NoPC	AtePC
N u m	96	96 / Flavio Maia / Renata Maia								
		Cat / NL / Largada		LIGHT / 96 / 10:16:00						
		Niterói-RJ			PAJERO SPORT HPE 2.4 DI-D 4X4 A					
PC	Tp	Trc	DistPC	Ideal	Passagem	Pen	Erro	Pontos	NoPC	AtePC
1	Tmp	2	0.145	10:56:17.4	10:56:23.6	0	6s	+6	71 °	52 °
2	Tmp	7	1.215	10:58:28.7	10:58:24.3	0	4s	-4	56 °	62 °
3	Tmp	9	1.650	10:59:18.3	10:59:15.0	0	3s	-3	48 °	61 °
4	Tmp	13	2.577	11:01:12.1	11:01:14.5	0	2s	+2	34 °	50 °
5	Tmp	15	3.146	11:02:18.0	11:02:09.7	0	8s	-8	65 °	58 °
6	Tmp	16	3.540	11:02:58.7	11:02:50.4	0	8s	-8	66 °	59 °
7	Tmp	19	4.155	11:04:07.3	11:04:00.3	0	7s	-7	65 °	58 °
8	Tmp	21	4.479	11:04:46.8	11:04:41.6	0	5s	-5	58 °	58 °
9	Tmp	25	5.157	11:06:08.5	11:05:57.7	0	11s	-11	69 °	59 °
10	Tmp	29	5.749	11:07:36.6	11:07:13.1	0	24s	-24	78 °	66 °
11	Tmp	31	6.188	11:08:38.7	11:08:09.7	0	29s	-29	76 °	70 °
12	Tmp	35	7.069	11:11:27.9	11:10:28.6	0	59s	-59	87 °	75 °
13	Tmp	37	7.643	11:12:43.5	11:12:41.6	0	2s	-2	31 °	72 °
14	Tmp	40	8.152	11:14:01.1	11:14:09.1	0	8s	+8	55 °	72 °
15	Tmp	42	8.467	11:14:40.4	11:14:51.5	0	11s	+11	64 °	72 °
16	Tmp	44	8.814	11:15:19.2	11:15:37.4	0	18s	[+18]	69 °	72 °
17	Tmp	46	9.509	11:16:46.2	11:17:11.6	0	25s	[+25]	73 °	72 °
18	Tmp	50	10.059	11:18:11.9	11:18:20.7	0	9s	+9	55 °	72 °
19	Tmp	53	10.374	11:18:49.8	11:18:57.1	0	7s	+7	56 °	70 °
20	Tmp	57	10.990	11:20:22.6	11:20:32.6	0	10s	+10	60 °	71 °
21	Tmp	59	11.410	11:21:35.6	11:21:47.0	0	11s	+11	62 °	70 °
22	Tmp	62	12.025	11:23:16.0	11:23:20.4	0	4s	+4	37 °	70 °
23	Tmp	69	0.508	12:12:54.1	12:13:01.1	0	7s	+7	68 °	69 °
24	Tmp	70	0.904	12:13:28.4	12:13:36.3	0	8s	+8	69 °	70 °
25	Tmp	75	1.739	12:14:50.3	12:14:50.7	0	0s	0	9 °	70 °
26	Tmp	78	2.297	12:15:51.1	12:15:54.5	0	3s	+3	52 °	68 °
27	Tmp	80	2.948	12:16:57.8	12:16:58.9	0	1s	+1	24 °	68 °
28	Tmp	81	3.474	12:17:48.6	12:17:54.0	0	5s	+5	61 °	68 °
29	Tmp	83	4.277	12:19:10.4	12:19:15.4	0	5s	+5	62 °	66 °
30	Tmp	86	4.782	12:20:04.9	12:20:09.2	0	4s	+4	59 °	65 °
31	Tmp	88	5.255	12:21:00.8	12:21:05.0	0	4s	+4	44 °	65 °
32	Tmp	96	6.245	12:23:22.9	12:23:26.7	0	4s	+4	51 °	63 °
33	Tmp	98	6.680	12:24:18.3	12:24:19.4	0	1s	+1	26 °	62 °
34	Tmp	103	1.275	12:33:18.8	12:31:59.4	0	1m19s	-79	78 °	68 °
35	Tmp	104	1.834	12:34:32.1	12:33:33.6	0	59s	-59	78 °	68 °
36	Tmp	110	2.781	12:36:12.4	12:36:09.3	0	3s	-3	48 °	67 °
37	Tmp	115	3.786	12:38:03.4	12:38:26.6	0	23s	[+23]	72 °	67 °
38	Tmp	116	4.192	12:38:42.8	12:39:09.4	0	27s	[+27]	72 °	66 °
39	Tmp	119	6.172	12:42:09.7	12:42:19.1	0	9s	+9	62 °	65 °
40	Tmp	129	0.822	12:50:30.1	12:49:50.5	0	40s	-40	80 °	67 °
41	Tmp	132	1.538	12:51:43.5	12:51:13.8	0	30s	-30	79 °	71 °
42	Tmp	136	2.118	12:53:00.5	12:52:52.8	0	8s	-8	69 °	70 °
43	Tmp	139	2.933	12:54:44.5	12:54:45.9	0	1s	+1	21 °	69 °
44	Tmp	142	3.754	12:56:41.6	12:56:38.4	0	3s	-3	37 °	69 °
45	Tmp	147	5.242	12:59:53.7	13:00:11.6	0	18s	+18	74 °	69 °
46	Tmp	150	6.293	13:01:45.9	13:01:57.8	0	12s	+12	66 °	69 °
47	Tmp	153	7.383	13:03:42.3	13:04:01.2	0	19s	[+19]	64 °	68 °
48	Tmp	155	7.988	13:04:46.9	13:04:57.2	0	10s	+10	62 °	68 °
49	Tmp	157	8.696	13:05:57.0	13:06:05.5	0	9s	+9	65 °	68 °
50	Tmp	160	9.787	13:07:57.7	13:07:58.0	0	0s	0	2 °	68 °
51	Tmp	163	0.231	13:09:40.7	13:08:42.6	0	58s	-58	79 °	67 °
52	Tmp	173	2.395	13:14:37.5	13:14:51.8	0	14s	+14	65 °	67 °

PC	Tp	Trc	DistPC	Ideal	Passagem	Pen	Erro	Pontos	NoPC	AtePC
53	Tmp	175	2.856	13:15:44.7	13:15:55.1	0	10s	+10	62 °	67 °
54	Tmp	178	3.775	13:17:40.7	13:17:59.6	0	19s	[+19]	70 °	67 °
55	Tmp	182	5.426	13:20:40.9	13:20:45.2	0	4s	+4	61 °	67 °
56	Tmp	184	6.008	13:21:44.9	13:21:47.8	0	3s	+3	46 °	66 °
57	Tmp	188	7.858	13:24:42.0	13:24:53.9	0	12s	+12	67 °	66 °
58	Tmp	193	0.799	13:35:02.3	13:35:13.8	0	12s	+12	66 °	66 °
59	Tmp	197	1.627	13:38:05.6	13:37:31.0	0	35s	-35	79 °	66 °
60	Tmp	200	2.207	13:39:20.6	13:38:58.6	0	22s	-22	73 °	66 °
61	Tmp	203	2.760	13:40:34.7	13:40:15.2	0	20s	-20	71 °	66 °
62	Tmp	206	3.296	13:41:45.4	13:41:40.3	0	5s	-5	62 °	66 °
63	Tmp	215	4.840	13:45:12.7	13:45:16.3	0	4s	+4	48 °	66 °
64	Tmp	216	5.448	13:46:26.1	13:46:48.4	0	22s	[+22]	69 °	66 °
65	Tmp	219	6.053	13:48:20.1	13:48:25.9	0	6s	+6	52 °	66 °
66	Tmp	223	6.960	13:50:21.9	13:50:29.1	0	7s	+7	59 °	66 °
67	Tmp	225	7.088	13:50:43.3	13:50:48.5	0	5s	+5	50 °	66 °
68	Tmp	229	7.855	13:52:03.9	13:52:12.3	0	8s	+8	63 °	66 °
69	Tmp	231	8.176	13:52:39.8	13:52:50.1	0	10s	+10	65 °	67 °
70	Tmp	234	8.703	13:53:28.8	13:53:44.9	0	16s	+16	68 °	67 °
71	Tmp	239	10.517	13:56:32.0	13:56:39.4	0	7s	+7	56 °	67 °
72	Tmp	240	11.100	13:57:29.4	13:57:39.1	0	10s	+10	58 °	67 °
73	Tmp	242	11.832	13:58:51.0	13:59:10.9	0	20s	[+20]	65 °	67 °

Num	96	Pen	0	PCZ	2	Total PP	819	Col. Final	67°
-----	----	-----	---	-----	---	----------	-----	------------	-----






ITAIPAVA - RJ - Mitsubishi MotorSports 2024

Performance Individual

PC	Tp	Trc	DistPC	Ideal	Passagem	Pen	Erro	Pontos	NoPC	AtePC	PC	Tp	Trc	DistPC	Ideal	Passagem	Pen	Erro	Pontos	NoPC	AtePC										
N u m	97	97 / Raquel Macedo Vieira / Gustavo Salomão										53	Tmp	175	2.856	13:16:44.7	13:16:17.5	0	27s	-27	71°	66°									
		Cat / NL / Largada		LIGHT / 97 / 10:17:00								54	Tmp	178	3.775	13:18:40.7	13:18:27.6	0	13s	-13	69°	66°									
		Petrópolis-RJ				L200 triton sport hpe diesel 4x4						55	Tmp	182	5.426	13:21:40.9	13:21:39.8	0	1s	-1	22°	66°									
PC	Tp	Trc	DistPC	Ideal	Passagem	Pen	Erro	Pontos	NoPC	AtePC	PC	Tp	Trc	DistPC	Ideal	Passagem	Pen	Erro	Pontos	NoPC	AtePC										
1	Tmp	2	0.145	10:57:17.4	10:57:27.5	0	10s	[+10]	80°	61°	56	Tmp	184	6.008	13:22:44.9	13:22:44.2	0	1s	-1	25°	65°										
2	Tmp	7	1.215	10:59:28.7	10:59:44.8	0	16s	[+16]	77°	78°	57	Tmp	188	7.858	13:25:42.0	13:25:47.4	0	5s	+5	57°	65°										
3	Tmp	9	1.650	11:00:18.3	11:00:44.5	0	26s	[+26]	80°	79°	58	Tmp	193	0.799	13:36:02.3	13:36:10.4	0	8s	[+8]	62°	65°										
4	Tmp	13	2.577	11:02:12.1	11:02:21.3	0	9s	[+9]	63°	78°	59	Tmp	197	1.627	13:39:05.6	13:38:31.9	0	34s	-34	78°	65°										
5	Tmp	15	3.146	11:03:18.0	11:03:23.2	0	5s	[+5]	62°	71°	60	Tmp	200	2.207	13:40:20.6	13:40:08.1	0	13s	-13	68°	65°										
6	Tmp	16	3.540	11:03:58.7	11:03:57.6	0	1s	-1	26°	68°	61	Tmp	203	2.760	13:41:34.7	13:41:37.0	0	2s	+2	35°	65°										
7	Tmp	19	4.155	11:05:07.3	11:05:02.2	0	5s	-5	58°	67°	62	Tmp	206	3.296	13:42:45.4	13:42:44.9	0	1s	-1	19°	65°										
8	Tmp	21	4.479	11:05:46.8	11:05:40.2	0	7s	-7	65°	67°	63	Tmp	215	4.840	13:46:12.7	13:46:07.2	0	6s	-6	56°	65°										
9	Tmp	25	5.157	11:07:08.5	11:07:05.2	0	3s	-3	41°	65°	64	Tmp	216	5.448	13:47:26.1	13:47:26.0	0	0s	0	9°	65°										
10	Tmp	29	5.749	11:08:36.6	11:08:25.8	0	11s	-11	65°	64°	65	Tmp	219	6.053	13:49:20.1	13:48:54.7	0	25s	-25	70°	65°										
11	Tmp	31	6.188	11:09:38.7	11:09:26.4	0	12s	-12	66°	64°	66	Tmp	223	6.960	13:51:21.9	13:51:05.8	0	16s	-16	70°	65°										
12	Tmp	35	7.069	11:12:27.9	11:11:55.6	0	32s	-32	76°	65°	67	Tmp	225	7.088	13:51:43.3	13:51:28.2	0	15s	-15	69°	65°										
13	Tmp	37	7.643	11:13:43.5	11:13:34.7	0	9s	-9	54°	66°	68	Tmp	229	7.855	13:53:03.9	13:53:05.6	0	2s	+2	31°	65°										
14	Tmp	40	8.152	11:15:01.1	11:14:59.0	0	2s	-2	31°	65°	69	Tmp	231	8.176	13:53:39.8	13:53:42.7	0	3s	+3	44°	65°										
15	Tmp	42	8.467	11:15:40.4	11:15:35.1	0	5s	-5	48°	63°	70	Tmp	234	8.703	13:54:28.8	13:54:31.1	0	2s	+2	32°	65°										
16	Tmp	44	8.814	11:16:19.2	11:16:17.5	0	2s	-2	25°	61°	71	Tmp	239	10.517	13:57:32.0	13:57:26.7	0	5s	-5	45°	65°										
17	Tmp	46	9.509	11:17:46.2	11:17:42.4	0	4s	-4	44°	59°	72	Tmp	240	11.100	13:58:29.4	13:58:29.5	0	0s	0	6°	65°										
18	Tmp	50	10.059	11:19:11.9	11:18:57.6	0	14s	-14	68°	60°	73	Tmp	242	11.832	13:59:51.0	13:59:48.0	0	3s	-3	34°	65°										
19	Tmp	53	10.374	11:19:49.8	11:19:40.0	0	10s	-10	64°	62°	<table border="1"> <tr> <td>Num</td><td>97</td><td>Pen</td><td>0</td><td>PCZ</td><td>6</td><td>Total PP</td><td>692</td><td>Col. Final</td><td>65°</td> </tr> </table>											Num	97	Pen	0	PCZ	6	Total PP	692	Col. Final	65°
Num	97	Pen	0	PCZ	6	Total PP	692	Col. Final	65°																						
20	Tmp	57	10.990	11:21:22.6	11:21:08.7	0	14s	-14	67°	62°																					
21	Tmp	59	11.410	11:22:35.6	11:22:19.9	0	16s	-16	70°	64°																					
22	Tmp	62	12.025	11:24:16.0	11:24:10.0	0	6s	-6	49°	64°																					
23	Tmp	69	0.508	12:13:54.1	12:13:54.2	0	0s	0	11°	61°																					
24	Tmp	70	0.904	12:14:28.4	12:14:29.5	0	1s	+1	31°	60°																					
25	Tmp	75	1.739	12:15:50.3	12:15:49.1	0	1s	-1	31°	59°																					
26	Tmp	78	2.297	12:16:51.1	12:16:45.1	0	6s	-6	59°	57°																					
27	Tmp	80	2.948	12:17:57.8	12:17:49.9	0	8s	-8	67°	56°																					
28	Tmp	81	3.474	12:18:48.6	12:18:45.5	0	3s	-3	54°	56°																					
29	Tmp	83	4.277	12:20:10.4	12:20:09.2	0	1s	-1	22°	55°																					
30	Tmp	86	4.782	12:21:04.9	12:20:59.8	0	5s	-5	62°	55°																					
31	Tmp	88	5.255	12:22:00.8	12:21:50.9	0	10s	-10	66°	57°																					
32	Tmp	96	6.245	12:24:22.9	12:23:59.8	0	23s	-23	78°	59°																					
33	Tmp	98	6.680	12:25:18.3	12:24:59.4	0	19s	-19	77°	60°																					
34	Tmp	103	1.275	12:34:18.8	12:33:07.7	0	1m11s	-71	77°	66°																					
35	Tmp	104	1.834	12:35:32.1	12:34:24.1	0	1m08s	-68	79°	67°																					
36	Tmp	110	2.781	12:37:12.4	12:36:36.7	0	36s	-36	75°	68°																					
37	Tmp	115	3.786	12:39:03.4	12:39:03.1	0	0s	0	10°	68°																					
38	Tmp	116	4.192	12:39:42.8	12:39:46.2	0	3s	+3	47°	67°																					
39	Tmp	119	6.172	12:43:09.7	12:43:23.7	0	14s	[+14]	65°	66°																					
40	Tmp	129	0.822	12:51:30.1	12:51:29.8	0	0s	0	14°	63°																					
41	Tmp	132	1.538	12:52:43.5	12:52:45.4	0	2s	+2	47°	63°																					
42	Tmp	136	2.118	12:54:00.5	12:53:55.1	0	5s	-5	59°	64°																					
43	Tmp	139	2.933	12:55:44.5	12:55:34.9	0	10s	-10	75°	64°																					
44	Tmp	142	3.754	12:57:41.6	12:57:29.4	0	12s	-12	72°	64°																					
45	Tmp	147	5.242	13:00:53.7	13:00:55.1	0	1s	+1	22°	64°																					
46	Tmp	150	6.293	13:02:45.9	13:02:50.0	0	4s	+4	49°	64°																					
47	Tmp	153	7.383	13:04:42.3	13:04:50.7	0	8s	[+8]	56°	64°																					
48	Tmp	155	7.988	13:05:46.9	13:05:47.3	0	0s	0	3°	64°																					
49	Tmp	157	8.696	13:06:57.0	13:06:55.9	0	1s	-1	16°	64°																					
50	Tmp	160	9.787	13:08:57.7	13:08:55.3	0	2s	-2	25°	64°																					
51	Tmp	163	0.231	13:10:40.7	13:09:49.5	0	51s	-51	76°	64°																					
52	Tmp	173	2.395	13:15:37.5	13:15:15.1	0	22s	-22	70°	65°																					






ITAIPAVA - RJ - Mitsubishi MotorSports 2024

Performance Individual

PC	Tp	Trc	DistPC	Ideal	Passagem	Pen	Erro	Pontos	NoPC	AtePC	PC	Tp	Trc	DistPC	Ideal	Passagem	Pen	Erro	Pontos	NoPC	AtePC										
N u m	98	98 / Ronildo Duarte da Silva / Raphael Gomes Duarte da Silva																													
		Cat / NL / Largada		LIGHT / 98 / 10:18:00																											
		Queimados-RJ									L200 TRITON SPORT HPE																				
PC	Tp	Trc	DistPC	Ideal	Passagem	Pen	Erro	Pontos	NoPC	AtePC	PC	Tp	Trc	DistPC	Ideal	Passagem	Pen	Erro	Pontos	NoPC	AtePC										
1	Tmp	2	0.145	10:58:17.4	10:58:02.2	0	15s	-15	83°	91°	53	Tmp	175	2.856	13:17:44.7	13:17:44.0	0	1s	-1	16°	21°										
2	Tmp	7	1.215	11:00:28.7	11:00:29.8	0	1s	+1	29°	81°	54	Tmp	178	3.775	13:19:40.7	13:19:40.8	0	0s	0	7°	20°										
3	Tmp	9	1.650	11:01:18.3	11:01:22.6	0	4s	+4	55°	72°	55	Tmp	182	5.426	13:22:40.9	13:22:39.5	0	1s	-1	21°	20°										
4	Tmp	13	2.577	11:03:12.1	11:03:12.5	0	0s	0	6°	60°	56	Tmp	184	6.008	13:23:44.9	13:23:43.2	0	2s	-2	37°	20°										
5	Tmp	15	3.146	11:04:18.0	11:04:18.8	0	1s	+1	22°	56°	57	Tmp	188	7.858	13:26:42.0	13:26:40.7	0	1s	-1	21°	20°										
6	Tmp	16	3.540	11:04:58.7	11:04:56.0	0	3s	-3	51°	54°	58	Tmp	193	0.799	13:37:02.3	13:37:05.6	0	3s	+3	48°	20°										
7	Tmp	19	4.155	11:06:07.3	11:06:07.7	0	0s	0	7°	49°	59	Tmp	197	1.627	13:40:05.6	13:40:13.5	0	8s	[+8]	55°	20°										
8	Tmp	21	4.479	11:06:46.8	11:06:48.2	0	1s	+1	17°	46°	60	Tmp	200	2.207	13:41:20.6	13:41:28.4	0	8s	[+8]	64°	20°										
9	Tmp	25	5.157	11:08:08.5	11:08:10.7	0	2s	+2	32°	43°	61	Tmp	203	2.760	13:42:34.7	13:42:40.7	0	6s	+6	61°	20°										
10	Tmp	29	5.749	11:09:36.6	11:09:33.9	0	3s	-3	36°	40°	62	Tmp	206	3.296	13:43:45.4	13:43:50.6	0	5s	+5	61°	20°										
11	Tmp	31	6.188	11:10:38.7	11:10:36.3	0	2s	-2	30°	40°	63	Tmp	215	4.840	13:47:12.7	13:47:22.0	0	9s	[+9]	65°	20°										
12	Tmp	35	7.069	11:13:27.9	11:13:25.0	0	3s	-3	43°	37°	64	Tmp	216	5.448	13:48:26.1	13:48:35.4	0	9s	[+9]	62°	21°										
13	Tmp	37	7.643	11:14:43.5	11:14:45.3	0	2s	+2	30°	37°	65	Tmp	219	6.053	13:50:20.1	13:50:28.4	0	8s	[+8]	55°	23°										
14	Tmp	40	8.152	11:16:01.1	11:16:02.2	0	1s	+1	17°	35°	66	Tmp	223	6.960	13:52:21.9	13:52:31.2	0	9s	[+9]	63°	23°										
15	Tmp	42	8.467	11:16:40.4	11:16:43.6	0	3s	+3	36°	32°	67	Tmp	225	7.088	13:52:43.3	13:52:52.9	0	10s	[+10]	63°	25°										
16	Tmp	44	8.814	11:17:19.2	11:17:22.4	0	3s	+3	39°	31°	68	Tmp	229	7.855	13:54:03.9	13:54:10.6	0	7s	+7	60°	26°										
17	Tmp	46	9.509	11:18:46.2	11:18:43.2	0	3s	-3	34°	30°	69	Tmp	231	8.176	13:54:39.8	13:54:46.7	0	7s	+7	60°	29°										
18	Tmp	50	10.059	11:20:11.9	11:20:13.2	0	1s	+1	11°	30°	70	Tmp	234	8.703	13:55:28.8	13:55:35.5	0	7s	+7	61°	30°										
19	Tmp	53	10.374	11:20:49.8	11:20:52.5	0	3s	+3	39°	30°	71	Tmp	239	10.517	13:58:32.0	13:58:38.6	0	7s	+7	55°	29°										
20	Tmp	57	10.990	11:22:22.6	11:22:23.7	0	1s	+1	11°	29°	72	Tmp	240	11.100	13:59:29.4	13:59:37.6	0	8s	+8	54°	30°										
21	Tmp	59	11.410	11:23:35.6	11:23:39.6	0	4s	+4	35°	27°	73	Tmp	242	11.832	14:00:51.0	14:00:56.4	0	5s	+5	41°	30°										
22	Tmp	62	12.025	11:25:16.0	11:25:25.6	0	10s	[+10]	65°	26°	<table border="1"> <tr> <td>Num</td><td>98</td><td>Pen</td><td>0</td><td>PCZ</td><td>7</td><td>Total PP</td><td>168</td><td>Col. Final</td><td>30°</td></tr> </table>											Num	98	Pen	0	PCZ	7	Total PP	168	Col. Final	30°
Num	98	Pen	0	PCZ	7	Total PP	168	Col. Final	30°																						
23	Tmp	69	0.508	12:14:54.1	12:14:53.1	0	1s	-1	34°	26°																					
24	Tmp	70	0.904	12:15:28.4	12:15:27.9	0	1s	-1	30°	26°																					
25	Tmp	75	1.739	12:16:50.3	12:16:49.1	0	1s	-1	30°	26°																					
26	Tmp	78	2.297	12:17:51.1	12:17:50.1	0	1s	-1	28°	26°																					
27	Tmp	80	2.948	12:18:57.8	12:18:56.2	0	2s	-2	47°	26°																					
28	Tmp	81	3.474	12:19:48.6	12:19:49.7	0	1s	+1	27°	26°																					
29	Tmp	83	4.277	12:21:10.4	12:21:11.5	0	1s	+1	21°	26°																					
30	Tmp	86	4.782	12:22:04.9	12:22:04.0	0	1s	-1	24°	26°																					
31	Tmp	88	5.255	12:23:00.8	12:22:57.8	0	3s	-3	30°	25°																					
32	Tmp	96	6.245	12:25:22.9	12:25:23.6	0	1s	+1	16°	26°																					
33	Tmp	98	6.680	12:26:18.3	12:26:15.8	0	3s	-3	51°	27°																					
34	Tmp	103	1.275	12:35:18.8	12:35:19.9	0	1s	+1	25°	24°																					
35	Tmp	104	1.834	12:36:32.1	12:36:32.0	0	0s	0	8°	24°																					
36	Tmp	110	2.781	12:38:12.4	12:38:14.0	0	2s	+2	36°	24°																					
37	Tmp	115	3.786	12:40:03.4	12:40:04.1	0	1s	+1	22°	24°																					
38	Tmp	116	4.192	12:40:42.8	12:40:43.8	0	1s	+1	24°	24°																					
39	Tmp	119	6.172	12:44:09.7	12:44:09.8	0	0s	0	5°	23°																					
40	Tmp	129	0.822	12:52:30.1	12:52:31.4	0	1s	+1	39°	24°																					
41	Tmp	132	1.538	12:53:43.5	12:53:42.6	0	1s	-1	32°	24°																					
42	Tmp	136	2.118	12:55:00.5	12:55:01.8	0	1s	+1	29°	24°																					
43	Tmp	139	2.933	12:56:44.5	12:56:43.5	0	1s	-1	20°	24°																					
44	Tmp	142	3.754	12:58:41.6	12:58:37.1	0	5s	-5	55°	24°																					
45	Tmp	147	5.242	13:01:53.7	13:01:48.8	0	5s	-5	51°	24°																					
46	Tmp	150	6.293	13:03:45.9	13:03:45.7	0	0s	0	3°	23°																					
47	Tmp	153	7.383	13:05:42.3	13:05:40.1	0	2s	-2	24°	22°																					
48	Tmp	155	7.988	13:06:46.9	13:06:44.0	0	3s	-3	38°	22°																					
49	Tmp	157	8.696	13:07:57.0	13:07:54.3	0	3s	-3	41°	22°																					
50	Tmp	160	9.787	13:09:57.7	13:09:50.9	0	7s	-7	53°	22°																					
51	Tmp	163	0.231	13:11:40.7	13:11:42.9	0	2s	+2	42°	22°																					
52	Tmp	173	2.395	13:16:37.5	13:16:37.3	0	0s	0	8°	21°																					





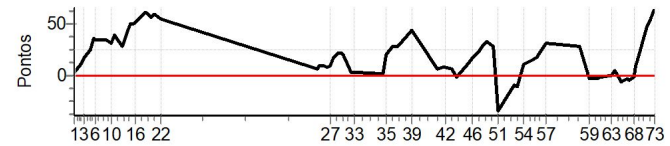
ITAIPAVA - RJ - Mitsubishi MotorSports 2024

Performance Individual

PC	Tp	Trc	DistPC	Ideal	Passagem	Pen	Erro	Pontos	NoPC	AtePC
N u m	99	99 / Alessandra Coelho Morais / Gustavo Martins de Morais								
		Cat / NL / Largada		LIGHT / 99 / 10:19:00						
		Belo Horizonte-MG				ECLIPSE CROSS HPE-S 1.5T S-AWC				
PC	Tp	Trc	DistPC	Ideal	Passagem	Pen	Erro	Pontos	NoPC	AtePC
1	Tmp	2	0.145	10:59:17.4	10:59:20.5	0	3s	+3	54 °	37 °
2	Tmp	7	1.215	11:01:28.7	11:01:39.8	0	11s	+11	72 °	58 °
3	Tmp	9	1.650	11:02:18.3	11:02:35.0	0	17s	+17	76 °	71 °
4	Tmp	13	2.577	11:04:12.1	11:04:36.2	0	24s	+24	80 °	73 °
5	Tmp	15	3.146	11:05:18.0	11:05:53.8	0	36s	+36	84 °	75 °
6	Tmp	16	3.540	11:05:58.7	11:06:32.1	0	33s	+33	85 °	79 °
7	Tmp	19	4.155	11:07:07.3	11:07:40.0	0	33s	+33	83 °	78 °
8	Tmp	21	4.479	11:07:46.8	11:08:20.1	0	33s	+33	83 °	80 °
9	Tmp	25	5.157	11:09:08.5	11:09:42.2	0	34s	+34	82 °	81 °
10	Tmp	29	5.749	11:10:36.6	11:11:07.7	0	31s	+31	83 °	82 °
11	Tmp	31	6.188	11:11:38.7	11:12:16.3	0	38s	+38	85 °	82 °
12	Tmp	35	7.069	11:14:27.9	11:14:56.2	0	28s	+28	71 °	83 °
13	Tmp	37	7.643	11:15:43.5	11:16:25.9	0	42s	+42	84 °	83 °
14	Tmp	40	8.152	11:17:01.1	11:17:51.1	0	50s	+50	85 °	83 °
15	Tmp	42	8.467	11:17:40.4	11:18:30.7	0	50s	+50	85 °	84 °
16	Tmp	44	8.814	11:18:19.2	11:19:10.5	0	51s	+51	86 °	85 °
17	Tmp	46	9.509	11:19:46.2	11:20:41.3	0	55s	[+55]	86 °	85 °
18	Tmp	50	10.059	11:21:11.9	11:22:11.8	0	1m00s	[+60]	85 °	83 °
19	Tmp	53	10.374	11:21:49.8	11:22:50.9	0	1m01s	[+61]	86 °	83 °
20	Tmp	57	10.990	11:23:22.6	11:24:19.0	0	56s	[+56]	84 °	85 °
21	Tmp	59	11.410	11:24:35.6	11:25:33.7	0	58s	[+58]	83 °	85 °
22	Tmp	62	12.025	11:26:16.0	11:27:10.3	0	54s	[+54]	81 °	83 °
23	Tmp	69	0.508	12:15:54.1	12:15:59.1	0	5s	+5	63 °	83 °
24	Tmp	70	0.904	12:16:28.4	12:16:36.1	0	8s	+8	68 °	82 °
25	Tmp	75	1.739	12:17:50.3	12:17:58.2	0	8s	+8	65 °	82 °
26	Tmp	78	2.297	12:18:51.1	12:18:57.9	0	7s	+7	62 °	80 °
27	Tmp	80	2.948	12:19:57.8	12:20:06.9	0	9s	+9	70 °	77 °
28	Tmp	81	3.474	12:20:48.6	12:21:04.4	0	16s	+16	75 °	78 °
29	Tmp	83	4.277	12:22:10.4	12:22:32.5	0	22s	+22	74 °	78 °
30	Tmp	86	4.782	12:23:04.9	12:23:25.5	0	21s	+21	76 °	78 °
31	Tmp	88	5.255	12:24:00.8	12:24:20.1	0	19s	+19	73 °	78 °
32	Tmp	96	6.245	12:26:22.9	12:26:26.1	0	3s	+3	46 °	78 °
33	Tmp	98	6.680	12:27:18.3	12:27:21.6	0	3s	+3	50 °	77 °
34	Tmp	103	1.275	12:36:18.8	12:36:20.0	0	1s	+1	24 °	76 °
35	Tmp	104	1.834	12:37:32.1	12:37:51.5	0	19s	+19	68 °	76 °
36	Tmp	110	2.781	12:39:12.4	12:39:40.6	0	28s	+28	70 °	76 °
37	Tmp	115	3.786	12:41:03.4	12:41:31.6	0	28s	+28	74 °	76 °
38	Tmp	116	4.192	12:41:42.8	12:42:14.2	0	31s	+31	76 °	74 °
39	Tmp	119	6.172	12:45:09.7	12:45:52.6	0	43s	+43	77 °	75 °
40	Tmp	129	0.822	12:53:30.1	12:53:35.4	0	5s	+5	65 °	75 °
41	Tmp	132	1.538	12:54:43.5	12:54:50.3	0	7s	+7	68 °	75 °
42	Tmp	136	2.118	12:56:00.5	12:56:07.6	0	7s	+7	66 °	75 °
43	Tmp	139	2.933	12:57:44.5	12:57:50.6	0	6s	+6	68 °	75 °
44	Tmp	142	3.754	12:59:41.6	12:59:39.5	0	2s	-2	24 °	75 °
45	Tmp	147	5.242	13:02:53.7	13:03:04.1	0	10s	+10	64 °	75 °
46	Tmp	150	6.293	13:04:45.9	13:05:03.3	0	17s	+17	71 °	75 °
47	Tmp	153	7.383	13:06:42.3	13:07:05.6	0	23s	+23	68 °	75 °
48	Tmp	155	7.988	13:07:46.9	13:08:15.2	0	28s	+28	74 °	75 °
49	Tmp	157	8.696	13:08:57.0	13:09:29.3	0	32s	+32	75 °	75 °
50	Tmp	160	9.787	13:10:57.7	13:11:25.1	0	27s	+27	73 °	75 °
51	Tmp	163	0.231	13:12:40.7	13:12:06.1	0	35s	-35	72 °	75 °
52	Tmp	173	2.395	13:17:37.5	13:17:27.3	0	10s	-10	63 °	73 °

PC	Tp	Trc	DistPC	Ideal	Passagem	Pen	Erro	Pontos	NoPC	AtePC
53	Tmp	175	2.856	13:18:44.7	13:18:32.4	0	12s	-12	63 °	72 °
54	Tmp	178	3.775	13:20:40.7	13:20:50.3	0	10s	+10	65 °	72 °
55	Tmp	182	5.426	13:23:40.9	13:23:55.6	0	15s	+15	71 °	72 °
56	Tmp	184	6.008	13:24:44.9	13:25:01.8	0	17s	+17	71 °	71 °
57	Tmp	188	7.858	13:27:42.0	13:28:12.6	0	31s	+31	74 °	71 °
58	Tmp	193	0.799	13:38:02.3	13:38:29.1	0	27s	+27	73 °	71 °
59	Tmp	197	1.627	13:41:05.6	13:41:02.0	0	4s	-4	44 °	71 °
60	Tmp	200	2.207	13:42:20.6	13:42:16.7	0	4s	-4	58 °	71 °
61	Tmp	203	2.760	13:43:34.7	13:43:31.9	0	3s	-3	47 °	70 °
62	Tmp	206	3.296	13:44:45.4	13:44:43.2	0	2s	-2	41 °	70 °
63	Tmp	215	4.840	13:48:12.7	13:48:13.0	0	0s	0	5 °	69 °
64	Tmp	216	5.448	13:49:26.1	13:49:30.0	0	4s	+4	49 °	69 °
65	Tmp	219	6.053	13:51:20.1	13:51:12.8	0	7s	-7	54 °	69 °
66	Tmp	223	6.960	13:53:21.9	13:53:18.0	0	4s	-4	40 °	69 °
67	Tmp	225	7.088	13:53:43.3	13:53:38.4	0	5s	-5	49 °	69 °
68	Tmp	229	7.855	13:55:03.9	13:55:02.0	0	2s	-2	30 °	69 °
69	Tmp	231	8.176	13:55:39.8	13:55:48.8	0	9s	+9	62 °	69 °
70	Tmp	234	8.703	13:56:28.8	13:56:42.8	0	14s	+14	65 °	69 °
71	Tmp	239	10.517	13:59:32.0	14:00:19.2	0	47s	+47	73 °	69 °
72	Tmp	240	11.100	14:00:29.4	14:01:21.1	0	52s	[+52]	75 °	69 °
73	Tmp	242	11.832	14:01:51.0	14:02:56.1	0	1m05s	[+65]	79 °	69 °

Num	99	Pen	0	PCZ	1	Total PP	1211	Col. Final	69°
-----	----	-----	---	-----	---	----------	------	------------	-----





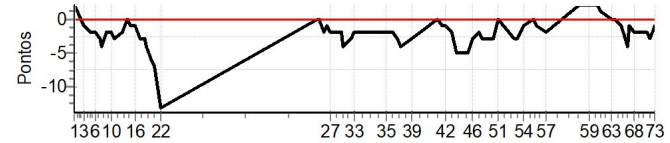
ITAIPAVA - RJ - Mitsubishi MotorSports 2024

Performance Individual

PC	Tp	Trc	DistPC	Ideal	Passagem	Pen	Erro	Pontos	NoPC	AtePC
N u m	100	100 / Rogerio Pacheco de Moraes / Luciane Correa Bernardes								
		Cat / NL / Largada LIGHT / 100 / 10:20:00								
		Rio de Janeiro-RJ L200 TRITON OUTDOOR GLX 2.4 D 4								
PC	Tp	Trc	DistPC	Ideal	Passagem	Pen	Erro	Pontos	NoPC	AtePC
1	Tmp	2	0.145	11:00:17.4	11:00:19.3	0	2s	[+2]	41°	26°
2	Tmp	7	1.215	11:02:28.7	11:02:28.5	0	0s	0	6°	8°
3	Tmp	9	1.650	11:03:18.3	11:03:17.4	0	1s	-1	23°	11°
4	Tmp	13	2.577	11:05:12.1	11:05:10.4	0	2s	-2	33°	20°
5	Tmp	15	3.146	11:06:18.0	11:06:15.8	0	2s	-2	42°	21°
6	Tmp	16	3.540	11:06:58.7	11:06:57.1	0	2s	-2	41°	28°
7	Tmp	19	4.155	11:08:07.3	11:08:04.3	0	3s	-3	45°	34°
8	Tmp	21	4.479	11:08:46.8	11:08:42.7	0	4s	-4	53°	37°
9	Tmp	25	5.157	11:10:08.5	11:10:06.9	0	2s	-2	31°	35°
10	Tmp	29	5.749	11:11:36.6	11:11:34.3	0	2s	-2	24°	31°
11	Tmp	31	6.188	11:12:38.7	11:12:35.8	0	3s	-3	39°	34°
12	Tmp	35	7.069	11:15:27.9	11:15:26.3	0	2s	-2	38°	33°
13	Tmp	37	7.643	11:16:43.5	11:16:43.7	0	0s	0	4°	31°
14	Tmp	40	8.152	11:18:01.1	11:17:59.7	0	1s	-1	16°	27°
15	Tmp	42	8.467	11:18:40.4	11:18:39.4	0	1s	-1	15°	26°
16	Tmp	44	8.814	11:19:19.2	11:19:18.7	0	1s	-1	14°	26°
17	Tmp	46	9.509	11:20:46.2	11:20:43.2	0	3s	-3	33°	27°
18	Tmp	50	10.059	11:22:11.9	11:22:08.9	0	3s	-3	30°	27°
19	Tmp	53	10.374	11:22:49.8	11:22:46.0	0	4s	-4	44°	27°
20	Tmp	57	10.990	11:24:22.6	11:24:17.0	0	6s	-6	49°	27°
21	Tmp	59	11.410	11:25:35.6	11:25:28.6	0	7s	-7	52°	29°
22	Tmp	62	12.025	11:27:16.0	11:27:03.0	0	13s	-13	70°	32°
23	Tmp	69	0.508	12:16:54.1	12:16:54.3	0	0s	0	10°	31°
24	Tmp	70	0.904	12:17:28.4	12:17:28.2	0	0s	0	17°	31°
25	Tmp	75	1.739	12:18:50.3	12:18:48.8	0	2s	-2	50°	31°
26	Tmp	78	2.297	12:19:51.1	12:19:50.0	0	1s	-1	27°	31°
27	Tmp	80	2.948	12:20:57.8	12:20:56.2	0	2s	-2	46°	31°
28	Tmp	81	3.474	12:21:48.6	12:21:46.6	0	2s	-2	43°	31°
29	Tmp	83	4.277	12:23:10.4	12:23:08.7	0	2s	-2	42°	31°
30	Tmp	86	4.782	12:24:04.9	12:24:02.7	0	2s	-2	42°	31°
31	Tmp	88	5.255	12:25:00.8	12:24:56.4	0	4s	-4	43°	33°
32	Tmp	96	6.245	12:27:22.9	12:27:20.1	0	3s	-3	45°	33°
33	Tmp	98	6.680	12:28:18.3	12:28:16.1	0	2s	-2	42°	32°
34	Tmp	103	1.275	12:37:18.8	12:37:17.3	0	2s	-2	34°	30°
35	Tmp	104	1.834	12:38:32.1	12:38:30.0	0	2s	-2	39°	30°
36	Tmp	110	2.781	12:40:12.4	12:40:10.2	0	2s	-2	35°	30°
37	Tmp	115	3.786	12:42:03.4	12:42:00.6	0	3s	-3	49°	31°
38	Tmp	116	4.192	12:42:42.8	12:42:39.3	0	4s	-4	53°	31°
39	Tmp	119	6.172	12:46:09.7	12:46:06.3	0	3s	-3	41°	31°
40	Tmp	129	0.822	12:54:30.1	12:54:30.1	0	0s	0	13°	30°
41	Tmp	132	1.538	12:55:43.5	12:55:42.7	0	1s	-1	31°	33°
42	Tmp	136	2.118	12:57:00.5	12:56:59.8	0	1s	-1	28°	33°
43	Tmp	139	2.933	12:58:44.5	12:58:42.3	0	2s	-2	42°	33°
44	Tmp	142	3.754	13:00:41.6	13:00:36.8	0	5s	-5	54°	33°
45	Tmp	147	5.242	13:03:53.7	13:03:48.6	0	5s	-5	50°	33°
46	Tmp	150	6.293	13:05:45.9	13:05:42.6	0	3s	-3	46°	33°
47	Tmp	153	7.383	13:07:42.3	13:07:39.9	0	2s	-2	23°	33°
48	Tmp	155	7.988	13:08:46.9	13:08:44.4	0	3s	-3	37°	33°
49	Tmp	157	8.696	13:09:57.0	13:09:53.8	0	3s	-3	40°	33°
50	Tmp	160	9.787	13:11:57.7	13:11:54.4	0	3s	-3	32°	33°
51	Tmp	163	0.231	13:13:40.7	13:13:40.4	0	0s	0	8°	34°
52	Tmp	173	2.395	13:18:37.5	13:18:34.8	0	3s	-3	43°	34°

PC	Tp	Trc	DistPC	Ideal	Passagem	Pen	Erro	Pontos	NoPC	AtePC
53	Tmp	175	2.856	13:19:44.7	13:19:41.7	0	3s	-3	42°	33°
54	Tmp	178	3.775	13:21:40.7	13:21:39.7	0	1s	-1	28°	32°
55	Tmp	182	5.426	13:24:40.9	13:24:40.6	0	0s	0	3°	32°
56	Tmp	184	6.008	13:25:44.9	13:25:43.7	0	1s	-1	24°	32°
57	Tmp	188	7.858	13:28:42.0	13:28:40.4	0	2s	-2	34°	32°
58	Tmp	193	0.799	13:39:02.3	13:39:04.0	0	2s	[+2]	43°	32°
59	Tmp	197	1.627	13:42:05.6	13:42:07.9	0	2s	[+2]	28°	32°
60	Tmp	200	2.207	13:43:20.6	13:43:22.6	0	2s	[+2]	41°	32°
61	Tmp	203	2.760	13:44:34.7	13:44:37.0	0	2s	[+2]	34°	32°
62	Tmp	206	3.296	13:45:45.4	13:45:46.4	0	1s	[+1]	18°	31°
63	Tmp	215	4.840	13:49:12.7	13:49:12.8	0	0s	0	4°	31°
64	Tmp	216	5.448	13:50:26.1	13:50:25.7	0	0s	0	8°	29°
65	Tmp	219	6.053	13:52:20.1	13:52:19.0	0	1s	-1	11°	29°
66	Tmp	223	6.960	13:54:21.9	13:54:18.0	0	4s	-4	39°	30°
67	Tmp	225	7.088	13:54:43.3	13:54:42.8	0	1s	-1	13°	29°
68	Tmp	229	7.855	13:56:03.9	13:56:01.6	0	2s	-2	29°	28°
69	Tmp	231	8.176	13:56:39.8	13:56:37.7	0	2s	-2	33°	27°
70	Tmp	234	8.703	13:57:28.8	13:57:26.6	0	2s	-2	31°	26°
71	Tmp	239	10.517	14:00:32.0	14:00:30.3	0	2s	-2	29°	27°
72	Tmp	240	11.100	14:01:29.4	14:01:26.1	0	3s	-3	38°	27°
73	Tmp	242	11.832	14:02:51.0	14:02:50.1	0	1s	-1	11°	27°

Num	100	Pen	0	PCZ	9	Total PP	154	Col. Final	27°
-----	-----	-----	---	-----	---	----------	-----	------------	-----


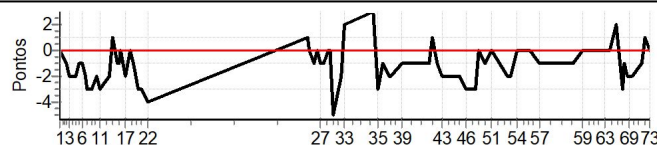




ITAIPAVA - RJ - Mitsubishi MotorSports 2024

Performance Individual

PC	Tp	Trc	DistPC	Ideal	Passagem	Pen	Erro	Pontos	NoPC	AtePC	PC	Tp	Trc	DistPC	Ideal	Passagem	Pen	Erro	Pontos	NoPC	AtePC				
N u m	101	101 / Antonio de Paulo do Nascimento / João Pedro Santos Nascimento										53	Tmp	175	2.856	13:20:44.7	13:20:43.1	0	2s	-2	31°	17°			
		Cat / NL / Largada		LIGHT / 101 / 10:21:00								54	Tmp	178	3.775	13:22:40.7	13:22:40.3	0	0s	0	6°	17°			
		13°					Belo Horizonte-MG					PAJERO TR4 FLEX 2.0 4X4 AT 5P					55	Tmp	182	5.426	13:25:40.9	13:25:40.9	0	0s	0
PC	Tp	Trc	DistPC	Ideal	Passagem	Pen	Erro	Pontos	NoPC	AtePC	56	Tmp	184	6.008	13:26:44.9	13:26:45.2	0	0s	0	3°	17°				
1	Tmp	2	0.145	11:01:17.4	11:01:17.8	0	0s	0	8°	8°	57	Tmp	188	7.858	13:29:42.0	13:29:41.5	0	1s	-1	20°	17°				
2	Tmp	7	1.215	11:03:28.7	11:03:27.8	0	1s	-1	28°	19°	58	Tmp	193	0.799	13:40:02.3	13:40:01.2	0	1s	-1	31°	17°				
3	Tmp	9	1.650	11:04:18.3	11:04:15.9	0	2s	-2	36°	33°	59	Tmp	197	1.627	13:43:05.6	13:43:05.5	0	0s	0	7°	17°				
4	Tmp	13	2.577	11:06:12.1	11:06:10.2	0	2s	-2	32°	30°	60	Tmp	200	2.207	13:44:20.6	13:44:20.6	0	0s	0	5°	17°				
5	Tmp	15	3.146	11:07:18.0	11:07:17.1	0	1s	-1	21°	27°	61	Tmp	203	2.760	13:45:34.7	13:45:35.1	0	0s	0	6°	17°				
6	Tmp	16	3.540	11:07:58.7	11:07:58.1	0	1s	-1	25°	27°	62	Tmp	206	3.296	13:46:45.4	13:46:45.0	0	0s	0	7°	17°				
7	Tmp	19	4.155	11:09:07.3	11:09:05.4	0	2s	-2	36°	25°	63	Tmp	215	4.840	13:50:12.7	13:50:12.9	0	0s	0	3°	17°				
8	Tmp	21	4.479	11:09:46.8	11:09:43.4	0	3s	-3	46°	33°	64	Tmp	216	5.448	13:51:26.1	13:51:26.1	0	0s	0	7°	15°				
9	Tmp	25	5.157	11:11:08.5	11:11:05.8	0	3s	-3	40°	30°	65	Tmp	219	6.053	13:53:20.1	13:53:22.1	0	2s	[+2]	27°	13°				
10	Tmp	29	5.749	11:12:36.6	11:12:34.3	0	2s	-2	23°	27°	66	Tmp	223	6.960	13:55:21.9	13:55:18.6	0	3s	-3	34°	14°				
11	Tmp	31	6.188	11:13:38.7	11:13:36.0	0	3s	-3	38°	32°	67	Tmp	225	7.088	13:55:43.3	13:55:42.0	0	1s	-1	12°	13°				
12	Tmp	35	7.069	11:16:27.9	11:16:25.8	0	2s	-2	37°	32°	68	Tmp	229	7.855	13:57:03.9	13:57:01.7	0	2s	-2	28°	13°				
13	Tmp	37	7.643	11:17:43.5	11:17:44.4	0	1s	[+1]	22°	29°	69	Tmp	231	8.176	13:57:39.8	13:57:38.3	0	2s	-2	32°	13°				
14	Tmp	40	8.152	11:19:01.1	11:18:59.7	0	1s	-1	15°	26°	70	Tmp	234	8.703	13:58:28.8	13:58:27.0	0	2s	-2	30°	14°				
15	Tmp	42	8.467	11:19:40.4	11:19:39.3	0	1s	-1	14°	25°	71	Tmp	239	10.517	14:01:32.0	14:01:30.7	0	1s	-1	21°	15°				
16	Tmp	44	8.814	11:20:19.2	11:20:18.8	0	0s	0	4°	25°	72	Tmp	240	11.100	14:02:29.4	14:02:30.6	0	1s	[+1]	16°	13°				
17	Tmp	46	9.509	11:21:46.2	11:21:44.6	0	2s	-2	28°	24°	73	Tmp	242	11.832	14:03:51.0	14:03:51.3	0	0s	0	3°	13°				
18	Tmp	50	10.059	11:23:11.9	11:23:11.6	0	0s	0	5°	20°	Num 101 Pen 0 PCZ 19 Total PP 91 Col. Final 13°														
19	Tmp	53	10.374	11:23:49.8	11:23:49.2	0	1s	-1	13°	19°															
20	Tmp	57	10.990	11:25:22.6	11:25:20.1	0	3s	-3	30°	19°															
21	Tmp	59	11.410	11:26:35.6	11:26:32.3	0	3s	-3	27°	19°															
22	Tmp	62	12.025	11:28:16.0	11:28:12.2	0	4s	-4	36°	21°															
23	Tmp	69	0.508	12:17:54.1	12:17:55.0	0	1s	[+1]	33°	21°															
24	Tmp	70	0.904	12:18:28.4	12:18:28.8	0	0s	0	16°	20°															
25	Tmp	75	1.739	12:19:50.3	12:19:48.9	0	1s	-1	29°	20°															
26	Tmp	78	2.297	12:20:51.1	12:20:51.2	0	0s	0	8°	20°															
27	Tmp	80	2.948	12:21:57.8	12:21:57.1	0	1s	-1	23°	20°															
28	Tmp	81	3.474	12:22:48.6	12:22:47.8	0	1s	-1	26°	20°															
29	Tmp	83	4.277	12:24:10.4	12:24:10.0	0	0s	0	8°	19°															
30	Tmp	86	4.782	12:25:04.9	12:25:04.8	0	0s	0	6°	17°															
31	Tmp	88	5.255	12:26:00.8	12:25:55.5	0	5s	-5	54°	21°															
32	Tmp	96	6.245	12:28:22.9	12:28:20.7	0	2s	-2	31°	21°															
33	Tmp	98	6.680	12:29:18.3	12:29:20.5	0	2s	[+2]	41°	20°															
34	Tmp	103	1.275	12:38:18.8	12:38:22.2	0	3s	[+3]	42°	18°															
35	Tmp	104	1.834	12:39:32.1	12:39:29.5	0	3s	-3	50°	19°															
36	Tmp	110	2.781	12:41:12.4	12:41:11.6	0	1s	-1	20°	19°															
37	Tmp	115	3.786	12:43:03.4	12:43:01.6	0	2s	-2	38°	19°															
38	Tmp	116	4.192	12:43:42.8	12:43:40.4	0	2s	-2	37°	19°															
39	Tmp	119	6.172	12:47:09.7	12:47:08.9	0	1s	-1	19°	18°															
40	Tmp	129	0.822	12:55:30.1	12:55:28.9	0	1s	-1	38°	18°															
41	Tmp	132	1.538	12:56:43.5	12:56:44.6	0	1s	[+1]	30°	20°															
42	Tmp	136	2.118	12:58:00.5	12:58:00.0	0	1s	-1	27°	20°															
43	Tmp	139	2.933	12:59:44.5	12:59:42.4	0	2s	-2	41°	20°															
44	Tmp	142	3.754	13:01:41.6	13:01:39.7	0	2s	-2	23°	20°															
45	Tmp	147	5.242	13:04:53.7	13:04:52.0	0	2s	-2	34°	20°															
46	Tmp	150	6.293	13:06:45.9	13:06:42.7	0	3s	-3	45°	20°															
47	Tmp	153	7.383	13:08:42.3	13:08:39.2	0	3s	-3	34°	20°															
48	Tmp	155	7.988	13:09:46.9	13:09:44.1	0	3s	-3	36°	20°															
49	Tmp	157	8.696	13:10:57.0	13:10:57.2	0	0s	0	4°	19°															
50	Tmp	160	9.787	13:12:57.7	13:12:56.9	0	1s	-1	12°	18°															
51	Tmp	163	0.231	13:14:40.7	13:14:40.6	0	0s	0	7°	17°															
52	Tmp	173	2.395	13:19:37.5	13:19:35.2	0	2s	-2	33°	17°															






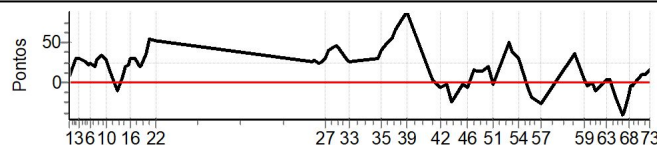
ITAIPAVA - RJ - Mitsubishi MotorSports 2024

Performance Individual

PC	Tp	Trc	DistPC	Ideal	Passagem	Pen	Erro	Pontos	NoPC	AtePC
N u m	102	102 / Miqueias Ferreira Pinto / Monique G. M. Pinto								
		Cat / NL / Largada		LIGHT / 102 / 10:22:00						
		Queimados-RJ				L200 TRITON OUTDOOR GLS 2.4 D 4				
PC	Tp	Trc	DistPC	Ideal	Passagem	Pen	Erro	Pontos	NoPC	AtePC
1	Tmp	2	0.145	11:02:17.4	11:02:25.2	0	8s	+8	77°	58°
2	Tmp	7	1.215	11:04:28.7	11:04:57.8	0	29s	+29	86°	77°
3	Tmp	9	1.650	11:05:18.3	11:05:47.6	0	29s	+29	84°	82°
4	Tmp	13	2.577	11:07:12.1	11:07:37.0	0	25s	+25	82°	83°
5	Tmp	15	3.146	11:08:18.0	11:08:40.4	0	22s	+22	77°	83°
6	Tmp	16	3.540	11:08:58.7	11:09:22.4	0	24s	+24	80°	82°
7	Tmp	19	4.155	11:10:07.3	11:10:27.1	0	20s	+20	77°	81°
8	Tmp	21	4.479	11:10:46.8	11:11:14.9	0	28s	+28	81°	81°
9	Tmp	25	5.157	11:12:08.5	11:12:42.5	0	34s	+34	81°	80°
10	Tmp	29	5.749	11:13:36.6	11:14:03.9	0	27s	+27	79°	81°
11	Tmp	31	6.188	11:14:38.7	11:14:54.5	0	16s	+16	70°	80°
12	Tmp	35	7.069	11:17:27.9	11:17:19.2	0	9s	-9	56°	80°
13	Tmp	37	7.643	11:18:43.5	11:18:50.8	0	7s	+7	49°	78°
14	Tmp	40	8.152	11:20:01.1	11:20:22.3	0	21s	+21	72°	77°
15	Tmp	42	8.467	11:20:40.4	11:21:02.3	0	22s	+22	71°	77°
16	Tmp	44	8.814	11:21:19.2	11:21:47.9	0	29s	+29	76°	77°
17	Tmp	46	9.509	11:22:46.2	11:23:15.2	0	29s	+29	75°	77°
18	Tmp	50	10.059	11:24:11.9	11:24:32.8	0	21s	+21	74°	76°
19	Tmp	53	10.374	11:24:49.8	11:25:11.8	0	22s	+22	73°	76°
20	Tmp	57	10.990	11:26:22.6	11:26:59.0	0	36s	+36	76°	76°
21	Tmp	59	11.410	11:27:35.6	11:28:29.1	0	54s	[+54]	82°	76°
22	Tmp	62	12.025	11:29:16.0	11:30:08.2	0	52s	[+52]	80°	76°
23	Tmp	69	0.508	12:18:54.1	12:19:19.0	0	25s	+25	78°	77°
24	Tmp	70	0.904	12:19:28.4	12:19:55.8	0	27s	+27	78°	77°
25	Tmp	75	1.739	12:20:50.3	12:21:14.2	0	24s	+24	77°	75°
26	Tmp	78	2.297	12:21:51.1	12:22:17.2	0	26s	+26	79°	75°
27	Tmp	80	2.948	12:22:57.8	12:23:28.0	0	30s	+30	81°	75°
28	Tmp	81	3.474	12:23:48.6	12:24:29.0	0	40s	+40	84°	75°
29	Tmp	83	4.277	12:25:10.4	12:25:54.6	0	44s	+44	83°	75°
30	Tmp	86	4.782	12:26:04.9	12:26:51.0	0	46s	[+46]	85°	75°
31	Tmp	88	5.255	12:27:00.8	12:27:44.0	0	43s	+43	85°	76°
32	Tmp	96	6.245	12:29:22.9	12:29:52.9	0	30s	+30	80°	75°
33	Tmp	98	6.680	12:30:18.3	12:30:44.7	0	26s	+26	81°	76°
34	Tmp	103	1.275	12:39:18.8	12:39:47.8	0	29s	+29	72°	77°
35	Tmp	104	1.834	12:40:32.1	12:41:11.5	0	39s	+39	76°	78°
36	Tmp	110	2.781	12:42:12.4	12:43:01.4	0	49s	[+49]	78°	78°
37	Tmp	115	3.786	12:44:03.4	12:44:58.5	0	55s	[+55]	80°	78°
38	Tmp	116	4.192	12:44:42.8	12:45:46.7	0	1m04s	[+64]	81°	78°
39	Tmp	119	6.172	12:48:09.7	12:49:35.6	0	1m26s	[+86]	83°	77°
40	Tmp	129	0.822	12:56:30.1	12:56:35.2	0	5s	+5	64°	77°
41	Tmp	132	1.538	12:57:43.5	12:57:41.6	0	2s	-2	46°	77°
42	Tmp	136	2.118	12:59:00.5	12:58:54.7	0	6s	-6	62°	77°
43	Tmp	139	2.933	13:00:44.5	13:00:42.4	0	2s	-2	40°	77°
44	Tmp	142	3.754	13:02:41.6	13:02:19.4	0	22s	-22	76°	77°
45	Tmp	147	5.242	13:05:53.7	13:05:52.9	0	1s	-1	21°	77°
46	Tmp	150	6.293	13:07:45.9	13:07:40.9	0	5s	-5	55°	76°
47	Tmp	153	7.383	13:09:42.3	13:09:58.4	0	16s	+16	63°	76°
48	Tmp	155	7.988	13:10:46.9	13:11:01.1	0	14s	+14	66°	76°
49	Tmp	157	8.696	13:11:57.0	13:12:11.8	0	15s	+15	67°	76°
50	Tmp	160	9.787	13:13:57.7	13:14:18.5	0	21s	+21	68°	76°
51	Tmp	163	0.231	13:15:40.7	13:15:40.0	0	1s	-1	32°	76°
52	Tmp	173	2.395	13:20:37.5	13:21:26.8	0	49s	[+49]	75°	75°

PC	Tp	Trc	DistPC	Ideal	Passagem	Pen	Erro	Pontos	NoPC	AtePC
53	Tmp	175	2.856	13:21:44.7	13:22:22.1	0	37s	+37	75°	75°
54	Tmp	178	3.775	13:23:40.7	13:24:09.8	0	29s	+29	74°	73°
55	Tmp	182	5.426	13:26:40.9	13:26:34.2	0	7s	-7	67°	73°
56	Tmp	184	6.008	13:27:44.9	13:27:29.0	0	16s	-16	70°	73°
57	Tmp	188	7.858	13:30:42.0	13:30:17.4	0	25s	-25	70°	72°
58	Tmp	193	0.799	13:41:02.3	13:41:38.3	0	36s	+36	78°	72°
59	Tmp	197	1.627	13:44:05.6	13:44:11.0	0	5s	+5	52°	72°
60	Tmp	200	2.207	13:45:20.6	13:45:17.6	0	3s	-3	48°	72°
61	Tmp	203	2.760	13:46:34.7	13:46:34.9	0	0s	0	5°	72°
62	Tmp	206	3.296	13:47:45.4	13:47:36.9	0	9s	-9	69°	72°
63	Tmp	215	4.840	13:51:12.7	13:51:17.8	0	5s	+5	53°	72°
64	Tmp	216	5.448	13:52:26.1	13:52:31.4	0	5s	+5	55°	71°
65	Tmp	219	6.053	13:54:20.1	13:54:01.4	0	19s	-19	66°	70°
66	Tmp	223	6.960	13:56:21.9	13:55:43.8	0	38s	-38	74°	71°
67	Tmp	225	7.088	13:56:43.3	13:56:09.5	0	34s	-34	74°	71°
68	Tmp	229	7.855	13:58:03.9	13:57:51.9	0	12s	-12	66°	71°
69	Tmp	231	8.176	13:58:39.8	13:58:36.7	0	3s	-3	43°	71°
70	Tmp	234	8.703	13:59:28.8	13:59:25.4	0	3s	-3	41°	71°
71	Tmp	239	10.517	14:02:32.0	14:02:42.9	0	11s	+11	59°	71°
72	Tmp	240	11.100	14:03:29.4	14:03:40.2	0	11s	+11	61°	71°
73	Tmp	242	11.832	14:04:51.0	14:05:07.2	0	16s	+16	64°	71°

Num	102	Pen	0	PCZ	1	Total PP	1275	Col. Final	71°
-----	-----	-----	---	-----	---	----------	------	------------	-----





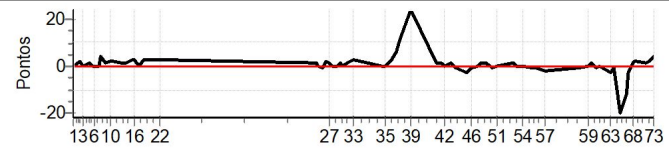
ITAIPAVA - RJ - Mitsubishi MotorSports 2024

Performance Individual

PC	Tp	Trc	DistPC	Ideal	Passagem	Pen	Erro	Pontos	NoPC	AtePC
N u m	103	103 / Thiago Benfica / Sylvio de Oliveira Martins								
		Cat / NL / Largada		LIGHT / 103 / 10:23:00						
		Teresópolis-RJ			PAJERO TR4 FLEX 2.0 4X4 MT 5P					
PC	Tp	Trc	DistPC	Ideal	Passagem	Pen	Erro	Pontos	NoPC	AtePC
1	Tmp	2	0.145	11:03:17.4	11:03:17.8	0	0s	0	7°	7°
2	Tmp	7	1.215	11:05:28.7	11:05:30.6	0	2s	+2	45°	9°
3	Tmp	9	1.650	11:06:18.3	11:06:18.7	0	0s	0	6°	3°
4	Tmp	13	2.577	11:08:12.1	11:08:12.6	0	1s	+1	21°	7°
5	Tmp	15	3.146	11:09:18.0	11:09:18.3	0	0s	0	5°	2°
6	Tmp	16	3.540	11:09:58.7	11:09:58.7	0	0s	0	8°	2°
7	Tmp	19	4.155	11:11:07.3	11:11:07.7	0	0s	0	6°	2°
8	Tmp	21	4.479	11:11:46.8	11:11:50.6	0	4s	[+4]	52°	5°
9	Tmp	25	5.157	11:13:08.5	11:13:09.9	0	1s	+1	19°	5°
10	Tmp	29	5.749	11:14:36.6	11:14:38.7	0	2s	+2	22°	7°
11	Tmp	31	6.188	11:15:38.7	11:15:41.1	0	2s	+2	29°	7°
12	Tmp	35	7.069	11:18:27.9	11:18:28.7	0	1s	+1	19°	7°
13	Tmp	37	7.643	11:19:43.5	11:19:44.9	0	1s	+1	21°	8°
14	Tmp	40	8.152	11:21:01.1	11:21:03.1	0	2s	+2	30°	10°
15	Tmp	42	8.467	11:21:40.4	11:21:43.0	0	3s	[+3]	35°	12°
16	Tmp	44	8.814	11:22:19.2	11:22:22.6	0	3s	[+3]	38°	14°
17	Tmp	46	9.509	11:23:46.2	11:23:46.1	0	0s	0	1°	10°
18	Tmp	50	10.059	11:25:11.9	11:25:15.0	0	3s	[+3]	29°	10°
19	Tmp	53	10.374	11:25:49.8	11:25:53.2	0	3s	+3	38°	13°
20	Tmp	57	10.990	11:27:22.6	11:27:25.8	0	3s	+3	29°	15°
21	Tmp	59	11.410	11:28:35.6	11:28:39.0	0	3s	+3	26°	16°
22	Tmp	62	12.025	11:30:16.0	11:30:18.8	0	3s	+3	29°	14°
23	Tmp	69	0.508	12:19:54.1	12:19:55.3	0	1s	+1	32°	14°
24	Tmp	70	0.904	12:20:28.4	12:20:28.8	0	0s	0	15°	12°
25	Tmp	75	1.739	12:21:50.3	12:21:49.6	0	1s	-1	28°	12°
26	Tmp	78	2.297	12:22:51.1	12:22:52.6	0	2s	+2	43°	14°
27	Tmp	80	2.948	12:23:57.8	12:23:59.2	0	1s	+1	22°	13°
28	Tmp	81	3.474	12:24:48.6	12:24:48.9	0	0s	0	10°	12°
29	Tmp	83	4.277	12:26:10.4	12:26:10.7	0	0s	0	7°	12°
30	Tmp	86	4.782	12:27:04.9	12:27:06.2	0	1s	+1	23°	12°
31	Tmp	88	5.255	12:28:00.8	12:28:00.5	0	0s	0	3°	8°
32	Tmp	96	6.245	12:30:22.9	12:30:25.1	0	2s	+2	30°	9°
33	Tmp	98	6.680	12:31:18.3	12:31:21.6	0	3s	+3	49°	12°
34	Tmp	103	1.275	12:40:18.8	12:40:19.1	0	0s	0	10°	9°
35	Tmp	104	1.834	12:41:32.1	12:41:31.9	0	0s	0	7°	7°
36	Tmp	110	2.781	12:43:12.4	12:43:15.7	0	3s	+3	47°	11°
37	Tmp	115	3.786	12:45:03.4	12:45:09.8	0	6s	[+6]	59°	11°
38	Tmp	116	4.192	12:45:42.8	12:45:53.6	0	11s	[+11]	64°	11°
39	Tmp	119	6.172	12:49:09.7	12:49:33.6	0	24s	[+24]	71°	11°
40	Tmp	129	0.822	12:57:30.1	12:57:31.4	0	1s	+1	37°	12°
41	Tmp	132	1.538	12:58:43.5	12:58:44.5	0	1s	+1	29°	11°
42	Tmp	136	2.118	13:00:00.5	13:00:00.2	0	0s	0	12°	11°
43	Tmp	139	2.933	13:01:44.5	13:01:45.9	0	1s	+1	19°	11°
44	Tmp	142	3.754	13:03:41.6	13:03:41.1	0	1s	-1	12°	12°
45	Tmp	147	5.242	13:06:53.7	13:06:51.2	0	3s	-3	41°	12°
46	Tmp	150	6.293	13:08:45.9	13:08:44.6	0	1s	-1	17°	12°
47	Tmp	153	7.383	13:10:42.3	13:10:41.9	0	0s	0	2°	12°
48	Tmp	155	7.988	13:11:46.9	13:11:48.3	0	1s	+1	14°	11°
49	Tmp	157	8.696	13:12:57.0	13:12:57.6	0	1s	+1	15°	11°
50	Tmp	160	9.787	13:14:57.7	13:14:56.9	0	1s	-1	11°	10°
51	Tmp	163	0.231	13:16:40.7	13:16:40.9	0	0s	0	6°	9°
52	Tmp	173	2.395	13:21:37.5	13:21:38.3	0	1s	+1	18°	9°

PC	Tp	Trc	DistPC	Ideal	Passagem	Pen	Erro	Pontos	NoPC	AtePC
53	Tmp	175	2.856	13:22:44.7	13:22:44.8	0	0s	0	6°	7°
54	Tmp	178	3.775	13:24:40.7	13:24:41.0	0	0s	0	5°	7°
55	Tmp	182	5.426	13:27:40.9	13:27:39.9	0	1s	-1	20°	7°
56	Tmp	184	6.008	13:28:44.9	13:28:44.2	0	1s	-1	23°	8°
57	Tmp	188	7.858	13:31:42.0	13:31:40.5	0	2s	-2	33°	8°
58	Tmp	193	0.799	13:42:02.3	13:42:01.1	0	1s	-1	30°	8°
59	Tmp	197	1.627	13:45:05.6	13:45:05.2	0	0s	0	6°	8°
60	Tmp	200	2.207	13:46:20.6	13:46:21.7	0	1s	+1	22°	8°
61	Tmp	203	2.760	13:47:34.7	13:47:33.8	0	1s	-1	21°	7°
62	Tmp	206	3.296	13:48:45.4	13:48:45.3	0	0s	0	6°	7°
63	Tmp	215	4.840	13:52:12.7	13:52:09.9	0	3s	-3	42°	8°
64	Tmp	216	5.448	13:53:26.1	13:53:24.9	0	1s	-1	21°	8°
65	Tmp	219	6.053	13:55:20.1	13:54:59.8	0	20s	-20	67°	16°
66	Tmp	223	6.960	13:57:21.9	13:57:10.3	0	12s	-12	68°	18°
67	Tmp	225	7.088	13:57:43.3	13:57:40.3	0	3s	-3	37°	18°
68	Tmp	229	7.855	13:59:03.9	13:59:05.3	0	1s	+1	11°	18°
69	Tmp	231	8.176	13:59:39.8	13:59:41.7	0	2s	+2	31°	17°
70	Tmp	234	8.703	14:00:28.8	14:00:30.6	0	2s	+2	29°	17°
71	Tmp	239	10.517	14:03:32.0	14:03:33.4	0	1s	+1	20°	17°
72	Tmp	240	11.100	14:04:29.4	14:04:31.2	0	2s	+2	31°	17°
73	Tmp	242	11.832	14:05:51.0	14:05:55.3	0	4s	[+4]	39°	17°

Num	103	Pen	0	PCZ	19	Total PP	104	Col. Final	17°
-----	-----	-----	---	-----	----	----------	-----	------------	-----






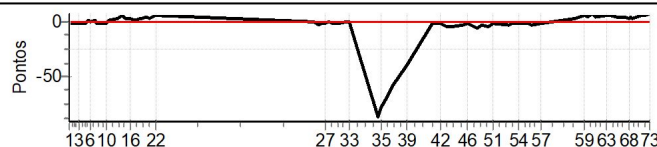
ITAIPAVA - RJ - Mitsubishi MotorSports 2024

Performance Individual

PC	Tp	Trc	DistPC	Ideal	Passagem	Pen	Erro	Pontos	NoPC	AtePC
N u m	104	104 / Fabiano Yamazaki / Caio Rodrigues Yamazaki								
		Cat / NL / Largada		LIGHT / 104 / 10:24:00						
		São Paulo-SP			PAJERO HPE 3.8 G 5P 4X4 AT S					
PC	Tp	Trc	DistPC	Ideal	Passagem	Pen	Erro	Pontos	NoPC	AtePC
1	Tmp	2	0.145	11:04:17.4	11:04:15.3	0	2s	-2	40°	85°
2	Tmp	7	1.215	11:06:28.7	11:06:28.1	0	1s	-1	27°	52°
3	Tmp	9	1.650	11:07:18.3	11:07:17.0	0	1s	-1	22°	38°
4	Tmp	13	2.577	11:09:12.1	11:09:11.0	0	1s	-1	20°	31°
5	Tmp	15	3.146	11:10:18.0	11:10:19.4	0	1s	+1	20°	20°
6	Tmp	16	3.540	11:10:58.7	11:10:58.4	0	0s	0	7°	16°
7	Tmp	19	4.155	11:12:07.3	11:12:08.6	0	1s	+1	24°	16°
8	Tmp	21	4.479	11:12:46.8	11:12:46.1	0	1s	-1	16°	14°
9	Tmp	25	5.157	11:14:08.5	11:14:07.3	0	1s	-1	18°	14°
10	Tmp	29	5.749	11:15:36.6	11:15:36.1	0	1s	-1	15°	14°
11	Tmp	31	6.188	11:16:38.7	11:16:39.8	0	1s	+1	12°	15°
12	Tmp	35	7.069	11:19:27.9	11:19:29.8	0	2s	+2	36°	15°
13	Tmp	37	7.643	11:20:43.5	11:20:48.8	0	5s	[+5]	43°	14°
14	Tmp	40	8.152	11:22:01.1	11:22:03.5	0	2s	+2	29°	13°
15	Tmp	42	8.467	11:22:40.4	11:22:43.5	0	3s	+3	34°	16°
16	Tmp	44	8.814	11:23:19.2	11:23:22.1	0	3s	+3	37°	16°
17	Tmp	46	9.509	11:24:46.2	11:24:47.5	0	1s	+1	15°	16°
18	Tmp	50	10.059	11:26:11.9	11:26:14.9	0	3s	+3	28°	17°
19	Tmp	53	10.374	11:26:49.8	11:26:52.2	0	2s	+2	24°	17°
20	Tmp	57	10.990	11:28:22.6	11:28:26.8	0	4s	+4	34°	18°
21	Tmp	59	11.410	11:29:35.6	11:29:38.6	0	3s	+3	25°	18°
22	Tmp	62	12.025	11:31:16.0	11:31:21.3	0	5s	[+5]	42°	18°
23	Tmp	69	0.508	12:20:54.1	12:20:54.2	0	0s	0	9°	16°
24	Tmp	70	0.904	12:21:28.4	12:21:28.5	0	0s	0	14°	16°
25	Tmp	75	1.739	12:22:50.3	12:22:47.5	0	3s	-3	57°	17°
26	Tmp	78	2.297	12:23:51.1	12:23:49.8	0	1s	-1	26°	17°
27	Tmp	80	2.948	12:24:57.8	12:24:56.9	0	1s	-1	21°	17°
28	Tmp	81	3.474	12:25:48.6	12:25:48.4	0	0s	0	9°	17°
29	Tmp	83	4.277	12:27:10.4	12:27:09.6	0	1s	-1	20°	15°
30	Tmp	86	4.782	12:28:04.9	12:28:03.7	0	1s	-1	22°	15°
31	Tmp	88	5.255	12:29:00.8	12:28:59.1	0	2s	-2	24°	14°
32	Tmp	96	6.245	12:31:22.9	12:31:22.7	0	0s	0	4°	14°
33	Tmp	98	6.680	12:32:18.3	12:32:18.3	0	0s	0	9°	13°
34	Tmp	103	1.275	12:41:18.8	12:39:53.1	0	1m26s	-86	80°	39°
35	Tmp	104	1.834	12:42:32.1	12:41:14.1	0	1m18s	-78	81°	51°
36	Tmp	110	2.781	12:44:12.4	12:43:05.4	0	1m07s	-67	82°	61°
37	Tmp	115	3.786	12:46:03.4	12:45:05.1	0	58s	-58	82°	64°
38	Tmp	116	4.192	12:46:42.8	12:45:48.7	0	54s	-54	79°	64°
39	Tmp	119	6.172	12:50:09.7	12:49:29.7	0	40s	-40	76°	64°
40	Tmp	129	0.822	12:58:30.1	12:58:29.4	0	1s	-1	36°	62°
41	Tmp	132	1.538	12:59:43.5	12:59:43.0	0	1s	-1	28°	64°
42	Tmp	136	2.118	13:01:00.5	13:00:58.4	0	2s	-2	43°	63°
43	Tmp	139	2.933	13:02:44.5	13:02:39.8	0	5s	-5	63°	63°
44	Tmp	142	3.754	13:04:41.6	13:04:37.2	0	4s	-4	46°	63°
45	Tmp	147	5.242	13:07:53.7	13:07:50.4	0	3s	-3	40°	63°
46	Tmp	150	6.293	13:09:45.9	13:09:44.2	0	2s	-2	29°	63°
47	Tmp	153	7.383	13:11:42.3	13:11:37.9	0	4s	-4	41°	63°
48	Tmp	155	7.988	13:12:46.9	13:12:40.8	0	6s	-6	51°	63°
49	Tmp	157	8.696	13:13:57.0	13:13:53.8	0	3s	-3	39°	63°
50	Tmp	160	9.787	13:15:57.7	13:15:53.2	0	5s	-5	44°	63°
51	Tmp	163	0.231	13:17:40.7	13:17:39.9	0	1s	-1	31°	63°
52	Tmp	173	2.395	13:22:37.5	13:22:35.0	0	3s	-3	42°	63°

PC	Tp	Trc	DistPC	Ideal	Passagem	Pen	Erro	Pontos	NoPC	AtePC
53	Tmp	175	2.856	13:23:44.7	13:23:43.0	0	2s	-2	30°	63°
54	Tmp	178	3.775	13:25:40.7	13:25:39.5	0	1s	-1	27°	63°
55	Tmp	182	5.426	13:28:40.9	13:28:39.3	0	2s	-2	44°	62°
56	Tmp	184	6.008	13:29:44.9	13:29:42.1	0	3s	-3	45°	62°
57	Tmp	188	7.858	13:32:42.0	13:32:40.1	0	2s	-2	32°	62°
58	Tmp	193	0.799	13:43:02.3	13:43:05.3	0	3s	+3	47°	62°
59	Tmp	197	1.627	13:46:05.6	13:46:10.3	0	5s	[+5]	51°	61°
60	Tmp	200	2.207	13:47:20.6	13:47:25.0	0	4s	+4	57°	61°
61	Tmp	203	2.760	13:48:34.7	13:48:41.3	0	7s	[+7]	64°	61°
62	Tmp	206	3.296	13:49:45.4	13:49:49.8	0	4s	+4	58°	60°
63	Tmp	215	4.840	13:53:12.7	13:53:18.1	0	5s	[+5]	52°	60°
64	Tmp	216	5.448	13:54:26.1	13:54:31.5	0	5s	[+5]	54°	60°
65	Tmp	219	6.053	13:56:20.1	13:56:24.5	0	4s	+4	42°	60°
66	Tmp	223	6.960	13:58:21.9	13:58:26.1	0	4s	+4	38°	60°
67	Tmp	225	7.088	13:58:43.3	13:58:47.7	0	4s	+4	42°	60°
68	Tmp	229	7.855	14:00:03.9	14:00:07.2	0	3s	+3	41°	59°
69	Tmp	231	8.176	14:00:39.8	14:00:44.2	0	4s	+4	51°	59°
70	Tmp	234	8.703	14:01:28.8	14:01:31.6	0	3s	+3	40°	59°
71	Tmp	239	10.517	14:04:32.0	14:04:38.1	0	6s	[+6]	53°	59°
72	Tmp	240	11.100	14:05:29.4	14:05:34.4	0	5s	+5	46°	59°
73	Tmp	242	11.832	14:06:51.0	14:06:58.0	0	7s	[+7]	52°	58°

Num	104	Pen	0	PCZ	6	Total PP	514	Col. Final	58°
-----	-----	-----	---	-----	---	----------	-----	------------	-----






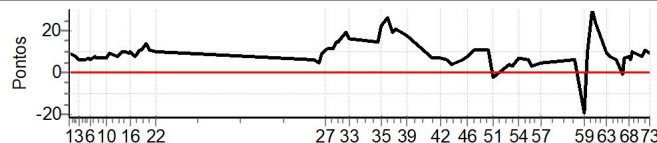
ITAIPAVA - RJ - Mitsubishi MotorSports 2024

Performance Individual

PC	Tp	Trc	DistPC	Ideal	Passagem	Pen	Erro	Pontos	NoPC	AtePC
N u m	105	105 / Robson Vitor Alexandre / Marcia Mayumi Kawagoe								
		Cat / NL / Largada		LIGHT / 105 / 10:25:00						
		São Paulo-SP				PAJERO DAKAR 3.2L D A/T				
PC	Tp	Trc	DistPC	Ideal	Passagem	Pen	Erro	Pontos	NoPC	AtePC
1	Tmp	2	0.145	11:05:17.4	11:05:26.2	0	9s	+9	79°	60°
2	Tmp	7	1.215	11:07:28.7	11:07:36.4	0	8s	+8	68°	75°
3	Tmp	9	1.650	11:08:18.3	11:08:24.7	0	6s	+6	64°	70°
4	Tmp	13	2.577	11:10:12.1	11:10:18.5	0	6s	+6	58°	66°
5	Tmp	15	3.146	11:11:18.0	11:11:25.3	0	7s	+7	64°	65°
6	Tmp	16	3.540	11:11:58.7	11:12:05.1	0	6s	+6	64°	64°
7	Tmp	19	4.155	11:13:07.3	11:13:15.6	0	8s	+8	67°	64°
8	Tmp	21	4.479	11:13:46.8	11:13:53.4	0	7s	+7	64°	63°
9	Tmp	25	5.157	11:15:08.5	11:15:15.9	0	7s	+7	61°	63°
10	Tmp	29	5.749	11:16:36.6	11:16:43.7	0	7s	+7	60°	63°
11	Tmp	31	6.188	11:17:38.7	11:17:47.3	0	9s	+9	64°	62°
12	Tmp	35	7.069	11:20:27.9	11:20:35.7	0	8s	+8	54°	59°
13	Tmp	37	7.643	11:21:43.5	11:21:53.6	0	10s	+10	55°	58°
14	Tmp	40	8.152	11:23:01.1	11:23:10.7	0	10s	+10	60°	61°
15	Tmp	42	8.467	11:23:40.4	11:23:49.8	0	9s	+9	61°	59°
16	Tmp	44	8.814	11:24:19.2	11:24:29.5	0	10s	+10	64°	57°
17	Tmp	46	9.509	11:25:46.2	11:25:54.5	0	8s	+8	61°	57°
18	Tmp	50	10.059	11:27:11.9	11:27:23.1	0	11s	+11	62°	57°
19	Tmp	53	10.374	11:27:49.8	11:28:00.6	0	11s	+11	65°	59°
20	Tmp	57	10.990	11:29:22.6	11:29:36.9	0	14s	+14	66°	60°
21	Tmp	59	11.410	11:30:35.6	11:30:46.1	0	11s	+11	61°	61°
22	Tmp	62	12.025	11:32:16.0	11:32:26.1	0	10s	+10	64°	62°
23	Tmp	69	0.508	12:21:54.1	12:21:59.9	0	6s	+6	67°	60°
24	Tmp	70	0.904	12:22:28.4	12:22:34.7	0	6s	+6	65°	59°
25	Tmp	75	1.739	12:23:50.3	12:23:55.5	0	5s	+5	64°	60°
26	Tmp	78	2.297	12:24:51.1	12:25:00.4	0	9s	+9	65°	59°
27	Tmp	80	2.948	12:25:57.8	12:26:09.2	0	11s	+11	71°	59°
28	Tmp	81	3.474	12:26:48.6	12:27:00.9	0	12s	+12	72°	60°
29	Tmp	83	4.277	12:28:10.4	12:28:22.3	0	12s	+12	70°	60°
30	Tmp	86	4.782	12:29:04.9	12:29:19.7	0	15s	+15	72°	59°
31	Tmp	88	5.255	12:30:00.8	12:30:16.0	0	15s	+15	70°	62°
32	Tmp	96	6.245	12:32:22.9	12:32:42.0	0	19s	+19	76°	62°
33	Tmp	98	6.680	12:33:18.3	12:33:34.5	0	16s	+16	76°	63°
34	Tmp	103	1.275	12:42:18.8	12:42:33.5	0	15s	+15	67°	62°
35	Tmp	104	1.834	12:43:32.1	12:43:54.1	0	22s	+22	70°	62°
36	Tmp	110	2.781	12:45:12.4	12:45:38.7	0	26s	+26	69°	62°
37	Tmp	115	3.786	12:47:03.4	12:47:22.8	0	19s	+19	69°	61°
38	Tmp	116	4.192	12:47:42.8	12:48:03.7	0	21s	+21	68°	62°
39	Tmp	119	6.172	12:51:09.7	12:51:28.1	0	18s	+18	66°	61°
40	Tmp	129	0.822	12:59:30.1	12:59:37.0	0	7s	+7	68°	61°
41	Tmp	132	1.538	13:00:43.5	13:00:50.3	0	7s	+7	67°	62°
42	Tmp	136	2.118	13:02:00.5	13:02:07.4	0	7s	+7	65°	62°
43	Tmp	139	2.933	13:03:44.5	13:03:50.4	0	6s	+6	67°	62°
44	Tmp	142	3.754	13:05:41.6	13:05:45.9	0	4s	+4	45°	62°
45	Tmp	147	5.242	13:08:53.7	13:08:59.7	0	6s	+6	58°	62°
46	Tmp	150	6.293	13:10:45.9	13:10:53.7	0	8s	+8	63°	62°
47	Tmp	153	7.383	13:12:42.3	13:12:53.4	0	11s	+11	59°	62°
48	Tmp	155	7.988	13:13:46.9	13:13:57.9	0	11s	+11	64°	62°
49	Tmp	157	8.696	13:14:57.0	13:15:07.9	0	11s	+11	66°	62°
50	Tmp	160	9.787	13:16:57.7	13:17:09.0	0	11s	+11	61°	62°
51	Tmp	163	0.231	13:18:40.7	13:18:38.4	0	2s	-2	41°	60°
52	Tmp	173	2.395	13:23:37.5	13:23:41.2	0	4s	+4	49°	60°

PC	Tp	Trc	DistPC	Ideal	Passagem	Pen	Erro	Pontos	NoPC	AtePC
53	Tmp	175	2.856	13:24:44.7	13:24:47.7	0	3s	+3	41°	60°
54	Tmp	178	3.775	13:26:40.7	13:26:47.9	0	7s	+7	60°	60°
55	Tmp	182	5.426	13:29:40.9	13:29:47.0	0	6s	+6	65°	59°
56	Tmp	184	6.008	13:30:44.9	13:30:48.0	0	3s	+3	44°	59°
57	Tmp	188	7.858	13:33:42.0	13:33:47.4	0	5s	+5	56°	59°
58	Tmp	193	0.799	13:44:02.3	13:44:08.2	0	6s	+6	57°	59°
59	Tmp	197	1.627	13:47:05.6	13:46:47.1	0	19s	-19	65°	60°
60	Tmp	200	2.207	13:48:20.6	13:48:30.9	0	10s	+10	65°	60°
61	Tmp	203	2.760	13:49:34.7	13:50:05.1	0	30s	[+30]	74°	60°
62	Tmp	206	3.296	13:50:45.4	13:51:09.6	0	24s	[+24]	72°	61°
63	Tmp	215	4.840	13:54:12.7	13:54:21.8	0	9s	+9	64°	61°
64	Tmp	216	5.448	13:55:26.1	13:55:34.3	0	8s	+8	60°	61°
65	Tmp	219	6.053	13:57:20.1	13:57:26.5	0	6s	+6	51°	61°
66	Tmp	223	6.960	13:59:21.9	13:59:20.8	0	1s	-1	13°	61°
67	Tmp	225	7.088	13:59:43.3	13:59:50.1	0	7s	+7	56°	61°
68	Tmp	229	7.855	14:01:03.9	14:01:11.9	0	8s	+8	62°	61°
69	Tmp	231	8.176	14:01:39.8	14:01:45.6	0	6s	+6	57°	61°
70	Tmp	234	8.703	14:02:28.8	14:02:39.1	0	10s	+10	64°	60°
71	Tmp	239	10.517	14:05:32.0	14:05:40.0	0	8s	+8	58°	60°
72	Tmp	240	11.100	14:06:29.4	14:06:40.4	0	11s	+11	60°	60°
73	Tmp	242	11.832	14:07:51.0	14:08:00.2	0	9s	+9	57°	60°

Num	105	Pen	0	PCZ	0	Total PP	551	Col. Final	60°
-----	-----	-----	---	-----	---	----------	-----	------------	-----






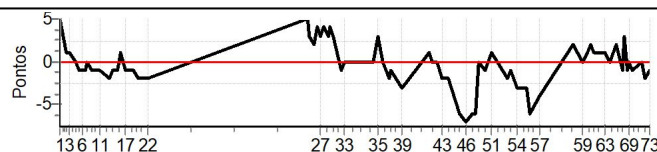
ITAIPAVA - RJ - Mitsubishi MotorSports 2024

Performance Individual

PC	Tp	Trc	DistPC	Ideal	Passagem	Pen	Erro	Pontos	NoPC	AtePC
N u m	106	106 / Ricardo Pingo / Samira Colla								
		Cat / NL / Largada		LIGHT / 106 / 10:26:00						
		São Paulo-SP				PAJERO HPE 3.2 D 3P 4X4 AT S				
PC	Tp	Trc	DistPC	Ideal	Passagem	Pen	Erro	Pontos	NoPC	AtePC
1	Tmp	2	0.145	11:06:17.4	11:06:22.6	0	5s	[+5]	64 °	46 °
2	Tmp	7	1.215	11:08:28.7	11:08:29.9	0	1s	+1	26 °	36 °
3	Tmp	9	1.650	11:09:18.3	11:09:19.7	0	1s	+1	21 °	30 °
4	Tmp	13	2.577	11:11:12.1	11:11:12.5	0	0s	0	5 °	14 °
5	Tmp	15	3.146	11:12:18.0	11:12:17.5	0	1s	-1	19 °	11 °
6	Tmp	16	3.540	11:12:58.7	11:12:58.1	0	1s	-1	24 °	13 °
7	Tmp	19	4.155	11:14:07.3	11:14:06.1	0	1s	-1	23 °	12 °
8	Tmp	21	4.479	11:14:46.8	11:14:46.9	0	0s	0	6 °	9 °
9	Tmp	25	5.157	11:16:08.5	11:16:07.2	0	1s	-1	17 °	10 °
10	Tmp	29	5.749	11:17:36.6	11:17:36.1	0	1s	-1	14 °	9 °
11	Tmp	31	6.188	11:18:38.7	11:18:37.3	0	1s	-1	11 °	10 °
12	Tmp	35	7.069	11:21:27.9	11:21:26.1	0	2s	-2	35 °	13 °
13	Tmp	37	7.643	11:22:43.5	11:22:42.8	0	1s	-1	20 °	12 °
14	Tmp	40	8.152	11:24:01.1	11:24:00.4	0	1s	-1	14 °	12 °
15	Tmp	42	8.467	11:24:40.4	11:24:40.0	0	0s	0	3 °	9 °
16	Tmp	44	8.814	11:25:19.2	11:25:20.6	0	1s	+1	13 °	9 °
17	Tmp	46	9.509	11:26:46.2	11:26:44.8	0	1s	-1	14 °	8 °
18	Tmp	50	10.059	11:28:11.9	11:28:10.9	0	1s	-1	10 °	5 °
19	Tmp	53	10.374	11:28:49.8	11:28:48.7	0	1s	-1	12 °	6 °
20	Tmp	57	10.990	11:30:22.6	11:30:20.7	0	2s	-2	20 °	6 °
21	Tmp	59	11.410	11:31:35.6	11:31:33.5	0	2s	-2	21 °	6 °
22	Tmp	62	12.025	11:33:16.0	11:33:14.0	0	2s	-2	22 °	7 °
23	Tmp	69	0.508	12:22:54.1	12:22:58.8	0	5s	[+5]	62 °	9 °
24	Tmp	70	0.904	12:23:28.4	12:23:31.2	0	3s	[+3]	59 °	9 °
25	Tmp	75	1.739	12:24:50.3	12:24:52.6	0	2s	+2	49 °	10 °
26	Tmp	78	2.297	12:25:51.1	12:25:55.1	0	4s	[+4]	54 °	11 °
27	Tmp	80	2.948	12:26:57.8	12:27:00.9	0	3s	[+3]	57 °	11 °
28	Tmp	81	3.474	12:27:48.6	12:27:53.0	0	4s	[+4]	59 °	16 °
29	Tmp	83	4.277	12:29:10.4	12:29:13.8	0	3s	[+3]	54 °	17 °
30	Tmp	86	4.782	12:30:04.9	12:30:08.8	0	4s	[+4]	58 °	20 °
31	Tmp	88	5.255	12:31:00.8	12:31:04.2	0	3s	+3	29 °	17 °
32	Tmp	96	6.245	12:33:22.9	12:33:21.6	0	1s	-1	15 °	17 °
33	Tmp	98	6.680	12:34:18.3	12:34:18.1	0	0s	0	8 °	17 °
34	Tmp	103	1.275	12:43:18.8	12:43:19.2	0	0s	0	9 °	13 °
35	Tmp	104	1.834	12:44:32.1	12:44:35.0	0	3s	+3	49 °	16 °
36	Tmp	110	2.781	12:46:12.4	12:46:12.5	0	0s	0	8 °	14 °
37	Tmp	115	3.786	12:48:03.4	12:48:01.7	0	2s	-2	37 °	14 °
38	Tmp	116	4.192	12:48:42.8	12:48:41.8	0	1s	-1	23 °	14 °
39	Tmp	119	6.172	12:52:09.7	12:52:06.9	0	3s	-3	40 °	15 °
40	Tmp	129	0.822	13:00:30.1	13:00:31.1	0	1s	+1	35 °	15 °
41	Tmp	132	1.538	13:01:43.5	13:01:43.4	0	0s	0	10 °	12 °
42	Tmp	136	2.118	13:03:00.5	13:03:00.4	0	0s	0	11 °	12 °
43	Tmp	139	2.933	13:04:44.5	13:04:43.0	0	2s	-2	39 °	13 °
44	Tmp	142	3.754	13:06:41.6	13:06:39.4	0	2s	-2	22 °	13 °
45	Tmp	147	5.242	13:09:53.7	13:09:47.9	0	6s	-6	57 °	17 °
46	Tmp	150	6.293	13:11:45.9	13:11:39.2	0	7s	-7	61 °	19 °
47	Tmp	153	7.383	13:13:42.3	13:13:35.9	0	6s	-6	51 °	21 °
48	Tmp	155	7.988	13:14:46.9	13:14:40.7	0	6s	-6	50 °	21 °
49	Tmp	157	8.696	13:15:57.0	13:15:57.1	0	0s	0	3 °	21 °
50	Tmp	160	9.787	13:17:57.7	13:17:57.2	0	1s	-1	10 °	20 °
51	Tmp	163	0.231	13:19:40.7	13:19:42.1	0	1s	+1	30 °	20 °
52	Tmp	173	2.395	13:24:37.5	13:24:35.3	0	2s	-2	32 °	18 °

PC	Tp	Trc	DistPC	Ideal	Passagem	Pen	Erro	Pontos	NoPC	AtePC
53	Tmp	175	2.856	13:25:44.7	13:25:43.4	0	1s	-1	15 °	18 °
54	Tmp	178	3.775	13:27:40.7	13:27:38.0	0	3s	-3	48 °	19 °
55	Tmp	182	5.426	13:30:40.9	13:30:37.9	0	3s	-3	56 °	19 °
56	Tmp	184	6.008	13:31:44.9	13:31:39.2	0	6s	-6	61 °	19 °
57	Tmp	188	7.858	13:34:42.0	13:34:38.3	0	4s	-4	52 °	19 °
58	Tmp	193	0.799	13:45:02.3	13:45:04.3	0	2s	+2	42 °	19 °
59	Tmp	197	1.627	13:48:05.6	13:48:06.0	0	0s	0	5 °	19 °
60	Tmp	200	2.207	13:49:20.6	13:49:22.0	0	1s	+1	21 °	19 °
61	Tmp	203	2.760	13:50:34.7	13:50:36.3	0	2s	+2	33 °	19 °
62	Tmp	206	3.296	13:51:45.4	13:51:46.5	0	1s	+1	17 °	19 °
63	Tmp	215	4.840	13:55:12.7	13:55:14.1	0	1s	+1	20 °	19 °
64	Tmp	216	5.448	13:56:26.1	13:56:26.3	0	0s	0	6 °	19 °
65	Tmp	219	6.053	13:58:20.1	13:58:22.3	0	2s	+2	26 °	19 °
66	Tmp	223	6.960	14:00:21.9	14:00:20.5	0	1s	-1	12 °	19 °
67	Tmp	225	7.088	14:00:43.3	14:00:45.9	0	3s	+3	36 °	19 °
68	Tmp	229	7.855	14:02:03.9	14:02:02.8	0	1s	-1	10 °	19 °
69	Tmp	231	8.176	14:02:39.8	14:02:39.9	0	0s	0	5 °	19 °
70	Tmp	234	8.703	14:03:28.8	14:03:28.2	0	1s	-1	18 °	19 °
71	Tmp	239	10.517	14:06:32.0	14:06:31.7	0	0s	0	5 °	18 °
72	Tmp	240	11.100	14:07:29.4	14:07:27.8	0	2s	-2	30 °	18 °
73	Tmp	242	11.832	14:08:51.0	14:08:50.3	0	1s	-1	10 °	18 °

Num	106	Pen	0	PCZ	13	Total PP	106	Col. Final	18°
-----	-----	-----	---	-----	----	----------	-----	------------	-----




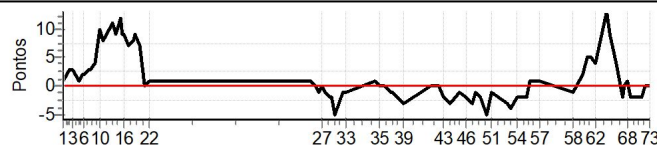


ITAIPAVA - RJ - Mitsubishi MotorSports 2024

Performance Individual

PC	Tp	Trc	DistPC	Ideal	Passagem	Pen	Erro	Pontos	NoPC	AtePC	PC	Tp	Trc	DistPC	Ideal	Passagem	Pen	Erro	Pontos	NoPC	AtePC
N u m	107	107 / Sandro Luiz Laguardia / Bernardo Gonçalves																			
		Cat / NL / Largada		LIGHT / 107 / 10:27:00																	
		Juiz de Fora-MG									PAJERO TR4 FLEX 2.0 4X4 MT 5P										
1	Tmp	2	0.145	11:07:17.4	11:07:18.6	0	1s	+1	27°	21°	53	Tmp	175	2.856	13:26:44.7	13:26:40.4	0	4s	-4	48°	27°
2	Tmp	7	1.215	11:09:28.7	11:09:31.8	0	3s	+3	50°	34°	54	Tmp	178	3.775	13:28:40.7	13:28:38.4	0	2s	-2	38°	27°
3	Tmp	9	1.650	11:10:18.3	11:10:21.6	0	3s	+3	47°	42°	55	Tmp	182	5.426	13:31:40.9	13:31:38.5	0	2s	-2	43°	27°
4	Tmp	13	2.577	11:12:12.1	11:12:13.3	0	1s	+1	19°	33°	56	Tmp	184	6.008	13:32:44.9	13:32:45.7	0	1s	+1	22°	24°
5	Tmp	15	3.146	11:13:18.0	11:13:19.8	0	2s	+2	41°	38°	57	Tmp	188	7.858	13:35:42.0	13:35:43.3	0	1s	+1	19°	25°
6	Tmp	16	3.540	11:13:58.7	11:14:00.6	0	2s	+2	40°	38°	58	Tmp	193	0.799	13:46:02.3	13:46:00.9	0	1s	-1	29°	25°
7	Tmp	19	4.155	11:15:07.3	11:15:10.7	0	3s	+3	44°	39°	59	Tmp	197	1.627	13:49:05.6	13:49:08.0	0	2s	+2	27°	25°
8	Tmp	21	4.479	11:15:46.8	11:15:49.7	0	3s	+3	45°	40°	60	Tmp	200	2.207	13:50:20.6	13:50:25.4	0	5s	+5	61°	27°
9	Tmp	25	5.157	11:17:08.5	11:17:12.2	0	4s	+4	47°	38°	61	Tmp	203	2.760	13:51:34.7	13:51:40.0	0	5s	+5	57°	26°
10	Tmp	29	5.749	11:18:36.6	11:18:46.5	0	10s	[+10]	64°	37°	62	Tmp	206	3.296	13:52:45.4	13:52:49.1	0	4s	+4	57°	27°
11	Tmp	31	6.188	11:19:38.7	11:19:47.0	0	8s	+8	60°	37°	63	Tmp	215	4.840	13:56:12.7	13:56:25.4	0	13s	[+13]	71°	29°
12	Tmp	35	7.069	11:22:27.9	11:22:38.6	0	11s	[+11]	59°	39°	64	Tmp	216	5.448	13:57:26.1	13:57:34.9	0	9s	+9	61°	31°
13	Tmp	37	7.643	11:23:43.5	11:23:52.5	0	9s	[+9]	53°	40°	65	Tmp	219	6.053	13:59:20.1	13:59:24.2	0	4s	+4	41°	31°
14	Tmp	40	8.152	11:25:01.1	11:25:13.4	0	12s	[+12]	63°	43°	66	Tmp	223	6.960	14:01:21.9	14:01:19.6	0	2s	-2	22°	31°
15	Tmp	42	8.467	11:25:40.4	11:25:48.9	0	9s	[+9]	60°	44°	67	Tmp	225	7.088	14:01:43.3	14:01:43.4	0	0s	0	2°	31°
16	Tmp	44	8.814	11:26:19.2	11:26:28.1	0	9s	[+9]	60°	44°	68	Tmp	229	7.855	14:03:03.9	14:03:05.2	0	1s	+1	9°	30°
17	Tmp	46	9.509	11:27:46.2	11:27:52.9	0	7s	+7	58°	42°	69	Tmp	231	8.176	14:03:39.8	14:03:38.2	0	2s	-2	30°	30°
18	Tmp	50	10.059	11:29:11.9	11:29:20.3	0	8s	+8	53°	43°	70	Tmp	234	8.703	14:04:28.8	14:04:26.9	0	2s	-2	28°	29°
19	Tmp	53	10.374	11:29:49.8	11:29:58.6	0	9s	[+9]	60°	43°	71	Tmp	239	10.517	14:07:32.0	14:07:30.0	0	2s	-2	28°	26°
20	Tmp	57	10.990	11:31:22.6	11:31:30.0	0	7s	+7	52°	45°	72	Tmp	240	11.100	14:08:29.4	14:08:29.4	0	0s	0	5°	25°
21	Tmp	59	11.410	11:32:35.6	11:32:35.5	0	0s	0	4°	42°	73	Tmp	242	11.832	14:09:51.0	14:09:50.7	0	0s	0	2°	25°
22	Tmp	62	12.025	11:34:16.0	11:34:17.1	0	1s	+1	11°	42°											
23	Tmp	69	0.508	12:23:54.1	12:23:55.0	0	1s	+1	31°	41°											
24	Tmp	70	0.904	12:24:28.4	12:24:29.3	0	1s	+1	29°	40°											
25	Tmp	75	1.739	12:25:50.3	12:25:50.3	0	0s	0	8°	39°											
26	Tmp	78	2.297	12:26:51.1	12:26:50.3	0	1s	-1	25°	39°											
27	Tmp	80	2.948	12:27:57.8	12:27:58.1	0	0s	0	8°	38°											
28	Tmp	81	3.474	12:28:48.6	12:28:47.8	0	1s	-1	25°	38°											
29	Tmp	83	4.277	12:30:10.4	12:30:08.4	0	2s	-2	41°	39°											
30	Tmp	86	4.782	12:31:04.9	12:31:02.7	0	2s	-2	41°	38°											
31	Tmp	88	5.255	12:32:00.8	12:31:55.8	0	5s	-5	53°	38°											
32	Tmp	96	6.245	12:34:22.9	12:34:21.9	0	1s	-1	14°	38°											
33	Tmp	98	6.680	12:35:18.3	12:35:17.7	0	1s	-1	25°	37°											
34	Tmp	103	1.275	12:44:18.8	12:44:20.0	0	1s	+1	23°	35°											
35	Tmp	104	1.834	12:45:32.1	12:45:31.9	0	0s	0	6°	35°											
36	Tmp	110	2.781	12:47:12.4	12:47:12.4	0	0s	0	7°	32°											
37	Tmp	115	3.786	12:49:03.4	12:49:02.9	0	1s	-1	21°	32°											
38	Tmp	116	4.192	12:49:42.8	12:49:41.7	0	1s	-1	22°	33°											
39	Tmp	119	6.172	12:53:09.7	12:53:07.2	0	3s	-3	39°	33°											
40	Tmp	129	0.822	13:01:30.1	13:01:30.4	0	0s	0	12°	33°											
41	Tmp	132	1.538	13:02:43.5	13:02:43.3	0	0s	0	9°	30°											
42	Tmp	136	2.118	13:04:00.5	13:04:00.3	0	0s	0	10°	30°											
43	Tmp	139	2.933	13:05:44.5	13:05:42.8	0	2s	-2	38°	30°											
44	Tmp	142	3.754	13:07:41.6	13:07:38.3	0	3s	-3	36°	31°											
45	Tmp	147	5.242	13:10:53.7	13:10:52.6	0	1s	-1	20°	31°											
46	Tmp	150	6.293	13:12:45.9	13:12:43.9	0	2s	-2	28°	29°											
47	Tmp	153	7.383	13:14:42.3	13:14:39.8	0	3s	-3	33°	30°											
48	Tmp	155	7.988	13:15:46.9	13:15:46.0	0	1s	-1	13°	30°											
49	Tmp	157	8.696	13:16:57.0	13:16:55.1	0	2s	-2	30°	28°											
50	Tmp	160	9.787	13:18:57.7	13:18:52.8	0	5s	-5	43°	28°											
51	Tmp	163	0.231	13:20:40.7	13:20:39.5	0	1s	-1	29°	26°											
52	Tmp	173	2.395	13:25:37.5	13:25:34.5	0	3s	-3	41°	26°											

Num	107	Pen	0	PCZ	11	Total PP	146	Col. Final	25°
-----	-----	-----	---	-----	----	----------	-----	------------	-----






ITAIPAVA - RJ - Mitsubishi MotorSports 2024

Performance Individual

PC	Tp	Trc	DistPC	Ideal	Passagem	Pen	Erro	Pontos	NoPC	AtePC	PC	Tp	Trc	DistPC	Ideal	Passagem	Pen	Erro	Pontos	NoPC	AtePC										
N u m	108	108 / Felipe da Costa Rabello Cabral / Marcela de Jesus Amado										53	Tmp	175	2.856	13:27:44.7	13:27:48.3	0	4s	+4	47°	47°									
		Cat / NL / Largada		LIGHT / 108 / 10:28:00								54	Tmp	178	3.775	13:29:40.7	13:29:45.0	0	4s	+4	56°	46°									
		Niterói-RJ				PAJERO DAKAR 3.2L D A/T						55	Tmp	182	5.426	13:32:40.9	13:32:43.5	0	3s	+3	55°	46°									
PC	Tp	Trc	DistPC	Ideal	Passagem	Pen	Erro	Pontos	NoPC	AtePC	PC	Tp	Trc	DistPC	Ideal	Passagem	Pen	Erro	Pontos	NoPC	AtePC										
1	Tmp	2	0.145	11:08:17.4	11:08:19.6	0	2s	+2	39°	25°	56	Tmp	184	6.008	13:33:44.9	13:33:47.6	0	3s	+3	43°	47°										
2	Tmp	7	1.215	11:10:28.7	11:10:29.3	0	1s	+1	25°	28°	57	Tmp	188	7.858	13:36:42.0	13:36:45.0	0	3s	+3	47°	46°										
3	Tmp	9	1.650	11:11:18.3	11:11:17.6	0	1s	-1	20°	24°	58	Tmp	193	0.799	13:47:02.3	13:47:03.4	0	1s	+1	28°	46°										
4	Tmp	13	2.577	11:13:12.1	11:13:13.4	0	1s	+1	18°	21°	59	Tmp	197	1.627	13:50:05.6	13:50:10.6	0	5s	+5	50°	45°										
5	Tmp	15	3.146	11:14:18.0	11:14:17.8	0	0s	0	4°	9°	60	Tmp	200	2.207	13:51:20.6	13:51:22.3	0	2s	+2	40°	45°										
6	Tmp	16	3.540	11:14:58.7	11:14:59.7	0	1s	+1	23°	11°	61	Tmp	203	2.760	13:52:34.7	13:52:40.4	0	6s	+6	60°	44°										
7	Tmp	19	4.155	11:16:07.3	11:16:07.7	0	0s	0	5°	7°	62	Tmp	206	3.296	13:53:45.4	13:53:47.4	0	2s	+2	40°	44°										
8	Tmp	21	4.479	11:16:46.8	11:16:48.9	0	2s	+2	35°	12°	63	Tmp	215	4.840	13:57:12.7	13:57:13.9	0	1s	+1	19°	44°										
9	Tmp	25	5.157	11:18:08.5	11:18:10.9	0	2s	+2	30°	15°	64	Tmp	216	5.448	13:58:26.1	13:58:32.0	0	6s	+6	59°	43°										
10	Tmp	29	5.749	11:19:36.6	11:19:42.0	0	5s	+5	55°	17°	65	Tmp	219	6.053	14:00:20.1	14:00:23.3	0	3s	+3	34°	42°										
11	Tmp	31	6.188	11:20:38.7	11:20:46.4	0	8s	+8	59°	16°	66	Tmp	223	6.960	14:02:21.9	14:02:26.8	0	5s	+5	45°	42°										
12	Tmp	35	7.069	11:23:27.9	11:23:39.7	0	12s	+12	62°	26°	67	Tmp	225	7.088	14:02:43.3	14:02:52.3	0	9s	+9	60°	42°										
13	Tmp	37	7.643	11:24:43.5	11:25:00.6	0	17s	+17	68°	32°	68	Tmp	229	7.855	14:04:03.9	14:04:06.7	0	3s	+3	40°	42°										
14	Tmp	40	8.152	11:26:01.1	11:26:33.3	0	32s	[+32]	77°	38°	69	Tmp	231	8.176	14:04:39.8	14:04:44.9	0	5s	+5	53°	42°										
15	Tmp	42	8.467	11:26:40.4	11:27:05.6	0	25s	+25	73°	41°	70	Tmp	234	8.703	14:05:28.8	14:05:34.2	0	5s	+5	54°	42°										
16	Tmp	44	8.814	11:27:19.2	11:27:44.9	0	26s	[+26]	73°	46°	71	Tmp	239	10.517	14:08:32.0	14:08:36.1	0	4s	+4	41°	42°										
17	Tmp	46	9.509	11:28:46.2	11:29:16.6	0	30s	[+30]	76°	52°	72	Tmp	240	11.100	14:09:29.4	14:09:35.5	0	6s	+6	50°	42°										
18	Tmp	50	10.059	11:30:11.9	11:30:41.6	0	30s	[+30]	77°	62°	73	Tmp	242	11.832	14:10:51.0	14:11:00.0	0	9s	+9	56°	42°										
19	Tmp	53	10.374	11:30:49.8	11:31:21.1	0	31s	[+31]	78°	66°	<table border="1"> <tr> <td>Num</td><td>108</td><td>Pen</td><td>0</td><td>PCZ</td><td>8</td><td>Total PP</td><td>251</td><td>Col. Final</td><td>42°</td> </tr> </table>											Num	108	Pen	0	PCZ	8	Total PP	251	Col. Final	42°
Num	108	Pen	0	PCZ	8	Total PP	251	Col. Final	42°																						
20	Tmp	57	10.990	11:32:22.6	11:33:03.0	0	40s	[+40]	77°	68°																					
21	Tmp	59	11.410	11:33:35.6	11:34:15.9	0	40s	[+40]	76°	70°																					
22	Tmp	62	12.025	11:35:16.0	11:36:04.1	0	48s	[+48]	77°	71°																					
23	Tmp	69	0.508	12:24:54.1	12:24:54.5	0	0s	0	8°	70°																					
24	Tmp	70	0.904	12:25:28.4	12:25:28.6	0	0s	0	13°	69°																					
25	Tmp	75	1.739	12:26:50.3	12:26:50.2	0	0s	0	7°	69°																					
26	Tmp	78	2.297	12:27:51.1	12:27:49.3	0	2s	-2	42°	67°																					
27	Tmp	80	2.948	12:28:57.8	12:28:58.7	0	1s	+1	20°	66°																					
28	Tmp	81	3.474	12:29:48.6	12:29:49.7	0	1s	+1	24°	65°																					
29	Tmp	83	4.277	12:31:10.4	12:31:13.4	0	3s	+3	53°	64°																					
30	Tmp	86	4.782	12:32:04.9	12:32:06.2	0	1s	+1	21°	61°																					
31	Tmp	88	5.255	12:33:00.8	12:32:59.0	0	2s	-2	23°	58°																					
32	Tmp	96	6.245	12:35:22.9	12:35:17.4	0	6s	-6	59°	57°																					
33	Tmp	98	6.680	12:36:18.3	12:36:19.1	0	1s	+1	24°	57°																					
34	Tmp	103	1.275	12:45:18.8	12:45:22.1	0	3s	+3	41°	56°																					
35	Tmp	104	1.834	12:46:32.1	12:46:34.0	0	2s	+2	38°	54°																					
36	Tmp	110	2.781	12:48:12.4	12:48:20.7	0	8s	+8	62°	53°																					
37	Tmp	115	3.786	12:50:03.4	12:50:09.3	0	6s	+6	58°	54°																					
38	Tmp	116	4.192	12:50:42.8	12:50:53.6	0	11s	+11	63°	54°																					
39	Tmp	119	6.172	12:54:09.7	12:54:23.1	0	13s	+13	64°	55°																					
40	Tmp	129	0.822	13:02:30.1	13:02:29.4	0	1s	-1	34°	55°																					
41	Tmp	132	1.538	13:03:43.5	13:03:43.2	0	0s	0	8°	53°																					
42	Tmp	136	2.118	13:05:00.5	13:05:01.8	0	1s	+1	26°	52°																					
43	Tmp	139	2.933	13:06:44.5	13:06:43.8	0	1s	-1	18°	52°																					
44	Tmp	142	3.754	13:08:41.6	13:08:39.5	0	2s	-2	21°	52°																					
45	Tmp	147	5.242	13:11:53.7	13:11:56.9	0	3s	+3	39°	52°																					
46	Tmp	150	6.293	13:13:45.9	13:13:52.8	0	7s	+7	60°	51°																					
47	Tmp	153	7.383	13:15:42.3	13:15:44.1	0	2s	+2	22°	51°																					
48	Tmp	155	7.988	13:16:46.9	13:16:47.3	0	0s	0	2°	51°																					
49	Tmp	157	8.696	13:17:57.0	13:17:59.6	0	3s	+3	38°	51°																					
50	Tmp	160	9.787	13:19:57.7	13:20:00.0	0	2s	+2	24°	50°																					
51	Tmp	163	0.231	13:21:40.7	13:21:43.4	0	3s	+3	50°	47°																					
52	Tmp	173	2.395	13:26:37.5	13:26:37.4	0	0s	0	7°	46°																					






ITAIPAVA - RJ - Mitsubishi MotorSports 2024

Performance Individual

PC	Tp	Trc	DistPC	Ideal	Passagem	Pen	Erro	Pontos	NoPC	AtePC	PC	Tp	Trc	DistPC	Ideal	Passagem	Pen	Erro	Pontos	NoPC	AtePC										
N u m	109	109 / Marcus H Canis / Jean Jacques M Canis																													
		Cat / NL / Largada		LIGHT / 109 / 10:29:00																											
		Petrópolis-RJ									PAJERO DAKAR 3.2L D A/T																				
1	Tmp	2	0.145	11:09:17.4	11:09:36.3	0	19s	+19	86°	64°	53	Tmp	175	2.856	13:28:44.7	13:29:01.1	0	16s	+16	66°	76°										
2	Tmp	7	1.215	11:11:28.7	11:12:09.8	0	41s	+41	90°	84°	54	Tmp	178	3.775	13:30:40.7	13:30:52.7	0	12s	+12	67°	75°										
3	Tmp	9	1.650	11:12:18.3	11:13:11.9	0	54s	[+54]	92°	85°	55	Tmp	182	5.426	13:33:40.9	13:33:49.1	0	8s	+8	68°	74°										
4	Tmp	13	2.577	11:14:12.1	11:15:03.5	0	51s	[+51]	91°	88°	56	Tmp	184	6.008	13:34:44.9	13:34:56.2	0	11s	+11	67°	74°										
5	Tmp	15	3.146	11:15:18.0	11:16:13.3	0	55s	[+55]	93°	89°	57	Tmp	188	7.858	13:37:42.0	13:38:16.2	0	34s	+34	75°	73°										
6	Tmp	16	3.540	11:15:58.7	11:17:00.0	0	1m01s	[+61]	92°	91°	58	Tmp	193	0.799	13:48:02.3	13:48:35.1	0	33s	+33	77°	73°										
7	Tmp	19	4.155	11:17:07.3	11:18:11.4	0	1m04s	[+64]	92°	91°	59	Tmp	197	1.627	13:51:05.6	13:50:51.0	0	15s	-15	60°	73°										
8	Tmp	21	4.479	11:17:46.8	11:18:54.2	0	1m07s	[+67]	92°	91°	60	Tmp	200	2.207	13:52:20.6	13:52:07.4	0	13s	-13	67°	73°										
9	Tmp	25	5.157	11:19:08.5	11:20:20.1	0	1m12s	[+72]	92°	91°	61	Tmp	203	2.760	13:53:34.7	13:53:57.6	0	23s	+23	72°	74°										
10	Tmp	29	5.749	11:20:36.6	11:21:36.1	0	1m00s	[+60]	90°	92°	62	Tmp	206	3.296	13:54:45.4	13:55:11.5	0	26s	+26	73°	74°										
11	Tmp	31	6.188	11:21:38.7	11:22:24.9	0	46s	+46	88°	92°	63	Tmp	215	4.840	13:58:12.7	13:58:44.9	0	32s	+32	75°	74°										
12	Tmp	35	7.069	11:24:27.9	11:24:29.6	0	2s	+2	34°	90°	64	Tmp	216	5.448	13:59:26.1	14:00:07.1	0	41s	+41	76°	74°										
13	Tmp	37	7.643	11:25:43.5	11:25:50.8	0	7s	+7	48°	89°	65	Tmp	219	6.053	14:01:20.1	14:01:35.8	0	16s	+16	65°	74°										
14	Tmp	40	8.152	11:27:01.1	11:27:20.0	0	19s	+19	70°	88°	66	Tmp	223	6.960	14:03:21.9	14:03:35.3	0	13s	+13	69°	74°										
15	Tmp	42	8.467	11:27:40.4	11:28:06.8	0	26s	+26	74°	87°	67	Tmp	225	7.088	14:03:43.3	14:03:57.1	0	14s	+14	68°	74°										
16	Tmp	44	8.814	11:28:19.2	11:28:49.5	0	30s	+30	77°	87°	68	Tmp	229	7.855	14:05:03.9	14:05:39.2	0	35s	+35	74°	72°										
17	Tmp	46	9.509	11:29:46.2	11:30:15.5	0	29s	+29	74°	87°	69	Tmp	231	8.176	14:05:39.8	14:06:20.7	0	41s	+41	75°	72°										
18	Tmp	50	10.059	11:31:11.9	11:31:29.6	0	18s	+18	72°	87°	70	Tmp	234	8.703	14:06:28.8	14:07:13.2	0	44s	+44	75°	72°										
19	Tmp	53	10.374	11:31:49.8	11:32:08.7	0	19s	+19	72°	85°	71	Tmp	239	10.517	14:09:32.0	14:10:15.0	0	43s	+43	71°	72°										
20	Tmp	57	10.990	11:33:22.6	11:33:39.8	0	17s	+17	72°	83°	72	Tmp	240	11.100	14:10:29.4	14:11:11.7	0	42s	+42	71°	72°										
21	Tmp	59	11.410	11:34:35.6	11:34:58.6	0	23s	+23	72°	82°	73	Tmp	242	11.832	14:11:51.0	14:12:32.3	0	41s	+41	70°	72°										
22	Tmp	62	12.025	11:36:16.0	11:36:32.7	0	17s	+17	72°	80°	<table border="1"> <tr> <td>Num</td><td>109</td><td>Pen</td><td>0</td><td>PCZ</td><td>0</td><td>Total PP</td><td>1549</td><td>Col. Final</td><td>72°</td> </tr> </table>											Num	109	Pen	0	PCZ	0	Total PP	1549	Col. Final	72°
Num	109	Pen	0	PCZ	0	Total PP	1549	Col. Final	72°																						
23	Tmp	69	0.508	12:25:54.1	12:26:17.5	0	23s	+23	77°	81°																					
24	Tmp	70	0.904	12:26:28.4	12:26:55.7	0	27s	+27	77°	81°																					
25	Tmp	75	1.739	12:27:50.3	12:28:24.2	0	34s	+34	82°	81°																					
26	Tmp	78	2.297	12:28:51.1	12:29:20.0	0	29s	+29	80°	81°																					
27	Tmp	80	2.948	12:29:57.8	12:30:19.8	0	22s	+22	76°	79°																					
28	Tmp	81	3.474	12:30:48.6	12:31:11.0	0	22s	+22	76°	79°																					
29	Tmp	83	4.277	12:32:10.4	12:32:33.5	0	23s	+23	76°	79°																					
30	Tmp	86	4.782	12:33:04.9	12:33:27.9	0	23s	+23	77°	79°																					
31	Tmp	88	5.255	12:34:00.8	12:34:27.7	0	27s	+27	77°	79°																					
32	Tmp	96	6.245	12:36:22.9	12:36:40.1	0	17s	+17	73°	79°																					
33	Tmp	98	6.680	12:37:18.3	12:37:31.3	0	13s	+13	72°	79°																					
34	Tmp	103	1.275	12:46:18.8	12:46:41.2	0	22s	+22	70°	79°																					
35	Tmp	104	1.834	12:47:32.1	12:47:57.2	0	25s	+25	71°	79°																					
36	Tmp	110	2.781	12:49:12.4	12:49:44.4	0	32s	+32	72°	79°																					
37	Tmp	115	3.786	12:51:03.4	12:51:26.7	0	23s	+23	71°	79°																					
38	Tmp	116	4.192	12:51:42.8	12:52:06.9	0	24s	+24	71°	76°																					
39	Tmp	119	6.172	12:55:09.7	12:55:31.7	0	22s	+22	70°	76°																					
40	Tmp	129	0.822	13:03:30.1	13:03:46.1	0	16s	+16	75°	76°																					
41	Tmp	132	1.538	13:04:43.5	13:04:56.8	0	13s	+13	75°	76°																					
42	Tmp	136	2.118	13:06:00.5	13:06:10.3	0	10s	+10	73°	76°																					
43	Tmp	139	2.933	13:07:44.5	13:07:52.8	0	8s	+8	73°	76°																					
44	Tmp	142	3.754	13:09:41.6	13:09:50.8	0	9s	+9	68°	76°																					
45	Tmp	147	5.242	13:12:53.7	13:13:24.7	0	31s	+31	77°	76°																					
46	Tmp	150	6.293	13:14:45.9	13:15:16.1	0	30s	+30	77°	77°																					
47	Tmp	153	7.383	13:16:42.3	13:17:17.1	0	35s	+35	73°	77°																					
48	Tmp	155	7.988	13:17:46.9	13:18:12.1	0	25s	+25	73°	77°																					
49	Tmp	157	8.696	13:18:57.0	13:19:20.8	0	24s	+24	73°	77°																					
50	Tmp	160	9.787	13:20:57.7	13:21:20.6	0	23s	+23	70°	77°																					
51	Tmp	163	0.231	13:22:40.7	13:23:14.8	0	34s	+34	71°	77°																					
52	Tmp	173	2.395	13:27:37.5	13:27:54.6	0	17s	+17	67°	76°																					






ITAIPAVA - RJ - Mitsubishi MotorSports 2024

Performance Individual

PC	Tp	Trc	DistPC	Ideal	Passagem	Pen	Erro	Pontos	NoPC	AtePC	PC	Tp	Trc	DistPC	Ideal	Passagem	Pen	Erro	Pontos	NoPC	AtePC	
N	110	110 / Marcelo Valente / Luciana Costa Carneiro										53	Tmp	175	2.856	13:29:44.7	13:30:05.5	0	21s	+21	68°	58°
u		Cat / NL / Largada LIGHT / 110 / 10:30:00										54	Tmp	178	3.775	13:31:40.7	13:32:05.8	0	25s	+25	73°	58°
m	62°	Rio de Janeiro-RJ PAJERO TR4 FLEX 2.0 4X4 AT 5P										55	Tmp	182	5.426	13:34:40.9	13:35:01.3	0	20s	+20	73°	58°
PC	Tp	Trc	DistPC	Ideal	Passagem	Pen	Erro	Pontos	NoPC	AtePC	PC	Tp	Trc	DistPC	Ideal	Passagem	Pen	Erro	Pontos	NoPC	AtePC	
1	Tmp	2	0.145	11:10:17.4	11:10:21.3	0	4s	+4	61°	43°	56	Tmp	184	6.008	13:35:44.9	13:35:58.8	0	14s	+14	69°	58°	
2	Tmp	7	1.215	11:12:28.7	11:12:28.5	0	0s	0	5°	11°	57	Tmp	188	7.858	13:38:42.0	13:38:45.0	0	3s	+3	46°	58°	
3	Tmp	9	1.650	11:13:18.3	11:13:17.2	0	1s	-1	19°	13°	58	Tmp	193	0.799	13:49:02.3	13:49:08.6	0	6s	+6	56°	58°	
4	Tmp	13	2.577	11:15:12.1	11:15:08.8	0	3s	-3	47°	27°	59	Tmp	197	1.627	13:52:05.6	13:51:46.8	0	19s	-19	64°	58°	
5	Tmp	15	3.146	11:16:18.0	11:16:17.3	0	1s	-1	18°	23°	60	Tmp	200	2.207	13:53:20.6	13:53:05.9	0	15s	-15	70°	58°	
6	Tmp	16	3.540	11:16:58.7	11:17:02.1	0	3s	+3	50°	34°	61	Tmp	203	2.760	13:54:34.7	13:54:24.4	0	10s	-10	67°	59°	
7	Tmp	19	4.155	11:18:07.3	11:18:13.4	0	6s	+6	63°	40°	62	Tmp	206	3.296	13:55:45.4	13:55:36.1	0	9s	-9	68°	59°	
8	Tmp	21	4.479	11:18:46.8	11:18:58.6	0	12s	+12	73°	44°	63	Tmp	215	4.840	13:59:12.7	13:59:20.4	0	8s	+8	59°	59°	
9	Tmp	25	5.157	11:20:08.5	11:20:21.1	0	13s	+13	71°	52°	64	Tmp	216	5.448	14:00:26.1	14:00:42.3	0	16s	+16	68°	59°	
10	Tmp	29	5.749	11:21:36.6	11:21:37.9	0	1s	+1	13°	48°	65	Tmp	219	6.053	14:02:20.1	14:02:23.1	0	3s	+3	33°	59°	
11	Tmp	31	6.188	11:22:38.7	11:22:26.8	0	12s	-12	65°	45°	66	Tmp	223	6.960	14:04:21.9	14:04:24.1	0	2s	+2	21°	59°	
12	Tmp	35	7.069	11:25:27.9	11:24:47.8	0	40s	-40	82°	60°	67	Tmp	225	7.088	14:04:43.3	14:04:44.7	0	1s	+1	11°	59°	
13	Tmp	37	7.643	11:26:43.5	11:26:20.0	0	24s	-24	74°	62°	68	Tmp	229	7.855	14:06:03.9	14:06:27.2	0	23s	+23	71°	60°	
14	Tmp	40	8.152	11:28:01.1	11:27:53.4	0	8s	-8	54°	62°	69	Tmp	231	8.176	14:06:39.8	14:07:09.7	0	30s	+30	73°	60°	
15	Tmp	42	8.467	11:28:40.4	11:28:33.3	0	7s	-7	55°	62°	70	Tmp	234	8.703	14:07:28.8	14:08:02.4	0	34s	[+34]	72°	61°	
16	Tmp	44	8.814	11:29:19.2	11:29:13.6	0	6s	-6	52°	63°	71	Tmp	239	10.517	14:10:32.0	14:11:12.3	0	40s	[+40]	69°	61°	
17	Tmp	46	9.509	11:30:46.2	11:30:33.9	0	12s	-12	66°	63°	72	Tmp	240	11.100	14:11:29.4	14:12:08.6	0	39s	[+39]	69°	62°	
18	Tmp	50	10.059	11:32:11.9	11:31:59.5	0	12s	-12	64°	64°	73	Tmp	242	11.832	14:12:51.0	14:13:33.2	0	42s	[+42]	71°	62°	
19	Tmp	53	10.374	11:32:49.8	11:32:39.7	0	10s	-10	63°	64°	Num 110 Pen 0 PCZ 4 Total PP 603 Col. Final 62°											
20	Tmp	57	10.990	11:34:22.6	11:34:06.2	0	16s	-16	70°	65°												
21	Tmp	59	11.410	11:35:35.6	11:35:23.8	0	12s	-12	65°	68°												
22	Tmp	62	12.025	11:37:16.0	11:37:13.7	0	2s	-2	21°	65°												
23	Tmp	69	0.508	12:26:54.1	12:26:56.9	0	3s	+3	54°	65°												
24	Tmp	70	0.904	12:27:28.4	12:27:33.8	0	5s	+5	63°	63°												
25	Tmp	75	1.739	12:28:50.3	12:28:48.2	0	2s	-2	48°	62°												
26	Tmp	78	2.297	12:29:51.1	12:29:45.4	0	6s	-6	58°	61°												
27	Tmp	80	2.948	12:30:57.8	12:30:51.2	0	7s	-7	63°	62°												
28	Tmp	81	3.474	12:31:48.6	12:31:41.6	0	7s	-7	67°	59°												
29	Tmp	83	4.277	12:33:10.4	12:33:05.1	0	5s	-5	61°	57°												
30	Tmp	86	4.782	12:34:04.9	12:34:01.6	0	3s	-3	51°	58°												
31	Tmp	88	5.255	12:35:00.8	12:34:54.5	0	6s	-6	57°	61°												
32	Tmp	96	6.245	12:37:22.9	12:37:07.6	0	15s	-15	72°	61°												
33	Tmp	98	6.680	12:38:18.3	12:38:06.4	0	12s	-12	70°	61°												
34	Tmp	103	1.275	12:47:18.8	12:47:18.6	0	0s	0	8°	59°												
35	Tmp	104	1.834	12:48:32.1	12:48:33.7	0	2s	+2	37°	59°												
36	Tmp	110	2.781	12:50:12.4	12:50:18.0	0	6s	+6	57°	57°												
37	Tmp	115	3.786	12:52:03.4	12:52:03.3	0	0s	0	9°	57°												
38	Tmp	116	4.192	12:52:42.8	12:52:43.0	0	0s	0	11°	56°												
39	Tmp	119	6.172	12:56:09.7	12:56:08.1	0	2s	-2	29°	54°												
40	Tmp	129	0.822	13:04:30.1	13:04:34.0	0	4s	+4	60°	54°												
41	Tmp	132	1.538	13:05:43.5	13:05:47.9	0	4s	+4	60°	55°												
42	Tmp	136	2.118	13:07:00.5	13:07:03.1	0	3s	+3	54°	55°												
43	Tmp	139	2.933	13:08:44.5	13:08:50.6	0	6s	+6	66°	55°												
44	Tmp	142	3.754	13:10:41.6	13:10:37.4	0	4s	-4	44°	55°												
45	Tmp	147	5.242	13:13:53.7	13:14:10.6	0	17s	+17	73°	55°												
46	Tmp	150	6.293	13:15:45.9	13:16:11.9	0	26s	+26	75°	55°												
47	Tmp	153	7.383	13:17:42.3	13:18:25.4	0	43s	[+43]	77°	55°												
48	Tmp	155	7.988	13:18:46.9	13:19:29.2	0	42s	[+42]	77°	55°												
49	Tmp	157	8.696	13:19:57.0	13:20:40.9	0	44s	[+44]	80°	56°												
50	Tmp	160	9.787	13:21:57.7	13:22:31.9	0	34s	[+34]	76°	56°												
51	Tmp	163	0.231	13:23:40.7	13:23:34.1	0	7s	-7	62°	57°												
52	Tmp	173	2.395	13:28:37.5	13:28:58.9	0	21s	+21	69°	59°												






ITAIPAVA - RJ - Mitsubishi MotorSports 2024

Performance Individual

PC	Tp	Trc	DistPC	Ideal	Passagem	Pen	Erro	Pontos	NoPC	AtePC	PC	Tp	Trc	DistPC	Ideal	Passagem	Pen	Erro	Pontos	NoPC	AtePC										
N u m	111	111 / Marton Vieira / Maicon Carvalho Vieira																													
		Cat / NL / Largada		LIGHT / 111 / 10:31:00																											
		Petrópolis-RJ									L200 TRITON SPORT HPE-S 2.4 D 4X																				
1	Tmp	2	0.145	11:11:17.4	11:11:26.5	0	9s	[+9]	78°	59°	53	Tmp	175	2.856	13:30:44.7	13:31:12.6	0	28s	[+28]	72°	25°										
2	Tmp	7	1.215	11:13:28.7	11:13:33.4	0	5s	+5	60°	69°	54	Tmp	178	3.775	13:32:40.7	13:32:45.0	0	4s	+4	55°	25°										
3	Tmp	9	1.650	11:14:18.3	11:14:17.6	0	1s	-1	18°	56°	55	Tmp	182	5.426	13:35:40.9	13:35:41.7	0	1s	+1	19°	24°										
4	Tmp	13	2.577	11:16:12.1	11:16:19.3	0	7s	+7	59°	57°	56	Tmp	184	6.008	13:36:44.9	13:36:47.8	0	3s	+3	42°	25°										
5	Tmp	15	3.146	11:17:18.0	11:17:20.2	0	2s	+2	40°	53°	57	Tmp	188	7.858	13:39:42.0	13:39:41.3	0	1s	-1	18°	25°										
6	Tmp	16	3.540	11:17:58.7	11:18:01.5	0	3s	+3	49°	52°	58	Tmp	193	0.799	13:50:02.3	13:50:02.2	0	0s	0	7°	24°										
7	Tmp	19	4.155	11:19:07.3	11:19:08.7	0	1s	+1	22°	48°	59	Tmp	197	1.627	13:53:05.6	13:53:07.2	0	2s	+2	26°	23°										
8	Tmp	21	4.479	11:19:46.8	11:19:54.4	0	8s	[+8]	67°	54°	60	Tmp	200	2.207	13:54:20.6	13:54:22.7	0	2s	+2	39°	24°										
9	Tmp	25	5.157	11:21:08.5	11:21:08.0	0	1s	-1	16°	51°	61	Tmp	203	2.760	13:55:34.7	13:55:37.7	0	3s	+3	46°	24°										
10	Tmp	29	5.749	11:22:36.6	11:22:36.7	0	0s	0	3°	43°	62	Tmp	206	3.296	13:56:45.4	13:56:45.7	0	0s	0	5°	23°										
11	Tmp	31	6.188	11:23:38.7	11:23:46.7	0	8s	[+8]	58°	42°	63	Tmp	215	4.840	14:00:12.7	14:00:18.7	0	6s	+6	55°	25°										
12	Tmp	35	7.069	11:26:27.9	11:26:28.6	0	1s	+1	18°	38°	64	Tmp	216	5.448	14:01:26.1	14:01:32.2	0	6s	+6	58°	25°										
13	Tmp	37	7.643	11:27:43.5	11:27:45.6	0	2s	+2	29°	38°	65	Tmp	219	6.053	14:03:20.1	14:03:25.4	0	5s	+5	48°	27°										
14	Tmp	40	8.152	11:29:01.1	11:29:02.4	0	1s	+1	13°	36°	66	Tmp	223	6.960	14:05:21.9	14:05:27.3	0	5s	+5	44°	27°										
15	Tmp	42	8.467	11:29:40.4	11:29:45.8	0	5s	+5	47°	33°	67	Tmp	225	7.088	14:05:43.3	14:05:52.2	0	9s	[+9]	59°	30°										
16	Tmp	44	8.814	11:30:19.2	11:30:28.6	0	9s	[+9]	59°	34°	68	Tmp	229	7.855	14:07:03.9	14:07:08.7	0	5s	+5	54°	31°										
17	Tmp	46	9.509	11:31:46.2	11:31:47.6	0	1s	+1	13°	34°	69	Tmp	231	8.176	14:07:39.8	14:07:50.9	0	11s	[+11]	67°	32°										
18	Tmp	50	10.059	11:33:11.9	11:33:16.2	0	4s	+4	40°	34°	70	Tmp	234	8.703	14:08:28.8	14:08:34.1	0	5s	+5	53°	32°										
19	Tmp	53	10.374	11:33:49.8	11:33:53.2	0	3s	+3	37°	33°	71	Tmp	239	10.517	14:11:32.0	14:11:37.6	0	6s	+6	52°	32°										
20	Tmp	57	10.990	11:35:22.6	11:35:25.6	0	3s	+3	28°	32°	72	Tmp	240	11.100	14:12:29.4	14:12:36.7	0	7s	+7	52°	31°										
21	Tmp	59	11.410	11:36:35.6	11:36:37.5	0	2s	+2	20°	30°	73	Tmp	242	11.832	14:13:51.0	14:13:54.4	0	3s	+3	33°	31°										
22	Tmp	62	12.025	11:38:16.0	11:38:20.4	0	4s	+4	35°	30°	<table border="1"> <tr> <td>Num</td><td>111</td><td>Pen</td><td>0</td><td>PCZ</td><td>7</td><td>Total PP</td><td>171</td><td>Col. Final</td><td>31°</td> </tr> </table>											Num	111	Pen	0	PCZ	7	Total PP	171	Col. Final	31°
Num	111	Pen	0	PCZ	7	Total PP	171	Col. Final	31°																						
23	Tmp	69	0.508	12:27:54.1	12:28:02.5	0	8s	[+8]	69°	32°																					
24	Tmp	70	0.904	12:28:28.4	12:28:36.3	0	8s	+8	67°	34°																					
25	Tmp	75	1.739	12:29:50.3	12:29:49.8	0	1s	-1	27°	34°																					
26	Tmp	78	2.297	12:30:51.1	12:30:51.5	0	0s	0	7°	33°																					
27	Tmp	80	2.948	12:31:57.8	12:32:00.2	0	2s	+2	45°	33°																					
28	Tmp	81	3.474	12:32:48.6	12:32:51.6	0	3s	+3	53°	33°																					
29	Tmp	83	4.277	12:34:10.4	12:34:15.0	0	5s	+5	60°	34°																					
30	Tmp	86	4.782	12:35:04.9	12:35:10.3	0	5s	+5	61°	35°																					
31	Tmp	88	5.255	12:36:00.8	12:36:03.1	0	2s	+2	22°	34°																					
32	Tmp	96	6.245	12:38:22.9	12:38:29.1	0	6s	+6	58°	34°																					
33	Tmp	98	6.680	12:39:18.3	12:39:21.0	0	3s	+3	48°	34°																					
34	Tmp	103	1.275	12:48:18.8	12:48:22.9	0	4s	+4	49°	33°																					
35	Tmp	104	1.834	12:49:32.1	12:49:33.3	0	1s	+1	22°	33°																					
36	Tmp	110	2.781	12:51:12.4	12:51:15.6	0	3s	+3	46°	34°																					
37	Tmp	115	3.786	12:53:03.4	12:53:04.4	0	1s	+1	20°	33°																					
38	Tmp	116	4.192	12:53:42.8	12:53:43.2	0	0s	0	10°	32°																					
39	Tmp	119	6.172	12:57:09.7	12:57:10.5	0	1s	+1	18°	32°																					
40	Tmp	129	0.822	13:05:30.1	13:05:32.3	0	2s	+2	53°	32°																					
41	Tmp	132	1.538	13:06:43.5	13:06:44.3	0	1s	+1	27°	31°																					
42	Tmp	136	2.118	13:08:00.5	13:08:02.5	0	2s	+2	42°	31°																					
43	Tmp	139	2.933	13:09:44.5	13:09:44.5	0	0s	0	7°	31°																					
44	Tmp	142	3.754	13:11:41.6	13:11:40.7	0	1s	-1	11°	30°																					
45	Tmp	147	5.242	13:14:53.7	13:14:53.2	0	1s	-1	19°	30°																					
46	Tmp	150	6.293	13:16:45.9	13:16:48.5	0	3s	+3	44°	31°																					
47	Tmp	153	7.383	13:18:42.3	13:18:40.6	0	2s	-2	21°	29°																					
48	Tmp	155	7.988	13:19:46.9	13:19:46.0	0	1s	-1	12°	29°																					
49	Tmp	157	8.696	13:20:57.0	13:20:57.9	0	1s	+1	14°	27°																					
50	Tmp	160	9.787	13:22:57.7	13:22:58.6	0	1s	+1	9°	26°																					
51	Tmp	163	0.231	13:24:40.7	13:24:40.2	0	1s	-1	28°	24°																					
52	Tmp	173	2.395	13:29:37.5	13:29:37.1	0	0s	0	6°	24°																					






ITAIPAVA - RJ - Mitsubishi MotorSports 2024

Performance Individual

PC	Tp	Trc	DistPC	Ideal	Passagem	Pen	Erro	Pontos	NoPC	AtePC	PC	Tp	Trc	DistPC	Ideal	Passagem	Pen	Erro	Pontos	NoPC	AtePC										
N u m	112	112 / Daniel Palermo Romar Fernandes / Fernanda Rodrigues Dornelas																													
		Cat / NL / Largada LIGHT / 112 / 10:32:00																													
		Rio de Janeiro-RJ PAJERO DAKAR 3.2L D A/T																													
1	Tmp	2	0.145	11:12:17.4	11:12:21.7	0	4s	[+4]	60°	42°	53	Tmp	175	2.856	13:31:44.7	13:31:36.3	0	8s	-8	58°	37°										
2	Tmp	7	1.215	11:14:28.7	11:14:31.1	0	2s	[+2]	44°	49°	54	Tmp	178	3.775	13:33:40.7	13:33:38.5	0	2s	-2	37°	37°										
3	Tmp	9	1.650	11:15:18.3	11:15:18.5	0	0s	0	5°	28°	55	Tmp	182	5.426	13:36:40.9	13:36:34.0	0	7s	-7	66°	38°										
4	Tmp	13	2.577	11:17:12.1	11:17:09.2	0	3s	-3	46°	34°	56	Tmp	184	6.008	13:37:44.9	13:37:38.8	0	6s	-6	60°	39°										
5	Tmp	15	3.146	11:18:18.0	11:18:15.7	0	2s	-2	39°	39°	57	Tmp	188	7.858	13:40:42.0	13:40:37.4	0	5s	-5	55°	39°										
6	Tmp	16	3.540	11:18:58.7	11:18:55.7	0	3s	-3	48°	40°	58	Tmp	193	0.799	13:51:02.3	13:51:04.5	0	2s	[+2]	41°	39°										
7	Tmp	19	4.155	11:20:07.3	11:20:02.5	0	5s	-5	57°	44°	59	Tmp	197	1.627	13:54:05.6	13:53:53.1	0	13s	-13	59°	40°										
8	Tmp	21	4.479	11:20:46.8	11:20:47.1	0	0s	0	5°	41°	60	Tmp	200	2.207	13:55:20.6	13:55:16.7	0	4s	-4	56°	42°										
9	Tmp	25	5.157	11:22:08.5	11:22:03.6	0	5s	-5	51°	41°	61	Tmp	203	2.760	13:56:34.7	13:56:34.6	0	0s	0	4°	43°										
10	Tmp	29	5.749	11:23:36.6	11:23:32.3	0	4s	-4	45°	39°	62	Tmp	206	3.296	13:57:45.4	13:57:42.0	0	3s	-3	53°	43°										
11	Tmp	31	6.188	11:24:38.7	11:24:29.9	0	9s	-9	63°	44°	63	Tmp	215	4.840	14:01:12.7	14:01:10.4	0	2s	-2	32°	42°										
12	Tmp	35	7.069	11:27:27.9	11:27:13.2	0	15s	-15	65°	46°	64	Tmp	216	5.448	14:02:26.1	14:02:25.0	0	1s	-1	20°	42°										
13	Tmp	37	7.643	11:28:43.5	11:28:43.8	0	0s	0	3°	44°	65	Tmp	219	6.053	14:04:20.1	14:04:04.7	0	15s	-15	63°	43°										
14	Tmp	40	8.152	11:30:01.1	11:30:09.1	0	8s	[+8]	53°	42°	66	Tmp	223	6.960	14:06:21.9	14:06:12.1	0	10s	-10	66°	43°										
15	Tmp	42	8.467	11:30:40.4	11:30:48.8	0	8s	[+8]	58°	40°	67	Tmp	225	7.088	14:06:43.3	14:06:33.7	0	10s	-10	62°	44°										
16	Tmp	44	8.814	11:31:19.2	11:31:30.6	0	11s	[+11]	65°	40°	68	Tmp	229	7.855	14:08:03.9	14:07:55.2	0	9s	-9	64°	44°										
17	Tmp	46	9.509	11:32:46.2	11:32:50.1	0	4s	[+4]	43°	39°	69	Tmp	231	8.176	14:08:39.8	14:08:35.4	0	4s	-4	50°	44°										
18	Tmp	50	10.059	11:34:11.9	11:34:08.4	0	4s	-4	39°	39°	70	Tmp	234	8.703	14:09:28.8	14:09:21.7	0	7s	-7	60°	44°										
19	Tmp	53	10.374	11:34:49.8	11:34:47.4	0	2s	-2	23°	39°	71	Tmp	239	10.517	14:12:32.0	14:12:27.8	0	4s	-4	40°	47°										
20	Tmp	57	10.990	11:36:22.6	11:36:16.4	0	6s	-6	48°	39°	72	Tmp	240	11.100	14:13:29.4	14:13:27.8	0	2s	-2	29°	46°										
21	Tmp	59	11.410	11:37:35.6	11:37:29.6	0	6s	-6	47°	39°	73	Tmp	242	11.832	14:14:51.0	14:14:49.1	0	2s	-2	21°	45°										
22	Tmp	62	12.025	11:39:16.0	11:39:15.3	0	1s	-1	10°	38°	<table border="1" style="width: 100%; border-collapse: collapse;"> <tr> <td>Num</td><td>112</td><td>Pen</td><td>0</td><td>PCZ</td><td>9</td><td>Total PP</td><td>282</td><td>Col. Final</td><td>45°</td> </tr> </table>											Num	112	Pen	0	PCZ	9	Total PP	282	Col. Final	45°
Num	112	Pen	0	PCZ	9	Total PP	282	Col. Final	45°																						
23	Tmp	69	0.508	12:28:54.1	12:28:51.8	0	2s	-2	45°	37°																					
24	Tmp	70	0.904	12:29:28.4	12:29:26.7	0	2s	-2	48°	37°																					
25	Tmp	75	1.739	12:30:50.3	12:30:49.2	0	1s	-1	26°	38°																					
26	Tmp	78	2.297	12:31:51.1	12:31:43.4	0	8s	-8	63°	38°																					
27	Tmp	80	2.948	12:32:57.8	12:32:51.9	0	6s	-6	60°	39°																					
28	Tmp	81	3.474	12:33:48.6	12:33:48.9	0	0s	0	8°	39°																					
29	Tmp	83	4.277	12:35:10.4	12:35:09.6	0	1s	-1	19°	38°																					
30	Tmp	86	4.782	12:36:04.9	12:36:01.8	0	3s	-3	50°	39°																					
31	Tmp	88	5.255	12:37:00.8	12:36:55.3	0	6s	-6	56°	39°																					
32	Tmp	96	6.245	12:39:22.9	12:39:16.9	0	6s	-6	57°	39°																					
33	Tmp	98	6.680	12:40:18.3	12:40:17.4	0	1s	-1	23°	39°																					
34	Tmp	103	1.275	12:49:18.8	12:49:21.5	0	3s	[+3]	40°	36°																					
35	Tmp	104	1.834	12:50:32.1	12:50:28.8	0	3s	-3	48°	36°																					
36	Tmp	110	2.781	12:52:12.4	12:52:10.1	0	2s	-2	34°	36°																					
37	Tmp	115	3.786	12:54:03.4	12:54:02.3	0	1s	-1	19°	36°																					
38	Tmp	116	4.192	12:54:42.8	12:54:42.5	0	0s	0	9°	36°																					
39	Tmp	119	6.172	12:58:09.7	12:58:11.0	0	1s	+1	17°	35°																					
40	Tmp	129	0.822	13:06:30.1	13:06:28.2	0	2s	-2	52°	36°																					
41	Tmp	132	1.538	13:07:43.5	13:07:38.0	0	6s	-6	65°	37°																					
42	Tmp	136	2.118	13:09:00.5	13:09:00.1	0	0s	0	9°	37°																					
43	Tmp	139	2.933	13:10:44.5	13:10:38.7	0	6s	-6	65°	37°																					
44	Tmp	142	3.754	13:12:41.6	13:12:28.4	0	13s	-13	73°	37°																					
45	Tmp	147	5.242	13:15:53.7	13:15:47.5	0	6s	-6	56°	37°																					
46	Tmp	150	6.293	13:17:45.9	13:17:41.5	0	4s	-4	48°	37°																					
47	Tmp	153	7.383	13:19:42.3	13:19:37.1	0	5s	-5	46°	36°																					
48	Tmp	155	7.988	13:20:46.9	13:20:38.7	0	8s	-8	59°	37°																					
49	Tmp	157	8.696	13:21:57.0	13:21:52.8	0	4s	-4	47°	37°																					
50	Tmp	160	9.787	13:23:57.7	13:23:51.9	0	6s	-6	47°	38°																					
51	Tmp	163	0.231	13:25:40.7	13:25:40.7	0	0s	0	5°	37°																					
52	Tmp	173	2.395	13:30:37.5	13:30:37.7	0	0s	0	5°	37°																					





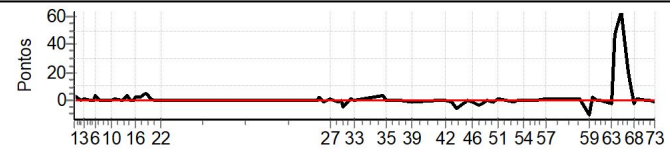
ITAIPAVA - RJ - Mitsubishi MotorSports 2024

Performance Individual

PC	Tp	Trc	DistPC	Ideal	Passagem	Pen	Erro	Pontos	NoPC	AtePC
N u m	113	113 / Raphael Peclat Cordeiro / Gabriel Boardman Frederico								
		Cat / NL / Largada		LIGHT / 113 / 10:33:00						
		Teresópolis-RJ				PAJERO TR4 FLEX 2.0 4X4 AT				
PC	Tp	Trc	DistPC	Ideal	Passagem	Pen	Erro	Pontos	NoPC	AtePC
1	Tmp	2	0.145	11:13:17.4	11:13:20.1	0	3s	[+3]	53°	36°
2	Tmp	7	1.215	11:15:28.7	11:15:28.1	0	1s	-1	24°	33°
3	Tmp	9	1.650	11:16:18.3	11:16:19.0	0	1s	+1	17°	27°
4	Tmp	13	2.577	11:18:12.1	11:18:11.5	0	1s	-1	17°	22°
5	Tmp	15	3.146	11:19:18.0	11:19:17.3	0	1s	-1	17°	17°
6	Tmp	16	3.540	11:19:58.7	11:20:01.7	0	3s	[+3]	47°	29°
7	Tmp	19	4.155	11:21:07.3	11:21:06.5	0	1s	-1	21°	24°
8	Tmp	21	4.479	11:21:46.8	11:21:46.8	0	0s	0	4°	19°
9	Tmp	25	5.157	11:23:08.5	11:23:08.0	0	1s	-1	15°	17°
10	Tmp	29	5.749	11:24:36.6	11:24:36.7	0	0s	0	2°	15°
11	Tmp	31	6.188	11:25:38.7	11:25:39.8	0	1s	+1	10°	9°
12	Tmp	35	7.069	11:28:27.9	11:28:27.2	0	1s	-1	17°	9°
13	Tmp	37	7.643	11:29:43.5	11:29:46.8	0	3s	+3	36°	13°
14	Tmp	40	8.152	11:31:01.1	11:31:01.2	0	0s	0	7°	11°
15	Tmp	42	8.467	11:31:40.4	11:31:39.7	0	1s	-1	13°	11°
16	Tmp	44	8.814	11:32:19.2	11:32:21.2	0	2s	+2	24°	12°
17	Tmp	46	9.509	11:33:46.2	11:33:48.6	0	2s	+2	27°	14°
18	Tmp	50	10.059	11:35:11.9	11:35:15.9	0	4s	[+4]	38°	12°
19	Tmp	53	10.374	11:35:49.8	11:35:54.1	0	4s	[+4]	43°	16°
20	Tmp	57	10.990	11:37:22.6	11:37:24.0	0	1s	+1	10°	13°
21	Tmp	59	11.410	11:38:35.6	11:38:35.4	0	0s	0	3°	9°
22	Tmp	62	12.025	11:40:16.0	11:40:15.6	0	0s	0	4°	8°
23	Tmp	69	0.508	12:29:54.1	12:29:54.1	0	0s	0	7°	7°
24	Tmp	70	0.904	12:30:28.4	12:30:30.0	0	2s	+2	47°	8°
25	Tmp	75	1.739	12:31:50.3	12:31:48.5	0	2s	-2	47°	9°
26	Tmp	78	2.297	12:32:51.1	12:32:50.6	0	1s	-1	24°	9°
27	Tmp	80	2.948	12:33:57.8	12:33:58.5	0	1s	+1	19°	9°
28	Tmp	81	3.474	12:34:48.6	12:34:47.7	0	1s	-1	23°	9°
29	Tmp	83	4.277	12:36:10.4	12:36:08.9	0	2s	-2	40°	10°
30	Tmp	86	4.782	12:37:04.9	12:37:05.0	0	0s	0	5°	10°
31	Tmp	88	5.255	12:38:00.8	12:37:56.3	0	5s	-5	52°	10°
32	Tmp	96	6.245	12:40:22.9	12:40:23.9	0	1s	+1	13°	10°
33	Tmp	98	6.680	12:41:18.3	12:41:17.8	0	1s	-1	22°	8°
34	Tmp	103	1.275	12:50:18.8	12:50:21.6	0	3s	+3	39°	11°
35	Tmp	104	1.834	12:51:32.1	12:51:32.0	0	0s	0	5°	8°
36	Tmp	110	2.781	12:53:12.4	12:53:12.1	0	0s	0	6°	7°
37	Tmp	115	3.786	12:55:03.4	12:55:03.7	0	0s	0	8°	7°
38	Tmp	116	4.192	12:55:42.8	12:55:41.8	0	1s	-1	21°	7°
39	Tmp	119	6.172	12:59:09.7	12:59:07.3	0	2s	-2	28°	7°
40	Tmp	129	0.822	13:07:30.1	13:07:30.5	0	0s	0	11°	7°
41	Tmp	132	1.538	13:08:43.5	13:08:43.3	0	0s	0	7°	7°
42	Tmp	136	2.118	13:10:00.5	13:10:00.2	0	0s	0	8°	7°
43	Tmp	139	2.933	13:11:44.5	13:11:43.0	0	2s	-2	37°	7°
44	Tmp	142	3.754	13:13:41.6	13:13:35.3	0	6s	-6	60°	10°
45	Tmp	147	5.242	13:16:53.7	13:16:52.5	0	1s	-1	18°	9°
46	Tmp	150	6.293	13:18:45.9	13:18:43.7	0	2s	-2	27°	9°
47	Tmp	153	7.383	13:20:42.3	13:20:38.3	0	4s	-4	40°	10°
48	Tmp	155	7.988	13:21:46.9	13:21:44.2	0	3s	-3	35°	12°
49	Tmp	157	8.696	13:22:57.0	13:22:57.0	0	0s	0	2°	10°
50	Tmp	160	9.787	13:24:57.7	13:24:55.7	0	2s	-2	23°	11°
51	Tmp	163	0.231	13:26:40.7	13:26:41.9	0	1s	+1	27°	10°
52	Tmp	173	2.395	13:31:37.5	13:31:35.4	0	2s	-2	31°	10°

PC	Tp	Trc	DistPC	Ideal	Passagem	Pen	Erro	Pontos	NoPC	AtePC
53	Tmp	175	2.856	13:32:44.7	13:32:44.9	0	0s	0	5°	10°
54	Tmp	178	3.775	13:34:40.7	13:34:41.1	0	0s	0	4°	9°
55	Tmp	182	5.426	13:37:40.9	13:37:39.6	0	1s	-1	18°	9°
56	Tmp	184	6.008	13:38:44.9	13:38:43.8	0	1s	-1	21°	9°
57	Tmp	188	7.858	13:41:42.0	13:41:43.3	0	1s	+1	17°	10°
58	Tmp	193	0.799	13:52:02.3	13:52:03.3	0	1s	+1	27°	9°
59	Tmp	197	1.627	13:55:05.6	13:54:54.9	0	11s	-11	58°	14°
60	Tmp	200	2.207	13:56:20.6	13:56:23.0	0	2s	+2	38°	14°
61	Tmp	203	2.760	13:57:34.7	13:57:34.9	0	0s	0	3°	13°
62	Tmp	206	3.296	13:58:45.4	13:58:45.3	0	0s	0	4°	13°
63	Tmp	215	4.840	14:02:12.7	14:02:09.8	0	3s	-3	41°	13°
64	Tmp	216	5.448	14:03:26.1	14:04:14.4	0	48s	[+48]	78°	13°
65	Tmp	219	6.053	14:05:20.1	14:06:23.8	0	1m04s	[+64]	80°	12°
66	Tmp	223	6.960	14:07:21.9	14:07:45.8	0	24s	[+24]	72°	13°
67	Tmp	225	7.088	14:07:43.3	14:07:59.7	0	16s	[+16]	70°	15°
68	Tmp	229	7.855	14:09:03.9	14:09:01.3	0	3s	-3	39°	14°
69	Tmp	231	8.176	14:09:39.8	14:09:39.5	0	0s	0	4°	14°
70	Tmp	234	8.703	14:10:28.8	14:10:30.2	0	1s	+1	17°	13°
71	Tmp	239	10.517	14:13:32.0	14:13:31.8	0	0s	0	4°	12°
72	Tmp	240	11.100	14:14:29.4	14:14:29.1	0	0s	0	4°	11°
73	Tmp	242	11.832	14:15:51.0	14:15:49.4	0	2s	-2	20°	12°

Num	113	Pen	0	PCZ	21	Total PP	88	Col. Final	12°
-----	-----	-----	---	-----	----	----------	----	------------	-----






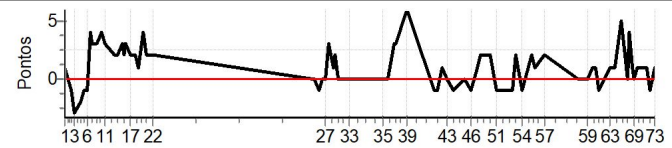
ITAIPAVA - RJ - Mitsubishi MotorSports 2024

Performance Individual

PC	Tp	Trc	DistPC	Ideal	Passagem	Pen	Erro	Pontos	NoPC	AtePC
N u m	114	114 / Marcelo Eduardo R. Raibolt / Caroline Candido								
		Cat / NL / Largada		LIGHT / 114 / 10:34:00						
		Petrópolis-RJ				L200 TRITON SPORT 4X4				
PC	Tp	Trc	DistPC	Ideal	Passagem	Pen	Erro	Pontos	NoPC	AtePC
1	Tmp	2	0.145	11:14:17.4	11:14:18.0	0	1s	+1	26°	20°
2	Tmp	7	1.215	11:16:28.7	11:16:27.9	0	1s	-1	23°	24°
3	Tmp	9	1.650	11:17:18.3	11:17:15.6	0	3s	-3	46°	41°
4	Tmp	13	2.577	11:19:12.1	11:19:09.7	0	2s	-2	31°	39°
5	Tmp	15	3.146	11:20:18.0	11:20:16.9	0	1s	-1	16°	35°
6	Tmp	16	3.540	11:20:58.7	11:20:57.4	0	1s	-1	22°	33°
7	Tmp	19	4.155	11:22:07.3	11:22:11.2	0	4s	[+4]	53°	29°
8	Tmp	21	4.479	11:22:46.8	11:22:50.1	0	3s	[+3]	44°	34°
9	Tmp	25	5.157	11:24:08.5	11:24:11.2	0	3s	[+3]	39°	32°
10	Tmp	29	5.749	11:25:36.6	11:25:40.4	0	4s	[+4]	44°	32°
11	Tmp	31	6.188	11:26:38.7	11:26:42.0	0	3s	+3	37°	28°
12	Tmp	35	7.069	11:29:27.9	11:29:29.7	0	2s	+2	33°	30°
13	Tmp	37	7.643	11:30:43.5	11:30:45.7	0	2s	+2	28°	30°
14	Tmp	40	8.152	11:32:01.1	11:32:03.7	0	3s	+3	40°	30°
15	Tmp	42	8.467	11:32:40.4	11:32:42.5	0	2s	+2	28°	28°
16	Tmp	44	8.814	11:33:19.2	11:33:22.6	0	3s	+3	36°	28°
17	Tmp	46	9.509	11:34:46.2	11:34:48.6	0	2s	+2	26°	28°
18	Tmp	50	10.059	11:36:11.9	11:36:13.4	0	2s	+2	18°	28°
19	Tmp	53	10.374	11:36:49.8	11:36:51.0	0	1s	+1	11°	26°
20	Tmp	57	10.990	11:38:22.6	11:38:26.6	0	4s	[+4]	33°	26°
21	Tmp	59	11.410	11:39:35.6	11:39:37.2	0	2s	+2	19°	23°
22	Tmp	62	12.025	11:41:16.0	11:41:18.4	0	2s	+2	20°	22°
23	Tmp	69	0.508	12:30:54.1	12:30:54.5	0	0s	0	6°	22°
24	Tmp	70	0.904	12:31:28.4	12:31:28.7	0	0s	0	12°	21°
25	Tmp	75	1.739	12:32:50.3	12:32:49.0	0	1s	-1	25°	21°
26	Tmp	78	2.297	12:33:51.1	12:33:51.2	0	0s	0	6°	21°
27	Tmp	80	2.948	12:34:57.8	12:34:58.1	0	0s	0	7°	21°
28	Tmp	81	3.474	12:35:48.6	12:35:51.3	0	3s	+3	52°	21°
29	Tmp	83	4.277	12:37:10.4	12:37:11.5	0	1s	+1	18°	21°
30	Tmp	86	4.782	12:38:04.9	12:38:07.1	0	2s	+2	40°	21°
31	Tmp	88	5.255	12:39:00.8	12:39:01.2	0	0s	0	2°	20°
32	Tmp	96	6.245	12:41:22.9	12:41:22.5	0	0s	0	3°	19°
33	Tmp	98	6.680	12:42:18.3	12:42:18.3	0	0s	0	7°	19°
34	Tmp	103	1.275	12:51:18.8	12:51:18.8	0	0s	0	7°	17°
35	Tmp	104	1.834	12:52:32.1	12:52:31.7	0	0s	0	4°	13°
36	Tmp	110	2.781	12:54:12.4	12:54:12.3	0	0s	0	5°	13°
37	Tmp	115	3.786	12:56:03.4	12:56:06.6	0	3s	+3	48°	13°
38	Tmp	116	4.192	12:56:42.8	12:56:46.0	0	3s	+3	46°	15°
39	Tmp	119	6.172	13:00:09.7	13:00:15.9	0	6s	[+6]	55°	16°
40	Tmp	129	0.822	13:08:30.1	13:08:29.3	0	1s	-1	33°	16°
41	Tmp	132	1.538	13:09:43.5	13:09:42.2	0	1s	-1	26°	16°
42	Tmp	136	2.118	13:11:00.5	13:11:01.5	0	1s	+1	25°	16°
43	Tmp	139	2.933	13:12:44.5	13:12:44.6	0	0s	0	6°	16°
44	Tmp	142	3.754	13:14:41.6	13:14:41.0	0	1s	-1	10°	16°
45	Tmp	147	5.242	13:17:53.7	13:17:53.4	0	0s	0	7°	13°
46	Tmp	150	6.293	13:19:45.9	13:19:45.4	0	1s	-1	16°	13°
47	Tmp	153	7.383	13:21:42.3	13:21:43.3	0	1s	+1	10°	13°
48	Tmp	155	7.988	13:22:46.9	13:22:49.0	0	2s	+2	23°	13°
49	Tmp	157	8.696	13:23:57.0	13:23:59.1	0	2s	+2	29°	14°
50	Tmp	160	9.787	13:25:57.7	13:25:59.6	0	2s	+2	22°	13°
51	Tmp	163	0.231	13:27:40.7	13:27:39.9	0	1s	-1	26°	13°
52	Tmp	173	2.395	13:32:37.5	13:32:36.1	0	1s	-1	17°	13°

PC	Tp	Trc	DistPC	Ideal	Passagem	Pen	Erro	Pontos	NoPC	AtePC
53	Tmp	175	2.856	13:33:44.7	13:33:46.8	0	2s	+2	29°	13°
54	Tmp	178	3.775	13:35:40.7	13:35:39.9	0	1s	-1	26°	13°
55	Tmp	182	5.426	13:38:40.9	13:38:42.7	0	2s	+2	42°	13°
56	Tmp	184	6.008	13:39:44.9	13:39:46.3	0	1s	+1	20°	13°
57	Tmp	188	7.858	13:42:42.0	13:42:43.5	0	2s	+2	31°	14°
58	Tmp	193	0.799	13:53:02.3	13:53:02.1	0	0s	0	6°	14°
59	Tmp	197	1.627	13:56:05.6	13:56:05.8	0	0s	0	4°	12°
60	Tmp	200	2.207	13:57:20.6	13:57:22.0	0	1s	+1	20°	12°
61	Tmp	203	2.760	13:58:34.7	13:58:36.0	0	1s	+1	20°	12°
62	Tmp	206	3.296	13:59:45.4	13:59:44.7	0	1s	-1	16°	12°
63	Tmp	215	4.840	14:03:12.7	14:03:13.6	0	1s	+1	18°	11°
64	Tmp	216	5.448	14:04:26.1	14:04:27.2	0	1s	+1	19°	10°
65	Tmp	219	6.053	14:06:20.1	14:06:25.3	0	5s	[+5]	47°	9°
66	Tmp	223	6.960	14:08:21.9	14:08:22.2	0	0s	0	1°	9°
67	Tmp	225	7.088	14:08:43.3	14:08:47.4	0	4s	[+4]	41°	9°
68	Tmp	229	7.855	14:10:03.9	14:10:04.5	0	1s	+1	8°	9°
69	Tmp	231	8.176	14:10:39.8	14:10:40.2	0	0s	0	3°	9°
70	Tmp	234	8.703	14:11:28.8	14:11:29.5	0	1s	+1	16°	9°
71	Tmp	239	10.517	14:14:32.0	14:14:33.2	0	1s	+1	19°	9°
72	Tmp	240	11.100	14:15:29.4	14:15:28.4	0	1s	-1	15°	9°
73	Tmp	242	11.832	14:16:51.0	14:16:52.0	0	1s	+1	9°	9°

Num	114	Pen	0	PCZ	16	Total PP	78	Col. Final	9°
-----	-----	-----	---	-----	----	----------	----	------------	----






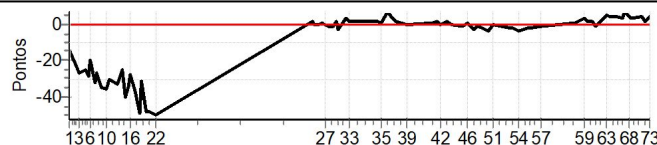
ITAIPAVA - RJ - Mitsubishi MotorSports 2024

Performance Individual

PC	Tp	Trc	DistPC	Ideal	Passagem	Pen	Erro	Pontos	NoPC	AtePC
N u m	115	115 / Celio Inocencio da Silva / Ana Cristina Mendes da Silva								
		Cat / NL / Largada		LIGHT / 115 / 10:35:00						
		Rio de Janeiro-RJ				PAJERO				
PC	Tp	Trc	DistPC	Ideal	Passagem	Pen	Erro	Pontos	NoPC	AtePC
1	Tmp	2	0.145	11:15:17.4	11:15:03.6	0	14s	-14	81°	90°
2	Tmp	7	1.215	11:17:28.7	11:17:06.9	0	22s	-22	82°	88°
3	Tmp	9	1.650	11:18:18.3	11:17:51.6	0	27s	-27	81°	86°
4	Tmp	13	2.577	11:20:12.1	11:19:47.3	0	25s	-25	81°	85°
5	Tmp	15	3.146	11:21:18.0	11:20:49.4	0	29s	-29	81°	86°
6	Tmp	16	3.540	11:21:58.7	11:21:38.5	0	20s	-20	77°	87°
7	Tmp	19	4.155	11:23:07.3	11:22:35.8	0	32s	-32	82°	86°
8	Tmp	21	4.479	11:23:46.8	11:23:19.4	0	27s	-27	80°	84°
9	Tmp	25	5.157	11:25:08.5	11:24:34.0	0	35s	-35	83°	85°
10	Tmp	29	5.749	11:26:36.6	11:26:00.2	0	36s	-36	86°	85°
11	Tmp	31	6.188	11:27:38.7	11:27:08.6	0	30s	-30	78°	86°
12	Tmp	35	7.069	11:30:27.9	11:29:54.5	0	33s	-33	77°	85°
13	Tmp	37	7.643	11:31:43.5	11:31:18.5	0	25s	-25	75°	85°
14	Tmp	40	8.152	11:33:01.1	11:32:20.8	0	40s	-40	81°	86°
15	Tmp	42	8.467	11:33:40.4	11:33:06.8	0	34s	-34	80°	86°
16	Tmp	44	8.814	11:34:19.2	11:33:50.8	0	28s	-28	74°	86°
17	Tmp	46	9.509	11:35:46.2	11:35:09.6	0	37s	-37	77°	86°
18	Tmp	50	10.059	11:37:11.9	11:36:22.9	0	49s	-49	80°	85°
19	Tmp	53	10.374	11:37:49.8	11:37:19.0	0	31s	-31	77°	84°
20	Tmp	57	10.990	11:39:22.6	11:38:35.1	0	48s	-48	80°	84°
21	Tmp	59	11.410	11:40:35.6	11:39:47.8	0	48s	-48	79°	85°
22	Tmp	62	12.025	11:42:16.0	11:41:26.0	0	50s	-50	79°	85°
23	Tmp	69	0.508	12:31:54.1	12:31:56.5	0	2s	+2	44°	84°
24	Tmp	70	0.904	12:32:28.4	12:32:28.7	0	0s	0	11°	83°
25	Tmp	75	1.739	12:33:50.3	12:33:50.4	0	0s	0	6°	83°
26	Tmp	78	2.297	12:34:51.1	12:34:52.0	0	1s	+1	23°	82°
27	Tmp	80	2.948	12:35:57.8	12:35:57.7	0	0s	0	6°	78°
28	Tmp	81	3.474	12:36:48.6	12:36:47.4	0	1s	-1	22°	77°
29	Tmp	83	4.277	12:38:10.4	12:38:09.7	0	1s	-1	17°	77°
30	Tmp	86	4.782	12:39:04.9	12:39:06.8	0	2s	+2	39°	77°
31	Tmp	88	5.255	12:40:00.8	12:39:57.8	0	3s	-3	28°	77°
32	Tmp	96	6.245	12:42:22.9	12:42:26.1	0	3s	+3	44°	77°
33	Tmp	98	6.680	12:43:18.3	12:43:20.5	0	2s	+2	40°	75°
34	Tmp	103	1.275	12:52:18.8	12:52:21.0	0	2s	+2	33°	75°
35	Tmp	104	1.834	12:53:32.1	12:53:33.3	0	1s	+1	21°	75°
36	Tmp	110	2.781	12:55:12.4	12:55:19.4	0	7s	[+7]	60°	75°
37	Tmp	115	3.786	12:57:03.4	12:57:06.4	0	3s	+3	47°	75°
38	Tmp	116	4.192	12:57:42.8	12:57:45.0	0	2s	+2	36°	73°
39	Tmp	119	6.172	13:01:09.7	13:01:09.9	0	0s	0	4°	73°
40	Tmp	129	0.822	13:09:30.1	13:09:31.4	0	1s	+1	32°	73°
41	Tmp	132	1.538	13:10:43.5	13:10:45.8	0	2s	+2	45°	73°
42	Tmp	136	2.118	13:12:00.5	13:12:00.9	0	0s	0	7°	73°
43	Tmp	139	2.933	13:13:44.5	13:13:46.6	0	2s	+2	36°	73°
44	Tmp	142	3.754	13:15:41.6	13:15:41.9	0	0s	0	4°	73°
45	Tmp	147	5.242	13:18:53.7	13:18:52.3	0	1s	-1	17°	73°
46	Tmp	150	6.293	13:20:45.9	13:20:46.4	0	1s	+1	15°	73°
47	Tmp	153	7.383	13:22:42.3	13:22:39.0	0	3s	-3	32°	73°
48	Tmp	155	7.988	13:23:46.9	13:23:46.4	0	1s	-1	11°	72°
49	Tmp	157	8.696	13:24:57.0	13:24:54.9	0	2s	-2	28°	70°
50	Tmp	160	9.787	13:26:57.7	13:26:53.4	0	4s	-4	35°	70°
51	Tmp	163	0.231	13:28:40.7	13:28:41.1	0	0s	0	4°	69°
52	Tmp	173	2.395	13:33:37.5	13:33:35.2	0	2s	-2	30°	69°

PC	Tp	Trc	DistPC	Ideal	Passagem	Pen	Erro	Pontos	NoPC	AtePC
53	Tmp	175	2.856	13:34:44.7	13:34:42.6	0	2s	-2	28°	69°
54	Tmp	178	3.775	13:36:40.7	13:36:37.2	0	4s	-4	54°	69°
55	Tmp	182	5.426	13:39:40.9	13:39:39.0	0	2s	-2	41°	69°
56	Tmp	184	6.008	13:40:44.9	13:40:43.0	0	2s	-2	36°	68°
57	Tmp	188	7.858	13:43:42.0	13:43:40.9	0	1s	-1	16°	68°
58	Tmp	193	0.799	13:54:02.3	13:54:03.7	0	1s	+1	26°	68°
59	Tmp	197	1.627	13:57:05.6	13:57:08.7	0	3s	+3	38°	67°
60	Tmp	200	2.207	13:58:20.6	13:58:22.7	0	2s	+2	37°	67°
61	Tmp	203	2.760	13:59:34.7	13:59:36.7	0	2s	+2	32°	67°
62	Tmp	206	3.296	14:00:45.4	14:00:44.8	0	1s	-1	15°	67°
63	Tmp	215	4.840	14:04:12.7	14:04:17.9	0	5s	[+5]	51°	67°
64	Tmp	216	5.448	14:05:26.1	14:05:30.2	0	4s	[+4]	48°	67°
65	Tmp	219	6.053	14:07:20.1	14:07:24.5	0	4s	[+4]	40°	67°
66	Tmp	223	6.960	14:09:21.9	14:09:25.3	0	3s	+3	33°	67°
67	Tmp	225	7.088	14:09:43.3	14:09:50.6	0	7s	[+7]	55°	67°
68	Tmp	229	7.855	14:11:03.9	14:11:07.7	0	4s	[+4]	46°	67°
69	Tmp	231	8.176	14:11:39.8	14:11:42.7	0	3s	+3	42°	66°
70	Tmp	234	8.703	14:12:28.8	14:12:31.5	0	3s	+3	39°	66°
71	Tmp	239	10.517	14:15:32.0	14:15:36.3	0	4s	[+4]	39°	66°
72	Tmp	240	11.100	14:16:29.4	14:16:31.8	0	2s	+2	28°	66°
73	Tmp	242	11.832	14:17:51.0	14:17:55.3	0	4s	[+4]	38°	66°

Num	115	Pen	0	PCZ	7	Total PP	793	Col. Final	66°
-----	-----	-----	---	-----	---	----------	-----	------------	-----






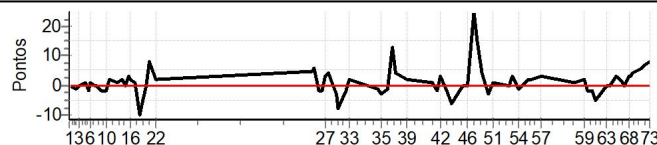
ITAIPAVA - RJ - Mitsubishi MotorSports 2024

Performance Individual

PC	Tp	Trc	DistPC	Ideal	Passagem	Pen	Erro	Pontos	NoPC	AtePC
N u m	116	116 / Paulo Eduardo Marcondes Ferraz / Joao Arthur Santiago								
		Cat / NL / Largada LIGHT / 116 / 10:36:00								
		Rio de Janeiro-RJ TRITON SPORT HPE - S								
PC	Tp	Trc	DistPC	Ideal	Passagem	Pen	Erro	Pontos	NoPC	AtePC
1	Tmp	2	0.145	11:16:17.4	11:16:17.3	0	0s	0	6°	6°
2	Tmp	7	1.215	11:18:28.7	11:18:27.3	0	1s	-1	22°	18°
3	Tmp	9	1.650	11:19:18.3	11:19:18.0	0	0s	0	4°	4°
4	Tmp	13	2.577	11:21:12.1	11:21:13.4	0	1s	+1	16°	4°
5	Tmp	15	3.146	11:22:18.0	11:22:15.8	0	2s	-2	38°	6°
6	Tmp	16	3.540	11:22:58.7	11:22:59.7	0	1s	+1	21°	8°
7	Tmp	19	4.155	11:24:07.3	11:24:07.4	0	0s	0	4°	6°
8	Tmp	21	4.479	11:24:46.8	11:24:46.4	0	0s	0	3°	6°
9	Tmp	25	5.157	11:26:08.5	11:26:06.1	0	2s	-2	29°	9°
10	Tmp	29	5.749	11:27:36.6	11:27:34.5	0	2s	-2	21°	11°
11	Tmp	31	6.188	11:28:38.7	11:28:40.9	0	2s	+2	28°	13°
12	Tmp	35	7.069	11:31:27.9	11:31:29.2	0	1s	+1	16°	12°
13	Tmp	37	7.643	11:32:43.5	11:32:45.9	0	2s	+2	27°	11°
14	Tmp	40	8.152	11:34:01.1	11:34:01.1	0	0s	0	6°	9°
15	Tmp	42	8.467	11:34:40.4	11:34:43.5	0	3s	+3	33°	10°
16	Tmp	44	8.814	11:35:19.2	11:35:21.6	0	2s	+2	23°	11°
17	Tmp	46	9.509	11:36:46.2	11:36:46.9	0	1s	+1	12°	9°
18	Tmp	50	10.059	11:38:11.9	11:38:02.1	0	10s	-10	59°	19°
19	Tmp	53	10.374	11:38:49.8	11:38:42.7	0	7s	-7	55°	24°
20	Tmp	57	10.990	11:40:22.6	11:40:22.2	0	0s	0	5°	21°
21	Tmp	59	11.410	11:41:35.6	11:41:43.8	0	8s	[+8]	54°	20°
22	Tmp	62	12.025	11:43:16.0	11:43:18.4	0	2s	+2	19°	20°
23	Tmp	69	0.508	12:32:54.1	12:32:59.2	0	5s	+5	61°	20°
24	Tmp	70	0.904	12:33:28.4	12:33:34.6	0	6s	[+6]	64°	22°
25	Tmp	75	1.739	12:34:50.3	12:34:48.8	0	2s	-2	46°	22°
26	Tmp	78	2.297	12:35:51.1	12:35:49.4	0	2s	-2	41°	22°
27	Tmp	80	2.948	12:36:57.8	12:37:00.3	0	3s	+3	56°	23°
28	Tmp	81	3.474	12:37:48.6	12:37:53.0	0	4s	+4	58°	24°
29	Tmp	83	4.277	12:39:10.4	12:39:10.7	0	0s	0	6°	24°
30	Tmp	86	4.782	12:40:04.9	12:40:02.3	0	3s	-3	49°	24°
31	Tmp	88	5.255	12:41:00.8	12:40:53.2	0	8s	-8	63°	26°
32	Tmp	96	6.245	12:43:22.9	12:43:21.1	0	2s	-2	29°	27°
33	Tmp	98	6.680	12:44:18.3	12:44:20.3	0	2s	+2	39°	28°
34	Tmp	103	1.275	12:53:18.8	12:53:17.4	0	1s	-1	22°	25°
35	Tmp	104	1.834	12:54:32.1	12:54:28.9	0	3s	-3	47°	25°
36	Tmp	110	2.781	12:56:12.4	12:56:11.5	0	1s	-1	19°	25°
37	Tmp	115	3.786	12:58:03.4	12:58:16.1	0	13s	[+13]	63°	26°
38	Tmp	116	4.192	12:58:42.8	12:58:46.8	0	4s	+4	52°	26°
39	Tmp	119	6.172	13:02:09.7	13:02:11.6	0	2s	+2	27°	26°
40	Tmp	129	0.822	13:10:30.1	13:10:31.5	0	1s	+1	31°	26°
41	Tmp	132	1.538	13:11:43.5	13:11:41.3	0	2s	-2	44°	26°
42	Tmp	136	2.118	13:13:00.5	13:13:03.9	0	3s	+3	53°	26°
43	Tmp	139	2.933	13:14:44.5	13:14:42.4	0	2s	-2	35°	26°
44	Tmp	142	3.754	13:16:41.6	13:16:35.6	0	6s	-6	59°	26°
45	Tmp	147	5.242	13:19:53.7	13:19:53.6	0	0s	0	6°	26°
46	Tmp	150	6.293	13:21:45.9	13:21:45.7	0	0s	0	2°	26°
47	Tmp	153	7.383	13:23:42.3	13:24:07.6	0	25s	[+25]	70°	26°
48	Tmp	155	7.988	13:24:46.9	13:25:02.0	0	15s	[+15]	68°	25°
49	Tmp	157	8.696	13:25:57.0	13:26:00.7	0	4s	+4	46°	24°
50	Tmp	160	9.787	13:27:57.7	13:27:55.0	0	3s	-3	31°	24°
51	Tmp	163	0.231	13:29:40.7	13:29:41.8	0	1s	+1	25°	23°
52	Tmp	173	2.395	13:34:37.5	13:34:37.1	0	0s	0	4°	23°

PC	Tp	Trc	DistPC	Ideal	Passagem	Pen	Erro	Pontos	NoPC	AtePC
53	Tmp	175	2.856	13:35:44.7	13:35:47.7	0	3s	+3	40°	23°
54	Tmp	178	3.775	13:37:40.7	13:37:39.7	0	1s	-1	25°	23°
55	Tmp	182	5.426	13:40:40.9	13:40:43.2	0	2s	+2	40°	22°
56	Tmp	184	6.008	13:41:44.9	13:41:46.6	0	2s	+2	35°	22°
57	Tmp	188	7.858	13:44:42.0	13:44:45.3	0	3s	+3	45°	22°
58	Tmp	193	0.799	13:55:02.3	13:55:03.2	0	1s	+1	25°	22°
59	Tmp	197	1.627	13:58:05.6	13:58:07.2	0	2s	+2	25°	22°
60	Tmp	200	2.207	13:59:20.6	13:59:19.0	0	2s	-2	36°	22°
61	Tmp	203	2.760	14:00:34.7	14:00:33.0	0	2s	-2	31°	23°
62	Tmp	206	3.296	14:01:45.4	14:01:40.2	0	5s	-5	60°	24°
63	Tmp	215	4.840	14:05:12.7	14:05:12.9	0	0s	0	2°	23°
64	Tmp	216	5.448	14:06:26.1	14:06:26.1	0	0s	0	5°	23°
65	Tmp	219	6.053	14:08:20.1	14:08:23.1	0	3s	+3	32°	22°
66	Tmp	223	6.960	14:10:21.9	14:10:23.0	0	1s	+1	11°	21°
67	Tmp	225	7.088	14:10:43.3	14:10:43.4	0	0s	0	1°	21°
68	Tmp	229	7.855	14:12:03.9	14:12:07.0	0	3s	+3	38°	21°
69	Tmp	231	8.176	14:12:39.8	14:12:43.0	0	3s	+3	41°	21°
70	Tmp	234	8.703	14:13:28.8	14:13:32.8	0	4s	+4	49°	22°
71	Tmp	239	10.517	14:16:32.0	14:16:38.1	0	6s	[+6]	51°	22°
72	Tmp	240	11.100	14:17:29.4	14:17:36.5	0	7s	[+7]	51°	23°
73	Tmp	242	11.832	14:18:51.0	14:18:59.2	0	8s	[+8]	54°	23°

Num	116	Pen	0	PCZ	13	Total PP	140	Col. Final	23°
-----	-----	-----	---	-----	----	----------	-----	------------	-----






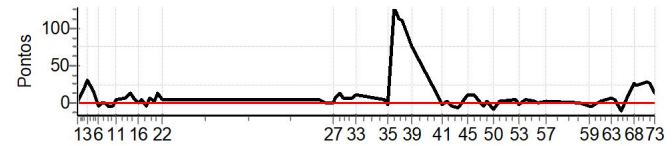
ITAIPAVA - RJ - Mitsubishi MotorSports 2024

Performance Individual

PC	Tp	Trc	DistPC	Ideal	Passagem	Pen	Erro	Pontos	NoPC	AtePC
N u m	117	117 / Rodrigo Bouças Pereira / Raphael Vieira Preira								
		Cat / NL / Largada		LIGHT / 117 / 10:37:00						
		Macaé-RJ			PAJERO					
PC	Tp	Trc	DistPC	Ideal	Passagem	Pen	Erro	Pontos	NoPC	AtePC
1	Tmp	2	0.145	11:17:17.4	11:17:20.3	0	3s	+3	52°	35°
2	Tmp	7	1.215	11:19:28.7	11:19:48.0	0	19s	+19	81°	60°
3	Tmp	9	1.650	11:20:18.3	11:20:48.2	0	30s	[+30]	85°	77°
4	Tmp	13	2.577	11:22:12.1	11:22:27.5	0	15s	+15	75°	79°
5	Tmp	15	3.146	11:23:18.0	11:23:20.7	0	3s	+3	53°	72°
6	Tmp	16	3.540	11:23:58.7	11:23:54.9	0	4s	-4	58°	70°
7	Tmp	19	4.155	11:25:07.3	11:25:07.2	0	0s	0	3°	65°
8	Tmp	21	4.479	11:25:46.8	11:25:48.0	0	1s	+1	15°	61°
9	Tmp	25	5.157	11:27:08.5	11:27:06.0	0	3s	-3	38°	62°
10	Tmp	29	5.749	11:28:36.6	11:28:33.7	0	3s	-3	35°	57°
11	Tmp	31	6.188	11:29:38.7	11:29:45.0	0	6s	+6	52°	50°
12	Tmp	35	7.069	11:32:27.9	11:32:35.0	0	7s	+7	52°	45°
13	Tmp	37	7.643	11:33:43.5	11:33:56.7	0	13s	+13	62°	50°
14	Tmp	40	8.152	11:35:01.1	11:35:09.4	0	8s	+8	52°	50°
15	Tmp	42	8.467	11:35:40.4	11:35:44.3	0	4s	+4	44°	48°
16	Tmp	44	8.814	11:36:19.2	11:36:19.4	0	0s	0	3°	45°
17	Tmp	46	9.509	11:37:46.2	11:37:52.1	0	6s	+6	55°	44°
18	Tmp	50	10.059	11:39:11.9	11:39:09.0	0	3s	-3	27°	42°
19	Tmp	53	10.374	11:39:49.8	11:39:57.0	0	7s	+7	54°	42°
20	Tmp	57	10.990	11:41:22.6	11:41:25.4	0	3s	+3	27°	40°
21	Tmp	59	11.410	11:42:35.6	11:42:49.2	0	14s	+14	68°	43°
22	Tmp	62	12.025	11:44:16.0	11:44:22.3	0	6s	+6	48°	43°
23	Tmp	69	0.508	12:33:54.1	12:33:59.6	0	6s	+6	66°	43°
24	Tmp	70	0.904	12:34:28.4	12:34:30.8	0	2s	+2	46°	42°
25	Tmp	75	1.739	12:35:50.3	12:35:49.9	0	0s	0	5°	40°
26	Tmp	78	2.297	12:36:51.1	12:36:52.0	0	1s	+1	22°	40°
27	Tmp	80	2.948	12:37:57.8	12:37:58.5	0	1s	+1	18°	40°
28	Tmp	81	3.474	12:38:48.6	12:38:55.3	0	7s	+7	66°	40°
29	Tmp	83	4.277	12:40:10.4	12:40:24.5	0	14s	+14	71°	44°
30	Tmp	86	4.782	12:41:04.9	12:41:12.3	0	7s	+7	67°	44°
31	Tmp	88	5.255	12:42:00.8	12:42:08.7	0	8s	+8	62°	44°
32	Tmp	96	6.245	12:44:22.9	12:44:30.0	0	7s	+7	62°	44°
33	Tmp	98	6.680	12:45:18.3	12:45:29.2	0	11s	+11	68°	45°
34	Tmp	103	1.275	12:54:18.8	12:54:22.8	0	4s	+4	48°	45°
35	Tmp	104	1.834	12:55:32.1	12:55:30.7	0	1s	-1	20°	42°
36	Tmp	110	2.781	12:57:12.4	12:59:19.4	0	2m07s	[+127]	84°	43°
37	Tmp	115	3.786	12:59:03.4	13:00:54.2	0	1m51s	[+111]	84°	44°
38	Tmp	116	4.192	12:59:42.8	13:01:32.2	0	1m49s	[+109]	84°	48°
39	Tmp	119	6.172	13:03:09.7	13:04:25.0	0	1m15s	[+75]	81°	50°
40	Tmp	129	0.822	13:11:30.1	13:11:37.7	0	8s	+8	70°	51°
41	Tmp	132	1.538	13:12:43.5	13:12:43.0	0	1s	-1	25°	49°
42	Tmp	136	2.118	13:14:00.5	13:14:03.3	0	3s	+3	52°	49°
43	Tmp	139	2.933	13:15:44.5	13:15:40.5	0	4s	-4	60°	49°
44	Tmp	142	3.754	13:17:41.6	13:17:35.7	0	6s	-6	58°	50°
45	Tmp	147	5.242	13:20:53.7	13:21:05.9	0	12s	+12	69°	53°
46	Tmp	150	6.293	13:22:45.9	13:22:57.2	0	11s	+11	65°	53°
47	Tmp	153	7.383	13:24:42.3	13:24:43.5	0	1s	+1	9°	53°
48	Tmp	155	7.988	13:25:46.9	13:25:44.0	0	3s	-3	34°	52°
49	Tmp	157	8.696	13:26:57.0	13:26:59.0	0	2s	+2	27°	52°
50	Tmp	160	9.787	13:28:57.7	13:28:50.9	0	7s	-7	52°	51°
51	Tmp	163	0.231	13:30:40.7	13:30:42.3	0	2s	+2	40°	50°
52	Tmp	173	2.395	13:35:37.5	13:35:42.5	0	5s	+5	54°	51°

PC	Tp	Trc	DistPC	Ideal	Passagem	Pen	Erro	Pontos	NoPC	AtePC
53	Tmp	175	2.856	13:36:44.7	13:36:42.4	0	2s	-2	27°	50°
54	Tmp	178	3.775	13:38:40.7	13:38:45.0	0	4s	+4	53°	49°
55	Tmp	182	5.426	13:41:40.9	13:41:43.7	0	3s	+3	54°	49°
56	Tmp	184	6.008	13:42:44.9	13:42:46.0	0	1s	+1	19°	49°
57	Tmp	188	7.858	13:45:42.0	13:45:43.6	0	2s	+2	30°	49°
58	Tmp	193	0.799	13:56:02.3	13:56:03.7	0	1s	+1	24°	49°
59	Tmp	197	1.627	13:59:05.6	13:59:01.3	0	4s	-4	43°	49°
60	Tmp	200	2.207	14:00:20.6	14:00:18.1	0	3s	-3	47°	48°
61	Tmp	203	2.760	14:01:34.7	14:01:36.0	0	1s	+1	19°	46°
62	Tmp	206	3.296	14:02:45.4	14:02:48.5	0	3s	+3	52°	47°
63	Tmp	215	4.840	14:06:12.7	14:06:20.1	0	7s	+7	57°	48°
64	Tmp	216	5.448	14:07:26.1	14:07:31.4	0	5s	+5	53°	48°
65	Tmp	219	6.053	14:09:20.1	14:09:10.3	0	10s	-10	57°	49°
66	Tmp	223	6.960	14:11:21.9	14:11:31.8	0	10s	+10	65°	49°
67	Tmp	225	7.088	14:11:43.3	14:11:57.1	0	14s	+14	67°	50°
68	Tmp	229	7.855	14:13:03.9	14:13:29.7	0	26s	[+26]	72°	51°
69	Tmp	231	8.176	14:13:39.8	14:14:05.1	0	25s	+25	70°	53°
70	Tmp	234	8.703	14:14:28.8	14:14:52.5	0	24s	+24	70°	53°
71	Tmp	239	10.517	14:17:32.0	14:18:01.3	0	29s	[+29]	68°	53°
72	Tmp	240	11.100	14:18:29.4	14:18:56.3	0	27s	[+27]	67°	54°
73	Tmp	242	11.832	14:19:51.0	14:20:03.5	0	13s	+13	62°	55°

Num	117	Pen	0	PCZ	3	Total PP	394	Col. Final	55°
-----	-----	-----	---	-----	---	----------	-----	------------	-----






ITAIPAVA - RJ - Mitsubishi MotorSports 2024

Performance Individual

PC	Tp	Trc	DistPC	Ideal	Passagem	Pen	Erro	Pontos	NoPC	AtePC	PC	Tp	Trc	DistPC	Ideal	Passagem	Pen	Erro	Pontos	NoPC	AtePC										
N u m	118	118 / Pedro Mendes / Enzo Gurgel Torres																													
		Cat / NL / Largada		LIGHT / 118 / 10:38:00																											
		Rio de Janeiro-RJ									PAJERO																				
PC	Tp	Trc	DistPC	Ideal	Passagem	Pen	Erro	Pontos	NoPC	AtePC	PC	Tp	Trc	DistPC	Ideal	Passagem	Pen	Erro	Pontos	NoPC	AtePC										
1	Tmp	2	0.145	11:18:17.4	11:18:18.1	0	1s	+1	25°	19°	53	Tmp	175	2.856	13:37:44.7	13:37:44.4	0	0s	0	4°	53°										
2	Tmp	7	1.215	11:20:28.7	11:20:34.0	0	5s	+5	59°	38°	54	Tmp	178	3.775	13:39:40.7	13:39:43.9	0	3s	+3	47°	53°										
3	Tmp	9	1.650	11:21:18.3	11:21:22.5	0	4s	+4	54°	46°	55	Tmp	182	5.426	13:42:40.9	13:42:38.5	0	2s	-2	39°	53°										
4	Tmp	13	2.577	11:23:12.1	11:23:11.4	0	1s	-1	15°	41°	56	Tmp	184	6.008	13:43:44.9	13:43:43.0	0	2s	-2	34°	53°										
5	Tmp	15	3.146	11:24:18.0	11:24:07.4	0	11s	-11	71°	57°	57	Tmp	188	7.858	13:46:42.0	13:46:43.4	0	1s	+1	15°	53°										
6	Tmp	16	3.540	11:24:58.7	11:24:59.9	0	1s	+1	20°	51°	58	Tmp	193	0.799	13:57:02.3	13:57:04.9	0	3s	+3	46°	53°										
7	Tmp	19	4.155	11:26:07.3	11:26:03.4	0	4s	-4	52°	51°	59	Tmp	197	1.627	14:00:05.6	14:00:10.5	0	5s	+5	49°	53°										
8	Tmp	21	4.479	11:26:46.8	11:26:48.5	0	2s	+2	34°	50°	60	Tmp	200	2.207	14:01:20.6	14:01:24.2	0	4s	+4	55°	52°										
9	Tmp	25	5.157	11:28:08.5	11:28:00.7	0	8s	-8	65°	53°	61	Tmp	203	2.760	14:02:34.7	14:02:37.9	0	3s	+3	45°	52°										
10	Tmp	29	5.749	11:29:36.6	11:29:07.0	0	30s	-30	81°	62°	62	Tmp	206	3.296	14:03:45.4	14:03:47.7	0	2s	+2	39°	51°										
11	Tmp	31	6.188	11:30:38.7	11:29:53.2	0	46s	-46	87°	74°	63	Tmp	215	4.840	14:07:12.7	14:07:11.8	0	1s	-1	17°	51°										
12	Tmp	35	7.069	11:33:27.9	11:33:24.5	0	3s	-3	42°	69°	64	Tmp	216	5.448	14:08:26.1	14:08:29.9	0	4s	+4	47°	51°										
13	Tmp	37	7.643	11:34:43.5	11:34:42.9	0	1s	-1	19°	69°	65	Tmp	219	6.053	14:10:20.1	14:10:17.9	0	2s	-2	25°	50°										
14	Tmp	40	8.152	11:36:01.1	11:35:57.1	0	4s	-4	43°	68°	66	Tmp	223	6.960	14:12:21.9	14:12:16.3	0	6s	-6	54°	50°										
15	Tmp	42	8.467	11:36:40.4	11:36:35.3	0	5s	-5	46°	67°	67	Tmp	225	7.088	14:12:43.3	14:12:40.6	0	3s	-3	35°	49°										
16	Tmp	44	8.814	11:37:19.2	11:37:16.1	0	3s	-3	35°	64°	68	Tmp	229	7.855	14:14:03.9	14:14:04.3	0	0s	0	3°	49°										
17	Tmp	46	9.509	11:38:46.2	11:38:41.3	0	5s	-5	51°	62°	69	Tmp	231	8.176	14:14:39.8	14:14:39.4	0	0s	0	2°	49°										
18	Tmp	50	10.059	11:40:11.9	11:40:04.7	0	7s	-7	49°	61°	70	Tmp	234	8.703	14:15:28.8	14:15:32.9	0	4s	+4	48°	49°										
19	Tmp	53	10.374	11:40:49.8	11:40:47.4	0	2s	-2	22°	57°	71	Tmp	239	10.517	14:18:32.0	14:18:35.0	0	3s	+3	34°	45°										
20	Tmp	57	10.990	11:42:22.6	11:42:17.2	0	5s	-5	45°	56°	72	Tmp	240	11.100	14:19:29.4	14:19:38.4	0	9s	+9	57°	47°										
21	Tmp	59	11.410	11:43:35.6	11:43:43.6	0	8s	+8	53°	57°	73	Tmp	242	11.832	14:20:51.0	14:20:57.6	0	7s	+7	51°	47°										
22	Tmp	62	12.025	11:45:16.0	11:45:11.8	0	4s	-4	34°	58°	<table border="1"> <tr> <td>Num</td><td>118</td><td>Pen</td><td>0</td><td>PCZ</td><td>5</td><td>Total PP</td><td>292</td><td>Col. Final</td><td>47°</td> </tr> </table>											Num	118	Pen	0	PCZ	5	Total PP	292	Col. Final	47°
Num	118	Pen	0	PCZ	5	Total PP	292	Col. Final	47°																						
23	Tmp	69	0.508	12:34:54.1	12:34:52.0	0	2s	-2	43°	57°																					
24	Tmp	70	0.904	12:35:28.4	12:35:27.4	0	1s	-1	28°	56°																					
25	Tmp	75	1.739	12:36:50.3	12:36:48.0	0	2s	-2	45°	55°																					
26	Tmp	78	2.297	12:37:51.1	12:37:48.5	0	3s	-3	51°	53°																					
27	Tmp	80	2.948	12:38:57.8	12:38:56.0	0	2s	-2	44°	52°																					
28	Tmp	81	3.474	12:39:48.6	12:39:50.8	0	2s	+2	42°	52°																					
29	Tmp	83	4.277	12:41:10.4	12:41:09.2	0	1s	-1	16°	50°																					
30	Tmp	86	4.782	12:42:04.9	12:42:06.2	0	1s	+1	20°	49°																					
31	Tmp	88	5.255	12:43:00.8	12:42:59.3	0	2s	-2	21°	51°																					
32	Tmp	96	6.245	12:45:22.9	12:45:27.3	0	4s	+4	50°	49°																					
33	Tmp	98	6.680	12:46:18.3	12:46:22.5	0	4s	+4	55°	49°																					
34	Tmp	103	1.275	12:55:18.8	12:58:29.8	0	3m11s	[+191]	87°	48°																					
35	Tmp	104	1.834	12:56:32.1	12:59:30.5	0	2m58s	[+178]	87°	45°																					
36	Tmp	110	2.781	12:58:12.4	13:00:57.3	0	2m45s	[+165]	87°	45°																					
37	Tmp	115	3.786	13:00:03.4	13:02:15.7	0	2m12s	[+132]	85°	48°																					
38	Tmp	116	4.192	13:00:42.8	13:02:45.9	0	2m03s	[+123]	85°	59°																					
39	Tmp	119	6.172	13:04:09.7	13:05:48.9	0	1m39s	[+99]	85°	62°																					
40	Tmp	129	0.822	13:12:30.1	13:12:59.4	0	29s	[+29]	77°	64°																					
41	Tmp	132	1.538	13:13:43.5	13:14:10.9	0	27s	[+27]	78°	61°																					
42	Tmp	136	2.118	13:15:00.5	13:15:12.4	0	12s	+12	75°	61°																					
43	Tmp	139	2.933	13:16:44.5	13:16:44.8	0	0s	0	5°	61°																					
44	Tmp	142	3.754	13:18:41.6	13:18:35.6	0	6s	-6	57°	61°																					
45	Tmp	147	5.242	13:21:53.7	13:21:49.0	0	5s	-5	49°	61°																					
46	Tmp	150	6.293	13:23:45.9	13:23:46.2	0	0s	0	1°	61°																					
47	Tmp	153	7.383	13:25:42.3	13:25:45.0	0	3s	+3	31°	61°																					
48	Tmp	155	7.988	13:26:46.9	13:26:42.1	0	5s	-5	46°	60°																					
49	Tmp	157	8.696	13:27:57.0	13:27:54.2	0	3s	-3	37°	60°																					
50	Tmp	160	9.787	13:29:57.7	13:29:52.3	0	5s	-5	42°	60°																					
51	Tmp	163	0.231	13:31:40.7	13:31:44.6	0	4s	+4	53°	54°																					
52	Tmp	173	2.395	13:36:37.5	13:36:36.1	0	1s	-1	16°	53°																					






ITAIPAVA - RJ - Mitsubishi MotorSports 2024

Performance Individual

PC	Tp	Trc	DistPC	Ideal	Passagem	Pen	Erro	Pontos	NoPC	AtePC	PC	Tp	Trc	DistPC	Ideal	Passagem	Pen	Erro	Pontos	NoPC	AtePC										
N	119	119 / Jeferson Facioli da Cruz / João Pedro Lima Facioli										53	Tmp	175	2.856	13:38:44.7	13:38:43.8	0	1s	-1	14°	5°									
u		Cat / NL / Largada LIGHT / 119 / 10:39:00										54	Tmp	178	3.775	13:40:40.7	13:40:39.2	0	2s	-2	36°	5°									
m	5°	Juiz de Fora-MG					PAJERO TR4 R 5P 2.0L FLEX 4X4 MT					55	Tmp	182	5.426	13:43:40.9	13:43:39.6	0	1s	-1	17°	5°									
PC	Tp	Trc	DistPC	Ideal	Passagem	Pen	Erro	Pontos	NoPC	AtePC	56	Tmp	184	6.008	13:44:44.9	13:44:43.3	0	2s	-2	33°	5°										
1	Tmp	2	0.145	11:19:17.4	11:19:16.1	0	1s	-1	24°	76°	57	Tmp	188	7.858	13:47:42.0	13:47:39.5	0	3s	-3	44°	5°										
2	Tmp	7	1.215	11:21:28.7	11:21:29.7	0	1s	[+1]	21°	23°	58	Tmp	193	0.799	13:58:02.3	13:58:02.0	0	0s	0	5°	5°										
3	Tmp	9	1.650	11:22:18.3	11:22:18.6	0	0s	0	3°	8°	59	Tmp	197	1.627	14:01:05.6	14:01:05.1	0	1s	-1	18°	5°										
4	Tmp	13	2.577	11:24:12.1	11:24:11.9	0	0s	0	4°	2°	60	Tmp	200	2.207	14:02:20.6	14:02:20.4	0	0s	0	4°	5°										
5	Tmp	15	3.146	11:25:18.0	11:25:17.9	0	0s	0	3°	1°	61	Tmp	203	2.760	14:03:34.7	14:03:34.0	0	1s	-1	18°	5°										
6	Tmp	16	3.540	11:25:58.7	11:25:59.0	0	0s	0	6°	1°	62	Tmp	206	3.296	14:04:45.4	14:04:44.7	0	1s	-1	14°	5°										
7	Tmp	19	4.155	11:27:07.3	11:27:07.0	0	0s	0	2°	1°	63	Tmp	215	4.840	14:08:12.7	14:08:10.6	0	2s	-2	31°	5°										
8	Tmp	21	4.479	11:27:46.8	11:27:47.2	0	0s	0	2°	1°	64	Tmp	216	5.448	14:09:26.1	14:09:25.0	0	1s	-1	18°	5°										
9	Tmp	25	5.157	11:29:08.5	11:29:08.6	0	0s	0	3°	1°	65	Tmp	219	6.053	14:11:20.1	14:11:19.9	0	0s	0	3°	5°										
10	Tmp	29	5.749	11:30:36.6	11:30:36.0	0	1s	-1	12°	1°	66	Tmp	223	6.960	14:13:21.9	14:13:19.4	0	3s	-3	32°	5°										
11	Tmp	31	6.188	11:31:38.7	11:31:38.1	0	1s	-1	9°	1°	67	Tmp	225	7.088	14:13:43.3	14:13:44.7	0	1s	+1	10°	5°										
12	Tmp	35	7.069	11:34:27.9	11:34:26.8	0	1s	-1	15°	2°	68	Tmp	229	7.855	14:15:03.9	14:15:02.4	0	2s	-2	27°	5°										
13	Tmp	37	7.643	11:35:43.5	11:35:43.4	0	0s	0	2°	2°	69	Tmp	231	8.176	14:15:39.8	14:15:38.6	0	1s	-1	17°	5°										
14	Tmp	40	8.152	11:37:01.1	11:37:00.8	0	0s	0	5°	1°	70	Tmp	234	8.703	14:16:28.8	14:16:28.1	0	1s	-1	15°	5°										
15	Tmp	42	8.467	11:37:40.4	11:37:39.7	0	1s	-1	12°	1°	71	Tmp	239	10.517	14:19:32.0	14:19:31.2	0	1s	-1	18°	5°										
16	Tmp	44	8.814	11:38:19.2	11:38:19.0	0	0s	0	2°	1°	72	Tmp	240	11.100	14:20:29.4	14:20:28.0	0	1s	-1	14°	5°										
17	Tmp	46	9.509	11:39:46.2	11:39:44.6	0	2s	-2	25°	1°	73	Tmp	242	11.832	14:21:51.0	14:21:50.1	0	1s	-1	8°	5°										
18	Tmp	50	10.059	11:41:11.9	11:41:11.3	0	1s	-1	9°	1°	<table border="1"> <tr> <td>Num</td><td>119</td><td>Pen</td><td>0</td><td>PCZ</td><td>19</td><td>Total PP</td><td>65</td><td>Col. Final</td><td>5°</td> </tr> </table>											Num	119	Pen	0	PCZ	19	Total PP	65	Col. Final	5°
Num	119	Pen	0	PCZ	19	Total PP	65	Col. Final	5°																						
19	Tmp	53	10.374	11:41:49.8	11:41:48.5	0	1s	-1	10°	1°																					
20	Tmp	57	10.990	11:43:22.6	11:43:20.9	0	2s	-2	19°	2°																					
21	Tmp	59	11.410	11:44:35.6	11:44:33.7	0	2s	-2	18°	5°																					
22	Tmp	62	12.025	11:46:16.0	11:46:14.5	0	2s	-2	18°	5°																					
23	Tmp	69	0.508	12:35:54.1	12:35:54.5	0	0s	0	5°	4°																					
24	Tmp	70	0.904	12:36:28.4	12:36:28.3	0	0s	0	10°	4°																					
25	Tmp	75	1.739	12:37:50.3	12:37:49.3	0	1s	-1	24°	4°																					
26	Tmp	78	2.297	12:38:51.1	12:38:50.1	0	1s	-1	21°	4°																					
27	Tmp	80	2.948	12:39:57.8	12:39:56.2	0	2s	-2	43°	4°																					
28	Tmp	81	3.474	12:40:48.6	12:40:46.9	0	2s	-2	41°	5°																					
29	Tmp	83	4.277	12:42:10.4	12:42:08.7	0	2s	-2	39°	5°																					
30	Tmp	86	4.782	12:43:04.9	12:43:03.9	0	1s	-1	19°	5°																					
31	Tmp	88	5.255	12:44:00.8	12:43:58.2	0	3s	-3	27°	6°																					
32	Tmp	96	6.245	12:46:22.9	12:46:23.7	0	1s	[+1]	12°	6°																					
33	Tmp	98	6.680	12:47:18.3	12:47:19.2	0	1s	[+1]	21°	6°																					
34	Tmp	103	1.275	12:56:18.8	12:56:24.7	0	6s	[+6]	57°	6°																					
35	Tmp	104	1.834	12:57:32.1	12:57:35.5	0	3s	[+3]	46°	6°																					
36	Tmp	110	2.781	12:59:12.4	12:59:14.5	0	2s	[+2]	33°	6°																					
37	Tmp	115	3.786	13:01:03.4	13:01:05.4	0	2s	[+2]	36°	6°																					
38	Tmp	116	4.192	13:01:42.8	13:01:45.0	0	2s	[+2]	35°	6°																					
39	Tmp	119	6.172	13:05:09.7	13:05:11.0	0	1s	+1	16°	6°																					
40	Tmp	129	0.822	13:13:30.1	13:13:30.1	0	0s	0	10°	6°																					
41	Tmp	132	1.538	13:14:43.5	13:14:43.0	0	1s	-1	24°	6°																					
42	Tmp	136	2.118	13:16:00.5	13:16:00.4	0	0s	0	6°	6°																					
43	Tmp	139	2.933	13:17:44.5	13:17:43.3	0	1s	-1	17°	5°																					
44	Tmp	142	3.754	13:19:41.6	13:19:38.9	0	3s	-3	35°	6°																					
45	Tmp	147	5.242	13:22:53.7	13:22:52.7	0	1s	-1	16°	5°																					
46	Tmp	150	6.293	13:24:45.9	13:24:45.1	0	1s	-1	14°	5°																					
47	Tmp	153	7.383	13:26:42.3	13:26:41.2	0	1s	-1	8°	5°																					
48	Tmp	155	7.988	13:27:46.9	13:27:46.9	0	0s	0	1°	5°																					
49	Tmp	157	8.696	13:28:57.0	13:28:55.9	0	1s	-1	13°	5°																					
50	Tmp	160	9.787	13:30:57.7	13:30:56.4	0	1s	-1	8°	5°																					
51	Tmp	163	0.231	13:32:40.7	13:32:40.9	0	0s	0	3°	5°																					
52	Tmp	173	2.395	13:37:37.5	13:37:36.7	0	1s	-1	15°	5°																					





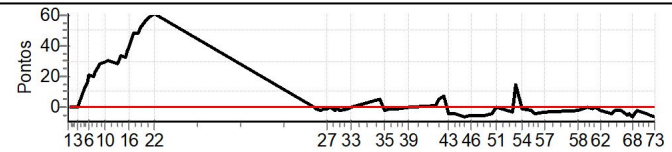
ITAIPAVA - RJ - Mitsubishi MotorSports 2024

Performance Individual

PC	Tp	Trc	DistPC	Ideal	Passagem	Pen	Erro	Pontos	NoPC	AtePC
N u m	120	120 / Thais Netto Medina / Karina Alves da Silva								
		Cat / NL / Largada		LIGHT / 120 / 10:40:00						
		São Paulo-SP				L200 TRITON 3.2 DIESEL MT/SAVAN				
PC	Tp	Trc	DistPC	Ideal	Passagem	Pen	Erro	Pontos	NoPC	AtePC
1	Tmp	2	0.145	11:20:17.4	11:20:17.0	0	0s	0	5°	5°
2	Tmp	7	1.215	11:22:28.7	11:22:28.7	0	0s	0	4°	2°
3	Tmp	9	1.650	11:23:18.3	11:23:18.4	0	0s	0	2°	1°
4	Tmp	13	2.577	11:25:12.1	11:25:24.5	0	12s	+12	69°	1°
5	Tmp	15	3.146	11:26:18.0	11:26:33.8	0	16s	+16	74°	49°
6	Tmp	16	3.540	11:26:58.7	11:27:19.5	0	21s	+21	78°	62°
7	Tmp	19	4.155	11:28:07.3	11:28:27.4	0	20s	+20	76°	69°
8	Tmp	21	4.479	11:28:46.8	11:29:10.2	0	23s	+23	77°	71°
9	Tmp	25	5.157	11:30:08.5	11:30:37.7	0	29s	+29	79°	72°
10	Tmp	29	5.749	11:31:36.6	11:32:06.8	0	30s	+30	80°	75°
11	Tmp	31	6.188	11:32:38.7	11:33:09.9	0	31s	+31	80°	76°
12	Tmp	35	7.069	11:35:27.9	11:35:57.1	0	29s	+29	73°	73°
13	Tmp	37	7.643	11:36:43.5	11:37:17.3	0	34s	+34	80°	74°
14	Tmp	40	8.152	11:38:01.1	11:38:34.5	0	33s	+33	78°	74°
15	Tmp	42	8.467	11:38:40.4	11:39:17.7	0	37s	[+37]	82°	75°
16	Tmp	44	8.814	11:39:19.2	11:39:58.5	0	39s	[+39]	81°	76°
17	Tmp	46	9.509	11:40:46.2	11:41:34.4	0	48s	[+48]	82°	76°
18	Tmp	50	10.059	11:42:11.9	11:43:00.3	0	48s	[+48]	79°	77°
19	Tmp	53	10.374	11:42:49.8	11:43:41.9	0	52s	[+52]	82°	77°
20	Tmp	57	10.990	11:44:22.6	11:45:18.9	0	56s	[+56]	83°	78°
21	Tmp	59	11.410	11:45:35.6	11:46:34.9	0	59s	[+59]	84°	79°
22	Tmp	62	12.025	11:47:16.0	11:48:17.4	0	1m01s	[+61]	84°	79°
23	Tmp	69	0.508	12:36:54.1	12:36:54.0	0	0s	0	4°	78°
24	Tmp	70	0.904	12:37:28.4	12:37:27.7	0	1s	-1	27°	78°
25	Tmp	75	1.739	12:38:50.3	12:38:48.7	0	2s	-2	44°	77°
26	Tmp	78	2.297	12:39:51.1	12:39:50.4	0	1s	-1	20°	74°
27	Tmp	80	2.948	12:40:57.8	12:40:56.4	0	1s	-1	17°	74°
28	Tmp	81	3.474	12:41:48.6	12:41:48.2	0	0s	0	7°	74°
29	Tmp	83	4.277	12:43:10.4	12:43:08.9	0	2s	-2	38°	74°
30	Tmp	86	4.782	12:44:04.9	12:44:05.3	0	0s	0	4°	73°
31	Tmp	88	5.255	12:45:00.8	12:44:58.5	0	2s	-2	20°	73°
32	Tmp	96	6.245	12:47:22.9	12:47:22.0	0	1s	-1	11°	73°
33	Tmp	98	6.680	12:48:18.3	12:48:18.2	0	0s	0	6°	73°
34	Tmp	103	1.275	12:57:18.8	12:57:23.8	0	5s	+5	54°	73°
35	Tmp	104	1.834	12:58:32.1	12:58:30.1	0	2s	-2	36°	73°
36	Tmp	110	2.781	13:00:12.4	13:00:11.7	0	1s	-1	18°	73°
37	Tmp	115	3.786	13:02:03.4	13:02:02.7	0	1s	-1	18°	72°
38	Tmp	116	4.192	13:02:42.8	13:02:41.9	0	1s	-1	20°	71°
39	Tmp	119	6.172	13:06:09.7	13:06:09.7	0	0s	0	3°	70°
40	Tmp	129	0.822	13:14:30.1	13:14:30.7	0	1s	+1	30°	70°
41	Tmp	132	1.538	13:15:43.5	13:15:49.8	0	6s	+6	64°	66°
42	Tmp	136	2.118	13:17:00.5	13:17:08.3	0	8s	+8	68°	66°
43	Tmp	139	2.933	13:18:44.5	13:18:40.5	0	4s	-4	59°	66°
44	Tmp	142	3.754	13:20:41.6	13:20:37.4	0	4s	-4	43°	66°
45	Tmp	147	5.242	13:23:53.7	13:23:47.6	0	6s	-6	55°	65°
46	Tmp	150	6.293	13:25:45.9	13:25:41.1	0	5s	-5	54°	65°
47	Tmp	153	7.383	13:27:42.3	13:27:36.9	0	5s	-5	45°	65°
48	Tmp	155	7.988	13:28:46.9	13:28:42.1	0	5s	-5	45°	65°
49	Tmp	157	8.696	13:29:57.0	13:29:52.5	0	5s	-5	56°	65°
50	Tmp	160	9.787	13:31:57.7	13:31:53.8	0	4s	-4	34°	65°
51	Tmp	163	0.231	13:33:40.7	13:33:40.5	0	0s	0	2°	62°
52	Tmp	173	2.395	13:38:37.5	13:38:35.0	0	3s	-3	40°	62°

PC	Tp	Trc	DistPC	Ideal	Passagem	Pen	Erro	Pontos	NoPC	AtePC
53	Tmp	175	2.856	13:39:44.7	13:39:59.6	0	15s	+15	65°	62°
54	Tmp	178	3.775	13:41:40.7	13:41:39.4	0	1s	-1	24°	62°
55	Tmp	182	5.426	13:44:40.9	13:44:38.6	0	2s	-2	38°	61°
56	Tmp	184	6.008	13:45:44.9	13:45:40.9	0	4s	-4	54°	61°
57	Tmp	188	7.858	13:48:42.0	13:48:39.4	0	3s	-3	43°	61°
58	Tmp	193	0.799	13:59:02.3	13:59:00.5	0	2s	-2	40°	61°
59	Tmp	197	1.627	14:02:05.6	14:02:05.4	0	0s	0	3°	59°
60	Tmp	200	2.207	14:03:20.6	14:03:20.0	0	1s	-1	19°	59°
61	Tmp	203	2.760	14:04:34.7	14:04:34.5	0	0s	0	2°	58°
62	Tmp	206	3.296	14:05:45.4	14:05:43.9	0	2s	-2	38°	58°
63	Tmp	215	4.840	14:09:12.7	14:09:09.1	0	4s	-4	47°	58°
64	Tmp	216	5.448	14:10:26.1	14:10:24.5	0	2s	-2	30°	58°
65	Tmp	219	6.053	14:12:20.1	14:12:18.3	0	2s	-2	24°	58°
66	Tmp	223	6.960	14:14:21.9	14:14:17.0	0	5s	-5	43°	58°
67	Tmp	225	7.088	14:14:43.3	14:14:39.5	0	4s	-4	40°	57°
68	Tmp	229	7.855	14:16:03.9	14:15:58.1	0	6s	-6	57°	57°
69	Tmp	231	8.176	14:16:39.8	14:16:37.0	0	3s	-3	40°	57°
70	Tmp	234	8.703	14:17:28.8	14:17:27.1	0	2s	-2	27°	56°
71	Tmp	239	10.517	14:20:32.0	14:20:28.2	0	4s	-4	38°	56°
72	Tmp	240	11.100	14:21:29.4	14:21:24.5	0	5s	-5	45°	56°
73	Tmp	242	11.832	14:22:51.0	14:22:45.4	0	6s	-6	49°	56°

Num	120	Pen	0	PCZ	11	Total PP	427	Col. Final	56°
-----	-----	-----	---	-----	----	----------	-----	------------	-----





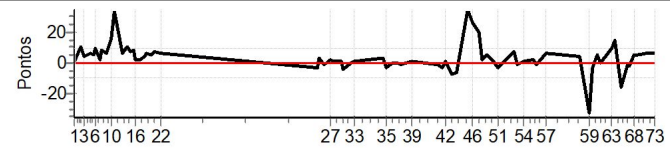
ITAIPAVA - RJ - Mitsubishi MotorSports 2024

Performance Individual

PC	Tp	Trc	DistPC	Ideal	Passagem	Pen	Erro	Pontos	NoPC	AtePC
N u m	121	121 / Roberto Moura / Sandra Cerqueira Moura								
		Cat / NL / Largada		LIGHT / 121 / 10:41:00						
		Niterói-RJ			L200 TRITON SPORT HPE-S 2.4 D 4X					
PC	Tp	Trc	DistPC	Ideal	Passagem	Pen	Erro	Pontos	NoPC	AtePC
1	Tmp	2	0.145	11:21:17.4	11:21:18.0	0	1s	+1	23°	18°
2	Tmp	7	1.215	11:23:28.7	11:23:39.8	0	11s	[+11]	71°	40°
3	Tmp	9	1.650	11:24:18.3	11:24:22.7	0	4s	+4	53°	47°
4	Tmp	13	2.577	11:26:12.1	11:26:17.7	0	6s	+6	57°	53°
5	Tmp	15	3.146	11:27:18.0	11:27:23.4	0	5s	+5	61°	55°
6	Tmp	16	3.540	11:27:58.7	11:28:07.3	0	9s	+9	68°	60°
7	Tmp	19	4.155	11:29:07.3	11:29:09.7	0	2s	+2	35°	56°
8	Tmp	21	4.479	11:29:46.8	11:29:55.2	0	8s	+8	66°	57°
9	Tmp	25	5.157	11:31:08.5	11:31:14.3	0	6s	+6	56°	57°
10	Tmp	29	5.749	11:32:36.6	11:32:52.7	0	16s	[+16]	69°	58°
11	Tmp	31	6.188	11:33:38.7	11:34:12.3	0	34s	[+34]	82°	58°
12	Tmp	35	7.069	11:36:27.9	11:36:34.0	0	6s	+6	50°	54°
13	Tmp	37	7.643	11:37:43.5	11:37:54.9	0	11s	[+11]	58°	53°
14	Tmp	40	8.152	11:39:01.1	11:39:07.8	0	7s	+7	50°	53°
15	Tmp	42	8.467	11:39:40.4	11:39:48.1	0	8s	+8	57°	54°
16	Tmp	44	8.814	11:40:19.2	11:40:21.5	0	2s	+2	22°	51°
17	Tmp	46	9.509	11:41:46.2	11:41:48.3	0	2s	+2	24°	48°
18	Tmp	50	10.059	11:43:11.9	11:43:16.0	0	4s	+4	37°	47°
19	Tmp	53	10.374	11:43:49.8	11:43:56.2	0	6s	+6	50°	48°
20	Tmp	57	10.990	11:45:22.6	11:45:27.9	0	5s	+5	44°	46°
21	Tmp	59	11.410	11:46:35.6	11:46:42.1	0	7s	+7	51°	46°
22	Tmp	62	12.025	11:48:16.0	11:48:21.7	0	6s	+6	47°	46°
23	Tmp	69	0.508	12:37:54.1	12:37:50.8	0	3s	-3	53°	47°
24	Tmp	70	0.904	12:38:28.4	12:38:31.5	0	3s	+3	58°	46°
25	Tmp	75	1.739	12:39:50.3	12:39:49.6	0	1s	-1	23°	45°
26	Tmp	78	2.297	12:40:51.1	12:40:51.1	0	0s	0	5°	42°
27	Tmp	80	2.948	12:41:57.8	12:42:00.0	0	2s	+2	42°	42°
28	Tmp	81	3.474	12:42:48.6	12:42:49.7	0	1s	+1	21°	42°
29	Tmp	83	4.277	12:44:10.4	12:44:11.6	0	1s	+1	15°	41°
30	Tmp	86	4.782	12:45:04.9	12:45:05.8	0	1s	+1	18°	41°
31	Tmp	88	5.255	12:46:00.8	12:45:57.2	0	4s	-4	42°	41°
32	Tmp	96	6.245	12:48:22.9	12:48:22.6	0	0s	0	2°	40°
33	Tmp	98	6.680	12:49:18.3	12:49:19.3	0	1s	+1	20°	40°
34	Tmp	103	1.275	12:58:18.8	12:58:21.7	0	3s	+3	38°	37°
35	Tmp	104	1.834	12:59:32.1	12:59:29.6	0	3s	-3	45°	37°
36	Tmp	110	2.781	13:01:12.4	13:01:12.1	0	0s	0	4°	37°
37	Tmp	115	3.786	13:03:03.4	13:03:03.4	0	0s	0	7°	37°
38	Tmp	116	4.192	13:03:42.8	13:03:41.4	0	1s	-1	19°	37°
39	Tmp	119	6.172	13:07:09.7	13:07:11.1	0	1s	+1	15°	37°
40	Tmp	129	0.822	13:15:30.1	13:15:28.8	0	1s	-1	29°	37°
41	Tmp	132	1.538	13:16:43.5	13:16:40.8	0	3s	-3	57°	36°
42	Tmp	136	2.118	13:18:00.5	13:18:01.6	0	1s	+1	24°	36°
43	Tmp	139	2.933	13:19:44.5	13:19:36.4	0	8s	-8	72°	36°
44	Tmp	142	3.754	13:21:41.6	13:21:35.3	0	6s	-6	56°	36°
45	Tmp	147	5.242	13:24:53.7	13:25:28.5	0	35s	[+35]	79°	36°
46	Tmp	150	6.293	13:26:45.9	13:27:13.2	0	27s	[+27]	76°	36°
47	Tmp	153	7.383	13:28:42.3	13:29:02.1	0	20s	[+20]	65°	37°
48	Tmp	155	7.988	13:29:46.9	13:29:49.1	0	2s	+2	22°	36°
49	Tmp	157	8.696	13:30:57.0	13:31:02.1	0	5s	+5	55°	38°
50	Tmp	160	9.787	13:32:57.7	13:32:58.6	0	1s	+1	7°	36°
51	Tmp	163	0.231	13:34:40.7	13:34:38.1	0	3s	-3	49°	36°
52	Tmp	173	2.395	13:39:37.5	13:39:44.5	0	7s	+7	59°	36°

PC	Tp	Trc	DistPC	Ideal	Passagem	Pen	Erro	Pontos	NoPC	AtePC
53	Tmp	175	2.856	13:40:44.7	13:40:43.9	0	1s	-1	13°	36°
54	Tmp	178	3.775	13:42:40.7	13:42:41.8	0	1s	+1	23°	36°
55	Tmp	182	5.426	13:45:40.9	13:45:42.9	0	2s	+2	37°	36°
56	Tmp	184	6.008	13:46:44.9	13:46:43.9	0	1s	-1	18°	36°
57	Tmp	188	7.858	13:49:42.0	13:49:48.4	0	6s	+6	58°	36°
58	Tmp	193	0.799	14:00:02.3	14:00:06.4	0	4s	+4	53°	36°
59	Tmp	197	1.627	14:03:05.6	14:02:32.9	0	33s	-33	76°	43°
60	Tmp	200	2.207	14:04:20.6	14:04:17.2	0	3s	-3	46°	43°
61	Tmp	203	2.760	14:05:34.7	14:05:39.6	0	5s	+5	56°	41°
62	Tmp	206	3.296	14:06:45.4	14:06:45.7	0	0s	0	3°	40°
63	Tmp	215	4.840	14:10:12.7	14:10:22.1	0	9s	+9	63°	43°
64	Tmp	216	5.448	14:11:26.1	14:11:41.3	0	15s	[+15]	66°	44°
65	Tmp	219	6.053	14:13:20.1	14:13:03.8	0	16s	-16	64°	44°
66	Tmp	223	6.960	14:15:21.9	14:15:20.8	0	1s	-1	10°	44°
67	Tmp	225	7.088	14:15:43.3	14:15:41.2	0	2s	-2	24°	43°
68	Tmp	229	7.855	14:17:03.9	14:17:09.2	0	5s	+5	53°	43°
69	Tmp	231	8.176	14:17:39.8	14:17:44.6	0	5s	+5	52°	43°
70	Tmp	234	8.703	14:18:28.8	14:18:33.5	0	5s	+5	52°	43°
71	Tmp	239	10.517	14:21:32.0	14:21:37.9	0	6s	+6	50°	43°
72	Tmp	240	11.100	14:22:29.4	14:22:35.7	0	6s	+6	49°	43°
73	Tmp	242	11.832	14:23:51.0	14:23:57.3	0	6s	+6	48°	43°

Num	121	Pen	0	PCZ	5	Total PP	273	Col. Final	43°
-----	-----	-----	---	-----	---	----------	-----	------------	-----






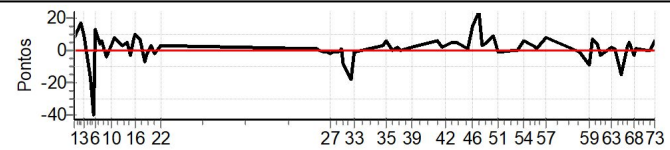
ITAIPAVA - RJ - Mitsubishi MotorSports 2024

Performance Individual

PC	Tp	Trc	DistPC	Ideal	Passagem	Pen	Erro	Pontos	NoPC	AtePC
N u m	122	122 / Vitor Jose Coelho / Thays Francisca Neto Neves								
		Cat / NL / Largada LIGHT / 122 / 10:42:00								
		Belo Horizonte-MG				L200 TRITON SPORT HPE				
PC	Tp	Trc	DistPC	Ideal	Passagem	Pen	Erro	Pontos	NoPC	AtePC
1	Tmp	2	0.145	11:22:17.4	11:22:25.7	0	8s	[+8]	76°	57°
2	Tmp	7	1.215	11:24:28.7	11:24:46.1	0	17s	[+17]	79°	76°
3	Tmp	9	1.650	11:25:18.3	11:25:27.7	0	9s	[+9]	69°	74°
4	Tmp	13	2.577	11:27:12.1	11:26:55.4	0	17s	-17	77°	75°
5	Tmp	15	3.146	11:28:18.0	11:27:38.0	0	40s	-40	87°	81°
6	Tmp	16	3.540	11:28:58.7	11:29:11.6	0	13s	[+13]	72°	78°
7	Tmp	19	4.155	11:30:07.3	11:30:11.1	0	4s	+4	51°	75°
8	Tmp	21	4.479	11:30:46.8	11:30:52.6	0	6s	+6	61°	76°
9	Tmp	25	5.157	11:32:08.5	11:32:04.8	0	4s	-4	46°	74°
10	Tmp	29	5.749	11:33:36.6	11:33:39.9	0	3s	+3	34°	73°
11	Tmp	31	6.188	11:34:38.7	11:34:46.9	0	8s	+8	57°	71°
12	Tmp	35	7.069	11:37:27.9	11:37:31.1	0	3s	+3	41°	67°
13	Tmp	37	7.643	11:38:43.5	11:38:48.3	0	5s	+5	42°	68°
14	Tmp	40	8.152	11:40:01.1	11:39:58.0	0	3s	-3	39°	67°
15	Tmp	42	8.467	11:40:40.4	11:40:47.8	0	7s	+7	54°	68°
16	Tmp	44	8.814	11:41:19.2	11:41:29.6	0	10s	[+10]	63°	67°
17	Tmp	46	9.509	11:42:46.2	11:42:53.3	0	7s	+7	57°	67°
18	Tmp	50	10.059	11:44:11.9	11:44:05.2	0	7s	-7	48°	65°
19	Tmp	53	10.374	11:44:49.8	11:44:47.0	0	3s	-3	36°	63°
20	Tmp	57	10.990	11:46:22.6	11:46:25.8	0	3s	+3	26°	61°
21	Tmp	59	11.410	11:47:35.6	11:47:33.6	0	2s	-2	17°	58°
22	Tmp	62	12.025	11:49:16.0	11:49:18.6	0	3s	+3	28°	57°
23	Tmp	69	0.508	12:38:54.1	12:38:54.9	0	1s	+1	30°	56°
24	Tmp	70	0.904	12:39:28.4	12:39:28.8	0	0s	0	9°	54°
25	Tmp	75	1.739	12:40:50.3	12:40:49.6	0	1s	-1	22°	54°
26	Tmp	78	2.297	12:41:51.1	12:41:49.8	0	1s	-1	19°	52°
27	Tmp	80	2.948	12:42:57.8	12:42:55.7	0	2s	-2	41°	50°
28	Tmp	81	3.474	12:43:48.6	12:43:47.8	0	1s	-1	20°	48°
29	Tmp	83	4.277	12:45:10.4	12:45:09.9	0	1s	-1	14°	48°
30	Tmp	86	4.782	12:46:04.9	12:46:05.7	0	1s	+1	17°	47°
31	Tmp	88	5.255	12:47:00.8	12:46:53.2	0	8s	-8	61°	48°
32	Tmp	96	6.245	12:49:22.9	12:49:05.4	0	18s	-18	74°	51°
33	Tmp	98	6.680	12:50:18.3	12:50:17.1	0	1s	-1	19°	50°
34	Tmp	103	1.275	12:59:18.8	12:59:22.0	0	3s	+3	37°	49°
35	Tmp	104	1.834	13:00:32.1	13:00:38.4	0	6s	+6	59°	46°
36	Tmp	110	2.781	13:02:12.4	13:02:12.5	0	0s	0	3°	46°
37	Tmp	115	3.786	13:04:03.4	13:04:05.5	0	2s	+2	35°	45°
38	Tmp	116	4.192	13:04:42.8	13:04:43.2	0	0s	0	8°	43°
39	Tmp	119	6.172	13:08:09.7	13:08:11.8	0	2s	+2	26°	43°
40	Tmp	129	0.822	13:16:30.1	13:16:36.1	0	6s	+6	66°	44°
41	Tmp	132	1.538	13:17:43.5	13:17:45.9	0	2s	+2	43°	46°
42	Tmp	136	2.118	13:19:00.5	13:19:03.1	0	3s	+3	51°	45°
43	Tmp	139	2.933	13:20:44.5	13:20:49.6	0	5s	+5	62°	46°
44	Tmp	142	3.754	13:22:41.6	13:22:47.0	0	5s	+5	53°	44°
45	Tmp	147	5.242	13:25:53.7	13:25:54.6	0	1s	+1	15°	44°
46	Tmp	150	6.293	13:27:45.9	13:28:01.3	0	15s	[+15]	69°	47°
47	Tmp	153	7.383	13:29:42.3	13:30:06.7	0	24s	[+24]	69°	48°
48	Tmp	155	7.988	13:30:46.9	13:30:50.0	0	3s	+3	33°	48°
49	Tmp	157	8.696	13:31:57.0	13:32:01.9	0	5s	+5	54°	48°
50	Tmp	160	9.787	13:33:57.7	13:34:07.0	0	9s	[+9]	59°	49°
51	Tmp	163	0.231	13:35:40.7	13:35:39.5	0	1s	-1	24°	48°
52	Tmp	173	2.395	13:40:37.5	13:40:37.9	0	0s	0	3°	47°

PC	Tp	Trc	DistPC	Ideal	Passagem	Pen	Erro	Pontos	NoPC	AtePC
53	Tmp	175	2.856	13:41:44.7	13:41:44.6	0	0s	0	3°	46°
54	Tmp	178	3.775	13:43:40.7	13:43:47.1	0	6s	+6	59°	47°
55	Tmp	182	5.426	13:46:40.9	13:46:44.1	0	3s	+3	53°	47°
56	Tmp	184	6.008	13:47:44.9	13:47:46.3	0	1s	+1	17°	46°
57	Tmp	188	7.858	13:50:42.0	13:50:50.1	0	8s	+8	61°	48°
58	Tmp	193	0.799	14:01:02.3	14:01:01.8	0	1s	-1	23°	48°
59	Tmp	197	1.627	14:04:05.6	14:03:57.0	0	9s	-9	56°	46°
60	Tmp	200	2.207	14:05:20.6	14:05:27.3	0	7s	+7	63°	47°
61	Tmp	203	2.760	14:06:34.7	14:06:38.8	0	4s	+4	52°	48°
62	Tmp	206	3.296	14:07:45.4	14:07:42.8	0	3s	-3	51°	48°
63	Tmp	215	4.840	14:11:12.7	14:11:14.5	0	2s	+2	30°	46°
64	Tmp	216	5.448	14:12:26.1	14:12:26.8	0	1s	+1	17°	46°
65	Tmp	219	6.053	14:14:20.1	14:14:05.2	0	15s	-15	62°	48°
66	Tmp	223	6.960	14:16:21.9	14:16:25.0	0	3s	+3	31°	47°
67	Tmp	225	7.088	14:16:43.3	14:16:48.3	0	5s	+5	48°	47°
68	Tmp	229	7.855	14:18:03.9	14:18:01.1	0	3s	-3	37°	47°
69	Tmp	231	8.176	14:18:39.8	14:18:40.7	0	1s	+1	16°	47°
70	Tmp	234	8.703	14:19:28.8	14:19:30.2	0	1s	+1	14°	46°
71	Tmp	239	10.517	14:22:32.0	14:22:32.2	0	0s	0	3°	46°
72	Tmp	240	11.100	14:23:29.4	14:23:29.2	0	0s	0	3°	44°
73	Tmp	242	11.832	14:24:51.0	14:24:57.0	0	6s	+6	47°	46°

Num	122	Pen	0	PCZ	7	Total PP	283	Col. Final	46°
-----	-----	-----	---	-----	---	----------	-----	------------	-----






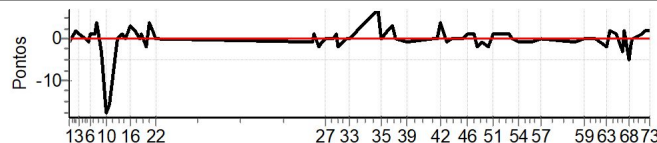
ITAIPAVA - RJ - Mitsubishi MotorSports 2024

Performance Individual

PC	Tp	Trc	DistPC	Ideal	Passagem	Pen	Erro	Pontos	NoPC	AtePC
N u m	123	123 / Andre Vieira de Miranda / Renato Eduardo Vogel								
		Cat / NL / Largada LIGHT / 123 / 10:43:00								
		São Paulo-SP PAJERO TR4 5P 2.0L G 4X4 AT								
PC	Tp	Trc	DistPC	Ideal	Passagem	Pen	Erro	Pontos	NoPC	AtePC
1	Tmp	2	0.145	11:23:17.4	11:23:16.1	0	1s	-1	22°	75°
2	Tmp	7	1.215	11:25:28.7	11:25:31.0	0	2s	[+2]	43°	31°
3	Tmp	9	1.650	11:26:18.3	11:26:19.1	0	1s	+1	16°	25°
4	Tmp	13	2.577	11:28:12.1	11:28:12.5	0	0s	0	3°	13°
5	Tmp	15	3.146	11:29:18.0	11:29:16.9	0	1s	-1	15°	10°
6	Tmp	16	3.540	11:29:58.7	11:29:59.8	0	1s	+1	19°	12°
7	Tmp	19	4.155	11:31:07.3	11:31:08.0	0	1s	+1	20°	11°
8	Tmp	21	4.479	11:31:46.8	11:31:51.1	0	4s	[+4]	51°	15°
9	Tmp	25	5.157	11:33:08.5	11:33:05.5	0	3s	-3	37°	21°
10	Tmp	29	5.749	11:34:36.6	11:34:18.2	0	18s	-18	71°	42°
11	Tmp	31	6.188	11:35:38.7	11:35:22.4	0	16s	-16	69°	53°
12	Tmp	35	7.069	11:38:27.9	11:38:28.3	0	0s	0	4°	43°
13	Tmp	37	7.643	11:39:43.5	11:39:44.4	0	1s	+1	18°	41°
14	Tmp	40	8.152	11:41:01.1	11:41:01.5	0	0s	0	4°	40°
15	Tmp	42	8.467	11:41:40.4	11:41:42.2	0	2s	[+2]	27°	36°
16	Tmp	44	8.814	11:42:19.2	11:42:22.3	0	3s	[+3]	34°	36°
17	Tmp	46	9.509	11:43:46.2	11:43:48.6	0	2s	+2	23°	35°
18	Tmp	50	10.059	11:45:11.9	11:45:11.6	0	0s	0	4°	32°
19	Tmp	53	10.374	11:45:49.8	11:45:51.0	0	1s	+1	9°	31°
20	Tmp	57	10.990	11:47:22.6	11:47:20.4	0	2s	-2	18°	32°
21	Tmp	59	11.410	11:48:35.6	11:48:39.2	0	4s	[+4]	34°	32°
22	Tmp	62	12.025	11:50:16.0	11:50:15.7	0	0s	0	3°	28°
23	Tmp	69	0.508	12:39:54.1	12:39:53.6	0	1s	-1	29°	29°
24	Tmp	70	0.904	12:40:28.4	12:40:29.5	0	1s	+1	26°	29°
25	Tmp	75	1.739	12:41:50.3	12:41:48.1	0	2s	-2	43°	29°
26	Tmp	78	2.297	12:42:51.1	12:42:50.3	0	1s	-1	18°	29°
27	Tmp	80	2.948	12:43:57.8	12:43:57.8	0	0s	0	5°	28°
28	Tmp	81	3.474	12:44:48.6	12:44:48.8	0	0s	0	6°	28°
29	Tmp	83	4.277	12:46:10.4	12:46:10.4	0	0s	0	5°	27°
30	Tmp	86	4.782	12:47:04.9	12:47:05.7	0	1s	+1	16°	27°
31	Tmp	88	5.255	12:48:00.8	12:47:58.8	0	2s	-2	19°	27°
32	Tmp	96	6.245	12:50:22.9	12:50:23.3	0	0s	0	1°	25°
33	Tmp	98	6.680	12:51:18.3	12:51:18.6	0	0s	0	5°	25°
34	Tmp	103	1.275	13:00:18.8	13:00:26.2	0	7s	[+7]	60°	23°
35	Tmp	104	1.834	13:01:32.1	13:01:32.3	0	0s	0	3°	23°
36	Tmp	110	2.781	13:03:12.4	13:03:14.8	0	2s	+2	32°	23°
37	Tmp	115	3.786	13:05:03.4	13:05:06.0	0	3s	[+3]	46°	23°
38	Tmp	116	4.192	13:05:42.8	13:05:43.0	0	0s	0	7°	23°
39	Tmp	119	6.172	13:09:09.7	13:09:09.0	0	1s	-1	14°	22°
40	Tmp	129	0.822	13:17:30.1	13:17:30.2	0	0s	0	9°	22°
41	Tmp	132	1.538	13:18:43.5	13:18:43.3	0	0s	0	6°	23°
42	Tmp	136	2.118	13:20:00.5	13:20:04.1	0	4s	[+4]	57°	23°
43	Tmp	139	2.933	13:21:44.5	13:21:44.0	0	1s	-1	16°	23°
44	Tmp	142	3.754	13:23:41.6	13:23:41.8	0	0s	0	3°	22°
45	Tmp	147	5.242	13:26:53.7	13:26:53.9	0	0s	0	5°	21°
46	Tmp	150	6.293	13:28:45.9	13:28:46.9	0	1s	+1	13°	21°
47	Tmp	153	7.383	13:30:42.3	13:30:43.0	0	1s	+1	7°	19°
48	Tmp	155	7.988	13:31:46.9	13:31:45.3	0	2s	-2	21°	18°
49	Tmp	157	8.696	13:32:57.0	13:32:56.1	0	1s	-1	12°	18°
50	Tmp	160	9.787	13:34:57.7	13:34:55.8	0	2s	-2	21°	19°
51	Tmp	163	0.231	13:36:40.7	13:36:42.0	0	1s	+1	23°	16°
52	Tmp	173	2.395	13:41:37.5	13:41:38.7	0	1s	+1	14°	16°

PC	Tp	Trc	DistPC	Ideal	Passagem	Pen	Erro	Pontos	NoPC	AtePC
53	Tmp	175	2.856	13:42:44.7	13:42:44.4	0	0s	0	2°	16°
54	Tmp	178	3.775	13:44:40.7	13:44:39.7	0	1s	-1	22°	16°
55	Tmp	182	5.426	13:47:40.9	13:47:40.0	0	1s	-1	16°	16°
56	Tmp	184	6.008	13:48:44.9	13:48:43.5	0	1s	-1	16°	16°
57	Tmp	188	7.858	13:51:42.0	13:51:42.2	0	0s	0	3°	16°
58	Tmp	193	0.799	14:02:02.3	14:02:01.1	0	1s	-1	22°	16°
59	Tmp	197	1.627	14:05:05.6	14:05:05.2	0	0s	0	2°	16°
60	Tmp	200	2.207	14:06:20.6	14:06:20.7	0	0s	0	3°	16°
61	Tmp	203	2.760	14:07:34.7	14:07:35.1	0	0s	0	1°	15°
62	Tmp	206	3.296	14:08:45.4	14:08:45.4	0	0s	0	2°	15°
63	Tmp	215	4.840	14:12:12.7	14:12:10.4	0	2s	-2	29°	14°
64	Tmp	216	5.448	14:13:26.1	14:13:28.3	0	2s	+2	29°	14°
65	Tmp	219	6.053	14:15:20.1	14:15:20.8	0	1s	+1	10°	14°
66	Tmp	223	6.960	14:17:21.9	14:17:18.9	0	3s	-3	30°	15°
67	Tmp	225	7.088	14:17:43.3	14:17:45.6	0	2s	+2	23°	14°
68	Tmp	229	7.855	14:19:03.9	14:18:59.4	0	5s	-5	52°	16°
69	Tmp	231	8.176	14:19:39.8	14:19:37.9	0	2s	-2	29°	16°
70	Tmp	234	8.703	14:20:28.8	14:20:29.0	0	0s	0	3°	16°
71	Tmp	239	10.517	14:23:32.0	14:23:33.1	0	1s	+1	17°	16°
72	Tmp	240	11.100	14:24:29.4	14:24:31.8	0	2s	+2	27°	16°
73	Tmp	242	11.832	14:25:51.0	14:25:53.2	0	2s	+2	19°	15°

Num	123	Pen	0	PCZ	23	Total PP	95	Col. Final	15°
-----	-----	-----	---	-----	----	----------	----	------------	-----





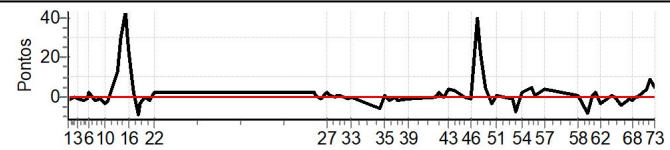
ITAIPAVA - RJ - Mitsubishi MotorSports 2024

Performance Individual

PC	Tp	Trc	DistPC	Ideal	Passagem	Pen	Erro	Pontos	NoPC	AtePC
N u m	124	124 / Carlos Alexandre Ouverney / Assis Ouverney								
		Cat / NL / Largada		LIGHT / 124 / 10:44:00						
		Nova Friburgo-RJ				L200 TRITON 3.2 DIESEL A/T				
PC	Tp	Trc	DistPC	Ideal	Passagem	Pen	Erro	Pontos	NoPC	AtePC
1	Tmp	2	0.145	11:24:17.4	11:24:15.3	0	2s	-2	38 °	84 °
2	Tmp	7	1.215	11:26:28.7	11:26:28.7	0	0s	0	3 °	41 °
3	Tmp	9	1.650	11:27:18.3	11:27:17.7	0	1s	-1	15 °	31 °
4	Tmp	13	2.577	11:29:12.1	11:29:09.9	0	2s	-2	30 °	28 °
5	Tmp	15	3.146	11:30:18.0	11:30:17.5	0	1s	-1	14 °	26 °
6	Tmp	16	3.540	11:30:58.7	11:31:00.8	0	2s	+2	39 °	21 °
7	Tmp	19	4.155	11:32:07.3	11:32:06.2	0	1s	-1	19 °	20 °
8	Tmp	21	4.479	11:32:46.8	11:32:45.2	0	2s	-2	33 °	22 °
9	Tmp	25	5.157	11:34:08.5	11:34:07.7	0	1s	-1	14 °	20 °
10	Tmp	29	5.749	11:35:36.6	11:35:33.5	0	3s	-3	33 °	22 °
11	Tmp	31	6.188	11:36:38.7	11:36:36.3	0	2s	-2	27 °	27 °
12	Tmp	35	7.069	11:39:27.9	11:39:40.7	0	13s	[+13]	63 °	25 °
13	Tmp	37	7.643	11:40:43.5	11:41:13.8	0	30s	[+30]	79 °	25 °
14	Tmp	40	8.152	11:42:01.1	11:42:44.5	0	43s	[+43]	84 °	33 °
15	Tmp	42	8.467	11:42:40.4	11:43:12.4	0	32s	[+32]	79 °	45 °
16	Tmp	44	8.814	11:43:19.2	11:43:42.1	0	23s	[+23]	72 °	50 °
17	Tmp	46	9.509	11:44:46.2	11:44:48.6	0	2s	+2	22 °	47 °
18	Tmp	50	10.059	11:46:11.9	11:46:03.4	0	9s	-9	54 °	48 °
19	Tmp	53	10.374	11:46:49.8	11:46:46.5	0	3s	-3	35 °	47 °
20	Tmp	57	10.990	11:48:22.6	11:48:22.7	0	0s	0	4 °	43 °
21	Tmp	59	11.410	11:49:35.6	11:49:33.9	0	2s	-2	16 °	38 °
22	Tmp	62	12.025	11:51:16.0	11:51:18.3	0	2s	+2	17 °	36 °
23	Tmp	69	0.508	12:40:54.1	12:40:56.0	0	2s	+2	42 °	35 °
24	Tmp	70	0.904	12:41:28.4	12:41:29.8	0	1s	+1	25 °	36 °
25	Tmp	75	1.739	12:42:50.3	12:42:49.8	0	1s	-1	21 °	35 °
26	Tmp	78	2.297	12:43:51.1	12:43:52.1	0	1s	+1	17 °	35 °
27	Tmp	80	2.948	12:44:57.8	12:44:59.9	0	2s	+2	40 °	35 °
28	Tmp	81	3.474	12:45:48.6	12:45:50.0	0	1s	+1	19 °	34 °
29	Tmp	83	4.277	12:47:10.4	12:47:10.5	0	0s	0	4 °	33 °
30	Tmp	86	4.782	12:48:04.9	12:48:06.2	0	1s	+1	15 °	33 °
31	Tmp	88	5.255	12:49:00.8	12:49:01.5	0	1s	+1	9 °	28 °
32	Tmp	96	6.245	12:51:22.9	12:51:22.1	0	1s	-1	10 °	28 °
33	Tmp	98	6.680	12:52:18.3	12:52:18.7	0	0s	0	4 °	26 °
34	Tmp	103	1.275	13:01:18.8	13:01:12.7	0	6s	-6	56 °	26 °
35	Tmp	104	1.834	13:02:32.1	13:02:33.4	0	1s	+1	19 °	26 °
36	Tmp	110	2.781	13:04:12.4	13:04:10.4	0	2s	-2	31 °	26 °
37	Tmp	115	3.786	13:06:03.4	13:06:03.6	0	0s	0	6 °	25 °
38	Tmp	116	4.192	13:06:42.8	13:06:41.0	0	2s	-2	34 °	25 °
39	Tmp	119	6.172	13:10:09.7	13:10:08.8	0	1s	-1	13 °	25 °
40	Tmp	129	0.822	13:18:30.1	13:18:30.0	0	0s	0	8 °	25 °
41	Tmp	132	1.538	13:19:43.5	13:19:45.2	0	2s	+2	42 °	21 °
42	Tmp	136	2.118	13:21:00.5	13:21:00.5	0	0s	0	5 °	21 °
43	Tmp	139	2.933	13:22:44.5	13:22:48.2	0	4s	+4	58 °	22 °
44	Tmp	142	3.754	13:24:41.6	13:24:45.0	0	3s	+3	34 °	23 °
45	Tmp	147	5.242	13:27:53.7	13:27:53.4	0	0s	0	4 °	22 °
46	Tmp	150	6.293	13:29:45.9	13:29:45.4	0	1s	-1	12 °	22 °
47	Tmp	153	7.383	13:31:42.3	13:32:22.1	0	40s	[+40]	76 °	23 °
48	Tmp	155	7.988	13:32:46.9	13:33:08.9	0	22s	[+22]	72 °	28 °
49	Tmp	157	8.696	13:33:57.0	13:34:02.1	0	5s	+5	53 °	30 °
50	Tmp	160	9.787	13:35:57.7	13:35:54.7	0	3s	-3	30 °	29 °
51	Tmp	163	0.231	13:37:40.7	13:37:42.0	0	1s	+1	22 °	21 °
52	Tmp	173	2.395	13:42:37.5	13:42:36.8	0	1s	-1	13 °	22 °

PC	Tp	Trc	DistPC	Ideal	Passagem	Pen	Erro	Pontos	NoPC	AtePC
53	Tmp	175	2.856	13:43:44.7	13:43:38.2	0	7s	-7	55 °	22 °
54	Tmp	178	3.775	13:45:40.7	13:45:42.3	0	2s	+2	35 °	22 °
55	Tmp	182	5.426	13:48:40.9	13:48:46.1	0	5s	+5	63 °	23 °
56	Tmp	184	6.008	13:49:44.9	13:49:45.7	0	1s	+1	15 °	23 °
57	Tmp	188	7.858	13:52:42.0	13:52:45.8	0	4s	+4	51 °	23 °
58	Tmp	193	0.799	14:03:02.3	14:03:03.1	0	1s	+1	21 °	23 °
59	Tmp	197	1.627	14:06:05.6	14:05:57.9	0	8s	-8	54 °	26 °
60	Tmp	200	2.207	14:07:20.6	14:07:21.7	0	1s	+1	18 °	25 °
61	Tmp	203	2.760	14:08:34.7	14:08:36.5	0	2s	+2	30 °	21 °
62	Tmp	206	3.296	14:09:45.4	14:09:42.9	0	3s	-3	50 °	21 °
63	Tmp	215	4.840	14:13:12.7	14:13:14.1	0	1s	+1	16 °	21 °
64	Tmp	216	5.448	14:14:26.1	14:14:26.3	0	0s	0	4 °	20 °
65	Tmp	219	6.053	14:16:20.1	14:16:16.2	0	4s	-4	39 °	20 °
66	Tmp	223	6.960	14:18:21.9	14:18:19.5	0	2s	-2	20 °	20 °
67	Tmp	225	7.088	14:18:43.3	14:18:42.1	0	1s	-1	9 °	20 °
68	Tmp	229	7.855	14:20:03.9	14:20:02.1	0	2s	-2	26 °	20 °
69	Tmp	231	8.176	14:20:39.8	14:20:40.2	0	0s	0	1 °	20 °
70	Tmp	234	8.703	14:21:28.8	14:21:28.5	0	0s	0	2 °	20 °
71	Tmp	239	10.517	14:24:32.0	14:24:36.4	0	4s	+4	37 °	20 °
72	Tmp	240	11.100	14:25:29.4	14:25:38.6	0	9s	[+9]	56 °	20 °
73	Tmp	242	11.832	14:26:51.0	14:26:55.6	0	5s	+5	40 °	21 °

Num	124	Pen	0	PCZ	11	Total PP	131	Col. Final	21°
-----	-----	-----	---	-----	----	----------	-----	------------	-----






ITAIPAVA - RJ - Mitsubishi MotorSports 2024

Performance Individual

PC	Tp	Trc	DistPC	Ideal	Passagem	Pen	Erro	Pontos	NoPC	AtePC	PC	Tp	Trc	DistPC	Ideal	Passagem	Pen	Erro	Pontos	NoPC	AtePC										
N u m	125	125 / Carlos Tenório / Pedro Cascão Tenório																													
		Cat / NL / Largada LIGHT / 125 / 10:45:00																													
		Rio de Janeiro-RJ PAJERO TR4 FLEX 2.0 4X4 AT																													
1	Tmp	2	0.145	11:25:17.4	11:25:17.6	0	0s	0	4°	4°	53	Tmp	175	2.856	13:44:44.7	13:44:39.3	0	5s	-5	50°	43°										
2	Tmp	7	1.215	11:27:28.7	11:27:32.0	0	3s	[+3]	49°	10°	54	Tmp	178	3.775	13:46:40.7	13:46:38.1	0	3s	-3	46°	43°										
3	Tmp	9	1.650	11:28:18.3	11:28:17.0	0	1s	-1	14°	12°	55	Tmp	182	5.426	13:49:40.9	13:49:40.1	0	1s	-1	15°	43°										
4	Tmp	13	2.577	11:30:12.1	11:30:09.4	0	3s	-3	45°	26°	56	Tmp	184	6.008	13:50:44.9	13:50:40.2	0	5s	-5	57°	43°										
5	Tmp	15	3.146	11:31:18.0	11:31:15.2	0	3s	-3	52°	36°	57	Tmp	188	7.858	13:53:42.0	13:53:41.8	0	0s	0	2°	43°										
6	Tmp	16	3.540	11:31:58.7	11:31:56.6	0	2s	-2	38°	37°	58	Tmp	193	0.799	14:04:02.3	14:04:02.3	0	0s	0	4°	43°										
7	Tmp	19	4.155	11:33:07.3	11:33:03.5	0	4s	-4	50°	41°	59	Tmp	197	1.627	14:07:05.6	14:07:05.3	0	0s	0	1°	41°										
8	Tmp	21	4.479	11:33:46.8	11:33:43.2	0	4s	-4	50°	42°	60	Tmp	200	2.207	14:08:20.6	14:08:22.8	0	2s	+2	35°	40°										
9	Tmp	25	5.157	11:35:08.5	11:35:00.0	0	9s	-9	67°	46°	61	Tmp	203	2.760	14:09:34.7	14:09:37.8	0	3s	[+3]	44°	42°										
10	Tmp	29	5.749	11:36:36.6	11:36:32.5	0	4s	-4	43°	45°	62	Tmp	206	3.296	14:10:45.4	14:10:46.9	0	2s	+2	37°	42°										
11	Tmp	31	6.188	11:37:38.7	11:37:35.7	0	3s	-3	36°	48°	63	Tmp	215	4.840	14:14:12.7	14:14:13.5	0	1s	+1	15°	41°										
12	Tmp	35	7.069	11:40:27.9	11:40:22.2	0	6s	-6	49°	41°	64	Tmp	216	5.448	14:15:26.1	14:15:28.4	0	2s	+2	28°	41°										
13	Tmp	37	7.643	11:41:43.5	11:41:37.4	0	6s	-6	45°	42°	65	Tmp	219	6.053	14:17:20.1	14:17:23.1	0	3s	+3	31°	41°										
14	Tmp	40	8.152	11:43:01.1	11:42:59.1	0	2s	-2	28°	41°	66	Tmp	223	6.960	14:19:21.9	14:19:27.6	0	6s	[+6]	53°	41°										
15	Tmp	42	8.467	11:43:40.4	11:43:34.8	0	6s	-6	52°	42°	67	Tmp	225	7.088	14:19:43.3	14:19:49.6	0	6s	[+6]	54°	41°										
16	Tmp	44	8.814	11:44:19.2	11:44:13.9	0	5s	-5	49°	39°	68	Tmp	229	7.855	14:21:03.9	14:21:05.9	0	2s	+2	25°	41°										
17	Tmp	46	9.509	11:45:46.2	11:45:37.1	0	9s	-9	63°	41°	69	Tmp	231	8.176	14:21:39.8	14:21:40.9	0	1s	+1	15°	40°										
18	Tmp	50	10.059	11:47:11.9	11:47:02.0	0	10s	-10	58°	41°	70	Tmp	234	8.703	14:22:28.8	14:22:32.2	0	3s	+3	38°	41°										
19	Tmp	53	10.374	11:47:49.8	11:47:42.6	0	7s	-7	53°	40°	71	Tmp	239	10.517	14:25:32.0	14:25:30.0	0	2s	-2	27°	40°										
20	Tmp	57	10.990	11:49:22.6	11:49:12.8	0	10s	-10	59°	41°	72	Tmp	240	11.100	14:26:29.4	14:26:34.1	0	5s	[+5]	44°	40°										
21	Tmp	59	11.410	11:50:35.6	11:50:18.0	0	18s	-18	71°	51°	73	Tmp	242	11.832	14:27:51.0	14:27:53.8	0	3s	+3	32°	41°										
22	Tmp	62	12.025	11:52:16.0	11:52:02.2	0	14s	-14	71°	54°	<table border="1"> <tr> <td>Num</td><td>125</td><td>Pen</td><td>0</td><td>PCZ</td><td>9</td><td>Total PP</td><td>238</td><td>Col. Final</td><td>41°</td> </tr> </table>											Num	125	Pen	0	PCZ	9	Total PP	238	Col. Final	41°
Num	125	Pen	0	PCZ	9	Total PP	238	Col. Final	41°																						
23	Tmp	69	0.508	12:41:54.1	12:41:58.7	0	5s	[+5]	60°	52°																					
24	Tmp	70	0.904	12:42:28.4	12:42:31.3	0	3s	[+3]	57°	51°																					
25	Tmp	75	1.739	12:43:50.3	12:43:50.6	0	0s	0	4°	49°																					
26	Tmp	78	2.297	12:44:51.1	12:44:49.9	0	1s	-1	16°	47°																					
27	Tmp	80	2.948	12:45:57.8	12:45:56.1	0	2s	-2	39°	47°																					
28	Tmp	81	3.474	12:46:48.6	12:46:48.8	0	0s	0	5°	45°																					
29	Tmp	83	4.277	12:48:10.4	12:48:07.4	0	3s	-3	52°	45°																					
30	Tmp	86	4.782	12:49:04.9	12:49:02.0	0	3s	-3	48°	45°																					
31	Tmp	88	5.255	12:50:00.8	12:49:55.4	0	5s	-5	51°	45°																					
32	Tmp	96	6.245	12:52:22.9	12:52:19.5	0	3s	-3	43°	45°																					
33	Tmp	98	6.680	12:53:18.3	12:53:18.6	0	0s	0	3°	44°																					
34	Tmp	103	1.275	13:02:18.8	13:02:24.2	0	5s	[+5]	53°	42°																					
35	Tmp	104	1.834	13:03:32.1	13:03:33.1	0	1s	+1	18°	40°																					
36	Tmp	110	2.781	13:05:12.4	13:05:12.6	0	0s	0	2°	40°																					
37	Tmp	115	3.786	13:07:03.4	13:07:02.2	0	1s	-1	17°	40°																					
38	Tmp	116	4.192	13:07:42.8	13:07:40.7	0	2s	-2	33°	40°																					
39	Tmp	119	6.172	13:11:09.7	13:11:06.1	0	4s	-4	47°	40°																					
40	Tmp	129	0.822	13:19:30.1	13:19:30.4	0	0s	0	7°	40°																					
41	Tmp	132	1.538	13:20:43.5	13:20:42.3	0	1s	-1	23°	40°																					
42	Tmp	136	2.118	13:22:00.5	13:21:59.4	0	1s	-1	23°	40°																					
43	Tmp	139	2.933	13:23:44.5	13:23:41.5	0	3s	-3	51°	40°																					
44	Tmp	142	3.754	13:25:41.6	13:25:37.1	0	5s	-5	52°	39°																					
45	Tmp	147	5.242	13:28:53.7	13:28:47.6	0	6s	-6	54°	40°																					
46	Tmp	150	6.293	13:30:45.9	13:30:40.6	0	5s	-5	53°	41°																					
47	Tmp	153	7.383	13:32:42.3	13:32:32.7	0	10s	-10	58°	41°																					
48	Tmp	155	7.988	13:33:46.9	13:33:37.9	0	9s	-9	61°	41°																					
49	Tmp	157	8.696	13:34:57.0	13:34:50.0	0	7s	-7	64°	41°																					
50	Tmp	160	9.787	13:36:57.7	13:36:56.6	0	1s	-1	6°	41°																					
51	Tmp	163	0.231	13:38:40.7	13:38:42.5	0	2s	+2	39°	42°																					
52	Tmp	173	2.395	13:43:37.5	13:43:35.7	0	2s	-2	29°	42°																					






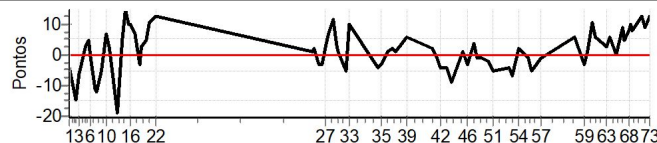
ITAIPAVA - RJ - Mitsubishi MotorSports 2024

Performance Individual

PC	Tp	Trc	DistPC	Ideal	Passagem	Pen	Erro	Pontos	NoPC	AtePC
N u m	126	126 / Felipe Henriques Veronese / Leonardo Morcerf Veronese								
		Cat / NL / Largada		LIGHT / 126 / 10:46:00						
		Muriaé-MG				L200 TRITON SPORT HPE-S 2.4 D 4X				
PC	Tp	Trc	DistPC	Ideal	Passagem	Pen	Erro	Pontos	NoPC	AtePC
1	Tmp	2	0.145	11:26:17.4	11:26:13.3	0	4s	-4	59°	88°
2	Tmp	7	1.215	11:28:28.7	11:28:13.3	0	15s	-15	74°	83°
3	Tmp	9	1.650	11:29:18.3	11:29:12.4	0	6s	-6	63°	78°
4	Tmp	13	2.577	11:31:12.1	11:31:14.6	0	3s	+3	44°	70°
5	Tmp	15	3.146	11:32:18.0	11:32:23.0	0	5s	+5	60°	66°
6	Tmp	16	3.540	11:32:58.7	11:32:58.7	0	0s	0	5°	61°
7	Tmp	19	4.155	11:34:07.3	11:33:56.1	0	11s	-11	73°	62°
8	Tmp	21	4.479	11:34:46.8	11:34:34.9	0	12s	-12	72°	65°
9	Tmp	25	5.157	11:36:08.5	11:36:03.1	0	5s	-5	50°	64°
10	Tmp	29	5.749	11:37:36.6	11:37:43.6	0	7s	+7	59°	60°
11	Tmp	31	6.188	11:38:38.7	11:38:41.0	0	2s	+2	26°	61°
12	Tmp	35	7.069	11:41:27.9	11:41:08.9	0	19s	-19	66°	62°
13	Tmp	37	7.643	11:42:43.5	11:42:48.8	0	5s	+5	41°	61°
14	Tmp	40	8.152	11:44:01.1	11:44:16.1	0	15s	[+15]	68°	59°
15	Tmp	42	8.467	11:44:40.4	11:44:50.8	0	10s	[+10]	62°	56°
16	Tmp	44	8.814	11:45:19.2	11:45:29.1	0	10s	+10	62°	55°
17	Tmp	46	9.509	11:46:46.2	11:46:53.6	0	7s	+7	56°	55°
18	Tmp	50	10.059	11:48:11.9	11:48:09.4	0	3s	-3	26°	55°
19	Tmp	53	10.374	11:48:49.8	11:48:52.8	0	3s	+3	34°	51°
20	Tmp	57	10.990	11:50:22.6	11:50:28.0	0	5s	+5	43°	51°
21	Tmp	59	11.410	11:51:35.6	11:51:46.6	0	11s	[+11]	60°	55°
22	Tmp	62	12.025	11:53:16.0	11:53:28.8	0	13s	[+13]	69°	55°
23	Tmp	69	0.508	12:42:54.1	12:42:54.9	0	1s	+1	28°	54°
24	Tmp	70	0.904	12:43:28.4	12:43:30.3	0	2s	+2	45°	53°
25	Tmp	75	1.739	12:44:50.3	12:44:47.6	0	3s	-3	56°	53°
26	Tmp	78	2.297	12:45:51.1	12:45:48.0	0	3s	-3	50°	49°
27	Tmp	80	2.948	12:46:57.8	12:46:59.5	0	2s	+2	38°	48°
28	Tmp	81	3.474	12:47:48.6	12:47:55.6	0	7s	+7	65°	49°
29	Tmp	83	4.277	12:49:10.4	12:49:22.8	0	12s	[+12]	69°	52°
30	Tmp	86	4.782	12:50:04.9	12:50:09.0	0	4s	+4	57°	51°
31	Tmp	88	5.255	12:51:00.8	12:51:02.1	0	1s	+1	8°	50°
32	Tmp	96	6.245	12:53:22.9	12:53:17.5	0	5s	-5	52°	50°
33	Tmp	98	6.680	12:54:18.3	12:54:28.1	0	10s	+10	66°	51°
34	Tmp	103	1.275	13:03:18.8	13:03:15.3	0	4s	-4	47°	50°
35	Tmp	104	1.834	13:04:32.1	13:04:28.9	0	3s	-3	44°	47°
36	Tmp	110	2.781	13:06:12.4	13:06:13.7	0	1s	+1	17°	47°
37	Tmp	115	3.786	13:08:03.4	13:08:05.5	0	2s	+2	34°	46°
38	Tmp	116	4.192	13:08:42.8	13:08:43.6	0	1s	+1	18°	44°
39	Tmp	119	6.172	13:12:09.7	13:12:15.2	0	6s	+6	54°	46°
40	Tmp	129	0.822	13:20:30.1	13:20:32.2	0	2s	+2	51°	46°
41	Tmp	132	1.538	13:21:43.5	13:21:42.8	0	1s	-1	22°	45°
42	Tmp	136	2.118	13:23:00.5	13:22:57.0	0	4s	-4	56°	46°
43	Tmp	139	2.933	13:24:44.5	13:24:40.4	0	4s	-4	57°	45°
44	Tmp	142	3.754	13:26:41.6	13:26:32.5	0	9s	-9	67°	45°
45	Tmp	147	5.242	13:29:53.7	13:29:54.9	0	1s	+1	14°	46°
46	Tmp	150	6.293	13:31:45.9	13:31:43.2	0	3s	-3	43°	45°
47	Tmp	153	7.383	13:33:42.3	13:33:46.6	0	4s	+4	39°	46°
48	Tmp	155	7.988	13:34:46.9	13:34:46.2	0	1s	-1	10°	45°
49	Tmp	157	8.696	13:35:57.0	13:35:56.0	0	1s	-1	11°	44°
50	Tmp	160	9.787	13:37:57.7	13:37:56.1	0	2s	-2	20°	43°
51	Tmp	163	0.231	13:39:40.7	13:39:35.4	0	5s	-5	57°	44°
52	Tmp	173	2.395	13:44:37.5	13:44:33.8	0	4s	-4	48°	44°

PC	Tp	Trc	DistPC	Ideal	Passagem	Pen	Erro	Pontos	NoPC	AtePC
53	Tmp	175	2.856	13:45:44.7	13:45:37.6	0	7s	-7	54°	44°
54	Tmp	178	3.775	13:47:40.7	13:47:42.4	0	2s	+2	34°	44°
55	Tmp	182	5.426	13:50:40.9	13:50:39.6	0	1s	-1	14°	44°
56	Tmp	184	6.008	13:51:44.9	13:51:40.1	0	5s	-5	56°	45°
57	Tmp	188	7.858	13:54:42.0	13:54:40.7	0	1s	-1	14°	44°
58	Tmp	193	0.799	14:05:02.3	14:05:08.0	0	6s	+6	55°	44°
59	Tmp	197	1.627	14:08:05.6	14:08:02.3	0	3s	-3	37°	44°
60	Tmp	200	2.207	14:09:20.6	14:09:22.0	0	1s	+1	17°	44°
61	Tmp	203	2.760	14:10:34.7	14:10:45.6	0	11s	[+11]	69°	45°
62	Tmp	206	3.296	14:11:45.4	14:11:51.4	0	6s	+6	63°	45°
63	Tmp	215	4.840	14:15:12.7	14:15:15.5	0	3s	+3	40°	45°
64	Tmp	216	5.448	14:16:26.1	14:16:32.0	0	6s	+6	57°	45°
65	Tmp	219	6.053	14:18:20.1	14:18:20.1	0	0s	0	2°	45°
66	Tmp	223	6.960	14:20:21.9	14:20:31.0	0	9s	+9	62°	45°
67	Tmp	225	7.088	14:20:43.3	14:20:48.3	0	5s	+5	47°	45°
68	Tmp	229	7.855	14:22:03.9	14:22:11.6	0	8s	+8	61°	45°
69	Tmp	231	8.176	14:22:39.8	14:22:49.7	0	10s	+10	64°	46°
70	Tmp	234	8.703	14:23:28.8	14:23:36.7	0	8s	+8	62°	47°
71	Tmp	239	10.517	14:26:32.0	14:26:44.5	0	13s	[+13]	61°	48°
72	Tmp	240	11.100	14:27:29.4	14:27:38.8	0	9s	+9	55°	49°
73	Tmp	242	11.832	14:28:51.0	14:29:03.7	0	13s	[+13]	61°	49°

Num	126	Pen	0	PCZ	2	Total PP	308	Col. Final	49°
-----	-----	-----	---	-----	---	----------	-----	------------	-----






ITAIPAVA - RJ - Mitsubishi MotorSports 2024

Performance Individual

PC	Tp	Trc	DistPC	Ideal	Passagem	Pen	Erro	Pontos	NoPC	AtePC	PC	Tp	Trc	DistPC	Ideal	Passagem	Pen	Erro	Pontos	NoPC	AtePC										
N	127	127 / João Rebouças Vieira da Costa / Ester Werneck Goulart										53	Tmp	175	2.856	13:46:44.7	13:46:40.8	0	4s	-4	46°	41°									
u		Cat / NL / Largada LIGHT / 127 / 10:47:00										54	Tmp	178	3.775	13:48:40.7	13:48:41.8	0	1s	+1	21°	41°									
m	34°	Rio de Janeiro-RJ PAJERO TR4 FLEX 2.0 4X4 AT 5P										55	Tmp	182	5.426	13:51:40.9	13:51:44.3	0	3s	+3	52°	41°									
PC	Tp	Trc	DistPC	Ideal	Passagem	Pen	Erro	Pontos	NoPC	AtePC	PC	Tp	Trc	DistPC	Ideal	Passagem	Pen	Erro	Pontos	NoPC	AtePC										
1	Tmp	2	0.145	11:27:17.4	11:27:18.1	0	1s	+1	21°	17°	56	Tmp	184	6.008	13:52:44.9	13:52:50.0	0	5s	+5	55°	42°										
2	Tmp	7	1.215	11:29:28.7	11:29:27.6	0	1s	-1	20°	22°	57	Tmp	188	7.858	13:55:42.0	13:55:44.4	0	2s	+2	29°	41°										
3	Tmp	9	1.650	11:30:18.3	11:30:17.7	0	1s	-1	13°	23°	58	Tmp	193	0.799	14:06:02.3	14:06:01.0	0	1s	-1	20°	41°										
4	Tmp	13	2.577	11:32:12.1	11:32:11.8	0	0s	0	2°	10°	59	Tmp	197	1.627	14:09:05.6	14:09:05.1	0	1s	-1	17°	39°										
5	Tmp	15	3.146	11:33:18.0	11:33:13.5	0	5s	-5	59°	34°	60	Tmp	200	2.207	14:10:20.6	14:10:21.3	0	1s	+1	16°	39°										
6	Tmp	16	3.540	11:33:58.7	11:34:02.9	0	4s	+4	57°	35°	61	Tmp	203	2.760	14:11:34.7	14:11:35.6	0	1s	+1	17°	38°										
7	Tmp	19	4.155	11:35:07.3	11:35:10.1	0	3s	+3	43°	35°	62	Tmp	206	3.296	14:12:45.4	14:12:47.0	0	2s	+2	36°	38°										
8	Tmp	21	4.479	11:35:46.8	11:35:48.8	0	2s	+2	32°	36°	63	Tmp	215	4.840	14:16:12.7	14:16:12.6	0	0s	0	1°	38°										
9	Tmp	25	5.157	11:37:08.5	11:37:05.9	0	3s	-3	36°	36°	64	Tmp	216	5.448	14:17:26.1	14:17:25.7	0	0s	0	3°	37°										
10	Tmp	29	5.749	11:38:36.6	11:38:18.7	0	18s	-18	70°	49°	65	Tmp	219	6.053	14:19:20.1	14:19:21.5	0	1s	+1	9°	36°										
11	Tmp	31	6.188	11:39:38.7	11:39:31.4	0	7s	-7	55°	49°	66	Tmp	223	6.960	14:21:21.9	14:21:16.4	0	6s	-6	52°	36°										
12	Tmp	35	7.069	11:42:27.9	11:42:39.3	0	11s	+11	58°	42°	67	Tmp	225	7.088	14:21:43.3	14:21:43.9	0	1s	+1	8°	36°										
13	Tmp	37	7.643	11:43:43.5	11:44:10.3	0	27s	[+27]	76°	43°	68	Tmp	229	7.855	14:23:03.9	14:23:03.5	0	0s	0	2°	36°										
14	Tmp	40	8.152	11:45:01.1	11:45:33.5	0	32s	[+32]	76°	47°	69	Tmp	231	8.176	14:23:39.8	14:23:38.9	0	1s	-1	14°	36°										
15	Tmp	42	8.467	11:45:40.4	11:46:08.3	0	28s	[+28]	76°	53°	70	Tmp	234	8.703	14:24:28.8	14:24:29.2	0	0s	0	1°	36°										
16	Tmp	44	8.814	11:46:19.2	11:47:00.6	0	41s	[+41]	83°	60°	71	Tmp	239	10.517	14:27:32.0	14:27:31.0	0	1s	-1	16°	35°										
17	Tmp	46	9.509	11:47:46.2	11:48:03.6	0	17s	[+17]	70°	64°	72	Tmp	240	11.100	14:28:29.4	14:28:30.7	0	1s	+1	13°	34°										
18	Tmp	50	10.059	11:49:11.9	11:49:32.8	0	21s	[+21]	73°	66°	73	Tmp	242	11.832	14:29:51.0	14:29:53.7	0	3s	+3	31°	34°										
19	Tmp	53	10.374	11:49:49.8	11:50:19.2	0	29s	[+29]	76°	68°	<table border="1"> <tr> <td>Num</td><td>127</td><td>Pen</td><td>0</td><td>PCZ</td><td>12</td><td>Total PP</td><td>195</td><td>Col. Final</td><td>34°</td> </tr> </table>											Num	127	Pen	0	PCZ	12	Total PP	195	Col. Final	34°
Num	127	Pen	0	PCZ	12	Total PP	195	Col. Final	34°																						
20	Tmp	57	10.990	11:51:22.6	11:51:39.6	0	17s	[+17]	71°	69°																					
21	Tmp	59	11.410	11:52:35.6	11:52:40.0	0	4s	+4	33°	67°																					
22	Tmp	62	12.025	11:54:16.0	11:54:19.8	0	4s	+4	33°	66°																					
23	Tmp	69	0.508	12:43:54.1	12:43:53.6	0	1s	-1	27°	64°																					
24	Tmp	70	0.904	12:44:28.4	12:44:30.1	0	2s	+2	44°	62°																					
25	Tmp	75	1.739	12:45:50.3	12:45:51.7	0	1s	+1	20°	61°																					
26	Tmp	78	2.297	12:46:51.1	12:46:48.3	0	3s	-3	49°	58°																					
27	Tmp	80	2.948	12:47:57.8	12:47:44.6	0	13s	-13	72°	60°																					
28	Tmp	81	3.474	12:48:48.6	12:48:37.0	0	12s	-12	71°	61°																					
29	Tmp	83	4.277	12:50:10.4	12:49:59.9	0	11s	-11	68°	61°																					
30	Tmp	86	4.782	12:51:04.9	12:50:52.6	0	12s	-12	69°	60°																					
31	Tmp	88	5.255	12:52:00.8	12:51:51.0	0	10s	-10	65°	59°																					
32	Tmp	96	6.245	12:54:22.9	12:54:26.1	0	3s	+3	42°	58°																					
33	Tmp	98	6.680	12:55:18.3	12:55:18.3	0	0s	0	2°	58°																					
34	Tmp	103	1.275	13:04:18.8	13:04:20.2	0	1s	+1	21°	57°																					
35	Tmp	104	1.834	13:05:32.1	13:05:33.1	0	1s	+1	17°	53°																					
36	Tmp	110	2.781	13:07:12.4	13:07:16.5	0	4s	+4	54°	52°																					
37	Tmp	115	3.786	13:09:03.4	13:09:03.3	0	0s	0	5°	51°																					
38	Tmp	116	4.192	13:09:42.8	13:09:43.1	0	0s	0	6°	50°																					
39	Tmp	119	6.172	13:13:09.7	13:13:15.0	0	5s	+5	51°	49°																					
40	Tmp	129	0.822	13:21:30.1	13:21:29.8	0	0s	0	6°	48°																					
41	Tmp	132	1.538	13:22:43.5	13:22:43.8	0	0s	0	5°	48°																					
42	Tmp	136	2.118	13:24:00.5	13:24:01.2	0	1s	+1	22°	48°																					
43	Tmp	139	2.933	13:25:44.5	13:25:43.5	0	1s	-1	15°	48°																					
44	Tmp	142	3.754	13:27:41.6	13:27:38.8	0	3s	-3	33°	48°																					
45	Tmp	147	5.242	13:30:53.7	13:30:56.0	0	2s	+2	33°	48°																					
46	Tmp	150	6.293	13:32:45.9	13:32:47.6	0	2s	+2	26°	48°																					
47	Tmp	153	7.383	13:34:42.3	13:34:39.6	0	3s	-3	30°	47°																					
48	Tmp	155	7.988	13:35:46.9	13:35:48.4	0	2s	+2	20°	47°																					
49	Tmp	157	8.696	13:36:57.0	13:36:59.4	0	2s	+2	26°	46°																					
50	Tmp	160	9.787	13:38:57.7	13:38:57.8	0	0s	0	1°	45°																					
51	Tmp	163	0.231	13:40:40.7	13:40:39.8	0	1s	-1	21°	41°																					
52	Tmp	173	2.395	13:45:37.5	13:45:37.4	0	0s	0	2°	40°																					





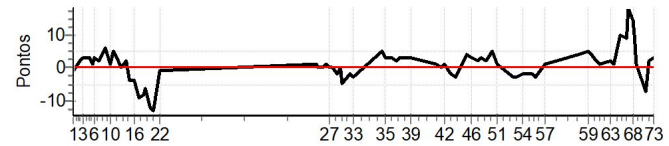
ITAIPAVA - RJ - Mitsubishi MotorSports 2024

Performance Individual

PC	Tp	Trc	DistPC	Ideal	Passagem	Pen	Erro	Pontos	NoPC	AtePC
N u m	128	128 / Raul Junior / Leandro Azevedo								
		Cat / NL / Largada LIGHT / 150 / 11:10:00								
		Volta Redonda-RJ PAJERO TR4 FLEX 2.0 4X4 MT 5P								
PC	Tp	Trc	DistPC	Ideal	Passagem	Pen	Erro	Pontos	NoPC	AtePC
1	Tmp	2	0.145	11:50:17.4	11:50:16.7	0	1s	-1 15°	71°	30°
2	Tmp	7	1.215	11:52:28.7	11:52:30.7	0	2s	+2 41°	30°	30°
3	Tmp	9	1.650	11:53:18.3	11:53:21.5	0	3s	+3 45°	36°	30°
4	Tmp	13	2.577	11:55:12.1	11:55:15.4	0	3s	+3 43°	40°	30°
5	Tmp	15	3.146	11:56:18.0	11:56:19.4	0	1s	+1 10°	37°	30°
6	Tmp	16	3.540	11:56:58.7	11:57:02.0	0	3s	+3 45°	39°	30°
7	Tmp	19	4.155	11:58:07.3	11:58:09.4	0	2s	+2 33°	38°	30°
8	Tmp	21	4.479	11:58:46.8	11:58:50.2	0	3s	+3 40°	39°	30°
9	Tmp	25	5.157	12:00:08.5	12:00:14.8	0	6s	[+6] 55°	39°	30°
10	Tmp	29	5.749	12:01:36.6	12:01:38.0	0	1s	+1 8°	33°	30°
11	Tmp	31	6.188	12:02:38.7	12:02:43.5	0	5s	[+5] 49°	30°	30°
12	Tmp	35	7.069	12:05:27.9	12:05:28.1	0	0s	0 1°	28°	30°
13	Tmp	37	7.643	12:06:43.5	12:06:45.9	0	2s	+2 25°	28°	30°
14	Tmp	40	8.152	12:08:01.1	12:07:56.9	0	4s	-4 41°	31°	30°
15	Tmp	42	8.467	12:08:40.4	12:08:36.5	0	4s	-4 42°	29°	30°
16	Tmp	44	8.814	12:09:19.2	12:09:15.3	0	4s	-4 45°	29°	30°
17	Tmp	46	9.509	12:10:46.2	12:10:37.3	0	9s	-9 62°	31°	30°
18	Tmp	50	10.059	12:12:11.9	12:12:04.1	0	8s	-8 52°	33°	30°
19	Tmp	53	10.374	12:12:49.8	12:12:43.5	0	6s	-6 48°	35°	30°
20	Tmp	57	10.990	12:14:22.6	12:14:10.4	0	12s	-12 62°	38°	30°
21	Tmp	59	11.410	12:15:35.6	12:15:22.5	0	13s	-13 66°	41°	30°
22	Tmp	62	12.025	12:17:16.0	12:17:15.1	0	1s	-1 8°	39°	30°
23	Tmp	69	0.508	13:06:54.1	13:06:55.3	0	1s	+1 23°	39°	30°
24	Tmp	70	0.904	13:07:28.4	13:07:28.7	0	0s	0 1°	38°	30°
25	Tmp	75	1.739	13:08:50.3	13:08:49.9	0	0s	0 1°	37°	30°
26	Tmp	78	2.297	13:09:51.1	13:09:51.8	0	1s	+1 11°	37°	30°
27	Tmp	80	2.948	13:10:57.8	13:10:57.8	0	0s	0 1°	37°	30°
28	Tmp	81	3.474	13:11:48.6	13:11:48.7	0	0s	0 1°	35°	30°
29	Tmp	83	4.277	13:13:10.4	13:13:08.5	0	2s	-2 36°	35°	30°
30	Tmp	86	4.782	13:14:04.9	13:14:04.7	0	0s	0 1°	34°	30°
31	Tmp	88	5.255	13:15:00.8	13:14:55.7	0	5s	-5 50°	35°	30°
32	Tmp	96	6.245	13:17:22.9	13:17:21.1	0	2s	-2 25°	35°	30°
33	Tmp	98	6.680	13:18:18.3	13:18:15.4	0	3s	-3 47°	35°	30°
34	Tmp	103	1.275	13:27:18.8	13:27:24.0	0	5s	[+5] 51°	32°	30°
35	Tmp	104	1.834	13:28:32.1	13:28:35.5	0	3s	+3 43°	34°	30°
36	Tmp	110	2.781	13:30:12.4	13:30:15.7	0	3s	+3 45°	35°	30°
37	Tmp	115	3.786	13:32:03.4	13:32:05.8	0	2s	+2 31°	34°	30°
38	Tmp	116	4.192	13:32:42.8	13:32:45.9	0	3s	+3 43°	34°	30°
39	Tmp	119	6.172	13:36:09.7	13:36:13.1	0	3s	+3 36°	34°	30°
40	Tmp	129	0.822	13:44:30.1	13:44:30.8	0	1s	+1 24°	34°	30°
41	Tmp	132	1.538	13:45:43.5	13:45:43.7	0	0s	0 1°	34°	30°
42	Tmp	136	2.118	13:47:00.5	13:47:01.8	0	1s	+1 19°	34°	30°
43	Tmp	139	2.933	13:48:44.5	13:48:42.8	0	2s	-2 32°	34°	30°
44	Tmp	142	3.754	13:50:41.6	13:50:38.4	0	3s	-3 31°	34°	30°
45	Tmp	147	5.242	13:53:53.7	13:53:57.5	0	4s	+4 45°	34°	30°
46	Tmp	150	6.293	13:55:45.9	13:55:49.2	0	3s	+3 40°	34°	30°
47	Tmp	153	7.383	13:57:42.3	13:57:44.3	0	2s	+2 18°	34°	30°
48	Tmp	155	7.988	13:58:46.9	13:58:50.0	0	3s	+3 30°	34°	30°
49	Tmp	157	8.696	13:59:57.0	13:59:59.2	0	2s	+2 23°	34°	30°
50	Tmp	160	9.787	14:01:57.7	14:02:02.9	0	5s	+5 40°	34°	30°
51	Tmp	163	0.231	14:03:40.7	14:03:41.7	0	1s	+1 16°	33°	30°
52	Tmp	173	2.395	14:08:37.5	14:08:34.9	0	3s	-3 37°	33°	30°

PC	Tp	Trc	DistPC	Ideal	Passagem	Pen	Erro	Pontos	NoPC	AtePC
53	Tmp	175	2.856	14:09:44.7	14:09:41.4	0	3s	-3 38°	32°	30°
54	Tmp	178	3.775	14:11:40.7	14:11:39.2	0	2s	-2 32°	33°	30°
55	Tmp	182	5.426	14:14:40.9	14:14:38.8	0	2s	-2 36°	33°	30°
56	Tmp	184	6.008	14:15:44.9	14:15:42.3	0	3s	-3 41°	33°	30°
57	Tmp	188	7.858	14:18:42.0	14:18:43.1	0	1s	+1 9°	33°	30°
58	Tmp	193	0.799	14:29:02.3	14:29:06.2	0	4s	+4 52°	33°	30°
59	Tmp	197	1.627	14:32:05.6	14:32:10.8	0	5s	+5 47°	33°	30°
60	Tmp	200	2.207	14:33:20.6	14:33:24.5	0	4s	+4 54°	33°	30°
61	Tmp	203	2.760	14:34:34.7	14:34:36.9	0	2s	+2 26°	33°	30°
62	Tmp	206	3.296	14:35:45.4	14:35:46.5	0	1s	+1 10°	33°	30°
63	Tmp	215	4.840	14:39:12.7	14:39:14.7	0	2s	+2 27°	33°	30°
64	Tmp	216	5.448	14:40:26.1	14:40:27.3	0	1s	+1 14°	33°	30°
65	Tmp	219	6.053	14:42:20.1	14:42:30.5	0	10s	[+10] 56°	33°	30°
66	Tmp	223	6.960	14:44:21.9	14:44:31.3	0	9s	[+9] 60°	33°	30°
67	Tmp	225	7.088	14:44:43.3	14:45:01.6	0	18s	[+18] 71°	33°	30°
68	Tmp	229	7.855	14:46:03.9	14:46:17.5	0	14s	[+14] 67°	33°	30°
69	Tmp	231	8.176	14:46:39.8	14:46:49.2	0	9s	[+9] 61°	33°	30°
70	Tmp	234	8.703	14:47:28.8	14:47:30.1	0	1s	+1 9°	33°	30°
71	Tmp	239	10.517	14:50:32.0	14:50:25.2	0	7s	-7 54°	33°	30°
72	Tmp	240	11.100	14:51:29.4	14:51:31.8	0	2s	+2 23°	33°	30°
73	Tmp	242	11.832	14:52:51.0	14:52:54.2	0	3s	+3 29°	33°	30°

Num	128	Pen	0	PCZ	7	Total PP	183	Col. Final	33°
-----	-----	-----	---	-----	---	----------	-----	------------	-----





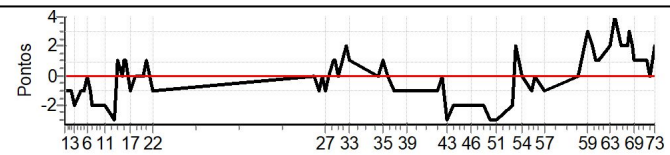
ITAIPAVA - RJ - Mitsubishi MotorSports 2024

Performance Individual

PC	Tp	Trc	DistPC	Ideal	Passagem	Pen	Erro	Pontos	NoPC	AtePC
N u m	129	129 / Caio Nascimento / Isis Franco								
		Cat / NL / Largada		LIGHT / 129 / 10:49:00						
		Barra Mansa-RJ				PAJERO TR4 FLEX 2.0 4X4 MT 5P				
PC	Tp	Trc	DistPC	Ideal	Passagem	Pen	Erro	Pontos	NoPC	AtePC
1	Tmp	2	0.145	11:29:17.4	11:29:16.5	0	1s	-1 20°	74°	0°
2	Tmp	7	1.215	11:31:28.7	11:31:27.8	0	1s	-1 19°	43°	0°
3	Tmp	9	1.650	11:32:18.3	11:32:16.4	0	2s	-2 35°	40°	0°
4	Tmp	13	2.577	11:34:12.1	11:34:11.1	0	1s	-1 14°	32°	0°
5	Tmp	15	3.146	11:35:18.0	11:35:16.9	0	1s	-1 13°	28°	0°
6	Tmp	16	3.540	11:35:58.7	11:35:58.7	0	0s	0 4°	17°	0°
7	Tmp	19	4.155	11:37:07.3	11:37:06.8	0	1s	-1 18°	18°	0°
8	Tmp	21	4.479	11:37:46.8	11:37:44.9	0	2s	-2 31°	21°	0°
9	Tmp	25	5.157	11:39:08.5	11:39:06.3	0	2s	-2 28°	22°	0°
10	Tmp	29	5.749	11:40:36.6	11:40:34.3	0	2s	-2 20°	21°	0°
11	Tmp	31	6.188	11:41:38.7	11:41:37.0	0	2s	-2 25°	25°	0°
12	Tmp	35	7.069	11:44:27.9	11:44:25.2	0	3s	-3 40°	27°	0°
13	Tmp	37	7.643	11:45:43.5	11:45:44.4	0	1s	+1 17°	26°	0°
14	Tmp	40	8.152	11:47:01.1	11:47:01.1	0	0s	0 3°	22°	0°
15	Tmp	42	8.467	11:47:40.4	11:47:41.0	0	1s	+1 11°	18°	0°
16	Tmp	44	8.814	11:48:19.2	11:48:20.0	0	1s	+1 12°	18°	0°
17	Tmp	46	9.509	11:49:46.2	11:49:45.6	0	1s	-1 11°	17°	0°
18	Tmp	50	10.059	11:51:11.9	11:51:11.8	0	0s	0 3°	13°	0°
19	Tmp	53	10.374	11:51:49.8	11:51:49.9	0	0s	0 2°	11°	0°
20	Tmp	57	10.990	11:53:22.6	11:53:22.4	0	0s	0 3°	8°	0°
21	Tmp	59	11.410	11:54:35.6	11:54:36.2	0	1s	+1 8°	8°	0°
22	Tmp	62	12.025	11:56:16.0	11:56:15.4	0	1s	-1 9°	10°	0°
23	Tmp	69	0.508	12:45:54.1	12:45:54.0	0	0s	0 3°	8°	0°
24	Tmp	70	0.904	12:46:28.4	12:46:28.2	0	0s	0 8°	7°	0°
25	Tmp	75	1.739	12:47:50.3	12:47:49.5	0	1s	-1 19°	7°	0°
26	Tmp	78	2.297	12:48:51.1	12:48:51.0	0	0s	0 4°	7°	0°
27	Tmp	80	2.948	12:49:57.8	12:49:57.1	0	1s	-1 16°	7°	0°
28	Tmp	81	3.474	12:50:48.6	12:50:48.7	0	0s	0 4°	7°	0°
29	Tmp	83	4.277	12:52:10.4	12:52:11.2	0	1s	+1 13°	6°	0°
30	Tmp	86	4.782	12:53:04.9	12:53:06.1	0	1s	+1 14°	6°	0°
31	Tmp	88	5.255	12:54:00.8	12:54:00.5	0	0s	0 1°	5°	0°
32	Tmp	96	6.245	12:56:22.9	12:56:24.6	0	2s	[+2] 28°	5°	0°
33	Tmp	98	6.680	12:57:18.3	12:57:19.4	0	1s	+1 18°	5°	0°
34	Tmp	103	1.275	13:06:18.8	13:06:19.2	0	0s	0 6°	5°	0°
35	Tmp	104	1.834	13:07:32.1	13:07:33.2	0	1s	+1 16°	5°	0°
36	Tmp	110	2.781	13:09:12.4	13:09:12.3	0	0s	0 1°	5°	0°
37	Tmp	115	3.786	13:11:03.4	13:11:02.6	0	1s	-1 16°	5°	0°
38	Tmp	116	4.192	13:11:42.8	13:11:42.0	0	1s	-1 17°	5°	0°
39	Tmp	119	6.172	13:15:09.7	13:15:09.2	0	1s	-1 12°	5°	0°
40	Tmp	129	0.822	13:23:30.1	13:23:29.0	0	1s	-1 28°	5°	0°
41	Tmp	132	1.538	13:24:43.5	13:24:42.7	0	1s	-1 21°	5°	0°
42	Tmp	136	2.118	13:26:00.5	13:26:00.2	0	0s	0 4°	5°	0°
43	Tmp	139	2.933	13:27:44.5	13:27:42.0	0	3s	-3 50°	6°	0°
44	Tmp	142	3.754	13:29:41.6	13:29:39.3	0	2s	-2 20°	5°	0°
45	Tmp	147	5.242	13:32:53.7	13:32:51.7	0	2s	-2 32°	6°	0°
46	Tmp	150	6.293	13:34:45.9	13:34:44.1	0	2s	-2 25°	6°	0°
47	Tmp	153	7.383	13:36:42.3	13:36:40.5	0	2s	-2 20°	6°	0°
48	Tmp	155	7.988	13:37:46.9	13:37:44.8	0	2s	-2 19°	6°	0°
49	Tmp	157	8.696	13:38:57.0	13:38:54.7	0	2s	-2 25°	6°	0°
50	Tmp	160	9.787	13:40:57.7	13:40:54.6	0	3s	-3 29°	7°	0°
51	Tmp	163	0.231	13:42:40.7	13:42:37.9	0	3s	-3 48°	8°	0°
52	Tmp	173	2.395	13:47:37.5	13:47:35.9	0	2s	-2 28°	8°	0°

PC	Tp	Trc	DistPC	Ideal	Passagem	Pen	Erro	Pontos	NoPC	AtePC
53	Tmp	175	2.856	13:48:44.7	13:48:46.6	0	2s	[+2] 26°	8°	0°
54	Tmp	178	3.775	13:50:40.7	13:50:40.4	0	0s	0 3°	8°	0°
55	Tmp	182	5.426	13:53:40.9	13:53:40.3	0	1s	-1 13°	8°	0°
56	Tmp	184	6.008	13:54:44.9	13:54:44.7	0	0s	0 2°	7°	0°
57	Tmp	188	7.858	13:57:42.0	13:57:41.3	0	1s	-1 13°	7°	0°
58	Tmp	193	0.799	14:08:02.3	14:08:02.7	0	0s	0 3°	7°	0°
59	Tmp	197	1.627	14:11:05.6	14:11:08.9	0	3s	[+3] 36°	7°	0°
60	Tmp	200	2.207	14:12:20.6	14:12:22.4	0	2s	[+2] 34°	7°	0°
61	Tmp	203	2.760	14:13:34.7	14:13:36.0	0	1s	+1 16°	8°	0°
62	Tmp	206	3.296	14:14:45.4	14:14:46.3	0	1s	+1 13°	8°	0°
63	Tmp	215	4.840	14:18:12.7	14:18:15.0	0	2s	[+2] 28°	7°	0°
64	Tmp	216	5.448	14:19:26.1	14:19:30.0	0	4s	[+4] 46°	7°	0°
65	Tmp	219	6.053	14:21:20.1	14:21:22.2	0	2s	[+2] 23°	7°	0°
66	Tmp	223	6.960	14:23:21.9	14:23:23.8	0	2s	+2 19°	7°	0°
67	Tmp	225	7.088	14:23:43.3	14:23:46.3	0	3s	[+3] 34°	7°	0°
68	Tmp	229	7.855	14:25:03.9	14:25:05.6	0	2s	+2 24°	8°	0°
69	Tmp	231	8.176	14:25:39.8	14:25:41.2	0	1s	+1 13°	8°	0°
70	Tmp	234	8.703	14:26:28.8	14:26:29.9	0	1s	+1 13°	8°	0°
71	Tmp	239	10.517	14:29:32.0	14:29:33.3	0	1s	+1 15°	8°	0°
72	Tmp	240	11.100	14:30:29.4	14:30:29.8	0	0s	0 2°	8°	0°
73	Tmp	242	11.832	14:31:51.0	14:31:52.9	0	2s	+2 18°	8°	0°

Num	129	Pen	0	PCZ	17	Total PP	71	Col. Final	8°
-----	-----	-----	---	-----	----	----------	----	------------	----






ITAIPAVA - RJ - Mitsubishi MotorSports 2024

Performance Individual

PC	Tp	Trc	DistPC	Ideal	Passagem	Pen	Erro	Pontos	NoPC	AtePC	PC	Tp	Trc	DistPC	Ideal	Passagem	Pen	Erro	Pontos	NoPC	AtePC										
N u m	130	130 / João Vasconcelos Santiago / Gabriel Magalhães										53	Tmp	175	2.856	13:49:44.7	13:49:46.6	0	2s	[+2]	25°	4°									
		Cat / NL / Largada		LIGHT / 130 / 10:50:00								54	Tmp	178	3.775	13:51:40.7	13:51:41.6	0	1s	+1	20°	4°									
		Rio de Janeiro-RJ				ECLIPSE CROSS HPE-S 1.5T S-AWC						55	Tmp	182	5.426	13:54:40.9	13:54:42.3	0	1s	+1	12°	4°									
PC	Tp	Trc	DistPC	Ideal	Passagem	Pen	Erro	Pontos	NoPC	AtePC	PC	Tp	Trc	DistPC	Ideal	Passagem	Pen	Erro	Pontos	NoPC	AtePC										
1	Tmp	2	0.145	11:30:17.4	11:30:18.6	0	1s	+1	19°	16°	56	Tmp	184	6.008	13:55:44.9	13:55:43.0	0	2s	-2	32°	4°										
2	Tmp	7	1.215	11:32:28.7	11:32:34.0	0	5s	[+5]	58°	37°	57	Tmp	188	7.858	13:58:42.0	13:58:42.7	0	1s	+1	12°	4°										
3	Tmp	9	1.650	11:33:18.3	11:33:29.0	0	11s	[+11]	71°	57°	58	Tmp	193	0.799	14:09:02.3	14:09:02.4	0	0s	0	2°	4°										
4	Tmp	13	2.577	11:35:12.1	11:35:13.1	0	1s	+1	13°	48°	59	Tmp	197	1.627	14:12:05.6	14:12:06.3	0	1s	+1	16°	4°										
5	Tmp	15	3.146	11:36:18.0	11:36:19.4	0	1s	+1	12°	43°	60	Tmp	200	2.207	14:13:20.6	14:13:20.5	0	0s	0	2°	4°										
6	Tmp	16	3.540	11:36:58.7	11:36:58.8	0	0s	0	3°	36°	61	Tmp	203	2.760	14:14:34.7	14:14:36.4	0	2s	+2	29°	4°										
7	Tmp	19	4.155	11:38:07.3	11:38:08.0	0	1s	+1	17°	30°	62	Tmp	206	3.296	14:15:45.4	14:15:44.6	0	1s	-1	12°	4°										
8	Tmp	21	4.479	11:38:46.8	11:38:47.9	0	1s	+1	14°	28°	63	Tmp	215	4.840	14:19:12.7	14:19:12.0	0	1s	-1	14°	4°										
9	Tmp	25	5.157	11:40:08.5	11:40:06.2	0	2s	-2	27°	26°	64	Tmp	216	5.448	14:20:26.1	14:20:26.0	0	0s	0	2°	4°										
10	Tmp	29	5.749	11:41:36.6	11:41:31.7	0	5s	-5	54°	29°	65	Tmp	219	6.053	14:22:20.1	14:22:22.1	0	2s	+2	22°	4°										
11	Tmp	31	6.188	11:42:38.7	11:42:37.3	0	1s	-1	8°	22°	66	Tmp	223	6.960	14:24:21.9	14:24:20.5	0	1s	-1	9°	4°										
12	Tmp	35	7.069	11:45:27.9	11:45:28.0	0	0s	0	3°	19°	67	Tmp	225	7.088	14:24:43.3	14:24:46.1	0	3s	[+3]	33°	4°										
13	Tmp	37	7.643	11:46:43.5	11:46:47.9	0	4s	[+4]	39°	24°	68	Tmp	229	7.855	14:26:03.9	14:26:01.8	0	2s	-2	23°	4°										
14	Tmp	40	8.152	11:48:01.1	11:48:01.5	0	0s	0	2°	20°	69	Tmp	231	8.176	14:26:39.8	14:26:38.2	0	2s	-2	28°	4°										
15	Tmp	42	8.467	11:48:40.4	11:48:39.6	0	1s	-1	10°	20°	70	Tmp	234	8.703	14:27:28.8	14:27:29.6	0	1s	+1	12°	4°										
16	Tmp	44	8.814	11:49:19.2	11:49:20.2	0	1s	+1	11°	20°	71	Tmp	239	10.517	14:30:32.0	14:30:32.2	0	0s	0	2°	4°										
17	Tmp	46	9.509	11:50:46.2	11:50:45.3	0	1s	-1	10°	19°	72	Tmp	240	11.100	14:31:29.4	14:31:31.5	0	2s	+2	26°	4°										
18	Tmp	50	10.059	11:52:11.9	11:52:12.2	0	0s	0	2°	16°	73	Tmp	242	11.832	14:32:51.0	14:32:52.4	0	1s	+1	7°	4°										
19	Tmp	53	10.374	11:52:49.8	11:52:49.7	0	0s	0	1°	12°	<table border="1"> <tr> <td>Num</td><td>130</td><td>Pen</td><td>0</td><td>PCZ</td><td>25</td><td>Total PP</td><td>57</td><td>Col. Final</td><td>4°</td></tr> </table>											Num	130	Pen	0	PCZ	25	Total PP	57	Col. Final	4°
Num	130	Pen	0	PCZ	25	Total PP	57	Col. Final	4°																						
20	Tmp	57	10.990	11:54:22.6	11:54:22.5	0	0s	0	2°	9°																					
21	Tmp	59	11.410	11:55:35.6	11:55:33.7	0	2s	-2	15°	7°																					
22	Tmp	62	12.025	11:57:16.0	11:57:16.0	0	0s	0	2°	6°																					
23	Tmp	69	0.508	12:46:54.1	12:46:53.8	0	0s	0	2°	6°																					
24	Tmp	70	0.904	12:47:28.4	12:47:28.8	0	0s	0	7°	6°																					
25	Tmp	75	1.739	12:48:50.3	12:48:47.9	0	2s	-2	42°	6°																					
26	Tmp	78	2.297	12:49:51.1	12:49:51.5	0	0s	0	3°	6°																					
27	Tmp	80	2.948	12:50:57.8	12:50:57.5	0	0s	0	4°	6°																					
28	Tmp	81	3.474	12:51:48.6	12:51:48.7	0	0s	0	3°	4°																					
29	Tmp	83	4.277	12:53:10.4	12:53:09.7	0	1s	-1	12°	4°																					
30	Tmp	86	4.782	12:54:04.9	12:54:05.8	0	1s	+1	13°	4°																					
31	Tmp	88	5.255	12:55:00.8	12:54:59.6	0	1s	-1	7°	4°																					
32	Tmp	96	6.245	12:57:22.9	12:57:24.4	0	2s	[+2]	27°	4°																					
33	Tmp	98	6.680	12:58:18.3	12:58:18.7	0	0s	0	1°	4°																					
34	Tmp	103	1.275	13:07:18.8	13:07:18.9	0	0s	0	5°	4°																					
35	Tmp	104	1.834	13:08:32.1	13:08:30.7	0	1s	-1	15°	4°																					
36	Tmp	110	2.781	13:10:12.4	13:10:10.9	0	2s	-2	30°	4°																					
37	Tmp	115	3.786	13:12:03.4	13:12:03.7	0	0s	0	4°	4°																					
38	Tmp	116	4.192	13:12:42.8	13:12:43.2	0	0s	0	5°	4°																					
39	Tmp	119	6.172	13:16:09.7	13:16:09.8	0	0s	0	2°	4°																					
40	Tmp	129	0.822	13:24:30.1	13:24:29.1	0	1s	-1	27°	4°																					
41	Tmp	132	1.538	13:25:43.5	13:25:43.1	0	0s	0	4°	4°																					
42	Tmp	136	2.118	13:27:00.5	13:27:01.7	0	1s	+1	21°	4°																					
43	Tmp	139	2.933	13:28:44.5	13:28:44.9	0	0s	0	4°	4°																					
44	Tmp	142	3.754	13:30:41.6	13:30:40.1	0	2s	-2	19°	4°																					
45	Tmp	147	5.242	13:33:53.7	13:33:54.0	0	0s	0	3°	4°																					
46	Tmp	150	6.293	13:35:45.9	13:35:45.3	0	1s	-1	11°	4°																					
47	Tmp	153	7.383	13:37:42.3	13:37:41.4	0	1s	-1	6°	4°																					
48	Tmp	155	7.988	13:38:46.9	13:38:43.7	0	3s	-3	32°	4°																					
49	Tmp	157	8.696	13:39:57.0	13:39:59.3	0	2s	[+2]	24°	4°																					
50	Tmp	160	9.787	13:41:57.7	13:42:03.4	0	6s	[+6]	46°	4°																					
51	Tmp	163	0.231	13:43:40.7	13:43:40.6	0	0s	0	1°	4°																					
52	Tmp	173	2.395	13:48:37.5	13:48:38.5	0	1s	+1	12°	4°																					





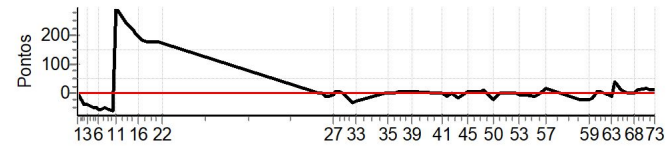
ITAIPAVA - RJ - Mitsubishi MotorSports 2024

Performance Individual

PC	Tp	Trc	DistPC	Ideal	Passagem	Pen	Erro	Pontos	NoPC	AtePC
N u m	131	131 / Daniel Marques de Lima / Arthur Assis								
		Cat / NL / Largada		LIGHT / 131 / 10:51:00						
		Juiz de Fora-MG				PAJERO TR4 FLEX 2.0 4X4 AT 5P				
PC	Tp	Trc	DistPC	Ideal	Passagem	Pen	Erro	Pontos	NoPC	AtePC
1	Tmp	2	0.145	11:31:17.4	11:31:16.1	0	1s	-1	18°	73°
2	Tmp	7	1.215	11:33:28.7	11:32:50.2	0	39s	-39	89°	90°
3	Tmp	9	1.650	11:34:18.3	11:33:35.6	0	43s	-43	91°	90°
4	Tmp	13	2.577	11:36:12.1	11:35:17.1	0	55s	-55	92°	92°
5	Tmp	15	3.146	11:37:18.0	11:36:23.5	0	55s	-55	92°	93°
6	Tmp	16	3.540	11:37:58.7	11:37:02.6	0	56s	-56	91°	93°
7	Tmp	19	4.155	11:39:07.3	11:38:10.2	0	57s	-57	89°	93°
8	Tmp	21	4.479	11:39:46.8	11:38:53.0	0	54s	-54	88°	93°
9	Tmp	25	5.157	11:41:08.5	11:40:09.4	0	59s	-59	89°	93°
10	Tmp	29	5.749	11:42:36.6	11:41:33.1	0	1m04s	-64	91°	93°
11	Tmp	31	6.188	11:43:38.7	11:48:35.0	0	4m56s	[+296]	93°	93°
12	Tmp	35	7.069	11:46:27.9	11:50:30.9	0	4m03s	[+243]	93°	92°
13	Tmp	37	7.643	11:47:43.5	11:51:33.1	0	3m50s	[+230]	93°	93°
14	Tmp	40	8.152	11:49:01.1	11:52:35.8	0	3m35s	[+215]	93°	93°
15	Tmp	42	8.467	11:49:40.4	11:53:04.8	0	3m24s	[+204]	93°	93°
16	Tmp	44	8.814	11:50:19.2	11:53:35.3	0	3m16s	[+196]	93°	93°
17	Tmp	46	9.509	11:51:46.2	11:54:49.1	0	3m03s	[+183]	93°	93°
18	Tmp	50	10.059	11:53:11.9	11:56:09.0	0	2m57s	+177	93°	93°
19	Tmp	53	10.374	11:53:49.8	11:56:48.7	0	2m59s	[+179]	93°	93°
20	Tmp	57	10.990	11:55:22.6	11:58:18.2	0	2m56s	+176	93°	93°
21	Tmp	59	11.410	11:56:35.6	11:59:33.4	0	2m58s	+178	93°	93°
22	Tmp	62	12.025	11:58:16.0	12:01:07.3	0	2m51s	+171	92°	93°
23	Tmp	69	0.508	12:47:54.1	12:47:52.3	0	2s	-2	41°	93°
24	Tmp	70	0.904	12:48:28.4	12:48:28.7	0	0s	0	6°	93°
25	Tmp	75	1.739	12:49:50.3	12:49:36.3	0	14s	-14	74°	93°
26	Tmp	78	2.297	12:50:51.1	12:50:36.5	0	15s	-15	73°	93°
27	Tmp	80	2.948	12:51:57.8	12:51:49.0	0	9s	-9	69°	93°
28	Tmp	81	3.474	12:52:48.6	12:52:51.8	0	3s	+3	51°	92°
29	Tmp	83	4.277	12:54:10.4	12:54:13.6	0	3s	+3	51°	92°
30	Tmp	86	4.782	12:55:04.9	12:55:03.8	0	1s	-1	12°	91°
31	Tmp	88	5.255	12:56:00.8	12:55:50.3	0	11s	-11	68°	91°
32	Tmp	96	6.245	12:58:22.9	12:57:46.7	0	36s	-36	82°	91°
33	Tmp	98	6.680	12:59:18.3	12:58:46.4	0	32s	-32	82°	91°
34	Tmp	103	1.275	13:08:18.8	13:08:18.4	0	0s	0	4°	91°
35	Tmp	104	1.834	13:09:32.1	13:09:31.3	0	1s	-1	14°	90°
36	Tmp	110	2.781	13:11:12.4	13:11:11.9	0	1s	-1	16°	90°
37	Tmp	115	3.786	13:13:03.4	13:13:04.9	0	2s	+2	33°	90°
38	Tmp	116	4.192	13:13:42.8	13:13:45.5	0	3s	+3	45°	88°
39	Tmp	119	6.172	13:17:09.7	13:17:12.8	0	3s	+3	38°	88°
40	Tmp	129	0.822	13:25:30.1	13:25:30.3	0	0s	0	5°	87°
41	Tmp	132	1.538	13:26:43.5	13:26:40.7	0	3s	-3	56°	85°
42	Tmp	136	2.118	13:28:00.5	13:27:47.8	0	13s	-13	76°	84°
43	Tmp	139	2.933	13:29:44.5	13:29:42.5	0	2s	-2	34°	83°
44	Tmp	142	3.754	13:31:41.6	13:31:21.8	0	20s	-20	75°	82°
45	Tmp	147	5.242	13:34:53.7	13:34:55.8	0	2s	+2	31°	82°
46	Tmp	150	6.293	13:36:45.9	13:36:46.7	0	1s	+1	10°	81°
47	Tmp	153	7.383	13:38:42.3	13:38:47.3	0	5s	+5	44°	81°
48	Tmp	155	7.988	13:39:46.9	13:39:53.9	0	7s	+7	55°	81°
49	Tmp	157	8.696	13:40:57.0	13:40:56.3	0	1s	-1	10°	81°
50	Tmp	160	9.787	13:42:57.7	13:42:35.5	0	22s	-22	69°	81°
51	Tmp	163	0.231	13:44:40.7	13:44:36.7	0	4s	-4	52°	79°
52	Tmp	173	2.395	13:49:37.5	13:49:34.1	0	3s	-3	39°	79°

PC	Tp	Trc	DistPC	Ideal	Passagem	Pen	Erro	Pontos	NoPC	AtePC
53	Tmp	175	2.856	13:50:44.7	13:50:36.2	0	9s	-9	60°	78°
54	Tmp	178	3.775	13:52:40.7	13:52:33.1	0	8s	-8	64°	78°
55	Tmp	182	5.426	13:55:40.9	13:55:29.8	0	11s	-11	70°	78°
56	Tmp	184	6.008	13:56:44.9	13:56:38.0	0	7s	-7	64°	78°
57	Tmp	188	7.858	13:59:42.0	13:59:54.0	0	12s	+12	66°	78°
58	Tmp	193	0.799	14:10:02.3	14:09:36.3	0	26s	-26	71°	77°
59	Tmp	197	1.627	14:13:05.6	14:12:40.8	0	25s	-25	71°	77°
60	Tmp	200	2.207	14:14:20.6	14:13:59.2	0	21s	-21	72°	77°
61	Tmp	203	2.760	14:15:34.7	14:15:40.4	0	6s	+6	59°	77°
62	Tmp	206	3.296	14:16:45.4	14:16:50.4	0	5s	+5	59°	77°
63	Tmp	215	4.840	14:20:12.7	14:20:00.9	0	12s	-12	69°	77°
64	Tmp	216	5.448	14:21:26.1	14:22:04.3	0	38s	+38	74°	77°
65	Tmp	219	6.053	14:23:20.1	14:23:31.4	0	11s	+11	58°	76°
66	Tmp	223	6.960	14:25:21.9	14:25:19.2	0	3s	-3	29°	76°
67	Tmp	225	7.088	14:25:43.3	14:25:39.8	0	4s	-4	39°	76°
68	Tmp	229	7.855	14:27:03.9	14:27:03.4	0	1s	-1	7°	75°
69	Tmp	231	8.176	14:27:39.8	14:27:40.8	0	1s	+1	12°	75°
70	Tmp	234	8.703	14:28:28.8	14:28:38.5	0	10s	+10	63°	75°
71	Tmp	239	10.517	14:31:32.0	14:31:47.0	0	15s	+15	64°	75°
72	Tmp	240	11.100	14:32:29.4	14:32:40.3	0	11s	+11	59°	74°
73	Tmp	242	11.832	14:33:51.0	14:34:01.0	0	10s	+10	58°	74°

Num	131	Pen	0	PCZ	3	Total PP	1650	Col. Final	74°
-----	-----	-----	---	-----	---	----------	------	------------	-----





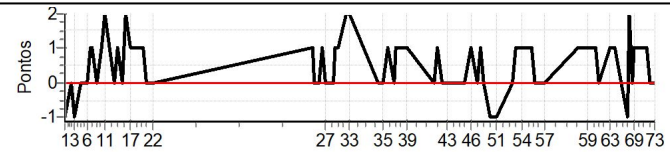
ITAIPAVA - RJ - Mitsubishi MotorSports 2024

Performance Individual

PC	Tp	Trc	DistPC	Ideal	Passagem	Pen	Erro	Pontos	NoPC	AtePC
N u m	132	132 / Antonio Xavier do Nascimento / Renan Sahab Ribeiro								
		Cat / NL / Largada LIGHT / 132 / 10:52:00								
		Matias Barbosa-MG TRITON SPORT HPE TOP AT 2.4 DIE								
PC	Tp	Trc	DistPC	Ideal	Passagem	Pen	Erro	Pontos	NoPC	AtePC
1	Tmp	2	0.145	11:32:17.4	11:32:16.9	0	1s	-1	17°	72°
2	Tmp	7	1.215	11:34:28.7	11:34:28.3	0	0s	0	2°	13°
3	Tmp	9	1.650	11:35:18.3	11:35:17.4	0	1s	-1	12°	17°
4	Tmp	13	2.577	11:37:12.1	11:37:12.0	0	0s	0	1°	8°
5	Tmp	15	3.146	11:38:18.0	11:38:18.0	0	0s	0	2°	3°
6	Tmp	16	3.540	11:38:58.7	11:38:58.9	0	0s	0	2°	3°
7	Tmp	19	4.155	11:40:07.3	11:40:08.0	0	1s	[+1]	16°	4°
8	Tmp	21	4.479	11:40:46.8	11:40:47.9	0	1s	[+1]	13°	4°
9	Tmp	25	5.157	11:42:08.5	11:42:08.5	0	0s	0	2°	2°
10	Tmp	29	5.749	11:43:36.6	11:43:37.3	0	1s	[+1]	11°	3°
11	Tmp	31	6.188	11:44:38.7	11:44:41.0	0	2s	[+2]	24°	4°
12	Tmp	35	7.069	11:47:27.9	11:47:28.2	0	0s	0	2°	3°
13	Tmp	37	7.643	11:48:43.5	11:48:44.8	0	1s	+1	16°	4°
14	Tmp	40	8.152	11:50:01.1	11:50:00.9	0	0s	0	1°	2°
15	Tmp	42	8.467	11:50:40.4	11:50:41.7	0	1s	+1	9°	3°
16	Tmp	44	8.814	11:51:19.2	11:51:21.1	0	2s	[+2]	21°	4°
17	Tmp	46	9.509	11:52:46.2	11:52:47.5	0	1s	+1	9°	3°
18	Tmp	50	10.059	11:54:11.9	11:54:13.1	0	1s	+1	8°	3°
19	Tmp	53	10.374	11:54:49.8	11:54:51.0	0	1s	+1	8°	3°
20	Tmp	57	10.990	11:56:22.6	11:56:24.0	0	1s	+1	9°	3°
21	Tmp	59	11.410	11:57:35.6	11:57:36.0	0	0s	0	2°	2°
22	Tmp	62	12.025	11:59:16.0	11:59:15.9	0	0s	0	1°	2°
23	Tmp	69	0.508	12:48:54.1	12:48:55.1	0	1s	+1	26°	2°
24	Tmp	70	0.904	12:49:28.4	12:49:28.8	0	0s	0	5°	2°
25	Tmp	75	1.739	12:50:50.3	12:50:50.4	0	0s	0	3°	2°
26	Tmp	78	2.297	12:51:51.1	12:51:51.7	0	1s	+1	15°	2°
27	Tmp	80	2.948	12:52:57.8	12:52:57.6	0	0s	0	3°	2°
28	Tmp	81	3.474	12:53:48.6	12:53:49.0	0	0s	0	2°	2°
29	Tmp	83	4.277	12:55:10.4	12:55:10.7	0	0s	0	3°	1°
30	Tmp	86	4.782	12:56:04.9	12:56:05.8	0	1s	+1	11°	1°
31	Tmp	88	5.255	12:57:00.8	12:57:01.6	0	1s	+1	6°	1°
32	Tmp	96	6.245	12:59:22.9	12:59:24.8	0	2s	[+2]	26°	1°
33	Tmp	98	6.680	13:00:18.3	13:00:19.8	0	2s	[+2]	38°	2°
34	Tmp	103	1.275	13:09:18.8	13:09:19.1	0	0s	0	3°	2°
35	Tmp	104	1.834	13:10:32.1	13:10:31.7	0	0s	0	2°	1°
36	Tmp	110	2.781	13:12:12.4	13:12:13.1	0	1s	+1	15°	1°
37	Tmp	115	3.786	13:14:03.4	13:14:03.8	0	0s	0	3°	1°
38	Tmp	116	4.192	13:14:42.8	13:14:43.7	0	1s	+1	16°	1°
39	Tmp	119	6.172	13:18:09.7	13:18:10.3	0	1s	+1	11°	1°
40	Tmp	129	0.822	13:26:30.1	13:26:30.3	0	0s	0	4°	1°
41	Tmp	132	1.538	13:27:43.5	13:27:44.3	0	1s	+1	20°	1°
42	Tmp	136	2.118	13:29:00.5	13:29:00.8	0	0s	0	3°	1°
43	Tmp	139	2.933	13:30:44.5	13:30:44.3	0	0s	0	3°	1°
44	Tmp	142	3.754	13:32:41.6	13:32:41.9	0	0s	0	2°	1°
45	Tmp	147	5.242	13:35:53.7	13:35:53.8	0	0s	0	2°	1°
46	Tmp	150	6.293	13:37:45.9	13:37:46.9	0	1s	+1	9°	1°
47	Tmp	153	7.383	13:39:42.3	13:39:42.0	0	0s	0	1°	1°
48	Tmp	155	7.988	13:40:46.9	13:40:47.7	0	1s	+1	9°	1°
49	Tmp	157	8.696	13:41:57.0	13:41:57.4	0	0s	0	1°	1°
50	Tmp	160	9.787	13:43:57.7	13:43:57.0	0	1s	-1	5°	1°
51	Tmp	163	0.231	13:45:40.7	13:45:39.7	0	1s	-1	20°	1°
52	Tmp	173	2.395	13:50:37.5	13:50:37.6	0	0s	0	1°	1°

PC	Tp	Trc	DistPC	Ideal	Passagem	Pen	Erro	Pontos	NoPC	AtePC
53	Tmp	175	2.856	13:51:44.7	13:51:46.0	0	1s	+1	12°	1°
54	Tmp	178	3.775	13:53:40.7	13:53:41.8	0	1s	+1	19°	1°
55	Tmp	182	5.426	13:56:40.9	13:56:42.2	0	1s	+1	11°	1°
56	Tmp	184	6.008	13:57:44.9	13:57:45.3	0	0s	0	1°	1°
57	Tmp	188	7.858	14:00:42.0	14:00:42.0	0	0s	0	1°	1°
58	Tmp	193	0.799	14:11:02.3	14:11:03.1	0	1s	+1	19°	1°
59	Tmp	197	1.627	14:14:05.6	14:14:06.5	0	1s	+1	15°	1°
60	Tmp	200	2.207	14:15:20.6	14:15:21.8	0	1s	+1	15°	1°
61	Tmp	203	2.760	14:16:34.7	14:16:35.6	0	1s	+1	15°	2°
62	Tmp	206	3.296	14:17:45.4	14:17:45.4	0	0s	0	1°	1°
63	Tmp	215	4.840	14:21:12.7	14:21:13.6	0	1s	+1	13°	1°
64	Tmp	216	5.448	14:22:26.1	14:22:26.7	0	1s	+1	16°	2°
65	Tmp	219	6.053	14:24:20.1	14:24:19.8	0	0s	0	1°	1°
66	Tmp	223	6.960	14:26:21.9	14:26:20.7	0	1s	-1	8°	1°
67	Tmp	225	7.088	14:26:43.3	14:26:45.1	0	2s	[+2]	22°	1°
68	Tmp	229	7.855	14:28:03.9	14:28:04.3	0	0s	0	1°	1°
69	Tmp	231	8.176	14:28:39.8	14:28:40.6	0	1s	+1	11°	1°
70	Tmp	234	8.703	14:29:28.8	14:29:30.1	0	1s	+1	11°	1°
71	Tmp	239	10.517	14:32:32.0	14:32:33.2	0	1s	+1	14°	2°
72	Tmp	240	11.100	14:33:29.4	14:33:29.7	0	0s	0	1°	2°
73	Tmp	242	11.832	14:34:51.0	14:34:50.9	0	0s	0	1°	1°

Num	132	Pen	0	PCZ	32	Total PP	33	Col. Final	1°
-----	-----	-----	---	-----	----	----------	----	------------	----





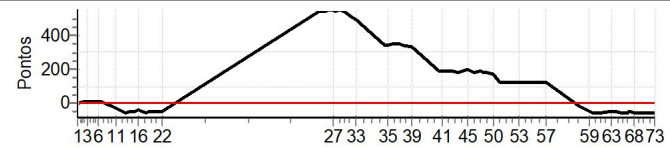
ITAIPAVA - RJ - Mitsubishi MotorSports 2024

Performance Individual

PC	Tp	Trc	DistPC	Ideal	Passagem	Pen	Erro	Pontos	NoPC	AtePC
N u m	133	133 / Ricardo Salgado Martins / Alexandra Salgado Martins								
		Cat / NL / Largada LIGHT / 133 / 10:53:00								
		Rio de Janeiro-RJ PAJERO HPE 3.2 D 3P 4X4 AT								
PC	Tp	Trc	DistPC	Ideal	Passagem	Pen	Erro	Pontos	NoPC	AtePC
1	Tmp	2	0.145	11:33:17.4	11:33:19.9	0	3s	+3	51°	34°
2	Tmp	7	1.215	11:35:28.7	11:35:35.1	0	6s	+6	63°	57°
3	Tmp	9	1.650	11:36:18.3	11:36:30.5	0	12s	+12	72°	63°
4	Tmp	13	2.577	11:38:12.1	11:38:22.8	0	11s	+11	65°	67°
5	Tmp	15	3.146	11:39:18.0	11:39:28.8	0	11s	+11	70°	68°
6	Tmp	16	3.540	11:39:58.7	11:40:07.7	0	9s	+9	67°	67°
7	Tmp	19	4.155	11:41:07.3	11:41:14.2	0	7s	+7	64°	68°
8	Tmp	21	4.479	11:41:46.8	11:41:50.3	0	4s	+4	49°	66°
9	Tmp	25	5.157	11:43:08.5	11:43:01.8	0	7s	-7	60°	66°
10	Tmp	29	5.749	11:44:36.6	11:44:14.8	0	22s	-22	76°	69°
11	Tmp	31	6.188	11:45:38.7	11:45:07.9	0	31s	-31	79°	72°
12	Tmp	35	7.069	11:48:27.9	11:47:33.3	0	55s	-55	84°	74°
13	Tmp	37	7.643	11:49:43.5	11:49:00.0	0	44s	-44	85°	75°
14	Tmp	40	8.152	11:51:01.1	11:50:18.5	0	43s	-43	83°	78°
15	Tmp	42	8.467	11:51:40.4	11:50:55.2	0	45s	-45	83°	78°
16	Tmp	44	8.814	11:52:19.2	11:51:41.3	0	38s	-38	80°	78°
17	Tmp	46	9.509	11:53:46.2	11:52:55.2	0	51s	-51	84°	78°
18	Tmp	50	10.059	11:55:11.9	11:54:18.2	0	54s	-54	81°	80°
19	Tmp	53	10.374	11:55:49.8	11:54:57.7	0	52s	-52	81°	80°
20	Tmp	57	10.990	11:57:22.6	11:56:34.7	0	48s	-48	79°	80°
21	Tmp	59	11.410	11:58:35.6	11:57:47.3	0	48s	-48	78°	81°
22	Tmp	62	12.025	12:00:16.0	11:59:25.9	0	50s	-50	78°	82°
23	Tmp	69	0.508	12:49:54.1	12:58:47.8	0	8m54s	[+534]	92°	82°
24	Tmp	70	0.904	12:50:28.4	12:59:26.0	0	8m58s	[+538]	92°	80°
25	Tmp	75	1.739	12:51:50.3	13:00:52.2	0	9m02s	[+542]	92°	80°
26	Tmp	78	2.297	12:52:51.1	13:01:58.3	0	9m07s	[+547]	93°	89°
27	Tmp	80	2.948	12:53:57.8	13:03:02.9	0	9m05s	[+545]	93°	91°
28	Tmp	81	3.474	12:54:48.6	13:03:50.9	0	9m02s	[+542]	93°	93°
29	Tmp	83	4.277	12:56:10.4	13:05:14.8	0	9m04s	[+544]	93°	93°
30	Tmp	86	4.782	12:57:04.9	13:06:00.5	0	8m56s	[+536]	93°	93°
31	Tmp	88	5.255	12:58:00.8	13:06:51.2	0	8m50s	+530	93°	93°
32	Tmp	96	6.245	13:00:22.9	13:08:43.3	0	8m20s	+500	93°	93°
33	Tmp	98	6.680	13:01:18.3	13:09:24.2	0	8m06s	+486	93°	93°
34	Tmp	103	1.275	13:10:18.8	13:16:00.7	0	5m42s	+342	89°	93°
35	Tmp	104	1.834	13:11:32.1	13:17:14.1	0	5m42s	+342	88°	93°
36	Tmp	110	2.781	13:13:12.4	13:18:57.5	0	5m45s	+345	88°	93°
37	Tmp	115	3.786	13:15:03.4	13:20:48.3	0	5m45s	+345	88°	93°
38	Tmp	116	4.192	13:15:42.8	13:21:23.8	0	5m41s	+341	88°	93°
39	Tmp	119	6.172	13:19:09.7	13:24:36.1	0	5m26s	+326	88°	92°
40	Tmp	129	0.822	13:27:30.1	13:30:43.2	0	3m13s	+193	87°	92°
41	Tmp	132	1.538	13:28:43.5	13:31:54.7	0	3m11s	+191	87°	92°
42	Tmp	136	2.118	13:30:00.5	13:33:13.2	0	3m13s	+193	87°	91°
43	Tmp	139	2.933	13:31:44.5	13:34:55.8	0	3m11s	+191	87°	91°
44	Tmp	142	3.754	13:33:41.6	13:36:36.5	0	2m55s	+175	86°	91°
45	Tmp	147	5.242	13:36:53.7	13:40:11.7	0	3m18s	+198	85°	91°
46	Tmp	150	6.293	13:38:45.9	13:41:48.8	0	3m03s	+183	85°	91°
47	Tmp	153	7.383	13:40:42.3	13:43:55.2	0	3m13s	+193	85°	91°
48	Tmp	155	7.988	13:41:46.9	13:44:46.8	0	3m00s	+180	85°	91°
49	Tmp	157	8.696	13:42:57.0	13:45:58.4	0	3m01s	+181	85°	90°
50	Tmp	160	9.787	13:44:57.7	13:47:46.2	0	2m49s	+169	84°	90°
51	Tmp	163	0.231	13:46:40.7	13:48:42.1	0	2m01s	+121	82°	88°
52	Tmp	173	2.395	13:51:37.5	13:53:37.6	0	2m00s	+120	82°	88°

PC	Tp	Trc	DistPC	Ideal	Passagem	Pen	Erro	Pontos	NoPC	AtePC
53	Tmp	175	2.856	13:52:44.7	13:54:46.3	0	2m02s	+122	82°	88°
54	Tmp	178	3.775	13:54:40.7	13:56:44.1	0	2m03s	+123	83°	88°
55	Tmp	182	5.426	13:57:40.9	13:59:42.8	0	2m02s	+122	83°	88°
56	Tmp	184	6.008	13:58:44.9	14:00:48.6	0	2m04s	+124	83°	88°
57	Tmp	188	7.858	14:01:42.0	14:03:47.1	0	2m05s	+125	83°	88°
58	Tmp	193	0.799	14:12:02.3	14:11:47.5	0	15s	-15	67°	88°
59	Tmp	197	1.627	14:15:05.6	14:14:15.2	0	50s	-50	80°	88°
60	Tmp	200	2.207	14:16:20.6	14:15:25.6	0	55s	-55	81°	88°
61	Tmp	203	2.760	14:17:34.7	14:16:41.6	0	53s	-53	82°	88°
62	Tmp	206	3.296	14:18:45.4	14:17:48.9	0	57s	-57	82°	88°
63	Tmp	215	4.840	14:22:12.7	14:21:21.8	0	51s	-51	79°	86°
64	Tmp	216	5.448	14:23:26.1	14:22:37.8	0	48s	-48	77°	85°
65	Tmp	219	6.053	14:25:20.1	14:24:23.6	0	57s	-57	78°	85°
66	Tmp	223	6.960	14:27:21.9	14:26:24.6	0	57s	-57	77°	85°
67	Tmp	225	7.088	14:27:43.3	14:26:51.3	0	52s	-52	76°	85°
68	Tmp	229	7.855	14:29:03.9	14:28:09.4	0	55s	-55	78°	85°
69	Tmp	231	8.176	14:29:39.8	14:28:45.1	0	55s	-55	77°	84°
70	Tmp	234	8.703	14:30:28.8	14:29:34.1	0	55s	-55	78°	84°
71	Tmp	239	10.517	14:33:32.0	14:32:36.5	0	56s	-56	76°	84°
72	Tmp	240	11.100	14:34:29.4	14:33:35.5	0	54s	-54	76°	84°
73	Tmp	242	11.832	14:35:51.0	14:34:56.0	0	55s	-55	74°	84°

Num	133	Pen	0	PCZ	0	Total PP	7937	Col. Final	84°
-----	-----	-----	---	-----	---	----------	------	------------	-----





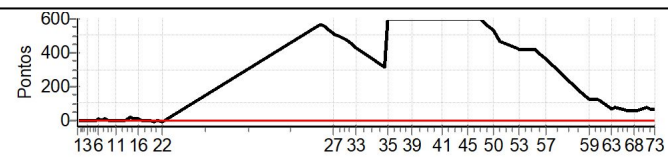
ITAIPAVA - RJ - Mitsubishi MotorSports 2024

Performance Individual

PC	Tp	Trc	DistPC	Ideal	Passagem	Pen	Erro	Pontos	NoPC	AtePC
N u m	134	134 / Eonio da Rocha / Enzo Beniste Rocha								
		Cat / NL / Largada LIGHT / 134 / 10:54:00								
		Rio de Janeiro-RJ PAJERO SPORT HPE-S 2.4 DI-D 4X4								
PC	Tp	Trc	DistPC	Ideal	Passagem	Pen	Erro	Pontos	NoPC	AtePC
1	Tmp	2	0.145	11:34:17.4	11:34:21.3	0	4s	+4	58 °	41 °
2	Tmp	7	1.215	11:36:28.7	11:36:30.8	0	2s	+2	42 °	48 °
3	Tmp	9	1.650	11:37:18.3	11:37:13.8	0	5s	-5	60 °	59 °
4	Tmp	13	2.577	11:39:12.1	11:39:15.7	0	4s	+4	50 °	52 °
5	Tmp	15	3.146	11:40:18.0	11:40:18.3	0	0s	0	1 °	45 °
6	Tmp	16	3.540	11:40:58.7	11:41:04.1	0	5s	+5	61 °	47 °
7	Tmp	19	4.155	11:42:07.3	11:42:05.7	0	2s	-2	34 °	47 °
8	Tmp	21	4.479	11:42:46.8	11:42:51.7	0	5s	+5	57 °	48 °
9	Tmp	25	5.157	11:44:08.5	11:44:06.2	0	2s	-2	26 °	44 °
10	Tmp	29	5.749	11:45:36.6	11:45:35.1	0	2s	-2	19 °	41 °
11	Tmp	31	6.188	11:46:38.7	11:46:39.4	0	1s	+1	7 °	36 °
12	Tmp	35	7.069	11:49:27.9	11:49:30.3	0	2s	+2	32 °	35 °
13	Tmp	37	7.643	11:50:43.5	11:51:00.7	0	17s	+17	67 °	36 °
14	Tmp	40	8.152	11:52:01.1	11:52:13.3	0	12s	+12	62 °	37 °
15	Tmp	42	8.467	11:52:40.4	11:52:52.8	0	12s	+12	65 °	38 °
16	Tmp	44	8.814	11:53:19.2	11:53:24.5	0	5s	+5	48 °	37 °
17	Tmp	46	9.509	11:54:46.2	11:54:47.4	0	1s	+1	8 °	37 °
18	Tmp	50	10.059	11:56:11.9	11:56:08.4	0	4s	-4	36 °	37 °
19	Tmp	53	10.374	11:56:49.8	11:56:47.6	0	2s	-2	21 °	37 °
20	Tmp	57	10.990	11:58:22.6	11:58:16.7	0	6s	-6	47 °	37 °
21	Tmp	59	11.410	11:59:35.6	11:59:31.7	0	4s	-4	32 °	33 °
22	Tmp	62	12.025	12:01:16.0	12:01:05.7	0	10s	-10	63 °	34 °
23	Tmp	69	0.508	12:50:54.1	13:00:15.5	0	9m21s	+561	93 °	38 °
24	Tmp	70	0.904	12:51:28.4	13:00:47.5	0	9m19s	+559	93 °	39 °
25	Tmp	75	1.739	12:52:50.3	13:01:58.5	0	9m08s	+548	93 °	43 °
26	Tmp	78	2.297	12:53:51.1	13:02:48.2	0	8m57s	+537	92 °	77 °
27	Tmp	80	2.948	12:54:57.8	13:03:33.8	0	8m36s	+516	92 °	87 °
28	Tmp	81	3.474	12:55:48.6	13:04:13.7	0	8m25s	+505	92 °	90 °
29	Tmp	83	4.277	12:57:10.4	13:05:24.3	0	8m14s	+494	92 °	91 °
30	Tmp	86	4.782	12:58:04.9	13:06:08.1	0	8m03s	+483	92 °	92 °
31	Tmp	88	5.255	12:59:00.8	13:06:54.0	0	7m53s	+473	92 °	92 °
32	Tmp	96	6.245	13:01:22.9	13:08:45.5	0	7m23s	+443	92 °	92 °
33	Tmp	98	6.680	13:02:18.3	13:09:25.6	0	7m07s	+427	92 °	92 °
34	Tmp	103	1.275	13:11:18.8	13:16:35.2	0	5m16s	+316	88 °	92 °
35	Tmp	104	1.834	13:12:32.1	13:28:37.4	0	16m05s	[+600]	93 °	92 °
36	Tmp	110	2.781	13:14:12.4	13:30:16.9	0	16m05s	[+600]	93 °	92 °
37	Tmp	115	3.786	13:16:03.4	13:31:39.3	0	15m36s	[+600]	93 °	92 °
38	Tmp	116	4.192	13:16:42.8	13:32:08.9	0	15m26s	[+600]	93 °	92 °
39	Tmp	119	6.172	13:20:09.7	13:34:50.2	0	14m41s	[+600]	93 °	93 °
40	Tmp	129	0.822	13:28:30.1	13:40:08.8	0	11m39s	[+600]	93 °	93 °
41	Tmp	132	1.538	13:29:43.5	13:41:08.0	0	11m25s	[+600]	93 °	93 °
42	Tmp	136	2.118	13:31:00.5	13:42:02.7	0	11m02s	[+600]	93 °	93 °
43	Tmp	139	2.933	13:32:44.5	13:43:21.7	0	10m37s	+600	93 °	93 °
44	Tmp	142	3.754	13:34:41.6	13:44:48.4	0	10m07s	+600	93 °	93 °
45	Tmp	147	5.242	13:37:53.7	13:48:09.6	0	10m16s	+600	93 °	93 °
46	Tmp	150	6.293	13:39:45.9	13:49:44.6	0	9m59s	+599	90 °	93 °
47	Tmp	153	7.383	13:41:42.3	13:51:39.2	0	9m57s	+597	90 °	93 °
48	Tmp	155	7.988	13:42:46.9	13:52:23.7	0	9m37s	+577	90 °	93 °
49	Tmp	157	8.696	13:43:57.0	13:53:17.4	0	9m20s	+560	90 °	93 °
50	Tmp	160	9.787	13:45:57.7	13:54:49.4	0	8m52s	+532	89 °	93 °
51	Tmp	163	0.231	13:47:40.7	13:55:26.9	0	7m46s	+466	87 °	93 °
52	Tmp	173	2.395	13:52:37.5	13:59:41.9	0	7m04s	+424	85 °	93 °

PC	Tp	Trc	DistPC	Ideal	Passagem	Pen	Erro	Pontos	NoPC	AtePC
53	Tmp	175	2.856	13:53:44.7	14:00:45.0	0	7m00s	+420	85 °	92 °
54	Tmp	178	3.775	13:55:40.7	14:02:39.8	0	6m59s	+419	85 °	92 °
55	Tmp	182	5.426	13:58:40.9	14:05:36.1	0	6m55s	+415	85 °	92 °
56	Tmp	184	6.008	13:59:44.9	14:06:21.1	0	6m36s	+396	85 °	92 °
57	Tmp	188	7.858	14:02:42.0	14:08:41.3	0	5m59s	+359	85 °	92 °
58	Tmp	193	0.799	14:13:02.3	14:15:56.5	0	2m54s	+174	85 °	92 °
59	Tmp	197	1.627	14:16:05.6	14:18:04.3	0	1m59s	+119	84 °	92 °
60	Tmp	200	2.207	14:17:20.6	14:19:22.5	0	2m02s	+122	84 °	92 °
61	Tmp	203	2.760	14:18:34.7	14:20:39.0	0	2m04s	+124	84 °	92 °
62	Tmp	206	3.296	14:19:45.4	14:21:42.6	0	1m57s	+117	84 °	92 °
63	Tmp	215	4.840	14:23:12.7	14:24:23.6	0	1m11s	+71	81 °	92 °
64	Tmp	216	5.448	14:24:26.1	14:25:46.0	0	1m20s	+80	81 °	92 °
65	Tmp	219	6.053	14:26:20.1	14:27:24.4	0	1m04s	+64	79 °	91 °
66	Tmp	223	6.960	14:28:21.9	14:29:21.8	0	1m00s	+60	79 °	91 °
67	Tmp	225	7.088	14:28:43.3	14:29:41.7	0	58s	+58	79 °	91 °
68	Tmp	229	7.855	14:30:03.9	14:30:56.1	0	52s	+52	76 °	91 °
69	Tmp	231	8.176	14:30:39.8	14:31:35.4	0	56s	+56	78 °	90 °
70	Tmp	234	8.703	14:31:28.8	14:32:22.1	0	53s	+53	77 °	90 °
71	Tmp	239	10.517	14:34:32.0	14:35:45.8	0	1m14s	+74	79 °	90 °
72	Tmp	240	11.100	14:35:29.4	14:36:40.6	0	1m11s	+71	79 °	90 °
73	Tmp	242	11.832	14:36:51.0	14:37:54.2	0	1m03s	+63	78 °	90 °

Num	134	Pen	0	PCZ	1	Total PP	14891	Col. Final	90°
-----	-----	-----	---	-----	---	----------	-------	------------	-----






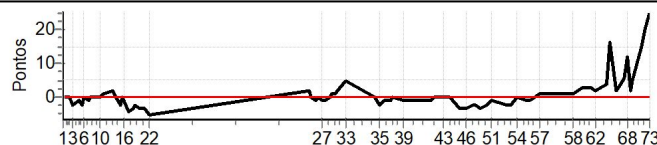
ITAIPAVA - RJ - Mitsubishi MotorSports 2024

Performance Individual

PC	Tp	Trc	DistPC	Ideal	Passagem	Pen	Erro	Pontos	NoPC	AtePC
N u m	135	135 / Cleiton Cortez de Souza / Caroline Peres Bau								
		Cat / NL / Largada		LIGHT / 135 / 10:55:00						
		São Paulo-SP				PAJERO HPE 3.8 G 5P 4X4 AT S				
PC	Tp	Trc	DistPC	Ideal	Passagem	Pen	Erro	Pontos	NoPC	AtePC
1	Tmp	2	0.145	11:35:17.4	11:35:17.2	0	0s	0	3°	3°
2	Tmp	7	1.215	11:37:28.7	11:37:28.5	0	0s	0	1°	1°
3	Tmp	9	1.650	11:38:18.3	11:38:16.6	0	2s	-2	34°	16°
4	Tmp	13	2.577	11:40:12.1	11:40:11.1	0	1s	-1	12°	15°
5	Tmp	15	3.146	11:41:18.0	11:41:16.0	0	2s	-2	37°	18°
6	Tmp	16	3.540	11:41:58.7	11:41:58.9	0	0s	0	1°	14°
7	Tmp	19	4.155	11:43:07.3	11:43:06.2	0	1s	-1	15°	13°
8	Tmp	21	4.479	11:43:46.8	11:43:47.2	0	0s	0	1°	10°
9	Tmp	25	5.157	11:45:08.5	11:45:08.3	0	0s	0	1°	8°
10	Tmp	29	5.749	11:46:36.6	11:46:37.0	0	0s	0	1°	6°
11	Tmp	31	6.188	11:47:38.7	11:47:39.2	0	1s	+1	6°	6°
12	Tmp	35	7.069	11:50:27.9	11:50:29.5	0	2s	+2	31°	6°
13	Tmp	37	7.643	11:51:43.5	11:51:43.9	0	0s	0	1°	6°
14	Tmp	40	8.152	11:53:01.1	11:52:59.0	0	2s	-2	27°	6°
15	Tmp	42	8.467	11:53:40.4	11:53:40.0	0	0s	0	2°	6°
16	Tmp	44	8.814	11:54:19.2	11:54:18.7	0	1s	-1	10°	6°
17	Tmp	46	9.509	11:55:46.2	11:55:42.7	0	4s	-4	42°	7°
18	Tmp	50	10.059	11:57:11.9	11:57:09.4	0	3s	-3	25°	8°
19	Tmp	53	10.374	11:57:49.8	11:57:48.1	0	2s	-2	20°	9°
20	Tmp	57	10.990	11:59:22.6	11:59:19.6	0	3s	-3	25°	10°
21	Tmp	59	11.410	12:00:35.6	12:00:33.1	0	3s	-3	24°	14°
22	Tmp	62	12.025	12:02:16.0	12:02:11.2	0	5s	-5	41°	16°
23	Tmp	69	0.508	12:51:54.1	12:51:55.8	0	2s	+2	40°	15°
24	Tmp	70	0.904	12:52:28.4	12:52:28.2	0	0s	0	4°	14°
25	Tmp	75	1.739	12:53:50.3	12:53:48.9	0	1s	-1	18°	13°
26	Tmp	78	2.297	12:54:51.1	12:54:51.5	0	0s	0	2°	12°
27	Tmp	80	2.948	12:55:57.8	12:55:56.9	0	1s	-1	15°	12°
28	Tmp	81	3.474	12:56:48.6	12:56:47.8	0	1s	-1	18°	11°
29	Tmp	83	4.277	12:58:10.4	12:58:10.0	0	0s	0	2°	11°
30	Tmp	86	4.782	12:59:04.9	12:59:06.2	0	1s	+1	10°	11°
31	Tmp	88	5.255	13:00:00.8	13:00:01.5	0	1s	+1	5°	12°
32	Tmp	96	6.245	13:02:22.9	13:02:26.6	0	4s	+4	49°	12°
33	Tmp	98	6.680	13:03:18.3	13:03:23.1	0	5s	[+5]	61°	11°
34	Tmp	103	1.275	13:12:18.8	13:12:18.8	0	0s	0	2°	8°
35	Tmp	104	1.834	13:13:32.1	13:13:29.8	0	2s	-2	35°	11°
36	Tmp	110	2.781	13:15:12.4	13:15:11.1	0	1s	-1	14°	10°
37	Tmp	115	3.786	13:17:03.4	13:17:02.0	0	1s	-1	15°	10°
38	Tmp	116	4.192	13:17:42.8	13:17:42.6	0	0s	0	4°	8°
39	Tmp	119	6.172	13:21:09.7	13:21:09.0	0	1s	-1	10°	8°
40	Tmp	129	0.822	13:29:30.1	13:29:29.5	0	1s	-1	26°	8°
41	Tmp	132	1.538	13:30:43.5	13:30:43.6	0	0s	0	3°	9°
42	Tmp	136	2.118	13:32:00.5	13:32:00.6	0	0s	0	2°	9°
43	Tmp	139	2.933	13:33:44.5	13:33:44.3	0	0s	0	2°	8°
44	Tmp	142	3.754	13:35:41.6	13:35:42.0	0	0s	0	1°	7°
45	Tmp	147	5.242	13:38:53.7	13:38:50.9	0	3s	-3	38°	7°
46	Tmp	150	6.293	13:40:45.9	13:40:43.3	0	3s	-3	42°	7°
47	Tmp	153	7.383	13:42:42.3	13:42:40.7	0	2s	-2	19°	8°
48	Tmp	155	7.988	13:43:46.9	13:43:45.0	0	2s	-2	18°	8°
49	Tmp	157	8.696	13:44:57.0	13:44:54.5	0	3s	-3	36°	9°
50	Tmp	160	9.787	13:46:57.7	13:46:55.9	0	2s	-2	19°	9°
51	Tmp	163	0.231	13:48:40.7	13:48:39.6	0	1s	-1	19°	11°
52	Tmp	173	2.395	13:53:37.5	13:53:35.2	0	2s	-2	27°	11°

PC	Tp	Trc	DistPC	Ideal	Passagem	Pen	Erro	Pontos	NoPC	AtePC
53	Tmp	175	2.856	13:54:44.7	13:54:43.2	0	2s	-2	24°	11°
54	Tmp	178	3.775	13:56:40.7	13:56:40.6	0	0s	0	2°	11°
55	Tmp	182	5.426	13:59:40.9	13:59:40.3	0	1s	-1	10°	11°
56	Tmp	184	6.008	14:00:44.9	14:00:44.3	0	1s	-1	14°	12°
57	Tmp	188	7.858	14:03:42.0	14:03:43.2	0	1s	+1	11°	12°
58	Tmp	193	0.799	14:14:02.3	14:14:03.7	0	1s	+1	18°	12°
59	Tmp	197	1.627	14:17:05.6	14:17:08.1	0	3s	+3	35°	10°
60	Tmp	200	2.207	14:18:20.6	14:18:23.6	0	3s	+3	45°	10°
61	Tmp	203	2.760	14:19:34.7	14:19:38.1	0	3s	+3	43°	10°
62	Tmp	206	3.296	14:20:45.4	14:20:47.6	0	2s	+2	35°	11°
63	Tmp	215	4.840	14:24:12.7	14:24:16.7	0	4s	+4	46°	10°
64	Tmp	216	5.448	14:25:26.1	14:25:41.9	0	16s	[+16]	67°	11°
65	Tmp	219	6.053	14:27:20.1	14:27:22.4	0	2s	+2	21°	10°
66	Tmp	223	6.960	14:29:21.9	14:29:27.3	0	5s	[+5]	42°	11°
67	Tmp	225	7.088	14:29:43.3	14:29:48.8	0	6s	[+6]	53°	11°
68	Tmp	229	7.855	14:31:03.9	14:31:15.9	0	12s	[+12]	65°	11°
69	Tmp	231	8.176	14:31:39.8	14:31:42.2	0	2s	+2	27°	11°
70	Tmp	234	8.703	14:32:28.8	14:32:33.3	0	5s	+5	51°	12°
71	Tmp	239	10.517	14:35:32.0	14:35:47.2	0	15s	[+15]	63°	13°
72	Tmp	240	11.100	14:36:29.4	14:36:49.2	0	20s	[+20]	64°	15°
73	Tmp	242	11.832	14:37:51.0	14:38:16.1	0	25s	[+25]	68°	16°

Num	135	Pen	0	PCZ	18	Total PP	97	Col. Final	16°
-----	-----	-----	---	-----	----	----------	----	------------	-----






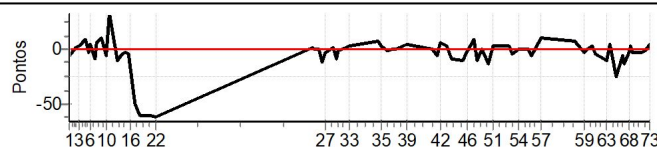
ITAIPAVA - RJ - Mitsubishi MotorSports 2024

Performance Individual

PC	Tp	Trc	DistPC	Ideal	Passagem	Pen	Erro	Pontos	NoPC	AtePC
N u m	136	136 / Renan R. Coutinho / Bruno Lucas Bellas								
		Cat / NL / Largada		LIGHT / 136 / 10:56:00						
		Niterói-RJ				ECLIPSE CROSS HPE-S 1.5T S-AWC				
PC	Tp	Trc	DistPC	Ideal	Passagem	Pen	Erro	Pontos	NoPC	AtePC
1	Tmp	2	0.145	11:36:17.4	11:36:11.4	0	6s	-6	70°	89°
2	Tmp	7	1.215	11:38:28.7	11:38:29.5	0	1s	+1	18°	70°
3	Tmp	9	1.650	11:39:18.3	11:39:20.6	0	2s	+2	33°	58°
4	Tmp	13	2.577	11:41:12.1	11:41:20.3	0	8s	[+8]	61°	51°
5	Tmp	15	3.146	11:42:18.0	11:42:14.6	0	3s	-3	51°	48°
6	Tmp	16	3.540	11:42:58.7	11:43:02.5	0	4s	+4	56°	49°
7	Tmp	19	4.155	11:44:07.3	11:43:58.8	0	9s	-9	69°	55°
8	Tmp	21	4.479	11:44:46.8	11:44:51.3	0	5s	+5	56°	55°
9	Tmp	25	5.157	11:46:08.5	11:46:18.2	0	10s	[+10]	68°	55°
10	Tmp	29	5.749	11:47:36.6	11:47:30.2	0	6s	-6	57°	54°
11	Tmp	31	6.188	11:48:38.7	11:49:10.6	0	32s	[+32]	81°	54°
12	Tmp	35	7.069	11:51:27.9	11:51:17.0	0	11s	-11	57°	53°
13	Tmp	37	7.643	11:52:43.5	11:52:39.9	0	4s	-4	38°	51°
14	Tmp	40	8.152	11:54:01.1	11:53:58.2	0	3s	-3	38°	48°
15	Tmp	42	8.467	11:54:40.4	11:54:36.1	0	4s	-4	43°	47°
16	Tmp	44	8.814	11:55:19.2	11:55:02.9	0	16s	-16	67°	49°
17	Tmp	46	9.509	11:56:46.2	11:55:56.4	0	50s	-50	83°	66°
18	Tmp	50	10.059	11:58:11.9	11:57:10.9	0	1m01s	-61	87°	71°
19	Tmp	53	10.374	11:58:49.8	11:57:49.9	0	1m00s	-60	85°	74°
20	Tmp	57	10.990	12:00:22.6	11:59:22.1	0	1m01s	-61	85°	75°
21	Tmp	59	11.410	12:01:35.6	12:00:35.4	0	1m00s	-60	85°	75°
22	Tmp	62	12.025	12:03:16.0	12:02:14.2	0	1m02s	-62	85°	77°
23	Tmp	69	0.508	12:52:54.1	12:52:55.3	0	1s	+1	25°	76°
24	Tmp	70	0.904	12:53:28.4	12:53:27.6	0	1s	-1	24°	74°
25	Tmp	75	1.739	12:54:50.3	12:54:50.7	0	0s	0	2°	73°
26	Tmp	78	2.297	12:55:51.1	12:55:39.1	0	12s	-12	71°	72°
27	Tmp	80	2.948	12:56:57.8	12:56:54.9	0	3s	-3	55°	71°
28	Tmp	81	3.474	12:57:48.6	12:57:46.6	0	2s	-2	40°	71°
29	Tmp	83	4.277	12:59:10.4	12:59:11.3	0	1s	+1	11°	71°
30	Tmp	86	4.782	13:00:04.9	12:59:55.9	0	9s	-9	68°	71°
31	Tmp	88	5.255	13:01:00.8	13:00:58.9	0	2s	-2	18°	72°
32	Tmp	96	6.245	13:03:22.9	13:03:24.2	0	1s	+1	9°	72°
33	Tmp	98	6.680	13:04:18.3	13:04:20.0	0	2s	+2	37°	72°
34	Tmp	103	1.275	13:13:18.8	13:13:25.6	0	7s	[+7]	59°	72°
35	Tmp	104	1.834	13:14:32.1	13:14:34.4	0	2s	+2	34°	72°
36	Tmp	110	2.781	13:16:12.4	13:16:10.2	0	2s	-2	29°	71°
37	Tmp	115	3.786	13:18:03.4	13:18:02.3	0	1s	-1	14°	71°
38	Tmp	116	4.192	13:18:42.8	13:18:43.1	0	0s	0	3°	70°
39	Tmp	119	6.172	13:22:09.7	13:22:14.1	0	4s	+4	46°	71°
40	Tmp	129	0.822	13:30:30.1	13:30:28.8	0	1s	-1	25°	71°
41	Tmp	132	1.538	13:31:43.5	13:31:37.2	0	6s	-6	63°	70°
42	Tmp	136	2.118	13:33:00.5	13:33:06.3	0	6s	[+6]	61°	69°
43	Tmp	139	2.933	13:34:44.5	13:34:47.6	0	3s	+3	49°	68°
44	Tmp	142	3.754	13:36:41.6	13:36:32.8	0	9s	-9	66°	68°
45	Tmp	147	5.242	13:39:53.7	13:39:43.5	0	10s	-10	63°	68°
46	Tmp	150	6.293	13:41:45.9	13:41:43.5	0	2s	-2	24°	67°
47	Tmp	153	7.383	13:43:42.3	13:43:49.9	0	8s	[+8]	55°	67°
48	Tmp	155	7.988	13:44:46.9	13:44:36.3	0	11s	-11	63°	66°
49	Tmp	157	8.696	13:45:57.0	13:45:56.3	0	1s	-1	9°	66°
50	Tmp	160	9.787	13:47:57.7	13:47:44.0	0	14s	-14	63°	66°
51	Tmp	163	0.231	13:49:40.7	13:49:42.4	0	2s	+2	38°	66°
52	Tmp	173	2.395	13:54:37.5	13:54:40.4	0	3s	+3	38°	66°

PC	Tp	Trc	DistPC	Ideal	Passagem	Pen	Erro	Pontos	NoPC	AtePC
53	Tmp	175	2.856	13:55:44.7	13:55:41.0	0	4s	-4	45°	65°
54	Tmp	178	3.775	13:57:40.7	13:57:41.0	0	0s	0	1°	65°
55	Tmp	182	5.426	14:00:40.9	14:00:40.9	0	0s	0	1°	65°
56	Tmp	184	6.008	14:01:44.9	14:01:39.1	0	6s	-6	59°	64°
57	Tmp	188	7.858	14:04:42.0	14:04:51.5	0	10s	[+10]	63°	64°
58	Tmp	193	0.799	14:15:02.3	14:15:09.4	0	7s	[+7]	60°	64°
59	Tmp	197	1.627	14:18:05.6	14:18:02.2	0	3s	-3	34°	64°
60	Tmp	200	2.207	14:19:20.6	14:19:20.6	0	0s	0	1°	64°
61	Tmp	203	2.760	14:20:34.7	14:20:37.0	0	2s	+2	28°	64°
62	Tmp	206	3.296	14:21:45.4	14:21:41.3	0	4s	-4	56°	64°
63	Tmp	215	4.840	14:25:12.7	14:25:01.5	0	11s	-11	68°	64°
64	Tmp	216	5.448	14:26:26.1	14:26:30.4	0	4s	+4	45°	64°
65	Tmp	219	6.053	14:28:20.1	14:27:53.9	0	26s	-26	71°	64°
66	Tmp	223	6.960	14:30:21.9	14:30:15.8	0	6s	-6	51°	64°
67	Tmp	225	7.088	14:30:43.3	14:30:30.5	0	13s	-13	66°	64°
68	Tmp	229	7.855	14:32:03.9	14:32:00.7	0	3s	-3	36°	64°
69	Tmp	231	8.176	14:32:39.8	14:32:41.3	0	2s	+2	26°	64°
70	Tmp	234	8.703	14:33:28.8	14:33:26.2	0	3s	-3	37°	64°
71	Tmp	239	10.517	14:36:32.0	14:36:29.4	0	3s	-3	33°	64°
72	Tmp	240	11.100	14:37:29.4	14:37:27.7	0	2s	-2	25°	63°
73	Tmp	242	11.832	14:38:51.0	14:38:55.3	0	4s	+4	37°	63°

Num	136	Pen	0	PCZ	5	Total PP	629	Col. Final	63°
-----	-----	-----	---	-----	---	----------	-----	------------	-----





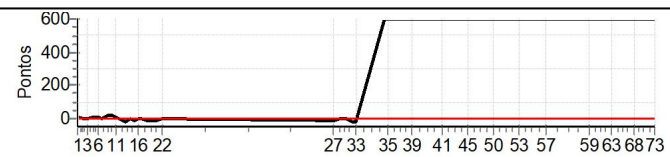
ITAIPAVA - RJ - Mitsubishi MotorSports 2024

Performance Individual

PC	Tp	Trc	DistPC	Ideal	Passagem	Pen	Erro	Pontos	NoPC	AtePC
N u m	137	137 / Graziela Azevedo Cavadas / Rosicleide de Luna Freire								
		Cat / NL / Largada LIGHT / 137 / 10:57:00								
		Rio de Janeiro-RJ L200 TRITON SPORT GLS 2.4 D 4X4								
PC	Tp	Trc	DistPC	Ideal	Passagem	Pen	Erro	Pontos	NoPC	AtePC
1	Tmp	2	0.145	11:37:17.4	11:37:20.2	0	3s	+3	50°	33°
2	Tmp	7	1.215	11:39:28.7	11:39:24.5	0	4s	-4	55°	61°
3	Tmp	9	1.650	11:40:18.3	11:40:13.0	0	5s	-5	59°	62°
4	Tmp	13	2.577	11:42:12.1	11:42:16.4	0	4s	+4	49°	54°
5	Tmp	15	3.146	11:43:18.0	11:43:20.2	0	2s	+2	36°	50°
6	Tmp	16	3.540	11:43:58.7	11:44:00.7	0	2s	+2	37°	48°
7	Tmp	19	4.155	11:45:07.3	11:45:07.4	0	0s	0	1°	45°
8	Tmp	21	4.479	11:45:46.8	11:45:49.2	0	2s	+2	30°	43°
9	Tmp	25	5.157	11:47:08.5	11:47:22.7	0	14s	+14	72°	42°
10	Tmp	29	5.749	11:48:36.6	11:48:50.3	0	14s	+14	66°	50°
11	Tmp	31	6.188	11:49:38.7	11:49:47.6	0	9s	+9	62°	46°
12	Tmp	35	7.069	11:52:27.9	11:52:08.3	0	20s	-20	68°	50°
13	Tmp	37	7.643	11:53:43.5	11:53:36.5	0	7s	-7	47°	49°
14	Tmp	40	8.152	11:55:01.1	11:54:52.2	0	9s	-9	58°	51°
15	Tmp	42	8.467	11:55:40.4	11:55:27.6	0	13s	-13	66°	52°
16	Tmp	44	8.814	11:56:19.2	11:56:11.0	0	8s	-8	56°	52°
17	Tmp	46	9.509	11:57:46.2	11:57:41.3	0	5s	-5	50°	50°
18	Tmp	50	10.059	11:59:11.9	11:58:56.4	0	16s	-16	70°	51°
19	Tmp	53	10.374	11:59:49.8	11:59:31.6	0	18s	-18	71°	55°
20	Tmp	57	10.990	12:01:22.6	12:01:07.7	0	15s	-15	69°	50°
21	Tmp	59	11.410	12:02:35.6	12:02:24.1	0	12s	-12	64°	60°
22	Tmp	62	12.025	12:04:16.0	12:04:07.6	0	8s	-8	57°	61°
23	Tmp	69	0.508	12:53:54.1	12:53:35.8	0	18s	-18	76°	62°
24	Tmp	70	0.904	12:54:28.4	12:54:14.6	0	14s	-14	72°	64°
25	Tmp	75	1.739	12:55:50.3	12:55:39.4	0	11s	-11	68°	64°
26	Tmp	78	2.297	12:56:51.1	12:56:36.9	0	14s	-14	72°	65°
27	Tmp	80	2.948	12:57:57.8	12:57:43.7	0	14s	-14	73°	65°
28	Tmp	81	3.474	12:58:48.6	12:58:37.2	0	11s	-11	70°	67°
29	Tmp	83	4.277	13:00:10.4	13:00:06.0	0	4s	-4	57°	65°
30	Tmp	86	4.782	13:01:04.9	13:01:02.1	0	3s	-3	47°	64°
31	Tmp	88	5.255	13:02:00.8	13:01:57.8	0	3s	-3	26°	64°
32	Tmp	96	6.245	13:04:22.9	13:04:04.1	0	19s	-19	75°	65°
33	Tmp	98	6.680	13:05:18.3	13:04:55.8	0	23s	-23	79°	67°
34	Tmp	103	1.275	13:14:18.8	13:14:04.3	0	30m46s	[+600]	93°	64°
35	Tmp	104	1.834	13:15:32.1	13:15:06.7	0	30m35s	[+600]	92°	64°
36	Tmp	110	2.781	13:17:12.4	13:17:37.4	0	30m25s	[+600]	92°	63°
37	Tmp	115	3.786	13:19:03.4	13:19:54.9	0	30m52s	[+600]	92°	63°
38	Tmp	116	4.192	13:19:42.8	13:20:53.9	0	31m11s	[+600]	92°	77°
39	Tmp	119	6.172	13:23:09.7	13:23:38.4	0	31m29s	[+600]	92°	83°
40	Tmp	129	0.822	13:31:30.1	14:01:05.0	0	29m35s	[+600]	92°	88°
41	Tmp	132	1.538	13:32:43.5	14:02:03.7	0	29m20s	[+600]	92°	87°
42	Tmp	136	2.118	13:34:00.5	14:03:07.4	0	29m07s	+600	92°	88°
43	Tmp	139	2.933	13:35:44.5	14:07:04.2	0	31m20s	+600	92°	88°
44	Tmp	142	3.754	13:37:41.6	14:08:26.6	0	30m45s	+600	92°	88°
45	Tmp	147	5.242	13:40:53.7	14:15:12.8	0	34m19s	+600	92°	88°
46	Tmp	150	6.293	13:42:45.9	14:17:33.2	0	34m47s	+600	93°	88°
47	Tmp	153	7.383	13:44:42.3	14:19:20.8	0	34m39s	+600	93°	88°
48	Tmp	155	7.988	13:45:46.9	14:20:12.2	0	34m25s	+600	93°	88°
49	Tmp	157	8.696	13:46:57.0	14:21:20.3	0	34m23s	+600	93°	88°
50	Tmp	160	9.787	13:48:57.7	14:23:23.5	0	34m26s	+600	93°	88°
51	Tmp	163	0.231	13:50:40.7	14:24:03.6	0	33m23s	+600	92°	89°
52	Tmp	173	2.395	13:55:37.5	14:28:27.9	0	32m50s	+600	92°	89°

PC	Tp	Trc	DistPC	Ideal	Passagem	Pen	Erro	Pontos	NoPC	AtePC
53	Tmp	175	2.856	13:56:44.7	14:29:18.4	0	32m34s	+600	92°	89°
54	Tmp	178	3.775	13:58:40.7	14:30:54.4	0	32m14s	+600	92°	89°
55	Tmp	182	5.426	14:01:40.9	14:33:38.2	0	31m57s	+600	92°	89°
56	Tmp	184	6.008	14:02:44.9	14:34:32.5	0	31m48s	+600	92°	90°
57	Tmp	188	7.858	14:05:42.0	14:37:24.1	0	31m42s	+600	92°	90°
58	Tmp	193	0.799	14:16:02.3	14:44:11.0	0	28m09s	+600	93°	90°
59	Tmp	197	1.627	14:19:05.6	14:46:15.2	0	27m10s	+600	93°	91°
60	Tmp	200	2.207	14:20:20.6	14:47:19.8	0	26m59s	+600	93°	91°
61	Tmp	203	2.760	14:21:34.7	14:48:36.4	0	27m02s	+600	93°	91°
62	Tmp	206	3.296	14:22:45.4	14:49:30.3	0	26m45s	+600	93°	91°
63	Tmp	215	4.840	14:26:12.7	14:52:27.0	0	26m14s	+600	93°	91°
64	Tmp	216	5.448	14:27:26.1	14:53:42.0	0	26m16s	+600	93°	91°
65	Tmp	219	6.053	14:29:20.1	14:54:51.9	0	25m32s	+600	93°	92°
66	Tmp	223	6.960	14:31:21.9	14:56:23.0	0	25m01s	+600	93°	92°
67	Tmp	225	7.088	14:31:43.3	14:56:42.5	0	24m59s	+600	93°	92°
68	Tmp	229	7.855	14:33:03.9	14:57:56.2	0	24m52s	+600	93°	92°
69	Tmp	231	8.176	14:33:39.8	14:58:30.5	0	24m51s	+600	93°	92°
70	Tmp	234	8.703	14:34:28.8	14:59:14.2	0	24m45s	+600	93°	92°
71	Tmp	239	10.517	14:37:32.0	15:02:01.5	0	24m30s	+600	93°	92°
72	Tmp	240	11.100	14:38:29.4	15:02:48.0	0	24m19s	+600	93°	92°
73	Tmp	242	11.832	14:39:51.0	15:03:59.0	0	24m08s	+600	93°	92°

Num	137	Pen	0	PCZ	1	Total PP	19524	Col. Final	92°
-----	-----	-----	---	-----	---	----------	-------	------------	-----




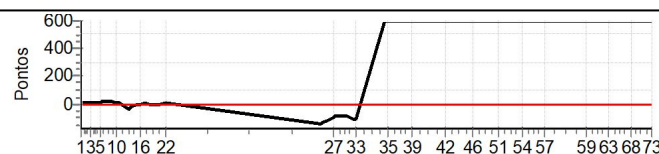


ITAIPAVA - RJ - Mitsubishi MotorSports 2024

Performance Individual

PC	Tp	Trc	DistPC	Ideal	Passagem	Pen	Erro	Pontos	NoPC	AtePC	PC	Tp	Trc	DistPC	Ideal	Passagem	Pen	Erro	Pontos	NoPC	AtePC
N u m	139	139 / Sérgio Roberto Rodrigues Sertã / Leila Ribeiro Riback																			
		Cat / NL / Largada LIGHT / 139 / 10:59:00																			
		Rio de Janeiro-RJ										ECLIPSE CROSS HPE-S S-AWC									
1	Tmp	2	0.145	11:39:17.4	11:39:20.3	0	3s	+3	49°	32°	53	Tmp	175	2.856	13:58:44.7	--:--:--	0		+600	91°	93°
2	Tmp	7	1.215	11:41:28.7	11:41:31.6	0	3s	+3	48°	54°	54	Tmp	178	3.775	14:00:40.7	--:--:--	0		+600	91°	93°
3	Tmp	9	1.650	11:42:18.3	11:42:26.5	0	8s	[+8]	68°	55°	55	Tmp	182	5.426	14:03:40.9	--:--:--	0		+600	91°	93°
4	Tmp	13	2.577	11:44:12.1	11:44:22.1	0	10s	[+10]	64°	59°	56	Tmp	184	6.008	14:04:44.9	--:--:--	0		+600	91°	93°
5	Tmp	15	3.146	11:45:18.0	11:45:30.3	0	12s	[+12]	72°	63°	57	Tmp	188	7.858	14:07:42.0	--:--:--	0		+600	91°	93°
6	Tmp	16	3.540	11:45:58.7	11:46:14.1	0	15s	[+15]	73°	66°	58	Tmp	193	0.799	14:18:02.3	--:--:--	0		+600	92°	93°
7	Tmp	19	4.155	11:47:07.3	11:47:24.6	0	17s	[+17]	75°	70°	59	Tmp	197	1.627	14:21:05.6	--:--:--	0		+600	92°	93°
8	Tmp	21	4.479	11:47:46.8	11:48:10.3	0	24s	[+24]	78°	70°	60	Tmp	200	2.207	14:22:20.6	--:--:--	0		+600	92°	93°
9	Tmp	25	5.157	11:49:08.5	11:49:26.5	0	18s	[+18]	75°	71°	61	Tmp	203	2.760	14:23:34.7	--:--:--	0		+600	92°	93°
10	Tmp	29	5.749	11:50:36.6	11:50:40.8	0	4s	+4	42°	71°	62	Tmp	206	3.296	14:24:45.4	--:--:--	0		+600	92°	93°
11	Tmp	31	6.188	11:51:38.7	11:51:42.0	0	3s	+3	35°	67°	63	Tmp	215	4.840	14:28:12.7	--:--:--	0		+600	92°	93°
12	Tmp	35	7.069	11:54:27.9	11:53:51.6	0	36s	-36	80°	71°	64	Tmp	216	5.448	14:29:26.1	--:--:--	0		+600	92°	93°
13	Tmp	37	7.643	11:55:43.5	11:55:24.0	0	20s	-20	71°	71°	65	Tmp	219	6.053	14:31:20.1	--:--:--	0		+600	92°	93°
14	Tmp	40	8.152	11:57:01.1	11:56:54.9	0	6s	-6	47°	71°	66	Tmp	223	6.960	14:33:21.9	--:--:--	0		+600	92°	93°
15	Tmp	42	8.467	11:57:40.4	11:57:34.1	0	6s	-6	51°	71°	67	Tmp	225	7.088	14:33:43.3	--:--:--	0		+600	92°	93°
16	Tmp	44	8.814	11:58:19.2	11:58:20.4	0	1s	+1	9°	71°	68	Tmp	229	7.855	14:35:03.9	--:--:--	0		+600	92°	93°
17	Tmp	46	9.509	11:59:46.2	11:59:50.2	0	4s	+4	41°	69°	69	Tmp	231	8.176	14:35:39.8	--:--:--	0		+600	92°	93°
18	Tmp	50	10.059	12:01:11.9	12:01:07.2	0	5s	-5	44°	68°	70	Tmp	234	8.703	14:36:28.8	--:--:--	0		+600	92°	93°
19	Tmp	53	10.374	12:01:49.8	12:01:47.1	0	3s	-3	33°	65°	71	Tmp	239	10.517	14:39:32.0	--:--:--	0		+600	92°	93°
20	Tmp	57	10.990	12:03:22.6	12:03:19.4	0	3s	-3	24°	63°	72	Tmp	240	11.100	14:40:29.4	--:--:--	0		+600	92°	93°
21	Tmp	59	11.410	12:04:35.6	12:04:36.8	0	1s	+1	7°	59°	73	Tmp	242	11.832	14:41:51.0	--:--:--	0		+600	92°	93°
22	Tmp	62	12.025	12:06:16.0	12:06:24.9	0	9s	[+9]	60°	60°											
23	Tmp	69	0.508	12:55:54.1	12:53:30.2	0	2m24s	-144	90°	72°											
24	Tmp	70	0.904	12:56:28.4	12:54:21.9	0	2m07s	-127	90°	73°											
25	Tmp	75	1.739	12:57:50.3	12:55:54.2	0	1m56s	-116	90°	78°											
26	Tmp	78	2.297	12:58:51.1	12:57:00.6	0	1m51s	-111	91°	78°											
27	Tmp	80	2.948	12:59:57.8	12:58:19.2	0	1m39s	-99	91°	81°											
28	Tmp	81	3.474	13:00:48.6	12:59:18.6	0	1m30s	-90	91°	81°											
29	Tmp	83	4.277	13:02:10.4	13:00:42.1	0	1m28s	-88	91°	82°											
30	Tmp	86	4.782	13:03:04.9	13:01:35.6	0	1m29s	-89	91°	82°											
31	Tmp	88	5.255	13:04:00.8	13:02:35.7	0	1m25s	-85	90°	83°											
32	Tmp	96	6.245	13:06:22.9	13:04:36.0	0	1m47s	-107	90°	86°											
33	Tmp	98	6.680	13:07:18.3	13:05:25.6	0	1m53s	-113	90°	86°											
34	Tmp	103	1.275	13:16:18.8	--:--:--	0		+600	92°	90°											
35	Tmp	104	1.834	13:17:32.1	--:--:--	0		+600	91°	91°											
36	Tmp	110	2.781	13:19:12.4	--:--:--	0		+600	91°	91°											
37	Tmp	115	3.786	13:21:03.4	--:--:--	0		+600	91°	91°											
38	Tmp	116	4.192	13:21:42.8	--:--:--	0		+600	91°	91°											
39	Tmp	119	6.172	13:25:09.7	--:--:--	0		+600	91°	91°											
40	Tmp	129	0.822	13:33:30.1	--:--:--	0		+600	91°	91°											
41	Tmp	132	1.538	13:34:43.5	--:--:--	0		+600	91°	91°											
42	Tmp	136	2.118	13:36:00.5	--:--:--	0		+600	91°	92°											
43	Tmp	139	2.933	13:37:44.5	--:--:--	0		+600	91°	92°											
44	Tmp	142	3.754	13:39:41.6	--:--:--	0		+600	91°	92°											
45	Tmp	147	5.242	13:42:53.7	--:--:--	0		+600	91°	92°											
46	Tmp	150	6.293	13:44:45.9	--:--:--	0		+600	92°	92°											
47	Tmp	153	7.383	13:46:42.3	--:--:--	0		+600	92°	92°											
48	Tmp	155	7.988	13:47:46.9	--:--:--	0		+600	92°	92°											
49	Tmp	157	8.696	13:48:57.0	--:--:--	0		+600	92°	92°											
50	Tmp	160	9.787	13:50:57.7	--:--:--	0		+600	92°	92°											
51	Tmp	163	0.231	13:52:40.7	--:--:--	0		+600	91°	92°											
52	Tmp	173	2.395	13:57:37.5	--:--:--	0		+600	91°	92°											

Num	139	Pen	0	PCZ	0	Total PP	25267	Col. Final	93°
-----	-----	-----	---	-----	---	----------	-------	------------	-----





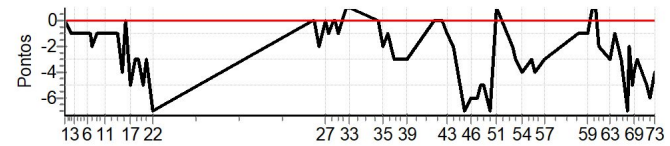
ITAIPAVA - RJ - Mitsubishi MotorSports 2024

Performance Individual

PC	Tp	Trc	DistPC	Ideal	Passagem	Pen	Erro	Pontos	NoPC	AtePC
N u m	140	140 / Fernando Ribeiro / Danielle								
		Cat / NL / Largada LIGHT / 140 / 11:00:00								
		São Paulo-SP				L200 TRITON 3.2 DIESEL MT/SAVAN				
PC	Tp	Trc	DistPC	Ideal	Passagem	Pen	Erro	Pontos	NoPC	AtePC
1	Tmp	2	0.145	11:40:17.4	11:40:17.4	0	0s	0	2°	2°
2	Tmp	7	1.215	11:42:28.7	11:42:28.1	0	1s	-1	17°	17°
3	Tmp	9	1.650	11:43:18.3	11:43:17.2	0	1s	-1	11°	20°
4	Tmp	13	2.577	11:45:12.1	11:45:11.1	0	1s	-1	11°	18°
5	Tmp	15	3.146	11:46:18.0	11:46:16.7	0	1s	-1	11°	13°
6	Tmp	16	3.540	11:46:58.7	11:46:57.9	0	1s	-1	18°	15°
7	Tmp	19	4.155	11:48:07.3	11:48:06.5	0	1s	-1	14°	15°
8	Tmp	21	4.479	11:48:46.8	11:48:45.1	0	2s	-2	29°	18°
9	Tmp	25	5.157	11:50:08.5	11:50:07.3	0	1s	-1	13°	16°
10	Tmp	29	5.749	11:51:36.6	11:51:35.6	0	1s	-1	10°	16°
11	Tmp	31	6.188	11:52:38.7	11:52:38.2	0	1s	-1	5°	17°
12	Tmp	35	7.069	11:55:27.9	11:55:27.4	0	1s	-1	14°	16°
13	Tmp	37	7.643	11:56:43.5	11:56:42.7	0	1s	-1	15°	16°
14	Tmp	40	8.152	11:58:01.1	11:57:57.6	0	4s	-4	42°	18°
15	Tmp	42	8.467	11:58:40.4	11:58:38.9	0	2s	-2	26°	21°
16	Tmp	44	8.814	11:59:19.2	11:59:19.0	0	0s	0	1°	17°
17	Tmp	46	9.509	12:00:46.2	12:00:41.4	0	5s	-5	49°	22°
18	Tmp	50	10.059	12:02:11.9	12:02:09.0	0	3s	-3	24°	21°
19	Tmp	53	10.374	12:02:49.8	12:02:46.5	0	3s	-3	32°	22°
20	Tmp	57	10.990	12:04:22.6	12:04:17.4	0	5s	-5	42°	24°
21	Tmp	59	11.410	12:05:35.6	12:05:32.8	0	3s	-3	23°	24°
22	Tmp	62	12.025	12:07:16.0	12:07:09.4	0	7s	-7	52°	25°
23	Tmp	69	0.508	12:56:54.1	12:56:54.1	0	0s	0	1°	25°
24	Tmp	70	0.904	12:57:28.4	12:57:28.2	0	0s	0	3°	24°
25	Tmp	75	1.739	12:58:50.3	12:58:48.3	0	2s	-2	41°	24°
26	Tmp	78	2.297	12:59:51.1	12:59:50.1	0	1s	-1	14°	24°
27	Tmp	80	2.948	13:00:57.8	13:00:57.5	0	0s	0	2°	24°
28	Tmp	81	3.474	13:01:48.6	13:01:48.0	0	1s	-1	17°	23°
29	Tmp	83	4.277	13:03:10.4	13:03:10.1	0	0s	0	1°	22°
30	Tmp	86	4.782	13:04:04.9	13:04:04.7	0	0s	0	3°	22°
31	Tmp	88	5.255	13:05:00.8	13:04:59.6	0	1s	-1	4°	22°
32	Tmp	96	6.245	13:07:22.9	13:07:23.9	0	1s	[+1]	8°	22°
33	Tmp	98	6.680	13:08:18.3	13:08:19.5	0	1s	[+1]	17°	22°
34	Tmp	103	1.275	13:17:18.8	13:17:19.1	0	0s	0	1°	20°
35	Tmp	104	1.834	13:18:32.1	13:18:30.3	0	2s	-2	33°	20°
36	Tmp	110	2.781	13:20:12.4	13:20:11.9	0	1s	-1	13°	20°
37	Tmp	115	3.786	13:22:03.4	13:22:00.9	0	3s	-3	45°	21°
38	Tmp	116	4.192	13:22:42.8	13:22:40.0	0	3s	-3	44°	21°
39	Tmp	119	6.172	13:26:09.7	13:26:07.2	0	3s	-3	37°	21°
40	Tmp	129	0.822	13:34:30.1	13:34:30.1	0	0s	0	3°	21°
41	Tmp	132	1.538	13:35:43.5	13:35:43.2	0	0s	0	2°	22°
42	Tmp	136	2.118	13:37:00.5	13:37:00.3	0	0s	0	1°	22°
43	Tmp	139	2.933	13:38:44.5	13:38:43.4	0	1s	-1	14°	21°
44	Tmp	142	3.754	13:40:41.6	13:40:39.6	0	2s	-2	18°	21°
45	Tmp	147	5.242	13:43:53.7	13:43:47.0	0	7s	-7	60°	23°
46	Tmp	150	6.293	13:45:45.9	13:45:40.3	0	6s	-6	59°	24°
47	Tmp	153	7.383	13:47:42.3	13:47:36.0	0	6s	-6	50°	24°
48	Tmp	155	7.988	13:48:46.9	13:48:41.9	0	5s	-5	44°	23°
49	Tmp	157	8.696	13:49:57.0	13:49:51.6	0	5s	-5	52°	23°
50	Tmp	160	9.787	13:51:57.7	13:51:50.7	0	7s	-7	51°	23°
51	Tmp	163	0.231	13:53:40.7	13:53:42.1	0	1s	[+1]	18°	25°
52	Tmp	173	2.395	13:58:37.5	13:58:35.2	0	2s	-2	26°	25°

PC	Tp	Trc	DistPC	Ideal	Passagem	Pen	Erro	Pontos	NoPC	AtePC
53	Tmp	175	2.856	13:59:44.7	13:59:42.2	0	3s	-3	39°	24°
54	Tmp	178	3.775	14:01:40.7	14:01:36.3	0	4s	-4	52°	24°
55	Tmp	182	5.426	14:04:40.9	14:04:37.8	0	3s	-3	51°	25°
56	Tmp	184	6.008	14:05:44.9	14:05:40.9	0	4s	-4	53°	27°
57	Tmp	188	7.858	14:08:42.0	14:08:39.3	0	3s	-3	42°	27°
58	Tmp	193	0.799	14:19:02.3	14:19:01.8	0	1s	-1	17°	27°
59	Tmp	197	1.627	14:22:05.6	14:22:04.8	0	1s	-1	14°	27°
60	Tmp	200	2.207	14:23:20.6	14:23:21.1	0	1s	[+1]	14°	26°
61	Tmp	203	2.760	14:24:34.7	14:24:35.2	0	1s	[+1]	14°	27°
62	Tmp	206	3.296	14:25:45.4	14:25:43.7	0	2s	-2	34°	26°
63	Tmp	215	4.840	14:29:12.7	14:29:09.7	0	3s	-3	39°	26°
64	Tmp	216	5.448	14:30:26.1	14:30:24.8	0	1s	-1	15°	26°
65	Tmp	219	6.053	14:32:20.1	14:32:17.2	0	3s	-3	30°	25°
66	Tmp	223	6.960	14:34:21.9	14:34:15.3	0	7s	-7	58°	28°
67	Tmp	225	7.088	14:34:43.3	14:34:41.0	0	2s	-2	21°	27°
68	Tmp	229	7.855	14:36:03.9	14:35:58.8	0	5s	-5	51°	29°
69	Tmp	231	8.176	14:36:39.8	14:36:35.7	0	4s	-4	49°	28°
70	Tmp	234	8.703	14:37:28.8	14:37:25.8	0	3s	-3	36°	28°
71	Tmp	239	10.517	14:40:32.0	14:40:27.1	0	5s	-5	44°	30°
72	Tmp	240	11.100	14:41:29.4	14:41:23.5	0	6s	-6	48°	29°
73	Tmp	242	11.832	14:42:51.0	14:42:47.2	0	4s	-4	36°	29°

Num	140	Pen	0	PCZ	11	Total PP	167	Col. Final	29°
-----	-----	-----	---	-----	----	----------	-----	------------	-----






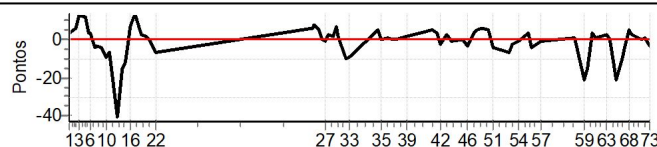
ITAIPAVA - RJ - Mitsubishi MotorSports 2024

Performance Individual

PC	Tp	Trc	DistPC	Ideal	Passagem	Pen	Erro	Pontos	NoPC	AtePC
N u m	141	141 / Alexandre de Freitas Moreira / Sandra Maria Mariano da Silva								
		Cat / NL / Largada LIGHT / 141 / 11:01:00								
		Rio de Janeiro-RJ PAJERO								
PC	Tp	Trc	DistPC	Ideal	Passagem	Pen	Erro	Pontos	NoPC	AtePC
1	Tmp	2	0.145	11:41:17.4	11:41:21.4	0	4s	+4	57°	40°
2	Tmp	7	1.215	11:43:28.7	11:43:34.5	0	6s	[+6]	62°	63°
3	Tmp	9	1.650	11:44:18.3	11:44:31.6	0	13s	[+13]	73°	67°
4	Tmp	13	2.577	11:46:12.1	11:46:24.0	0	12s	[+12]	68°	69°
5	Tmp	15	3.146	11:47:18.0	11:47:21.9	0	4s	+4	56°	64°
6	Tmp	16	3.540	11:47:58.7	11:48:02.6	0	4s	+4	55°	63°
7	Tmp	19	4.155	11:49:07.3	11:49:03.6	0	4s	-4	49°	60°
8	Tmp	21	4.479	11:49:46.8	11:49:44.2	0	3s	-3	43°	59°
9	Tmp	25	5.157	11:51:08.5	11:51:04.2	0	4s	-4	45°	58°
10	Tmp	29	5.749	11:52:36.6	11:52:27.7	0	9s	-9	63°	56°
11	Tmp	31	6.188	11:53:38.7	11:53:31.7	0	7s	-7	54°	55°
12	Tmp	35	7.069	11:56:27.9	11:55:47.2	0	41s	-41	83°	63°
13	Tmp	37	7.643	11:57:43.5	11:57:28.9	0	15s	-15	66°	64°
14	Tmp	40	8.152	11:59:01.1	11:58:49.4	0	12s	-12	61°	69°
15	Tmp	42	8.467	11:59:40.4	11:59:40.8	0	0s	0	1°	66°
16	Tmp	44	8.814	12:00:19.2	12:00:26.3	0	7s	[+7]	54°	65°
17	Tmp	46	9.509	12:01:46.2	12:02:00.3	0	14s	[+14]	68°	65°
18	Tmp	50	10.059	12:03:11.9	12:03:17.0	0	5s	+5	43°	63°
19	Tmp	53	10.374	12:03:49.8	12:03:53.1	0	3s	+3	31°	61°
20	Tmp	57	10.990	12:05:22.6	12:05:25.0	0	2s	+2	17°	57°
21	Tmp	59	11.410	12:06:35.6	12:06:35.9	0	0s	0	1°	56°
22	Tmp	62	12.025	12:08:16.0	12:08:09.2	0	7s	-7	51°	56°
23	Tmp	69	0.508	12:57:54.1	12:58:00.2	0	6s	[+6]	65°	55°
24	Tmp	70	0.904	12:58:28.4	12:58:36.1	0	8s	[+8]	66°	57°
25	Tmp	75	1.739	12:59:50.3	12:59:55.3	0	5s	+5	63°	57°
26	Tmp	78	2.297	13:00:51.1	13:00:51.5	0	0s	0	1°	55°
27	Tmp	80	2.948	13:01:57.8	13:01:57.3	0	1s	-1	14°	53°
28	Tmp	81	3.474	13:02:48.6	13:02:51.4	0	3s	+3	50°	53°
29	Tmp	83	4.277	13:04:10.4	13:04:12.8	0	2s	+2	37°	53°
30	Tmp	86	4.782	13:05:04.9	13:05:11.7	0	7s	[+7]	66°	53°
31	Tmp	88	5.255	13:06:00.8	13:06:02.7	0	2s	+2	17°	53°
32	Tmp	96	6.245	13:08:22.9	13:08:13.3	0	10s	-10	67°	53°
33	Tmp	98	6.680	13:09:18.3	13:09:09.0	0	9s	-9	65°	55°
34	Tmp	103	1.275	13:18:18.8	13:18:24.1	0	5s	+5	52°	52°
35	Tmp	104	1.834	13:19:32.1	13:19:32.3	0	0s	0	1°	50°
36	Tmp	110	2.781	13:21:12.4	13:21:13.8	0	1s	+1	12°	49°
37	Tmp	115	3.786	13:23:03.4	13:23:03.0	0	0s	0	2°	49°
38	Tmp	116	4.192	13:23:42.8	13:23:43.2	0	0s	0	2°	47°
39	Tmp	119	6.172	13:27:09.7	13:27:12.1	0	2s	+2	25°	47°
40	Tmp	129	0.822	13:35:30.1	13:35:34.7	0	5s	+5	63°	47°
41	Tmp	132	1.538	13:36:43.5	13:36:47.8	0	4s	+4	59°	47°
42	Tmp	136	2.118	13:38:00.5	13:37:58.6	0	2s	-2	41°	47°
43	Tmp	139	2.933	13:39:44.5	13:39:47.1	0	3s	+3	48°	47°
44	Tmp	142	3.754	13:41:41.6	13:41:40.8	0	1s	-1	9°	46°
45	Tmp	147	5.242	13:44:53.7	13:44:53.3	0	0s	0	1°	45°
46	Tmp	150	6.293	13:46:45.9	13:46:43.0	0	3s	-3	41°	44°
47	Tmp	153	7.383	13:48:42.3	13:48:46.4	0	4s	+4	38°	45°
48	Tmp	155	7.988	13:49:46.9	13:49:51.4	0	5s	+5	43°	46°
49	Tmp	157	8.696	13:50:57.0	13:51:03.4	0	6s	+6	60°	47°
50	Tmp	160	9.787	13:52:57.7	13:53:02.7	0	5s	+5	41°	47°
51	Tmp	163	0.231	13:54:40.7	13:54:37.1	0	4s	-4	51°	46°
52	Tmp	173	2.395	13:59:37.5	13:59:30.2	0	7s	-7	58°	48°

PC	Tp	Trc	DistPC	Ideal	Passagem	Pen	Erro	Pontos	NoPC	AtePC
53	Tmp	175	2.856	14:00:44.7	14:00:42.6	0	2s	-2	23°	48°
54	Tmp	178	3.775	14:02:40.7	14:02:39.3	0	1s	-1	18°	48°
55	Tmp	182	5.426	14:05:40.9	14:05:45.2	0	4s	+4	60°	48°
56	Tmp	184	6.008	14:06:44.9	14:06:41.0	0	4s	-4	52°	48°
57	Tmp	188	7.858	14:09:42.0	14:09:41.3	0	1s	-1	10°	47°
58	Tmp	193	0.799	14:20:02.3	14:20:03.6	0	1s	+1	16°	47°
59	Tmp	197	1.627	14:23:05.6	14:22:44.6	0	21s	-21	68°	48°
60	Tmp	200	2.207	14:24:20.6	14:24:05.5	0	15s	-15	69°	50°
61	Tmp	203	2.760	14:25:34.7	14:25:38.7	0	4s	+4	51°	50°
62	Tmp	206	3.296	14:26:45.4	14:26:46.7	0	1s	+1	11°	50°
63	Tmp	215	4.840	14:30:12.7	14:30:16.1	0	3s	+3	38°	50°
64	Tmp	216	5.448	14:31:26.1	14:31:26.5	0	0s	0	1°	50°
65	Tmp	219	6.053	14:33:20.1	14:32:59.1	0	21s	-21	69°	51°
66	Tmp	223	6.960	14:35:21.9	14:35:12.9	0	9s	-9	61°	51°
67	Tmp	225	7.088	14:35:43.3	14:35:38.6	0	5s	-5	46°	52°
68	Tmp	229	7.855	14:37:03.9	14:37:09.2	0	5s	+5	50°	52°
69	Tmp	231	8.176	14:37:39.8	14:37:43.8	0	4s	+4	48°	51°
70	Tmp	234	8.703	14:38:28.8	14:38:31.6	0	3s	+3	35°	51°
71	Tmp	239	10.517	14:41:32.0	14:41:31.7	0	0s	0	1°	52°
72	Tmp	240	11.100	14:42:29.4	14:42:30.6	0	1s	+1	12°	52°
73	Tmp	242	11.832	14:43:51.0	14:43:48.5	0	3s	-3	30°	52°

Num	141	Pen	0	PCZ	9	Total PP	321	Col. Final	52°
-----	-----	-----	---	-----	---	----------	-----	------------	-----






ITAIPAVA - RJ - Mitsubishi MotorSports 2024

Performance Individual

PC	Tp	Trc	DistPC	Ideal	Passagem	Pen	Erro	Pontos	NoPC	AtePC	PC	Tp	Trc	DistPC	Ideal	Passagem	Pen	Erro	Pontos	NoPC	AtePC										
N u m	142	142 / William Braga Leite / Fabiana Aparecidarezende																													
		Cat / NL / Largada LIGHT / 172 / 11:32:00																													
		Juiz de Fora-MG										PAJERO TR4 FLEX 2.0 4X4 MT 5P																			
1	Tmp	2	0.145	12:12:17.4	12:11:44.7	0	33s	-33	89°	93°	53	Tmp	175	2.856	14:31:44.7	14:31:13.1	0	32s	-32	74°	79°										
2	Tmp	7	1.215	12:14:28.7	12:13:56.9	0	32s	-32	87°	92°	54	Tmp	178	3.775	14:33:40.7	14:33:07.5	0	33s	-33	75°	79°										
3	Tmp	9	1.650	12:15:18.3	12:14:47.3	0	31s	-31	86°	92°	55	Tmp	182	5.426	14:36:40.9	14:36:06.6	0	34s	-34	75°	79°										
4	Tmp	13	2.577	12:17:12.1	12:16:40.2	0	32s	-32	86°	90°	56	Tmp	184	6.008	14:37:44.9	14:37:09.9	0	35s	-35	76°	79°										
5	Tmp	15	3.146	12:18:18.0	12:17:43.1	0	35s	-35	83°	88°	57	Tmp	188	7.858	14:40:42.0	14:40:07.5	0	35s	-35	76°	79°										
6	Tmp	16	3.540	12:18:58.7	12:18:25.7	0	33s	-33	84°	89°	58	Tmp	193	0.799	14:51:02.3	14:50:31.6	0	31s	-31	76°	78°										
7	Tmp	19	4.155	12:20:07.3	12:19:33.3	0	34s	-34	84°	89°	59	Tmp	197	1.627	14:54:05.6	14:53:36.4	0	29s	-29	73°	78°										
8	Tmp	21	4.479	12:20:46.8	12:20:11.6	0	35s	-35	84°	89°	60	Tmp	200	2.207	14:55:20.6	14:54:51.5	0	29s	-29	75°	78°										
9	Tmp	25	5.157	12:22:08.5	12:21:33.0	0	36s	-36	84°	87°	61	Tmp	203	2.760	14:56:34.7	14:56:03.8	0	31s	-31	76°	78°										
10	Tmp	29	5.749	12:23:36.6	12:23:00.8	0	36s	-36	85°	87°	62	Tmp	206	3.296	14:57:45.4	14:57:13.5	0	32s	-32	77°	78°										
11	Tmp	31	6.188	12:24:38.7	12:24:02.8	0	36s	-36	83°	88°	63	Tmp	215	4.840	15:01:12.7	15:00:38.2	0	35s	-35	76°	78°										
12	Tmp	35	7.069	12:27:27.9	12:26:49.8	0	38s	-38	81°	88°	64	Tmp	216	5.448	15:02:26.1	15:01:51.6	0	35s	-35	72°	78°										
13	Tmp	37	7.643	12:28:43.5	12:28:08.3	0	35s	-35	81°	88°	65	Tmp	219	6.053	15:04:20.1	15:03:46.0	0	34s	-34	74°	78°										
14	Tmp	40	8.152	12:30:01.1	12:29:24.1	0	37s	-37	79°	89°	66	Tmp	223	6.960	15:06:21.9	15:05:38.7	0	43s	-43	75°	78°										
15	Tmp	42	8.467	12:30:40.4	12:30:03.3	0	37s	-37	81°	88°	67	Tmp	225	7.088	15:06:43.3	15:06:04.2	0	39s	-39	75°	78°										
16	Tmp	44	8.814	12:31:19.2	12:30:42.2	0	37s	-37	79°	88°	68	Tmp	229	7.855	15:08:03.9	15:07:24.3	0	40s	-40	75°	78°										
17	Tmp	46	9.509	12:32:46.2	12:32:05.7	0	41s	-41	79°	88°	69	Tmp	231	8.176	15:08:39.8	15:08:01.2	0	39s	-39	74°	78°										
18	Tmp	50	10.059	12:34:11.9	12:33:30.4	0	42s	-42	78°	88°	70	Tmp	234	8.703	15:09:28.8	15:08:50.9	0	38s	-38	73°	78°										
19	Tmp	53	10.374	12:34:49.8	12:34:10.7	0	39s	-39	79°	88°	71	Tmp	239	10.517	15:12:32.0	15:11:50.9	0	41s	-41	70°	78°										
20	Tmp	57	10.990	12:36:22.6	12:35:40.7	0	42s	-42	78°	87°	72	Tmp	240	11.100	15:13:29.4	15:12:49.3	0	40s	-40	70°	78°										
21	Tmp	59	11.410	12:37:35.6	12:36:49.0	0	47s	-47	77°	87°	73	Tmp	242	11.832	15:14:51.0	15:14:12.9	0	38s	-38	69°	78°										
22	Tmp	62	12.025	12:39:16.0	12:38:32.4	0	44s	-44	74°	86°	<table border="1"> <tr> <td>Num</td><td>142</td><td>Pen</td><td>0</td><td>PCZ</td><td>0</td><td>Total PP</td><td>2646</td><td>Col. Final</td><td>78°</td> </tr> </table>											Num	142	Pen	0	PCZ	0	Total PP	2646	Col. Final	78°
Num	142	Pen	0	PCZ	0	Total PP	2646	Col. Final	78°																						
23	Tmp	69	0.508	13:28:54.1	13:28:21.5	0	33s	-33	80°	86°																					
24	Tmp	70	0.904	13:29:28.4	13:28:54.8	0	34s	-34	81°	86°																					
25	Tmp	75	1.739	13:30:50.3	13:30:14.2	0	36s	-36	84°	86°																					
26	Tmp	78	2.297	13:31:51.1	13:31:14.9	0	36s	-36	84°	85°																					
27	Tmp	80	2.948	13:32:57.8	13:32:22.8	0	35s	-35	83°	83°																					
28	Tmp	81	3.474	13:33:48.6	13:33:12.3	0	36s	-36	82°	83°																					
29	Tmp	83	4.277	13:35:10.4	13:34:33.7	0	37s	-37	82°	84°																					
30	Tmp	86	4.782	13:36:04.9	13:35:28.3	0	37s	-37	82°	84°																					
31	Tmp	88	5.255	13:37:00.8	13:36:19.1	0	42s	-42	84°	86°																					
32	Tmp	96	6.245	13:39:22.9	13:38:44.6	0	38s	-38	83°	85°																					
33	Tmp	98	6.680	13:40:18.3	13:39:39.1	0	39s	-39	83°	84°																					
34	Tmp	103	1.275	13:49:18.8	13:47:58.7	0	1m20s	-80	79°	84°																					
35	Tmp	104	1.834	13:50:32.1	13:50:04.9	0	27s	-27	73°	84°																					
36	Tmp	110	2.781	13:52:12.4	13:51:42.7	0	30s	-30	71°	84°																					
37	Tmp	115	3.786	13:54:03.4	13:53:32.8	0	31s	-31	75°	84°																					
38	Tmp	116	4.192	13:54:42.8	13:54:11.6	0	31s	-31	75°	83°																					
39	Tmp	119	6.172	13:58:09.7	13:57:36.8	0	33s	-33	74°	82°																					
40	Tmp	129	0.822	14:06:30.1	14:05:57.1	0	33s	-33	79°	80°																					
41	Tmp	132	1.538	14:07:43.5	14:07:09.4	0	34s	-34	80°	80°																					
42	Tmp	136	2.118	14:09:00.5	14:08:26.7	0	34s	-34	79°	80°																					
43	Tmp	139	2.933	14:10:44.5	14:10:08.9	0	36s	-36	79°	80°																					
44	Tmp	142	3.754	14:12:41.6	14:12:03.1	0	39s	-39	79°	80°																					
45	Tmp	147	5.242	14:15:53.7	14:15:18.7	0	35s	-35	78°	80°																					
46	Tmp	150	6.293	14:17:45.9	14:17:23.3	0	23s	-23	74°	79°																					
47	Tmp	153	7.383	14:19:42.3	14:19:04.2	0	38s	-38	75°	79°																					
48	Tmp	155	7.988	14:20:46.9	14:20:07.9	0	39s	-39	76°	79°																					
49	Tmp	157	8.696	14:21:57.0	14:21:18.2	0	39s	-39	77°	79°																					
50	Tmp	160	9.787	14:23:57.7	14:23:19.0	0	39s	-39	77°	79°																					
51	Tmp	163	0.231	14:25:40.7	14:25:07.0	0	34s	-34	70°	80°																					
52	Tmp	173	2.395	14:30:37.5	14:30:04.3	0	33s	-33	73°	80°																					




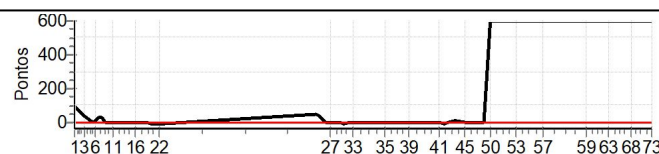


ITAIPAVA - RJ - Mitsubishi MotorSports 2024

Performance Individual

PC	Tp	Trc	DistPC	Ideal	Passagem	Pen	Erro	Pontos	NoPC	AtePC	PC	Tp	Trc	DistPC	Ideal	Passagem	Pen	Erro	Pontos	NoPC	AtePC	
N	143	143 / Matheus Almeida Barrozo / Elizabeth Teixeira Ferreira																				
u		Cat / NL / Largada LIGHT / 143 / 11:03:00																				
m	85°	Nova Friburgo-RJ PAJERO TR4 FLEX 2.0 4X4 MT 5P																				
PC	Tp	Trc	DistPC	Ideal	Passagem	Pen	Erro	Pontos	NoPC	AtePC	PC	Tp	Trc	DistPC	Ideal	Passagem	Pen	Erro	Pontos	NoPC	AtePC	
1	Tmp	2	0.145	11:43:17.4	11:44:46.3	0	1m29s	+89	93°	69°	53	Tmp	175	2.856	14:02:44.7	14:52:07.8	0	49m23s	[+600]	90°	59°	
2	Tmp	7	1.215	11:45:28.7	11:46:22.8	0	54s	+54	93°	91°	54	Tmp	178	3.775	14:04:40.7	14:53:55.1	0	49m14s	[+600]	90°	59°	
3	Tmp	9	1.650	11:46:18.3	11:46:56.6	0	38s	+38	89°	91°	55	Tmp	182	5.426	14:07:40.9	14:56:38.1	0	48m57s	[+600]	90°	63°	
4	Tmp	13	2.577	11:48:12.1	11:48:17.5	0	5s	+5	52°	87°	56	Tmp	184	6.008	14:08:44.9	14:57:33.9	0	48m49s	[+600]	90°	72°	
5	Tmp	15	3.146	11:49:18.0	11:49:15.7	0	2s	-2	35°	85°	57	Tmp	188	7.858	14:11:42.0	15:00:55.4	0	49m13s	[+600]	90°	77°	
6	Tmp	16	3.540	11:49:58.7	11:50:03.7	0	5s	+5	60°	81°	58	Tmp	193	0.799	14:22:02.3	15:10:22.4	0	48m20s	+600	91°	80°	
7	Tmp	19	4.155	11:51:07.3	11:51:29.6	0	22s	+22	78°	79°	59	Tmp	197	1.627	14:25:05.6	15:13:13.7	0	48m08s	+600	91°	81°	
8	Tmp	21	4.479	11:51:46.8	11:52:06.6	0	20s	+20	75°	79°	60	Tmp	200	2.207	14:26:20.6	15:14:28.5	0	48m08s	+600	91°	82°	
9	Tmp	25	5.157	11:53:08.5	11:53:07.1	0	1s	-1	12°	77°	61	Tmp	203	2.760	14:27:34.7	15:15:58.7	0	48m24s	+600	91°	82°	
10	Tmp	29	5.749	11:54:36.6	11:54:31.9	0	5s	-5	53°	77°	62	Tmp	206	3.296	14:28:45.4	15:17:04.5	0	48m19s	+600	91°	82°	
11	Tmp	31	6.188	11:55:38.7	11:55:36.5	0	2s	-2	23°	73°	63	Tmp	215	4.840	14:32:12.7	15:21:22.8	0	49m10s	+600	91°	84°	
12	Tmp	35	7.069	11:58:27.9	11:58:26.0	0	2s	-2	30°	68°	64	Tmp	216	5.448	14:33:26.1	15:22:42.1	0	49m16s	+600	91°	84°	
13	Tmp	37	7.643	11:59:43.5	11:59:41.1	0	2s	-2	26°	67°	65	Tmp	219	6.053	14:35:20.1	15:24:29.3	0	49m09s	+600	91°	84°	
14	Tmp	40	8.152	12:01:01.1	12:01:00.0	0	1s	-1	12°	63°	66	Tmp	223	6.960	14:37:21.9	15:26:42.9	0	49m21s	+600	91°	84°	
15	Tmp	42	8.467	12:01:40.4	12:01:39.2	0	1s	-1	8°	61°	67	Tmp	225	7.088	14:37:43.3	15:27:00.7	0	49m17s	+600	91°	84°	
16	Tmp	44	8.814	12:02:19.2	12:02:18.7	0	1s	-1	8°	58°	68	Tmp	229	7.855	14:39:03.9	15:28:28.2	0	49m24s	+600	91°	84°	
17	Tmp	46	9.509	12:03:46.2	12:03:42.4	0	4s	-4	40°	56°	69	Tmp	231	8.176	14:39:39.8	15:29:06.0	0	49m26s	+600	91°	85°	
18	Tmp	50	10.059	12:05:11.9	12:05:10.2	0	2s	-2	17°	54°	70	Tmp	234	8.703	14:40:28.8	15:29:53.8	0	49m25s	+600	91°	85°	
19	Tmp	53	10.374	12:05:49.8	12:05:44.0	0	6s	-6	49°	52°	71	Tmp	239	10.517	14:43:32.0	15:32:52.3	0	49m20s	+600	91°	85°	
20	Tmp	57	10.990	12:07:22.6	12:07:10.3	0	12s	-12	63°	54°	72	Tmp	240	11.100	14:44:29.4	15:33:48.2	0	49m19s	+600	91°	85°	
21	Tmp	59	11.410	12:08:35.6	12:08:21.8	0	14s	-14	67°	49°	73	Tmp	242	11.832	14:45:51.0	15:35:04.3	0	49m13s	+600	91°	85°	
22	Tmp	62	12.025	12:10:16.0	12:10:05.4	0	11s	-11	66°	51°												
23	Tmp	69	0.508	12:59:54.1	13:00:40.7	0	47s	+47	84°	59°												
24	Tmp	70	0.904	13:00:28.4	13:01:05.5	0	37s	+37	83°	66°												
25	Tmp	75	1.739	13:01:50.3	13:02:02.6	0	12s	+12	72°	67°												
26	Tmp	78	2.297	13:02:51.1	13:02:50.1	0	1s	-1	13°	64°												
27	Tmp	80	2.948	13:03:57.8	13:03:49.3	0	9s	-9	68°	64°												
28	Tmp	81	3.474	13:04:48.6	13:04:41.1	0	8s	-8	69°	64°												
29	Tmp	83	4.277	13:06:10.4	13:06:03.4	0	7s	-7	64°	63°												
30	Tmp	86	4.782	13:07:04.9	13:06:58.3	0	7s	-7	65°	62°												
31	Tmp	88	5.255	13:08:00.8	13:07:48.1	0	13s	-13	69°	60°												
32	Tmp	96	6.245	13:10:22.9	13:10:17.4	0	6s	-6	56°	60°												
33	Tmp	98	6.680	13:11:18.3	13:11:12.9	0	5s	-5	60°	59°												
34	Tmp	103	1.275	13:20:18.8	13:20:17.1	0	2s	-2	32°	58°												
35	Tmp	104	1.834	13:21:32.1	13:21:26.0	0	6s	-6	58°	56°												
36	Tmp	110	2.781	13:23:12.4	13:23:07.3	0	5s	-5	55°	55°												
37	Tmp	115	3.786	13:25:03.4	13:25:03.5	0	0s	0	1°	55°												
38	Tmp	116	4.192	13:25:42.8	13:25:43.2	0	0s	0	1°	52°												
39	Tmp	119	6.172	13:29:09.7	13:29:09.4	0	0s	0	1°	52°												
40	Tmp	129	0.822	13:37:30.1	13:37:21.1	0	9s	-9	72°	53°												
41	Tmp	132	1.538	13:38:43.5	13:38:35.2	0	8s	-8	69°	52°												
42	Tmp	136	2.118	13:40:00.5	13:39:50.6	0	10s	-10	72°	53°												
43	Tmp	139	2.933	13:41:44.5	13:41:43.7	0	1s	-1	13°	53°												
44	Tmp	142	3.754	13:43:41.6	13:43:42.9	0	1s	+1	8°	53°												
45	Tmp	147	5.242	13:46:53.7	13:46:52.9	0	1s	-1	13°	51°												
46	Tmp	150	6.293	13:48:45.9	13:48:45.0	0	1s	-1	8°	50°												
47	Tmp	153	7.383	13:50:42.3	13:50:39.6	0	3s	-3	29°	50°												
48	Tmp	155	7.988	13:51:46.9	13:51:45.7	0	1s	-1	8°	50°												
49	Tmp	157	8.696	13:52:57.0	13:52:54.4	0	3s	-3	35°	50°												
50	Tmp	160	9.787	13:54:57.7	14:44:36.5	0	49m39s	[+600]	91°	54°												
51	Tmp	163	0.231	13:56:40.7	14:45:51.2	0	49m11s	[+600]	90°	53°												
52	Tmp	173	2.395	14:01:37.5	14:50:48.1	0	49m11s	[+600]	90°	56°												

Num	143	Pen	0	PCZ	3	Total PP	10102	Col. Final	85°
-----	-----	-----	---	-----	---	----------	-------	------------	-----





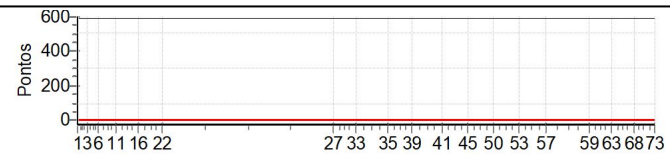
ITAIPAVA - RJ - Mitsubishi MotorSports 2024

Performance Individual

PC	Tp	Trc	DistPC	Ideal	Passagem	Pen	Erro	Pontos	NoPC	AtePC
N u m	144	144 / Guilherme Fuchs / Maria Valentina								
		Cat / NL / Largada		LIGHT / 144 / 11:04:00						
		Niterói-RJ			L200 TRITON SPORT HPE SERTOES					
PC	Tp	Trc	DistPC	Ideal	Passagem	Pen	Erro	Pontos	NoPC	AtePC
1	Tmp	2	0.145	11:44:17.4	12:14:20.8	0	30m03s	[+600]	94°	70°
2	Tmp	7	1.215	11:46:28.7	12:16:09.6	0	29m41s	[+600]	94°	94°
3	Tmp	9	1.650	11:47:18.3	12:17:02.7	0	29m44s	[+600]	94°	94°
4	Tmp	13	2.577	11:49:12.1	12:18:38.2	0	29m26s	[+600]	94°	94°
5	Tmp	15	3.146	11:50:18.0	12:19:40.4	0	29m22s	[+600]	94°	94°
6	Tmp	16	3.540	11:50:58.7	12:20:15.8	0	29m17s	[+600]	94°	94°
7	Tmp	19	4.155	11:52:07.3	12:21:13.9	0	29m07s	[+600]	94°	94°
8	Tmp	21	4.479	11:52:46.8	12:21:50.9	0	29m04s	[+600]	94°	94°
9	Tmp	25	5.157	11:54:08.5	12:22:57.4	0	28m49s	+600	94°	94°
10	Tmp	29	5.749	11:55:36.6	12:24:03.7	0	28m27s	+600	94°	94°
11	Tmp	31	6.188	11:56:38.7	12:24:57.5	0	28m19s	+600	94°	94°
12	Tmp	35	7.069	11:59:27.9	12:27:18.9	0	27m51s	+600	94°	94°
13	Tmp	37	7.643	12:00:43.5	12:28:24.6	0	27m41s	+600	94°	94°
14	Tmp	40	8.152	12:02:01.1	12:29:42.1	0	27m41s	+600	94°	94°
15	Tmp	42	8.467	12:02:40.4	12:30:16.5	0	27m36s	+600	94°	94°
16	Tmp	44	8.814	12:03:19.2	12:30:54.1	0	27m35s	+600	94°	94°
17	Tmp	46	9.509	12:04:46.2	12:32:12.4	0	27m26s	+600	94°	94°
18	Tmp	50	10.059	12:06:11.9	12:33:33.7	0	27m22s	+600	94°	94°
19	Tmp	53	10.374	12:06:49.8	12:34:13.4	0	27m24s	+600	94°	94°
20	Tmp	57	10.990	12:08:22.6	12:35:43.2	0	27m21s	+600	94°	94°
21	Tmp	59	11.410	12:09:35.6	12:36:51.3	0	27m16s	+600	94°	94°
22	Tmp	62	12.025	12:11:16.0	12:38:35.6	0	27m20s	+600	94°	94°
23	Tmp	69	0.508	13:00:54.1	13:28:23.9	0	27m30s	+600	94°	94°
24	Tmp	70	0.904	13:01:28.4	13:29:02.2	0	27m34s	+600	94°	94°
25	Tmp	75	1.739	13:02:50.3	13:30:24.1	0	27m34s	+600	94°	94°
26	Tmp	78	2.297	13:03:51.1	13:31:20.5	0	27m29s	+600	94°	94°
27	Tmp	80	2.948	13:04:57.8	13:32:28.1	0	27m30s	+600	94°	94°
28	Tmp	81	3.474	13:05:48.6	13:33:20.2	0	27m32s	+600	94°	94°
29	Tmp	83	4.277	13:07:10.4	13:34:38.0	0	27m28s	+600	94°	94°
30	Tmp	86	4.782	13:08:04.9	13:35:31.8	0	27m27s	+600	94°	94°
31	Tmp	88	5.255	13:09:00.8	13:36:24.4	0	27m24s	+600	94°	94°
32	Tmp	96	6.245	13:11:22.9	13:38:46.7	0	27m24s	+600	94°	94°
33	Tmp	98	6.680	13:12:18.3	13:39:43.4	0	27m25s	+600	94°	94°
34	Tmp	103	1.275	13:21:18.8	13:51:25.7	0	30m07s	+600	91°	94°
35	Tmp	104	1.834	13:22:32.1	13:52:45.6	0	30m14s	+600	90°	94°
36	Tmp	110	2.781	13:24:12.4	13:54:41.4	0	30m29s	+600	90°	94°
37	Tmp	115	3.786	13:26:03.4	13:56:18.7	0	30m15s	+600	90°	94°
38	Tmp	116	4.192	13:26:42.8	13:56:54.5	0	30m12s	+600	90°	94°
39	Tmp	119	6.172	13:30:09.7	14:00:22.6	0	30m13s	+600	90°	94°
40	Tmp	129	0.822	13:38:30.1	14:08:51.1	0	30m21s	+600	90°	94°
41	Tmp	132	1.538	13:39:43.5	14:09:48.1	0	30m05s	+600	90°	94°
42	Tmp	136	2.118	13:41:00.5	14:10:52.6	0	29m52s	+600	90°	94°
43	Tmp	139	2.933	13:42:44.5	14:12:35.0	0	29m51s	+600	90°	94°
44	Tmp	142	3.754	13:44:41.6	14:14:28.3	0	29m47s	+600	90°	94°
45	Tmp	147	5.242	13:47:53.7	14:17:52.2	0	29m59s	+600	90°	94°
46	Tmp	150	6.293	13:49:45.9	14:19:39.0	0	29m53s	+600	91°	94°
47	Tmp	153	7.383	13:51:42.3	14:21:36.5	0	29m54s	+600	91°	94°
48	Tmp	155	7.988	13:52:46.9	14:22:29.7	0	29m43s	+600	91°	94°
49	Tmp	157	8.696	13:53:57.0	14:23:47.2	0	29m50s	+600	91°	94°
50	Tmp	160	9.787	13:55:57.7	14:26:02.4	0	30m05s	+600	90°	94°
51	Tmp	163	0.231	13:57:40.7	14:26:51.3	0	29m11s	+600	89°	94°
52	Tmp	173	2.395	14:02:37.5	14:32:30.6	0	29m53s	+600	89°	94°

PC	Tp	Trc	DistPC	Ideal	Passagem	Pen	Erro	Pontos	NoPC	AtePC
53	Tmp	175	2.856	14:03:44.7	14:34:22.5	0	30m38s	+600	89°	94°
54	Tmp	178	3.775	14:05:40.7	14:36:06.0	0	30m25s	+600	89°	94°
55	Tmp	182	5.426	14:08:40.9	14:38:31.0	0	29m50s	+600	89°	94°
56	Tmp	184	6.008	14:09:44.9	14:39:54.4	0	30m10s	+600	89°	94°
57	Tmp	188	7.858	14:12:42.0	14:43:35.1	0	30m53s	+600	89°	94°
58	Tmp	193	0.799	14:23:02.3	14:54:05.3	0	31m03s	+600	90°	94°
59	Tmp	197	1.627	14:26:05.6	14:56:02.7	0	29m57s	+600	90°	94°
60	Tmp	200	2.207	14:27:20.6	14:57:14.6	0	29m54s	+600	90°	94°
61	Tmp	203	2.760	14:28:34.7	14:58:30.2	0	29m56s	+600	90°	94°
62	Tmp	206	3.296	14:29:45.4	14:59:44.2	0	29m59s	+600	90°	94°
63	Tmp	215	4.840	14:33:12.7	15:03:09.5	0	29m57s	+600	90°	94°
64	Tmp	216	5.448	14:34:26.1	15:04:33.2	0	30m07s	+600	90°	94°
65	Tmp	219	6.053	14:36:20.1	15:06:05.6	0	29m46s	+600	90°	94°
66	Tmp	223	6.960	14:38:21.9	15:08:07.2	0	29m45s	+600	90°	94°
67	Tmp	225	7.088	14:38:43.3	15:08:29.5	0	29m46s	+600	90°	94°
68	Tmp	229	7.855	14:40:03.9	15:09:59.4	0	29m56s	+600	90°	94°
69	Tmp	231	8.176	14:40:39.8	15:10:41.2	0	30m01s	+600	90°	94°
70	Tmp	234	8.703	14:41:28.8	15:11:33.5	0	30m05s	+600	90°	94°
71	Tmp	239	10.517	14:44:32.0	15:14:40.5	0	30m09s	+600	90°	94°
72	Tmp	240	11.100	14:45:29.4	15:15:36.1	0	30m07s	+600	90°	94°
73	Tmp	242	11.832	14:46:51.0	15:16:51.3	0	30m00s	+600	90°	94°

Num	144	Pen	0	PCZ	0	Total PP	39000	Col. Final	NC
-----	-----	-----	---	-----	---	----------	-------	------------	----





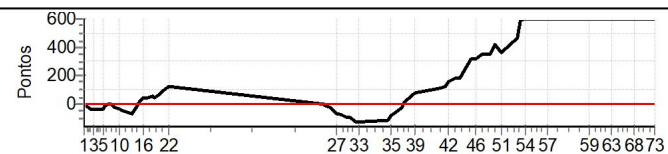
ITAIPAVA - RJ - Mitsubishi MotorSports 2024

Performance Individual

PC	Tp	Trc	DistPC	Ideal	Passagem	Pen	Erro	Pontos	NoPC	AtePC
N u m	145	145 / Francisco Emanuel Borges dos Santos / Laiza Duarte Lima								
		Cat / NL / Largada LIGHT / 145 / 11:05:00								
		Rio de Janeiro-RJ L200 TRITON SPORT 4X4								
PC	Tp	Trc	DistPC	Ideal	Passagem	Pen	Erro	Pontos	NoPC	AtePC
1	Tmp	2	0.145	11:45:17.4	11:45:23.4	0	6s	+6	69°	51°
2	Tmp	7	1.215	11:47:28.7	11:47:01.2	0	28s	-28	85°	86°
3	Tmp	9	1.650	11:48:18.3	11:47:42.5	0	36s	-36	87°	87°
4	Tmp	13	2.577	11:50:12.1	11:49:39.3	0	33s	-33	88°	86°
5	Tmp	15	3.146	11:51:18.0	11:50:51.0	0	27s	-27	80°	87°
6	Tmp	16	3.540	11:51:58.7	11:51:47.7	0	11s	-11	70°	86°
7	Tmp	19	4.155	11:53:07.3	11:53:04.7	0	3s	-3	42°	83°
8	Tmp	21	4.479	11:53:46.8	11:53:43.9	0	3s	-3	42°	78°
9	Tmp	25	5.157	11:55:08.5	11:54:48.2	0	20s	-20	77°	78°
10	Tmp	29	5.749	11:56:36.6	11:56:06.0	0	31s	-31	82°	79°
11	Tmp	31	6.188	11:57:38.7	11:56:53.8	0	45s	-45	86°	84°
12	Tmp	35	7.069	12:00:27.9	11:59:19.1	0	1m09s	-69	92°	84°
13	Tmp	37	7.643	12:01:43.5	12:01:08.0	0	36s	-36	82°	84°
14	Tmp	40	8.152	12:03:01.1	12:03:30.1	0	29s	+29	74°	84°
15	Tmp	42	8.467	12:03:40.4	12:04:12.3	0	32s	+32	78°	83°
16	Tmp	44	8.814	12:04:19.2	12:05:00.5	0	41s	+41	82°	81°
17	Tmp	46	9.509	12:05:46.2	12:06:33.2	0	47s	+47	81°	80°
18	Tmp	50	10.059	12:07:11.9	12:08:07.2	0	55s	+55	82°	81°
19	Tmp	53	10.374	12:07:49.8	12:08:40.2	0	50s	+50	80°	81°
20	Tmp	57	10.990	12:09:22.6	12:10:35.5	0	1m13s	+73	88°	81°
21	Tmp	59	11.410	12:10:35.6	12:12:06.4	0	1m31s	+91	89°	80°
22	Tmp	62	12.025	12:12:16.0	12:14:18.3	0	2m02s	+122	89°	81°
23	Tmp	69	0.508	13:01:54.1	13:01:58.3	0	4s	+4	59°	79°
24	Tmp	70	0.904	13:02:28.4	13:02:23.4	0	5s	-5	62°	79°
25	Tmp	75	1.739	13:03:50.3	13:03:25.0	0	25s	-25	78°	79°
26	Tmp	78	2.297	13:04:51.1	13:04:09.3	0	42s	-42	85°	79°
27	Tmp	80	2.948	13:05:57.8	13:04:55.9	0	1m02s	-62	88°	80°
28	Tmp	81	3.474	13:06:48.6	13:05:38.4	0	1m10s	-70	90°	80°
29	Tmp	83	4.277	13:08:10.4	13:06:56.4	0	1m14s	-74	90°	80°
30	Tmp	86	4.782	13:09:04.9	13:07:40.2	0	1m25s	-85	90°	81°
31	Tmp	88	5.255	13:10:00.8	13:08:26.6	0	1m34s	-94	91°	81°
32	Tmp	96	6.245	13:12:22.9	13:10:21.7	0	2m01s	-121	91°	83°
33	Tmp	98	6.680	13:13:18.3	13:11:15.5	0	2m03s	-123	91°	85°
34	Tmp	103	1.275	13:22:18.8	13:20:26.1	0	1m53s	-113	83°	85°
35	Tmp	104	1.834	13:23:32.1	13:22:15.8	0	1m16s	-76	80°	85°
36	Tmp	110	2.781	13:25:12.4	13:24:19.8	0	53s	-53	80°	85°
37	Tmp	115	3.786	13:27:03.4	13:26:46.0	0	17s	-17	68°	85°
38	Tmp	116	4.192	13:27:42.8	13:27:51.0	0	8s	+8	60°	85°
39	Tmp	119	6.172	13:31:09.7	13:32:33.5	0	1m24s	+84	82°	84°
40	Tmp	129	0.822	13:39:30.1	13:41:24.5	0	1m54s	+114	84°	81°
41	Tmp	132	1.538	13:40:43.5	13:42:45.7	0	2m02s	+122	84°	81°
42	Tmp	136	2.118	13:42:00.5	13:44:38.5	0	2m38s	+158	85°	81°
43	Tmp	139	2.933	13:43:44.5	13:46:49.3	0	3m05s	+185	86°	81°
44	Tmp	142	3.754	13:45:41.6	13:48:47.9	0	3m06s	+186	87°	83°
45	Tmp	147	5.242	13:48:53.7	13:54:07.1	0	5m13s	+313	88°	83°
46	Tmp	150	6.293	13:50:45.9	13:56:07.3	0	5m21s	+321	88°	83°
47	Tmp	153	7.383	13:52:42.3	13:58:34.5	0	5m52s	+352	88°	83°
48	Tmp	155	7.988	13:53:46.9	13:59:37.7	0	5m51s	+351	88°	84°
49	Tmp	157	8.696	13:54:57.0	14:00:53.3	0	5m56s	+356	88°	84°
50	Tmp	160	9.787	13:56:57.7	14:03:56.7	0	6m59s	+419	87°	85°
51	Tmp	163	0.231	13:58:40.7	14:04:43.9	0	6m03s	+363	86°	85°
52	Tmp	173	2.395	14:03:37.5	14:11:18.2	0	7m41s	+461	87°	85°

PC	Tp	Trc	DistPC	Ideal	Passagem	Pen	Erro	Pontos	NoPC	AtePC
53	Tmp	175	2.856	14:04:44.7	14:14:36.9	0	9m52s	+592	88°	85°
54	Tmp	178	3.775	14:06:40.7	14:16:38.4	0	9m58s	+598	88°	85°
55	Tmp	182	5.426	14:09:40.9	14:20:28.9	0	10m48s	[+600]	88°	85°
56	Tmp	184	6.008	14:10:44.9	14:21:25.4	0	10m41s	[+600]	88°	86°
57	Tmp	188	7.858	14:13:42.0	14:25:04.2	0	11m22s	[+600]	88°	86°
58	Tmp	193	0.799	14:24:02.3	14:34:21.0	0	10m19s	[+600]	89°	86°
59	Tmp	197	1.627	14:27:05.6	14:37:23.9	0	10m18s	[+600]	89°	86°
60	Tmp	200	2.207	14:28:20.6	14:38:54.7	0	10m34s	[+600]	89°	86°
61	Tmp	203	2.760	14:29:34.7	14:40:15.5	0	10m41s	[+600]	89°	86°
62	Tmp	206	3.296	14:30:45.4	14:41:34.2	0	10m49s	[+600]	89°	87°
63	Tmp	215	4.840	14:34:12.7	14:45:38.4	0	11m26s	+600	89°	88°
64	Tmp	216	5.448	14:35:26.1	14:47:01.6	0	11m36s	+600	89°	88°
65	Tmp	219	6.053	14:37:20.1	14:48:49.4	0	11m29s	+600	89°	88°
66	Tmp	223	6.960	14:39:21.9	14:50:59.1	0	11m37s	+600	89°	88°
67	Tmp	225	7.088	14:39:43.3	14:51:26.2	0	11m43s	+600	89°	88°
68	Tmp	229	7.855	14:41:03.9	14:53:09.0	0	12m05s	+600	89°	88°
69	Tmp	231	8.176	14:41:39.8	14:54:01.2	0	12m21s	+600	89°	88°
70	Tmp	234	8.703	14:42:28.8	14:55:04.1	0	12m35s	+600	89°	88°
71	Tmp	239	10.517	14:45:32.0	15:00:21.2	0	14m49s	+600	89°	87°
72	Tmp	240	11.100	14:46:29.4	15:01:44.2	0	15m15s	+600	89°	88°
73	Tmp	242	11.832	14:47:51.0	15:03:53.7	0	16m03s	+600	89°	88°

Num	145	Pen	0	PCZ	0	Total PP	13435	Col. Final	88°
-----	-----	-----	---	-----	---	----------	-------	------------	-----



LOURIVAL ROLDAN
Diretor de Prova

MARCOS AURÉLIO PERDIGÃO
Comissário Desportivo CBA

