




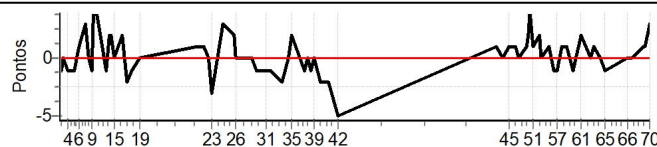
MOSSORO - RN - Mitsubishi MotorSports 2024

Performance Individual

PC	Tp	Trc	DistPC	Ideal	Passagem	Pen	Erro	Pontos	NoPC	AtePC
N u m	51	51 / Silvia Brito Theorga / Luiz Ribeiro E Silva Neto								
		Cat / NL / Largada		LIGHT / 51 / 09:21:00						
		Fortaleza-CE				PAJERO 4X4 FLEX 3.5				
PC	Tp	Trc	DistPC	Ideal	Passagem	Pen	Erro	Pontos	NoPC	AtePC
1	Tmp	4	1.335	09:33:01.0	09:33:00.9	0	0s	0	7°	7°
2	Tmp	5	1.588	09:33:25.2	09:33:23.8	0	1s	-1	16°	6°
3	Tmp	6	2.017	09:34:01.2	09:34:01.1	0	0s	0	6°	4°
4	Tmp	7	3.077	09:35:28.0	09:35:26.6	0	1s	-1	9°	2°
5	Tmp	12	4.082	09:37:15.5	09:37:14.6	0	1s	-1	6°	3°
6	Tmp	15	5.004	09:39:01.5	09:39:02.6	0	1s	+1	18°	4°
7	Tmp	18	6.012	09:40:47.1	09:40:50.4	0	3s	[+3]	21°	3°
8	Tmp	20	6.440	09:41:36.5	09:41:36.1	0	0s	0	7°	2°
9	Tmp	22	6.984	09:42:42.9	09:42:42.3	0	1s	-1	14°	2°
10	Tmp	22	7.185	09:43:03.0	09:43:07.3	0	4s	[+4]	27°	3°
11	Tmp	24	7.806	09:44:19.1	09:44:23.2	0	4s	[+4]	24°	3°
12	Tmp	28	8.977	09:47:11.8	09:47:11.2	0	1s	-1	10°	3°
13	Tmp	31	9.494	09:48:06.7	09:48:08.8	0	2s	[+2]	18°	3°
14	Tmp	33	9.811	09:48:44.1	09:48:45.9	0	2s	+2	17°	3°
15	Tmp	36	10.343	09:49:44.1	09:49:43.7	0	0s	0	5°	3°
16	Tmp	40	11.587	09:51:58.1	09:52:00.0	0	2s	+2	21°	3°
17	Tmp	41	12.458	09:53:20.6	09:53:19.0	0	2s	-2	15°	3°
18	Tmp	42	13.305	09:54:57.1	09:54:56.0	0	1s	-1	11°	3°
19	Tmp	44	14.630	09:57:20.0	09:57:20.0	0	0s	0	4°	3°
20	Tmp	49	0.508	10:15:08.2	10:15:09.3	0	1s	+1	9°	2°
21	Tmp	50	1.535	10:16:54.6	10:16:55.9	0	1s	+1	9°	2°
22	Tmp	53	2.544	10:18:28.6	10:18:29.0	0	0s	0	7°	2°
23	Tmp	55	2.928	10:19:14.5	10:19:11.1	0	3s	-3	18°	2°
24	Tmp	59	4.719	10:22:40.6	10:22:44.0	0	3s	[+3]	25°	3°
25	Tmp	62	6.887	10:26:12.1	10:26:14.3	0	2s	+2	14°	3°
26	Tmp	63	7.356	10:26:54.5	10:26:54.9	0	0s	0	4°	2°
27	Tmp	68	8.534	10:29:38.0	10:29:37.6	0	0s	0	5°	2°
28	Tmp	69	8.834	10:30:06.0	10:30:06.2	0	0s	0	6°	2°
29	Tmp	71	9.761	10:31:36.5	10:31:36.1	0	0s	0	4°	2°
30	Tmp	74	10.594	10:33:13.3	10:33:12.7	0	1s	-1	9°	2°
31	Tmp	82	12.068	10:35:53.3	10:35:52.5	0	1s	-1	8°	2°
32	Tmp	84	13.099	10:37:26.6	10:37:25.8	0	1s	-1	15°	2°
33	Tmp	88	15.390	10:41:03.0	10:41:00.6	0	2s	-2	7°	1°
34	Tmp	93	16.326	10:43:07.7	10:43:07.8	0	0s	0	3°	1°
35	Tmp	94	16.903	10:43:56.9	10:43:59.3	0	2s	+2	22°	1°
36	Tmp	99	0.457	10:47:45.4	10:47:44.7	0	1s	-1	15°	1°
37	Tmp	100	0.921	10:48:31.0	10:48:31.0	0	0s	0	7°	1°
38	Tmp	100	1.866	10:49:52.0	10:49:50.8	0	1s	-1	16°	2°
39	Tmp	102	2.300	10:50:39.7	10:50:40.1	0	0s	0	7°	1°
40	Tmp	105	3.646	10:52:47.7	10:52:45.3	0	2s	-2	26°	2°
41	Tmp	107	5.097	10:55:11.6	10:55:09.2	0	2s	-2	22°	2°
42	Tmp	111	7.104	10:58:04.8	10:57:59.6	0	5s	-5	19°	3°
43	Tmp	120	0.302	11:46:14.3	11:46:14.9	0	1s	+1	15°	3°
44	Tmp	121	1.646	11:48:31.4	11:48:31.2	0	0s	0	11°	3°
45	Tmp	122	2.683	11:50:24.6	11:50:25.3	0	1s	+1	14°	3°
46	Tmp	123	3.762	11:52:18.8	11:52:19.8	0	1s	+1	19°	3°
47	Tmp	124	4.427	11:53:20.2	11:53:20.6	0	0s	0	10°	3°
48	Tmp	128	5.877	11:55:40.2	11:55:41.3	0	1s	+1	17°	3°
49	Tmp	129	6.339	11:56:21.3	11:56:23.7	0	2s	+2	17°	3°
50	Tmp	130	6.546	11:56:41.5	11:56:45.1	0	4s	[+4]	13°	3°
51	Tmp	134	7.221	11:57:53.8	11:57:54.6	0	1s	+1	19°	3°
52	Tmp	138	8.001	11:59:23.5	11:59:25.9	0	2s	+2	24°	3°

PC	Tp	Trc	DistPC	Ideal	Passagem	Pen	Erro	Pontos	NoPC	AtePC
53	Tmp	139	8.299	11:59:51.6	11:59:52.0	0	0s	0	5°	3°
54	Tmp	144	9.446	12:02:21.5	12:02:22.7	0	1s	+1	14°	3°
55	Tmp	148	10.527	12:04:07.1	12:04:06.3	0	1s	-1	13°	3°
56	Tmp	148	10.758	12:04:26.9	12:04:26.1	0	1s	-1	17°	3°
57	Tmp	150	11.184	12:05:05.0	12:05:04.3	0	1s	-1	17°	3°
58	Tmp	154	12.017	12:06:24.2	12:06:24.7	0	1s	+1	16°	3°
59	Tmp	157	12.836	12:07:58.8	12:08:00.0	0	1s	+1	18°	3°
60	Tmp	159	13.649	12:09:38.4	12:09:37.7	0	1s	-1	21°	3°
61	Tmp	165	15.167	12:12:18.7	12:12:21.1	0	2s	+2	26°	3°
62	Tmp	169	0.249	12:15:21.4	12:15:21.0	0	0s	0	8°	3°
63	Tmp	170	0.938	12:16:20.5	12:16:21.2	0	1s	+1	20°	3°
64	Tmp	170	2.390	12:18:16.6	12:18:16.9	0	0s	0	9°	2°
65	Tmp	172	3.342	12:19:35.2	12:19:34.3	0	1s	-1	22°	3°
66	Tmp	175	0.162	12:26:18.6	12:26:19.0	0	0s	0	5°	2°
67	Tmp	176	1.161	12:27:48.9	12:27:48.7	0	0s	0	12°	2°
68	Tmp	179	2.935	12:31:28.5	12:31:29.8	0	1s	+1	12°	2°
69	Tmp	180	3.273	12:31:56.4	12:31:57.8	0	1s	+1	13°	2°
70	Tmp	182	4.304	12:33:19.5	12:33:22.6	0	3s	[+3]	25°	2°

Num	51	Pen	0	PCZ	20	Total PP	60	Col. Final	2°
-----	----	-----	---	-----	----	----------	----	------------	----






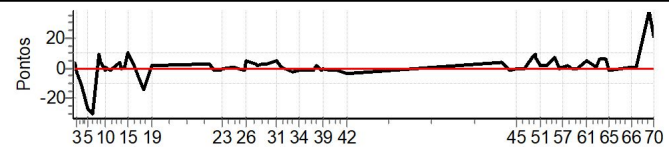
MOSSORO - RN - Mitsubishi MotorSports 2024

Performance Individual

PC	Tp	Trc	DistPC	Ideal	Passagem	Pen	Erro	Pontos	NoPC	AtePC
N u m	52	52 / Silvio Theorga Filho / Antônio Pinheiro da Silva Neto								
		Cat / NL / Largada		LIGHT / 52 / 09:22:00						
		Fortaleza-CE				PAJERO TR4 FLEX 2.0 4X4 AT				
PC	Tp	Trc	DistPC	Ideal	Passagem	Pen	Erro	Pontos	NoPC	AtePC
1	Tmp	4	1.335	09:34:01.0	09:34:04.6	0	4s	+4	28°	20°
2	Tmp	5	1.588	09:34:25.2	09:34:28.5	0	3s	+3	23°	23°
3	Tmp	6	2.017	09:35:01.2	09:34:58.5	0	3s	-3	25°	25°
4	Tmp	7	3.077	09:36:28.0	09:36:16.7	0	11s	-11	35°	31°
5	Tmp	12	4.082	09:38:15.5	09:37:47.8	0	28s	-28	41°	36°
6	Tmp	15	5.004	09:40:01.5	09:39:30.3	0	31s	-31	45°	36°
7	Tmp	18	6.012	09:41:47.1	09:41:55.9	0	9s	[+9]	37°	35°
8	Tmp	20	6.440	09:42:36.5	09:42:40.4	0	4s	+4	30°	34°
9	Tmp	22	6.984	09:43:42.9	09:43:41.6	0	1s	-1	13°	32°
10	Tmp	22	7.185	09:44:03.0	09:44:04.3	0	1s	+1	11°	32°
11	Tmp	24	7.806	09:45:19.1	09:45:18.4	0	1s	-1	13°	31°
12	Tmp	28	8.977	09:48:11.8	09:48:16.1	0	4s	+4	25°	31°
13	Tmp	31	9.494	09:49:06.7	09:49:07.1	0	0s	0	4°	31°
14	Tmp	33	9.811	09:49:44.1	09:49:45.3	0	1s	+1	12°	28°
15	Tmp	36	10.343	09:50:44.1	09:50:55.4	0	11s	[+11]	29°	27°
16	Tmp	40	11.587	09:52:58.1	09:52:59.9	0	2s	+2	20°	27°
17	Tmp	41	12.458	09:54:20.6	09:54:13.2	0	7s	-7	31°	26°
18	Tmp	42	13.305	09:55:57.1	09:55:42.4	0	15s	-15	38°	27°
19	Tmp	44	14.630	09:58:20.0	09:58:21.9	0	2s	+2	18°	27°
20	Tmp	49	0.508	10:16:08.2	10:16:11.2	0	3s	+3	18°	27°
21	Tmp	50	1.535	10:17:54.6	10:17:53.9	0	1s	-1	8°	27°
22	Tmp	53	2.544	10:19:28.6	10:19:27.3	0	1s	-1	14°	25°
23	Tmp	55	2.928	10:20:14.5	10:20:14.9	0	0s	0	4°	25°
24	Tmp	59	4.719	10:23:40.6	10:23:41.9	0	1s	+1	12°	24°
25	Tmp	62	6.887	10:27:12.1	10:27:10.4	0	2s	-2	13°	24°
26	Tmp	63	7.356	10:27:54.5	10:27:59.5	0	5s	+5	25°	24°
27	Tmp	68	8.534	10:30:38.0	10:30:40.9	0	3s	+3	25°	24°
28	Tmp	69	8.834	10:31:06.0	10:31:08.0	0	2s	+2	17°	24°
29	Tmp	71	9.761	10:32:36.5	10:32:39.4	0	3s	+3	15°	24°
30	Tmp	74	10.594	10:34:13.3	10:34:16.4	0	3s	+3	21°	24°
31	Tmp	82	12.068	10:36:53.3	10:36:58.1	0	5s	+5	23°	24°
32	Tmp	84	13.099	10:38:26.6	10:38:28.0	0	1s	+1	14°	24°
33	Tmp	88	15.390	10:42:03.0	10:41:59.8	0	3s	-3	14°	23°
34	Tmp	93	16.326	10:44:07.7	10:44:05.3	0	2s	-2	14°	23°
35	Tmp	94	16.903	10:44:56.9	10:44:56.0	0	1s	-1	16°	22°
36	Tmp	99	0.457	10:48:45.4	10:48:44.6	0	1s	-1	14°	22°
37	Tmp	100	0.921	10:49:31.0	10:49:32.8	0	2s	+2	22°	22°
38	Tmp	100	1.866	10:50:52.0	10:50:51.3	0	1s	-1	15°	21°
39	Tmp	102	2.300	10:51:39.7	10:51:40.0	0	0s	0	6°	21°
40	Tmp	105	3.646	10:53:47.7	10:53:47.0	0	1s	-1	16°	20°
41	Tmp	107	5.097	10:56:11.6	10:56:10.0	0	2s	-2	21°	22°
42	Tmp	111	7.104	10:59:04.8	10:59:00.7	0	4s	-4	15°	23°
43	Tmp	120	0.302	11:47:14.3	11:47:18.7	0	4s	+4	25°	24°
44	Tmp	121	1.646	11:49:31.4	11:49:30.0	0	1s	-1	19°	23°
45	Tmp	122	2.683	11:51:24.6	11:51:24.2	0	0s	0	6°	23°
46	Tmp	123	3.762	11:53:18.8	11:53:19.2	0	0s	0	8°	22°
47	Tmp	124	4.427	11:54:20.2	11:54:20.5	0	0s	0	9°	21°
48	Tmp	128	5.877	11:56:40.2	11:56:47.1	0	7s	[+7]	40°	21°
49	Tmp	129	6.339	11:57:21.3	11:57:29.8	0	9s	[+9]	40°	21°
50	Tmp	130	6.546	11:57:41.5	11:57:48.2	0	7s	+7	29°	20°
51	Tmp	134	7.221	11:58:53.8	11:58:56.2	0	2s	+2	24°	22°
52	Tmp	138	8.001	12:00:23.5	12:00:25.5	0	2s	+2	23°	22°

PC	Tp	Trc	DistPC	Ideal	Passagem	Pen	Erro	Pontos	NoPC	AtePC
53	Tmp	139	8.299	12:00:51.6	12:00:53.5	0	2s	+2	23°	20°
54	Tmp	144	9.446	12:03:21.5	12:03:28.7	0	7s	+7	31°	21°
55	Tmp	148	10.527	12:05:07.1	12:05:07.4	0	0s	0	5°	21°
56	Tmp	148	10.758	12:05:26.9	12:05:27.9	0	1s	+1	16°	21°
57	Tmp	150	11.184	12:06:05.0	12:06:06.1	0	1s	+1	16°	21°
58	Tmp	154	12.017	12:07:24.2	12:07:26.6	0	2s	+2	22°	21°
59	Tmp	157	12.836	12:08:58.8	12:08:58.9	0	0s	0	6°	20°
60	Tmp	159	13.649	12:10:38.4	12:10:38.5	0	0s	0	11°	19°
61	Tmp	165	15.167	12:13:18.7	12:13:24.0	0	5s	+5	33°	21°
62	Tmp	169	0.249	12:16:21.4	12:16:22.0	0	1s	+1	20°	20°
63	Tmp	170	0.938	12:17:20.5	12:17:26.6	0	6s	+6	37°	20°
64	Tmp	170	2.390	12:19:16.6	12:19:22.7	0	6s	+6	38°	20°
65	Tmp	172	3.342	12:20:35.2	12:20:32.9	0	2s	-2	30°	20°
66	Tmp	175	0.162	12:27:18.6	12:27:19.5	0	1s	+1	20°	20°
67	Tmp	176	1.161	12:28:48.9	12:28:50.3	0	1s	+1	26°	20°
68	Tmp	179	2.935	12:32:28.5	12:33:01.7	0	33s	[+33]	41°	20°
69	Tmp	180	3.273	12:32:56.4	12:33:35.7	0	39s	[+39]	42°	20°
70	Tmp	182	4.304	12:34:19.5	12:34:41.4	0	22s	[+22]	42°	20°

Num	52	Pen	0	PCZ	9	Total PP	216	Col. Final	20°
-----	----	-----	---	-----	---	----------	-----	------------	-----






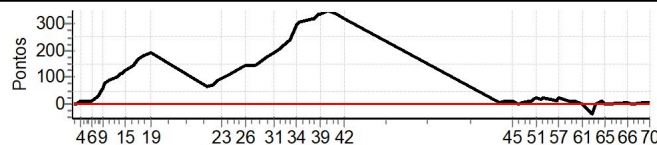
MOSSORO - RN - Mitsubishi MotorSports 2024

Performance Individual

PC	Tp	Trc	DistPC	Ideal	Passagem	Pen	Erro	Pontos	NoPC	AtePC
N u m	53	53 / Cassio Fernandes Rosado / Alana do Nascimento Duarte								
		Cat / NL / Largada		LIGHT / 53 / 09:23:00						
		Mossoró-RN				PAJERO SPORT HPE-S 2.4 DI-D 4X4				
PC	Tp	Trc	DistPC	Ideal	Passagem	Pen	Erro	Pontos	NoPC	AtePC
1	Tmp	4	1.335	09:35:01.0	09:35:03.4	0	2s	+2	22°	15°
2	Tmp	5	1.588	09:35:25.2	09:35:26.6	0	1s	+1	15°	11°
3	Tmp	6	2.017	09:36:01.2	09:36:02.6	0	1s	+1	17°	11°
4	Tmp	7	3.077	09:37:28.0	09:37:38.0	0	10s	+10	34°	11°
5	Tmp	12	4.082	09:39:15.5	09:39:25.8	0	10s	+10	31°	23°
6	Tmp	15	5.004	09:41:01.5	09:41:13.5	0	12s	+12	35°	24°
7	Tmp	18	6.012	09:42:47.1	09:43:14.3	0	27s	+27	43°	27°
8	Tmp	20	6.440	09:43:36.5	09:44:16.5	0	40s	+40	47°	32°
9	Tmp	22	6.984	09:44:42.9	09:45:43.3	0	1m00s	+60	51°	35°
10	Tmp	22	7.185	09:45:03.0	09:46:19.3	0	1m16s	+76	53°	39°
11	Tmp	24	7.806	09:46:19.1	09:47:49.4	0	1m30s	+90	52°	39°
12	Tmp	28	8.977	09:49:11.8	09:50:54.7	0	1m43s	+103	53°	44°
13	Tmp	31	9.494	09:50:06.7	09:51:57.9	0	1m51s	+111	53°	45°
14	Tmp	33	9.811	09:50:44.1	09:52:34.9	0	1m51s	+111	53°	47°
15	Tmp	36	10.343	09:51:44.1	09:53:52.3	0	2m08s	+128	54°	47°
16	Tmp	40	11.587	09:53:58.1	09:56:22.5	0	2m24s	+144	57°	47°
17	Tmp	41	12.458	09:55:20.6	09:58:10.7	0	2m50s	+170	57°	48°
18	Tmp	42	13.305	09:56:57.1	09:59:55.5	0	2m58s	+178	57°	50°
19	Tmp	44	14.630	09:59:20.0	10:02:30.0	0	3m10s	+190	57°	51°
20	Tmp	49	0.508	10:17:08.2	10:18:15.6	0	1m07s	+67	46°	50°
21	Tmp	50	1.535	10:18:54.6	10:20:05.9	0	1m11s	+71	46°	50°
22	Tmp	53	2.544	10:20:28.6	10:21:59.5	0	1m31s	+91	47°	50°
23	Tmp	55	2.928	10:21:14.5	10:22:50.7	0	1m36s	+96	48°	50°
24	Tmp	59	4.719	10:24:40.6	10:26:32.8	0	1m52s	+112	52°	50°
25	Tmp	62	6.887	10:28:12.1	10:30:29.0	0	2m17s	+137	53°	50°
26	Tmp	63	7.356	10:28:54.5	10:31:15.3	0	2m21s	+141	52°	51°
27	Tmp	68	8.534	10:31:38.0	10:33:58.9	0	2m21s	+141	52°	51°
28	Tmp	69	8.834	10:32:06.0	10:34:27.7	0	2m22s	+142	53°	51°
29	Tmp	71	9.761	10:33:36.5	10:36:14.4	0	2m38s	+158	53°	52°
30	Tmp	74	10.594	10:35:13.3	10:38:08.3	0	2m55s	+175	54°	53°
31	Tmp	82	12.068	10:37:53.3	10:41:05.8	0	3m13s	+193	54°	54°
32	Tmp	84	13.099	10:39:26.6	10:42:47.4	0	3m21s	+201	54°	54°
33	Tmp	88	15.390	10:43:03.0	10:47:01.0	0	3m58s	+238	55°	55°
34	Tmp	93	16.326	10:45:07.7	10:50:03.0	0	4m55s	+295	54°	55°
35	Tmp	94	16.903	10:45:56.9	10:51:00.5	0	5m04s	+304	54°	55°
36	Tmp	99	0.457	10:49:45.4	10:55:03.9	0	5m19s	[+319]	56°	55°
37	Tmp	100	0.921	10:50:31.0	10:55:49.9	0	5m19s	[+319]	56°	55°
38	Tmp	100	1.866	10:51:52.0	10:57:27.0	0	5m35s	[+335]	56°	56°
39	Tmp	102	2.300	10:52:39.7	10:58:12.8	0	5m33s	[+333]	56°	55°
40	Tmp	105	3.646	10:54:47.7	11:00:34.9	0	5m47s	[+347]	56°	55°
41	Tmp	107	5.097	10:57:11.6	11:02:45.6	0	5m34s	[+334]	56°	55°
42	Tmp	111	7.104	11:00:04.8	11:05:19.6	0	5m15s	[+315]	56°	55°
43	Tmp	120	0.302	11:48:14.3	11:48:21.6	0	7s	+7	31°	55°
44	Tmp	121	1.646	11:50:31.4	11:50:43.3	0	12s	+12	37°	55°
45	Tmp	122	2.683	11:52:24.6	11:52:34.0	0	9s	+9	36°	55°
46	Tmp	123	3.762	11:54:18.8	11:54:20.0	0	1s	+1	18°	55°
47	Tmp	124	4.427	11:55:20.2	11:55:26.0	0	6s	+6	37°	55°
48	Tmp	128	5.877	11:57:40.2	11:57:52.6	0	12s	+12	44°	54°
49	Tmp	129	6.339	11:58:21.3	11:58:33.3	0	12s	+12	43°	54°
50	Tmp	130	6.546	11:58:41.5	11:58:58.2	0	17s	+17	41°	53°
51	Tmp	134	7.221	11:59:53.8	12:00:15.7	0	22s	+22	43°	52°
52	Tmp	138	8.001	12:01:23.5	12:01:38.2	0	15s	+15	42°	52°

PC	Tp	Trc	DistPC	Ideal	Passagem	Pen	Erro	Pontos	NoPC	AtePC
53	Tmp	139	8.299	12:01:51.6	12:02:12.7	0	21s	+21	42°	52°
54	Tmp	144	9.446	12:04:21.5	12:04:38.5	0	17s	+17	39°	52°
55	Tmp	148	10.527	12:06:07.1	12:06:21.5	0	14s	+14	39°	51°
56	Tmp	148	10.758	12:06:26.9	12:06:43.0	0	16s	+16	38°	51°
57	Tmp	150	11.184	12:07:05.0	12:07:28.3	0	23s	+23	41°	51°
58	Tmp	154	12.017	12:08:24.2	12:08:41.3	0	17s	+17	41°	51°
59	Tmp	157	12.836	12:09:58.8	12:10:13.2	0	14s	+14	42°	51°
60	Tmp	159	13.649	12:11:38.4	12:11:47.8	0	9s	+9	40°	51°
61	Tmp	165	15.167	12:14:18.7	12:14:18.7	0	0s	0	7°	51°
62	Tmp	169	0.249	12:17:21.4	12:16:45.8	0	36s	-36	46°	51°
63	Tmp	170	0.938	12:18:20.5	12:18:22.9	0	2s	+2	29°	51°
64	Tmp	170	2.390	12:20:16.6	12:20:26.5	0	10s	+10	42°	51°
65	Tmp	172	3.342	12:21:35.2	12:21:36.2	0	1s	+1	21°	51°
66	Tmp	175	0.162	12:28:18.6	12:28:23.6	0	5s	+5	34°	51°
67	Tmp	176	1.161	12:29:48.9	12:29:50.3	0	1s	+1	25°	51°
68	Tmp	179	2.935	12:33:28.5	12:33:33.3	0	5s	+5	23°	51°
69	Tmp	180	3.273	12:33:56.4	12:34:03.3	0	7s	+7	35°	51°
70	Tmp	182	4.304	12:35:19.5	12:35:26.3	0	7s	+7	35°	51°

Num	53	Pen	0	PCZ	1	Total PP	4344	Col. Final	51°
-----	----	-----	---	-----	---	----------	------	------------	-----






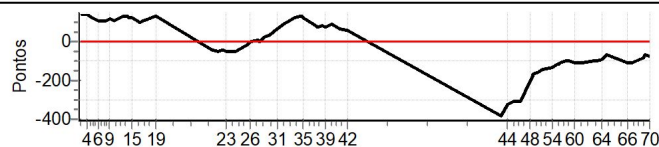
MOSSORO - RN - Mitsubishi MotorSports 2024

Performance Individual

PC	Tp	Trc	DistPC	Ideal	Passagem	Pen	Erro	Pontos	NoPC	AtePC
N u m	54	54 / Edson Machado Ribeiro / Ana Paula Xavier dos Santos								
		Cat / NL / Largada		LIGHT / 54 / 09:24:00						
		Natal-RN				PAJERO 4X4 HPE 3.2L D A/T S				
PC	Tp	Trc	DistPC	Ideal	Passagem	Pen	Erro	Pontos	NoPC	AtePC
1	Tmp	4	1.335	09:36:01.0	09:38:32.0	0	2m31s	[+151]	61°	40°
2	Tmp	5	1.588	09:36:25.2	09:38:56.6	0	2m31s	[+151]	61°	60°
3	Tmp	6	2.017	09:37:01.2	09:39:25.1	0	2m24s	[+144]	61°	61°
4	Tmp	7	3.077	09:38:28.0	09:40:47.3	0	2m19s	[+139]	61°	61°
5	Tmp	12	4.082	09:40:15.5	09:42:20.4	0	2m05s	+125	60°	61°
6	Tmp	15	5.004	09:42:01.5	09:43:47.6	0	1m46s	+106	58°	61°
7	Tmp	18	6.012	09:43:47.1	09:45:40.4	0	1m53s	+113	58°	61°
8	Tmp	20	6.440	09:44:36.5	09:46:26.9	0	1m50s	+110	58°	60°
9	Tmp	22	6.984	09:45:42.9	09:47:37.3	0	1m54s	+114	59°	60°
10	Tmp	22	7.185	09:46:03.0	09:48:02.0	0	1m59s	+119	59°	60°
11	Tmp	24	7.806	09:47:19.1	09:49:08.0	0	1m49s	+109	55°	59°
12	Tmp	28	8.977	09:50:11.8	09:52:23.6	0	2m12s	[+132]	56°	59°
13	Tmp	31	9.494	09:51:06.7	09:53:20.1	0	2m13s	[+133]	55°	59°
14	Tmp	33	9.811	09:51:44.1	09:53:51.2	0	2m07s	+127	55°	59°
15	Tmp	36	10.343	09:52:44.1	09:54:52.0	0	2m08s	+128	53°	57°
16	Tmp	40	11.587	09:54:58.1	09:56:37.7	0	1m40s	+100	53°	56°
17	Tmp	41	12.458	09:56:20.6	09:58:13.6	0	1m53s	+113	54°	57°
18	Tmp	42	13.305	09:57:57.1	09:59:57.3	0	2m00s	+120	54°	57°
19	Tmp	44	14.630	10:00:20.0	10:02:33.2	0	2m13s	[+133]	54°	57°
20	Tmp	49	0.508	10:18:08.2	10:17:30.0	0	38s	-38	40°	56°
21	Tmp	50	1.535	10:19:54.6	10:19:06.4	0	48s	-48	42°	56°
22	Tmp	53	2.544	10:21:28.6	10:20:47.5	0	41s	-41	42°	56°
23	Tmp	55	2.928	10:22:14.5	10:21:26.9	0	48s	-48	42°	56°
24	Tmp	59	4.719	10:25:40.6	10:24:51.8	0	49s	-49	43°	55°
25	Tmp	62	6.887	10:29:12.1	10:28:58.0	0	14s	-14	34°	53°
26	Tmp	63	7.356	10:29:54.5	10:29:53.8	0	1s	-1	9°	53°
27	Tmp	68	8.534	10:32:38.0	10:32:45.3	0	7s	+7	31°	53°
28	Tmp	69	8.834	10:33:06.0	10:33:09.3	0	3s	+3	24°	53°
29	Tmp	71	9.761	10:34:36.5	10:35:02.5	0	26s	+26	42°	53°
30	Tmp	74	10.594	10:36:13.3	10:36:48.7	0	35s	+35	43°	52°
31	Tmp	82	12.068	10:38:53.3	10:40:03.5	0	1m10s	+70	48°	53°
32	Tmp	84	13.099	10:40:26.6	10:41:58.5	0	1m32s	+92	50°	53°
33	Tmp	88	15.390	10:44:03.0	10:46:12.1	0	2m09s	+129	50°	53°
34	Tmp	93	16.326	10:46:07.7	10:48:19.9	0	2m12s	+132	49°	53°
35	Tmp	94	16.903	10:46:56.9	10:49:04.6	0	2m08s	+128	50°	53°
36	Tmp	99	0.457	10:50:45.4	10:52:05.8	0	1m20s	+80	47°	52°
37	Tmp	100	0.921	10:51:31.0	10:52:42.8	0	1m12s	+72	47°	51°
38	Tmp	100	1.866	10:52:52.0	10:54:13.0	0	1m21s	+81	48°	50°
39	Tmp	102	2.300	10:53:39.7	10:54:54.6	0	1m15s	+75	48°	50°
40	Tmp	105	3.646	10:55:47.7	10:57:18.7	0	1m31s	+91	48°	50°
41	Tmp	107	5.097	10:58:11.6	10:59:20.9	0	1m09s	+69	45°	50°
42	Tmp	111	7.104	11:01:04.8	11:02:04.1	0	59s	+59	45°	50°
43	Tmp	120	0.302	11:49:14.3	11:42:48.6	0	6m26s	-386	59°	52°
44	Tmp	121	1.646	11:51:31.4	11:46:05.7	0	5m26s	-326	59°	52°
45	Tmp	122	2.683	11:53:24.6	11:48:10.6	0	5m14s	-314	58°	52°
46	Tmp	123	3.762	11:55:18.8	11:50:10.1	0	5m09s	-309	58°	54°
47	Tmp	124	4.427	11:56:20.2	11:51:46.2	0	4m34s	-274	58°	54°
48	Tmp	128	5.877	11:58:40.2	11:55:11.3	0	3m29s	-209	58°	55°
49	Tmp	129	6.339	11:59:21.3	11:56:21.4	0	3m00s	-180	57°	56°
50	Tmp	130	6.546	11:59:41.5	11:56:53.5	0	2m48s	-168	56°	56°
51	Tmp	134	7.221	12:00:53.8	11:58:18.3	0	2m36s	-156	56°	56°
52	Tmp	138	8.001	12:02:23.5	11:59:57.6	0	2m26s	-146	56°	56°

PC	Tp	Trc	DistPC	Ideal	Passagem	Pen	Erro	Pontos	NoPC	AtePC
53	Tmp	139	8.299	12:02:51.6	12:00:31.3	0	2m20s	-140	56°	55°
54	Tmp	144	9.446	12:05:21.5	12:03:09.7	0	2m12s	-132	56°	55°
55	Tmp	148	10.527	12:07:07.1	12:05:10.3	0	1m57s	-117	54°	54°
56	Tmp	148	10.758	12:07:26.9	12:05:31.6	0	1m55s	-115	54°	54°
57	Tmp	150	11.184	12:08:05.0	12:06:13.8	0	1m51s	-111	54°	55°
58	Tmp	154	12.017	12:09:24.2	12:07:43.7	0	1m41s	-101	53°	55°
59	Tmp	157	12.836	12:10:58.8	12:09:14.9	0	1m44s	-104	54°	55°
60	Tmp	159	13.649	12:12:38.4	12:10:52.8	0	1m46s	-106	54°	55°
61	Tmp	165	15.167	12:15:18.7	12:13:29.3	0	1m49s	-109	54°	55°
62	Tmp	169	0.249	12:18:21.4	12:16:43.1	0	1m38s	-98	54°	55°
63	Tmp	170	0.938	12:19:20.5	12:17:36.6	0	1m44s	-104	54°	55°
64	Tmp	170	2.390	12:21:16.6	12:19:40.4	0	1m36s	-96	54°	55°
65	Tmp	172	3.342	12:22:35.2	12:21:25.5	0	1m10s	-70	54°	55°
66	Tmp	175	0.162	12:29:18.6	12:27:30.5	0	1m48s	-108	53°	54°
67	Tmp	176	1.161	12:30:48.9	12:28:55.6	0	1m53s	-113	52°	54°
68	Tmp	179	2.935	12:34:28.5	12:33:07.8	0	1m21s	-81	50°	54°
69	Tmp	180	3.273	12:34:56.4	12:33:45.7	0	1m11s	-71	50°	54°
70	Tmp	182	4.304	12:36:19.5	12:35:07.3	0	1m12s	-72	50°	54°

Num	54	Pen	0	PCZ	0	Total PP	7088	Col. Final	54°
-----	----	-----	---	-----	---	----------	------	------------	-----






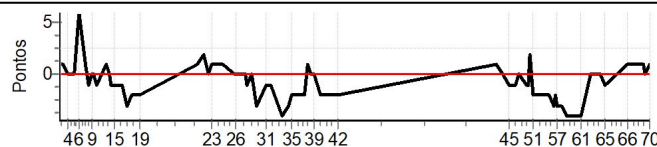
MOSSORO - RN - Mitsubishi MotorSports 2024

Performance Individual

PC	Tp	Trc	DistPC	Ideal	Passagem	Pen	Erro	Pontos	NoPC	AtePC
N u m	55	55 / Ibsen Leite de Souza / Ibsen Leite de Souza Júnior								
		Cat / NL / Largada		LIGHT / 55 / 09:25:00						
		Fortaleza-CE				L200 TRITON SPORT HPE-S 2.4 D 4X				
PC	Tp	Trc	DistPC	Ideal	Passagem	Pen	Erro	Pontos	NoPC	AtePC
1	Tmp	4	1.335	09:37:01.0	09:37:02.4	0	1s	[+1]	14 °	11 °
2	Tmp	5	1.588	09:37:25.2	09:37:26.6	0	1s	[+1]	14 °	8 °
3	Tmp	6	2.017	09:38:01.2	09:38:02.5	0	1s	[+1]	16 °	10 °
4	Tmp	7	3.077	09:39:28.0	09:39:27.8	0	0s	0	4 °	4 °
5	Tmp	12	4.082	09:41:15.5	09:41:15.4	0	0s	0	4 °	2 °
6	Tmp	15	5.004	09:43:01.5	09:43:07.3	0	6s	[+6]	29 °	5 °
7	Tmp	18	6.012	09:44:47.1	09:44:47.6	0	1s	[+1]	13 °	4 °
8	Tmp	20	6.440	09:45:36.5	09:45:36.0	0	1s	-1	18 °	3 °
9	Tmp	22	6.984	09:46:42.9	09:46:42.5	0	0s	0	6 °	3 °
10	Tmp	22	7.185	09:47:03.0	09:47:03.4	0	0s	0	3 °	2 °
11	Tmp	24	7.806	09:48:19.1	09:48:18.6	0	1s	-1	12 °	2 °
12	Tmp	28	8.977	09:51:11.8	09:51:13.1	0	1s	+1	9 °	2 °
13	Tmp	31	9.494	09:52:06.7	09:52:06.4	0	0s	0	3 °	1 °
14	Tmp	33	9.811	09:52:44.1	09:52:42.7	0	1s	-1	11 °	2 °
15	Tmp	36	10.343	09:53:44.1	09:53:42.8	0	1s	-1	10 °	1 °
16	Tmp	40	11.587	09:55:58.1	09:55:56.7	0	1s	-1	11 °	1 °
17	Tmp	41	12.458	09:57:20.6	09:57:17.7	0	3s	-3	20 °	2 °
18	Tmp	42	13.305	09:58:57.1	09:58:54.7	0	2s	-2	18 °	2 °
19	Tmp	44	14.630	10:01:20.0	10:01:17.7	0	2s	-2	17 °	2 °
20	Tmp	49	0.508	10:19:08.2	10:19:09.3	0	1s	+1	8 °	1 °
21	Tmp	50	1.535	10:20:54.6	10:20:56.9	0	2s	[+2]	11 °	1 °
22	Tmp	53	2.544	10:22:28.6	10:22:28.9	0	0s	0	6 °	1 °
23	Tmp	55	2.928	10:23:14.5	10:23:15.7	0	1s	+1	8 °	1 °
24	Tmp	59	4.719	10:26:40.6	10:26:41.2	0	1s	+1	11 °	1 °
25	Tmp	62	6.887	10:30:12.1	10:30:12.5	0	0s	0	5 °	1 °
26	Tmp	63	7.356	10:30:54.5	10:30:54.9	0	0s	0	3 °	1 °
27	Tmp	68	8.534	10:33:38.0	10:33:37.9	0	0s	0	4 °	1 °
28	Tmp	69	8.834	10:34:06.0	10:34:05.4	0	1s	-1	11 °	1 °
29	Tmp	71	9.761	10:35:36.5	10:35:36.1	0	0s	0	3 °	1 °
30	Tmp	74	10.594	10:37:13.3	10:37:10.6	0	3s	-3	20 °	1 °
31	Tmp	82	12.068	10:39:53.3	10:39:52.7	0	1s	-1	7 °	1 °
32	Tmp	84	13.099	10:41:26.6	10:41:25.6	0	1s	-1	13 °	1 °
33	Tmp	88	15.390	10:45:03.0	10:44:58.9	0	4s	-4	16 °	2 °
34	Tmp	93	16.326	10:47:07.7	10:47:04.4	0	3s	-3	18 °	2 °
35	Tmp	94	16.903	10:47:56.9	10:47:54.6	0	2s	-2	21 °	3 °
36	Tmp	99	0.457	10:51:45.4	10:51:43.3	0	2s	-2	20 °	4 °
37	Tmp	100	0.921	10:52:31.0	10:52:31.9	0	1s	+1	20 °	4 °
38	Tmp	100	1.866	10:53:52.0	10:53:52.3	0	0s	0	10 °	4 °
39	Tmp	102	2.300	10:54:39.7	10:54:39.8	0	0s	0	5 °	4 °
40	Tmp	105	3.646	10:56:47.7	10:56:46.0	0	2s	-2	25 °	4 °
41	Tmp	107	5.097	10:59:11.6	10:59:10.1	0	2s	-2	20 °	4 °
42	Tmp	111	7.104	11:02:04.8	11:02:02.9	0	2s	-2	11 °	4 °
43	Tmp	120	0.302	11:50:14.3	11:50:15.6	0	1s	+1	14 °	4 °
44	Tmp	121	1.646	11:52:31.4	11:52:31.2	0	0s	0	10 °	4 °
45	Tmp	122	2.683	11:54:24.6	11:54:24.0	0	1s	-1	13 °	4 °
46	Tmp	123	3.762	11:56:18.8	11:56:18.3	0	1s	-1	17 °	4 °
47	Tmp	124	4.427	11:57:20.2	11:57:19.8	0	0s	0	8 °	4 °
48	Tmp	128	5.877	11:59:40.2	11:59:39.7	0	1s	-1	16 °	4 °
49	Tmp	129	6.339	12:00:21.3	12:00:20.8	0	1s	-1	10 °	4 °
50	Tmp	130	6.546	12:00:41.5	12:00:43.4	0	2s	[+2]	7 °	4 °
51	Tmp	134	7.221	12:01:53.8	12:01:52.1	0	2s	-2	23 °	4 °
52	Tmp	138	8.001	12:03:23.5	12:03:21.9	0	2s	-2	22 °	4 °

PC	Tp	Trc	DistPC	Ideal	Passagem	Pen	Erro	Pontos	NoPC	AtePC
53	Tmp	139	8.299	12:03:51.6	12:03:49.3	0	2s	-2	22 °	4 °
54	Tmp	144	9.446	12:06:21.5	12:06:19.7	0	2s	-2	21 °	4 °
55	Tmp	148	10.527	12:08:07.1	12:08:04.6	0	3s	-3	25 °	4 °
56	Tmp	148	10.758	12:08:26.9	12:08:24.6	0	2s	-2	24 °	4 °
57	Tmp	150	11.184	12:09:05.0	12:09:02.3	0	3s	-3	28 °	4 °
58	Tmp	154	12.017	12:10:24.2	12:10:21.6	0	3s	-3	27 °	4 °
59	Tmp	157	12.836	12:11:58.8	12:11:54.9	0	4s	-4	31 °	4 °
60	Tmp	159	13.649	12:13:38.4	12:13:34.3	0	4s	-4	31 °	4 °
61	Tmp	165	15.167	12:16:18.7	12:16:15.1	0	4s	-4	32 °	4 °
62	Tmp	169	0.249	12:19:21.4	12:19:21.5	0	0s	0	7 °	4 °
63	Tmp	170	0.938	12:20:20.5	12:20:20.5	0	0s	0	9 °	4 °
64	Tmp	170	2.390	12:22:16.6	12:22:16.4	0	0s	0	8 °	4 °
65	Tmp	172	3.342	12:23:35.2	12:23:34.1	0	1s	-1	20 °	4 °
66	Tmp	175	0.162	12:30:18.6	12:30:19.9	0	1s	+1	19 °	4 °
67	Tmp	176	1.161	12:31:48.9	12:31:50.1	0	1s	+1	24 °	4 °
68	Tmp	179	2.935	12:35:28.5	12:35:29.1	0	1s	+1	11 °	4 °
69	Tmp	180	3.273	12:35:56.4	12:35:56.7	0	0s	0	6 °	4 °
70	Tmp	182	4.304	12:37:19.5	12:37:20.8	0	1s	+1	7 °	4 °

Num	55	Pen	0	PCZ	18	Total PP	81	Col. Final	4°
-----	----	-----	---	-----	----	----------	----	------------	----






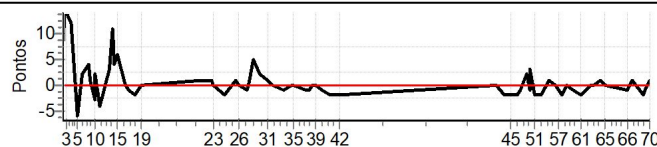
MOSSORO - RN - Mitsubishi MotorSports 2024

Performance Individual

PC	Tp	Trc	DistPC	Ideal	Passagem	Pen	Erro	Pontos	NoPC	AtePC
N u m	56	56 / Glauber Barreto Castro / Glauber Barreto Castro Filho								
		Cat / NL / Largada		LIGHT / 56 / 09:26:00						
		Mossoró-RN				PAJERO SPORT 4X4				
PC	Tp	Trc	DistPC	Ideal	Passagem	Pen	Erro	Pontos	NoPC	AtePC
1	Tmp	4	1.335	09:38:01.0	09:38:09.1	0	8s	[+8]	33°	23°
2	Tmp	5	1.588	09:38:25.2	09:38:39.0	0	14s	[+14]	38°	33°
3	Tmp	6	2.017	09:39:01.2	09:39:15.6	0	14s	[+14]	39°	39°
4	Tmp	7	3.077	09:40:28.0	09:40:39.6	0	12s	[+12]	39°	39°
5	Tmp	12	4.082	09:42:15.5	09:42:09.6	0	6s	-6	24°	34°
6	Tmp	15	5.004	09:44:01.5	09:44:03.3	0	2s	+2	24°	33°
7	Tmp	18	6.012	09:45:47.1	09:45:51.5	0	4s	+4	28°	32°
8	Tmp	20	6.440	09:46:36.5	09:46:37.5	0	1s	+1	17°	30°
9	Tmp	22	6.984	09:47:42.9	09:47:39.8	0	3s	-3	27°	28°
10	Tmp	22	7.185	09:48:03.0	09:48:05.0	0	2s	+2	18°	28°
11	Tmp	24	7.806	09:49:19.1	09:49:15.2	0	4s	-4	23°	26°
12	Tmp	28	8.977	09:52:11.8	09:52:14.8	0	3s	+3	21°	25°
13	Tmp	31	9.494	09:53:06.7	09:53:17.6	0	11s	[+11]	35°	27°
14	Tmp	33	9.811	09:53:44.1	09:53:48.1	0	4s	+4	23°	25°
15	Tmp	36	10.343	09:54:44.1	09:54:49.9	0	6s	[+6]	23°	24°
16	Tmp	40	11.587	09:56:58.1	09:56:57.7	0	0s	0	4°	22°
17	Tmp	41	12.458	09:58:20.6	09:58:19.6	0	1s	-1	11°	22°
18	Tmp	42	13.305	09:59:57.1	09:59:55.6	0	2s	-2	17°	21°
19	Tmp	44	14.630	10:02:20.0	10:02:20.0	0	0s	0	3°	21°
20	Tmp	49	0.508	10:20:08.2	10:20:09.4	0	1s	+1	7°	21°
21	Tmp	50	1.535	10:21:54.6	10:21:55.4	0	1s	+1	7°	18°
22	Tmp	53	2.544	10:23:28.6	10:23:30.0	0	1s	+1	13°	17°
23	Tmp	55	2.928	10:24:14.5	10:24:14.9	0	0s	0	3°	15°
24	Tmp	59	4.719	10:27:40.6	10:27:38.3	0	2s	-2	20°	15°
25	Tmp	62	6.887	10:31:12.1	10:31:13.0	0	1s	+1	11°	14°
26	Tmp	63	7.356	10:31:54.5	10:31:54.6	0	0s	0	2°	12°
27	Tmp	68	8.534	10:34:38.0	10:34:37.0	0	1s	-1	15°	12°
28	Tmp	69	8.834	10:35:06.0	10:35:06.3	0	0s	0	5°	10°
29	Tmp	71	9.761	10:36:36.5	10:36:41.3	0	5s	[+5]	22°	10°
30	Tmp	74	10.594	10:38:13.3	10:38:15.5	0	2s	+2	15°	10°
31	Tmp	82	12.068	10:40:53.3	10:40:54.6	0	1s	+1	6°	10°
32	Tmp	84	13.099	10:42:26.6	10:42:27.0	0	0s	0	3°	10°
33	Tmp	88	15.390	10:46:03.0	10:46:02.2	0	1s	-1	4°	9°
34	Tmp	93	16.326	10:48:07.7	10:48:08.1	0	0s	0	2°	9°
35	Tmp	94	16.903	10:48:56.9	10:48:57.3	0	0s	0	9°	7°
36	Tmp	99	0.457	10:52:45.4	10:52:44.7	0	1s	-1	13°	7°
37	Tmp	100	0.921	10:53:31.0	10:53:30.1	0	1s	-1	19°	8°
38	Tmp	100	1.866	10:54:52.0	10:54:51.7	0	0s	0	9°	8°
39	Tmp	102	2.300	10:55:39.7	10:55:39.5	0	0s	0	4°	6°
40	Tmp	105	3.646	10:57:47.7	10:57:47.1	0	1s	-1	15°	6°
41	Tmp	107	5.097	11:00:11.6	11:00:10.1	0	2s	-2	19°	6°
42	Tmp	111	7.104	11:03:04.8	11:03:02.7	0	2s	-2	10°	5°
43	Tmp	120	0.302	11:51:14.3	11:51:13.9	0	0s	0	7°	5°
44	Tmp	121	1.646	11:53:31.4	11:53:29.6	0	2s	-2	24°	5°
45	Tmp	122	2.683	11:55:24.6	11:55:22.5	0	2s	-2	27°	5°
46	Tmp	123	3.762	11:57:18.8	11:57:16.7	0	2s	-2	23°	5°
47	Tmp	124	4.427	11:58:20.2	11:58:19.0	0	1s	-1	20°	5°
48	Tmp	128	5.877	12:00:40.2	12:00:42.3	0	2s	+2	28°	5°
49	Tmp	129	6.339	12:01:21.3	12:01:20.4	0	1s	-1	9°	5°
50	Tmp	130	6.546	12:01:41.5	12:01:44.6	0	3s	+3	11°	5°
51	Tmp	134	7.221	12:02:53.8	12:02:51.6	0	2s	-2	22°	5°
52	Tmp	138	8.001	12:04:23.5	12:04:21.4	0	2s	-2	21°	5°

PC	Tp	Trc	DistPC	Ideal	Passagem	Pen	Erro	Pontos	NoPC	AtePC
53	Tmp	139	8.299	12:04:51.6	12:04:49.6	0	2s	-2	21°	6°
54	Tmp	144	9.446	12:07:21.5	12:07:22.5	0	1s	+1	13°	6°
55	Tmp	148	10.527	12:09:07.1	12:09:06.8	0	0s	0	4°	5°
56	Tmp	148	10.758	12:09:26.9	12:09:26.9	0	0s	0	5°	5°
57	Tmp	150	11.184	12:10:05.0	12:10:03.9	0	1s	-1	15°	5°
58	Tmp	154	12.017	12:11:24.2	12:11:21.9	0	2s	-2	21°	5°
59	Tmp	157	12.836	12:12:58.8	12:12:58.7	0	0s	0	5°	5°
60	Tmp	159	13.649	12:14:38.4	12:14:37.1	0	1s	-1	20°	5°
61	Tmp	165	15.167	12:17:18.7	12:17:17.1	0	2s	-2	25°	5°
62	Tmp	169	0.249	12:20:21.4	12:20:21.4	0	0s	0	6°	5°
63	Tmp	170	0.938	12:21:20.5	12:21:20.5	0	0s	0	8°	5°
64	Tmp	170	2.390	12:23:16.6	12:23:17.7	0	1s	+1	20°	5°
65	Tmp	172	3.342	12:24:35.2	12:24:34.8	0	0s	0	7°	5°
66	Tmp	175	0.162	12:31:18.6	12:31:18.1	0	1s	-1	18°	5°
67	Tmp	176	1.161	12:32:48.9	12:32:49.5	0	1s	+1	23°	5°
68	Tmp	179	2.935	12:36:28.5	12:36:26.7	0	2s	-2	17°	5°
69	Tmp	180	3.273	12:36:56.4	12:36:55.6	0	1s	-1	12°	5°
70	Tmp	182	4.304	12:38:19.5	12:38:20.3	0	1s	+1	6°	5°

Num 56 Pen 0 PCZ 17 Total PP 83 Col. Final 5°






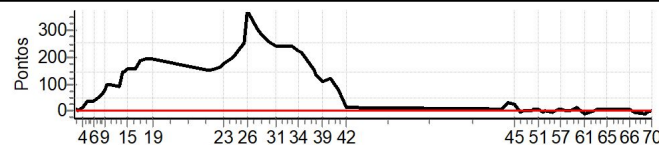
MOSSORO - RN - Mitsubishi MotorSports 2024

Performance Individual

PC	Tp	Trc	DistPC	Ideal	Passagem	Pen	Erro	Pontos	NoPC	AtePC
N u m	57	57 / Marcelo de Macedo Rocha / Denise Almeida								
		Cat / NL / Largada		LIGHT / 57 / 09:27:00						
		Mossoró-RN				PAJERO SPORT 4X4				
PC	Tp	Trc	DistPC	Ideal	Passagem	Pen	Erro	Pontos	NoPC	AtePC
1	Tmp	4	1.335	09:39:01.0	09:39:05.1	0	4s	+4	27°	19°
2	Tmp	5	1.588	09:39:25.2	09:39:31.3	0	6s	+6	30°	28°
3	Tmp	6	2.017	09:40:01.2	09:40:03.5	0	2s	+2	20°	27°
4	Tmp	7	3.077	09:41:28.0	09:41:42.2	0	14s	+14	40°	26°
5	Tmp	12	4.082	09:43:15.5	09:43:53.7	0	38s	+38	46°	27°
6	Tmp	15	5.004	09:45:01.5	09:45:41.7	0	40s	+40	49°	35°
7	Tmp	18	6.012	09:46:47.1	09:47:42.9	0	56s	+56	51°	40°
8	Tmp	20	6.440	09:47:36.5	09:48:40.6	0	1m04s	+64	53°	43°
9	Tmp	22	6.984	09:48:42.9	09:50:04.0	0	1m21s	+81	54°	46°
10	Tmp	22	7.185	09:49:03.0	09:50:38.7	0	1m36s	+96	54°	47°
11	Tmp	24	7.806	09:50:19.1	09:51:55.6	0	1m37s	+97	53°	48°
12	Tmp	28	8.977	09:53:11.8	09:54:47.1	0	1m35s	+95	52°	49°
13	Tmp	31	9.494	09:54:06.7	09:56:32.1	0	2m25s	+145	56°	50°
14	Tmp	33	9.811	09:54:44.1	09:57:13.3	0	2m29s	+149	56°	50°
15	Tmp	36	10.343	09:55:44.1	09:58:20.1	0	2m36s	+156	58°	52°
16	Tmp	40	11.587	09:57:58.1	10:00:39.4	0	2m41s	+161	58°	52°
17	Tmp	41	12.458	09:59:20.6	10:02:30.5	0	3m10s	+190	59°	52°
18	Tmp	42	13.305	10:00:57.1	10:04:10.3	0	3m13s	+193	58°	52°
19	Tmp	44	14.630	10:03:20.0	10:06:33.7	0	3m14s	+194	58°	52°
20	Tmp	49	0.508	10:21:08.2	10:23:38.8	0	2m31s	+151	51°	52°
21	Tmp	50	1.535	10:22:54.6	10:25:33.2	0	2m39s	+159	53°	52°
22	Tmp	53	2.544	10:24:28.6	10:27:13.7	0	2m45s	+165	55°	52°
23	Tmp	55	2.928	10:25:14.5	10:28:08.8	0	2m54s	+174	55°	53°
24	Tmp	59	4.719	10:28:40.6	10:32:03.0	0	3m22s	+202	57°	53°
25	Tmp	62	6.887	10:32:12.1	10:36:27.9	0	4m16s	[+256]	58°	55°
26	Tmp	63	7.356	10:32:54.5	10:39:09.3	0	6m15s	[+375]	59°	56°
27	Tmp	68	8.534	10:35:38.0	10:40:57.0	0	5m19s	[+319]	58°	56°
28	Tmp	69	8.834	10:36:06.0	10:41:13.8	0	5m08s	[+308]	57°	56°
29	Tmp	71	9.761	10:37:36.5	10:42:23.7	0	4m47s	[+287]	57°	56°
30	Tmp	74	10.594	10:39:13.3	10:43:35.2	0	4m22s	[+262]	57°	56°
31	Tmp	82	12.068	10:41:53.3	10:45:54.0	0	4m01s	+241	56°	56°
32	Tmp	84	13.099	10:43:26.6	10:47:28.9	0	4m02s	[+242]	57°	57°
33	Tmp	88	15.390	10:47:03.0	10:51:04.9	0	4m02s	+242	56°	57°
34	Tmp	93	16.326	10:49:07.7	10:52:51.8	0	3m44s	+224	53°	57°
35	Tmp	94	16.903	10:49:56.9	10:53:32.7	0	3m36s	+216	53°	57°
36	Tmp	99	0.457	10:53:45.4	10:56:17.4	0	2m32s	+152	51°	57°
37	Tmp	100	0.921	10:54:31.0	10:56:45.6	0	2m15s	+135	51°	57°
38	Tmp	100	1.866	10:55:52.0	10:57:50.4	0	1m58s	+118	51°	57°
39	Tmp	102	2.300	10:56:39.7	10:58:30.7	0	1m51s	+111	51°	57°
40	Tmp	105	3.646	10:58:47.7	11:00:49.4	0	2m02s	+122	51°	57°
41	Tmp	107	5.097	11:01:11.6	11:02:34.0	0	1m22s	+82	48°	56°
42	Tmp	111	7.104	11:04:04.8	11:04:16.9	0	12s	+12	30°	56°
43	Tmp	120	0.302	11:52:14.3	11:52:22.3	0	8s	+8	32°	56°
44	Tmp	121	1.646	11:54:31.4	11:55:06.6	0	35s	+35	47°	56°
45	Tmp	122	2.683	11:56:24.6	11:56:52.8	0	28s	+28	45°	56°
46	Tmp	123	3.762	11:58:18.8	11:58:17.9	0	1s	-1	16°	56°
47	Tmp	124	4.427	11:59:20.2	11:59:22.6	0	2s	+2	26°	56°
48	Tmp	128	5.877	12:01:40.2	12:01:44.6	0	4s	+4	37°	56°
49	Tmp	129	6.339	12:02:21.3	12:02:27.6	0	6s	+6	32°	55°
50	Tmp	130	6.546	12:02:41.5	12:02:47.9	0	6s	+6	23°	55°
51	Tmp	134	7.221	12:03:53.8	12:04:00.0	0	6s	+6	31°	53°
52	Tmp	138	8.001	12:05:23.5	12:05:17.3	0	6s	-6	33°	53°

PC	Tp	Trc	DistPC	Ideal	Passagem	Pen	Erro	Pontos	NoPC	AtePC
53	Tmp	139	8.299	12:05:51.6	12:05:53.6	0	2s	+2	20°	53°
54	Tmp	144	9.446	12:08:21.5	12:08:18.4	0	3s	-3	24°	53°
55	Tmp	148	10.527	12:10:07.1	12:10:17.1	0	10s	+10	34°	53°
56	Tmp	148	10.758	12:10:26.9	12:10:35.3	0	8s	+8	33°	52°
57	Tmp	150	11.184	12:11:05.0	12:11:14.3	0	9s	+9	35°	52°
58	Tmp	154	12.017	12:12:24.2	12:12:26.5	0	2s	+2	20°	52°
59	Tmp	157	12.836	12:13:58.8	12:13:59.2	0	0s	0	4°	52°
60	Tmp	159	13.649	12:15:38.4	12:15:51.1	0	13s	+13	42°	52°
61	Tmp	165	15.167	12:18:18.7	12:18:10.6	0	8s	-8	38°	52°
62	Tmp	169	0.249	12:21:21.4	12:21:26.8	0	5s	+5	35°	52°
63	Tmp	170	0.938	12:22:20.5	12:22:28.9	0	8s	+8	40°	52°
64	Tmp	170	2.390	12:24:16.6	12:24:24.3	0	8s	+8	39°	52°
65	Tmp	172	3.342	12:25:35.2	12:25:43.6	0	8s	+8	43°	52°
66	Tmp	175	0.162	12:32:18.6	12:32:24.3	0	6s	+6	36°	52°
67	Tmp	176	1.161	12:33:48.9	12:33:45.1	0	4s	-4	32°	52°
68	Tmp	179	2.935	12:37:28.5	12:37:18.4	0	10s	-10	34°	52°
69	Tmp	180	3.273	12:37:56.4	12:37:53.2	0	3s	-3	20°	52°
70	Tmp	182	4.304	12:39:19.5	12:39:22.8	0	3s	+3	24°	52°

Num	57	Pen	0	PCZ	1	Total PP	4499	Col. Final	52°
-----	----	-----	---	-----	---	----------	------	------------	-----






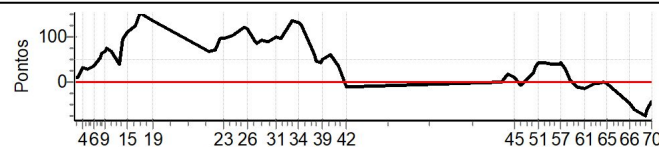
MOSSORO - RN - Mitsubishi MotorSports 2024

Performance Individual

PC	Tp	Trc	DistPC	Ideal	Passagem	Pen	Erro	Pontos	NoPC	AtePC
N u m	58	58 / Joaquim Rosa Santos / Andrielly de Souza								
		Cat / NL / Largada		LIGHT / 58 / 09:28:00						
		Mossoró-RN				ECLIPSE CROSS HPE-S S-AWC				
PC	Tp	Trc	DistPC	Ideal	Passagem	Pen	Erro	Pontos	NoPC	AtePC
1	Tmp	4	1.335	09:40:01.0	09:40:11.9	0	11s	+11	36°	25°
2	Tmp	5	1.588	09:40:25.2	09:40:36.4	0	11s	+11	37°	36°
3	Tmp	6	2.017	09:41:01.2	09:41:12.5	0	11s	+11	38°	38°
4	Tmp	7	3.077	09:42:28.0	09:43:00.8	0	33s	+33	47°	38°
5	Tmp	12	4.082	09:44:15.5	09:44:45.3	0	30s	+30	43°	39°
6	Tmp	15	5.004	09:46:01.5	09:46:37.4	0	36s	+36	48°	40°
7	Tmp	18	6.012	09:47:47.1	09:48:40.5	0	53s	+53	50°	43°
8	Tmp	20	6.440	09:48:36.5	09:49:40.4	0	1m04s	+64	52°	46°
9	Tmp	22	6.984	09:49:42.9	09:50:49.0	0	1m06s	+66	52°	47°
10	Tmp	22	7.185	09:50:03.0	09:51:16.2	0	1m13s	+73	51°	48°
11	Tmp	24	7.806	09:51:19.1	09:52:28.5	0	1m09s	+69	49°	49°
12	Tmp	28	8.977	09:54:11.8	09:54:52.8	0	41s	+41	44°	48°
13	Tmp	31	9.494	09:55:06.7	09:56:40.1	0	1m33s	+93	51°	48°
14	Tmp	33	9.811	09:55:44.1	09:57:23.3	0	1m39s	+99	52°	48°
15	Tmp	36	10.343	09:56:44.1	09:58:33.2	0	1m49s	+109	52°	48°
16	Tmp	40	11.587	09:58:58.1	10:01:02.4	0	2m04s	[+124]	55°	48°
17	Tmp	41	12.458	10:00:20.6	10:02:51.7	0	2m31s	[+151]	55°	49°
18	Tmp	42	13.305	10:01:57.1	10:04:22.2	0	2m25s	[+145]	55°	49°
19	Tmp	44	14.630	10:04:20.0	10:06:34.3	0	2m14s	[+134]	55°	49°
20	Tmp	49	0.508	10:22:08.2	10:23:14.6	0	1m06s	+66	45°	49°
21	Tmp	50	1.535	10:23:54.6	10:25:06.5	0	1m12s	+72	47°	49°
22	Tmp	53	2.544	10:25:28.6	10:27:02.2	0	1m34s	+94	48°	49°
23	Tmp	55	2.928	10:26:14.5	10:27:49.6	0	1m35s	+95	47°	49°
24	Tmp	59	4.719	10:29:40.6	10:31:23.0	0	1m42s	+102	51°	49°
25	Tmp	62	6.887	10:33:12.1	10:35:11.4	0	1m59s	+119	52°	49°
26	Tmp	63	7.356	10:33:54.5	10:35:51.5	0	1m57s	+117	51°	50°
27	Tmp	68	8.534	10:36:38.0	10:38:06.2	0	1m28s	+88	51°	50°
28	Tmp	69	8.834	10:37:06.0	10:38:30.2	0	1m24s	+84	51°	50°
29	Tmp	71	9.761	10:38:36.5	10:40:07.4	0	1m31s	+91	51°	50°
30	Tmp	74	10.594	10:40:13.3	10:41:43.5	0	1m30s	+90	50°	50°
31	Tmp	82	12.068	10:42:53.3	10:44:32.5	0	1m39s	+99	50°	50°
32	Tmp	84	13.099	10:44:26.6	10:46:02.8	0	1m36s	+96	51°	51°
33	Tmp	88	15.390	10:48:03.0	10:50:17.0	0	2m14s	[+134]	51°	51°
34	Tmp	93	16.326	10:50:07.7	10:52:16.7	0	2m09s	[+129]	48°	50°
35	Tmp	94	16.903	10:50:56.9	10:53:00.6	0	2m04s	[+124]	48°	50°
36	Tmp	99	0.457	10:54:45.4	10:55:46.8	0	1m01s	+61	42°	50°
37	Tmp	100	0.921	10:55:31.0	10:56:19.0	0	48s	+48	43°	49°
38	Tmp	100	1.866	10:56:52.0	10:57:35.7	0	44s	+44	44°	49°
39	Tmp	102	2.300	10:57:39.7	10:58:28.9	0	49s	+49	42°	49°
40	Tmp	105	3.646	10:59:47.7	11:00:46.8	0	59s	+59	44°	47°
41	Tmp	107	5.097	11:02:11.6	11:02:46.9	0	35s	+35	42°	47°
42	Tmp	111	7.104	11:05:04.8	11:04:55.7	0	9s	-9	27°	47°
43	Tmp	120	0.302	11:53:14.3	11:53:15.4	0	1s	+1	13°	47°
44	Tmp	121	1.646	11:55:31.4	11:55:48.8	0	17s	+17	42°	47°
45	Tmp	122	2.683	11:57:24.6	11:57:38.0	0	13s	+13	39°	46°
46	Tmp	123	3.762	11:59:18.8	11:59:11.7	0	7s	-7	35°	46°
47	Tmp	124	4.427	12:00:20.2	12:00:22.3	0	2s	+2	25°	46°
48	Tmp	128	5.877	12:02:40.2	12:02:57.2	0	17s	+17	45°	46°
49	Tmp	129	6.339	12:03:21.3	12:03:44.4	0	23s	+23	48°	46°
50	Tmp	130	6.546	12:03:41.5	12:04:13.3	0	32s	+32	50°	46°
51	Tmp	134	7.221	12:04:53.8	12:05:37.0	0	43s	+43	52°	46°
52	Tmp	138	8.001	12:06:23.5	12:07:07.0	0	44s	+44	52°	46°

PC	Tp	Trc	DistPC	Ideal	Passagem	Pen	Erro	Pontos	NoPC	AtePC
53	Tmp	139	8.299	12:06:51.6	12:07:36.0	0	44s	+44	52°	46°
54	Tmp	144	9.446	12:09:21.5	12:09:59.4	0	38s	+38	46°	47°
55	Tmp	148	10.527	12:11:07.1	12:11:47.5	0	40s	+40	48°	47°
56	Tmp	148	10.758	12:11:26.9	12:12:07.4	0	41s	+41	48°	47°
57	Tmp	150	11.184	12:12:05.0	12:12:47.6	0	43s	+43	48°	47°
58	Tmp	154	12.017	12:13:24.2	12:13:52.8	0	29s	+29	46°	47°
59	Tmp	157	12.836	12:14:58.8	12:15:03.0	0	4s	+4	30°	47°
60	Tmp	159	13.649	12:16:38.4	12:16:30.1	0	8s	-8	39°	46°
61	Tmp	165	15.167	12:19:18.7	12:19:05.8	0	13s	-13	42°	47°
62	Tmp	169	0.249	12:22:21.4	12:22:19.8	0	2s	-2	30°	44°
63	Tmp	170	0.938	12:23:20.5	12:23:18.9	0	2s	-2	28°	44°
64	Tmp	170	2.390	12:25:16.6	12:25:16.5	0	0s	0	7°	44°
65	Tmp	172	3.342	12:26:35.2	12:26:34.3	0	1s	-1	19°	44°
66	Tmp	175	0.162	12:33:18.6	12:32:34.3	0	44s	-44	49°	44°
67	Tmp	176	1.161	12:34:48.9	12:33:50.0	0	59s	-59	49°	44°
68	Tmp	179	2.935	12:38:28.5	12:37:16.7	0	1m12s	-72	49°	45°
69	Tmp	180	3.273	12:38:56.4	12:37:58.3	0	58s	-58	48°	45°
70	Tmp	182	4.304	12:40:19.5	12:39:39.5	0	40s	-40	44°	45°

Num	58	Pen	0	PCZ	1	Total PP	3054	Col. Final	45°
-----	----	-----	---	-----	---	----------	------	------------	-----






MOSSORO - RN - Mitsubishi MotorSports 2024

Performance Individual

PC	Tp	Trc	DistPC	Ideal	Passagem	Pen	Erro	Pontos	NoPC	AtePC	PC	Tp	Trc	DistPC	Ideal	Passagem	Pen	Erro	Pontos	NoPC	AtePC
N u m	60	60 / Arthur Fernandes Aquino / Cesiane Araújo de Lima																			
		Cat / NL / Largada		LIGHT / 60 / 09:30:00																	
		Natal-RN									L200 TRITON 3.2 DIESEL MT/GLX										
PC	Tp	Trc	DistPC	Ideal	Passagem	Pen	Erro	Pontos	NoPC	AtePC	PC	Tp	Trc	DistPC	Ideal	Passagem	Pen	Erro	Pontos	NoPC	AtePC
1	Tmp	4	1.335	09:42:01.0	09:42:01.2	0	0s	0	6°	6°	53	Tmp	139	8.299	12:08:51.6	12:08:52.1	0	1s	+1	14°	2°
2	Tmp	5	1.588	09:42:25.2	09:42:25.1	0	0s	0	3°	2°	54	Tmp	144	9.446	12:11:21.5	12:11:23.8	0	2s	+2	20°	2°
3	Tmp	6	2.017	09:43:01.2	09:43:01.9	0	1s	+1	15°	3°	55	Tmp	148	10.527	12:13:07.1	12:13:09.2	0	2s	+2	23°	2°
4	Tmp	7	3.077	09:44:28.0	09:44:27.1	0	1s	-1	8°	1°	56	Tmp	148	10.758	12:13:26.9	12:13:28.5	0	2s	+2	22°	2°
5	Tmp	12	4.082	09:46:15.5	09:46:14.0	0	2s	-2	11°	5°	57	Tmp	150	11.184	12:14:05.0	12:14:06.6	0	2s	+2	26°	2°
6	Tmp	15	5.004	09:48:01.5	09:48:01.6	0	0s	0	9°	3°	58	Tmp	154	12.017	12:15:24.2	12:15:25.3	0	1s	+1	14°	2°
7	Tmp	18	6.012	09:49:47.1	09:49:45.3	0	2s	-2	17°	5°	59	Tmp	157	12.836	12:16:58.8	12:16:59.7	0	1s	+1	17°	2°
8	Tmp	20	6.440	09:50:36.5	09:50:35.1	0	1s	-1	16°	4°	60	Tmp	159	13.649	12:18:38.4	12:18:38.5	0	0s	0	10°	2°
9	Tmp	22	6.984	09:51:42.9	09:51:45.3	0	2s	[+2]	21°	4°	61	Tmp	165	15.167	12:21:18.7	12:21:19.1	0	0s	0	6°	2°
10	Tmp	22	7.185	09:52:03.0	09:52:05.4	0	2s	[+2]	16°	4°	62	Tmp	169	0.249	12:24:21.4	12:24:23.7	0	2s	+2	29°	2°
11	Tmp	24	7.806	09:53:19.1	09:53:21.3	0	2s	[+2]	16°	4°	63	Tmp	170	0.938	12:25:20.5	12:25:21.7	0	1s	+1	19°	2°
12	Tmp	28	8.977	09:56:11.8	09:56:13.4	0	2s	[+2]	17°	4°	64	Tmp	170	2.390	12:27:16.6	12:27:18.3	0	2s	+2	28°	3°
13	Tmp	31	9.494	09:57:06.7	09:57:08.4	0	2s	+2	17°	4°	65	Tmp	172	3.342	12:28:35.2	12:28:35.6	0	0s	0	6°	2°
14	Tmp	33	9.811	09:57:44.1	09:57:45.3	0	1s	+1	10°	4°	66	Tmp	175	0.162	12:35:18.6	12:35:19.4	0	1s	+1	17°	3°
15	Tmp	36	10.343	09:58:44.1	09:58:46.4	0	2s	+2	18°	4°	67	Tmp	176	1.161	12:36:48.9	12:36:48.8	0	0s	0	11°	3°
16	Tmp	40	11.587	10:00:58.1	10:00:58.6	0	1s	+1	10°	4°	68	Tmp	179	2.935	12:40:28.5	12:40:29.5	0	1s	+1	10°	3°
17	Tmp	41	12.458	10:02:20.6	10:02:20.1	0	1s	-1	10°	4°	69	Tmp	180	3.273	12:40:56.4	12:40:58.3	0	2s	+2	18°	3°
18	Tmp	42	13.305	10:03:57.1	10:03:56.3	0	1s	-1	10°	4°	70	Tmp	182	4.304	12:42:19.5	12:42:20.6	0	1s	+1	5°	3°
19	Tmp	44	14.630	10:06:20.0	10:06:18.1	0	2s	-2	16°	4°	Num 60 Pen 0 PCZ 17 Total PP 61 Col. Final 3°										
20	Tmp	49	0.508	10:24:08.2	10:24:08.6	0	0s	0	2°	3°											
21	Tmp	50	1.535	10:25:54.6	10:25:55.5	0	1s	+1	6°	3°											
22	Tmp	53	2.544	10:27:28.6	10:27:28.0	0	1s	-1	12°	3°											
23	Tmp	55	2.928	10:28:14.5	10:28:13.2	0	1s	-1	7°	3°											
24	Tmp	59	4.719	10:31:40.6	10:31:41.9	0	1s	+1	10°	2°											
25	Tmp	62	6.887	10:35:12.1	10:35:17.0	0	5s	[+5]	20°	2°											
26	Tmp	63	7.356	10:35:54.5	10:35:58.2	0	4s	[+4]	22°	3°											
27	Tmp	68	8.534	10:38:38.0	10:38:35.7	0	2s	-2	21°	4°											
28	Tmp	69	8.834	10:39:06.0	10:39:05.3	0	1s	-1	10°	4°											
29	Tmp	71	9.761	10:40:36.5	10:40:35.3	0	1s	-1	9°	4°											
30	Tmp	74	10.594	10:42:13.3	10:42:15.2	0	2s	+2	14°	4°											
31	Tmp	82	12.068	10:44:53.3	10:44:56.4	0	3s	[+3]	17°	4°											
32	Tmp	84	13.099	10:46:26.6	10:46:27.7	0	1s	+1	12°	4°											
33	Tmp	88	15.390	10:50:03.0	10:50:03.4	0	0s	0	2°	4°											
34	Tmp	93	16.326	10:52:07.7	10:52:08.1	0	0s	0	1°	4°											
35	Tmp	94	16.903	10:52:56.9	10:52:57.0	0	0s	0	8°	4°											
36	Tmp	99	0.457	10:56:45.4	10:56:45.1	0	0s	0	9°	3°											
37	Tmp	100	0.921	10:57:31.0	10:57:31.4	0	0s	0	6°	3°											
38	Tmp	100	1.866	10:58:52.0	10:58:51.8	0	0s	0	8°	3°											
39	Tmp	102	2.300	10:59:39.7	10:59:38.9	0	1s	-1	20°	3°											
40	Tmp	105	3.646	11:01:47.7	11:01:46.6	0	1s	-1	14°	3°											
41	Tmp	107	5.097	11:04:11.6	11:04:10.5	0	1s	-1	12°	3°											
42	Tmp	111	7.104	11:07:04.8	11:07:06.4	0	2s	+2	9°	2°											
43	Tmp	120	0.302	11:55:14.3	11:55:15.5	0	1s	+1	12°	2°											
44	Tmp	121	1.646	11:57:31.4	11:57:31.6	0	0s	0	9°	2°											
45	Tmp	122	2.683	11:59:24.6	11:59:25.0	0	0s	0	5°	2°											
46	Tmp	123	3.762	12:01:18.8	12:01:19.9	0	1s	+1	15°	2°											
47	Tmp	124	4.427	12:02:20.2	12:02:21.5	0	1s	+1	19°	2°											
48	Tmp	128	5.877	12:04:40.2	12:04:41.3	0	1s	+1	15°	2°											
49	Tmp	129	6.339	12:05:21.3	12:05:22.5	0	1s	+1	8°	2°											
50	Tmp	130	6.546	12:05:41.5	12:05:42.5	0	1s	+1	3°	2°											
51	Tmp	134	7.221	12:06:53.8	12:06:53.5	0	0s	0	6°	2°											
52	Tmp	138	8.001	12:08:23.5	12:08:24.9	0	1s	+1	13°	2°											






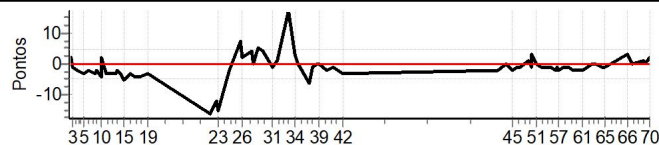
MOSSORO - RN - Mitsubishi MotorSports 2024

Performance Individual

PC	Tp	Trc	DistPC	Ideal	Passagem	Pen	Erro	Pontos	NoPC	AtePC
N u m	61	61 / Luis Teixeira de Lima Filho / Nicolas Morais Teixeira Lima								
		Cat / NL / Largada LIGHT / 61 / 09:31:00								
		Parnamirim-RN L200 TRITON SPORT 4X4								
PC	Tp	Trc	DistPC	Ideal	Passagem	Pen	Erro	Pontos	NoPC	AtePC
1	Tmp	4	1.335	09:43:01.0	09:43:02.3	0	1s	+1	13°	10°
2	Tmp	5	1.588	09:43:25.2	09:43:27.1	0	2s	+2	20°	12°
3	Tmp	6	2.017	09:44:01.2	09:44:00.5	0	1s	-1	14°	12°
4	Tmp	7	3.077	09:45:28.0	09:45:26.5	0	2s	-2	11°	9°
5	Tmp	12	4.082	09:47:15.5	09:47:12.8	0	3s	-3	17°	8°
6	Tmp	15	5.004	09:49:01.5	09:49:00.0	0	2s	-2	23°	10°
7	Tmp	18	6.012	09:50:47.1	09:50:44.2	0	3s	-3	20°	12°
8	Tmp	20	6.440	09:51:36.5	09:51:34.4	0	2s	-2	25°	12°
9	Tmp	22	6.984	09:52:42.9	09:52:39.4	0	4s	-4	29°	13°
10	Tmp	22	7.185	09:53:03.0	09:53:05.3	0	2s	+2	15°	12°
11	Tmp	24	7.806	09:54:19.1	09:54:15.7	0	3s	-3	19°	13°
12	Tmp	28	8.977	09:57:11.8	09:57:09.2	0	3s	-3	20°	15°
13	Tmp	31	9.494	09:58:06.7	09:58:04.7	0	2s	-2	16°	15°
14	Tmp	33	9.811	09:58:44.1	09:58:40.8	0	3s	-3	20°	15°
15	Tmp	36	10.343	09:59:44.1	09:59:39.6	0	5s	-5	21°	15°
16	Tmp	40	11.587	10:01:58.1	10:01:55.2	0	3s	-3	25°	16°
17	Tmp	41	12.458	10:03:20.6	10:03:16.7	0	4s	-4	23°	17°
18	Tmp	42	13.305	10:04:57.1	10:04:53.2	0	4s	-4	24°	15°
19	Tmp	44	14.630	10:07:20.0	10:07:17.1	0	3s	-3	27°	15°
20	Tmp	49	0.508	10:25:08.2	10:24:52.9	0	15s	-15	31°	17°
21	Tmp	50	1.535	10:26:54.6	10:26:38.2	0	16s	-16	31°	23°
22	Tmp	53	2.544	10:28:28.6	10:28:16.6	0	12s	-12	30°	23°
23	Tmp	55	2.928	10:29:14.5	10:28:59.1	0	15s	-15	32°	23°
24	Tmp	59	4.719	10:32:40.6	10:32:38.8	0	2s	-2	18°	23°
25	Tmp	62	6.887	10:36:12.1	10:36:19.5	0	7s	[+7]	25°	23°
26	Tmp	63	7.356	10:36:54.5	10:36:56.8	0	2s	+2	13°	23°
27	Tmp	68	8.534	10:39:38.0	10:39:42.0	0	4s	[+4]	28°	23°
28	Tmp	69	8.834	10:40:06.0	10:40:06.3	0	0s	0	4°	23°
29	Tmp	71	9.761	10:41:36.5	10:41:41.1	0	5s	[+5]	21°	22°
30	Tmp	74	10.594	10:43:13.3	10:43:17.4	0	4s	[+4]	25°	22°
31	Tmp	82	12.068	10:45:53.3	10:45:52.7	0	1s	-1	5°	22°
32	Tmp	84	13.099	10:47:26.6	10:47:27.9	0	1s	+1	11°	21°
33	Tmp	88	15.390	10:51:03.0	10:51:20.3	0	17s	[+17]	32°	21°
34	Tmp	93	16.326	10:53:07.7	10:53:11.1	0	3s	[+3]	17°	21°
35	Tmp	94	16.903	10:53:56.9	10:53:57.2	0	0s	0	7°	21°
36	Tmp	99	0.457	10:57:45.4	10:57:39.4	0	6s	-6	22°	20°
37	Tmp	100	0.921	10:58:31.0	10:58:29.7	0	1s	-1	18°	20°
38	Tmp	100	1.866	10:59:52.0	10:59:52.4	0	0s	0	7°	19°
39	Tmp	102	2.300	11:00:39.7	11:00:39.9	0	0s	0	3°	18°
40	Tmp	105	3.646	11:02:47.7	11:02:46.0	0	2s	-2	23°	18°
41	Tmp	107	5.097	11:05:11.6	11:05:10.7	0	1s	-1	11°	18°
42	Tmp	111	7.104	11:08:04.8	11:08:02.1	0	3s	-3	13°	18°
43	Tmp	120	0.302	11:56:14.3	11:56:12.5	0	2s	-2	18°	18°
44	Tmp	121	1.646	11:58:31.4	11:58:31.3	0	0s	0	8°	17°
45	Tmp	122	2.683	12:00:24.6	12:00:23.0	0	2s	-2	26°	16°
46	Tmp	123	3.762	12:02:18.8	12:02:17.9	0	1s	-1	14°	16°
47	Tmp	124	4.427	12:03:20.2	12:03:19.7	0	1s	-1	18°	16°
48	Tmp	128	5.877	12:05:40.2	12:05:41.0	0	1s	+1	14°	16°
49	Tmp	129	6.339	12:06:21.3	12:06:20.4	0	1s	-1	7°	16°
50	Tmp	130	6.546	12:06:41.5	12:06:44.6	0	3s	[+3]	10°	15°
51	Tmp	134	7.221	12:07:53.8	12:07:53.7	0	0s	0	5°	16°
52	Tmp	138	8.001	12:09:23.5	12:09:23.0	0	1s	-1	12°	16°

PC	Tp	Trc	DistPC	Ideal	Passagem	Pen	Erro	Pontos	NoPC	AtePC
53	Tmp	139	8.299	12:09:51.6	12:09:50.3	0	1s	-1	13°	16°
54	Tmp	144	9.446	12:12:21.5	12:12:20.8	0	1s	-1	12°	16°
55	Tmp	148	10.527	12:14:07.1	12:14:05.2	0	2s	-2	22°	16°
56	Tmp	148	10.758	12:14:26.9	12:14:25.8	0	1s	-1	15°	16°
57	Tmp	150	11.184	12:15:05.0	12:15:02.6	0	2s	-2	25°	16°
58	Tmp	154	12.017	12:16:24.2	12:16:23.1	0	1s	-1	13°	16°
59	Tmp	157	12.836	12:17:58.8	12:17:58.2	0	1s	-1	16°	16°
60	Tmp	159	13.649	12:19:38.4	12:19:36.6	0	2s	-2	22°	16°
61	Tmp	165	15.167	12:22:18.7	12:22:16.8	0	2s	-2	24°	16°
62	Tmp	169	0.249	12:25:21.4	12:25:21.0	0	0s	0	4°	14°
63	Tmp	170	0.938	12:26:20.5	12:26:20.7	0	0s	0	7°	14°
64	Tmp	170	2.390	12:28:16.6	12:28:15.2	0	1s	-1	19°	14°
65	Tmp	172	3.342	12:29:35.2	12:29:34.2	0	1s	-1	18°	14°
66	Tmp	175	0.162	12:36:18.6	12:36:21.2	0	3s	+3	29°	13°
67	Tmp	176	1.161	12:37:48.9	12:37:49.2	0	0s	0	10°	13°
68	Tmp	179	2.935	12:41:28.5	12:41:29.5	0	1s	+1	9°	13°
69	Tmp	180	3.273	12:41:56.4	12:41:56.7	0	0s	0	5°	13°
70	Tmp	182	4.304	12:43:19.5	12:43:21.6	0	2s	+2	16°	13°

Num **61** Pen **0** PCZ **10** Total PP **159** Col. Final **13°**


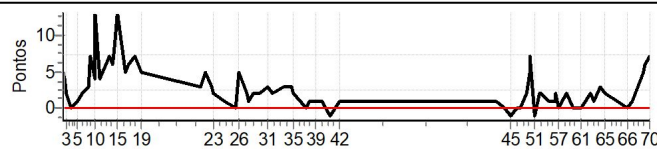




MOSSORO - RN - Mitsubishi MotorSports 2024

Performance Individual

PC	Tp	Trc	DistPC	Ideal	Passagem	Pen	Erro	Pontos	NoPC	AtePC	PC	Tp	Trc	DistPC	Ideal	Passagem	Pen	Erro	Pontos	NoPC	AtePC										
N u m	62	62 / Roberta Almeida / William Almeida																													
		Cat / NL / Largada		LIGHT / 62 / 09:32:00																											
		Mossoró-RN										PAJERO HPE 3.2 D 5P 4X4 AT																			
PC	Tp	Trc	DistPC	Ideal	Passagem	Pen	Erro	Pontos	NoPC	AtePC	PC	Tp	Trc	DistPC	Ideal	Passagem	Pen	Erro	Pontos	NoPC	AtePC										
1	Tmp	4	1.335	09:44:01.0	09:44:06.0	0	5s	+5	29°	21°	53	Tmp	139	8.299	12:10:51.6	12:10:53.4	0	2s	+2	19°	11°										
2	Tmp	5	1.588	09:44:25.2	09:44:29.1	0	4s	+4	26°	27°	54	Tmp	144	9.446	12:13:21.5	12:13:22.2	0	1s	+1	11°	11°										
3	Tmp	6	2.017	09:45:01.2	09:45:02.9	0	2s	+2	19°	26°	55	Tmp	148	10.527	12:15:07.1	12:15:08.2	0	1s	+1	12°	11°										
4	Tmp	7	3.077	09:46:28.0	09:46:27.8	0	0s	0	3°	17°	56	Tmp	148	10.758	12:15:26.9	12:15:29.3	0	2s	+2	21°	11°										
5	Tmp	12	4.082	09:48:15.5	09:48:16.8	0	1s	+1	5°	10°	57	Tmp	150	11.184	12:16:05.0	12:16:05.2	0	0s	0	6°	11°										
6	Tmp	15	5.004	09:50:01.5	09:50:03.2	0	2s	+2	22°	11°	58	Tmp	154	12.017	12:17:24.2	12:17:25.6	0	1s	+1	12°	10°										
7	Tmp	18	6.012	09:51:47.1	09:51:50.1	0	3s	+3	19°	13°	59	Tmp	157	12.836	12:18:58.8	12:19:00.6	0	2s	+2	25°	10°										
8	Tmp	20	6.440	09:52:36.5	09:52:43.5	0	7s	[+7]	34°	17°	60	Tmp	159	13.649	12:20:38.4	12:20:38.4	0	0s	0	9°	10°										
9	Tmp	22	6.984	09:53:42.9	09:53:47.0	0	4s	+4	28°	18°	61	Tmp	165	15.167	12:23:18.7	12:23:18.9	0	0s	0	5°	10°										
10	Tmp	22	7.185	09:54:03.0	09:54:15.9	0	13s	[+13]	33°	19°	62	Tmp	169	0.249	12:26:21.4	12:26:23.2	0	2s	+2	28°	10°										
11	Tmp	24	7.806	09:55:19.1	09:55:22.9	0	4s	+4	22°	18°	63	Tmp	170	0.938	12:27:20.5	12:27:21.8	0	1s	+1	18°	10°										
12	Tmp	28	8.977	09:58:11.8	09:58:18.6	0	7s	[+7]	30°	20°	64	Tmp	170	2.390	12:29:16.6	12:29:19.1	0	3s	+3	33°	10°										
13	Tmp	31	9.494	09:59:06.7	09:59:12.7	0	6s	+6	26°	20°	65	Tmp	172	3.342	12:30:35.2	12:30:37.1	0	2s	+2	29°	10°										
14	Tmp	33	9.811	09:59:44.1	09:59:52.1	0	8s	[+8]	30°	21°	66	Tmp	175	0.162	12:37:18.6	12:37:18.3	0	0s	0	4°	10°										
15	Tmp	36	10.343	10:00:44.1	10:00:56.9	0	13s	[+13]	33°	21°	67	Tmp	176	1.161	12:38:48.9	12:38:50.2	0	1s	+1	22°	10°										
16	Tmp	40	11.587	10:02:58.1	10:03:02.8	0	5s	+5	28°	20°	68	Tmp	179	2.935	12:42:28.5	12:42:33.9	0	5s	+5	22°	10°										
17	Tmp	41	12.458	10:04:20.6	10:04:26.2	0	6s	+6	28°	21°	69	Tmp	180	3.273	12:42:56.4	12:43:02.1	0	6s	+6	30°	10°										
18	Tmp	42	13.305	10:05:57.1	10:06:03.8	0	7s	[+7]	30°	22°	70	Tmp	182	4.304	12:44:19.5	12:44:26.7	0	7s	+7	34°	10°										
19	Tmp	44	14.630	10:08:20.0	10:08:25.4	0	5s	+5	34°	23°	<table border="1"> <tr> <td>Num</td><td>62</td><td>Pen</td><td>0</td><td>PCZ</td><td>10</td><td>Total PP</td><td>140</td><td>Col. Final</td><td>10°</td> </tr> </table>											Num	62	Pen	0	PCZ	10	Total PP	140	Col. Final	10°
Num	62	Pen	0	PCZ	10	Total PP	140	Col. Final	10°																						
20	Tmp	49	0.508	10:26:08.2	10:26:11.5	0	3s	+3	17°	23°																					
21	Tmp	50	1.535	10:27:54.6	10:27:59.8	0	5s	+5	18°	22°																					
22	Tmp	53	2.544	10:29:28.6	10:29:31.7	0	3s	+3	21°	22°																					
23	Tmp	55	2.928	10:30:14.5	10:30:16.6	0	2s	+2	16°	22°																					
24	Tmp	59	4.719	10:33:40.6	10:33:41.8	0	1s	+1	9°	22°																					
25	Tmp	62	6.887	10:37:12.1	10:37:12.4	0	0s	0	4°	21°																					
26	Tmp	63	7.356	10:37:54.5	10:37:59.7	0	5s	+5	24°	21°																					
27	Tmp	68	8.534	10:40:38.0	10:40:39.8	0	2s	+2	20°	20°																					
28	Tmp	69	8.834	10:41:06.0	10:41:07.0	0	1s	+1	9°	19°																					
29	Tmp	71	9.761	10:42:36.5	10:42:38.5	0	2s	+2	12°	19°																					
30	Tmp	74	10.594	10:44:13.3	10:44:15.6	0	2s	+2	13°	19°																					
31	Tmp	82	12.068	10:46:53.3	10:46:56.2	0	3s	+3	16°	19°																					
32	Tmp	84	13.099	10:48:26.6	10:48:28.3	0	2s	+2	19°	18°																					
33	Tmp	88	15.390	10:52:03.0	10:52:06.1	0	3s	+3	13°	17°																					
34	Tmp	93	16.326	10:54:07.7	10:54:10.9	0	3s	+3	16°	17°																					
35	Tmp	94	16.903	10:54:56.9	10:54:58.9	0	2s	+2	20°	17°																					
36	Tmp	99	0.457	10:58:45.4	10:58:45.8	0	0s	0	8°	16°																					
37	Tmp	100	0.921	10:59:31.0	10:59:32.4	0	1s	+1	17°	16°																					
38	Tmp	100	1.866	11:00:52.0	11:00:53.4	0	1s	+1	14°	15°																					
39	Tmp	102	2.300	11:01:39.7	11:01:40.9	0	1s	+1	19°	15°																					
40	Tmp	105	3.646	11:03:47.7	11:03:49.0	0	1s	+1	13°	15°																					
41	Tmp	107	5.097	11:06:11.6	11:06:10.4	0	1s	-1	10°	15°																					
42	Tmp	111	7.104	11:09:04.8	11:09:06.1	0	1s	+1	7°	12°																					
43	Tmp	120	0.302	11:57:14.3	11:57:15.0	0	1s	+1	11°	12°																					
44	Tmp	121	1.646	11:59:31.4	11:59:31.5	0	0s	0	7°	11°																					
45	Tmp	122	2.683	12:01:24.6	12:01:24.0	0	1s	-1	12°	10°																					
46	Tmp	123	3.762	12:03:18.8	12:03:19.2	0	0s	0	7°	10°																					
47	Tmp	124	4.427	12:04:20.2	12:04:20.4	0	0s	0	6°	10°																					
48	Tmp	128	5.877	12:06:40.2	12:06:42.4	0	2s	+2	27°	10°																					
49	Tmp	129	6.339	12:07:21.3	12:07:26.1	0	5s	+5	28°	10°																					
50	Tmp	130	6.546	12:07:41.5	12:07:48.8	0	7s	[+7]	28°	10°																					
51	Tmp	134	7.221	12:08:53.8	12:08:53.2	0	1s	-1	18°	10°																					
52	Tmp	138	8.001	12:10:23.5	12:10:25.7	0	2s	+2	20°	11°																					




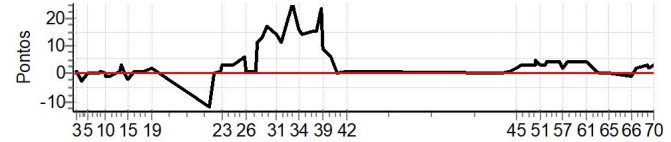


MOSSORO - RN - Mitsubishi MotorSports 2024

Performance Individual

Table with columns: PC, Tp, Trc, DistPC, Ideal, Passagem, Pen, Erro, Pontos, NoPC, AtePC. Rows include driver details for PC 63 and a list of 52 laps with timing and scoring data.

Table with columns: PC, Tp, Trc, DistPC, Ideal, Passagem, Pen, Erro, Pontos, NoPC, AtePC. Rows include driver details for PC 53-70 and a summary row for PC 63 showing Pen 0, PCZ 13, Total PP 181, Col. Final 15°.






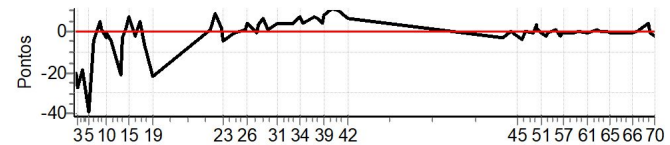
MOSSORO - RN - Mitsubishi MotorSports 2024

Performance Individual

PC	Tp	Trc	DistPC	Ideal	Passagem	Pen	Erro	Pontos	NoPC	AtePC
N u m	64	64 / Ivo / Matheus Ivo da Luz								
		Cat / NL / Largada		LIGHT / 64 / 09:34:00						
		Natal-RN				L200 TRITON GL				
PC	Tp	Trc	DistPC	Ideal	Passagem	Pen	Erro	Pontos	NoPC	AtePC
1	Tmp	4	1.335	09:46:01.0	09:45:36.3	0	25s	-25	48°	59°
2	Tmp	5	1.588	09:46:25.2	09:46:05.0	0	20s	-20	44°	52°
3	Tmp	6	2.017	09:47:01.2	09:46:34.6	0	27s	-27	47°	49°
4	Tmp	7	3.077	09:48:28.0	09:48:09.5	0	19s	-19	42°	48°
5	Tmp	12	4.082	09:50:15.5	09:49:36.9	0	39s	-39	49°	49°
6	Tmp	15	5.004	09:52:01.5	09:51:56.8	0	5s	-5	27°	46°
7	Tmp	18	6.012	09:53:47.1	09:53:52.5	0	5s	+5	31°	44°
8	Tmp	20	6.440	09:54:36.5	09:54:37.3	0	1s	+1	14°	41°
9	Tmp	22	6.984	09:55:42.9	09:55:40.1	0	3s	-3	26°	40°
10	Tmp	22	7.185	09:56:03.0	09:56:01.9	0	1s	-1	9°	38°
11	Tmp	24	7.806	09:57:19.1	09:57:14.5	0	5s	-5	26°	38°
12	Tmp	28	8.977	10:00:11.8	09:59:51.1	0	21s	-21	37°	38°
13	Tmp	31	9.494	10:01:06.7	10:01:03.8	0	3s	-3	22°	37°
14	Tmp	33	9.811	10:01:44.1	10:01:45.4	0	1s	+1	9°	37°
15	Tmp	36	10.343	10:02:44.1	10:02:50.7	0	7s	[+7]	25°	36°
16	Tmp	40	11.587	10:04:58.1	10:04:56.0	0	2s	-2	18°	36°
17	Tmp	41	12.458	10:06:20.6	10:06:25.8	0	5s	+5	24°	35°
18	Tmp	42	13.305	10:07:57.1	10:07:50.3	0	7s	-7	29°	34°
19	Tmp	44	14.630	10:10:20.0	10:09:57.7	0	22s	-22	41°	33°
20	Tmp	49	0.508	10:28:08.2	10:28:09.6	0	1s	+1	6°	33°
21	Tmp	50	1.535	10:29:54.6	10:30:03.7	0	9s	[+9]	26°	35°
22	Tmp	53	2.544	10:31:28.6	10:31:30.3	0	2s	+2	18°	34°
23	Tmp	55	2.928	10:32:14.5	10:32:09.1	0	5s	-5	23°	32°
24	Tmp	59	4.719	10:35:40.6	10:35:40.1	0	1s	-1	8°	32°
25	Tmp	62	6.887	10:39:12.1	10:39:13.1	0	1s	+1	10°	32°
26	Tmp	63	7.356	10:39:54.5	10:39:58.8	0	4s	+4	21°	30°
27	Tmp	68	8.534	10:42:38.0	10:42:37.2	0	1s	-1	13°	29°
28	Tmp	69	8.834	10:43:06.0	10:43:08.9	0	3s	+3	22°	29°
29	Tmp	71	9.761	10:44:36.5	10:44:42.8	0	6s	+6	25°	29°
30	Tmp	74	10.594	10:46:13.3	10:46:14.7	0	1s	+1	8°	28°
31	Tmp	82	12.068	10:48:53.3	10:48:57.2	0	4s	+4	20°	28°
32	Tmp	84	13.099	10:50:26.6	10:50:30.8	0	4s	+4	25°	28°
33	Tmp	88	15.390	10:54:03.0	10:54:07.1	0	4s	+4	15°	28°
34	Tmp	93	16.326	10:56:07.7	10:56:14.9	0	7s	[+7]	24°	27°
35	Tmp	94	16.903	10:56:56.9	10:57:00.6	0	4s	+4	28°	27°
36	Tmp	99	0.457	11:00:45.4	11:00:52.4	0	7s	[+7]	25°	26°
37	Tmp	100	0.921	11:01:31.0	11:01:36.8	0	6s	+6	25°	27°
38	Tmp	100	1.866	11:02:52.0	11:02:56.1	0	4s	+4	25°	27°
39	Tmp	102	2.300	11:03:39.7	11:03:47.3	0	8s	[+8]	31°	27°
40	Tmp	105	3.646	11:05:47.7	11:05:58.6	0	11s	[+11]	38°	27°
41	Tmp	107	5.097	11:08:11.6	11:08:21.3	0	10s	[+10]	32°	27°
42	Tmp	111	7.104	11:11:04.8	11:11:10.7	0	6s	+6	22°	28°
43	Tmp	120	0.302	11:59:14.3	11:59:11.0	0	3s	-3	22°	27°
44	Tmp	121	1.646	12:01:31.4	12:01:31.5	0	0s	0	6°	27°
45	Tmp	122	2.683	12:03:24.6	12:03:23.1	0	2s	-2	24°	27°
46	Tmp	123	3.762	12:05:18.8	12:05:14.6	0	4s	-4	30°	27°
47	Tmp	124	4.427	12:06:20.2	12:06:19.8	0	0s	0	5°	27°
48	Tmp	128	5.877	12:08:40.2	12:08:39.3	0	1s	-1	13°	27°
49	Tmp	129	6.339	12:09:21.3	12:09:24.3	0	3s	+3	20°	27°
50	Tmp	130	6.546	12:09:41.5	12:09:43.4	0	2s	+2	6°	27°
51	Tmp	134	7.221	12:10:53.8	12:10:52.5	0	1s	-1	17°	27°
52	Tmp	138	8.001	12:12:23.5	12:12:21.5	0	2s	-2	19°	27°

PC	Tp	Trc	DistPC	Ideal	Passagem	Pen	Erro	Pontos	NoPC	AtePC
53	Tmp	139	8.299	12:12:51.6	12:12:50.9	0	1s	-1	12°	27°
54	Tmp	144	9.446	12:15:21.5	12:15:22.6	0	1s	+1	10°	27°
55	Tmp	148	10.527	12:17:07.1	12:17:05.5	0	2s	-2	21°	27°
56	Tmp	148	10.758	12:17:26.9	12:17:26.2	0	1s	-1	14°	27°
57	Tmp	150	11.184	12:18:05.0	12:18:04.0	0	1s	-1	14°	27°
58	Tmp	154	12.017	12:19:24.2	12:19:23.2	0	1s	-1	11°	27°
59	Tmp	157	12.836	12:20:58.8	12:20:58.2	0	1s	-1	15°	26°
60	Tmp	159	13.649	12:22:38.4	12:22:38.1	0	0s	0	8°	26°
61	Tmp	165	15.167	12:25:18.7	12:25:18.2	0	1s	-1	17°	26°
62	Tmp	169	0.249	12:28:21.4	12:28:22.1	0	1s	+1	18°	26°
63	Tmp	170	0.938	12:29:20.5	12:29:20.3	0	0s	0	5°	26°
64	Tmp	170	2.390	12:31:16.6	12:31:16.9	0	0s	0	5°	26°
65	Tmp	172	3.342	12:32:35.2	12:32:34.3	0	1s	-1	17°	26°
66	Tmp	175	0.162	12:39:18.6	12:39:17.3	0	1s	-1	15°	26°
67	Tmp	176	1.161	12:40:48.9	12:40:48.6	0	0s	0	9°	26°
68	Tmp	179	2.935	12:44:28.5	12:44:32.4	0	4s	+4	19°	25°
69	Tmp	180	3.273	12:44:56.4	12:44:55.8	0	1s	-1	11°	25°
70	Tmp	182	4.304	12:46:19.5	12:46:17.8	0	2s	-2	15°	25°

Num 64 **Pen** 0 **PCZ** 6 **Total PP** 305 **Col. Final** 25°






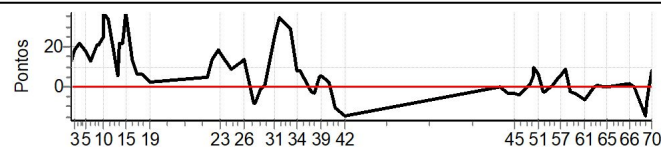
MOSSORO - RN - Mitsubishi MotorSports 2024

Performance Individual

PC	Tp	Trc	DistPC	Ideal	Passagem	Pen	Erro	Pontos	NoPC	AtePC
N u m	65	65 / Bruno de Oliveira / Bruno Henrique								
		Cat / NL / Largada		LIGHT / 65 / 09:35:00						
		Parnamirim-RN				L200 TRITON SPORT HPE 2.4 D 4X4				
PC	Tp	Trc	DistPC	Ideal	Passagem	Pen	Erro	Pontos	NoPC	AtePC
1	Tmp	4	1.335	09:47:01.0	09:47:14.3	0	13s	+13	38 °	26 °
2	Tmp	5	1.588	09:47:25.2	09:47:40.9	0	16s	+16	40 °	38 °
3	Tmp	6	2.017	09:48:01.2	09:48:20.2	0	19s	+19	40 °	40 °
4	Tmp	7	3.077	09:49:28.0	09:49:50.0	0	22s	+22	44 °	40 °
5	Tmp	12	4.082	09:51:15.5	09:51:33.7	0	18s	+18	39 °	40 °
6	Tmp	15	5.004	09:53:01.5	09:53:14.9	0	13s	+13	38 °	37 °
7	Tmp	18	6.012	09:54:47.1	09:55:07.8	0	21s	+21	41 °	39 °
8	Tmp	20	6.440	09:55:36.5	09:55:57.3	0	21s	+21	42 °	40 °
9	Tmp	22	6.984	09:56:42.9	09:57:08.0	0	25s	[+25]	42 °	41 °
10	Tmp	22	7.185	09:57:03.0	09:57:40.4	0	37s	[+37]	44 °	41 °
11	Tmp	24	7.806	09:58:19.1	09:58:53.1	0	34s	[+34]	42 °	42 °
12	Tmp	28	8.977	10:01:11.8	10:01:18.2	0	6s	+6	28 °	39 °
13	Tmp	31	9.494	10:02:06.7	10:02:29.0	0	22s	+22	38 °	39 °
14	Tmp	33	9.811	10:02:44.1	10:03:06.3	0	22s	+22	40 °	39 °
15	Tmp	36	10.343	10:03:44.1	10:04:20.7	0	37s	[+37]	47 °	39 °
16	Tmp	40	11.587	10:05:58.1	10:06:12.4	0	14s	+14	39 °	40 °
17	Tmp	41	12.458	10:07:20.6	10:07:27.8	0	7s	+7	30 °	39 °
18	Tmp	42	13.305	10:08:57.1	10:09:04.3	0	7s	+7	28 °	39 °
19	Tmp	44	14.630	10:11:20.0	10:11:22.5	0	3s	+3	26 °	39 °
20	Tmp	49	0.508	10:29:08.2	10:29:13.4	0	5s	+5	22 °	38 °
21	Tmp	50	1.535	10:30:54.6	10:31:08.5	0	14s	+14	30 °	37 °
22	Tmp	53	2.544	10:32:28.6	10:32:48.0	0	19s	+19	34 °	37 °
23	Tmp	55	2.928	10:33:14.5	10:33:31.6	0	17s	+17	33 °	35 °
24	Tmp	59	4.719	10:36:40.6	10:36:49.9	0	9s	+9	32 °	34 °
25	Tmp	62	6.887	10:40:12.1	10:40:25.2	0	13s	+13	33 °	34 °
26	Tmp	63	7.356	10:40:54.5	10:41:08.9	0	14s	+14	34 °	33 °
27	Tmp	68	8.534	10:43:38.0	10:43:29.9	0	8s	-8	33 °	34 °
28	Tmp	69	8.834	10:44:06.0	10:43:57.8	0	8s	-8	32 °	34 °
29	Tmp	71	9.761	10:45:36.5	10:45:36.0	0	1s	-1	8 °	33 °
30	Tmp	74	10.594	10:47:13.3	10:47:13.9	0	1s	+1	7 °	33 °
31	Tmp	82	12.068	10:49:53.3	10:50:18.6	0	25s	[+25]	41 °	33 °
32	Tmp	84	13.099	10:51:26.6	10:52:01.8	0	35s	[+35]	44 °	33 °
33	Tmp	88	15.390	10:55:03.0	10:55:32.2	0	29s	[+29]	38 °	33 °
34	Tmp	93	16.326	10:57:07.7	10:57:16.1	0	8s	+8	27 °	33 °
35	Tmp	94	16.903	10:57:56.9	10:58:04.7	0	8s	+8	32 °	34 °
36	Tmp	99	0.457	11:01:45.4	11:01:43.1	0	2s	-2	19 °	33 °
37	Tmp	100	0.921	11:02:31.0	11:02:28.2	0	3s	-3	24 °	33 °
38	Tmp	100	1.866	11:03:52.0	11:03:57.0	0	5s	+5	27 °	33 °
39	Tmp	102	2.300	11:04:39.7	11:04:45.7	0	6s	+6	30 °	33 °
40	Tmp	105	3.646	11:06:47.7	11:06:50.4	0	3s	+3	31 °	33 °
41	Tmp	107	5.097	11:09:11.6	11:09:02.0	0	10s	-10	31 °	33 °
42	Tmp	111	7.104	11:12:04.8	11:11:50.7	0	14s	-14	31 °	33 °
43	Tmp	120	0.302	12:00:14.3	12:00:14.7	0	0s	0	5 °	33 °
44	Tmp	121	1.646	12:02:31.4	12:02:28.8	0	3s	-3	29 °	33 °
45	Tmp	122	2.683	12:04:24.6	12:04:21.5	0	3s	-3	32 °	33 °
46	Tmp	123	3.762	12:06:18.8	12:06:15.1	0	4s	-4	29 °	33 °
47	Tmp	124	4.427	12:07:20.2	12:07:17.9	0	2s	-2	24 °	33 °
48	Tmp	128	5.877	12:09:40.2	12:09:42.0	0	2s	+2	26 °	33 °
49	Tmp	129	6.339	12:10:21.3	12:10:27.2	0	6s	+6	31 °	33 °
50	Tmp	130	6.546	12:10:41.5	12:10:51.8	0	10s	+10	34 °	33 °
51	Tmp	134	7.221	12:11:53.8	12:12:00.9	0	7s	+7	33 °	32 °
52	Tmp	138	8.001	12:13:23.5	12:13:21.8	0	2s	-2	18 °	32 °

PC	Tp	Trc	DistPC	Ideal	Passagem	Pen	Erro	Pontos	NoPC	AtePC
53	Tmp	139	8.299	12:13:51.6	12:13:50.0	0	2s	-2	18 °	31 °
54	Tmp	144	9.446	12:16:21.5	12:16:22.5	0	1s	+1	9 °	30 °
55	Tmp	148	10.527	12:18:07.1	12:18:11.2	0	4s	+4	28 °	30 °
56	Tmp	148	10.758	12:18:26.9	12:18:32.0	0	5s	+5	31 °	29 °
57	Tmp	150	11.184	12:19:05.0	12:19:10.9	0	6s	+6	31 °	29 °
58	Tmp	154	12.017	12:20:24.2	12:20:33.0	0	9s	+9	36 °	29 °
59	Tmp	157	12.836	12:21:58.8	12:21:57.3	0	2s	-2	24 °	29 °
60	Tmp	159	13.649	12:23:38.4	12:23:35.6	0	3s	-3	29 °	29 °
61	Tmp	165	15.167	12:26:18.7	12:26:12.3	0	6s	-6	36 °	29 °
62	Tmp	169	0.249	12:29:21.4	12:29:21.8	0	0s	0	3 °	29 °
63	Tmp	170	0.938	12:30:20.5	12:30:21.5	0	1s	+1	17 °	29 °
64	Tmp	170	2.390	12:32:16.6	12:32:16.4	0	0s	0	4 °	29 °
65	Tmp	172	3.342	12:33:35.2	12:33:35.3	0	0s	0	4 °	29 °
66	Tmp	175	0.162	12:40:18.6	12:40:20.2	0	2s	+2	25 °	29 °
67	Tmp	176	1.161	12:41:48.9	12:41:48.8	0	0s	0	8 °	29 °
68	Tmp	179	2.935	12:45:28.5	12:45:14.7	0	14s	-14	37 °	29 °
69	Tmp	180	3.273	12:45:56.4	12:45:50.3	0	6s	-6	29 °	29 °
70	Tmp	182	4.304	12:47:19.5	12:47:27.4	0	8s	+8	38 °	28 °

Num 65 Pen 0 PCZ 5 Total PP 500 Col. Final 28°





MOSSORO - RN - Mitsubishi MotorSports 2024

Performance Individual


PC	Tp	Trc	DistPC	Ideal	Passagem	Pen	Erro	Pontos	NoPC	AtePC	PC	Tp	Trc	DistPC	Ideal	Passagem	Pen	Erro	Pontos	NoPC	AtePC										
Nu m	66	66 / Anderson Ursulino / Adriana de Andrade Moraes																													
		Cat / NL / Largada LIGHT / 66 / 09:36:00																													
		São Bento do Norte-RN										L200 TRITON SPORT HPE-S 2.4 D 4X																			
1	Tmp	4	1.335	09:48:01.0	09:48:47.4	0	46s	+46	54°	35°	53	Tmp	139	8.299	12:14:51.6	12:08:23.4	0	6m28s	-388	59°	56°										
2	Tmp	5	1.588	09:48:25.2	09:49:08.7	0	44s	+44	54°	51°	54	Tmp	144	9.446	12:17:21.5	12:10:44.7	0	6m37s	-397	59°	57°										
3	Tmp	6	2.017	09:49:01.2	09:49:32.6	0	31s	+31	50°	51°	55	Tmp	148	10.527	12:19:07.1	12:12:21.9	0	6m45s	-405	59°	57°										
4	Tmp	7	3.077	09:50:28.0	09:50:50.3	0	22s	+22	43°	49°	56	Tmp	148	10.758	12:19:26.9	12:12:37.9	0	6m49s	-409	59°	57°										
5	Tmp	12	4.082	09:52:15.5	09:52:07.3	0	8s	-8	27°	46°	57	Tmp	150	11.184	12:20:05.0	12:13:13.0	0	6m52s	-412	59°	57°										
6	Tmp	15	5.004	09:54:01.5	09:53:29.7	0	32s	-32	46°	47°	58	Tmp	154	12.017	12:21:24.2	12:14:38.7	0	6m46s	-406	59°	58°										
7	Tmp	18	6.012	09:55:47.1	09:55:12.5	0	35s	-35	46°	47°	59	Tmp	157	12.836	12:22:58.8	12:16:04.6	0	6m54s	-414	59°	58°										
8	Tmp	20	6.440	09:56:36.5	09:56:13.4	0	23s	-23	44°	47°	60	Tmp	159	13.649	12:24:38.4	12:17:49.7	0	6m49s	-409	59°	58°										
9	Tmp	22	6.984	09:57:42.9	09:57:33.5	0	9s	-9	33°	44°	61	Tmp	165	15.167	12:27:18.7	12:19:49.5	0	7m29s	-449	59°	58°										
10	Tmp	22	7.185	09:58:03.0	09:58:10.4	0	7s	+7	30°	44°	62	Tmp	169	0.249	12:30:21.4	12:21:57.1	0	8m24s	-504	59°	58°										
11	Tmp	24	7.806	09:59:19.1	09:59:18.4	0	1s	-1	9°	43°	63	Tmp	170	0.938	12:31:20.5	12:22:38.9	0	8m42s	-522	59°	58°										
12	Tmp	28	8.977	10:02:11.8	10:01:22.4	0	49s	-49	45°	42°	64	Tmp	170	2.390	12:33:16.6	12:26:19.0	0	6m58s	-418	59°	58°										
13	Tmp	31	9.494	10:03:06.7	10:02:34.5	0	32s	-32	43°	42°	65	Tmp	172	3.342	12:34:35.2	12:28:48.5	0	5m47s	-347	59°	58°										
14	Tmp	33	9.811	10:03:44.1	10:03:15.5	0	29s	-29	43°	42°	66	Tmp	175	0.162	12:41:18.6	12:44:56.7	0	3m38s	[+218]	56°	58°										
15	Tmp	36	10.343	10:04:44.1	10:04:31.6	0	13s	-13	32°	42°	67	Tmp	176	1.161	12:42:48.9	12:46:09.6	0	3m21s	[+201]	56°	58°										
16	Tmp	40	11.587	10:06:58.1	10:06:36.7	0	21s	-21	44°	42°	68	Tmp	179	2.935	12:46:28.5	12:49:29.8	0	3m01s	[+181]	55°	58°										
17	Tmp	41	12.458	10:08:20.6	10:07:51.6	0	29s	-29	44°	42°	69	Tmp	180	3.273	12:46:56.4	12:49:57.3	0	3m01s	[+181]	55°	58°										
18	Tmp	42	13.305	10:09:57.1	10:09:10.5	0	47s	-47	47°	42°	70	Tmp	182	4.304	12:48:19.5	12:51:50.9	0	3m31s	[+211]	55°	58°										
19	Tmp	44	14.630	10:12:20.0	10:11:30.6	0	49s	-49	46°	42°	<table border="1"> <tr> <td>Num</td><td>66</td><td>Pen</td><td>0</td><td>PCZ</td><td>0</td><td>Total PP</td><td>11129</td><td>Col. Final</td><td>58°</td> </tr> </table>											Num	66	Pen	0	PCZ	0	Total PP	11129	Col. Final	58°
Num	66	Pen	0	PCZ	0	Total PP	11129	Col. Final	58°																						
20	Tmp	49	0.508	10:30:08.2	10:32:41.4	0	2m33s	[+153]	52°	44°																					
21	Tmp	50	1.535	10:31:54.6	10:34:07.3	0	2m13s	[+133]	51°	43°																					
22	Tmp	53	2.544	10:33:28.6	10:35:33.8	0	2m05s	+125	50°	44°																					
23	Tmp	55	2.928	10:34:14.5	10:36:11.4	0	1m57s	+117	49°	45°																					
24	Tmp	59	4.719	10:37:40.6	10:39:07.5	0	1m27s	+87	49°	44°																					
25	Tmp	62	6.887	10:41:12.1	10:42:25.4	0	1m13s	+73	48°	44°																					
26	Tmp	63	7.356	10:41:54.5	10:43:07.1	0	1m13s	+73	46°	44°																					
27	Tmp	68	8.534	10:44:38.0	10:44:54.0	0	16s	+16	41°	42°																					
28	Tmp	69	8.834	10:45:06.0	10:45:11.2	0	5s	+5	28°	42°																					
29	Tmp	71	9.761	10:46:36.5	10:46:24.2	0	12s	-12	35°	41°																					
30	Tmp	74	10.594	10:48:13.3	10:47:53.7	0	20s	-20	37°	41°																					
31	Tmp	82	12.068	10:50:53.3	10:50:33.2	0	20s	-20	39°	40°																					
32	Tmp	84	13.099	10:52:26.6	10:52:04.6	0	22s	-22	42°	40°																					
33	Tmp	88	15.390	10:56:03.0	10:55:36.8	0	26s	-26	34°	40°																					
34	Tmp	93	16.326	10:58:07.7	10:57:28.2	0	40s	-40	42°	39°																					
35	Tmp	94	16.903	10:58:56.9	10:58:08.7	0	48s	-48	43°	39°																					
36	Tmp	99	0.457	11:02:45.4	11:01:07.0	0	1m38s	-98	49°	40°																					
37	Tmp	100	0.921	11:03:31.0	11:01:45.3	0	1m46s	-106	50°	40°																					
38	Tmp	100	1.866	11:04:52.0	11:03:07.7	0	1m44s	-104	50°	40°																					
39	Tmp	102	2.300	11:05:39.7	11:03:52.3	0	1m47s	-107	50°	40°																					
40	Tmp	105	3.646	11:07:47.7	11:06:11.6	0	1m36s	-96	49°	40°																					
41	Tmp	107	5.097	11:10:11.6	11:07:55.7	0	2m16s	-136	52°	40°																					
42	Tmp	111	7.104	11:13:04.8	11:09:44.2	0	3m21s	-201	54°	41°																					
43	Tmp	120	0.302	12:01:14.3	11:55:33.2	0	5m41s	-341	58°	42°																					
44	Tmp	121	1.646	12:03:31.4	11:58:10.7	0	5m21s	-321	58°	44°																					
45	Tmp	122	2.683	12:05:24.6	11:59:57.4	0	5m27s	-327	59°	47°																					
46	Tmp	123	3.762	12:07:18.8	12:01:30.1	0	5m49s	-349	59°	49°																					
47	Tmp	124	4.427	12:08:20.2	12:02:26.2	0	5m54s	-354	59°	50°																					
48	Tmp	128	5.877	12:10:40.2	12:04:26.2	0	6m14s	-374	59°	51°																					
49	Tmp	129	6.339	12:11:21.3	12:04:59.7	0	6m22s	-382	59°	51°																					
50	Tmp	130	6.546	12:11:41.5	12:05:27.7	0	6m14s	-374	59°	52°																					
51	Tmp	134	7.221	12:12:53.8	12:06:34.7	0	6m19s	-379	59°	55°																					
52	Tmp	138	8.001	12:14:23.5	12:07:54.9	0	6m29s	-389	59°	55°																					

Supervisão:

Realização:

Apuração:

Cronometragem






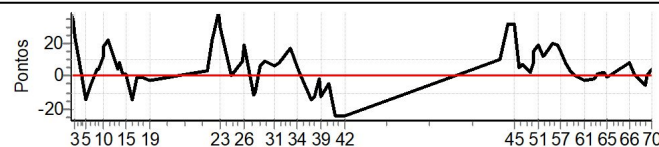
MOSSORO - RN - Mitsubishi MotorSports 2024

Performance Individual

PC	Tp	Trc	DistPC	Ideal	Passagem	Pen	Erro	Pontos	NoPC	AtePC
N u m	67	67 / Rodolfo Romero Nardo / Genici Nardo								
		Cat / NL / Largada LIGHT / 67 / 09:37:00								
		João Pessoa-PB TRITON SPORT HPE TOP AT 2.4 DIE								
PC	Tp	Trc	DistPC	Ideal	Passagem	Pen	Erro	Pontos	NoPC	AtePC
1	Tmp	4	1.335	09:49:01.0	09:49:38.3	0	37s	[+37]	52°	34°
2	Tmp	5	1.588	09:49:25.2	09:49:59.4	0	34s	[+34]	52°	47°
3	Tmp	6	2.017	09:50:01.2	09:50:25.6	0	24s	[+24]	44°	46°
4	Tmp	7	3.077	09:51:28.0	09:51:35.8	0	8s	+8	32°	45°
5	Tmp	12	4.082	09:53:15.5	09:53:01.7	0	14s	-14	35°	45°
6	Tmp	15	5.004	09:55:01.5	09:54:56.0	0	6s	-6	28°	39°
7	Tmp	18	6.012	09:56:47.1	09:56:51.4	0	4s	+4	27°	36°
8	Tmp	20	6.440	09:57:36.5	09:57:40.8	0	4s	+4	29°	36°
9	Tmp	22	6.984	09:58:42.9	09:58:54.8	0	12s	+12	37°	36°
10	Tmp	22	7.185	09:59:03.0	09:59:20.9	0	18s	+18	37°	36°
11	Tmp	24	7.806	10:00:19.1	10:00:41.1	0	22s	+22	38°	35°
12	Tmp	28	8.977	10:03:11.8	10:03:16.0	0	4s	+4	24°	33°
13	Tmp	31	9.494	10:04:06.7	10:04:14.9	0	8s	+8	27°	34°
14	Tmp	33	9.811	10:04:44.1	10:04:45.3	0	1s	+1	8°	34°
15	Tmp	36	10.343	10:05:44.1	10:05:45.4	0	1s	+1	9°	33°
16	Tmp	40	11.587	10:07:58.1	10:07:43.9	0	14s	-14	38°	32°
17	Tmp	41	12.458	10:09:20.6	10:09:19.4	0	1s	-1	8°	32°
18	Tmp	42	13.305	10:10:57.1	10:10:56.2	0	1s	-1	8°	31°
19	Tmp	44	14.630	10:13:20.0	10:13:17.5	0	3s	-3	25°	31°
20	Tmp	49	0.508	10:31:08.2	10:31:11.0	0	3s	+3	16°	30°
21	Tmp	50	1.535	10:32:54.6	10:33:16.9	0	22s	+22	36°	30°
22	Tmp	53	2.544	10:34:28.6	10:35:07.0	0	38s	[+38]	39°	30°
23	Tmp	55	2.928	10:35:14.5	10:35:43.3	0	29s	[+29]	39°	31°
24	Tmp	59	4.719	10:38:40.6	10:38:40.8	0	0s	0	4°	31°
25	Tmp	62	6.887	10:42:12.1	10:42:21.3	0	9s	+9	28°	30°
26	Tmp	63	7.356	10:42:54.5	10:43:13.4	0	19s	+19	35°	31°
27	Tmp	68	8.534	10:45:38.0	10:45:27.5	0	11s	-11	35°	32°
28	Tmp	69	8.834	10:46:06.0	10:45:57.2	0	9s	-9	34°	31°
29	Tmp	71	9.761	10:47:36.5	10:47:42.9	0	6s	+6	24°	31°
30	Tmp	74	10.594	10:49:13.3	10:49:22.7	0	9s	+9	29°	31°
31	Tmp	82	12.068	10:51:53.3	10:51:59.7	0	6s	+6	25°	30°
32	Tmp	84	13.099	10:53:26.6	10:53:34.9	0	8s	+8	32°	30°
33	Tmp	88	15.390	10:57:03.0	10:57:20.1	0	17s	+17	31°	30°
34	Tmp	93	16.326	10:59:07.7	10:59:13.7	0	6s	+6	23°	30°
35	Tmp	94	16.903	10:59:56.9	10:59:57.9	0	1s	+1	15°	30°
36	Tmp	99	0.457	11:03:45.4	11:03:31.2	0	14s	-14	29°	30°
37	Tmp	100	0.921	11:04:31.0	11:04:18.8	0	12s	-12	28°	29°
38	Tmp	100	1.866	11:05:52.0	11:05:50.0	0	2s	-2	22°	29°
39	Tmp	102	2.300	11:06:39.7	11:06:27.9	0	12s	-12	34°	29°
40	Tmp	105	3.646	11:08:47.7	11:08:42.5	0	5s	-5	34°	29°
41	Tmp	107	5.097	11:11:11.6	11:10:47.4	0	24s	-24	39°	29°
42	Tmp	111	7.104	11:14:04.8	11:13:40.8	0	24s	-24	38°	30°
43	Tmp	120	0.302	12:02:14.3	12:02:24.5	0	10s	+10	35°	30°
44	Tmp	121	1.646	12:04:31.4	12:05:02.7	0	31s	[+31]	46°	30°
45	Tmp	122	2.683	12:06:24.6	12:06:55.8	0	31s	[+31]	47°	31°
46	Tmp	123	3.762	12:08:18.8	12:08:24.1	0	5s	+5	32°	31°
47	Tmp	124	4.427	12:09:20.2	12:09:27.6	0	7s	+7	40°	31°
48	Tmp	128	5.877	12:11:40.2	12:11:42.4	0	2s	+2	25°	31°
49	Tmp	129	6.339	12:12:21.3	12:12:29.4	0	8s	+8	36°	31°
50	Tmp	130	6.546	12:12:41.5	12:12:56.5	0	15s	+15	38°	31°
51	Tmp	134	7.221	12:13:53.8	12:14:12.7	0	19s	+19	41°	31°
52	Tmp	138	8.001	12:15:23.5	12:15:35.8	0	12s	+12	38°	30°

PC	Tp	Trc	DistPC	Ideal	Passagem	Pen	Erro	Pontos	NoPC	AtePC
53	Tmp	139	8.299	12:15:51.6	12:16:04.8	0	13s	+13	38°	30°
54	Tmp	144	9.446	12:18:21.5	12:18:41.7	0	20s	+20	42°	31°
55	Tmp	148	10.527	12:20:07.1	12:20:25.6	0	19s	+19	40°	31°
56	Tmp	148	10.758	12:20:26.9	12:20:44.3	0	17s	+17	39°	31°
57	Tmp	150	11.184	12:21:05.0	12:21:20.1	0	15s	+15	37°	31°
58	Tmp	154	12.017	12:22:24.2	12:22:32.4	0	8s	+8	34°	31°
59	Tmp	157	12.836	12:23:58.8	12:24:02.2	0	3s	+3	26°	31°
60	Tmp	159	13.649	12:25:38.4	12:25:38.3	0	0s	0	7°	31°
61	Tmp	165	15.167	12:28:18.7	12:28:15.3	0	3s	-3	27°	31°
62	Tmp	169	0.249	12:31:21.4	12:31:19.7	0	2s	-2	27°	31°
63	Tmp	170	0.938	12:32:20.5	12:32:21.1	0	1s	+1	16°	30°
64	Tmp	170	2.390	12:34:16.6	12:34:18.7	0	2s	+2	27°	30°
65	Tmp	172	3.342	12:35:35.2	12:35:33.9	0	1s	-1	16°	30°
66	Tmp	175	0.162	12:42:18.6	12:42:27.0	0	8s	+8	41°	30°
67	Tmp	176	1.161	12:43:48.9	12:43:50.3	0	1s	+1	21°	30°
68	Tmp	179	2.935	12:47:28.5	12:47:22.4	0	6s	-6	27°	30°
69	Tmp	180	3.273	12:47:56.4	12:47:56.7	0	0s	0	4°	30°
70	Tmp	182	4.304	12:49:19.5	12:49:23.2	0	4s	+4	26°	30°

Num 67 Pen 0 PCZ 3 Total PP 541 Col. Final 30°






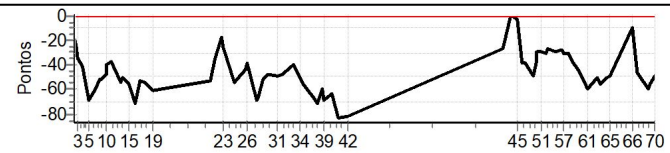
MOSSORO - RN - Mitsubishi MotorSports 2024

Performance Individual

PC	Tp	Trc	DistPC	Ideal	Passagem	Pen	Erro	Pontos	NoPC	AtePC
N u m	68	68 / Charles Henriques E Cavalcanti / Edina Patricia Gomes								
		Cat / NL / Largada		LIGHT / 68 / 09:38:00						
		Mossoró-RN				TRITON OUTDOOR HPE				
PC	Tp	Trc	DistPC	Ideal	Passagem	Pen	Erro	Pontos	NoPC	AtePC
1	Tmp	4	1.335	09:50:01.0	09:49:41.7	0	19s	-19	45°	56°
2	Tmp	5	1.588	09:50:25.2	09:50:01.4	0	24s	-24	48°	49°
3	Tmp	6	2.017	09:51:01.2	09:50:27.4	0	34s	-34	51°	52°
4	Tmp	7	3.077	09:52:28.0	09:51:47.3	0	41s	-41	51°	52°
5	Tmp	12	4.082	09:54:15.5	09:53:06.3	0	1m09s	-69	57°	52°
6	Tmp	15	5.004	09:56:01.5	09:54:59.2	0	1m02s	-62	54°	52°
7	Tmp	18	6.012	09:57:47.1	09:56:55.0	0	52s	-52	49°	53°
8	Tmp	20	6.440	09:58:36.5	09:57:44.6	0	52s	-52	51°	53°
9	Tmp	22	6.984	09:59:42.9	09:58:56.3	0	47s	-47	49°	53°
10	Tmp	22	7.185	10:00:03.0	09:59:22.6	0	40s	-40	46°	51°
11	Tmp	24	7.806	10:01:19.1	10:00:42.4	0	37s	-37	45°	53°
12	Tmp	28	8.977	10:04:11.8	10:03:18.0	0	54s	-54	47°	52°
13	Tmp	31	9.494	10:05:06.7	10:04:16.7	0	50s	-50	48°	51°
14	Tmp	33	9.811	10:05:44.1	10:04:51.6	0	53s	-53	49°	51°
15	Tmp	36	10.343	10:06:44.1	10:05:48.1	0	56s	-56	48°	50°
16	Tmp	40	11.587	10:08:58.1	10:07:46.8	0	1m11s	-71	49°	50°
17	Tmp	41	12.458	10:10:20.6	10:09:27.7	0	53s	-53	50°	50°
18	Tmp	42	13.305	10:11:57.1	10:11:03.3	0	54s	-54	50°	48°
19	Tmp	44	14.630	10:14:20.0	10:13:19.1	0	1m01s	-61	49°	48°
20	Tmp	49	0.508	10:32:08.2	10:31:15.1	0	53s	-53	42°	48°
21	Tmp	50	1.535	10:33:54.6	10:33:19.7	0	35s	-35	37°	48°
22	Tmp	53	2.544	10:35:28.6	10:35:10.5	0	18s	-18	33°	48°
23	Tmp	55	2.928	10:36:14.5	10:35:49.4	0	25s	-25	37°	48°
24	Tmp	59	4.719	10:39:40.6	10:38:46.5	0	54s	-54	46°	48°
25	Tmp	62	6.887	10:43:12.1	10:42:29.5	0	43s	-43	44°	48°
26	Tmp	63	7.356	10:43:54.5	10:43:17.0	0	38s	-38	42°	48°
27	Tmp	68	8.534	10:46:38.0	10:45:30.1	0	1m08s	-68	50°	47°
28	Tmp	69	8.834	10:47:06.0	10:45:59.8	0	1m06s	-66	49°	47°
29	Tmp	71	9.761	10:48:36.5	10:47:44.7	0	52s	-52	49°	46°
30	Tmp	74	10.594	10:50:13.3	10:49:25.6	0	48s	-48	47°	46°
31	Tmp	82	12.068	10:52:53.3	10:52:03.9	0	49s	-49	46°	47°
32	Tmp	84	13.099	10:54:26.6	10:53:39.3	0	47s	-47	47°	46°
33	Tmp	88	15.390	10:58:03.0	10:57:23.1	0	40s	-40	46°	45°
34	Tmp	93	16.326	11:00:07.7	10:59:17.3	0	50s	-50	44°	45°
35	Tmp	94	16.903	11:00:56.9	11:00:01.9	0	55s	-55	44°	42°
36	Tmp	99	0.457	11:04:45.4	11:03:38.1	0	1m07s	-67	45°	43°
37	Tmp	100	0.921	11:05:31.0	11:04:20.3	0	1m11s	-71	45°	43°
38	Tmp	100	1.866	11:06:52.0	11:05:52.9	0	59s	-59	46°	43°
39	Tmp	102	2.300	11:07:39.7	11:06:30.6	0	1m09s	-69	47°	43°
40	Tmp	105	3.646	11:09:47.7	11:08:44.9	0	1m03s	-63	46°	43°
41	Tmp	107	5.097	11:12:11.6	11:10:48.4	0	1m23s	-83	49°	44°
42	Tmp	111	7.104	11:15:04.8	11:13:42.7	0	1m22s	-82	46°	44°
43	Tmp	120	0.302	12:03:14.3	12:02:47.2	0	27s	-27	44°	44°
44	Tmp	121	1.646	12:05:31.4	12:05:32.7	0	1s	[+1]	17°	43°
45	Tmp	122	2.683	12:07:24.6	12:07:21.9	0	3s	-3	31°	42°
46	Tmp	123	3.762	12:09:18.8	12:08:40.8	0	38s	-38	51°	43°
47	Tmp	124	4.427	12:10:20.2	12:09:40.8	0	39s	-39	51°	43°
48	Tmp	128	5.877	12:12:40.2	12:11:51.2	0	49s	-49	53°	43°
49	Tmp	129	6.339	12:13:21.3	12:12:44.2	0	37s	-37	52°	43°
50	Tmp	130	6.546	12:13:41.5	12:13:12.9	0	29s	-29	48°	43°
51	Tmp	134	7.221	12:14:53.8	12:14:25.2	0	29s	-29	47°	43°
52	Tmp	138	8.001	12:16:23.5	12:15:52.8	0	31s	-31	48°	43°

PC	Tp	Trc	DistPC	Ideal	Passagem	Pen	Erro	Pontos	NoPC	AtePC
53	Tmp	139	8.299	12:16:51.6	12:16:24.4	0	27s	-27	45°	43°
54	Tmp	144	9.446	12:19:21.5	12:18:52.2	0	29s	-29	45°	43°
55	Tmp	148	10.527	12:21:07.1	12:20:39.6	0	28s	-28	44°	43°
56	Tmp	148	10.758	12:21:26.9	12:20:59.4	0	28s	-28	43°	43°
57	Tmp	150	11.184	12:22:05.0	12:21:34.1	0	31s	-31	46°	43°
58	Tmp	154	12.017	12:23:24.2	12:22:53.7	0	31s	-31	47°	44°
59	Tmp	157	12.836	12:24:58.8	12:24:21.0	0	38s	-38	48°	44°
60	Tmp	159	13.649	12:26:38.4	12:25:55.1	0	43s	-43	48°	44°
61	Tmp	165	15.167	12:29:18.7	12:28:19.5	0	59s	-59	52°	46°
62	Tmp	169	0.249	12:32:21.4	12:31:31.9	0	50s	-50	50°	46°
63	Tmp	170	0.938	12:33:20.5	12:32:25.6	0	55s	-55	53°	46°
64	Tmp	170	2.390	12:35:16.6	12:34:26.5	0	50s	-50	51°	46°
65	Tmp	172	3.342	12:36:35.2	12:35:46.3	0	49s	-49	50°	46°
66	Tmp	175	0.162	12:43:18.6	12:43:09.1	0	10s	-10	42°	46°
67	Tmp	176	1.161	12:44:48.9	12:44:02.6	0	46s	-46	48°	46°
68	Tmp	179	2.935	12:48:28.5	12:47:29.1	0	59s	-59	47°	46°
69	Tmp	180	3.273	12:48:56.4	12:48:00.4	0	56s	-56	46°	46°
70	Tmp	182	4.304	12:50:19.5	12:49:30.5	0	49s	-49	46°	46°

Num **68** Pen **0** PCZ **0** Total PP **3184** Col. Final **46°**






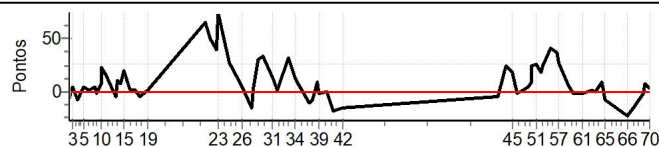
MOSSORO - RN - Mitsubishi MotorSports 2024

Performance Individual

PC	Tp	Trc	DistPC	Ideal	Passagem	Pen	Erro	Pontos	NoPC	AtePC
N u m	69	69 / Marcos Vinicius / Débora Marina								
		Cat / NL / Largada		LIGHT / 69 / 09:39:00						
		Parnamirim-RN				L200 TRITON SPORT HPE 2.4 D AT				
PC	Tp	Trc	DistPC	Ideal	Passagem	Pen	Erro	Pontos	NoPC	AtePC
1	Tmp	4	1.335	09:51:01.0	09:50:55.2	0	6s	-6	30 °	51 °
2	Tmp	5	1.588	09:51:25.2	09:51:26.4	0	1s	+1	13 °	30 °
3	Tmp	6	2.017	09:52:01.2	09:52:05.3	0	4s	+4	31 °	28 °
4	Tmp	7	3.077	09:53:28.0	09:53:20.1	0	8s	-8	31 °	30 °
5	Tmp	12	4.082	09:55:15.5	09:55:19.7	0	4s	+4	20 °	26 °
6	Tmp	15	5.004	09:57:01.5	09:57:02.8	0	1s	+1	17 °	22 °
7	Tmp	18	6.012	09:58:47.1	09:58:52.0	0	5s	+5	30 °	22 °
8	Tmp	20	6.440	09:59:36.5	09:59:34.6	0	2s	-2	24 °	21 °
9	Tmp	22	6.984	10:00:42.9	10:00:51.1	0	8s	+8	32 °	22 °
10	Tmp	22	7.185	10:01:03.0	10:01:25.9	0	23s	+23	41 °	24 °
11	Tmp	24	7.806	10:02:19.1	10:02:35.5	0	16s	+16	33 °	25 °
12	Tmp	28	8.977	10:05:11.8	10:05:07.6	0	4s	-4	23 °	24 °
13	Tmp	31	9.494	10:06:06.7	10:06:16.5	0	10s	+10	31 °	25 °
14	Tmp	33	9.811	10:06:44.1	10:06:51.9	0	8s	+8	29 °	26 °
15	Tmp	36	10.343	10:07:44.1	10:08:04.1	0	20s	+20	40 °	26 °
16	Tmp	40	11.587	10:09:58.1	10:10:00.1	0	2s	+2	17 °	26 °
17	Tmp	41	12.458	10:11:20.6	10:11:21.9	0	1s	+1	7 °	25 °
18	Tmp	42	13.305	10:12:57.1	10:12:53.4	0	4s	-4	23 °	25 °
19	Tmp	44	14.630	10:15:20.0	10:15:20.5	0	1s	+1	11 °	24 °
20	Tmp	49	0.508	10:33:08.2	10:34:14.5	0	1m06s	[+66]	44 °	24 °
21	Tmp	50	1.535	10:34:54.6	10:35:44.8	0	50s	[+50]	43 °	24 °
22	Tmp	53	2.544	10:36:28.6	10:37:08.1	0	40s	[+40]	41 °	27 °
23	Tmp	55	2.928	10:37:14.5	10:38:29.9	0	1m15s	[+75]	46 °	28 °
24	Tmp	59	4.719	10:40:40.6	10:41:08.2	0	28s	+28	40 °	30 °
25	Tmp	62	6.887	10:44:12.1	10:44:19.1	0	7s	+7	24 °	29 °
26	Tmp	63	7.356	10:44:54.5	10:44:59.4	0	5s	+5	23 °	29 °
27	Tmp	68	8.534	10:47:38.0	10:47:23.1	0	15s	-15	39 °	30 °
28	Tmp	69	8.834	10:48:06.0	10:48:09.3	0	3s	+3	21 °	30 °
29	Tmp	71	9.761	10:49:36.5	10:50:07.1	0	31s	+31	44 °	32 °
30	Tmp	74	10.594	10:51:13.3	10:51:47.1	0	34s	+34	42 °	32 °
31	Tmp	82	12.068	10:53:53.3	10:54:06.5	0	13s	+13	32 °	32 °
32	Tmp	84	13.099	10:55:26.6	10:55:27.4	0	1s	+1	10 °	32 °
33	Tmp	88	15.390	10:59:03.0	10:59:35.1	0	32s	+32	39 °	32 °
34	Tmp	93	16.326	11:01:07.7	11:01:21.1	0	13s	+13	33 °	32 °
35	Tmp	94	16.903	11:01:56.9	11:02:03.9	0	7s	+7	29 °	32 °
36	Tmp	99	0.457	11:05:45.4	11:05:35.0	0	10s	-10	28 °	32 °
37	Tmp	100	0.921	11:06:31.0	11:06:23.1	0	8s	-8	26 °	32 °
38	Tmp	100	1.866	11:07:52.0	11:08:00.5	0	9s	+9	30 °	32 °
39	Tmp	102	2.300	11:08:39.7	11:08:38.6	0	1s	-1	18 °	32 °
40	Tmp	105	3.646	11:10:47.7	11:10:47.4	0	0s	0	4 °	32 °
41	Tmp	107	5.097	11:13:11.6	11:12:52.8	0	19s	-19	37 °	31 °
42	Tmp	111	7.104	11:16:04.8	11:15:49.3	0	16s	-16	33 °	31 °
43	Tmp	120	0.302	12:04:14.3	12:04:10.0	0	4s	-4	24 °	31 °
44	Tmp	121	1.646	12:06:31.4	12:06:56.4	0	25s	+25	44 °	31 °
45	Tmp	122	2.683	12:08:24.6	12:08:42.5	0	18s	+18	42 °	30 °
46	Tmp	123	3.762	12:10:18.8	12:10:17.5	0	1s	-1	13 °	30 °
47	Tmp	124	4.427	12:11:20.2	12:11:19.8	0	0s	0	4 °	30 °
48	Tmp	128	5.877	12:13:40.2	12:13:43.7	0	4s	+4	36 °	30 °
49	Tmp	129	6.339	12:14:21.3	12:14:30.2	0	9s	+9	39 °	29 °
50	Tmp	130	6.546	12:14:41.5	12:15:06.8	0	25s	+25	45 °	30 °
51	Tmp	134	7.221	12:15:53.8	12:16:19.8	0	26s	+26	44 °	30 °
52	Tmp	138	8.001	12:17:23.5	12:17:41.5	0	18s	+18	43 °	31 °

PC	Tp	Trc	DistPC	Ideal	Passagem	Pen	Erro	Pontos	NoPC	AtePC
53	Tmp	139	8.299	12:17:51.6	12:18:17.0	0	25s	+25	44 °	32 °
54	Tmp	144	9.446	12:20:21.5	12:21:02.3	0	41s	[+41]	48 °	32 °
55	Tmp	148	10.527	12:22:07.1	12:22:45.8	0	39s	[+39]	47 °	32 °
56	Tmp	148	10.758	12:22:26.9	12:23:02.7	0	36s	[+36]	47 °	33 °
57	Tmp	150	11.184	12:23:05.0	12:23:32.9	0	28s	+28	45 °	33 °
58	Tmp	154	12.017	12:24:24.2	12:24:41.3	0	17s	+17	40 °	33 °
59	Tmp	157	12.836	12:25:58.8	12:26:04.6	0	6s	+6	37 °	33 °
60	Tmp	159	13.649	12:27:38.4	12:27:37.9	0	1s	-1	18 °	33 °
61	Tmp	165	15.167	12:30:18.7	12:30:18.1	0	1s	-1	16 °	33 °
62	Tmp	169	0.249	12:33:21.4	12:33:23.0	0	2s	+2	26 °	33 °
63	Tmp	170	0.938	12:34:20.5	12:34:20.8	0	0s	0	4 °	33 °
64	Tmp	170	2.390	12:36:16.6	12:36:26.0	0	9s	+9	41 °	33 °
65	Tmp	172	3.342	12:37:35.2	12:37:27.4	0	8s	-8	42 °	33 °
66	Tmp	175	0.162	12:44:18.6	12:43:55.3	0	23s	-23	46 °	33 °
67	Tmp	176	1.161	12:45:48.9	12:45:32.4	0	17s	-17	41 °	33 °
68	Tmp	179	2.935	12:49:28.5	12:49:26.9	0	2s	-2	16 °	33 °
69	Tmp	180	3.273	12:49:56.4	12:50:03.7	0	7s	+7	34 °	32 °
70	Tmp	182	4.304	12:51:19.5	12:51:22.5	0	3s	+3	22 °	32 °

Num	69	Pen	0	PCZ	3	Total PP	659	Col. Final	32°
-----	----	-----	---	-----	---	----------	-----	------------	-----






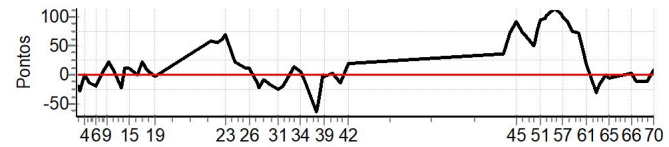
MOSSORO - RN - Mitsubishi MotorSports 2024

Performance Individual

Table with columns: PC, Tp, Trc, DistPC, Ideal, Passagem, Pen, Erro, Pontos, NoPC, AtePC. Rows include driver information (70 / Alex Estevam Pinheiro Camara / Murilo Cesar) and a list of 52 performance records with various metrics.

Table with columns: PC, Tp, Trc, DistPC, Ideal, Passagem, Pen, Erro, Pontos, NoPC, AtePC. Rows include driver information (53-70) and a list of 18 performance records with various metrics.

Summary row: Num 70, Pen 0, PCZ 2, Total PP 1700, Col. Final 39°






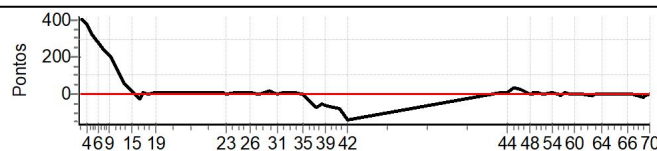
MOSSORO - RN - Mitsubishi MotorSports 2024

Performance Individual

PC	Tp	Trc	DistPC	Ideal	Passagem	Pen	Erro	Pontos	NoPC	AtePC
N u m	71	71 / Aristoteles a o Neto / Dylan Oliveira								
		Cat / NL / Largada		LIGHT / 90 / 10:00:00						
		Mossoró-RN				L200 TRITON SPORT HPE SERTOES				
PC	Tp	Trc	DistPC	Ideal	Passagem	Pen	Erro	Pontos	NoPC	AtePC
1	Tmp	4	1.335	10:12:01.0	10:18:59.4	0	6m58s	[+418]	62°	41°
2	Tmp	5	1.588	10:12:25.2	10:19:23.3	0	6m58s	[+418]	62°	62°
3	Tmp	6	2.017	10:13:01.2	10:19:42.6	0	6m41s	[+401]	62°	62°
4	Tmp	7	3.077	10:14:28.0	10:20:42.3	0	6m14s	[+374]	62°	62°
5	Tmp	12	4.082	10:16:15.5	10:21:40.6	0	5m25s	[+325]	62°	62°
6	Tmp	15	5.004	10:18:01.5	10:22:36.0	0	4m35s	[+275]	62°	62°
7	Tmp	18	6.012	10:19:47.1	10:23:47.3	0	4m00s	[+240]	62°	62°
8	Tmp	20	6.440	10:20:36.5	10:24:26.4	0	3m50s	+230	62°	62°
9	Tmp	22	6.984	10:21:42.9	10:25:11.4	0	3m29s	+209	62°	62°
10	Tmp	22	7.185	10:22:03.0	10:25:25.3	0	3m22s	+202	62°	62°
11	Tmp	24	7.806	10:23:19.1	10:26:02.7	0	2m44s	+164	61°	62°
12	Tmp	28	8.977	10:26:11.8	10:27:13.4	0	1m02s	+62	50°	62°
13	Tmp	31	9.494	10:27:06.7	10:27:53.5	0	47s	+47	47°	62°
14	Tmp	33	9.811	10:27:44.1	10:28:21.2	0	37s	+37	45°	62°
15	Tmp	36	10.343	10:28:44.1	10:29:01.1	0	17s	+17	37°	62°
16	Tmp	40	11.587	10:30:58.1	10:30:30.4	0	28s	-28	47°	62°
17	Tmp	41	12.458	10:32:20.6	10:32:26.4	0	6s	+6	27°	59°
18	Tmp	42	13.305	10:33:57.1	10:33:58.1	0	1s	+1	6°	59°
19	Tmp	44	14.630	10:36:20.0	10:36:26.6	0	7s	+7	36°	59°
20	Tmp	49	0.508	10:54:08.2	10:54:16.5	0	8s	+8	25°	58°
21	Tmp	50	1.535	10:55:54.6	10:56:01.7	0	7s	+7	23°	57°
22	Tmp	53	2.544	10:57:28.6	10:57:32.7	0	4s	+4	23°	57°
23	Tmp	55	2.928	10:58:14.5	10:58:12.5	0	2s	-2	12°	57°
24	Tmp	59	4.719	11:01:40.6	11:01:46.8	0	6s	+6	29°	56°
25	Tmp	62	6.887	11:05:12.1	11:05:19.4	0	7s	+7	22°	56°
26	Tmp	63	7.356	11:05:54.5	11:06:04.6	0	10s	+10	30°	55°
27	Tmp	68	8.534	11:08:38.0	11:08:37.5	0	1s	-1	10°	55°
28	Tmp	69	8.834	11:09:06.0	11:09:09.3	0	3s	+3	19°	54°
29	Tmp	71	9.761	11:10:36.5	11:10:43.7	0	7s	+7	27°	54°
30	Tmp	74	10.594	11:12:13.3	11:12:27.7	0	14s	+14	33°	54°
31	Tmp	82	12.068	11:14:53.3	11:14:56.3	0	3s	+3	14°	51°
32	Tmp	84	13.099	11:16:26.6	11:16:30.3	0	4s	+4	24°	49°
33	Tmp	88	15.390	11:20:03.0	11:20:10.3	0	7s	+7	18°	47°
34	Tmp	93	16.326	11:22:07.7	11:22:08.9	0	1s	+1	5°	47°
35	Tmp	94	16.903	11:22:56.9	11:23:00.0	0	3s	+3	24°	46°
36	Tmp	99	0.457	11:26:45.4	11:25:34.7	0	1m11s	-71	46°	44°
37	Tmp	100	0.921	11:27:31.0	11:26:18.6	0	1m12s	-72	46°	44°
38	Tmp	100	1.866	11:28:52.0	11:27:56.1	0	56s	-56	45°	44°
39	Tmp	102	2.300	11:29:39.7	11:28:38.6	0	1m01s	-61	46°	44°
40	Tmp	105	3.646	11:31:47.7	11:30:39.9	0	1m08s	-68	47°	44°
41	Tmp	107	5.097	11:34:11.6	11:32:55.7	0	1m16s	-76	47°	43°
42	Tmp	111	7.104	11:37:04.8	11:34:45.1	0	2m20s	-140	52°	43°
43	Tmp	120	0.302	12:25:14.3	12:25:26.6	0	12s	+12	38°	43°
44	Tmp	121	1.646	12:27:31.4	12:27:37.0	0	6s	+6	34°	42°
45	Tmp	122	2.683	12:29:24.6	12:29:55.9	0	31s	+31	46°	43°
46	Tmp	123	3.762	12:31:18.8	12:31:43.7	0	25s	+25	48°	42°
47	Tmp	124	4.427	12:32:20.2	12:32:39.4	0	19s	+19	48°	42°
48	Tmp	128	5.877	12:34:40.2	12:34:36.4	0	4s	-4	34°	42°
49	Tmp	129	6.339	12:35:21.3	12:35:18.3	0	3s	-3	19°	42°
50	Tmp	130	6.546	12:35:41.5	12:35:50.8	0	9s	+9	32°	42°
51	Tmp	134	7.221	12:36:53.8	12:37:04.5	0	11s	+11	36°	42°
52	Tmp	138	8.001	12:38:23.5	12:38:20.2	0	3s	-3	26°	42°

PC	Tp	Trc	DistPC	Ideal	Passagem	Pen	Erro	Pontos	NoPC	AtePC
53	Tmp	139	8.299	12:38:51.6	12:38:54.7	0	3s	+3	27°	42°
54	Tmp	144	9.446	12:41:21.5	12:41:25.8	0	4s	+4	26°	42°
55	Tmp	148	10.527	12:43:07.1	12:43:04.8	0	2s	-2	15°	41°
56	Tmp	148	10.758	12:43:26.9	12:43:24.0	0	3s	-3	26°	41°
57	Tmp	150	11.184	12:44:05.0	12:43:58.8	0	6s	-6	30°	41°
58	Tmp	154	12.017	12:45:24.2	12:45:28.2	0	4s	+4	30°	41°
59	Tmp	157	12.836	12:46:58.8	12:46:59.5	0	1s	+1	12°	41°
60	Tmp	159	13.649	12:48:38.4	12:48:35.5	0	3s	-3	27°	41°
61	Tmp	165	15.167	12:51:18.7	12:51:17.8	0	1s	-1	10°	41°
62	Tmp	169	0.249	12:54:21.4	12:54:15.9	0	6s	-6	37°	41°
63	Tmp	170	0.938	12:55:20.5	12:55:17.4	0	3s	-3	31°	40°
64	Tmp	170	2.390	12:57:16.6	12:57:14.3	0	2s	-2	23°	40°
65	Tmp	172	3.342	12:58:35.2	12:58:31.9	0	3s	-3	35°	40°
66	Tmp	175	0.162	13:05:18.6	13:05:18.9	0	0s	0	2°	40°
67	Tmp	176	1.161	13:06:48.9	13:06:49.7	0	1s	+1	20°	40°
68	Tmp	179	2.935	13:10:28.5	13:10:09.0	0	20s	-20	38°	40°
69	Tmp	180	3.273	13:10:56.4	13:10:48.0	0	8s	-8	36°	40°
70	Tmp	182	4.304	13:12:19.5	13:12:17.3	0	2s	-2	10°	40°

Num	71	Pen	0	PCZ	1	Total PP	1836	Col. Final	40°
-----	----	-----	---	-----	---	----------	------	------------	-----






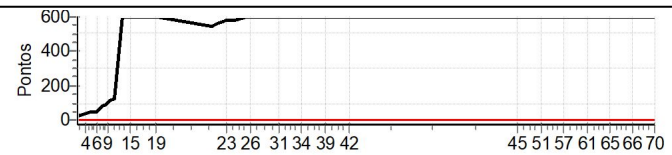
MOSSORO - RN - Mitsubishi MotorSports 2024

Performance Individual

PC	Tp	Trc	DistPC	Ideal	Passagem	Pen	Erro	Pontos	NoPC	AtePC
N u m	72	72 / Pedro Henrique Cunha Almeida / Mateus Herinque								
		Cat / NL / Largada LIGHT / 72 / 09:42:00								
		Mossoró-RN PAJERO HPE 3.2 D 5P 4X4 AT S								
PC	Tp	Trc	DistPC	Ideal	Passagem	Pen	Erro	Pontos	NoPC	AtePC
1	Tmp	4	1.335	09:54:01.0	09:54:19.3	0	18s	+18	43 °	30 °
2	Tmp	5	1.588	09:54:25.2	09:54:49.0	0	24s	+24	47 °	43 °
3	Tmp	6	2.017	09:55:01.2	09:55:28.3	0	27s	+27	46 °	43 °
4	Tmp	7	3.077	09:56:28.0	09:57:09.2	0	41s	+41	50 °	47 °
5	Tmp	12	4.082	09:58:15.5	09:59:00.8	0	45s	+45	52 °	48 °
6	Tmp	15	5.004	10:00:01.5	10:00:52.4	0	51s	+51	51 °	49 °
7	Tmp	18	6.012	10:01:47.1	10:03:11.8	0	1m25s	+85	56 °	50 °
8	Tmp	20	6.440	10:02:36.5	10:04:03.4	0	1m27s	+87	56 °	51 °
9	Tmp	22	6.984	10:03:42.9	10:05:25.3	0	1m42s	+102	56 °	52 °
10	Tmp	22	7.185	10:04:03.0	10:05:53.4	0	1m50s	+110	58 °	55 °
11	Tmp	24	7.806	10:05:19.1	10:07:22.1	0	2m03s	+123	59 °	54 °
12	Tmp	28	8.977	10:08:11.8	10:19:23.7	0	11m12s	[+600]	65 °	54 °
13	Tmp	31	9.494	10:09:06.7	10:20:37.0	0	11m30s	[+600]	65 °	55 °
14	Tmp	33	9.811	10:09:44.1	10:21:16.2	0	11m32s	[+600]	65 °	56 °
15	Tmp	36	10.343	10:10:44.1	10:22:26.3	0	11m42s	[+600]	65 °	60 °
16	Tmp	40	11.587	10:12:58.1	10:24:56.4	0	11m58s	[+600]	65 °	60 °
17	Tmp	41	12.458	10:14:20.6	10:26:31.0	0	12m10s	[+600]	65 °	62 °
18	Tmp	42	13.305	10:15:57.1	10:27:53.9	0	11m57s	[+600]	65 °	62 °
19	Tmp	44	14.630	10:18:20.0	10:29:45.5	0	11m26s	+600	65 °	63 °
20	Tmp	49	0.508	10:36:08.2	10:45:16.5	0	9m08s	+548	61 °	63 °
21	Tmp	50	1.535	10:37:54.6	10:47:17.0	0	9m22s	+562	61 °	63 °
22	Tmp	53	2.544	10:39:28.6	10:49:02.9	0	9m34s	+574	61 °	63 °
23	Tmp	55	2.928	10:40:14.5	10:49:51.3	0	9m37s	+577	61 °	63 °
24	Tmp	59	4.719	10:43:40.6	10:53:23.7	0	9m43s	+583	61 °	63 °
25	Tmp	62	6.887	10:47:12.1	10:57:29.9	0	10m18s	+600	65 °	63 °
26	Tmp	63	7.356	10:47:54.5	10:58:16.6	0	10m22s	+600	65 °	63 °
27	Tmp	68	8.534	10:50:38.0	11:00:49.3	0	10m11s	+600	65 °	63 °
28	Tmp	69	8.834	10:51:06.0	11:01:19.0	0	10m13s	+600	65 °	63 °
29	Tmp	71	9.761	10:52:36.5	11:03:01.1	0	10m25s	+600	65 °	63 °
30	Tmp	74	10.594	10:54:13.3	11:04:57.7	0	10m44s	+600	65 °	63 °
31	Tmp	82	12.068	10:56:53.3	11:08:35.2	0	11m42s	+600	65 °	62 °
32	Tmp	84	13.099	10:58:26.6	11:10:23.6	0	11m57s	+600	65 °	62 °
33	Tmp	88	15.390	11:02:03.0	11:14:54.8	0	12m52s	+600	65 °	62 °
34	Tmp	93	16.326	11:04:07.7	11:16:55.6	0	12m48s	+600	65 °	62 °
35	Tmp	94	16.903	11:04:56.9	11:17:47.0	0	12m50s	+600	65 °	62 °
36	Tmp	99	0.457	11:08:45.4	11:21:27.7	0	12m42s	+600	65 °	62 °
37	Tmp	100	0.921	11:09:31.0	11:22:13.3	0	12m42s	+600	65 °	62 °
38	Tmp	100	1.866	11:10:52.0	11:23:51.3	0	12m59s	+600	65 °	62 °
39	Tmp	102	2.300	11:11:39.7	11:24:38.5	0	12m59s	+600	65 °	62 °
40	Tmp	105	3.646	11:13:47.7	11:27:10.7	0	13m23s	+600	65 °	62 °
41	Tmp	107	5.097	11:16:11.6	11:29:35.5	0	13m24s	+600	65 °	61 °
42	Tmp	111	7.104	11:19:04.8	11:32:32.2	0	13m27s	+600	65 °	61 °
43	Tmp	120	0.302	12:07:14.3	12:18:46.4	0	11m32s	+600	65 °	61 °
44	Tmp	121	1.646	12:09:31.4	12:21:13.1	0	11m42s	+600	65 °	61 °
45	Tmp	122	2.683	12:11:24.6	12:23:05.2	0	11m41s	+600	65 °	61 °
46	Tmp	123	3.762	12:13:18.8	12:24:38.4	0	11m20s	+600	65 °	61 °
47	Tmp	124	4.427	12:14:20.2	12:25:42.8	0	11m23s	+600	65 °	61 °
48	Tmp	128	5.877	12:16:40.2	12:28:15.7	0	11m36s	+600	65 °	61 °
49	Tmp	129	6.339	12:17:21.3	12:29:12.2	0	11m51s	+600	65 °	61 °
50	Tmp	130	6.546	12:17:41.5	12:29:37.2	0	11m56s	+600	65 °	61 °
51	Tmp	134	7.221	12:18:53.8	12:31:00.4	0	12m07s	+600	65 °	61 °
52	Tmp	138	8.001	12:20:23.5	12:32:34.9	0	12m11s	+600	65 °	61 °

PC	Tp	Trc	DistPC	Ideal	Passagem	Pen	Erro	Pontos	NoPC	AtePC
53	Tmp	139	8.299	12:20:51.6	12:33:10.5	0	12m19s	+600	65 °	61 °
54	Tmp	144	9.446	12:23:21.5	12:35:49.1	0	12m28s	+600	65 °	61 °
55	Tmp	148	10.527	12:25:07.1	12:38:03.9	0	12m57s	+600	65 °	61 °
56	Tmp	148	10.758	12:25:26.9	12:38:28.0	0	13m01s	+600	65 °	61 °
57	Tmp	150	11.184	12:26:05.0	12:39:12.2	0	13m07s	+600	65 °	61 °
58	Tmp	154	12.017	12:27:24.2	12:40:49.9	0	13m26s	+600	65 °	61 °
59	Tmp	157	12.836	12:28:58.8	12:42:30.7	0	13m32s	+600	65 °	61 °
60	Tmp	159	13.649	12:30:38.4	12:44:23.4	0	13m45s	+600	65 °	61 °
61	Tmp	165	15.167	12:33:18.7	12:47:15.7	0	13m57s	+600	65 °	61 °
62	Tmp	169	0.249	12:36:21.4	12:49:40.8	0	13m19s	+600	65 °	61 °
63	Tmp	170	0.938	12:37:20.5	12:50:50.7	0	13m30s	+600	65 °	61 °
64	Tmp	170	2.390	12:39:16.6	12:52:53.4	0	13m37s	+600	65 °	61 °
65	Tmp	172	3.342	12:40:35.2	12:54:15.5	0	13m40s	+600	65 °	61 °
66	Tmp	175	0.162	12:47:18.6	13:00:50.5	0	13m32s	+600	65 °	61 °
67	Tmp	176	1.161	12:48:48.9	13:02:26.3	0	13m37s	+600	65 °	61 °
68	Tmp	179	2.935	12:52:28.5	13:06:40.7	0	14m12s	+600	65 °	61 °
69	Tmp	180	3.273	12:52:56.4	13:07:10.7	0	14m14s	+600	65 °	61 °
70	Tmp	182	4.304	12:54:19.5	13:08:36.1	0	14m17s	+600	65 °	61 °

Num	72	Pen	0	PCZ	0	Total PP	31757	Col. Final	61°
-----	----	-----	---	-----	---	----------	-------	------------	-----






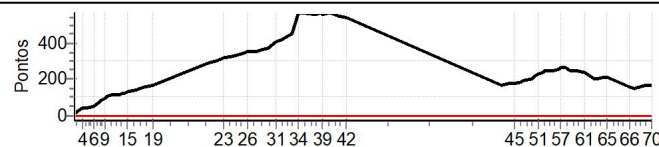
MOSSORO - RN - Mitsubishi MotorSports 2024

Performance Individual

PC	Tp	Trc	DistPC	Ideal	Passagem	Pen	Erro	Pontos	NoPC	AtePC
N u m	73	73 / Laerty Dantas de Andrade / Maria July Bezerra								
		Cat / NL / Largada LIGHT / 73 / 09:43:00								
		Mossoró-RN				L200 TRITON SPORT HPE-S				
PC	Tp	Trc	DistPC	Ideal	Passagem	Pen	Erro	Pontos	NoPC	AtePC
1	Tmp	4	1.335	09:55:01.0	09:55:17.3	0	16s	+16	41 °	28 °
2	Tmp	5	1.588	09:55:25.2	09:55:46.6	0	21s	+21	45 °	41 °
3	Tmp	6	2.017	09:56:01.2	09:56:28.1	0	27s	+27	45 °	42 °
4	Tmp	7	3.077	09:57:28.0	09:58:11.1	0	43s	+43	53 °	44 °
5	Tmp	12	4.082	09:59:15.5	09:59:59.3	0	44s	+44	51 °	47 °
6	Tmp	15	5.004	10:01:01.5	10:01:57.6	0	56s	+56	53 °	48 °
7	Tmp	18	6.012	10:02:47.1	10:04:07.3	0	1m20s	+80	55 °	51 °
8	Tmp	20	6.440	10:03:36.5	10:05:03.9	0	1m27s	+87	55 °	50 °
9	Tmp	22	6.984	10:04:42.9	10:06:18.1	0	1m35s	+95	55 °	51 °
10	Tmp	22	7.185	10:05:03.0	10:06:45.9	0	1m43s	+103	55 °	53 °
11	Tmp	24	7.806	10:06:19.1	10:08:10.0	0	1m51s	+111	56 °	52 °
12	Tmp	28	8.977	10:09:11.8	10:11:05.6	0	1m54s	+114	54 °	53 °
13	Tmp	31	9.494	10:10:06.7	10:12:08.7	0	2m02s	+122	54 °	54 °
14	Tmp	33	9.811	10:10:44.1	10:12:48.3	0	2m04s	+124	54 °	53 °
15	Tmp	36	10.343	10:11:44.1	10:13:59.9	0	2m16s	+136	55 °	53 °
16	Tmp	40	11.587	10:13:58.1	10:16:20.5	0	2m22s	+142	56 °	53 °
17	Tmp	41	12.458	10:15:20.6	10:17:52.3	0	2m32s	+152	56 °	53 °
18	Tmp	42	13.305	10:16:57.1	10:19:32.3	0	2m35s	+155	56 °	53 °
19	Tmp	44	14.630	10:19:20.0	10:22:03.9	0	2m44s	+164	56 °	53 °
20	Tmp	49	0.508	10:37:08.2	10:41:56.6	0	4m48s	+288	59 °	53 °
21	Tmp	50	1.535	10:38:54.6	10:43:54.0	0	4m59s	+299	59 °	53 °
22	Tmp	53	2.544	10:40:28.6	10:45:40.9	0	5m12s	+312	59 °	54 °
23	Tmp	55	2.928	10:41:14.5	10:46:28.2	0	5m14s	+314	59 °	55 °
24	Tmp	59	4.719	10:44:40.6	10:50:06.2	0	5m26s	+326	59 °	57 °
25	Tmp	62	6.887	10:48:12.1	10:53:59.2	0	5m47s	+347	59 °	57 °
26	Tmp	63	7.356	10:48:54.5	10:54:47.8	0	5m53s	+353	58 °	57 °
27	Tmp	68	8.534	10:51:38.0	10:57:28.3	0	5m50s	+350	59 °	57 °
28	Tmp	69	8.834	10:52:06.0	10:57:59.3	0	5m53s	+353	59 °	57 °
29	Tmp	71	9.761	10:53:36.5	10:59:43.9	0	6m07s	+367	59 °	58 °
30	Tmp	74	10.594	10:55:13.3	11:01:28.4	0	6m15s	+375	59 °	58 °
31	Tmp	82	12.068	10:57:53.3	11:04:38.4	0	6m45s	+405	59 °	58 °
32	Tmp	84	13.099	10:59:26.6	11:06:20.8	0	6m54s	+414	59 °	58 °
33	Tmp	88	15.390	11:03:03.0	11:10:31.7	0	7m29s	+449	59 °	58 °
34	Tmp	93	16.326	11:05:07.7	11:14:29.8	0	9m22s	[+562]	57 °	59 °
35	Tmp	94	16.903	11:05:56.9	11:15:23.3	0	9m26s	[+566]	57 °	59 °
36	Tmp	99	0.457	11:09:45.4	11:19:01.7	0	9m16s	[+556]	58 °	59 °
37	Tmp	100	0.921	11:10:31.0	11:19:47.4	0	9m16s	[+556]	58 °	59 °
38	Tmp	100	1.866	11:11:52.0	11:21:14.4	0	9m22s	[+562]	58 °	59 °
39	Tmp	102	2.300	11:12:39.7	11:21:56.0	0	9m16s	[+556]	58 °	59 °
40	Tmp	105	3.646	11:14:47.7	11:24:11.1	0	9m23s	[+563]	58 °	59 °
41	Tmp	107	5.097	11:17:11.6	11:26:20.4	0	9m09s	+549	58 °	59 °
42	Tmp	111	7.104	11:20:04.8	11:29:05.1	0	9m00s	+540	58 °	59 °
43	Tmp	120	0.302	12:08:14.3	12:11:00.1	0	2m46s	+166	57 °	59 °
44	Tmp	121	1.646	12:10:31.4	12:13:30.5	0	2m59s	+179	57 °	59 °
45	Tmp	122	2.683	12:12:24.6	12:15:26.0	0	3m01s	+181	57 °	59 °
46	Tmp	123	3.762	12:14:18.8	12:17:24.1	0	3m05s	+185	57 °	59 °
47	Tmp	124	4.427	12:15:20.2	12:18:36.2	0	3m16s	+196	57 °	59 °
48	Tmp	128	5.877	12:17:40.2	12:21:03.1	0	3m23s	+203	57 °	59 °
49	Tmp	129	6.339	12:18:21.3	12:21:54.2	0	3m33s	+213	58 °	59 °
50	Tmp	130	6.546	12:18:41.5	12:22:23.8	0	3m42s	+222	58 °	59 °
51	Tmp	134	7.221	12:19:53.8	12:23:43.7	0	3m50s	+230	58 °	59 °
52	Tmp	138	8.001	12:21:23.5	12:25:20.1	0	3m57s	+237	58 °	59 °

PC	Tp	Trc	DistPC	Ideal	Passagem	Pen	Erro	Pontos	NoPC	AtePC
53	Tmp	139	8.299	12:21:51.6	12:25:56.3	0	4m05s	+245	57 °	59 °
54	Tmp	144	9.446	12:24:21.5	12:28:25.5	0	4m04s	+244	57 °	59 °
55	Tmp	148	10.527	12:26:07.1	12:30:19.9	0	4m13s	+253	57 °	59 °
56	Tmp	148	10.758	12:26:26.9	12:30:46.1	0	4m19s	+259	57 °	59 °
57	Tmp	150	11.184	12:27:05.0	12:31:25.6	0	4m21s	+261	57 °	59 °
58	Tmp	154	12.017	12:28:24.2	12:32:46.2	0	4m22s	+262	57 °	59 °
59	Tmp	157	12.836	12:29:58.8	12:34:05.9	0	4m07s	+247	57 °	59 °
60	Tmp	159	13.649	12:31:38.4	12:35:43.6	0	4m05s	+245	57 °	59 °
61	Tmp	165	15.167	12:34:18.7	12:38:22.1	0	4m03s	+243	57 °	59 °
62	Tmp	169	0.249	12:37:21.4	12:40:41.6	0	3m20s	+200	56 °	59 °
63	Tmp	170	0.938	12:38:20.5	12:41:43.6	0	3m23s	+203	56 °	59 °
64	Tmp	170	2.390	12:40:16.6	12:43:50.8	0	3m34s	+214	56 °	59 °
65	Tmp	172	3.342	12:41:35.2	12:45:04.9	0	3m30s	+210	56 °	59 °
66	Tmp	175	0.162	12:48:18.6	12:51:02.0	0	2m43s	+163	54 °	59 °
67	Tmp	176	1.161	12:49:48.9	12:52:18.2	0	2m29s	+149	54 °	59 °
68	Tmp	179	2.935	12:53:28.5	12:56:12.7	0	2m44s	+164	54 °	59 °
69	Tmp	180	3.273	12:53:56.4	12:56:44.7	0	2m48s	+168	54 °	59 °
70	Tmp	182	4.304	12:55:19.5	12:58:10.2	0	2m51s	+171	54 °	59 °

Num 73 Pen 0 PCZ 0 Total PP 13746 Col. Final 59°






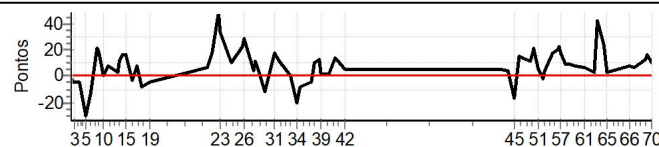
MOSSORO - RN - Mitsubishi MotorSports 2024

Performance Individual

PC	Tp	Trc	DistPC	Ideal	Passagem	Pen	Erro	Pontos	NoPC	AtePC	
N u m	74	74 / Pablo Negreiros / Samuelson Pinto Dantas									
		Cat / NL / Largada			LIGHT / 74 / 09:44:00						
		Mossoró-RN				L200 TRITON OUTDOOR GLX 2.4 D 4					
PC	Tp	Trc	DistPC	Ideal	Passagem	Pen	Erro	Pontos	NoPC	AtePC	
1	Tmp	4	1.335	09:56:01.0	09:55:59.1	0	2s	-2	21°	49°	
2	Tmp	5	1.588	09:56:25.2	09:56:20.6	0	5s	-5	29°	31°	
3	Tmp	6	2.017	09:57:01.2	09:56:57.3	0	4s	-4	30°	31°	
4	Tmp	7	3.077	09:58:28.0	09:58:24.1	0	4s	-4	23°	29°	
5	Tmp	12	4.082	10:00:15.5	09:59:45.8	0	30s	-30	42°	35°	
6	Tmp	15	5.004	10:02:01.5	10:01:48.5	0	13s	-13	37°	34°	
7	Tmp	18	6.012	10:03:47.1	10:04:08.5	0	21s	+21	40°	33°	
8	Tmp	20	6.440	10:04:36.5	10:04:55.8	0	19s	+19	40°	33°	
9	Tmp	22	6.984	10:05:42.9	10:05:43.2	0	0s	0	4°	31°	
10	Tmp	22	7.185	10:06:03.0	10:06:03.0	0	0s	0	2°	30°	
11	Tmp	24	7.806	10:07:19.1	10:07:27.1	0	8s	+8	28°	30°	
12	Tmp	28	8.977	10:10:11.8	10:10:14.6	0	3s	+3	19°	29°	
13	Tmp	31	9.494	10:11:06.7	10:11:18.1	0	11s	+11	33°	29°	
14	Tmp	33	9.811	10:11:44.1	10:12:00.4	0	16s	+16	37°	31°	
15	Tmp	36	10.343	10:12:44.1	10:13:00.3	0	16s	+16	36°	30°	
16	Tmp	40	11.587	10:14:58.1	10:14:55.6	0	3s	-3	24°	30°	
17	Tmp	41	12.458	10:16:20.6	10:16:29.0	0	8s	+8	32°	30°	
18	Tmp	42	13.305	10:17:57.1	10:17:48.9	0	8s	-8	32°	29°	
19	Tmp	44	14.630	10:20:20.0	10:20:15.6	0	4s	-4	31°	29°	
20	Tmp	49	0.508	10:38:08.2	10:38:15.1	0	7s	+7	24°	29°	
21	Tmp	50	1.535	10:39:54.6	10:40:12.0	0	17s	+17	32°	29°	
22	Tmp	53	2.544	10:41:28.6	10:42:16.8	0	48s	[+48]	43°	29°	
23	Tmp	55	2.928	10:42:14.5	10:42:47.5	0	33s	[+33]	41°	29°	
24	Tmp	59	4.719	10:45:40.6	10:45:50.6	0	10s	+10	34°	28°	
25	Tmp	62	6.887	10:49:12.1	10:49:34.1	0	22s	[+22]	38°	31°	
26	Tmp	63	7.356	10:49:54.5	10:50:23.8	0	29s	[+29]	40°	32°	
27	Tmp	68	8.534	10:52:38.0	10:52:41.8	0	4s	+4	27°	31°	
28	Tmp	69	8.834	10:53:06.0	10:53:18.4	0	12s	+12	38°	32°	
29	Tmp	71	9.761	10:54:36.5	10:54:36.4	0	0s	0	2°	30°	
30	Tmp	74	10.594	10:56:13.3	10:56:01.8	0	12s	-12	30°	30°	
31	Tmp	82	12.068	10:58:53.3	10:59:10.1	0	17s	+17	35°	31°	
32	Tmp	84	13.099	11:00:26.6	11:00:37.6	0	11s	+11	35°	31°	
33	Tmp	88	15.390	11:04:03.0	11:04:02.8	0	0s	0	1°	31°	
34	Tmp	93	16.326	11:06:07.7	11:05:48.2	0	20s	-20	36°	31°	
35	Tmp	94	16.903	11:06:56.9	11:06:48.6	0	8s	-8	31°	31°	
36	Tmp	99	0.457	11:10:45.4	11:10:40.5	0	5s	-5	21°	31°	
37	Tmp	100	0.921	11:11:31.0	11:11:41.3	0	10s	+10	27°	31°	
38	Tmp	100	1.866	11:12:52.0	11:13:05.1	0	13s	+13	34°	30°	
39	Tmp	102	2.300	11:13:39.7	11:13:42.1	0	2s	+2	23°	30°	
40	Tmp	105	3.646	11:15:47.7	11:15:50.1	0	2s	+2	22°	30°	
41	Tmp	107	5.097	11:18:11.6	11:18:25.2	0	14s	+14	35°	30°	
42	Tmp	111	7.104	11:21:04.8	11:21:09.8	0	5s	+5	18°	29°	
43	Tmp	120	0.302	12:09:14.3	12:09:19.4	0	5s	+5	27°	29°	
44	Tmp	121	1.646	12:11:31.4	12:11:35.3	0	4s	+4	32°	29°	
45	Tmp	122	2.683	12:13:24.6	12:13:09.0	0	16s	-16	41°	29°	
46	Tmp	123	3.762	12:15:18.8	12:15:34.1	0	15s	+15	42°	29°	
47	Tmp	124	4.427	12:16:20.2	12:16:34.6	0	14s	+14	44°	29°	
48	Tmp	128	5.877	12:18:40.2	12:18:51.5	0	11s	+11	43°	29°	
49	Tmp	129	6.339	12:19:21.3	12:19:41.7	0	20s	+20	47°	30°	
50	Tmp	130	6.546	12:19:41.5	12:20:02.4	0	21s	+21	43°	29°	
51	Tmp	134	7.221	12:20:53.8	12:20:59.0	0	5s	+5	28°	29°	
52	Tmp	138	8.001	12:22:23.5	12:22:21.4	0	2s	-2	17°	29°	

PC	Tp	Trc	DistPC	Ideal	Passagem	Pen	Erro	Pontos	NoPC	AtePC
53	Tmp	139	8.299	12:22:51.6	12:22:55.7	0	4s	+4	29°	29°
54	Tmp	144	9.446	12:25:21.5	12:25:38.7	0	17s	+17	38°	29°
55	Tmp	148	10.527	12:27:07.1	12:27:27.2	0	20s	+20	41°	29°
56	Tmp	148	10.758	12:27:26.9	12:27:49.8	0	23s	[+23]	41°	30°
57	Tmp	150	11.184	12:28:05.0	12:28:21.7	0	17s	+17	38°	30°
58	Tmp	154	12.017	12:29:24.2	12:29:33.4	0	9s	+9	35°	30°
59	Tmp	157	12.836	12:30:58.8	12:31:07.6	0	9s	+9	39°	30°
60	Tmp	159	13.649	12:32:38.4	12:32:46.8	0	8s	+8	38°	30°
61	Tmp	165	15.167	12:35:18.7	12:35:24.4	0	6s	+6	35°	30°
62	Tmp	169	0.249	12:38:21.4	12:38:24.4	0	3s	+3	33°	30°
63	Tmp	170	0.938	12:39:20.5	12:40:02.9	0	42s	[+42]	50°	31°
64	Tmp	170	2.390	12:41:16.6	12:41:40.4	0	24s	[+24]	43°	31°
65	Tmp	172	3.342	12:42:35.2	12:42:38.5	0	3s	+3	37°	31°
66	Tmp	175	0.162	12:49:18.6	12:49:26.6	0	8s	+8	40°	31°
67	Tmp	176	1.161	12:50:48.9	12:50:55.8	0	7s	+7	35°	31°
68	Tmp	179	2.935	12:54:28.5	12:54:41.3	0	13s	+13	36°	31°
69	Tmp	180	3.273	12:54:56.4	12:55:12.2	0	16s	+16	39°	31°
70	Tmp	182	4.304	12:56:19.5	12:56:29.8	0	10s	+10	39°	31°

Num **74** Pen **0** PCZ **4** Total PP **607** Col. Final **31°**






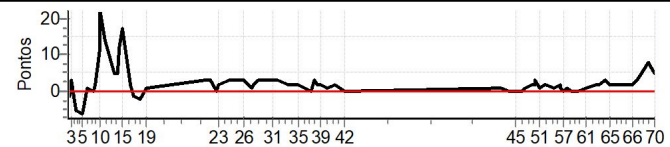
MOSSORO - RN - Mitsubishi MotorSports 2024

Performance Individual

PC	Tp	Trc	DistPC	Ideal	Passagem	Pen	Erro	Pontos	NoPC	AtePC
N u m	75	75 / Ygor Castro Ponciano Lima / Cristiano Ventura Rabelo								
		Cat / NL / Largada LIGHT / 75 / 09:45:00								
		Morada Nova-CE				L200 TRITON SPORT HPE-S 2.4 D 4X				
PC	Tp	Trc	DistPC	Ideal	Passagem	Pen	Erro	Pontos	NoPC	AtePC
1	Tmp	4	1.335	09:57:01.0	09:57:03.1	0	2s	+2	20°	14°
2	Tmp	5	1.588	09:57:25.2	09:57:24.5	0	1s	-1	12°	10°
3	Tmp	6	2.017	09:58:01.2	09:58:03.9	0	3s	+3	24°	17°
4	Tmp	7	3.077	09:59:28.0	09:59:22.6	0	5s	-5	25°	18°
5	Tmp	12	4.082	10:01:15.5	10:01:09.6	0	6s	-6	23°	22°
6	Tmp	15	5.004	10:03:01.5	10:03:02.6	0	1s	+1	16°	19°
7	Tmp	18	6.012	10:04:47.1	10:04:47.1	0	0s	0	4°	15°
8	Tmp	20	6.440	10:05:36.5	10:05:38.4	0	2s	+2	23°	16°
9	Tmp	22	6.984	10:06:42.9	10:06:54.7	0	12s	[+12]	36°	17°
10	Tmp	22	7.185	10:07:03.0	10:07:24.8	0	22s	[+22]	39°	21°
11	Tmp	24	7.806	10:08:19.1	10:08:33.4	0	14s	[+14]	32°	22°
12	Tmp	28	8.977	10:11:11.8	10:11:16.6	0	5s	+5	27°	23°
13	Tmp	31	9.494	10:12:06.7	10:12:11.9	0	5s	+5	25°	22°
14	Tmp	33	9.811	10:12:44.1	10:12:56.0	0	12s	[+12]	36°	23°
15	Tmp	36	10.343	10:13:44.1	10:14:01.0	0	17s	[+17]	38°	25°
16	Tmp	40	11.587	10:15:58.1	10:16:00.2	0	2s	+2	16°	24°
17	Tmp	41	12.458	10:17:20.6	10:17:19.7	0	1s	-1	6°	23°
18	Tmp	42	13.305	10:18:57.1	10:18:55.0	0	2s	-2	16°	23°
19	Tmp	44	14.630	10:21:20.0	10:21:21.0	0	1s	+1	10°	22°
20	Tmp	49	0.508	10:39:08.2	10:39:11.5	0	3s	+3	15°	22°
21	Tmp	50	1.535	10:40:54.6	10:40:57.8	0	3s	+3	14°	20°
22	Tmp	53	2.544	10:42:28.6	10:42:28.9	0	0s	0	5°	18°
23	Tmp	55	2.928	10:43:14.5	10:43:16.2	0	2s	+2	15°	18°
24	Tmp	59	4.719	10:46:40.6	10:46:43.8	0	3s	+3	23°	17°
25	Tmp	62	6.887	10:50:12.1	10:50:15.4	0	3s	+3	15°	18°
26	Tmp	63	7.356	10:50:54.5	10:50:57.7	0	3s	+3	15°	17°
27	Tmp	68	8.534	10:53:38.0	10:53:39.0	0	1s	+1	12°	17°
28	Tmp	69	8.834	10:54:06.0	10:54:08.2	0	2s	+2	16°	17°
29	Tmp	71	9.761	10:55:36.5	10:55:39.9	0	3s	+3	14°	16°
30	Tmp	74	10.594	10:57:13.3	10:57:15.9	0	3s	+3	19°	16°
31	Tmp	82	12.068	10:59:53.3	10:59:56.2	0	3s	+3	15°	14°
32	Tmp	84	13.099	11:01:26.6	11:01:29.6	0	3s	+3	22°	14°
33	Tmp	88	15.390	11:05:03.0	11:05:05.4	0	2s	+2	6°	13°
34	Tmp	93	16.326	11:07:07.7	11:07:10.0	0	2s	+2	13°	13°
35	Tmp	94	16.903	11:07:56.9	11:07:59.1	0	2s	+2	19°	12°
36	Tmp	99	0.457	11:11:45.4	11:11:45.8	0	0s	0	7°	12°
37	Tmp	100	0.921	11:12:31.0	11:12:33.9	0	3s	+3	23°	12°
38	Tmp	100	1.866	11:13:52.0	11:13:54.1	0	2s	+2	21°	13°
39	Tmp	102	2.300	11:14:39.7	11:14:42.0	0	2s	+2	22°	13°
40	Tmp	105	3.646	11:16:47.7	11:16:48.7	0	1s	+1	12°	13°
41	Tmp	107	5.097	11:19:11.6	11:19:13.7	0	2s	+2	18°	10°
42	Tmp	111	7.104	11:22:04.8	11:22:05.2	0	0s	0	4°	9°
43	Tmp	120	0.302	12:10:14.3	12:10:15.6	0	1s	+1	10°	9°
44	Tmp	121	1.646	12:12:31.4	12:12:31.5	0	0s	0	5°	9°
45	Tmp	122	2.683	12:14:24.6	12:14:24.9	0	0s	0	4°	9°
46	Tmp	123	3.762	12:16:18.8	12:16:19.2	0	0s	0	6°	9°
47	Tmp	124	4.427	12:17:20.2	12:17:21.2	0	1s	+1	17°	9°
48	Tmp	128	5.877	12:19:40.2	12:19:42.0	0	2s	+2	24°	9°
49	Tmp	129	6.339	12:20:21.3	12:20:23.3	0	2s	+2	16°	9°
50	Tmp	130	6.546	12:20:41.5	12:20:44.1	0	3s	+3	9°	9°
51	Tmp	134	7.221	12:21:53.8	12:21:55.2	0	1s	+1	16°	9°
52	Tmp	138	8.001	12:23:23.5	12:23:25.7	0	2s	+2	16°	9°

PC	Tp	Trc	DistPC	Ideal	Passagem	Pen	Erro	Pontos	NoPC	AtePC
53	Tmp	139	8.299	12:23:51.6	12:23:53.4	0	2s	+2	17°	9°
54	Tmp	144	9.446	12:26:21.5	12:26:22.9	0	1s	+1	8°	9°
55	Tmp	148	10.527	12:28:07.1	12:28:09.4	0	2s	+2	20°	9°
56	Tmp	148	10.758	12:28:26.9	12:28:28.0	0	1s	+1	13°	9°
57	Tmp	150	11.184	12:29:05.0	12:29:05.2	0	0s	0	5°	9°
58	Tmp	154	12.017	12:30:24.2	12:30:25.4	0	1s	+1	10°	9°
59	Tmp	157	12.836	12:31:58.8	12:31:58.4	0	0s	0	3°	8°
60	Tmp	159	13.649	12:33:38.4	12:33:38.8	0	0s	0	6°	7°
61	Tmp	165	15.167	12:36:18.7	12:36:20.1	0	1s	+1	15°	7°
62	Tmp	169	0.249	12:39:21.4	12:39:23.8	0	2s	+2	25°	7°
63	Tmp	170	0.938	12:40:20.5	12:40:22.9	0	2s	+2	27°	8°
64	Tmp	170	2.390	12:42:16.6	12:42:19.9	0	3s	+3	32°	8°
65	Tmp	172	3.342	12:43:35.2	12:43:37.6	0	2s	+2	28°	8°
66	Tmp	175	0.162	12:50:18.6	12:50:20.2	0	2s	+2	24°	9°
67	Tmp	176	1.161	12:51:48.9	12:51:51.7	0	3s	+3	31°	9°
68	Tmp	179	2.935	12:55:28.5	12:55:36.9	0	8s	[+8]	31°	9°
69	Tmp	180	3.273	12:55:56.4	12:56:03.7	0	7s	[+7]	33°	9°
70	Tmp	182	4.304	12:57:19.5	12:57:24.9	0	5s	+5	28°	9°

Num	75	Pen	0	PCZ	10	Total PP	123	Col. Final	9°
-----	----	-----	---	-----	----	----------	-----	------------	----






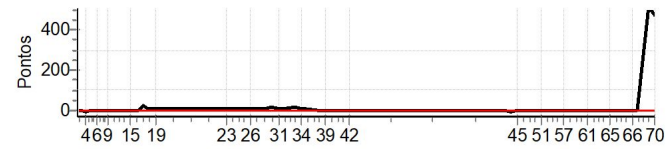
MOSSORO - RN - Mitsubishi MotorSports 2024

Performance Individual

Table with columns: PC, Tp, Trc, DistPC, Ideal, Passagem, Pen, Erro, Pontos, NoPC, AtePC. Includes driver info: 76 / Darlan Wendel Reboucas Ge / David, Cat / NL / Largada LIGHT / 109 / 10:19:00, Mossoró-RN, L200 TRITON 3.2 DIESEL MT.

Table with columns: PC, Tp, Trc, DistPC, Ideal, Passagem, Pen, Erro, Pontos, NoPC, AtePC. Lists results for drivers 53-70.

Summary row: Num 76, Pen 0, PCZ 13, Total PP 195, Col. Final 17º






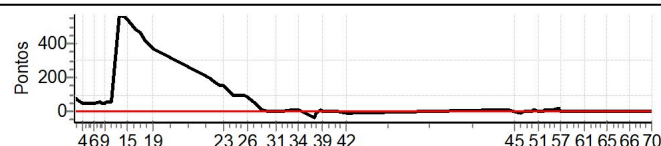
MOSSORO - RN - Mitsubishi MotorSports 2024

Performance Individual

PC	Tp	Trc	DistPC	Ideal	Passagem	Pen	Erro	Pontos	NoPC	AtePC
N u m	77	77 / Johnson Peixoto / Cloris Linhares								
	42º	Cat / NL / Largada		LIGHT / 77 / 09:47:00						
		Mossoró-RN				L 200 TRITON SPORT HPE-S				
PC	Tp	Trc	DistPC	Ideal	Passagem	Pen	Erro	Pontos	NoPC	AtePC
1	Tmp	4	1.335	09:59:01.0	10:00:15.0	0	1m14s	+74	56º	36º
2	Tmp	5	1.588	09:59:25.2	10:00:38.2	0	1m13s	+73	56º	55º
3	Tmp	6	2.017	10:00:01.2	10:01:02.7	0	1m02s	+62	55º	55º
4	Tmp	7	3.077	10:01:28.0	10:02:12.0	0	44s	+44	54º	55º
5	Tmp	12	4.082	10:03:15.5	10:04:01.3	0	46s	+46	53º	54º
6	Tmp	15	5.004	10:05:01.5	10:05:45.3	0	44s	+44	50º	54º
7	Tmp	18	6.012	10:06:47.1	10:07:43.9	0	57s	+57	52º	54º
8	Tmp	20	6.440	10:07:36.5	10:08:21.3	0	45s	+45	49º	54º
9	Tmp	22	6.984	10:08:42.9	10:09:30.1	0	47s	+47	48º	54º
10	Tmp	22	7.185	10:09:03.0	10:09:56.4	0	53s	+53	50º	54º
11	Tmp	24	7.806	10:10:19.1	10:11:15.5	0	56s	+56	48º	51º
12	Tmp	28	8.977	10:13:11.8	10:22:44.6	0	9m33s	[+573]	62º	51º
13	Tmp	31	9.494	10:14:06.7	10:23:34.6	0	9m28s	[+568]	62º	52º
14	Tmp	33	9.811	10:14:44.1	10:24:06.4	0	9m22s	[+562]	62º	55º
15	Tmp	36	10.343	10:15:44.1	10:24:47.3	0	9m03s	[+543]	62º	59º
16	Tmp	40	11.587	10:17:58.1	10:26:07.8	0	8m10s	[+490]	62º	59º
17	Tmp	41	12.458	10:19:20.6	10:27:12.4	0	7m52s	[+472]	62º	60º
18	Tmp	42	13.305	10:20:57.1	10:28:01.1	0	7m04s	[+424]	62º	60º
19	Tmp	44	14.630	10:23:20.0	10:29:29.7	0	6m10s	+370	62º	60º
20	Tmp	49	0.508	10:41:08.2	10:44:27.4	0	3m19s	+199	57º	60º
21	Tmp	50	1.535	10:42:54.6	10:45:46.6	0	2m52s	+172	56º	59º
22	Tmp	53	2.544	10:44:28.6	10:47:02.0	0	2m33s	+153	54º	59º
23	Tmp	55	2.928	10:45:14.5	10:47:41.8	0	2m27s	+147	53º	59º
24	Tmp	59	4.719	10:48:40.6	10:50:12.7	0	1m32s	+92	50º	59º
25	Tmp	62	6.887	10:52:12.1	10:53:44.7	0	1m33s	+93	50º	59º
26	Tmp	63	7.356	10:52:54.5	10:54:22.8	0	1m28s	+88	49º	59º
27	Tmp	68	8.534	10:55:38.0	10:56:25.0	0	47s	+47	46º	59º
28	Tmp	69	8.834	10:56:06.0	10:56:39.9	0	34s	+34	44º	58º
29	Tmp	71	9.761	10:57:36.5	10:57:43.4	0	7s	+7	28º	57º
30	Tmp	74	10.594	10:59:13.3	10:59:15.2	0	2s	+2	12º	57º
31	Tmp	82	12.068	11:01:53.3	11:01:52.6	0	1s	-1	4º	57º
32	Tmp	84	13.099	11:03:26.6	11:03:23.9	0	3s	-3	21º	56º
33	Tmp	88	15.390	11:07:03.0	11:07:13.3	0	10s	+10	24º	56º
34	Tmp	93	16.326	11:09:07.7	11:09:15.3	0	8s	+8	26º	56º
35	Tmp	94	16.903	11:09:56.9	11:09:54.6	0	2s	-2	18º	56º
36	Tmp	99	0.457	11:13:45.4	11:13:04.4	0	41s	-41	39º	56º
37	Tmp	100	0.921	11:14:31.0	11:14:13.9	0	17s	-17	33º	56º
38	Tmp	100	1.866	11:15:52.0	11:15:57.9	0	6s	+6	28º	53º
39	Tmp	102	2.300	11:16:39.7	11:16:35.6	0	4s	-4	29º	52º
40	Tmp	105	3.646	11:18:47.7	11:18:46.5	0	1s	-1	11º	52º
41	Tmp	107	5.097	11:21:11.6	11:21:08.9	0	3s	-3	24º	51º
42	Tmp	111	7.104	11:24:04.8	11:23:53.4	0	11s	-11	29º	49º
43	Tmp	120	0.302	12:12:14.3	12:12:18.7	0	4s	+4	23º	49º
44	Tmp	121	1.646	12:14:31.4	12:14:34.8	0	3s	+3	28º	49º
45	Tmp	122	2.683	12:16:24.6	12:16:22.0	0	3s	-3	30º	49º
46	Tmp	123	3.762	12:18:18.8	12:18:07.7	0	11s	-11	39º	48º
47	Tmp	124	4.427	12:19:20.2	12:19:22.3	0	2s	+2	23º	48º
48	Tmp	128	5.877	12:21:40.2	12:21:38.2	0	2s	-2	23º	48º
49	Tmp	129	6.339	12:22:21.3	12:22:27.2	0	6s	+6	30º	48º
50	Tmp	130	6.546	12:22:41.5	12:22:47.2	0	6s	+6	22º	48º
51	Tmp	134	7.221	12:23:53.8	12:23:54.8	0	1s	+1	15º	45º
52	Tmp	138	8.001	12:25:23.5	12:25:25.1	0	2s	+2	15º	45º

53	Tmp	139	8.299	12:25:51.6	12:25:59.7	0	8s	+8	33º	45º
54	Tmp	144	9.446	12:28:21.5	12:28:27.8	0	6s	+6	30º	45º
55	Tmp	148	10.527	12:30:07.1	12:30:20.8	0	14s	+14	38º	44º
56	Tmp	148	10.758	12:30:26.9	12:30:35.7	0	9s	+9	34º	44º
57	Tmp	150	11.184	12:31:05.0	12:31:03.7	0	1s	-1	13º	44º
58	Tmp	154	12.017	12:32:24.2	12:32:25.9	0	2s	+2	19º	43º
59	Tmp	157	12.836	12:33:58.8	12:34:00.2	0	1s	+1	14º	43º
60	Tmp	159	13.649	12:35:38.4	12:35:39.3	0	1s	+1	17º	42º
61	Tmp	165	15.167	12:38:18.7	12:38:19.7	0	1s	+1	14º	42º
62	Tmp	169	0.249	12:41:21.4	12:41:23.4	0	2s	+2	24º	42º
63	Tmp	170	0.938	12:42:20.5	12:42:15.0	0	6s	-6	36º	42º
64	Tmp	170	2.390	12:44:16.6	12:44:13.9	0	3s	-3	31º	42º
65	Tmp	172	3.342	12:45:35.2	12:45:32.8	0	2s	-2	27º	42º
66	Tmp	175	0.162	12:52:18.6	12:52:19.9	0	1s	+1	14º	42º
67	Tmp	176	1.161	12:53:48.9	12:53:48.6	0	0s	0	7º	42º
68	Tmp	179	2.935	12:57:28.5	12:57:29.4	0	1s	+1	8º	42º
69	Tmp	180	3.273	12:57:56.4	12:57:55.2	0	1s	-1	10º	42º
70	Tmp	182	4.304	12:59:19.5	12:59:16.5	0	3s	-3	21º	42º

Num	77	Pen	0	PCZ	1	Total PP	2214	Col. Final	42º
-----	----	-----	---	-----	---	----------	------	------------	-----






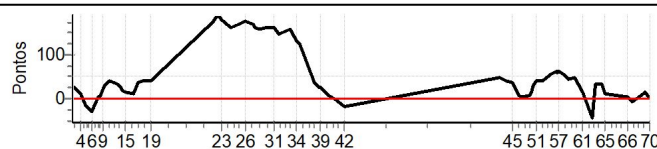
MOSSORO - RN - Mitsubishi MotorSports 2024

Performance Individual

Table with columns: PC, Tp, Trc, DistPC, Ideal, Passagem, Pen, Erro, Pontos, NoPC, AtePC. Includes driver info: 79 / Diego Reboucas Brasil Leite / Kadidja Cavalcante Lucena. Car: PAJERO DAKAR 3.2L D M/T.

Table with columns: PC, Tp, Trc, DistPC, Ideal, Passagem, Pen, Erro, Pontos, NoPC, AtePC. Lists performance data for drivers 53 to 70.

Summary row: Num 79, Pen 0, PCZ 0, Total PP 2921, Col. Final 44º






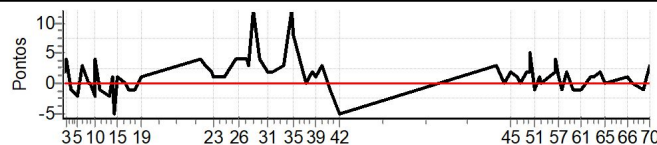
MOSSORO - RN - Mitsubishi MotorSports 2024

Performance Individual

PC	Tp	Trc	DistPC	Ideal	Passagem	Pen	Erro	Pontos	NoPC	AtePC
N u m	81	81 / Márcio Bernardo / Josue								
		Cat / NL / Largada		LIGHT / 81 / 09:51:00						
		São José de Mipibu-RN			L200 TRITON OUTDOOR GLX 2.4 D 4					
PC	Tp	Trc	DistPC	Ideal	Passagem	Pen	Erro	Pontos	NoPC	AtePC
1	Tmp	4	1.335	10:03:01.0	10:03:03.4	0	2s	+2	19°	13°
2	Tmp	5	1.588	10:03:25.2	10:03:27.6	0	2s	+2	19°	20°
3	Tmp	6	2.017	10:04:01.2	10:04:04.8	0	4s	[+4]	29°	20°
4	Tmp	7	3.077	10:05:28.0	10:05:27.2	0	1s	-1	7°	13°
5	Tmp	12	4.082	10:07:15.5	10:07:14.0	0	2s	-2	10°	9°
6	Tmp	15	5.004	10:09:01.5	10:09:04.5	0	3s	+3	25°	12°
7	Tmp	18	6.012	10:10:47.1	10:10:47.5	0	0s	0	3°	10°
8	Tmp	20	6.440	10:11:36.5	10:11:36.9	0	0s	0	5°	7°
9	Tmp	22	6.984	10:12:42.9	10:12:41.3	0	2s	-2	20°	8°
10	Tmp	22	7.185	10:13:03.0	10:13:06.7	0	4s	[+4]	26°	10°
11	Tmp	24	7.806	10:14:19.1	10:14:18.4	0	1s	-1	8°	9°
12	Tmp	28	8.977	10:17:11.8	10:17:10.1	0	2s	-2	16°	8°
13	Tmp	31	9.494	10:18:06.7	10:18:07.9	0	1s	+1	13°	7°
14	Tmp	33	9.811	10:18:44.1	10:18:38.7	0	5s	-5	25°	10°
15	Tmp	36	10.343	10:19:44.1	10:19:44.6	0	1s	+1	8°	10°
16	Tmp	40	11.587	10:21:58.1	10:21:58.1	0	0s	0	3°	7°
17	Tmp	41	12.458	10:23:20.6	10:23:19.8	0	1s	-1	5°	7°
18	Tmp	42	13.305	10:24:57.1	10:24:56.5	0	1s	-1	7°	7°
19	Tmp	44	14.630	10:27:20.0	10:27:21.2	0	1s	+1	9°	7°
20	Tmp	49	0.508	10:45:08.2	10:45:12.4	0	4s	[+4]	19°	7°
21	Tmp	50	1.535	10:46:54.6	10:46:57.4	0	3s	+3	13°	7°
22	Tmp	53	2.544	10:48:28.6	10:48:30.7	0	2s	+2	17°	6°
23	Tmp	55	2.928	10:49:14.5	10:49:15.8	0	1s	+1	6°	7°
24	Tmp	59	4.719	10:52:40.6	10:52:41.8	0	1s	+1	7°	6°
25	Tmp	62	6.887	10:56:12.1	10:56:16.0	0	4s	+4	18°	7°
26	Tmp	63	7.356	10:56:54.5	10:56:58.4	0	4s	+4	20°	7°
27	Tmp	68	8.534	10:59:38.0	10:59:41.9	0	4s	+4	26°	8°
28	Tmp	69	8.834	11:00:06.0	11:00:09.4	0	3s	+3	20°	9°
29	Tmp	71	9.761	11:01:36.5	11:01:48.8	0	12s	[+12]	34°	9°
30	Tmp	74	10.594	11:03:13.3	11:03:16.9	0	4s	+4	24°	9°
31	Tmp	82	12.068	11:05:53.3	11:05:55.7	0	2s	+2	12°	9°
32	Tmp	84	13.099	11:07:26.6	11:07:28.7	0	2s	+2	18°	8°
33	Tmp	88	15.390	11:11:03.0	11:11:06.0	0	3s	+3	12°	8°
34	Tmp	93	16.326	11:13:07.7	11:13:19.4	0	12s	[+12]	31°	8°
35	Tmp	94	16.903	11:13:56.9	11:14:05.2	0	8s	[+8]	30°	9°
36	Tmp	99	0.457	11:17:45.4	11:17:45.1	0	0s	0	6°	9°
37	Tmp	100	0.921	11:18:31.0	11:18:32.0	0	1s	+1	16°	9°
38	Tmp	100	1.866	11:19:52.0	11:19:54.0	0	2s	+2	20°	9°
39	Tmp	102	2.300	11:20:39.7	11:20:40.3	0	1s	+1	17°	8°
40	Tmp	105	3.646	11:22:47.7	11:22:50.9	0	3s	+3	29°	8°
41	Tmp	107	5.097	11:25:11.6	11:25:10.4	0	1s	-1	9°	8°
42	Tmp	111	7.104	11:28:04.8	11:27:59.8	0	5s	-5	17°	8°
43	Tmp	120	0.302	12:16:14.3	12:16:17.0	0	3s	+3	21°	8°
44	Tmp	121	1.646	12:18:31.4	12:18:31.0	0	0s	0	4°	8°
45	Tmp	122	2.683	12:20:24.6	12:20:26.5	0	2s	+2	23°	8°
46	Tmp	123	3.762	12:22:18.8	12:22:19.3	0	1s	+1	12°	8°
47	Tmp	124	4.427	12:23:20.2	12:23:20.0	0	0s	0	3°	8°
48	Tmp	128	5.877	12:25:40.2	12:25:41.8	0	2s	+2	22°	8°
49	Tmp	129	6.339	12:26:21.3	12:26:23.7	0	2s	+2	15°	8°
50	Tmp	130	6.546	12:26:41.5	12:26:46.7	0	5s	[+5]	18°	8°
51	Tmp	134	7.221	12:27:53.8	12:27:52.7	0	1s	-1	14°	8°
52	Tmp	138	8.001	12:29:23.5	12:29:24.3	0	1s	+1	11°	8°

PC	Tp	Trc	DistPC	Ideal	Passagem	Pen	Erro	Pontos	NoPC	AtePC
53	Tmp	139	8.299	12:29:51.6	12:29:51.2	0	0s	0	4°	8°
54	Tmp	144	9.446	12:32:21.5	12:32:22.5	0	1s	+1	7°	7°
55	Tmp	148	10.527	12:34:07.1	12:34:09.4	0	2s	+2	19°	7°
56	Tmp	148	10.758	12:34:26.9	12:34:31.2	0	4s	+4	29°	8°
57	Tmp	150	11.184	12:35:05.0	12:35:05.7	0	1s	+1	12°	8°
58	Tmp	154	12.017	12:36:24.2	12:36:23.4	0	1s	-1	9°	8°
59	Tmp	157	12.836	12:37:58.8	12:38:00.9	0	2s	+2	23°	7°
60	Tmp	159	13.649	12:39:38.4	12:39:37.6	0	1s	-1	16°	8°
61	Tmp	165	15.167	12:42:18.7	12:42:17.6	0	1s	-1	13°	8°
62	Tmp	169	0.249	12:45:21.4	12:45:22.0	0	1s	+1	17°	8°
63	Tmp	170	0.938	12:46:20.5	12:46:21.2	0	1s	+1	15°	7°
64	Tmp	170	2.390	12:48:16.6	12:48:18.4	0	2s	+2	26°	7°
65	Tmp	172	3.342	12:49:35.2	12:49:35.4	0	0s	0	3°	7°
66	Tmp	175	0.162	12:56:18.6	12:56:19.7	0	1s	+1	13°	7°
67	Tmp	176	1.161	12:57:48.9	12:57:48.5	0	0s	0	6°	7°
68	Tmp	179	2.935	13:01:28.5	13:01:27.5	0	1s	-1	7°	7°
69	Tmp	180	3.273	13:01:56.4	13:01:56.3	0	0s	0	3°	7°
70	Tmp	182	4.304	13:03:19.5	13:03:22.8	0	3s	+3	20°	7°

Num	81	Pen	0	PCZ	10	Total PP	105	Col. Final	7°
-----	----	-----	---	-----	----	----------	-----	------------	----






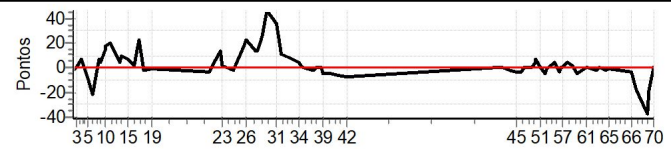
MOSSORO - RN - Mitsubishi MotorSports 2024

Performance Individual

PC	Tp	Trc	DistPC	Ideal	Passagem	Pen	Erro	Pontos	NoPC	AtePC
Nu	82	82 / Ricardo Giorgio / Izabel Fernandes								
		Cat / NL / Largada		LIGHT / 82 / 09:52:00						
		Mossoró-RN				L200 TRITON SPORT HPE 2.4 D 4X4				
PC	Tp	Trc	DistPC	Ideal	Passagem	Pen	Erro	Pontos	NoPC	AtePC
1	Tmp	4	1.335	10:04:01.0	10:03:58.6	0	2s	-2	18°	48°
2	Tmp	5	1.588	10:04:25.2	10:04:23.8	0	1s	-1	11°	22°
3	Tmp	6	2.017	10:05:01.2	10:05:01.6	0	0s	0	5°	13°
4	Tmp	7	3.077	10:06:28.0	10:06:35.2	0	7s	+7	29°	7°
5	Tmp	12	4.082	10:08:15.5	10:08:07.3	0	8s	-8	26°	16°
6	Tmp	15	5.004	10:10:01.5	10:09:41.0	0	21s	-21	41°	28°
7	Tmp	18	6.012	10:11:47.1	10:11:54.5	0	7s	+7	34°	28°
8	Tmp	20	6.440	10:12:36.5	10:12:41.3	0	5s	+5	32°	29°
9	Tmp	22	6.984	10:13:42.9	10:13:58.0	0	15s	+15	38°	29°
10	Tmp	22	7.185	10:14:03.0	10:14:21.0	0	18s	+18	36°	29°
11	Tmp	24	7.806	10:15:19.1	10:15:39.2	0	20s	[+20]	37°	29°
12	Tmp	28	8.977	10:18:11.8	10:18:16.1	0	4s	+4	22°	30°
13	Tmp	31	9.494	10:19:06.7	10:19:17.1	0	10s	+10	30°	28°
14	Tmp	33	9.811	10:19:44.1	10:19:52.8	0	9s	+9	33°	29°
15	Tmp	36	10.343	10:20:44.1	10:20:51.4	0	7s	+7	24°	28°
16	Tmp	40	11.587	10:22:58.1	10:23:00.3	0	2s	+2	15°	28°
17	Tmp	41	12.458	10:24:20.6	10:24:44.0	0	23s	[+23]	39°	29°
18	Tmp	42	13.305	10:25:57.1	10:25:55.6	0	2s	-2	15°	28°
19	Tmp	44	14.630	10:28:20.0	10:28:19.1	0	1s	-1	8°	28°
20	Tmp	49	0.508	10:46:08.2	10:46:04.9	0	3s	-3	14°	28°
21	Tmp	50	1.535	10:47:54.6	10:47:59.0	0	4s	+4	17°	26°
22	Tmp	53	2.544	10:49:28.6	10:49:41.2	0	13s	+13	31°	26°
23	Tmp	55	2.928	10:50:14.5	10:50:16.3	0	2s	+2	14°	26°
24	Tmp	59	4.719	10:53:40.6	10:53:38.7	0	2s	-2	17°	25°
25	Tmp	62	6.887	10:57:12.1	10:57:31.0	0	19s	[+19]	37°	26°
26	Tmp	63	7.356	10:57:54.5	10:58:17.7	0	23s	[+23]	38°	26°
27	Tmp	68	8.534	11:00:38.0	11:00:51.0	0	13s	+13	36°	26°
28	Tmp	69	8.834	11:01:06.0	11:01:20.3	0	14s	+14	40°	27°
29	Tmp	71	9.761	11:02:36.5	11:03:01.8	0	25s	[+25]	40°	28°
30	Tmp	74	10.594	11:04:13.3	11:04:59.4	0	46s	[+46]	46°	29°
31	Tmp	82	12.068	11:06:53.3	11:07:28.7	0	35s	[+35]	43°	29°
32	Tmp	84	13.099	11:08:26.6	11:08:37.9	0	11s	+11	34°	29°
33	Tmp	88	15.390	11:12:03.0	11:12:10.3	0	7s	+7	19°	29°
34	Tmp	93	16.326	11:14:07.7	11:14:11.8	0	4s	+4	20°	29°
35	Tmp	94	16.903	11:14:56.9	11:14:56.6	0	0s	0	6°	28°
36	Tmp	99	0.457	11:18:45.4	11:18:43.0	0	2s	-2	18°	27°
37	Tmp	100	0.921	11:19:31.0	11:19:31.4	0	0s	0	5°	26°
38	Tmp	100	1.866	11:20:52.0	11:20:52.8	0	1s	+1	13°	26°
39	Tmp	102	2.300	11:21:39.7	11:21:36.1	0	4s	-4	28°	26°
40	Tmp	105	3.646	11:23:47.7	11:23:43.6	0	4s	-4	33°	26°
41	Tmp	107	5.097	11:26:11.6	11:26:05.8	0	6s	-6	29°	26°
42	Tmp	111	7.104	11:29:04.8	11:28:57.9	0	7s	-7	24°	26°
43	Tmp	120	0.302	12:17:14.3	12:17:14.3	0	0s	0	4°	26°
44	Tmp	121	1.646	12:19:31.4	12:19:29.9	0	2s	-2	23°	26°
45	Tmp	122	2.683	12:21:24.6	12:21:21.3	0	3s	-3	29°	26°
46	Tmp	123	3.762	12:23:18.8	12:23:16.1	0	3s	-3	26°	26°
47	Tmp	124	4.427	12:24:20.2	12:24:21.6	0	1s	+1	16°	26°
48	Tmp	128	5.877	12:26:40.2	12:26:40.0	0	0s	0	5°	26°
49	Tmp	129	6.339	12:27:21.3	12:27:25.6	0	4s	+4	25°	26°
50	Tmp	130	6.546	12:27:41.5	12:27:48.7	0	7s	+7	27°	26°
51	Tmp	134	7.221	12:28:53.8	12:28:55.1	0	1s	+1	13°	26°
52	Tmp	138	8.001	12:30:23.5	12:30:19.6	0	4s	-4	30°	26°

PC	Tp	Trc	DistPC	Ideal	Passagem	Pen	Erro	Pontos	NoPC	AtePC
53	Tmp	139	8.299	12:30:51.6	12:30:50.6	0	1s	-1	11°	26°
54	Tmp	144	9.446	12:33:21.5	12:33:25.4	0	4s	+4	27°	26°
55	Tmp	148	10.527	12:35:07.1	12:35:04.6	0	3s	-3	24°	26°
56	Tmp	148	10.758	12:35:26.9	12:35:26.6	0	0s	0	4°	26°
57	Tmp	150	11.184	12:36:05.0	12:36:04.8	0	0s	0	4°	25°
58	Tmp	154	12.017	12:37:24.2	12:37:28.3	0	4s	+4	31°	25°
59	Tmp	157	12.836	12:38:58.8	12:39:00.9	0	2s	+2	22°	25°
60	Tmp	159	13.649	12:40:38.4	12:40:33.7	0	5s	-5	34°	25°
61	Tmp	165	15.167	12:43:18.7	12:43:19.1	0	0s	0	4°	25°
62	Tmp	169	0.249	12:46:21.4	12:46:19.4	0	2s	-2	23°	25°
63	Tmp	170	0.938	12:47:20.5	12:47:21.6	0	1s	+1	14°	25°
64	Tmp	170	2.390	12:49:16.6	12:49:14.8	0	2s	-2	25°	25°
65	Tmp	172	3.342	12:50:35.2	12:50:34.3	0	1s	-1	15°	24°
66	Tmp	175	0.162	12:57:18.6	12:57:15.6	0	3s	-3	28°	24°
67	Tmp	176	1.161	12:58:48.9	12:58:32.0	0	17s	-17	40°	25°
68	Tmp	179	2.935	13:02:28.5	13:01:51.8	0	37s	-37	42°	26°
69	Tmp	180	3.273	13:02:56.4	13:02:39.6	0	17s	-17	40°	26°
70	Tmp	182	4.304	13:04:19.5	13:04:20.7	0	1s	+1	4°	26°

Num	82	Pen	0	PCZ	8	Total PP	341	Col. Final	26°
-----	----	-----	---	-----	---	----------	-----	------------	-----






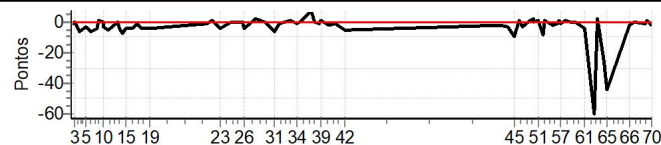
MOSSORO - RN - Mitsubishi MotorSports 2024

Performance Individual

PC	Tp	Trc	DistPC	Ideal	Passagem	Pen	Erro	Pontos	NoPC	AtePC
N u m	83	83 / Humberto Fernandes do Rego / Nicacio de Melo Neto								
		Cat / NL / Largada		LIGHT / 83 / 09:53:00						
		Mossoró-RN				PAJERO DAKAR 3.2L D A/T				
PC	Tp	Trc	DistPC	Ideal	Passagem	Pen	Erro	Pontos	NoPC	AtePC
1	Tmp	4	1.335	10:05:01.0	10:04:59.7	0	1s	-1	12°	45°
2	Tmp	5	1.588	10:05:25.2	10:05:24.6	0	1s	-1	10°	18°
3	Tmp	6	2.017	10:06:01.2	10:06:01.3	0	0s	0	4°	7°
4	Tmp	7	3.077	10:07:28.0	10:07:21.4	0	7s	-7	28°	19°
5	Tmp	12	4.082	10:09:15.5	10:09:12.5	0	3s	-3	16°	17°
6	Tmp	15	5.004	10:11:01.5	10:10:54.4	0	7s	-7	30°	21°
7	Tmp	18	6.012	10:12:47.1	10:12:43.5	0	4s	-4	25°	20°
8	Tmp	20	6.440	10:13:36.5	10:13:37.9	0	1s	[+1]	13°	20°
9	Tmp	22	6.984	10:14:42.9	10:14:43.0	0	0s	0	3°	20°
10	Tmp	22	7.185	10:15:03.0	10:14:59.8	0	3s	-3	20°	18°
11	Tmp	24	7.806	10:16:19.1	10:16:13.5	0	6s	-6	27°	21°
12	Tmp	28	8.977	10:19:11.8	10:19:11.6	0	0s	0	2°	19°
13	Tmp	31	9.494	10:20:06.7	10:20:01.6	0	5s	-5	24°	19°
14	Tmp	33	9.811	10:20:44.1	10:20:36.1	0	8s	-8	28°	20°
15	Tmp	36	10.343	10:21:44.1	10:21:39.4	0	5s	-5	20°	19°
16	Tmp	40	11.587	10:23:58.1	10:23:53.2	0	5s	-5	27°	19°
17	Tmp	41	12.458	10:25:20.6	10:25:19.9	0	1s	-1	4°	19°
18	Tmp	42	13.305	10:26:57.1	10:26:52.9	0	4s	-4	22°	19°
19	Tmp	44	14.630	10:29:20.0	10:29:15.4	0	5s	-5	33°	20°
20	Tmp	49	0.508	10:47:08.2	10:47:07.3	0	1s	-1	5°	19°
21	Tmp	50	1.535	10:48:54.6	10:48:55.1	0	1s	[+1]	5°	19°
22	Tmp	53	2.544	10:50:28.6	10:50:25.5	0	3s	-3	20°	20°
23	Tmp	55	2.928	10:51:14.5	10:51:09.5	0	5s	-5	22°	20°
24	Tmp	59	4.719	10:54:40.6	10:54:40.4	0	0s	0	3°	19°
25	Tmp	62	6.887	10:58:12.1	10:58:12.0	0	0s	0	3°	17°
26	Tmp	63	7.356	10:58:54.5	10:58:51.0	0	4s	-4	19°	18°
27	Tmp	68	8.534	11:01:38.0	11:01:39.4	0	1s	[+1]	11°	16°
28	Tmp	69	8.834	11:02:06.0	11:02:07.5	0	2s	[+2]	15°	16°
29	Tmp	71	9.761	11:03:36.5	11:03:37.9	0	1s	+1	7°	15°
30	Tmp	74	10.594	11:05:13.3	11:05:13.3	0	0s	0	5°	13°
31	Tmp	82	12.068	11:07:53.3	11:07:46.4	0	7s	-7	27°	17°
32	Tmp	84	13.099	11:09:26.6	11:09:25.3	0	1s	-1	9°	16°
33	Tmp	88	15.390	11:13:03.0	11:13:04.4	0	1s	+1	3°	15°
34	Tmp	93	16.326	11:15:07.7	11:15:07.0	0	1s	-1	6°	15°
35	Tmp	94	16.903	11:15:56.9	11:15:56.5	0	0s	0	5°	14°
36	Tmp	99	0.457	11:19:45.4	11:19:52.7	0	7s	[+7]	24°	13°
37	Tmp	100	0.921	11:20:31.0	11:20:30.9	0	0s	0	4°	13°
38	Tmp	100	1.866	11:21:52.0	11:21:50.9	0	1s	-1	12°	12°
39	Tmp	102	2.300	11:22:39.7	11:22:41.1	0	1s	+1	16°	12°
40	Tmp	105	3.646	11:24:47.7	11:24:45.7	0	2s	-2	21°	12°
41	Tmp	107	5.097	11:27:11.6	11:27:11.0	0	1s	-1	8°	14°
42	Tmp	111	7.104	11:30:04.8	11:29:58.4	0	6s	-6	21°	14°
43	Tmp	120	0.302	12:18:14.3	12:18:11.9	0	2s	-2	17°	13°
44	Tmp	121	1.646	12:20:31.4	12:20:28.2	0	3s	-3	27°	14°
45	Tmp	122	2.683	12:22:24.6	12:22:15.0	0	10s	-10	38°	14°
46	Tmp	123	3.762	12:24:18.8	12:24:19.6	0	1s	+1	11°	14°
47	Tmp	124	4.427	12:25:20.2	12:25:17.3	0	3s	-3	30°	14°
48	Tmp	128	5.877	12:27:40.2	12:27:41.3	0	1s	+1	12°	14°
49	Tmp	129	6.339	12:28:21.3	12:28:23.1	0	2s	[+2]	14°	14°
50	Tmp	130	6.546	12:28:41.5	12:28:41.9	0	0s	0	1°	13°
51	Tmp	134	7.221	12:29:53.8	12:29:55.2	0	1s	+1	12°	14°
52	Tmp	138	8.001	12:31:23.5	12:31:14.1	0	9s	-9	36°	14°

PC	Tp	Trc	DistPC	Ideal	Passagem	Pen	Erro	Pontos	NoPC	AtePC
53	Tmp	139	8.299	12:31:51.6	12:31:52.2	0	1s	+1	10°	14°
54	Tmp	144	9.446	12:34:21.5	12:34:19.8	0	2s	-2	19°	13°
55	Tmp	148	10.527	12:36:07.1	12:36:05.7	0	1s	-1	11°	13°
56	Tmp	148	10.758	12:36:26.9	12:36:28.2	0	1s	+1	12°	13°
57	Tmp	150	11.184	12:37:05.0	12:37:03.7	0	1s	-1	11°	13°
58	Tmp	154	12.017	12:38:24.2	12:38:25.2	0	1s	+1	8°	13°
59	Tmp	157	12.836	12:39:58.8	12:39:59.2	0	0s	0	2°	13°
60	Tmp	159	13.649	12:41:38.4	12:41:38.4	0	0s	0	5°	13°
61	Tmp	165	15.167	12:44:18.7	12:44:15.0	0	4s	-4	30°	13°
62	Tmp	169	0.249	12:47:21.4	12:46:21.2	0	1m00s	-60	52°	22°
63	Tmp	170	0.938	12:48:20.5	12:48:22.0	0	2s	[+2]	26°	22°
64	Tmp	170	2.390	12:50:16.6	12:49:52.1	0	25s	-25	44°	23°
65	Tmp	172	3.342	12:51:35.2	12:50:51.2	0	44s	-44	48°	25°
66	Tmp	175	0.162	12:58:18.6	12:58:16.4	0	2s	-2	23°	25°
67	Tmp	176	1.161	12:59:48.9	12:59:48.6	0	0s	0	5°	24°
68	Tmp	179	2.935	13:03:28.5	13:03:27.8	0	1s	-1	6°	24°
69	Tmp	180	3.273	13:03:56.4	13:03:57.6	0	1s	+1	9°	24°
70	Tmp	182	4.304	13:05:19.5	13:05:17.9	0	2s	-2	13°	24°

Num 83 Pen 0 PCZ 12 Total PP 276 Col. Final 24°




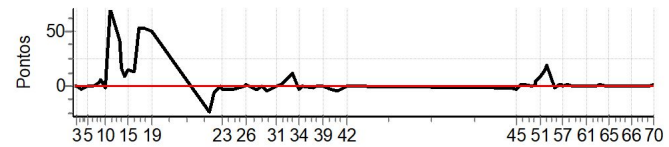


MOSSORO - RN - Mitsubishi MotorSports 2024

Performance Individual

PC	Tp	Trc	DistPC	Ideal	Passagem	Pen	Erro	Pontos	NoPC	AtePC
Nu	84	84 / Jefferson Marques da Silva / Dandara de Carvalho Nunes								
		Cat / NL / Largada LIGHT / 84 / 09:54:00								
		Parnamirim-RN				PAJERO TR4 FLEX 2.0 4X4 AT 5P				
PC	Tp	Trc	DistPC	Ideal	Passagem	Pen	Erro	Pontos	NoPC	AtePC
1	Tmp	4	1.335	10:06:01.0	10:06:01.4	0	0s	0	4°	4°
2	Tmp	5	1.588	10:06:25.2	10:06:26.6	0	1s	+1	9°	3°
3	Tmp	6	2.017	10:07:01.2	10:07:01.5	0	0s	0	3°	1°
4	Tmp	7	3.077	10:08:28.0	10:08:25.7	0	2s	-2	10°	3°
5	Tmp	12	4.082	10:10:15.5	10:10:15.9	0	0s	0	2°	1°
6	Tmp	15	5.004	10:12:01.5	10:12:01.3	0	0s	0	7°	1°
7	Tmp	18	6.012	10:13:47.1	10:13:51.5	0	4s	+4	24°	2°
8	Tmp	20	6.440	10:14:36.5	10:14:42.9	0	6s	+6	33°	5°
9	Tmp	22	6.984	10:15:42.9	10:15:42.4	0	1s	-1	12°	5°
10	Tmp	22	7.185	10:16:03.0	10:16:04.0	0	1s	+1	8°	5°
11	Tmp	24	7.806	10:17:19.1	10:18:30.5	0	1m11s	[+71]	50°	5°
12	Tmp	28	8.977	10:20:11.8	10:20:52.7	0	41s	[+41]	43°	9°
13	Tmp	31	9.494	10:21:06.7	10:21:23.0	0	16s	[+16]	36°	18°
14	Tmp	33	9.811	10:21:44.1	10:21:52.9	0	9s	+9	32°	19°
15	Tmp	36	10.343	10:22:44.1	10:22:59.5	0	15s	+15	35°	22°
16	Tmp	40	11.587	10:24:58.1	10:25:12.4	0	14s	+14	37°	23°
17	Tmp	41	12.458	10:26:20.6	10:27:13.1	0	53s	[+53]	49°	28°
18	Tmp	42	13.305	10:27:57.1	10:28:50.3	0	53s	[+53]	49°	32°
19	Tmp	44	14.630	10:30:20.0	10:31:10.2	0	50s	[+50]	48°	35°
20	Tmp	49	0.508	10:48:08.2	10:47:45.6	0	23s	-23	32°	36°
21	Tmp	50	1.535	10:49:54.6	10:49:48.4	0	6s	-6	19°	32°
22	Tmp	53	2.544	10:51:28.6	10:51:28.3	0	0s	0	4°	32°
23	Tmp	55	2.928	10:52:14.5	10:52:12.2	0	2s	-2	13°	30°
24	Tmp	59	4.719	10:55:40.6	10:55:38.2	0	2s	-2	16°	29°
25	Tmp	62	6.887	10:59:12.1	10:59:12.7	0	1s	+1	9°	28°
26	Tmp	63	7.356	10:59:54.5	10:59:56.2	0	2s	+2	12°	28°
27	Tmp	68	8.534	11:02:38.0	11:02:36.0	0	2s	-2	19°	28°
28	Tmp	69	8.834	11:03:06.0	11:03:04.4	0	2s	-2	14°	28°
29	Tmp	71	9.761	11:04:36.5	11:04:36.5	0	0s	0	1°	27°
30	Tmp	74	10.594	11:06:13.3	11:06:09.5	0	4s	-4	23°	26°
31	Tmp	82	12.068	11:08:53.3	11:08:53.4	0	0s	0	2°	25°
32	Tmp	84	13.099	11:10:26.6	11:10:28.9	0	2s	+2	17°	25°
33	Tmp	88	15.390	11:14:03.0	11:14:15.3	0	12s	+12	25°	25°
34	Tmp	93	16.326	11:16:07.7	11:16:05.5	0	2s	-2	12°	25°
35	Tmp	94	16.903	11:16:56.9	11:16:58.2	0	1s	+1	14°	24°
36	Tmp	99	0.457	11:20:45.4	11:20:44.9	0	1s	-1	12°	24°
37	Tmp	100	0.921	11:21:31.0	11:21:32.3	0	1s	+1	15°	24°
38	Tmp	100	1.866	11:22:52.0	11:22:51.6	0	0s	0	5°	24°
39	Tmp	102	2.300	11:23:39.7	11:23:40.3	0	1s	+1	15°	24°
40	Tmp	105	3.646	11:25:47.7	11:25:45.3	0	2s	-2	20°	24°
41	Tmp	107	5.097	11:28:11.6	11:28:08.0	0	4s	-4	27°	21°
42	Tmp	111	7.104	11:31:04.8	11:31:04.4	0	0s	0	3°	21°
43	Tmp	120	0.302	12:19:14.3	12:19:13.0	0	1s	-1	9°	21°
44	Tmp	121	1.646	12:21:31.4	12:21:30.8	0	1s	-1	16°	21°
45	Tmp	122	2.683	12:23:24.6	12:23:23.1	0	2s	-2	22°	21°
46	Tmp	123	3.762	12:25:18.8	12:25:20.6	0	2s	+2	22°	19°
47	Tmp	124	4.427	12:26:20.2	12:26:22.6	0	2s	+2	22°	18°
48	Tmp	128	5.877	12:28:40.2	12:28:41.6	0	1s	+1	11°	18°
49	Tmp	129	6.339	12:29:21.3	12:29:23.0	0	2s	+2	13°	17°
50	Tmp	130	6.546	12:29:41.5	12:29:46.9	0	5s	+5	17°	17°
51	Tmp	134	7.221	12:30:53.8	12:31:02.7	0	9s	+9	35°	18°
52	Tmp	138	8.001	12:32:23.5	12:32:38.9	0	15s	+15	41°	19°

Num	84	Pen	0	PCZ	13	Total PP	181	Col. Final	16°
-----	----	-----	---	-----	----	----------	-----	------------	-----






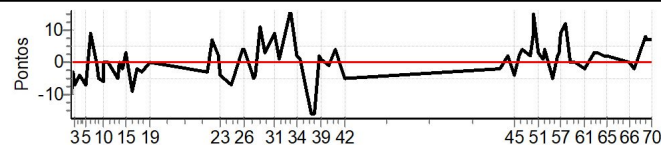
MOSSORO - RN - Mitsubishi MotorSports 2024

Performance Individual

PC	Tp	Trc	DistPC	Ideal	Passagem	Pen	Erro	Pontos	NoPC	AtePC
N u m	85	85 / Valney Dantas dos Santos / Antonio Mendes								
		Cat / NL / Largada		LIGHT / 85 / 09:55:00						
		Mossoró-RN				L200 TRITON SPORT GLS 2.4 D AT				
PC	Tp	Trc	DistPC	Ideal	Passagem	Pen	Erro	Pontos	NoPC	AtePC
1	Tmp	4	1.335	10:07:01.0	10:06:50.7	0	10s	-10	35 °	53 °
2	Tmp	5	1.588	10:07:25.2	10:07:22.6	0	3s	-3	22 °	37 °
3	Tmp	6	2.017	10:08:01.2	10:07:54.5	0	7s	-7	37 °	36 °
4	Tmp	7	3.077	10:09:28.0	10:09:24.3	0	4s	-4	22 °	36 °
5	Tmp	12	4.082	10:11:15.5	10:11:09.0	0	7s	-7	25 °	31 °
6	Tmp	15	5.004	10:13:01.5	10:13:10.3	0	9s	[+9]	34 °	27 °
7	Tmp	18	6.012	10:14:47.1	10:14:46.4	0	1s	-1	12 °	26 °
8	Tmp	20	6.440	10:15:36.5	10:15:31.8	0	5s	-5	31 °	25 °
9	Tmp	22	6.984	10:16:42.9	10:16:36.8	0	6s	-6	31 °	27 °
10	Tmp	22	7.185	10:17:03.0	10:17:03.2	0	0s	0	1 °	26 °
11	Tmp	24	7.806	10:18:19.1	10:18:19.4	0	0s	0	4 °	27 °
12	Tmp	28	8.977	10:21:11.8	10:21:07.3	0	5s	-5	26 °	26 °
13	Tmp	31	9.494	10:22:06.7	10:22:07.0	0	0s	0	2 °	23 °
14	Tmp	33	9.811	10:22:44.1	10:22:42.5	0	2s	-2	16 °	22 °
15	Tmp	36	10.343	10:23:44.1	10:23:46.9	0	3s	+3	19 °	20 °
16	Tmp	40	11.587	10:25:58.1	10:25:49.6	0	9s	-9	31 °	21 °
17	Tmp	41	12.458	10:27:20.6	10:27:18.8	0	2s	-2	14 °	20 °
18	Tmp	42	13.305	10:28:57.1	10:28:54.3	0	3s	-3	20 °	20 °
19	Tmp	44	14.630	10:31:20.0	10:31:20.0	0	0s	0	2 °	19 °
20	Tmp	49	0.508	10:49:08.2	10:49:05.1	0	3s	-3	13 °	20 °
21	Tmp	50	1.535	10:50:54.6	10:51:02.0	0	7s	+7	24 °	21 °
22	Tmp	53	2.544	10:52:28.6	10:52:30.6	0	2s	+2	16 °	21 °
23	Tmp	55	2.928	10:53:14.5	10:53:10.9	0	4s	-4	19 °	19 °
24	Tmp	59	4.719	10:56:40.6	10:56:33.7	0	7s	-7	30 °	21 °
25	Tmp	62	6.887	11:00:12.1	11:00:15.7	0	4s	+4	17 °	22 °
26	Tmp	63	7.356	11:00:54.5	11:00:58.1	0	4s	+4	18 °	20 °
27	Tmp	68	8.534	11:03:38.0	11:03:32.8	0	5s	-5	30 °	21 °
28	Tmp	69	8.834	11:04:06.0	11:04:02.4	0	4s	-4	27 °	21 °
29	Tmp	71	9.761	11:05:36.5	11:05:47.5	0	11s	[+11]	33 °	20 °
30	Tmp	74	10.594	11:07:13.3	11:07:16.6	0	3s	+3	18 °	20 °
31	Tmp	82	12.068	11:09:53.3	11:10:02.0	0	9s	[+9]	29 °	20 °
32	Tmp	84	13.099	11:11:26.6	11:11:27.2	0	1s	+1	8 °	20 °
33	Tmp	88	15.390	11:15:03.0	11:15:19.4	0	16s	[+16]	30 °	20 °
34	Tmp	93	16.326	11:17:07.7	11:17:10.0	0	2s	+2	11 °	19 °
35	Tmp	94	16.903	11:17:56.9	11:17:58.1	0	1s	+1	13 °	19 °
36	Tmp	99	0.457	11:21:45.4	11:21:29.8	0	16s	-16	31 °	21 °
37	Tmp	100	0.921	11:22:31.0	11:22:15.4	0	16s	-16	32 °	21 °
38	Tmp	100	1.866	11:23:52.0	11:23:53.8	0	2s	+2	19 °	22 °
39	Tmp	102	2.300	11:24:39.7	11:24:40.9	0	1s	+1	14 °	22 °
40	Tmp	105	3.646	11:26:47.7	11:26:46.3	0	1s	-1	10 °	21 °
41	Tmp	107	5.097	11:29:11.6	11:29:15.3	0	4s	+4	26 °	23 °
42	Tmp	111	7.104	11:32:04.8	11:31:59.7	0	5s	-5	16 °	24 °
43	Tmp	120	0.302	12:20:14.3	12:20:12.1	0	2s	-2	16 °	23 °
44	Tmp	121	1.646	12:22:31.4	12:22:33.5	0	2s	+2	22 °	24 °
45	Tmp	122	2.683	12:24:24.6	12:24:21.0	0	4s	-4	35 °	24 °
46	Tmp	123	3.762	12:26:18.8	12:26:20.8	0	2s	+2	21 °	23 °
47	Tmp	124	4.427	12:27:20.2	12:27:24.1	0	4s	+4	34 °	23 °
48	Tmp	128	5.877	12:29:40.2	12:29:42.2	0	2s	+2	21 °	22 °
49	Tmp	129	6.339	12:30:21.3	12:30:30.0	0	9s	[+9]	38 °	24 °
50	Tmp	130	6.546	12:30:41.5	12:30:56.1	0	15s	[+15]	37 °	24 °
51	Tmp	134	7.221	12:31:53.8	12:31:57.2	0	3s	+3	26 °	24 °
52	Tmp	138	8.001	12:33:23.5	12:33:24.9	0	1s	+1	10 °	24 °

PC	Tp	Trc	DistPC	Ideal	Passagem	Pen	Erro	Pontos	NoPC	AtePC
53	Tmp	139	8.299	12:33:51.6	12:33:55.8	0	4s	+4	28 °	24 °
54	Tmp	144	9.446	12:36:21.5	12:36:16.3	0	5s	-5	29 °	24 °
55	Tmp	148	10.527	12:38:07.1	12:38:09.2	0	2s	+2	17 °	24 °
56	Tmp	148	10.758	12:38:26.9	12:38:29.7	0	3s	+3	27 °	24 °
57	Tmp	150	11.184	12:39:05.0	12:39:13.7	0	9s	+9	34 °	24 °
58	Tmp	154	12.017	12:40:24.2	12:40:36.0	0	12s	[+12]	37 °	24 °
59	Tmp	157	12.836	12:41:58.8	12:41:59.2	0	0s	0	1 °	23 °
60	Tmp	159	13.649	12:43:38.4	12:43:38.4	0	0s	0	3 °	23 °
61	Tmp	165	15.167	12:46:18.7	12:46:17.1	0	2s	-2	23 °	23 °
62	Tmp	169	0.249	12:49:21.4	12:49:24.7	0	3s	+3	32 °	23 °
63	Tmp	170	0.938	12:50:20.5	12:50:23.5	0	3s	+3	32 °	23 °
64	Tmp	170	2.390	12:52:16.6	12:52:18.2	0	2s	+2	24 °	22 °
65	Tmp	172	3.342	12:53:35.2	12:53:36.9	0	2s	+2	26 °	22 °
66	Tmp	175	0.162	13:00:18.6	13:00:18.8	0	0s	0	3 °	21 °
67	Tmp	176	1.161	13:01:48.9	13:01:47.4	0	2s	-2	28 °	21 °
68	Tmp	179	2.935	13:05:28.5	13:05:36.9	0	8s	+8	30 °	22 °
69	Tmp	180	3.273	13:05:56.4	13:06:03.4	0	7s	+7	32 °	22 °
70	Tmp	182	4.304	13:07:19.5	13:07:26.5	0	7s	+7	33 °	22 °

Num	85	Pen	0	PCZ	7	Total PP	238	Col. Final	22°
-----	----	-----	---	-----	---	----------	-----	------------	-----






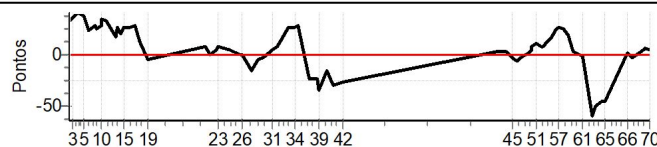
MOSSORO - RN - Mitsubishi MotorSports 2024

Performance Individual

PC	Tp	Trc	DistPC	Ideal	Passagem	Pen	Erro	Pontos	NoPC	AtePC
N u m	86	86 / Gentil Ferreira de Souza / Juliana Karla								
		Cat / NL / Largada		LIGHT / 86 / 09:56:00						
		Mossoró-RN				PAJERO SPORT 4X4				
PC	Tp	Trc	DistPC	Ideal	Passagem	Pen	Erro	Pontos	NoPC	AtePC
1	Tmp	4	1.335	10:08:01.0	10:08:34.5	0	34s	[+34]	51°	33°
2	Tmp	5	1.588	10:08:25.2	10:09:00.7	0	36s	[+36]	53°	46°
3	Tmp	6	2.017	10:09:01.2	10:09:38.2	0	37s	[+37]	53°	48°
4	Tmp	7	3.077	10:10:28.0	10:11:09.9	0	42s	[+42]	52°	50°
5	Tmp	12	4.082	10:12:15.5	10:12:54.6	0	39s	[+39]	48°	50°
6	Tmp	15	5.004	10:14:01.5	10:14:26.6	0	25s	+25	42°	51°
7	Tmp	18	6.012	10:15:47.1	10:16:16.6	0	30s	+30	45°	49°
8	Tmp	20	6.440	10:16:36.5	10:17:02.0	0	26s	+26	45°	48°
9	Tmp	22	6.984	10:17:42.9	10:18:12.0	0	29s	+29	44°	48°
10	Tmp	22	7.185	10:18:03.0	10:18:37.6	0	35s	[+35]	43°	46°
11	Tmp	24	7.806	10:19:19.1	10:19:53.0	0	34s	[+34]	41°	46°
12	Tmp	28	8.977	10:22:11.8	10:22:29.8	0	18s	+18	35°	46°
13	Tmp	31	9.494	10:23:06.7	10:23:33.2	0	27s	+27	41°	46°
14	Tmp	33	9.811	10:23:44.1	10:24:05.6	0	22s	+22	39°	44°
15	Tmp	36	10.343	10:24:44.1	10:25:11.2	0	27s	+27	42°	43°
16	Tmp	40	11.587	10:26:58.1	10:27:24.8	0	27s	+27	46°	43°
17	Tmp	41	12.458	10:28:20.6	10:28:50.8	0	30s	+30	45°	45°
18	Tmp	42	13.305	10:29:57.1	10:30:09.7	0	13s	+13	37°	43°
19	Tmp	44	14.630	10:32:20.0	10:32:16.2	0	4s	-4	30°	43°
20	Tmp	49	0.508	10:50:08.2	10:50:16.8	0	9s	+9	26°	42°
21	Tmp	50	1.535	10:51:54.6	10:51:54.6	0	0s	0	1°	41°
22	Tmp	53	2.544	10:53:28.6	10:53:34.2	0	6s	+6	25°	40°
23	Tmp	55	2.928	10:54:14.5	10:54:22.2	0	8s	+8	27°	39°
24	Tmp	59	4.719	10:57:40.6	10:57:45.2	0	5s	+5	28°	37°
25	Tmp	62	6.887	11:01:12.1	11:01:13.0	0	1s	+1	8°	37°
26	Tmp	63	7.356	11:01:54.5	11:01:55.2	0	1s	+1	7°	36°
27	Tmp	68	8.534	11:04:38.0	11:04:23.3	0	15s	-15	38°	36°
28	Tmp	69	8.834	11:05:06.0	11:04:53.7	0	12s	-12	37°	36°
29	Tmp	71	9.761	11:06:36.5	11:06:32.3	0	4s	-4	19°	36°
30	Tmp	74	10.594	11:08:13.3	11:08:10.7	0	3s	-3	17°	36°
31	Tmp	82	12.068	11:10:53.3	11:10:58.8	0	6s	+6	24°	35°
32	Tmp	84	13.099	11:12:26.6	11:12:34.5	0	8s	+8	31°	35°
33	Tmp	88	15.390	11:16:03.0	11:16:31.4	0	28s	+28	36°	35°
34	Tmp	93	16.326	11:18:07.7	11:18:34.7	0	27s	+27	40°	35°
35	Tmp	94	16.903	11:18:56.9	11:19:25.4	0	29s	+29	40°	35°
36	Tmp	99	0.457	11:22:45.4	11:22:22.0	0	23s	-23	33°	35°
37	Tmp	100	0.921	11:23:31.0	11:23:07.8	0	23s	-23	35°	35°
38	Tmp	100	1.866	11:24:52.0	11:24:29.1	0	23s	-23	37°	35°
39	Tmp	102	2.300	11:25:39.7	11:25:05.3	0	34s	-34	41°	35°
40	Tmp	105	3.646	11:27:47.7	11:27:31.7	0	16s	-16	40°	35°
41	Tmp	107	5.097	11:30:11.6	11:29:42.5	0	29s	-29	41°	35°
42	Tmp	111	7.104	11:33:04.8	11:32:37.8	0	27s	-27	39°	35°
43	Tmp	120	0.302	12:21:14.3	12:21:17.4	0	3s	+3	20°	35°
44	Tmp	121	1.646	12:23:31.4	12:23:34.5	0	3s	+3	26°	35°
45	Tmp	122	2.683	12:25:24.6	12:25:23.0	0	2s	-2	21°	35°
46	Tmp	123	3.762	12:27:18.8	12:27:12.6	0	6s	-6	33°	34°
47	Tmp	124	4.427	12:28:20.2	12:28:17.2	0	3s	-3	29°	34°
48	Tmp	128	5.877	12:30:40.2	12:30:41.7	0	2s	+2	20°	34°
49	Tmp	129	6.339	12:31:21.3	12:31:26.1	0	5s	+5	27°	34°
50	Tmp	130	6.546	12:31:41.5	12:31:49.3	0	8s	+8	31°	34°
51	Tmp	134	7.221	12:32:53.8	12:33:05.1	0	11s	+11	37°	34°
52	Tmp	138	8.001	12:34:23.5	12:34:31.7	0	8s	+8	35°	34°

PC	Tp	Trc	DistPC	Ideal	Passagem	Pen	Erro	Pontos	NoPC	AtePC
53	Tmp	139	8.299	12:34:51.6	12:35:00.9	0	9s	+9	36°	34°
54	Tmp	144	9.446	12:37:21.5	12:37:37.8	0	16s	+16	35°	34°
55	Tmp	148	10.527	12:39:07.1	12:39:31.1	0	24s	+24	42°	34°
56	Tmp	148	10.758	12:39:26.9	12:39:52.5	0	26s	+26	42°	34°
57	Tmp	150	11.184	12:40:05.0	12:40:32.8	0	28s	+28	44°	34°
58	Tmp	154	12.017	12:41:24.2	12:41:49.8	0	26s	+26	44°	34°
59	Tmp	157	12.836	12:42:58.8	12:43:18.2	0	19s	+19	44°	34°
60	Tmp	159	13.649	12:44:38.4	12:44:41.4	0	3s	+3	28°	34°
61	Tmp	165	15.167	12:47:18.7	12:47:17.7	0	1s	-1	12°	34°
62	Tmp	169	0.249	12:50:21.4	12:49:21.5	0	1m00s	-60	51°	34°
63	Tmp	170	0.938	12:51:20.5	12:50:30.7	0	50s	-50	52°	34°
64	Tmp	170	2.390	12:53:16.6	12:52:30.3	0	46s	-46	49°	34°
65	Tmp	172	3.342	12:54:35.2	12:53:50.3	0	45s	-45	49°	34°
66	Tmp	175	0.162	13:01:18.6	13:01:20.5	0	2s	+2	22°	34°
67	Tmp	176	1.161	13:02:48.9	13:02:47.1	0	2s	-2	27°	34°
68	Tmp	179	2.935	13:06:28.5	13:06:34.5	0	6s	+6	26°	34°
69	Tmp	180	3.273	13:06:56.4	13:07:03.5	0	7s	+7	31°	34°
70	Tmp	182	4.304	13:08:19.5	13:08:25.7	0	6s	+6	32°	34°

Num	86	Pen	0	PCZ	1	Total PP	1042	Col. Final	34°
-----	----	-----	---	-----	---	----------	------	------------	-----






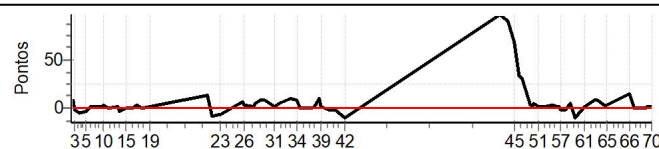
MOSSORO - RN - Mitsubishi MotorSports 2024

Performance Individual

PC	Tp	Trc	DistPC	Ideal	Passagem	Pen	Erro	Pontos	NoPC	AtePC
N u m	87	87 / Tyto Henrique / Tiago								
		Cat / NL / Largada		LIGHT / 87 / 09:57:00						
		Umarizal-RN				L200 TRITON SPORT HPE-S 2.4 D 4X				
PC	Tp	Trc	DistPC	Ideal	Passagem	Pen	Erro	Pontos	NoPC	AtePC
1	Tmp	4	1.335	10:09:01.0	10:09:03.8	0	3s	+3	26 °	18 °
2	Tmp	5	1.588	10:09:25.2	10:09:34.3	0	9s	+9	34 °	25 °
3	Tmp	6	2.017	10:10:01.2	10:10:00.3	0	1s	-1	12 °	23 °
4	Tmp	7	3.077	10:11:28.0	10:11:23.2	0	5s	-5	24 °	21 °
5	Tmp	12	4.082	10:13:15.5	10:13:13.0	0	3s	-3	15 °	19 °
6	Tmp	15	5.004	10:15:01.5	10:15:02.5	0	1s	+1	15 °	16 °
7	Tmp	18	6.012	10:16:47.1	10:16:48.4	0	1s	+1	11 °	14 °
8	Tmp	20	6.440	10:17:36.5	10:17:37.8	0	1s	+1	12 °	13 °
9	Tmp	22	6.984	10:18:42.9	10:18:45.0	0	2s	+2	19 °	12 °
10	Tmp	22	7.185	10:19:03.0	10:19:06.9	0	4s	+4	25 °	13 °
11	Tmp	24	7.806	10:20:19.1	10:20:19.0	0	0s	0	3 °	12 °
12	Tmp	28	8.977	10:23:11.8	10:23:14.0	0	2s	+2	15 °	12 °
13	Tmp	31	9.494	10:24:06.7	10:24:04.1	0	3s	-3	21 °	11 °
14	Tmp	33	9.811	10:24:44.1	10:24:43.0	0	1s	-1	7 °	11 °
15	Tmp	36	10.343	10:25:44.1	10:25:43.8	0	0s	0	4 °	11 °
16	Tmp	40	11.587	10:27:58.1	10:27:57.8	0	0s	0	2 °	8 °
17	Tmp	41	12.458	10:29:20.6	10:29:23.9	0	3s	+3	19 °	8 °
18	Tmp	42	13.305	10:30:57.1	10:30:57.0	0	0s	0	3 °	8 °
19	Tmp	44	14.630	10:33:20.0	10:33:22.4	0	2s	+2	14 °	8 °
20	Tmp	49	0.508	10:51:08.2	10:51:21.5	0	13s	[+13]	30 °	8 °
21	Tmp	50	1.535	10:52:54.6	10:52:46.0	0	9s	-9	25 °	10 °
22	Tmp	53	2.544	10:54:28.6	10:54:22.1	0	7s	-7	26 °	11 °
23	Tmp	55	2.928	10:55:14.5	10:55:08.5	0	6s	-6	25 °	11 °
24	Tmp	59	4.719	10:58:40.6	10:58:41.0	0	0s	0	2 °	10 °
25	Tmp	62	6.887	11:02:12.1	11:02:19.5	0	7s	+7	23 °	10 °
26	Tmp	63	7.356	11:02:54.5	11:02:58.9	0	4s	+4	17 °	10 °
27	Tmp	68	8.534	11:05:38.0	11:05:40.2	0	2s	+2	18 °	10 °
28	Tmp	69	8.834	11:06:06.0	11:06:12.1	0	6s	+6	29 °	11 °
29	Tmp	71	9.761	11:07:36.5	11:07:44.9	0	8s	+8	31 °	12 °
30	Tmp	74	10.594	11:09:13.3	11:09:22.7	0	9s	+9	28 °	14 °
31	Tmp	82	12.068	11:11:53.3	11:11:54.8	0	2s	+2	11 °	13 °
32	Tmp	84	13.099	11:13:26.6	11:13:31.3	0	5s	+5	26 °	13 °
33	Tmp	88	15.390	11:17:03.0	11:17:13.3	0	10s	+10	23 °	16 °
34	Tmp	93	16.326	11:19:07.7	11:19:16.5	0	9s	+9	28 °	16 °
35	Tmp	94	16.903	11:19:56.9	11:19:57.3	0	0s	0	4 °	16 °
36	Tmp	99	0.457	11:23:45.4	11:23:45.7	0	0s	0	5 °	15 °
37	Tmp	100	0.921	11:24:31.0	11:24:32.0	0	1s	+1	14 °	15 °
38	Tmp	100	1.866	11:25:52.0	11:26:03.2	0	11s	+11	32 °	16 °
39	Tmp	102	2.300	11:26:39.7	11:26:41.1	0	1s	+1	13 °	16 °
40	Tmp	105	3.646	11:28:47.7	11:28:46.5	0	1s	-1	9 °	16 °
41	Tmp	107	5.097	11:31:11.6	11:31:09.8	0	2s	-2	16 °	16 °
42	Tmp	111	7.104	11:34:04.8	11:33:54.7	0	10s	-10	28 °	15 °
43	Tmp	120	0.302	12:22:14.3	12:23:52.7	0	1m38s	[+98]	55 °	15 °
44	Tmp	121	1.646	12:24:31.4	12:26:03.0	0	1m32s	[+92]	55 °	16 °
45	Tmp	122	2.683	12:26:24.6	12:27:34.5	0	1m10s	[+70]	53 °	18 °
46	Tmp	123	3.762	12:28:18.8	12:28:52.8	0	34s	[+34]	50 °	20 °
47	Tmp	124	4.427	12:29:20.2	12:29:49.9	0	30s	[+30]	50 °	22 °
48	Tmp	128	5.877	12:31:40.2	12:31:44.1	0	4s	+4	35 °	24 °
49	Tmp	129	6.339	12:32:21.3	12:32:25.3	0	4s	+4	24 °	23 °
50	Tmp	130	6.546	12:32:41.5	12:32:46.7	0	5s	+5	16 °	23 °
51	Tmp	134	7.221	12:33:53.8	12:33:55.2	0	1s	+1	11 °	21 °
52	Tmp	138	8.001	12:35:23.5	12:35:25.9	0	2s	+2	14 °	21 °

PC	Tp	Trc	DistPC	Ideal	Passagem	Pen	Erro	Pontos	NoPC	AtePC
53	Tmp	139	8.299	12:35:51.6	12:35:53.0	0	1s	+1	9 °	19 °
54	Tmp	144	9.446	12:38:21.5	12:38:24.2	0	3s	+3	23 °	19 °
55	Tmp	148	10.527	12:40:07.1	12:40:08.6	0	2s	+2	16 °	19 °
56	Tmp	148	10.758	12:40:26.9	12:40:28.2	0	1s	+1	11 °	19 °
57	Tmp	150	11.184	12:41:05.0	12:41:03.6	0	1s	-1	10 °	19 °
58	Tmp	154	12.017	12:42:24.2	12:42:23.4	0	1s	-1	7 °	19 °
59	Tmp	157	12.836	12:43:58.8	12:44:05.2	0	6s	+6	36 °	21 °
60	Tmp	159	13.649	12:45:38.4	12:45:28.5	0	10s	-10	41 °	22 °
61	Tmp	165	15.167	12:48:18.7	12:48:20.1	0	1s	+1	11 °	22 °
62	Tmp	169	0.249	12:51:21.4	12:51:29.2	0	8s	+8	39 °	21 °
63	Tmp	170	0.938	12:52:20.5	12:52:28.9	0	8s	+8	39 °	21 °
64	Tmp	170	2.390	12:54:16.6	12:54:21.0	0	4s	+4	36 °	21 °
65	Tmp	172	3.342	12:55:35.2	12:55:37.8	0	3s	+3	36 °	21 °
66	Tmp	175	0.162	13:02:18.6	13:02:34.0	0	15s	[+15]	44 °	22 °
67	Tmp	176	1.161	13:03:48.9	13:03:48.9	0	0s	0	3 °	22 °
68	Tmp	179	2.935	13:07:28.5	13:07:28.2	0	0s	0	3 °	21 °
69	Tmp	180	3.273	13:07:56.4	13:07:58.8	0	2s	+2	16 °	21 °
70	Tmp	182	4.304	13:09:19.5	13:09:21.4	0	2s	+2	11 °	21 °

Num	87	Pen	0	PCZ	9	Total PP	220	Col. Final	21°
-----	----	-----	---	-----	---	----------	-----	------------	-----






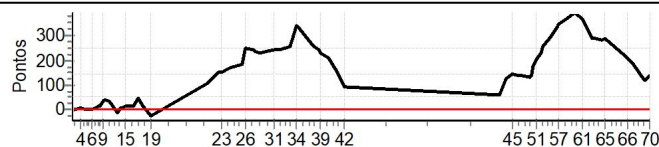
MOSSORO - RN - Mitsubishi MotorSports 2024

Performance Individual

PC	Tp	Trc	DistPC	Ideal	Passagem	Pen	Erro	Pontos	NoPC	AtePC
N u m	88	88 / Misael Targino Duarte / Wesley								
		Cat / NL / Largada		LIGHT / 88 / 09:58:00						
		Mossoró-RN			PAJERO SPORT LEGEND 2.4 DI-D 4x					
PC	Tp	Trc	DistPC	Ideal	Passagem	Pen	Erro	Pontos	NoPC	AtePC
1	Tmp	4	1.335	10:10:01.0	10:09:59.8	0	1s	-1	11 °	44 °
2	Tmp	5	1.588	10:10:25.2	10:10:29.0	0	4s	+4	25 °	14 °
3	Tmp	6	2.017	10:11:01.2	10:11:01.6	0	0s	0	2 °	6 °
4	Tmp	7	3.077	10:12:28.0	10:12:39.6	0	12s	+12	37 °	14 °
5	Tmp	12	4.082	10:14:15.5	10:14:19.1	0	4s	+4	19 °	13 °
6	Tmp	15	5.004	10:16:01.5	10:16:03.7	0	2s	+2	21 °	14 °
7	Tmp	18	6.012	10:17:47.1	10:18:02.5	0	15s	+15	39 °	21 °
8	Tmp	20	6.440	10:18:36.5	10:18:51.2	0	15s	+15	38 °	26 °
9	Tmp	22	6.984	10:19:42.9	10:20:15.1	0	32s	+32	46 °	30 °
10	Tmp	22	7.185	10:20:03.0	10:20:42.3	0	39s	+39	45 °	31 °
11	Tmp	24	7.806	10:21:19.1	10:21:54.5	0	35s	+35	43 °	32 °
12	Tmp	28	8.977	10:24:11.8	10:24:01.0	0	11s	-11	32 °	32 °
13	Tmp	31	9.494	10:25:06.7	10:25:17.6	0	11s	+11	32 °	32 °
14	Tmp	33	9.811	10:25:44.1	10:25:53.5	0	9s	+9	31 °	32 °
15	Tmp	36	10.343	10:26:44.1	10:27:02.4	0	18s	+18	39 °	34 °
16	Tmp	40	11.587	10:28:58.1	10:29:17.5	0	19s	+19	41 °	35 °
17	Tmp	41	12.458	10:30:20.6	10:31:08.0	0	47s	+47	48 °	36 °
18	Tmp	42	13.305	10:31:57.1	10:32:14.7	0	18s	+18	40 °	37 °
19	Tmp	44	14.630	10:34:20.0	10:33:57.3	0	23s	-23	42 °	37 °
20	Tmp	49	0.508	10:52:08.2	10:53:54.2	0	1m46s	+106	49 °	37 °
21	Tmp	50	1.535	10:53:54.6	10:56:05.0	0	2m10s	+130	50 °	38 °
22	Tmp	53	2.544	10:55:28.6	10:58:01.7	0	2m33s	+153	53 °	38 °
23	Tmp	55	2.928	10:56:14.5	10:58:45.9	0	2m31s	+151	54 °	38 °
24	Tmp	59	4.719	10:59:40.6	11:02:34.4	0	2m54s	+174	56 °	42 °
25	Tmp	62	6.887	11:03:12.1	11:06:15.0	0	3m03s	+183	56 °	43 °
26	Tmp	63	7.356	11:03:54.5	11:08:01.4	0	4m07s	+247	56 °	43 °
27	Tmp	68	8.534	11:06:38.0	11:10:41.4	0	4m03s	+243	56 °	45 °
28	Tmp	69	8.834	11:07:06.0	11:11:00.0	0	3m54s	+234	55 °	46 °
29	Tmp	71	9.761	11:08:36.5	11:12:28.6	0	3m52s	+232	56 °	47 °
30	Tmp	74	10.594	11:10:13.3	11:14:07.0	0	3m54s	+234	56 °	48 °
31	Tmp	82	12.068	11:12:53.3	11:16:56.7	0	4m03s	+243	57 °	48 °
32	Tmp	84	13.099	11:14:26.6	11:18:27.5	0	4m01s	+241	56 °	48 °
33	Tmp	88	15.390	11:18:03.0	11:22:20.1	0	4m17s	+257	57 °	52 °
34	Tmp	93	16.326	11:20:07.7	11:25:45.0	0	5m37s	[+337]	55 °	52 °
35	Tmp	94	16.903	11:20:56.9	11:26:26.3	0	5m29s	+329	55 °	52 °
36	Tmp	99	0.457	11:24:45.4	11:29:07.9	0	4m23s	+263	54 °	53 °
37	Tmp	100	0.921	11:25:31.0	11:29:43.8	0	4m13s	+253	54 °	53 °
38	Tmp	100	1.866	11:26:52.0	11:30:56.2	0	4m04s	+244	54 °	52 °
39	Tmp	102	2.300	11:27:39.7	11:31:30.9	0	3m51s	+231	54 °	53 °
40	Tmp	105	3.646	11:29:47.7	11:33:17.6	0	3m30s	+210	53 °	53 °
41	Tmp	107	5.097	11:32:11.6	11:34:51.8	0	2m40s	+160	53 °	53 °
42	Tmp	111	7.104	11:35:04.8	11:36:39.8	0	1m35s	+95	48 °	53 °
43	Tmp	120	0.302	12:23:14.3	12:24:13.4	0	59s	+59	54 °	53 °
44	Tmp	121	1.646	12:25:31.4	12:27:34.0	0	2m03s	+123	56 °	53 °
45	Tmp	122	2.683	12:27:24.6	12:29:50.0	0	2m25s	+145	56 °	54 °
46	Tmp	123	3.762	12:29:18.8	12:31:36.0	0	2m17s	+137	56 °	53 °
47	Tmp	124	4.427	12:30:20.2	12:32:38.6	0	2m18s	+138	56 °	53 °
48	Tmp	128	5.877	12:32:40.2	12:34:51.3	0	2m11s	+131	56 °	53 °
49	Tmp	129	6.339	12:33:21.3	12:35:41.7	0	2m20s	+140	56 °	53 °
50	Tmp	130	6.546	12:33:41.5	12:36:36.3	0	2m55s	+175	57 °	54 °
51	Tmp	134	7.221	12:34:53.8	12:38:19.8	0	3m26s	+206	57 °	54 °
52	Tmp	138	8.001	12:36:23.5	12:40:15.2	0	3m52s	+232	57 °	54 °

PC	Tp	Trc	DistPC	Ideal	Passagem	Pen	Erro	Pontos	NoPC	AtePC
53	Tmp	139	8.299	12:36:51.6	12:41:03.8	0	4m12s	+252	58 °	54 °
54	Tmp	144	9.446	12:39:21.5	12:44:13.8	0	4m52s	+292	58 °	54 °
55	Tmp	148	10.527	12:41:07.1	12:46:39.1	0	5m32s	+332	58 °	55 °
56	Tmp	148	10.758	12:41:26.9	12:47:02.9	0	5m36s	[+336]	58 °	56 °
57	Tmp	150	11.184	12:42:05.0	12:47:49.0	0	5m44s	[+344]	58 °	56 °
58	Tmp	154	12.017	12:43:24.2	12:49:25.4	0	6m01s	[+361]	58 °	56 °
59	Tmp	157	12.836	12:44:58.8	12:51:12.6	0	6m14s	[+374]	58 °	56 °
60	Tmp	159	13.649	12:46:38.4	12:53:09.7	0	6m31s	[+391]	58 °	56 °
61	Tmp	165	15.167	12:49:18.7	12:55:23.7	0	6m05s	[+365]	58 °	56 °
62	Tmp	169	0.249	12:52:21.4	12:57:07.1	0	4m46s	+286	58 °	57 °
63	Tmp	170	0.938	12:53:20.5	12:58:08.9	0	4m48s	+288	58 °	57 °
64	Tmp	170	2.390	12:55:16.6	12:59:55.6	0	4m39s	+279	57 °	57 °
65	Tmp	172	3.342	12:56:35.2	13:01:20.9	0	4m46s	+286	57 °	57 °
66	Tmp	175	0.162	13:03:18.6	13:06:51.1	0	3m33s	+213	55 °	57 °
67	Tmp	176	1.161	13:04:48.9	13:07:58.2	0	3m09s	+189	55 °	57 °
68	Tmp	179	2.935	13:08:28.5	13:10:32.5	0	2m04s	+124	52 °	57 °
69	Tmp	180	3.273	13:08:56.4	13:10:56.2	0	2m00s	+120	52 °	57 °
70	Tmp	182	4.304	13:10:19.5	13:12:36.9	0	2m17s	+137	53 °	57 °

Num	88	Pen	0	PCZ	1	Total PP	9212	Col. Final	57°
-----	----	-----	---	-----	---	----------	------	------------	-----






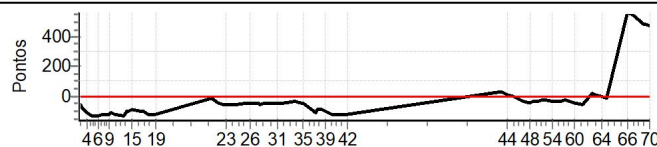
MOSSORO - RN - Mitsubishi MotorSports 2024

Performance Individual

PC	Tp	Trc	DistPC	Ideal	Passagem	Pen	Erro	Pontos	NoPC	AtePC
N u m	89	89 / Robson Domingos / Jussara Cristina								
		Cat / NL / Largada		LIGHT / 110 / 10:20:00						
		Mossoró-RN				TRITON SPORT HPE AT 2.4 DIESEL				
PC	Tp	Trc	DistPC	Ideal	Passagem	Pen	Erro	Pontos	NoPC	AtePC
1	Tmp	4	1.335	10:32:01.0	10:31:11.6	0	49s	-49	55°	62°
2	Tmp	5	1.588	10:32:25.2	10:31:32.3	0	53s	-53	55°	57°
3	Tmp	6	2.017	10:33:01.2	10:31:51.5	0	1m10s	-70	56°	57°
4	Tmp	7	3.077	10:34:28.0	10:32:46.2	0	1m42s	-102	60°	57°
5	Tmp	12	4.082	10:36:15.5	10:34:07.7	0	2m08s	-128	61°	59°
6	Tmp	15	5.004	10:38:01.5	10:35:56.2	0	2m05s	-125	60°	59°
7	Tmp	18	6.012	10:39:47.1	10:37:49.5	0	1m58s	-118	59°	59°
8	Tmp	20	6.440	10:40:36.5	10:38:37.2	0	1m59s	-119	59°	59°
9	Tmp	22	6.984	10:41:42.9	10:39:49.9	0	1m53s	-113	58°	59°
10	Tmp	22	7.185	10:42:03.0	10:40:15.6	0	1m47s	-107	57°	59°
11	Tmp	24	7.806	10:43:19.1	10:41:21.5	0	1m58s	-118	57°	60°
12	Tmp	28	8.977	10:46:11.8	10:44:07.8	0	2m04s	-124	55°	60°
13	Tmp	31	9.494	10:47:06.7	10:45:30.2	0	1m37s	-97	52°	58°
14	Tmp	33	9.811	10:47:44.1	10:46:10.2	0	1m34s	-94	51°	58°
15	Tmp	36	10.343	10:48:44.1	10:47:19.6	0	1m25s	-85	50°	55°
16	Tmp	40	11.587	10:50:58.1	10:49:25.3	0	1m33s	-93	51°	55°
17	Tmp	41	12.458	10:52:20.6	10:50:44.6	0	1m36s	-96	52°	55°
18	Tmp	42	13.305	10:53:57.1	10:52:03.9	0	1m53s	-113	52°	55°
19	Tmp	44	14.630	10:56:20.0	10:54:25.4	0	1m55s	-115	53°	55°
20	Tmp	49	0.508	11:14:08.2	11:13:55.0	0	13s	-13	29°	55°
21	Tmp	50	1.535	11:15:54.6	11:15:08.6	0	46s	-46	41°	55°
22	Tmp	53	2.544	11:17:28.6	11:16:38.0	0	51s	-51	44°	55°
23	Tmp	55	2.928	11:18:14.5	11:17:25.6	0	49s	-49	43°	54°
24	Tmp	59	4.719	11:21:40.6	11:20:50.2	0	50s	-50	44°	54°
25	Tmp	62	6.887	11:25:12.1	11:24:28.9	0	43s	-43	43°	54°
26	Tmp	63	7.356	11:25:54.5	11:25:16.9	0	38s	-38	41°	54°
27	Tmp	68	8.534	11:28:38.0	11:27:53.7	0	44s	-44	44°	54°
28	Tmp	69	8.834	11:29:06.0	11:28:17.1	0	49s	-49	47°	55°
29	Tmp	71	9.761	11:30:36.5	11:29:52.7	0	44s	-44	47°	55°
30	Tmp	74	10.594	11:32:13.3	11:31:28.3	0	45s	-45	45°	55°
31	Tmp	82	12.068	11:34:53.3	11:34:10.7	0	43s	-43	45°	55°
32	Tmp	84	13.099	11:36:26.6	11:35:43.9	0	43s	-43	46°	55°
33	Tmp	88	15.390	11:40:03.0	11:39:28.4	0	35s	-35	43°	54°
34	Tmp	93	16.326	11:42:07.7	11:41:26.8	0	41s	-41	43°	54°
35	Tmp	94	16.903	11:42:56.9	11:42:09.6	0	47s	-47	42°	51°
36	Tmp	99	0.457	11:46:45.4	11:44:57.3	0	1m48s	-108	50°	51°
37	Tmp	100	0.921	11:47:31.0	11:46:06.4	0	1m25s	-85	49°	50°
38	Tmp	100	1.866	11:48:52.0	11:47:27.0	0	1m25s	-85	49°	51°
39	Tmp	102	2.300	11:49:39.7	11:48:01.7	0	1m38s	-98	49°	51°
40	Tmp	105	3.646	11:51:47.7	11:49:53.8	0	1m54s	-114	50°	51°
41	Tmp	107	5.097	11:54:11.6	11:52:14.5	0	1m57s	-117	51°	52°
42	Tmp	111	7.104	11:57:04.8	11:55:10.0	0	1m55s	-115	50°	51°
43	Tmp	120	0.302	12:45:14.3	12:45:43.2	0	29s	+29	46°	50°
44	Tmp	121	1.646	12:47:31.4	12:47:45.5	0	14s	+14	39°	50°
45	Tmp	122	2.683	12:49:24.6	12:49:20.6	0	4s	-4	34°	50°
46	Tmp	123	3.762	12:51:18.8	12:50:53.4	0	25s	-25	47°	50°
47	Tmp	124	4.427	12:52:20.2	12:51:52.3	0	28s	-28	49°	49°
48	Tmp	128	5.877	12:54:40.2	12:54:00.6	0	40s	-40	52°	49°
49	Tmp	129	6.339	12:55:21.3	12:54:48.5	0	33s	-33	50°	49°
50	Tmp	130	6.546	12:55:41.5	12:55:13.7	0	28s	-28	47°	49°
51	Tmp	134	7.221	12:56:53.8	12:56:27.3	0	27s	-27	45°	50°
52	Tmp	138	8.001	12:58:23.5	12:57:57.5	0	26s	-26	44°	50°

PC	Tp	Trc	DistPC	Ideal	Passagem	Pen	Erro	Pontos	NoPC	AtePC
53	Tmp	139	8.299	12:58:51.6	12:58:26.8	0	25s	-25	43°	50°
54	Tmp	144	9.446	13:01:21.5	13:00:53.1	0	28s	-28	44°	50°
55	Tmp	148	10.527	13:03:07.1	13:02:34.5	0	33s	-33	46°	50°
56	Tmp	148	10.758	13:03:26.9	13:02:53.2	0	34s	-34	46°	50°
57	Tmp	150	11.184	13:04:05.0	13:03:33.4	0	32s	-32	47°	50°
58	Tmp	154	12.017	13:05:24.2	13:04:59.6	0	25s	-25	43°	50°
59	Tmp	157	12.836	13:06:58.8	13:06:25.3	0	34s	-34	47°	50°
60	Tmp	159	13.649	13:08:38.4	13:07:58.2	0	40s	-40	47°	50°
61	Tmp	165	15.167	13:11:18.7	13:10:25.6	0	53s	-53	51°	50°
62	Tmp	169	0.249	13:14:21.4	13:14:43.2	0	22s	+22	41°	50°
63	Tmp	170	0.938	13:15:20.5	13:15:27.9	0	7s	+7	38°	50°
64	Tmp	170	2.390	13:17:16.6	13:17:13.4	0	3s	-3	30°	50°
65	Tmp	172	3.342	13:18:35.2	13:18:29.1	0	6s	-6	40°	50°
66	Tmp	175	0.162	13:25:18.6	13:34:34.0	0	9m15s	+555	58°	50°
67	Tmp	176	1.161	13:26:48.9	13:35:53.7	0	9m05s	+545	58°	50°
68	Tmp	179	2.935	13:30:28.5	13:38:28.7	0	8m00s	+480	56°	50°
69	Tmp	180	3.273	13:30:56.4	13:38:53.8	0	7m57s	+477	56°	50°
70	Tmp	182	4.304	13:32:19.5	13:40:10.5	0	7m51s	+471	56°	50°

Num	89	Pen	0	PCZ	0	Total PP	3867	Col. Final	50°
-----	----	-----	---	-----	---	----------	------	------------	-----






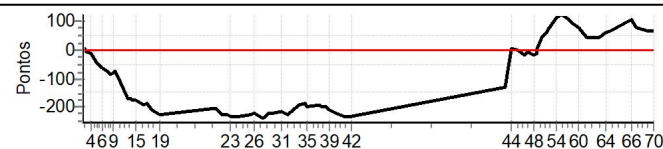
MOSSORO - RN - Mitsubishi MotorSports 2024

Performance Individual

PC	Tp	Trc	DistPC	Ideal	Passagem	Pen	Erro	Pontos	NoPC	AtePC
N u m	90	90 / Jose Mauricio Francisco da Silva / Juliana L Santos								
		Cat / NL / Largada		LIGHT / 119 / 10:29:00						
		Natal-RN				TRITON SPORT HPE AT 2.4 DIESEL				
PC	Tp	Trc	DistPC	Ideal	Passagem	Pen	Erro	Pontos	NoPC	AtePC
1	Tmp	4	1.335	10:41:01.0	10:41:04.1	0	3s	+3	24 °	17 °
2	Tmp	5	1.588	10:41:25.2	10:41:30.6	0	5s	+5	28 °	24 °
3	Tmp	6	2.017	10:42:01.2	10:41:56.5	0	5s	-5	32 °	30 °
4	Tmp	7	3.077	10:43:28.0	10:43:16.4	0	12s	-12	36 °	32 °
5	Tmp	12	4.082	10:45:15.5	10:44:36.9	0	39s	-39	47 °	37 °
6	Tmp	15	5.004	10:47:01.5	10:45:58.3	0	1m03s	-63	55 °	45 °
7	Tmp	18	6.012	10:48:47.1	10:47:32.9	0	1m14s	-74	54 °	48 °
8	Tmp	20	6.440	10:49:36.5	10:48:13.9	0	1m23s	-83	54 °	49 °
9	Tmp	22	6.984	10:50:42.9	10:49:25.1	0	1m18s	-78	53 °	50 °
10	Tmp	22	7.185	10:51:03.0	10:49:49.1	0	1m14s	-74	52 °	50 °
11	Tmp	24	7.806	10:52:19.1	10:50:40.6	0	1m39s	-99	54 °	55 °
12	Tmp	28	8.977	10:55:11.8	10:52:21.8	0	2m50s	-170	57 °	56 °
13	Tmp	31	9.494	10:56:06.7	10:53:17.5	0	2m49s	-169	58 °	56 °
14	Tmp	33	9.811	10:56:44.1	10:53:49.2	0	2m55s	-175	59 °	54 °
15	Tmp	36	10.343	10:57:44.1	10:54:47.1	0	2m57s	-177	60 °	54 °
16	Tmp	40	11.587	10:59:58.1	10:56:44.9	0	3m13s	-193	59 °	54 °
17	Tmp	41	12.458	11:01:20.6	10:58:14.7	0	3m06s	-186	58 °	54 °
18	Tmp	42	13.305	11:02:57.1	10:59:28.2	0	3m29s	-209	59 °	56 °
19	Tmp	44	14.630	11:05:20.0	11:01:32.7	0	3m47s	-227	59 °	56 °
20	Tmp	49	0.508	11:23:08.2	11:19:46.7	0	3m22s	-202	58 °	57 °
21	Tmp	50	1.535	11:24:54.6	11:21:09.4	0	3m45s	-225	58 °	58 °
22	Tmp	53	2.544	11:26:28.6	11:22:40.5	0	3m48s	-228	58 °	58 °
23	Tmp	55	2.928	11:27:14.5	11:23:22.8	0	3m52s	-232	58 °	58 °
24	Tmp	59	4.719	11:30:40.6	11:26:50.5	0	3m50s	-230	58 °	58 °
25	Tmp	62	6.887	11:34:12.1	11:30:27.8	0	3m44s	-224	57 °	58 °
26	Tmp	63	7.356	11:34:54.5	11:31:11.1	0	3m43s	-223	55 °	58 °
27	Tmp	68	8.534	11:37:38.0	11:33:42.5	0	3m56s	-236	55 °	58 °
28	Tmp	69	8.834	11:38:06.0	11:34:08.5	0	3m58s	-238	56 °	59 °
29	Tmp	71	9.761	11:39:36.5	11:35:53.3	0	3m43s	-223	55 °	59 °
30	Tmp	74	10.594	11:41:13.3	11:37:32.7	0	3m41s	-221	55 °	59 °
31	Tmp	82	12.068	11:43:53.3	11:40:15.2	0	3m38s	-218	55 °	59 °
32	Tmp	84	13.099	11:45:26.6	11:41:42.2	0	3m44s	-224	55 °	59 °
33	Tmp	88	15.390	11:49:03.0	11:45:53.3	0	3m10s	-190	54 °	59 °
34	Tmp	93	16.326	11:51:07.7	11:47:59.6	0	3m08s	-188	52 °	58 °
35	Tmp	94	16.903	11:51:56.9	11:48:38.9	0	3m18s	-198	52 °	58 °
36	Tmp	99	0.457	11:55:45.4	11:52:34.0	0	3m11s	-191	53 °	58 °
37	Tmp	100	0.921	11:56:31.0	11:53:14.0	0	3m17s	-197	53 °	58 °
38	Tmp	100	1.866	11:57:52.0	11:54:32.5	0	3m20s	-200	53 °	58 °
39	Tmp	102	2.300	11:58:39.7	11:55:08.0	0	3m32s	-212	53 °	58 °
40	Tmp	105	3.646	12:00:47.7	11:57:06.0	0	3m42s	-222	54 °	58 °
41	Tmp	107	5.097	12:03:11.6	11:59:17.0	0	3m55s	-235	54 °	58 °
42	Tmp	111	7.104	12:06:04.8	12:02:09.4	0	3m55s	-235	55 °	58 °
43	Tmp	120	0.302	12:54:14.3	12:52:04.2	0	2m10s	-130	56 °	58 °
44	Tmp	121	1.646	12:56:31.4	12:56:37.6	0	6s	+6	33 °	58 °
45	Tmp	122	2.683	12:58:24.6	12:58:25.9	0	1s	+1	7 °	58 °
46	Tmp	123	3.762	13:00:18.8	13:00:00.8	0	18s	-18	44 °	58 °
47	Tmp	124	4.427	13:01:20.2	13:01:12.9	0	7s	-7	38 °	58 °
48	Tmp	128	5.877	13:03:40.2	13:03:21.7	0	19s	-19	46 °	58 °
49	Tmp	129	6.339	13:04:21.3	13:04:09.4	0	12s	-12	42 °	58 °
50	Tmp	130	6.546	13:04:41.5	13:04:47.4	0	6s	+6	20 °	58 °
51	Tmp	134	7.221	13:05:53.8	13:06:38.1	0	44s	+44	53 °	58 °
52	Tmp	138	8.001	13:07:23.5	13:08:27.5	0	1m04s	+64	53 °	58 °

PC	Tp	Trc	DistPC	Ideal	Passagem	Pen	Erro	Pontos	NoPC	AtePC
53	Tmp	139	8.299	13:07:51.6	13:09:06.9	0	1m15s	+75	53 °	58 °
54	Tmp	144	9.446	13:10:21.5	13:12:13.2	0	1m52s	[+112]	53 °	58 °
55	Tmp	148	10.527	13:12:07.1	13:14:10.6	0	2m04s	[+124]	55 °	58 °
56	Tmp	148	10.758	13:12:26.9	13:14:30.0	0	2m03s	[+123]	55 °	58 °
57	Tmp	150	11.184	13:13:05.0	13:15:05.1	0	2m00s	[+120]	55 °	58 °
58	Tmp	154	12.017	13:14:24.2	13:16:13.0	0	1m49s	[+109]	54 °	57 °
59	Tmp	157	12.836	13:15:58.8	13:17:30.3	0	1m32s	[+92]	53 °	57 °
60	Tmp	159	13.649	13:17:38.4	13:18:55.7	0	1m17s	+77	52 °	57 °
61	Tmp	165	15.167	13:20:18.7	13:21:00.2	0	42s	+42	49 °	57 °
62	Tmp	169	0.249	13:23:21.4	13:24:05.4	0	44s	+44	48 °	56 °
63	Tmp	170	0.938	13:24:20.5	13:25:07.9	0	47s	+47	51 °	56 °
64	Tmp	170	2.390	13:26:16.6	13:27:15.8	0	59s	+59	53 °	56 °
65	Tmp	172	3.342	13:27:35.2	13:28:41.6	0	1m06s	+66	53 °	56 °
66	Tmp	175	0.162	13:34:18.6	13:36:05.5	0	1m47s	[+107]	52 °	56 °
67	Tmp	176	1.161	13:35:48.9	13:37:09.1	0	1m20s	+80	51 °	56 °
68	Tmp	179	2.935	13:39:28.5	13:40:36.3	0	1m08s	+68	48 °	56 °
69	Tmp	180	3.273	13:39:56.4	13:41:06.8	0	1m10s	+70	49 °	56 °
70	Tmp	182	4.304	13:41:19.5	13:42:26.8	0	1m07s	+67	49 °	55 °

Num	90	Pen	0	PCZ	0	Total PP	8035	Col. Final	55°
-----	----	-----	---	-----	---	----------	------	------------	-----






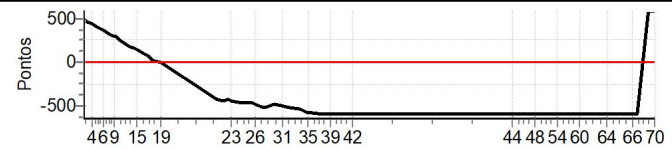
MOSSORO - RN - Mitsubishi MotorSports 2024

Performance Individual

Table with columns: PC, Tp, Trc, DistPC, Ideal, Passagem, Pen, Erro, Pontos, NoPC, AtePC. Rows include driver info (91, Euclides Amorim / Leonardo Holanda Maia) and a list of 52 laps with performance metrics.

Summary table for driver 91 with columns: PC, Tp, Trc, DistPC, Ideal, Passagem, Pen, Erro, Pontos, NoPC, AtePC. Rows 53-70 show lap data, and a final row shows totals: Pen 0, PCZ 0, Total PP 31027, Col. Final 60°.

Summary row: Num 91, Pen 0, PCZ 0, Total PP 31027, Col. Final 60°






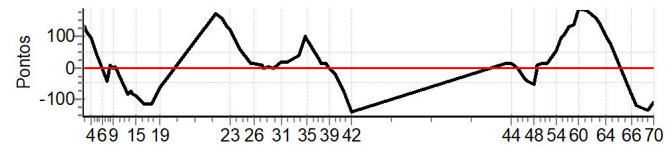
MOSSORO - RN - Mitsubishi MotorSports 2024

Performance Individual

PC	Tp	Trc	DistPC	Ideal	Passagem	Pen	Erro	Pontos	NoPC	AtePC
N u m	92	92 / Antonio Domingos Jr / Joao Pedro Maia								
		Cat / NL / Largada		LIGHT / 92 / 10:02:00						
		Mossoró-RN				L200 TRITON SPORT HPE SERTOES				
PC	Tp	Trc	DistPC	Ideal	Passagem	Pen	Erro	Pontos	NoPC	AtePC
1	Tmp	4	1.335	10:14:01.0	10:16:19.3	0	2m18s	[+138]	60°	39°
2	Tmp	5	1.588	10:14:25.2	10:16:36.0	0	2m11s	+131	60°	59°
3	Tmp	6	2.017	10:15:01.2	10:16:58.7	0	1m58s	+118	60°	59°
4	Tmp	7	3.077	10:16:28.0	10:18:01.4	0	1m33s	+93	59°	59°
5	Tmp	12	4.082	10:18:15.5	10:19:04.8	0	49s	+49	54°	58°
6	Tmp	15	5.004	10:20:01.5	10:20:01.7	0	0s	0	6°	57°
7	Tmp	18	6.012	10:21:47.1	10:21:07.5	0	40s	-40	47°	56°
8	Tmp	20	6.440	10:22:36.5	10:22:47.5	0	11s	+11	37°	55°
9	Tmp	22	6.984	10:23:42.9	10:23:43.6	0	1s	+1	11°	55°
10	Tmp	22	7.185	10:24:03.0	10:24:05.3	0	2s	+2	14°	52°
11	Tmp	24	7.806	10:25:19.1	10:25:00.2	0	19s	-19	36°	50°
12	Tmp	28	8.977	10:28:11.8	10:26:50.3	0	1m22s	-82	51°	50°
13	Tmp	31	9.494	10:29:06.7	10:27:51.8	0	1m15s	-75	50°	49°
14	Tmp	33	9.811	10:29:44.1	10:28:19.9	0	1m24s	-84	50°	49°
15	Tmp	36	10.343	10:30:44.1	10:29:16.9	0	1m27s	-87	51°	49°
16	Tmp	40	11.587	10:32:58.1	10:31:03.2	0	1m55s	-115	54°	51°
17	Tmp	41	12.458	10:34:20.6	10:32:28.4	0	1m52s	-112	53°	51°
18	Tmp	42	13.305	10:35:57.1	10:34:00.8	0	1m56s	-116	53°	51°
19	Tmp	44	14.630	10:38:20.0	10:37:15.7	0	1m04s	-64	50°	50°
20	Tmp	49	0.508	10:56:08.2	10:58:59.1	0	2m51s	[+171]	56°	51°
21	Tmp	50	1.535	10:57:54.6	11:00:28.3	0	2m34s	[+154]	52°	51°
22	Tmp	53	2.544	10:59:28.6	11:01:40.9	0	2m12s	+132	51°	51°
23	Tmp	55	2.928	11:00:14.5	11:02:14.4	0	2m00s	+120	51°	51°
24	Tmp	59	4.719	11:03:40.6	11:04:40.0	0	59s	+59	47°	51°
25	Tmp	62	6.887	11:07:12.1	11:07:28.3	0	16s	+16	36°	51°
26	Tmp	63	7.356	11:07:54.5	11:08:07.8	0	13s	+13	32°	49°
27	Tmp	68	8.534	11:10:38.0	11:10:46.3	0	8s	+8	32°	49°
28	Tmp	69	8.834	11:11:06.0	11:11:07.2	0	1s	+1	8°	49°
29	Tmp	71	9.761	11:12:36.5	11:12:40.3	0	4s	+4	18°	48°
30	Tmp	74	10.594	11:14:13.3	11:14:12.5	0	1s	-1	6°	47°
31	Tmp	82	12.068	11:16:53.3	11:17:11.9	0	19s	+19	37°	46°
32	Tmp	84	13.099	11:18:26.6	11:18:47.0	0	20s	+20	41°	44°
33	Tmp	88	15.390	11:22:03.0	11:22:41.0	0	38s	+38	44°	44°
34	Tmp	93	16.326	11:24:07.7	11:25:47.6	0	1m40s	+100	47°	44°
35	Tmp	94	16.903	11:24:56.9	11:26:28.5	0	1m32s	+92	47°	43°
36	Tmp	99	0.457	11:28:45.4	11:29:09.8	0	24s	+24	35°	42°
37	Tmp	100	0.921	11:29:31.0	11:29:46.7	0	16s	+16	31°	42°
38	Tmp	100	1.866	11:30:52.0	11:31:04.7	0	13s	+13	33°	42°
39	Tmp	102	2.300	11:31:39.7	11:31:38.2	0	2s	-2	21°	42°
40	Tmp	105	3.646	11:33:47.7	11:33:27.1	0	21s	-21	41°	42°
41	Tmp	107	5.097	11:36:11.6	11:34:59.9	0	1m12s	-72	46°	42°
42	Tmp	111	7.104	11:39:04.8	11:36:45.6	0	2m19s	-139	51°	42°
43	Tmp	120	0.302	12:27:14.3	12:27:30.2	0	16s	+16	41°	41°
44	Tmp	121	1.646	12:29:31.4	12:29:45.8	0	14s	+14	40°	41°
45	Tmp	122	2.683	12:31:24.6	12:31:24.3	0	0s	0	3°	41°
46	Tmp	123	3.762	12:33:18.8	12:32:44.5	0	34s	-34	49°	41°
47	Tmp	124	4.427	12:34:20.2	12:33:36.6	0	44s	-44	52°	41°
48	Tmp	128	5.877	12:36:40.2	12:35:49.3	0	51s	-51	55°	41°
49	Tmp	129	6.339	12:37:21.3	12:37:20.7	0	1s	-1	6°	41°
50	Tmp	130	6.546	12:37:41.5	12:37:51.7	0	10s	+10	33°	41°
51	Tmp	134	7.221	12:38:53.8	12:39:09.2	0	15s	+15	38°	41°
52	Tmp	138	8.001	12:40:23.5	12:40:38.9	0	15s	+15	40°	41°

PC	Tp	Trc	DistPC	Ideal	Passagem	Pen	Erro	Pontos	NoPC	AtePC
53	Tmp	139	8.299	12:40:51.6	12:41:12.5	0	21s	+21	41°	41°
54	Tmp	144	9.446	12:43:21.5	12:44:17.6	0	56s	+56	49°	41°
55	Tmp	148	10.527	12:45:07.1	12:46:43.7	0	1m37s	+97	52°	42°
56	Tmp	148	10.758	12:45:26.9	12:47:06.7	0	1m40s	+100	52°	42°
57	Tmp	150	11.184	12:46:05.0	12:47:51.5	0	1m47s	+107	53°	42°
58	Tmp	154	12.017	12:47:24.2	12:49:35.4	0	2m11s	+131	55°	42°
59	Tmp	157	12.836	12:48:58.8	12:51:16.6	0	2m18s	+138	55°	42°
60	Tmp	159	13.649	12:50:38.4	12:53:45.0	0	3m07s	[+187]	55°	43°
61	Tmp	165	15.167	12:53:18.7	12:56:22.5	0	3m04s	[+184]	55°	43°
62	Tmp	169	0.249	12:56:21.4	12:58:59.7	0	2m38s	[+158]	55°	47°
63	Tmp	170	0.938	12:57:20.5	12:59:41.6	0	2m21s	[+141]	55°	47°
64	Tmp	170	2.390	12:59:16.6	13:00:57.7	0	1m41s	+101	55°	47°
65	Tmp	172	3.342	13:00:35.2	13:01:51.6	0	1m16s	+76	55°	47°
66	Tmp	175	0.162	13:07:18.6	13:05:55.2	0	1m23s	-83	50°	48°
67	Tmp	176	1.161	13:08:48.9	13:06:51.7	0	1m57s	-117	53°	48°
68	Tmp	179	2.935	13:12:28.5	13:10:17.0	0	2m12s	-132	53°	49°
69	Tmp	180	3.273	13:12:56.4	13:10:49.5	0	2m07s	-127	53°	49°
70	Tmp	182	4.304	13:14:19.5	13:12:33.9	0	1m46s	-106	52°	49°

Num	92	Pen	0	PCZ	2	Total PP	3701	Col. Final	49°
-----	----	-----	---	-----	---	----------	------	------------	-----






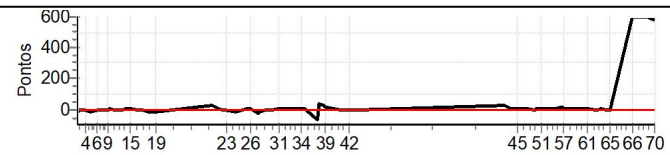
MOSSORO - RN - Mitsubishi MotorSports 2024

Performance Individual

PC	Tp	Trc	DistPC	Ideal	Passagem	Pen	Erro	Pontos	NoPC	AtePC
N u m	93	93 / Alison James / Domingos Jose								
		Cat / NL / Largada		LIGHT / 108 / 10:18:00						
		Mossoró-RN				TRITON SPORT HPE AT 2.4 DIESEL				
PC	Tp	Trc	DistPC	Ideal	Passagem	Pen	Erro	Pontos	NoPC	AtePC
1	Tmp	4	1.335	10:30:01.0	10:29:48.9	0	12s	-12	37°	54°
2	Tmp	5	1.588	10:30:25.2	10:30:22.1	0	3s	-3	21°	39°
3	Tmp	6	2.017	10:31:01.2	10:30:58.0	0	3s	-3	22°	35°
4	Tmp	7	3.077	10:32:28.0	10:32:25.3	0	3s	-3	13°	34°
5	Tmp	12	4.082	10:34:15.5	10:34:05.1	0	10s	-10	30°	32°
6	Tmp	15	5.004	10:36:01.5	10:35:53.0	0	9s	-9	33°	31°
7	Tmp	18	6.012	10:37:47.1	10:37:47.0	0	0s	0	2°	29°
8	Tmp	20	6.440	10:38:36.5	10:38:34.8	0	2s	-2	20°	28°
9	Tmp	22	6.984	10:39:42.9	10:39:42.3	0	1s	-1	9°	26°
10	Tmp	22	7.185	10:40:03.0	10:40:05.2	0	2s	+2	12°	25°
11	Tmp	24	7.806	10:41:19.1	10:41:14.8	0	4s	-4	20°	28°
12	Tmp	28	8.977	10:44:11.8	10:44:04.7	0	7s	-7	29°	27°
13	Tmp	31	9.494	10:45:06.7	10:45:15.7	0	9s	+9	28°	26°
14	Tmp	33	9.811	10:45:44.1	10:45:52.4	0	8s	+8	27°	24°
15	Tmp	36	10.343	10:46:44.1	10:46:52.4	0	8s	+8	26°	23°
16	Tmp	40	11.587	10:48:58.1	10:48:50.4	0	8s	-8	30°	25°
17	Tmp	41	12.458	10:50:20.6	10:50:18.9	0	2s	-2	13°	24°
18	Tmp	42	13.305	10:51:57.1	10:51:47.0	0	10s	-10	34°	24°
19	Tmp	44	14.630	10:54:20.0	10:54:05.4	0	15s	-15	39°	25°
20	Tmp	49	0.508	11:12:08.2	11:12:32.4	0	24s	+24	33°	25°
21	Tmp	50	1.535	11:13:54.6	11:14:04.7	0	10s	+10	28°	25°
22	Tmp	53	2.544	11:15:28.6	11:15:27.0	0	2s	-2	15°	24°
23	Tmp	55	2.928	11:16:14.5	11:16:09.7	0	5s	-5	21°	24°
24	Tmp	59	4.719	11:19:40.6	11:19:28.6	0	12s	-12	35°	26°
25	Tmp	62	6.887	11:23:12.1	11:23:21.9	0	10s	+10	30°	25°
26	Tmp	63	7.356	11:23:54.5	11:23:56.8	0	2s	+2	11°	25°
27	Tmp	68	8.534	11:26:38.0	11:26:17.3	0	21s	-21	42°	25°
28	Tmp	69	8.834	11:27:06.0	11:26:47.8	0	18s	-18	41°	25°
29	Tmp	71	9.761	11:28:36.5	11:28:33.4	0	3s	-3	13°	25°
30	Tmp	74	10.594	11:30:13.3	11:30:13.2	0	0s	0	2°	25°
31	Tmp	82	12.068	11:32:53.3	11:32:57.6	0	4s	+4	18°	26°
32	Tmp	84	13.099	11:34:26.6	11:34:29.2	0	3s	+3	20°	26°
33	Tmp	88	15.390	11:38:03.0	11:38:10.9	0	8s	+8	21°	26°
34	Tmp	93	16.326	11:40:07.7	11:40:09.8	0	2s	+2	10°	26°
35	Tmp	94	16.903	11:40:56.9	11:41:01.0	0	4s	+4	26°	26°
36	Tmp	99	0.457	11:44:45.4	11:43:38.6	0	1m07s	-67	44°	28°
37	Tmp	100	0.921	11:45:31.0	11:46:03.9	0	33s	[+33]	38°	28°
38	Tmp	100	1.866	11:46:52.0	11:47:18.3	0	26s	+26	39°	28°
39	Tmp	102	2.300	11:47:39.7	11:47:53.1	0	13s	+13	36°	28°
40	Tmp	105	3.646	11:49:47.7	11:49:50.1	0	2s	+2	18°	28°
41	Tmp	107	5.097	11:52:11.6	11:52:11.6	0	0s	0	1°	28°
42	Tmp	111	7.104	11:55:04.8	11:55:05.1	0	0s	0	1°	27°
43	Tmp	120	0.302	12:43:14.3	12:43:45.4	0	31s	[+31]	48°	28°
44	Tmp	121	1.646	12:45:31.4	12:45:34.5	0	3s	+3	25°	28°
45	Tmp	122	2.683	12:47:24.6	12:47:25.6	0	1s	+1	10°	28°
46	Tmp	123	3.762	12:49:18.8	12:49:25.5	0	7s	+7	34°	28°
47	Tmp	124	4.427	12:50:20.2	12:50:27.2	0	7s	+7	39°	28°
48	Tmp	128	5.877	12:52:40.2	12:52:40.5	0	0s	0	3°	28°
49	Tmp	129	6.339	12:53:21.3	12:53:29.4	0	8s	+8	34°	28°
50	Tmp	130	6.546	12:53:41.5	12:53:52.6	0	11s	+11	35°	28°
51	Tmp	134	7.221	12:54:53.8	12:54:55.0	0	1s	+1	8°	28°
52	Tmp	138	8.001	12:56:23.5	12:56:33.2	0	10s	+10	37°	28°

PC	Tp	Trc	DistPC	Ideal	Passagem	Pen	Erro	Pontos	NoPC	AtePC
53	Tmp	139	8.299	12:56:51.6	12:56:54.8	0	3s	+3	26°	28°
54	Tmp	144	9.446	12:59:21.5	12:59:25.7	0	4s	+4	25°	28°
55	Tmp	148	10.527	13:01:07.1	13:01:21.3	0	14s	+14	37°	28°
56	Tmp	148	10.758	13:01:26.9	13:01:39.6	0	13s	+13	36°	28°
57	Tmp	150	11.184	13:02:05.0	13:02:14.7	0	10s	+10	36°	28°
58	Tmp	154	12.017	13:03:24.2	13:03:27.4	0	3s	+3	25°	28°
59	Tmp	157	12.836	13:04:58.8	13:05:05.1	0	6s	+6	35°	28°
60	Tmp	159	13.649	13:06:38.4	13:06:45.3	0	7s	+7	37°	28°
61	Tmp	165	15.167	13:09:18.7	13:09:20.8	0	2s	+2	21°	28°
62	Tmp	169	0.249	13:12:21.4	13:12:20.5	0	1s	-1	12°	28°
63	Tmp	170	0.938	13:13:20.5	13:13:22.5	0	2s	+2	22°	28°
64	Tmp	170	2.390	13:15:16.6	13:15:16.1	0	1s	-1	14°	28°
65	Tmp	172	3.342	13:16:35.2	13:16:33.8	0	1s	-1	10°	28°
66	Tmp	175	0.162	13:23:18.6	13:34:30.8	0	11m12s	[+600]	62°	28°
67	Tmp	176	1.161	13:24:48.9	13:35:50.6	0	11m02s	[+600]	62°	28°
68	Tmp	179	2.935	13:28:28.5	13:38:24.2	0	9m56s	[+596]	59°	28°
69	Tmp	180	3.273	13:28:56.4	13:38:49.8	0	9m53s	[+593]	59°	27°
70	Tmp	182	4.304	13:30:19.5	13:39:58.3	0	9m39s	[+579]	59°	27°

Num	93	Pen	0	PCZ	5	Total PP	467	Col. Final	27°
-----	----	-----	---	-----	---	----------	-----	------------	-----






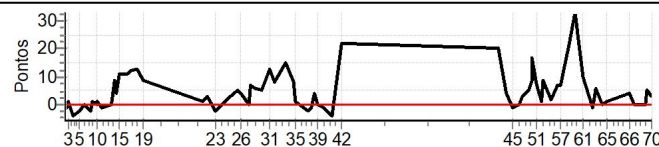
MOSSORO - RN - Mitsubishi MotorSports 2024

Performance Individual

PC	Tp	Trc	DistPC	Ideal	Passagem	Pen	Erro	Pontos	NoPC	AtePC
N u m	94	94 / Antônio Sebastião Mota Júnior / Maria Natiele da Silva Mota								
		Cat / NL / Largada		LIGHT / 94 / 10:04:00						
		Mossoró-RN				L200 TRITON SPORT GLS 2.4 D 4X4				
PC	Tp	Trc	DistPC	Ideal	Passagem	Pen	Erro	Pontos	NoPC	AtePC
1	Tmp	4	1.335	10:16:01.0	10:16:00.5	0	1s	-1	10°	43°
2	Tmp	5	1.588	10:16:25.2	10:16:23.9	0	1s	-1	8°	17°
3	Tmp	6	2.017	10:17:01.2	10:17:01.9	0	1s	+1	11°	9°
4	Tmp	7	3.077	10:18:28.0	10:18:23.9	0	4s	-4	21°	16°
5	Tmp	12	4.082	10:20:15.5	10:20:13.8	0	2s	-2	9°	11°
6	Tmp	15	5.004	10:22:01.5	10:22:01.9	0	0s	0	5°	7°
7	Tmp	18	6.012	10:23:47.1	10:23:45.6	0	2s	-2	16°	8°
8	Tmp	20	6.440	10:24:36.5	10:24:37.8	0	1s	+1	11°	8°
9	Tmp	22	6.984	10:25:42.9	10:25:42.6	0	0s	0	2°	7°
10	Tmp	22	7.185	10:26:03.0	10:26:03.9	0	1s	+1	7°	6°
11	Tmp	24	7.806	10:27:19.1	10:27:18.5	0	1s	-1	7°	6°
12	Tmp	28	8.977	10:30:11.8	10:30:12.2	0	0s	0	1°	5°
13	Tmp	31	9.494	10:31:06.7	10:31:15.6	0	9s	+9	29°	5°
14	Tmp	33	9.811	10:31:44.1	10:31:48.5	0	4s	+4	22°	5°
15	Tmp	36	10.343	10:32:44.1	10:32:55.4	0	11s	+11	28°	6°
16	Tmp	40	11.587	10:34:58.1	10:35:09.0	0	11s	+11	33°	10°
17	Tmp	41	12.458	10:36:20.6	10:36:32.9	0	12s	+12	35°	14°
18	Tmp	42	13.305	10:37:57.1	10:38:10.2	0	13s	[+13]	36°	17°
19	Tmp	44	14.630	10:40:20.0	10:40:28.9	0	9s	+9	38°	18°
20	Tmp	49	0.508	10:58:08.2	10:58:09.2	0	1s	+1	4°	16°
21	Tmp	50	1.535	10:59:54.6	10:59:57.3	0	3s	+3	12°	15°
22	Tmp	53	2.544	11:01:28.6	11:01:27.6	0	1s	-1	10°	14°
23	Tmp	55	2.928	11:02:14.5	11:02:13.0	0	2s	-2	11°	14°
24	Tmp	59	4.719	11:05:40.6	11:05:43.0	0	2s	+2	15°	13°
25	Tmp	62	6.887	11:09:12.1	11:09:17.5	0	5s	+5	19°	13°
26	Tmp	63	7.356	11:09:54.5	11:09:58.9	0	4s	+4	16°	13°
27	Tmp	68	8.534	11:12:38.0	11:12:37.8	0	0s	0	3°	13°
28	Tmp	69	8.834	11:13:06.0	11:13:12.7	0	7s	+7	30°	13°
29	Tmp	71	9.761	11:14:36.5	11:14:42.9	0	6s	+6	23°	14°
30	Tmp	74	10.594	11:16:13.3	11:16:18.7	0	5s	+5	26°	15°
31	Tmp	82	12.068	11:18:53.3	11:19:06.0	0	13s	+13	31°	16°
32	Tmp	84	13.099	11:20:26.6	11:20:35.0	0	8s	+8	30°	17°
33	Tmp	88	15.390	11:24:03.0	11:24:18.0	0	15s	[+15]	27°	18°
34	Tmp	93	16.326	11:26:07.7	11:26:16.1	0	8s	+8	25°	18°
35	Tmp	94	16.903	11:26:56.9	11:26:58.3	0	1s	+1	12°	18°
36	Tmp	99	0.457	11:30:45.4	11:30:43.8	0	2s	-2	17°	18°
37	Tmp	100	0.921	11:31:31.0	11:31:30.3	0	1s	-1	13°	17°
38	Tmp	100	1.866	11:32:52.0	11:32:56.3	0	4s	+4	24°	17°
39	Tmp	102	2.300	11:33:39.7	11:33:39.8	0	0s	0	2°	17°
40	Tmp	105	3.646	11:35:47.7	11:35:46.8	0	1s	-1	8°	17°
41	Tmp	107	5.097	11:38:11.6	11:38:08.0	0	4s	-4	25°	17°
42	Tmp	111	7.104	11:41:04.8	11:41:27.2	0	22s	[+22]	37°	17°
43	Tmp	120	0.302	12:29:14.3	12:29:34.4	0	20s	[+20]	42°	19°
44	Tmp	121	1.646	12:31:31.4	12:31:35.7	0	4s	+4	31°	18°
45	Tmp	122	2.683	12:33:24.6	12:33:24.1	0	1s	-1	11°	17°
46	Tmp	123	3.762	12:35:18.8	12:35:19.0	0	0s	0	5°	17°
47	Tmp	124	4.427	12:36:20.2	12:36:23.3	0	3s	+3	28°	17°
48	Tmp	128	5.877	12:38:40.2	12:38:45.6	0	5s	+5	38°	17°
49	Tmp	129	6.339	12:39:21.3	12:39:30.2	0	9s	+9	37°	20°
50	Tmp	130	6.546	12:39:41.5	12:39:58.9	0	17s	[+17]	40°	21°
51	Tmp	134	7.221	12:40:53.8	12:41:00.9	0	7s	+7	32°	20°
52	Tmp	138	8.001	12:42:23.5	12:42:24.9	0	1s	+1	9°	20°

PC	Tp	Trc	DistPC	Ideal	Passagem	Pen	Erro	Pontos	NoPC	AtePC
53	Tmp	139	8.299	12:42:51.6	12:43:00.8	0	9s	+9	35°	22°
54	Tmp	144	9.446	12:45:21.5	12:45:23.9	0	2s	+2	18°	22°
55	Tmp	148	10.527	12:47:07.1	12:47:14.5	0	7s	+7	32°	23°
56	Tmp	148	10.758	12:47:26.9	12:47:33.9	0	7s	+7	32°	23°
57	Tmp	150	11.184	12:48:05.0	12:48:12.1	0	7s	+7	32°	23°
58	Tmp	154	12.017	12:49:24.2	12:49:37.6	0	13s	+13	38°	23°
59	Tmp	157	12.836	12:50:58.8	12:51:19.9	0	21s	[+21]	45°	24°
60	Tmp	159	13.649	12:52:38.4	12:53:11.7	0	33s	[+33]	46°	24°
61	Tmp	165	15.167	12:55:18.7	12:55:28.8	0	10s	+10	41°	24°
62	Tmp	169	0.249	12:58:21.4	12:58:20.3	0	1s	-1	15°	24°
63	Tmp	170	0.938	12:59:20.5	12:59:26.8	0	6s	+6	35°	24°
64	Tmp	170	2.390	13:01:16.6	13:01:16.7	0	0s	0	3°	24°
65	Tmp	172	3.342	13:02:35.2	13:02:35.9	0	1s	+1	13°	23°
66	Tmp	175	0.162	13:09:18.6	13:09:23.0	0	4s	+4	31°	23°
67	Tmp	176	1.161	13:10:48.9	13:10:48.8	0	0s	0	2°	23°
68	Tmp	179	2.935	13:14:28.5	13:14:28.5	0	0s	0	2°	23°
69	Tmp	180	3.273	13:14:56.4	13:15:01.8	0	5s	+5	26°	23°
70	Tmp	182	4.304	13:16:19.5	13:16:22.5	0	3s	+3	19°	23°

Num	94	Pen	0	PCZ	9	Total PP	253	Col. Final	23°
-----	----	-----	---	-----	---	----------	-----	------------	-----






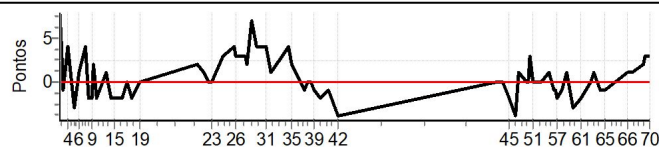
MOSSORO - RN - Mitsubishi MotorSports 2024

Performance Individual

PC	Tp	Trc	DistPC	Ideal	Passagem	Pen	Erro	Pontos	NoPC	AtePC
N u m	95	95 / Marcelo Henrique de S Santos / Alice Bruna Nunes da Silva								
		Cat / NL / Largada		LIGHT / 95 / 10:05:00						
		Mossoró-RN				L200 TRITON SPORT HPE-S 2.4 D 4X				
PC	Tp	Trc	DistPC	Ideal	Passagem	Pen	Erro	Pontos	NoPC	AtePC
1	Tmp	4	1.335	10:17:01.0	10:17:08.7	0	8s	[+8]	32°	22°
2	Tmp	5	1.588	10:17:25.2	10:17:28.8	0	4s	[+4]	24°	29°
3	Tmp	6	2.017	10:18:01.2	10:18:00.3	0	1s	-1	10°	24°
4	Tmp	7	3.077	10:19:28.0	10:19:32.3	0	4s	[+4]	20°	20°
5	Tmp	12	4.082	10:21:15.5	10:21:12.7	0	3s	-3	14°	18°
6	Tmp	15	5.004	10:23:01.5	10:23:02.9	0	1s	+1	14°	15°
7	Tmp	18	6.012	10:24:47.1	10:24:50.8	0	4s	[+4]	23°	18°
8	Tmp	20	6.440	10:25:36.5	10:25:34.5	0	2s	-2	22°	19°
9	Tmp	22	6.984	10:26:42.9	10:26:40.8	0	2s	-2	18°	19°
10	Tmp	22	7.185	10:27:03.0	10:27:05.3	0	2s	+2	13°	17°
11	Tmp	24	7.806	10:28:19.1	10:28:17.6	0	2s	-2	15°	15°
12	Tmp	28	8.977	10:31:11.8	10:31:12.9	0	1s	+1	7°	14°
13	Tmp	31	9.494	10:32:06.7	10:32:06.1	0	1s	-1	12°	12°
14	Tmp	33	9.811	10:32:44.1	10:32:41.8	0	2s	-2	15°	12°
15	Tmp	36	10.343	10:33:44.1	10:33:42.6	0	2s	-2	16°	13°
16	Tmp	40	11.587	10:35:58.1	10:35:56.0	0	2s	-2	14°	13°
17	Tmp	41	12.458	10:37:20.6	10:37:20.9	0	0s	0	3°	11°
18	Tmp	42	13.305	10:38:57.1	10:38:54.9	0	2s	-2	14°	10°
19	Tmp	44	14.630	10:41:20.0	10:41:20.0	0	0s	0	1°	10°
20	Tmp	49	0.508	10:59:08.2	10:59:10.6	0	2s	+2	10°	9°
21	Tmp	50	1.535	11:00:54.6	11:00:55.5	0	1s	+1	4°	8°
22	Tmp	53	2.544	11:02:28.6	11:02:28.6	0	0s	0	3°	7°
23	Tmp	55	2.928	11:03:14.5	11:03:14.8	0	0s	0	2°	6°
24	Tmp	59	4.719	11:06:40.6	11:06:43.9	0	3s	+3	22°	9°
25	Tmp	62	6.887	11:10:12.1	11:10:15.8	0	4s	[+4]	16°	9°
26	Tmp	63	7.356	11:10:54.5	11:10:57.2	0	3s	+3	14°	8°
27	Tmp	68	8.534	11:13:38.0	11:13:41.0	0	3s	+3	23°	7°
28	Tmp	69	8.834	11:14:06.0	11:14:08.4	0	2s	+2	13°	7°
29	Tmp	71	9.761	11:15:36.5	11:15:43.9	0	7s	[+7]	26°	7°
30	Tmp	74	10.594	11:17:13.3	11:17:17.4	0	4s	[+4]	22°	8°
31	Tmp	82	12.068	11:19:53.3	11:19:57.2	0	4s	+4	19°	8°
32	Tmp	84	13.099	11:21:26.6	11:21:28.0	0	1s	+1	7°	7°
33	Tmp	88	15.390	11:25:03.0	11:25:06.1	0	3s	+3	11°	7°
34	Tmp	93	16.326	11:27:07.7	11:27:12.0	0	4s	+4	19°	7°
35	Tmp	94	16.903	11:27:56.9	11:27:59.1	0	2s	+2	17°	8°
36	Tmp	99	0.457	11:31:45.4	11:31:44.4	0	1s	-1	11°	8°
37	Tmp	100	0.921	11:32:31.0	11:32:31.1	0	0s	0	3°	7°
38	Tmp	100	1.866	11:33:52.0	11:33:51.8	0	0s	0	4°	7°
39	Tmp	102	2.300	11:34:39.7	11:34:39.1	0	1s	-1	12°	7°
40	Tmp	105	3.646	11:36:47.7	11:36:45.8	0	2s	-2	19°	7°
41	Tmp	107	5.097	11:39:11.6	11:39:10.2	0	1s	-1	7°	7°
42	Tmp	111	7.104	11:42:04.8	11:42:00.4	0	4s	-4	14°	7°
43	Tmp	120	0.302	12:30:14.3	12:30:14.6	0	0s	0	3°	6°
44	Tmp	121	1.646	12:32:31.4	12:32:31.4	0	0s	0	3°	6°
45	Tmp	122	2.683	12:34:24.6	12:34:22.9	0	2s	-2	20°	7°
46	Tmp	123	3.762	12:36:18.8	12:36:14.8	0	4s	-4	28°	7°
47	Tmp	124	4.427	12:37:20.2	12:37:20.8	0	1s	+1	15°	7°
48	Tmp	128	5.877	12:39:40.2	12:39:39.8	0	0s	0	4°	7°
49	Tmp	129	6.339	12:40:21.3	12:40:21.7	0	0s	0	2°	6°
50	Tmp	130	6.546	12:40:41.5	12:40:44.6	0	3s	+3	8°	6°
51	Tmp	134	7.221	12:41:53.8	12:41:53.4	0	0s	0	4°	6°
52	Tmp	138	8.001	12:43:23.5	12:43:23.4	0	0s	0	5°	6°

PC	Tp	Trc	DistPC	Ideal	Passagem	Pen	Erro	Pontos	NoPC	AtePC
53	Tmp	139	8.299	12:43:51.6	12:43:51.9	0	0s	0	3°	5°
54	Tmp	144	9.446	12:46:21.5	12:46:22.1	0	1s	+1	5°	5°
55	Tmp	148	10.527	12:48:07.1	12:48:05.9	0	1s	-1	10°	6°
56	Tmp	148	10.758	12:48:26.9	12:48:26.0	0	1s	-1	10°	6°
57	Tmp	150	11.184	12:49:05.0	12:49:02.8	0	2s	-2	23°	6°
58	Tmp	154	12.017	12:50:24.2	12:50:23.5	0	1s	-1	6°	6°
59	Tmp	157	12.836	12:51:58.8	12:51:59.9	0	1s	+1	11°	6°
60	Tmp	159	13.649	12:53:38.4	12:53:35.0	0	3s	-3	26°	6°
61	Tmp	165	15.167	12:56:18.7	12:56:16.6	0	2s	-2	22°	6°
62	Tmp	169	0.249	12:59:21.4	12:59:21.6	0	0s	0	2°	6°
63	Tmp	170	0.938	13:00:20.5	13:00:21.4	0	1s	+1	13°	6°
64	Tmp	170	2.390	13:02:16.6	13:02:15.3	0	1s	-1	16°	6°
65	Tmp	172	3.342	13:03:35.2	13:03:34.7	0	1s	-1	12°	6°
66	Tmp	175	0.162	13:10:18.6	13:10:19.8	0	1s	+1	11°	6°
67	Tmp	176	1.161	13:11:48.9	13:11:49.9	0	1s	+1	19°	6°
68	Tmp	179	2.935	13:15:28.5	13:15:30.6	0	2s	+2	15°	6°
69	Tmp	180	3.273	13:15:56.4	13:15:59.4	0	3s	+3	19°	6°
70	Tmp	182	4.304	13:17:19.5	13:17:22.8	0	3s	+3	18°	6°

Num	95	Pen	0	PCZ	14	Total PP	95	Col. Final	6°
-----	----	-----	---	-----	----	----------	----	------------	----






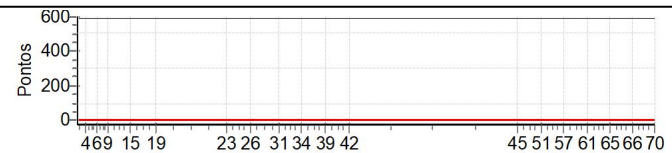
MOSSORO - RN - Mitsubishi MotorSports 2024

Performance Individual

PC	Tp	Trc	DistPC	Ideal	Passagem	Pen	Erro	Pontos	NoPC	AtePC
N u m	96	96 / Leonardo de Medeiros / Kelfaes Magno B Dantas								
		Cat / NL / Largada		LIGHT / 96 / 10:06:00						
		Natal-RN			PAJERO SPORT 4X4					
PC	Tp	Trc	DistPC	Ideal	Passagem	Pen	Erro	Pontos	NoPC	AtePC
1	Tmp	4	1.335	10:18:01.0	--:--:--	0		+600	65°	65°
2	Tmp	5	1.588	10:18:25.2	--:--:--	0		+600	65°	65°
3	Tmp	6	2.017	10:19:01.2	--:--:--	0		+600	65°	65°
4	Tmp	7	3.077	10:20:28.0	--:--:--	0		+600	65°	65°
5	Tmp	12	4.082	10:22:15.5	--:--:--	0		+600	65°	65°
6	Tmp	15	5.004	10:24:01.5	--:--:--	0		+600	65°	65°
7	Tmp	18	6.012	10:25:47.1	--:--:--	0		+600	65°	65°
8	Tmp	20	6.440	10:26:36.5	--:--:--	0		+600	65°	65°
9	Tmp	22	6.984	10:27:42.9	--:--:--	0		+600	65°	65°
10	Tmp	22	7.185	10:28:03.0	--:--:--	0		+600	65°	65°
11	Tmp	24	7.806	10:29:19.1	--:--:--	0		+600	65°	65°
12	Tmp	28	8.977	10:32:11.8	--:--:--	0		+600	64°	65°
13	Tmp	31	9.494	10:33:06.7	--:--:--	0		+600	64°	65°
14	Tmp	33	9.811	10:33:44.1	--:--:--	0		+600	64°	65°
15	Tmp	36	10.343	10:34:44.1	--:--:--	0		+600	64°	65°
16	Tmp	40	11.587	10:36:58.1	--:--:--	0		+600	64°	65°
17	Tmp	41	12.458	10:38:20.6	--:--:--	0		+600	64°	65°
18	Tmp	42	13.305	10:39:57.1	--:--:--	0		+600	64°	65°
19	Tmp	44	14.630	10:42:20.0	--:--:--	0		+600	64°	65°
20	Tmp	49	0.508	11:00:08.2	--:--:--	0		+600	65°	65°
21	Tmp	50	1.535	11:01:54.6	--:--:--	0		+600	65°	65°
22	Tmp	53	2.544	11:03:28.6	--:--:--	0		+600	65°	65°
23	Tmp	55	2.928	11:04:14.5	--:--:--	0		+600	65°	65°
24	Tmp	59	4.719	11:07:40.6	--:--:--	0		+600	65°	65°
25	Tmp	62	6.887	11:11:12.1	--:--:--	0		+600	64°	65°
26	Tmp	63	7.356	11:11:54.5	--:--:--	0		+600	64°	65°
27	Tmp	68	8.534	11:14:38.0	--:--:--	0		+600	64°	65°
28	Tmp	69	8.834	11:15:06.0	--:--:--	0		+600	64°	65°
29	Tmp	71	9.761	11:16:36.5	--:--:--	0		+600	64°	65°
30	Tmp	74	10.594	11:18:13.3	--:--:--	0		+600	64°	65°
31	Tmp	82	12.068	11:20:53.3	--:--:--	0		+600	64°	65°
32	Tmp	84	13.099	11:22:26.6	--:--:--	0		+600	64°	65°
33	Tmp	88	15.390	11:26:03.0	--:--:--	0		+600	64°	65°
34	Tmp	93	16.326	11:28:07.7	--:--:--	0		+600	64°	65°
35	Tmp	94	16.903	11:28:56.9	--:--:--	0		+600	64°	65°
36	Tmp	99	0.457	11:32:45.4	--:--:--	0		+600	63°	65°
37	Tmp	100	0.921	11:33:31.0	--:--:--	0		+600	63°	65°
38	Tmp	100	1.866	11:34:52.0	--:--:--	0		+600	63°	65°
39	Tmp	102	2.300	11:35:39.7	--:--:--	0		+600	63°	65°
40	Tmp	105	3.646	11:37:47.7	--:--:--	0		+600	63°	65°
41	Tmp	107	5.097	11:40:11.6	--:--:--	0		+600	63°	65°
42	Tmp	111	7.104	11:43:04.8	--:--:--	0		+600	63°	65°
43	Tmp	120	0.302	12:31:14.3	--:--:--	0		+600	63°	65°
44	Tmp	121	1.646	12:33:31.4	--:--:--	0		+600	63°	65°
45	Tmp	122	2.683	12:35:24.6	--:--:--	0		+600	63°	65°
46	Tmp	123	3.762	12:37:18.8	--:--:--	0		+600	63°	65°
47	Tmp	124	4.427	12:38:20.2	--:--:--	0		+600	63°	65°
48	Tmp	128	5.877	12:40:40.2	--:--:--	0		+600	63°	65°
49	Tmp	129	6.339	12:41:21.3	--:--:--	0		+600	63°	65°
50	Tmp	130	6.546	12:41:41.5	--:--:--	0		+600	63°	65°
51	Tmp	134	7.221	12:42:53.8	--:--:--	0		+600	63°	65°
52	Tmp	138	8.001	12:44:23.5	--:--:--	0		+600	63°	65°

PC	Tp	Trc	DistPC	Ideal	Passagem	Pen	Erro	Pontos	NoPC	AtePC
53	Tmp	139	8.299	12:44:51.6	--:--:--	0		+600	63°	65°
54	Tmp	144	9.446	12:47:21.5	--:--:--	0		+600	63°	65°
55	Tmp	148	10.527	12:49:07.1	--:--:--	0		+600	63°	65°
56	Tmp	148	10.758	12:49:26.9	--:--:--	0		+600	63°	65°
57	Tmp	150	11.184	12:50:05.0	--:--:--	0		+600	63°	65°
58	Tmp	154	12.017	12:51:24.2	--:--:--	0		+600	63°	65°
59	Tmp	157	12.836	12:52:58.8	--:--:--	0		+600	63°	65°
60	Tmp	159	13.649	12:54:38.4	--:--:--	0		+600	63°	65°
61	Tmp	165	15.167	12:57:18.7	--:--:--	0		+600	63°	65°
62	Tmp	169	0.249	13:00:21.4	--:--:--	0		+600	63°	65°
63	Tmp	170	0.938	13:01:20.5	--:--:--	0		+600	63°	65°
64	Tmp	170	2.390	13:03:16.6	--:--:--	0		+600	63°	65°
65	Tmp	172	3.342	13:04:35.2	--:--:--	0		+600	63°	65°
66	Tmp	175	0.162	13:11:18.6	--:--:--	0		+600	63°	65°
67	Tmp	176	1.161	13:12:48.9	--:--:--	0		+600	63°	65°
68	Tmp	179	2.935	13:16:28.5	--:--:--	0		+600	63°	65°
69	Tmp	180	3.273	13:16:56.4	--:--:--	0		+600	63°	65°
70	Tmp	182	4.304	13:18:19.5	--:--:--	0		+600	63°	65°

Num	96	Pen	0	PCZ	0	Total PP	42000	Col. Final	NC
-----	----	-----	---	-----	---	----------	-------	------------	----






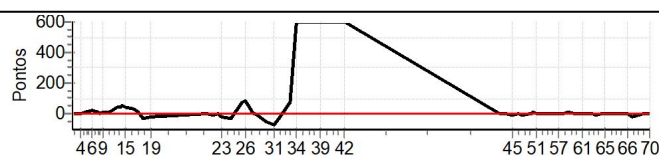
MOSSORO - RN - Mitsubishi MotorSports 2024

Performance Individual

PC	Tp	Trc	DistPC	Ideal	Passagem	Pen	Erro	Pontos	NoPC	AtePC
N u m	97	97 / Joao Paulo Medeiros / Licia Maria								
		Cat / NL / Largada		LIGHT / 97 / 10:07:00						
		Mossoró-RN				PAJERO SPORT 4X4				
PC	Tp	Trc	DistPC	Ideal	Passagem	Pen	Erro	Pontos	NoPC	AtePC
1	Tmp	4	1.335	10:19:01.0	10:18:57.9	0	3s	-3	25°	50°
2	Tmp	5	1.588	10:19:25.2	10:19:25.5	0	0s	0	1°	21°
3	Tmp	6	2.017	10:20:01.2	10:19:56.7	0	5s	-5	34°	29°
4	Tmp	7	3.077	10:21:28.0	10:21:24.0	0	4s	-4	19°	25°
5	Tmp	12	4.082	10:23:15.5	10:23:26.6	0	11s	+11	32°	20°
6	Tmp	15	5.004	10:25:01.5	10:25:17.7	0	16s	+16	39°	23°
7	Tmp	18	6.012	10:26:47.1	10:26:50.9	0	4s	+4	22°	23°
8	Tmp	20	6.440	10:27:36.5	10:27:36.1	0	0s	0	4°	22°
9	Tmp	22	6.984	10:28:42.9	10:28:44.3	0	1s	+1	10°	21°
10	Tmp	22	7.185	10:29:03.0	10:29:07.2	0	4s	+4	24°	20°
11	Tmp	24	7.806	10:30:19.1	10:30:22.5	0	3s	+3	18°	17°
12	Tmp	28	8.977	10:33:11.8	10:33:53.0	0	41s	[+41]	42°	22°
13	Tmp	31	9.494	10:34:06.7	10:34:43.1	0	36s	[+36]	44°	24°
14	Tmp	33	9.811	10:34:44.1	10:35:34.3	0	50s	[+50]	48°	27°
15	Tmp	36	10.343	10:35:44.1	10:36:18.6	0	35s	[+35]	46°	31°
16	Tmp	40	11.587	10:37:58.1	10:38:24.9	0	27s	+27	45°	34°
17	Tmp	41	12.458	10:39:20.6	10:39:26.2	0	6s	+6	26°	34°
18	Tmp	42	13.305	10:40:57.1	10:40:21.3	0	36s	-36	45°	35°
19	Tmp	44	14.630	10:43:20.0	10:42:55.3	0	25s	-25	43°	36°
20	Tmp	49	0.508	11:01:08.2	11:01:05.1	0	3s	-3	12°	34°
21	Tmp	50	1.535	11:02:54.6	11:02:40.7	0	14s	-14	29°	34°
22	Tmp	53	2.544	11:04:28.6	11:04:18.5	0	10s	-10	29°	33°
23	Tmp	55	2.928	11:05:14.5	11:04:52.1	0	22s	-22	35°	33°
24	Tmp	59	4.719	11:08:40.6	11:08:03.9	0	37s	-37	41°	33°
25	Tmp	62	6.887	11:12:12.1	11:13:26.0	0	1m14s	[+74]	49°	33°
26	Tmp	63	7.356	11:12:54.5	11:14:09.5	0	1m15s	[+75]	48°	34°
27	Tmp	68	8.534	11:15:38.0	11:15:37.7	0	0s	0	2°	33°
28	Tmp	69	8.834	11:16:06.0	11:15:56.2	0	10s	-10	35°	33°
29	Tmp	71	9.761	11:17:36.5	11:17:08.0	0	29s	-29	43°	34°
30	Tmp	74	10.594	11:19:13.3	11:18:18.7	0	55s	-55	48°	35°
31	Tmp	82	12.068	11:21:53.3	11:20:34.6	0	1m19s	-79	49°	36°
32	Tmp	84	13.099	11:23:26.6	11:22:54.7	0	32s	-32	43°	36°
33	Tmp	88	15.390	11:27:03.0	11:28:11.3	0	1m08s	[+68]	48°	36°
34	Tmp	93	16.326	11:29:07.7	--:--:--	0		+600	63°	41°
35	Tmp	94	16.903	11:29:56.9	--:--:--	0		+600	63°	44°
36	Tmp	99	0.457	11:33:45.4	--:--:--	0		+600	62°	48°
37	Tmp	100	0.921	11:34:31.0	--:--:--	0		+600	62°	52°
38	Tmp	100	1.866	11:35:52.0	--:--:--	0		+600	62°	55°
39	Tmp	102	2.300	11:36:39.7	--:--:--	0		+600	62°	56°
40	Tmp	105	3.646	11:38:47.7	--:--:--	0		+600	62°	56°
41	Tmp	107	5.097	11:41:11.6	--:--:--	0		+600	62°	57°
42	Tmp	111	7.104	11:44:04.8	--:--:--	0		+600	62°	57°
43	Tmp	120	0.302	12:32:14.3	12:32:08.9	0	5s	-5	26°	57°
44	Tmp	121	1.646	12:34:31.4	12:34:30.9	0	1s	-1	15°	57°
45	Tmp	122	2.683	12:36:24.6	12:36:09.1	0	16s	-16	40°	57°
46	Tmp	123	3.762	12:38:18.8	12:38:14.0	0	5s	-5	31°	57°
47	Tmp	124	4.427	12:39:20.2	12:39:08.1	0	12s	-12	42°	57°
48	Tmp	128	5.877	12:41:40.2	12:41:36.2	0	4s	-4	33°	57°
49	Tmp	129	6.339	12:42:21.3	12:42:20.8	0	1s	-1	5°	57°
50	Tmp	130	6.546	12:42:41.5	12:42:45.4	0	4s	+4	12°	57°
51	Tmp	134	7.221	12:43:53.8	12:43:47.6	0	6s	-6	30°	57°
52	Tmp	138	8.001	12:45:23.5	12:45:22.6	0	1s	-1	8°	57°

PC	Tp	Trc	DistPC	Ideal	Passagem	Pen	Erro	Pontos	NoPC	AtePC
53	Tmp	139	8.299	12:45:51.6	12:45:51.0	0	1s	-1	8°	57°
54	Tmp	144	9.446	12:48:21.5	12:48:20.2	0	1s	-1	4°	56°
55	Tmp	148	10.527	12:50:07.1	12:50:02.8	0	4s	-4	27°	56°
56	Tmp	148	10.758	12:50:26.9	12:50:22.1	0	5s	-5	30°	55°
57	Tmp	150	11.184	12:51:05.0	12:51:01.7	0	3s	-3	27°	54°
58	Tmp	154	12.017	12:52:24.2	12:52:19.5	0	5s	-5	33°	54°
59	Tmp	157	12.836	12:53:58.8	12:54:00.9	0	2s	+2	21°	54°
60	Tmp	159	13.649	12:55:38.4	12:55:33.8	0	5s	-5	33°	54°
61	Tmp	165	15.167	12:58:18.7	12:58:14.3	0	4s	-4	29°	54°
62	Tmp	169	0.249	13:01:21.4	13:01:15.6	0	6s	-6	36°	54°
63	Tmp	170	0.938	13:02:20.5	13:02:07.5	0	13s	-13	41°	53°
64	Tmp	170	2.390	13:04:16.6	13:04:13.1	0	4s	-4	35°	53°
65	Tmp	172	3.342	13:05:35.2	13:05:27.3	0	8s	-8	41°	53°
66	Tmp	175	0.162	13:12:18.6	13:12:14.8	0	4s	-4	30°	53°
67	Tmp	176	1.161	13:13:48.9	13:13:26.7	0	22s	-22	44°	53°
68	Tmp	179	2.935	13:17:28.5	13:17:23.1	0	5s	-5	21°	53°
69	Tmp	180	3.273	13:17:56.4	13:17:50.4	0	6s	-6	28°	53°
70	Tmp	182	4.304	13:19:19.5	13:19:19.5	0	0s	0	2°	53°

Num	97	Pen	0	PCZ	4	Total PP	5989	Col. Final	53°
-----	----	-----	---	-----	---	----------	------	------------	-----






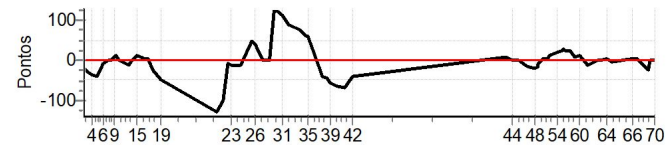
MOSSORO - RN - Mitsubishi MotorSports 2024

Performance Individual

PC	Tp	Trc	DistPC	Ideal	Passagem	Pen	Erro	Pontos	NoPC	AtePC
N u m	98	98 / Gilli Vileneive da Silva Maia / Eliane da Costa Silva Maia								
		Cat / NL / Largada		LIGHT / 98 / 10:08:00						
		Mossoró-RN				PAJERO TR4 FLEX 2.0 4X4 AT 5P				
PC	Tp	Trc	DistPC	Ideal	Passagem	Pen	Erro	Pontos	NoPC	AtePC
1	Tmp	4	1.335	10:20:01.0	10:19:40.9	0	20s	-20	46°	57°
2	Tmp	5	1.588	10:20:25.2	10:20:01.7	0	24s	-24	46°	50°
3	Tmp	6	2.017	10:21:01.2	10:20:32.5	0	29s	-29	49°	50°
4	Tmp	7	3.077	10:22:28.0	10:21:51.8	0	36s	-36	49°	51°
5	Tmp	12	4.082	10:24:15.5	10:23:34.6	0	41s	-41	50°	51°
6	Tmp	15	5.004	10:26:01.5	10:25:54.0	0	8s	-8	32°	50°
7	Tmp	18	6.012	10:27:47.1	10:27:50.1	0	3s	+3	18°	46°
8	Tmp	20	6.440	10:28:36.5	10:28:39.5	0	3s	+3	27°	44°
9	Tmp	22	6.984	10:29:42.9	10:29:54.0	0	11s	+11	35°	43°
10	Tmp	22	7.185	10:30:03.0	10:30:18.3	0	15s	+15	34°	42°
11	Tmp	24	7.806	10:31:19.1	10:31:22.3	0	3s	+3	17°	41°
12	Tmp	28	8.977	10:34:11.8	10:33:58.4	0	13s	-13	33°	40°
13	Tmp	31	9.494	10:35:06.7	10:35:08.6	0	2s	+2	15°	38°
14	Tmp	33	9.811	10:35:44.1	10:35:50.9	0	7s	+7	26°	38°
15	Tmp	36	10.343	10:36:44.1	10:36:56.5	0	12s	+12	30°	38°
16	Tmp	40	11.587	10:38:58.1	10:39:04.3	0	6s	+6	29°	38°
17	Tmp	41	12.458	10:40:20.6	10:40:26.5	0	6s	+6	25°	38°
18	Tmp	42	13.305	10:41:57.1	10:41:33.7	0	23s	-23	43°	38°
19	Tmp	44	14.630	10:44:20.0	10:43:32.3	0	48s	-48	45°	38°
20	Tmp	49	0.508	11:02:08.2	11:00:00.3	0	2m08s	-128	50°	40°
21	Tmp	50	1.535	11:03:54.6	11:02:16.1	0	1m39s	-99	49°	44°
22	Tmp	53	2.544	11:05:28.6	11:05:19.9	0	9s	-9	28°	43°
23	Tmp	55	2.928	11:06:14.5	11:06:04.8	0	10s	-10	31°	42°
24	Tmp	59	4.719	11:09:40.6	11:09:28.1	0	13s	-13	36°	40°
25	Tmp	62	6.887	11:13:12.1	11:14:00.0	0	48s	[+48]	45°	38°
26	Tmp	63	7.356	11:13:54.5	11:14:37.6	0	43s	+43	44°	38°
27	Tmp	68	8.534	11:16:38.0	11:16:39.3	0	1s	+1	9°	38°
28	Tmp	69	8.834	11:17:06.0	11:17:06.4	0	0s	0	3°	38°
29	Tmp	71	9.761	11:18:36.5	11:18:37.3	0	1s	+1	6°	37°
30	Tmp	74	10.594	11:20:13.3	11:22:23.1	0	2m10s	[+130]	51°	37°
31	Tmp	82	12.068	11:22:53.3	11:24:47.6	0	1m54s	[+114]	51°	38°
32	Tmp	84	13.099	11:24:26.6	11:25:55.6	0	1m29s	[+89]	49°	38°
33	Tmp	88	15.390	11:28:03.0	11:29:20.4	0	1m17s	[+77]	49°	38°
34	Tmp	93	16.326	11:30:07.7	11:31:10.9	0	1m03s	[+63]	45°	37°
35	Tmp	94	16.903	11:30:56.9	11:31:58.0	0	1m01s	[+61]	45°	38°
36	Tmp	99	0.457	11:34:45.4	11:34:17.2	0	28s	-28	37°	37°
37	Tmp	100	0.921	11:35:31.0	11:34:53.5	0	38s	-38	40°	37°
38	Tmp	100	1.866	11:36:52.0	11:36:08.7	0	43s	-43	43°	37°
39	Tmp	102	2.300	11:37:39.7	11:36:42.7	0	57s	-57	44°	38°
40	Tmp	105	3.646	11:39:47.7	11:38:46.0	0	1m02s	-62	45°	38°
41	Tmp	107	5.097	11:42:11.6	11:41:03.2	0	1m08s	-68	44°	39°
42	Tmp	111	7.104	11:45:04.8	11:44:24.4	0	40s	-40	42°	39°
43	Tmp	120	0.302	12:33:14.3	12:33:24.3	0	10s	+10	34°	39°
44	Tmp	121	1.646	12:35:31.4	12:35:32.6	0	1s	+1	14°	39°
45	Tmp	122	2.683	12:37:24.6	12:37:26.6	0	2s	+2	19°	39°
46	Tmp	123	3.762	12:39:18.8	12:39:06.3	0	13s	-13	40°	39°
47	Tmp	124	4.427	12:40:20.2	12:40:06.6	0	14s	-14	43°	39°
48	Tmp	128	5.877	12:42:40.2	12:42:21.2	0	19s	-19	47°	39°
49	Tmp	129	6.339	12:43:21.3	12:43:05.0	0	16s	-16	45°	39°
50	Tmp	130	6.546	12:43:41.5	12:43:34.2	0	7s	-7	26°	38°
51	Tmp	134	7.221	12:44:53.8	12:44:59.7	0	6s	+6	29°	39°
52	Tmp	138	8.001	12:46:23.5	12:46:30.6	0	7s	+7	34°	38°

PC	Tp	Trc	DistPC	Ideal	Passagem	Pen	Erro	Pontos	NoPC	AtePC
53	Tmp	139	8.299	12:46:51.6	12:47:05.0	0	13s	+13	37°	37°
54	Tmp	144	9.446	12:49:21.5	12:49:43.6	0	22s	+22	43°	37°
55	Tmp	148	10.527	12:51:07.1	12:51:33.4	0	26s	+26	43°	37°
56	Tmp	148	10.758	12:51:26.9	12:51:55.9	0	29s	+29	44°	37°
57	Tmp	150	11.184	12:52:05.0	12:52:32.3	0	27s	+27	43°	37°
58	Tmp	154	12.017	12:53:24.2	12:53:51.6	0	27s	+27	45°	37°
59	Tmp	157	12.836	12:54:58.8	12:55:08.4	0	10s	+10	40°	37°
60	Tmp	159	13.649	12:56:38.4	12:56:52.4	0	14s	+14	43°	37°
61	Tmp	165	15.167	12:59:18.7	12:59:08.5	0	10s	-10	40°	37°
62	Tmp	169	0.249	13:02:21.4	13:02:24.8	0	3s	+3	31°	37°
63	Tmp	170	0.938	13:03:20.5	13:03:21.8	0	1s	+1	12°	37°
64	Tmp	170	2.390	13:05:16.6	13:05:20.9	0	4s	+4	34°	37°
65	Tmp	172	3.342	13:06:35.2	13:06:32.5	0	3s	-3	34°	36°
66	Tmp	175	0.162	13:13:18.6	13:13:25.5	0	7s	+7	37°	36°
67	Tmp	176	1.161	13:14:48.9	13:14:53.9	0	5s	+5	33°	36°
68	Tmp	179	2.935	13:18:28.5	13:18:06.4	0	22s	-22	39°	36°
69	Tmp	180	3.273	13:18:56.4	13:18:58.8	0	2s	+2	15°	36°
70	Tmp	182	4.304	13:20:19.5	13:20:21.9	0	2s	+2	9°	36°

Num	98	Pen	0	PCZ	1	Total PP	1272	Col. Final	36°
-----	----	-----	---	-----	---	----------	------	------------	-----






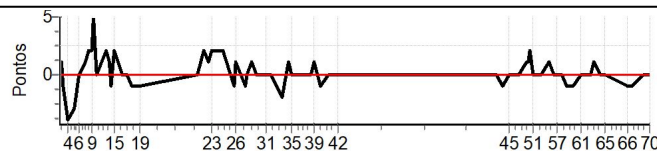
MOSSORO - RN - Mitsubishi MotorSports 2024

Performance Individual

PC	Tp	Trc	DistPC	Ideal	Passagem	Pen	Erro	Pontos	NoPC	AtePC
N u m	99	99 / Mauricio Junior Gomes Assis / Caio Henrique Martins Brandao								
		Cat / NL / Largada		LIGHT / 99 / 10:09:00						
		Recife-PE			PAJERO HPE 3.2 D 3P 4X4 AT S					
PC	Tp	Trc	DistPC	Ideal	Passagem	Pen	Erro	Pontos	NoPC	AtePC
1	Tmp	4	1.335	10:21:01.0	10:21:02.4	0	1s	+1	9°	9°
2	Tmp	5	1.588	10:21:25.2	10:21:25.7	0	1s	+1	7°	7°
3	Tmp	6	2.017	10:22:01.2	10:22:00.3	0	1s	-1	9°	8°
4	Tmp	7	3.077	10:23:28.0	10:23:24.2	0	4s	-4	18°	15°
5	Tmp	12	4.082	10:25:15.5	10:25:12.9	0	3s	-3	13°	12°
6	Tmp	15	5.004	10:27:01.5	10:27:01.3	0	0s	0	4°	8°
7	Tmp	18	6.012	10:28:47.1	10:28:47.8	0	1s	+1	10°	7°
8	Tmp	20	6.440	10:29:36.5	10:29:38.8	0	2s	[+2]	21°	10°
9	Tmp	22	6.984	10:30:42.9	10:30:44.8	0	2s	[+2]	17°	10°
10	Tmp	22	7.185	10:31:03.0	10:31:08.2	0	5s	[+5]	28°	9°
11	Tmp	24	7.806	10:32:19.1	10:32:19.5	0	0s	0	2°	8°
12	Tmp	28	8.977	10:35:11.8	10:35:13.5	0	2s	[+2]	14°	7°
13	Tmp	31	9.494	10:36:06.7	10:36:07.9	0	1s	+1	11°	6°
14	Tmp	33	9.811	10:36:44.1	10:36:42.8	0	1s	-1	6°	6°
15	Tmp	36	10.343	10:37:44.1	10:37:45.6	0	2s	[+2]	15°	7°
16	Tmp	40	11.587	10:39:58.1	10:39:58.5	0	0s	0	1°	5°
17	Tmp	41	12.458	10:41:20.6	10:41:20.4	0	0s	0	2°	5°
18	Tmp	42	13.305	10:42:57.1	10:42:56.6	0	1s	-1	5°	5°
19	Tmp	44	14.630	10:45:20.0	10:45:19.3	0	1s	-1	7°	5°
20	Tmp	49	0.508	11:03:08.2	11:03:08.6	0	0s	0	1°	4°
21	Tmp	50	1.535	11:04:54.6	11:04:56.7	0	2s	[+2]	10°	4°
22	Tmp	53	2.544	11:06:28.6	11:06:29.9	0	1s	+1	9°	4°
23	Tmp	55	2.928	11:07:14.5	11:07:16.3	0	2s	[+2]	10°	4°
24	Tmp	59	4.719	11:10:40.6	11:10:42.1	0	2s	+2	14°	4°
25	Tmp	62	6.887	11:14:12.1	11:14:11.3	0	1s	-1	7°	4°
26	Tmp	63	7.356	11:14:54.5	11:14:55.5	0	1s	+1	6°	4°
27	Tmp	68	8.534	11:17:38.0	11:17:36.7	0	1s	-1	8°	3°
28	Tmp	69	8.834	11:18:06.0	11:18:06.1	0	0s	0	2°	3°
29	Tmp	71	9.761	11:19:36.5	11:19:37.1	0	1s	+1	5°	3°
30	Tmp	74	10.594	11:21:13.3	11:21:13.0	0	0s	0	4°	3°
31	Tmp	82	12.068	11:23:53.3	11:23:53.1	0	0s	0	1°	3°
32	Tmp	84	13.099	11:25:26.6	11:25:26.6	0	0s	0	2°	3°
33	Tmp	88	15.390	11:29:03.0	11:29:00.6	0	2s	-2	5°	3°
34	Tmp	93	16.326	11:31:07.7	11:31:08.6	0	1s	+1	4°	3°
35	Tmp	94	16.903	11:31:56.9	11:31:57.3	0	0s	0	3°	2°
36	Tmp	99	0.457	11:35:45.4	11:35:45.1	0	0s	0	4°	2°
37	Tmp	100	0.921	11:36:31.0	11:36:31.0	0	0s	0	2°	2°
38	Tmp	100	1.866	11:37:52.0	11:37:52.0	0	0s	0	3°	1°
39	Tmp	102	2.300	11:38:39.7	11:38:40.6	0	1s	+1	11°	2°
40	Tmp	105	3.646	11:40:47.7	11:40:46.8	0	1s	-1	7°	1°
41	Tmp	107	5.097	11:43:11.6	11:43:11.7	0	0s	0	2°	1°
42	Tmp	111	7.104	11:46:04.8	11:46:04.7	0	0s	0	2°	1°
43	Tmp	120	0.302	12:34:14.3	12:34:14.5	0	0s	0	2°	1°
44	Tmp	121	1.646	12:36:31.4	12:36:30.7	0	1s	-1	13°	1°
45	Tmp	122	2.683	12:38:24.6	12:38:24.8	0	0s	0	2°	1°
46	Tmp	123	3.762	12:40:18.8	12:40:19.0	0	0s	0	4°	1°
47	Tmp	124	4.427	12:41:20.2	12:41:20.6	0	0s	0	2°	1°
48	Tmp	128	5.877	12:43:40.2	12:43:41.4	0	1s	+1	10°	1°
49	Tmp	129	6.339	12:44:21.3	12:44:22.1	0	1s	+1	4°	1°
50	Tmp	130	6.546	12:44:41.5	12:44:43.9	0	2s	+2	5°	1°
51	Tmp	134	7.221	12:45:53.8	12:45:54.0	0	0s	0	3°	1°
52	Tmp	138	8.001	12:47:23.5	12:47:23.5	0	0s	0	4°	1°

PC	Tp	Trc	DistPC	Ideal	Passagem	Pen	Erro	Pontos	NoPC	AtePC
53	Tmp	139	8.299	12:47:51.6	12:47:52.0	0	0s	0	2°	1°
54	Tmp	144	9.446	12:50:21.5	12:50:22.2	0	1s	+1	3°	1°
55	Tmp	148	10.527	12:52:07.1	12:52:07.0	0	0s	0	3°	1°
56	Tmp	148	10.758	12:52:26.9	12:52:26.8	0	0s	0	3°	1°
57	Tmp	150	11.184	12:53:05.0	12:53:04.7	0	0s	0	2°	1°
58	Tmp	154	12.017	12:54:24.2	12:54:24.0	0	0s	0	3°	1°
59	Tmp	157	12.836	12:55:58.8	12:55:57.9	0	1s	-1	10°	1°
60	Tmp	159	13.649	12:57:38.4	12:57:37.0	0	1s	-1	15°	1°
61	Tmp	165	15.167	13:00:18.7	13:00:18.8	0	0s	0	2°	1°
62	Tmp	169	0.249	13:03:21.4	13:03:21.5	0	0s	0	1°	1°
63	Tmp	170	0.938	13:04:20.5	13:04:21.0	0	1s	+1	11°	1°
64	Tmp	170	2.390	13:06:16.6	13:06:17.0	0	0s	0	2°	1°
65	Tmp	172	3.342	13:07:35.2	13:07:35.6	0	0s	0	2°	1°
66	Tmp	175	0.162	13:14:18.6	13:14:17.6	0	1s	-1	10°	1°
67	Tmp	176	1.161	13:15:48.9	13:15:48.3	0	1s	-1	18°	1°
68	Tmp	179	2.935	13:19:28.5	13:19:28.5	0	0s	0	1°	1°
69	Tmp	180	3.273	13:19:56.4	13:19:56.6	0	0s	0	2°	1°
70	Tmp	182	4.304	13:21:19.5	13:21:19.2	0	0s	0	1°	1°

Num	99	Pen	0	PCZ	33	Total PP	38	Col. Final	1°
-----	----	-----	---	-----	----	----------	----	------------	----






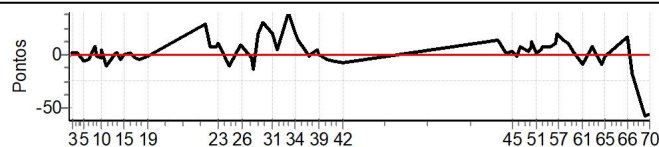
MOSSORO - RN - Mitsubishi MotorSports 2024

Performance Individual

PC	Tp	Trc	DistPC	Ideal	Passagem	Pen	Erro	Pontos	NoPC	AtePC
N u m	100	100 / André Victor Ge do Nascimento / Ana da Silva Ge do Nascimento								
		Cat / NL / Largada		LIGHT / 100 / 10:10:00						
		Mossoró-RN				PAJERO TR4 FLEX 2.0 4X4 AT 5P				
PC	Tp	Trc	DistPC	Ideal	Passagem	Pen	Erro	Pontos	NoPC	AtePC
1	Tmp	4	1.335	10:22:01.0	10:21:58.7	0	2s	-2	17°	47°
2	Tmp	5	1.588	10:22:25.2	10:22:26.5	0	1s	+1	6°	19°
3	Tmp	6	2.017	10:23:01.2	10:23:02.3	0	1s	+1	8°	15°
4	Tmp	7	3.077	10:24:28.0	10:24:29.1	0	1s	+1	6°	8°
5	Tmp	12	4.082	10:26:15.5	10:26:09.4	0	6s	-6	22°	14°
6	Tmp	15	5.004	10:28:01.5	10:27:58.0	0	4s	-4	26°	17°
7	Tmp	18	6.012	10:29:47.1	10:29:54.1	0	7s	+7	33°	16°
8	Tmp	20	6.440	10:30:36.5	10:30:35.1	0	1s	-1	10°	15°
9	Tmp	22	6.984	10:31:42.9	10:31:40.1	0	3s	-3	25°	16°
10	Tmp	22	7.185	10:32:03.0	10:32:06.8	0	4s	+4	23°	16°
11	Tmp	24	7.806	10:33:19.1	10:33:09.6	0	10s	-10	30°	19°
12	Tmp	28	8.977	10:36:11.8	10:36:13.0	0	1s	+1	6°	17°
13	Tmp	31	9.494	10:37:06.7	10:37:07.3	0	1s	+1	10°	16°
14	Tmp	33	9.811	10:37:44.1	10:37:39.2	0	5s	-5	24°	17°
15	Tmp	36	10.343	10:38:44.1	10:38:44.4	0	0s	0	3°	17°
16	Tmp	40	11.587	10:40:58.1	10:40:58.8	0	1s	+1	7°	17°
17	Tmp	41	12.458	10:42:20.6	10:42:17.9	0	3s	-3	18°	15°
18	Tmp	42	13.305	10:43:57.1	10:43:53.6	0	4s	-4	21°	14°
19	Tmp	44	14.630	10:46:20.0	10:46:19.4	0	1s	-1	6°	13°
20	Tmp	49	0.508	11:04:08.2	11:04:37.4	0	29s	[+29]	37°	14°
21	Tmp	50	1.535	11:05:54.6	11:06:01.7	0	7s	+7	22°	14°
22	Tmp	53	2.544	11:07:28.6	11:07:36.5	0	8s	+8	27°	15°
23	Tmp	55	2.928	11:08:14.5	11:08:24.0	0	10s	+10	30°	17°
24	Tmp	59	4.719	11:11:40.6	11:11:30.4	0	10s	-10	33°	18°
25	Tmp	62	6.887	11:15:12.1	11:15:20.8	0	9s	+9	27°	20°
26	Tmp	63	7.356	11:15:54.5	11:16:02.6	0	8s	+8	28°	22°
27	Tmp	68	8.534	11:18:38.0	11:18:34.9	0	3s	-3	22°	22°
28	Tmp	69	8.834	11:19:06.0	11:18:53.3	0	13s	-13	39°	22°
29	Tmp	71	9.761	11:20:36.5	11:20:55.8	0	19s	[+19]	38°	23°
30	Tmp	74	10.594	11:22:13.3	11:22:43.4	0	30s	[+30]	41°	23°
31	Tmp	82	12.068	11:24:53.3	11:25:12.3	0	19s	[+19]	36°	23°
32	Tmp	84	13.099	11:26:26.6	11:26:31.0	0	4s	+4	23°	23°
33	Tmp	88	15.390	11:30:03.0	11:30:42.1	0	39s	[+39]	45°	24°
34	Tmp	93	16.326	11:32:07.7	11:32:28.9	0	21s	[+21]	37°	24°
35	Tmp	94	16.903	11:32:56.9	11:33:09.9	0	13s	+13	35°	25°
36	Tmp	99	0.457	11:36:45.4	11:36:44.1	0	1s	-1	10°	25°
37	Tmp	100	0.921	11:37:31.0	11:37:33.2	0	2s	+2	21°	25°
38	Tmp	100	1.866	11:38:52.0	11:38:56.9	0	5s	+5	26°	25°
39	Tmp	102	2.300	11:39:39.7	11:39:39.6	0	0s	0	1°	25°
40	Tmp	105	3.646	11:41:47.7	11:41:43.7	0	4s	-4	32°	25°
41	Tmp	107	5.097	11:44:11.6	11:44:06.0	0	6s	-6	28°	25°
42	Tmp	111	7.104	11:47:04.8	11:46:57.4	0	7s	-7	23°	25°
43	Tmp	120	0.302	12:35:14.3	12:35:28.4	0	14s	+14	40°	25°
44	Tmp	121	1.646	12:37:31.4	12:37:33.2	0	2s	+2	21°	25°
45	Tmp	122	2.683	12:39:24.6	12:39:27.9	0	3s	+3	28°	25°
46	Tmp	123	3.762	12:41:18.8	12:41:17.6	0	1s	-1	10°	25°
47	Tmp	124	4.427	12:42:20.2	12:42:28.1	0	8s	+8	41°	25°
48	Tmp	128	5.877	12:44:40.2	12:44:43.2	0	3s	+3	29°	25°
49	Tmp	129	6.339	12:45:21.3	12:45:29.2	0	8s	+8	35°	25°
50	Tmp	130	6.546	12:45:41.5	12:45:53.5	0	12s	+12	36°	25°
51	Tmp	134	7.221	12:46:53.8	12:46:55.0	0	1s	+1	10°	25°
52	Tmp	138	8.001	12:48:23.5	12:48:27.9	0	4s	+4	29°	25°

PC	Tp	Trc	DistPC	Ideal	Passagem	Pen	Erro	Pontos	NoPC	AtePC
53	Tmp	139	8.299	12:48:51.6	12:48:58.2	0	7s	+7	32°	25°
54	Tmp	144	9.446	12:51:21.5	12:51:29.5	0	8s	+8	33°	25°
55	Tmp	148	10.527	12:53:07.1	12:53:16.7	0	10s	+10	33°	25°
56	Tmp	148	10.758	12:53:26.9	12:53:45.5	0	19s	[+19]	40°	25°
57	Tmp	150	11.184	12:54:05.0	12:54:22.9	0	18s	+18	39°	26°
58	Tmp	154	12.017	12:55:24.2	12:55:37.9	0	14s	+14	39°	26°
59	Tmp	157	12.836	12:56:58.8	12:57:09.4	0	11s	+11	41°	27°
60	Tmp	159	13.649	12:58:38.4	12:58:41.1	0	3s	+3	25°	27°
61	Tmp	165	15.167	13:01:18.7	13:01:09.8	0	9s	-9	39°	27°
62	Tmp	169	0.249	13:04:21.4	13:04:28.3	0	7s	+7	38°	27°
63	Tmp	170	0.938	13:05:20.5	13:05:22.0	0	2s	+2	24°	27°
64	Tmp	170	2.390	13:07:16.6	13:07:07.7	0	9s	-9	40°	27°
65	Tmp	172	3.342	13:08:35.2	13:08:33.9	0	1s	-1	11°	27°
66	Tmp	175	0.162	13:15:18.6	13:15:35.0	0	16s	+16	45°	27°
67	Tmp	176	1.161	13:16:48.9	13:16:31.3	0	18s	-18	42°	27°
68	Tmp	179	2.935	13:20:28.5	13:19:35.5	0	53s	-53	46°	27°
69	Tmp	180	3.273	13:20:56.4	13:19:59.4	0	57s	-57	47°	28°
70	Tmp	182	4.304	13:22:19.5	13:21:24.0	0	56s	-56	48°	29°

Num	100	Pen	0	PCZ	2	Total PP	521	Col. Final	29°
-----	-----	-----	---	-----	---	----------	-----	------------	-----






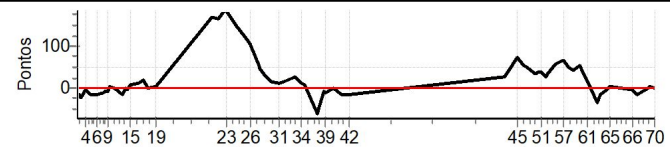
MOSSORO - RN - Mitsubishi MotorSports 2024

Performance Individual

PC	Tp	Trc	DistPC	Ideal	Passagem	Pen	Erro	Pontos	NoPC	AtePC
N u m	102	102 / Iran de Souza Barbosa / Iuri Soares Barbosa								
		Cat / NL / Largada		LIGHT / 120 / 10:30:00						
		Parnamirim-RN				TRITON SPORT HPE TOP AT 2.4 DIE				
PC	Tp	Trc	DistPC	Ideal	Passagem	Pen	Erro	Pontos	NoPC	AtePC
1	Tmp	4	1.335	10:42:01.0	10:41:44.8	0	16s	-16	40°	55°
2	Tmp	5	1.588	10:42:25.2	10:42:09.2	0	16s	-16	39°	45°
3	Tmp	6	2.017	10:43:01.2	10:42:40.6	0	21s	-21	41°	45°
4	Tmp	7	3.077	10:44:28.0	10:44:24.6	0	3s	-3	12°	41°
5	Tmp	12	4.082	10:46:15.5	10:46:00.8	0	15s	-15	36°	41°
6	Tmp	15	5.004	10:48:01.5	10:47:48.1	0	13s	-13	36°	38°
7	Tmp	18	6.012	10:49:47.1	10:49:36.5	0	11s	-11	38°	37°
8	Tmp	20	6.440	10:50:36.5	10:50:28.8	0	8s	-8	35°	37°
9	Tmp	22	6.984	10:51:42.9	10:51:37.9	0	5s	-5	30°	37°
10	Tmp	22	7.185	10:52:03.0	10:52:06.9	0	4s	+4	21°	34°
11	Tmp	24	7.806	10:53:19.1	10:53:20.5	0	1s	+1	5°	34°
12	Tmp	28	8.977	10:56:11.8	10:55:57.6	0	14s	-14	34°	34°
13	Tmp	31	9.494	10:57:06.7	10:57:08.1	0	1s	+1	5°	33°
14	Tmp	33	9.811	10:57:44.1	10:57:43.6	0	1s	-1	4°	33°
15	Tmp	36	10.343	10:58:44.1	10:58:52.9	0	9s	+9	27°	32°
16	Tmp	40	11.587	11:00:58.1	11:01:09.8	0	12s	+12	34°	31°
17	Tmp	41	12.458	11:02:20.6	11:02:39.4	0	19s	+19	37°	31°
18	Tmp	42	13.305	11:03:57.1	11:03:59.4	0	2s	+2	12°	30°
19	Tmp	44	14.630	11:06:20.0	11:06:22.7	0	3s	+3	19°	30°
20	Tmp	49	0.508	11:24:08.2	11:26:58.6	0	2m50s	[+170]	55°	31°
21	Tmp	50	1.535	11:25:54.6	11:28:43.5	0	2m49s	[+169]	55°	31°
22	Tmp	53	2.544	11:27:28.6	11:30:31.4	0	3m03s	[+183]	56°	31°
23	Tmp	55	2.928	11:28:14.5	11:31:21.9	0	3m07s	[+187]	57°	37°
24	Tmp	59	4.719	11:31:40.6	11:34:14.0	0	2m33s	[+153]	53°	38°
25	Tmp	62	6.887	11:35:12.1	11:37:08.5	0	1m56s	[+116]	51°	40°
26	Tmp	63	7.356	11:35:54.5	11:37:38.7	0	1m44s	[+104]	50°	41°
27	Tmp	68	8.534	11:38:38.0	11:39:38.3	0	1m00s	+60	48°	41°
28	Tmp	69	8.834	11:39:06.0	11:39:55.1	0	49s	+49	46°	41°
29	Tmp	71	9.761	11:40:36.5	11:41:08.2	0	32s	+32	45°	40°
30	Tmp	74	10.594	11:42:13.3	11:42:29.2	0	16s	+16	34°	40°
31	Tmp	82	12.068	11:44:53.3	11:45:06.7	0	13s	+13	30°	39°
32	Tmp	84	13.099	11:46:26.6	11:46:42.5	0	16s	+16	39°	39°
33	Tmp	88	15.390	11:50:03.0	11:50:32.4	0	29s	+29	37°	39°
34	Tmp	93	16.326	11:52:07.7	11:52:21.1	0	13s	+13	32°	38°
35	Tmp	94	16.903	11:52:56.9	11:53:06.5	0	10s	+10	33°	37°
36	Tmp	99	0.457	11:56:45.4	11:55:44.1	0	1m01s	-61	41°	38°
37	Tmp	100	0.921	11:57:31.0	11:56:46.0	0	45s	-45	42°	38°
38	Tmp	100	1.866	11:58:52.0	11:58:43.9	0	8s	-8	29°	38°
39	Tmp	102	2.300	11:59:39.7	11:59:29.3	0	10s	-10	33°	37°
40	Tmp	105	3.646	12:01:47.7	12:01:47.3	0	0s	0	2°	37°
41	Tmp	107	5.097	12:04:11.6	12:03:57.9	0	14s	-14	34°	36°
42	Tmp	111	7.104	12:07:04.8	12:06:49.0	0	16s	-16	32°	36°
43	Tmp	120	0.302	12:55:14.3	12:55:42.4	0	28s	+28	45°	36°
44	Tmp	121	1.646	12:57:31.4	12:58:23.6	0	52s	+52	51°	36°
45	Tmp	122	2.683	12:59:24.6	13:00:40.4	0	1m16s	+76	54°	36°
46	Tmp	123	3.762	13:01:18.8	13:02:15.9	0	57s	+57	54°	36°
47	Tmp	124	4.427	13:02:20.2	13:03:13.1	0	53s	+53	54°	37°
48	Tmp	128	5.877	13:04:40.2	13:05:16.3	0	36s	+36	50°	38°
49	Tmp	129	6.339	13:05:21.3	13:05:55.7	0	34s	+34	51°	38°
50	Tmp	130	6.546	13:05:41.5	13:06:20.1	0	39s	+39	53°	39°
51	Tmp	134	7.221	13:06:53.8	13:07:32.7	0	39s	+39	49°	38°
52	Tmp	138	8.001	13:08:23.5	13:08:53.8	0	30s	+30	47°	39°

PC	Tp	Trc	DistPC	Ideal	Passagem	Pen	Erro	Pontos	NoPC	AtePC
53	Tmp	139	8.299	13:08:51.6	13:09:28.0	0	36s	+36	49°	39°
54	Tmp	144	9.446	13:11:21.5	13:12:19.6	0	58s	+58	51°	39°
55	Tmp	148	10.527	13:13:07.1	13:14:14.4	0	1m07s	+67	50°	39°
56	Tmp	148	10.758	13:13:26.9	13:14:34.0	0	1m07s	+67	50°	38°
57	Tmp	150	11.184	13:14:05.0	13:15:10.3	0	1m05s	+65	49°	38°
58	Tmp	154	12.017	13:15:24.2	13:16:16.9	0	53s	+53	49°	38°
59	Tmp	157	12.836	13:16:58.8	13:17:42.9	0	44s	+44	49°	38°
60	Tmp	159	13.649	13:18:38.4	13:19:34.6	0	56s	+56	50°	38°
61	Tmp	165	15.167	13:21:18.7	13:21:34.0	0	15s	+15	43°	38°
62	Tmp	169	0.249	13:24:21.4	13:23:47.6	0	34s	-34	45°	38°
63	Tmp	170	0.938	13:25:20.5	13:25:05.6	0	15s	-15	42°	38°
64	Tmp	170	2.390	13:27:16.6	13:27:13.7	0	3s	-3	29°	38°
65	Tmp	172	3.342	13:28:35.2	13:28:38.2	0	3s	+3	31°	38°
66	Tmp	175	0.162	13:35:18.6	13:35:16.2	0	2s	-2	21°	38°
67	Tmp	176	1.161	13:36:48.9	13:36:32.9	0	16s	-16	39°	38°
68	Tmp	179	2.935	13:40:28.5	13:40:30.3	0	2s	+2	13°	38°
69	Tmp	180	3.273	13:40:56.4	13:41:00.3	0	4s	+4	21°	38°
70	Tmp	182	4.304	13:42:19.5	13:42:21.2	0	2s	+2	8°	37°

Num	102	Pen	0	PCZ	1	Total PP	1552	Col. Final	37°
-----	-----	-----	---	-----	---	----------	------	------------	-----






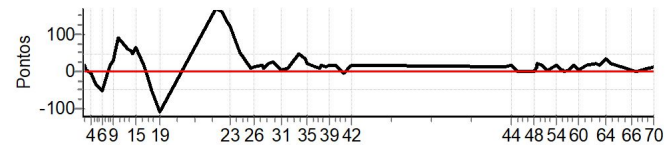
MOSSORO - RN - Mitsubishi MotorSports 2024

Performance Individual

PC	Tp	Trc	DistPC	Ideal	Passagem	Pen	Erro	Pontos	NoPC	AtePC
N u m	103	103 / Alexandre Barros / Luiz Carlos de Medeiros Silva								
		Cat / NL / Largada		LIGHT / 125 / 10:35:00						
		Natal-RN			PAJERO 4X4 HPE D 3.2L A/T					
PC	Tp	Trc	DistPC	Ideal	Passagem	Pen	Erro	Pontos	NoPC	AtePC
1	Tmp	4	1.335	10:47:01.0	10:47:15.8	0	15s	+15	39°	27°
2	Tmp	5	1.588	10:47:25.2	10:47:45.4	0	20s	+20	43°	40°
3	Tmp	6	2.017	10:48:01.2	10:48:07.1	0	6s	+6	35°	37°
4	Tmp	7	3.077	10:49:28.0	10:49:23.8	0	4s	-4	16°	37°
5	Tmp	12	4.082	10:51:15.5	10:50:41.6	0	34s	-34	44°	38°
6	Tmp	15	5.004	10:53:01.5	10:52:08.6	0	53s	-53	52°	44°
7	Tmp	18	6.012	10:54:47.1	10:54:40.2	0	7s	-7	32°	42°
8	Tmp	20	6.440	10:55:36.5	10:55:53.5	0	17s	+17	39°	42°
9	Tmp	22	6.984	10:56:42.9	10:57:12.7	0	30s	+30	45°	42°
10	Tmp	22	7.185	10:57:03.0	10:57:53.8	0	51s	+51	49°	43°
11	Tmp	24	7.806	10:58:19.1	10:59:49.4	0	1m30s	[+90]	51°	44°
12	Tmp	28	8.977	11:01:11.8	11:02:14.1	0	1m02s	[+62]	49°	43°
13	Tmp	31	9.494	11:02:06.7	11:03:04.1	0	57s	+57	49°	43°
14	Tmp	33	9.811	11:02:44.1	11:03:32.4	0	48s	+48	47°	43°
15	Tmp	36	10.343	11:03:44.1	11:04:51.3	0	1m07s	[+67]	49°	45°
16	Tmp	40	11.587	11:05:58.1	11:06:14.5	0	16s	+16	40°	45°
17	Tmp	41	12.458	11:07:20.6	11:07:13.5	0	7s	-7	29°	43°
18	Tmp	42	13.305	11:08:57.1	11:08:05.6	0	52s	-52	48°	45°
19	Tmp	44	14.630	11:11:20.0	11:09:32.8	0	1m47s	-107	52°	45°
20	Tmp	49	0.508	11:29:08.2	11:31:56.8	0	2m49s	[+169]	54°	46°
21	Tmp	50	1.535	11:30:54.6	11:33:34.8	0	2m40s	[+160]	54°	46°
22	Tmp	53	2.544	11:32:28.6	11:34:44.5	0	2m16s	[+136]	52°	46°
23	Tmp	55	2.928	11:33:14.5	11:35:15.7	0	2m01s	[+121]	52°	46°
24	Tmp	59	4.719	11:36:40.6	11:37:34.0	0	53s	+53	45°	46°
25	Tmp	62	6.887	11:40:12.1	11:40:22.4	0	10s	+10	29°	45°
26	Tmp	63	7.356	11:40:54.5	11:41:07.9	0	13s	+13	31°	45°
27	Tmp	68	8.534	11:43:38.0	11:43:53.8	0	16s	+16	40°	44°
28	Tmp	69	8.834	11:44:06.0	11:44:15.0	0	9s	+9	33°	43°
29	Tmp	71	9.761	11:45:36.5	11:45:57.5	0	21s	+21	39°	42°
30	Tmp	74	10.594	11:47:13.3	11:47:41.6	0	28s	+28	39°	42°
31	Tmp	82	12.068	11:49:53.3	11:49:59.9	0	7s	+7	26°	42°
32	Tmp	84	13.099	11:51:26.6	11:51:37.2	0	11s	+11	33°	42°
33	Tmp	88	15.390	11:55:03.0	11:55:52.9	0	50s	+50	47°	42°
34	Tmp	93	16.326	11:57:07.7	11:57:42.5	0	35s	+35	41°	40°
35	Tmp	94	16.903	11:57:56.9	11:58:18.8	0	22s	+22	39°	40°
36	Tmp	99	0.457	12:01:45.4	12:01:53.9	0	9s	+9	27°	39°
37	Tmp	100	0.921	12:02:31.0	12:02:50.1	0	19s	+19	34°	39°
38	Tmp	100	1.866	12:03:52.0	12:04:06.2	0	14s	+14	35°	39°
39	Tmp	102	2.300	12:04:39.7	12:04:57.5	0	18s	+18	38°	39°
40	Tmp	105	3.646	12:06:47.7	12:07:04.1	0	16s	+16	39°	39°
41	Tmp	107	5.097	12:09:11.6	12:09:08.2	0	3s	-3	23°	38°
42	Tmp	111	7.104	12:12:04.8	12:12:21.6	0	17s	+17	34°	38°
43	Tmp	120	0.302	13:00:14.3	13:00:27.6	0	13s	+13	39°	38°
44	Tmp	121	1.646	13:02:31.4	13:02:47.7	0	16s	+16	41°	38°
45	Tmp	122	2.683	13:04:24.6	13:04:26.5	0	2s	+2	16°	38°
46	Tmp	123	3.762	13:06:18.8	13:06:18.8	0	0s	0	2°	38°
47	Tmp	124	4.427	13:07:20.2	13:07:21.5	0	1s	+1	11°	38°
48	Tmp	128	5.877	13:09:40.2	13:09:41.0	0	1s	+1	8°	37°
49	Tmp	129	6.339	13:10:21.3	13:10:35.3	0	14s	+14	44°	37°
50	Tmp	130	6.546	13:10:41.5	13:11:04.8	0	23s	+23	44°	37°
51	Tmp	134	7.221	13:11:53.8	13:12:12.2	0	18s	+18	39°	37°
52	Tmp	138	8.001	13:13:23.5	13:13:26.5	0	3s	+3	25°	37°

PC	Tp	Trc	DistPC	Ideal	Passagem	Pen	Erro	Pontos	NoPC	AtePC
53	Tmp	139	8.299	13:13:51.6	13:13:54.4	0	3s	+3	24°	36°
54	Tmp	144	9.446	13:16:21.5	13:16:38.2	0	17s	+17	36°	36°
55	Tmp	148	10.527	13:18:07.1	13:18:12.3	0	5s	+5	31°	36°
56	Tmp	148	10.758	13:18:26.9	13:18:30.3	0	3s	+3	25°	36°
57	Tmp	150	11.184	13:19:05.0	13:19:07.1	0	2s	+2	18°	36°
58	Tmp	154	12.017	13:20:24.2	13:20:27.4	0	3s	+3	23°	35°
59	Tmp	157	12.836	13:21:58.8	13:22:16.2	0	17s	+17	43°	35°
60	Tmp	159	13.649	13:23:38.4	13:23:45.8	0	7s	+7	36°	35°
61	Tmp	165	15.167	13:26:18.7	13:26:36.4	0	18s	+18	45°	35°
62	Tmp	169	0.249	13:29:21.4	13:29:45.6	0	24s	+24	42°	35°
63	Tmp	170	0.938	13:30:20.5	13:30:38.2	0	18s	+18	44°	35°
64	Tmp	170	2.390	13:32:16.6	13:32:53.0	0	36s	+36	48°	35°
65	Tmp	172	3.342	13:33:35.2	13:33:57.9	0	23s	+23	46°	35°
66	Tmp	175	0.162	13:40:18.6	13:40:21.7	0	3s	+3	26°	35°
67	Tmp	176	1.161	13:41:48.9	13:41:48.1	0	1s	-1	13°	35°
68	Tmp	179	2.935	13:45:28.5	13:45:38.7	0	10s	+10	33°	35°
69	Tmp	180	3.273	13:45:56.4	13:46:05.1	0	9s	+9	37°	35°
70	Tmp	182	4.304	13:47:19.5	13:47:33.4	0	14s	+14	40°	35°

Num	103	Pen	0	PCZ	1	Total PP	1199	Col. Final	35°
-----	-----	-----	---	-----	---	----------	------	------------	-----






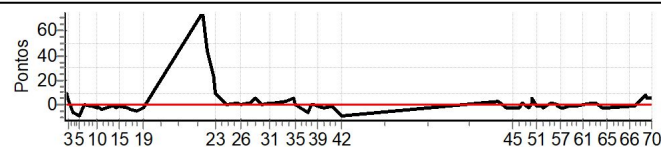
MOSSORO - RN - Mitsubishi MotorSports 2024

Performance Individual

PC	Tp	Trc	DistPC	Ideal	Passagem	Pen	Erro	Pontos	NoPC	AtePC
N u m	104	104 / Jose Alves de Lima Neto / Karoline Melo Carvalho								
		Cat / NL / Largada LIGHT / 104 / 10:14:00								
		Mossoró-RN PAJERO SPORT HPE 2.4 DI-D 4X4 A								
PC	Tp	Trc	DistPC	Ideal	Passagem	Pen	Erro	Pontos	NoPC	AtePC
1	Tmp	4	1.335	10:26:01.0	10:26:11.4	0	10s	[+10]	34 °	24 °
2	Tmp	5	1.588	10:26:25.2	10:26:35.4	0	10s	[+10]	36 °	34 °
3	Tmp	6	2.017	10:27:01.2	10:27:05.6	0	4s	+4	28 °	33 °
4	Tmp	7	3.077	10:28:28.0	10:28:22.4	0	6s	-6	26 °	33 °
5	Tmp	12	4.082	10:30:15.5	10:30:06.9	0	9s	-9	28 °	30 °
6	Tmp	15	5.004	10:32:01.5	10:32:01.7	0	0s	0	3 °	25 °
7	Tmp	18	6.012	10:33:47.1	10:33:46.2	0	1s	-1	9 °	24 °
8	Tmp	20	6.440	10:34:36.5	10:34:35.1	0	1s	-1	9 °	23 °
9	Tmp	22	6.984	10:35:42.9	10:35:39.6	0	3s	-3	24 °	24 °
10	Tmp	22	7.185	10:36:03.0	10:36:02.3	0	1s	-1	6 °	23 °
11	Tmp	24	7.806	10:37:19.1	10:37:14.9	0	4s	-4	21 °	20 °
12	Tmp	28	8.977	10:40:11.8	10:40:10.8	0	1s	-1	5 °	18 °
13	Tmp	31	9.494	10:41:06.7	10:41:05.6	0	1s	-1	9 °	17 °
14	Tmp	33	9.811	10:41:44.1	10:41:42.5	0	2s	-2	14 °	16 °
15	Tmp	36	10.343	10:42:44.1	10:42:43.2	0	1s	-1	7 °	16 °
16	Tmp	40	11.587	10:44:58.1	10:44:55.7	0	2s	-2	13 °	15 °
17	Tmp	41	12.458	10:46:20.6	10:46:16.5	0	4s	-4	22 °	16 °
18	Tmp	42	13.305	10:47:57.1	10:47:52.1	0	5s	-5	26 °	16 °
19	Tmp	44	14.630	10:50:20.0	10:50:17.2	0	3s	-3	23 °	16 °
20	Tmp	49	0.508	11:08:08.2	11:09:22.9	0	1m15s	[+75]	47 °	15 °
21	Tmp	50	1.535	11:09:54.6	11:10:39.0	0	44s	[+44]	40 °	17 °
22	Tmp	53	2.544	11:11:28.6	11:11:52.0	0	23s	[+23]	35 °	19 °
23	Tmp	55	2.928	11:12:14.5	11:12:24.2	0	10s	[+10]	29 °	21 °
24	Tmp	59	4.719	11:15:40.6	11:15:41.0	0	0s	0	1 °	20 °
25	Tmp	62	6.887	11:19:12.1	11:19:13.3	0	1s	+1	6 °	19 °
26	Tmp	63	7.356	11:19:54.5	11:19:54.9	0	0s	0	1 °	19 °
27	Tmp	68	8.534	11:22:38.0	11:22:39.1	0	1s	+1	7 °	18 °
28	Tmp	69	8.834	11:23:06.0	11:23:08.0	0	2s	+2	12 °	18 °
29	Tmp	71	9.761	11:24:36.5	11:24:41.6	0	5s	+5	20 °	18 °
30	Tmp	74	10.594	11:26:13.3	11:26:13.4	0	0s	0	3 °	17 °
31	Tmp	82	12.068	11:28:53.3	11:28:55.4	0	2s	+2	10 °	15 °
32	Tmp	84	13.099	11:30:26.6	11:30:27.7	0	1s	+1	6 °	15 °
33	Tmp	88	15.390	11:34:03.0	11:34:06.2	0	3s	+3	10 °	14 °
34	Tmp	93	16.326	11:36:07.7	11:36:13.0	0	5s	+5	21 °	14 °
35	Tmp	94	16.903	11:36:56.9	11:36:56.7	0	0s	0	2 °	13 °
36	Tmp	99	0.457	11:40:45.4	11:40:38.9	0	7s	-7	23 °	14 °
37	Tmp	100	0.921	11:41:31.0	11:41:30.9	0	0s	0	1 °	14 °
38	Tmp	100	1.866	11:42:52.0	11:42:52.3	0	0s	0	2 °	14 °
39	Tmp	102	2.300	11:43:39.7	11:43:38.9	0	1s	-1	10 °	14 °
40	Tmp	105	3.646	11:45:47.7	11:45:45.1	0	3s	-3	28 °	14 °
41	Tmp	107	5.097	11:48:11.6	11:48:10.5	0	1s	-1	6 °	12 °
42	Tmp	111	7.104	11:51:04.8	11:50:55.8	0	9s	-9	26 °	13 °
43	Tmp	120	0.302	12:39:14.3	12:39:17.0	0	3s	+3	19 °	14 °
44	Tmp	121	1.646	12:41:31.4	12:41:29.6	0	2s	-2	20 °	13 °
45	Tmp	122	2.683	12:43:24.6	12:43:22.7	0	2s	-2	18 °	13 °
46	Tmp	123	3.762	12:45:18.8	12:45:16.5	0	2s	-2	20 °	13 °
47	Tmp	124	4.427	12:46:20.2	12:46:22.0	0	2s	+2	21 °	13 °
48	Tmp	128	5.877	12:48:40.2	12:48:38.0	0	2s	-2	19 °	13 °
49	Tmp	129	6.339	12:49:21.3	12:49:22.4	0	1s	+1	3 °	11 °
50	Tmp	130	6.546	12:49:41.5	12:49:46.1	0	5s	+5	15 °	12 °
51	Tmp	134	7.221	12:50:53.8	12:50:52.5	0	1s	-1	9 °	11 °
52	Tmp	138	8.001	12:52:23.5	12:52:22.3	0	1s	-1	7 °	10 °

PC	Tp	Trc	DistPC	Ideal	Passagem	Pen	Erro	Pontos	NoPC	AtePC
53	Tmp	139	8.299	12:52:51.6	12:52:50.1	0	2s	-2	16 °	10 °
54	Tmp	144	9.446	12:55:21.5	12:55:22.3	0	1s	+1	2 °	10 °
55	Tmp	148	10.527	12:57:07.1	12:57:06.8	0	0s	0	2 °	10 °
56	Tmp	148	10.758	12:57:26.9	12:57:25.9	0	1s	-1	9 °	10 °
57	Tmp	150	11.184	12:58:05.0	12:58:03.2	0	2s	-2	22 °	10 °
58	Tmp	154	12.017	12:59:24.2	12:59:21.6	0	3s	-3	26 °	11 °
59	Tmp	157	12.836	13:00:58.8	13:00:58.3	0	1s	-1	9 °	11 °
60	Tmp	159	13.649	13:02:38.4	13:02:37.1	0	1s	-1	14 °	11 °
61	Tmp	165	15.167	13:05:18.7	13:05:19.0	0	0s	0	1 °	11 °
62	Tmp	169	0.249	13:08:21.4	13:08:22.8	0	1s	+1	14 °	11 °
63	Tmp	170	0.938	13:09:20.5	13:09:21.9	0	1s	+1	10 °	11 °
64	Tmp	170	2.390	13:11:16.6	13:11:14.6	0	2s	-2	22 °	11 °
65	Tmp	172	3.342	13:12:35.2	13:12:32.7	0	3s	-3	33 °	11 °
66	Tmp	175	0.162	13:19:18.6	13:19:17.2	0	1s	-1	9 °	11 °
67	Tmp	176	1.161	13:20:48.9	13:20:48.3	0	1s	-1	17 °	11 °
68	Tmp	179	2.935	13:24:28.5	13:24:36.5	0	8s	[+8]	29 °	11 °
69	Tmp	180	3.273	13:24:56.4	13:25:01.3	0	5s	+5	25 °	11 °
70	Tmp	182	4.304	13:26:19.5	13:26:25.3	0	6s	+6	31 °	11 °

Num	104	Pen	0	PCZ	9	Total PP	141	Col. Final	11°
-----	-----	-----	---	-----	---	----------	-----	------------	-----






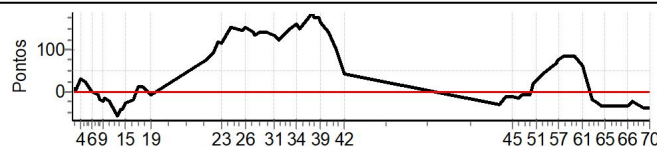
MOSSORO - RN - Mitsubishi MotorSports 2024

Performance Individual

PC	Tp	Trc	DistPC	Ideal	Passagem	Pen	Erro	Pontos	NoPC	AtePC
N u m	105	105 / Geovani Carlos de Andrade / Antonio Andrade de Freitas								
		Cat / NL / Largada		LIGHT / 105 / 10:15:00						
		Mossoró-RN				PAJERO DAKAR 3.2L D A/T				
PC	Tp	Trc	DistPC	Ideal	Passagem	Pen	Erro	Pontos	NoPC	AtePC
1	Tmp	4	1.335	10:27:01.0	10:27:01.4	0	0s	0	3°	3°
2	Tmp	5	1.588	10:27:25.2	10:27:32.2	0	7s	+7	33°	5°
3	Tmp	6	2.017	10:28:01.2	10:28:05.3	0	4s	+4	27°	21°
4	Tmp	7	3.077	10:29:28.0	10:29:58.0	0	30s	+30	46°	24°
5	Tmp	12	4.082	10:31:15.5	10:31:37.6	0	22s	+22	40°	33°
6	Tmp	15	5.004	10:33:01.5	10:33:02.7	0	1s	+1	13°	30°
7	Tmp	18	6.012	10:34:47.1	10:34:38.3	0	9s	-9	36°	31°
8	Tmp	20	6.440	10:35:36.5	10:35:16.8	0	20s	-20	41°	31°
9	Tmp	22	6.984	10:36:42.9	10:36:21.0	0	22s	-22	41°	33°
10	Tmp	22	7.185	10:37:03.0	10:36:46.4	0	17s	-17	35°	33°
11	Tmp	24	7.806	10:38:19.1	10:37:54.4	0	25s	-25	39°	33°
12	Tmp	28	8.977	10:41:11.8	10:40:13.9	0	58s	-58	48°	37°
13	Tmp	31	9.494	10:42:06.7	10:41:24.5	0	42s	-42	46°	40°
14	Tmp	33	9.811	10:42:44.1	10:42:02.2	0	42s	-42	46°	41°
15	Tmp	36	10.343	10:43:44.1	10:43:16.4	0	28s	-28	43°	41°
16	Tmp	40	11.587	10:45:58.1	10:45:37.6	0	21s	-21	43°	41°
17	Tmp	41	12.458	10:47:20.6	10:47:32.9	0	12s	+12	34°	41°
18	Tmp	42	13.305	10:48:57.1	10:49:10.0	0	13s	+13	35°	40°
19	Tmp	44	14.630	10:51:20.0	10:51:12.4	0	8s	-8	37°	40°
20	Tmp	49	0.508	11:09:08.2	11:10:24.8	0	1m17s	+77	48°	39°
21	Tmp	50	1.535	11:10:54.6	11:12:26.5	0	1m32s	+92	48°	39°
22	Tmp	53	2.544	11:12:28.6	11:14:28.7	0	2m00s	+120	49°	39°
23	Tmp	55	2.928	11:13:14.5	11:15:12.7	0	1m58s	+118	50°	40°
24	Tmp	59	4.719	11:16:40.6	11:19:16.7	0	2m36s	[+156]	54°	41°
25	Tmp	62	6.887	11:20:12.1	11:22:38.8	0	2m27s	+147	54°	42°
26	Tmp	63	7.356	11:20:54.5	11:23:30.8	0	2m36s	[+156]	53°	42°
27	Tmp	68	8.534	11:23:38.0	11:26:01.6	0	2m24s	+144	53°	43°
28	Tmp	69	8.834	11:24:06.0	11:26:22.2	0	2m16s	+136	52°	44°
29	Tmp	71	9.761	11:25:36.5	11:27:58.6	0	2m22s	+142	52°	44°
30	Tmp	74	10.594	11:27:13.3	11:29:37.7	0	2m24s	+144	52°	45°
31	Tmp	82	12.068	11:29:53.3	11:32:08.4	0	2m15s	+135	52°	45°
32	Tmp	84	13.099	11:31:26.6	11:33:32.8	0	2m06s	+126	52°	45°
33	Tmp	88	15.390	11:35:03.0	11:37:34.3	0	2m31s	+151	52°	46°
34	Tmp	93	16.326	11:37:07.7	11:39:48.9	0	2m41s	[+161]	51°	46°
35	Tmp	94	16.903	11:37:56.9	11:40:29.0	0	2m32s	+152	51°	45°
36	Tmp	99	0.457	11:41:45.4	11:44:55.6	0	3m10s	[+190]	52°	45°
37	Tmp	100	0.921	11:42:31.0	11:45:31.4	0	3m00s	[+180]	52°	46°
38	Tmp	100	1.866	11:43:52.0	11:46:52.0	0	3m00s	[+180]	52°	47°
39	Tmp	102	2.300	11:44:39.7	11:47:25.7	0	2m46s	[+166]	52°	48°
40	Tmp	105	3.646	11:46:47.7	11:49:12.7	0	2m25s	+145	52°	48°
41	Tmp	107	5.097	11:49:11.6	11:50:53.2	0	1m42s	+102	50°	48°
42	Tmp	111	7.104	11:52:04.8	11:52:46.0	0	41s	+41	43°	48°
43	Tmp	120	0.302	12:40:14.3	12:39:42.6	0	32s	-32	49°	48°
44	Tmp	121	1.646	12:42:31.4	12:42:18.4	0	13s	-13	38°	48°
45	Tmp	122	2.683	12:44:24.6	12:44:15.0	0	10s	-10	37°	48°
46	Tmp	123	3.762	12:46:18.8	12:46:02.6	0	16s	-16	43°	47°
47	Tmp	124	4.427	12:47:20.2	12:47:14.7	0	6s	-6	36°	47°
48	Tmp	128	5.877	12:49:40.2	12:49:32.6	0	8s	-8	42°	47°
49	Tmp	129	6.339	12:50:21.3	12:50:26.7	0	5s	+5	26°	47°
50	Tmp	130	6.546	12:50:41.5	12:51:00.7	0	19s	+19	42°	47°
51	Tmp	134	7.221	12:51:53.8	12:52:21.9	0	28s	+28	46°	48°
52	Tmp	138	8.001	12:53:23.5	12:54:00.7	0	37s	+37	50°	48°

PC	Tp	Trc	DistPC	Ideal	Passagem	Pen	Erro	Pontos	NoPC	AtePC
53	Tmp	139	8.299	12:53:51.6	12:54:34.4	0	43s	+43	51°	48°
54	Tmp	144	9.446	12:56:21.5	12:57:21.9	0	1m00s	+60	52°	48°
55	Tmp	148	10.527	12:58:07.1	12:59:17.2	0	1m10s	+70	51°	48°
56	Tmp	148	10.758	12:58:26.9	12:59:40.5	0	1m14s	+74	51°	48°
57	Tmp	150	11.184	12:59:05.0	13:00:21.3	0	1m16s	+76	51°	48°
58	Tmp	154	12.017	13:00:24.2	13:01:49.6	0	1m25s	+85	51°	48°
59	Tmp	157	12.836	13:01:58.8	13:03:24.9	0	1m26s	+86	52°	48°
60	Tmp	159	13.649	13:03:38.4	13:05:05.5	0	1m27s	+87	53°	48°
61	Tmp	165	15.167	13:06:18.7	13:07:22.1	0	1m03s	+63	53°	49°
62	Tmp	169	0.249	13:09:21.4	13:09:01.5	0	20s	-20	40°	49°
63	Tmp	170	0.938	13:10:20.5	13:09:56.3	0	24s	-24	47°	49°
64	Tmp	170	2.390	13:12:16.6	13:11:41.7	0	35s	-35	47°	49°
65	Tmp	172	3.342	13:13:35.2	13:13:02.3	0	33s	-33	47°	49°
66	Tmp	175	0.162	13:20:18.6	13:19:44.0	0	35s	-35	47°	49°
67	Tmp	176	1.161	13:21:48.9	13:21:24.4	0	25s	-25	45°	49°
68	Tmp	179	2.935	13:25:28.5	13:24:49.2	0	39s	-39	43°	48°
69	Tmp	180	3.273	13:25:56.4	13:25:16.8	0	40s	-40	43°	48°
70	Tmp	182	4.304	13:27:19.5	13:26:40.5	0	39s	-39	43°	48°

Num	105	Pen	0	PCZ	1	Total PP	3461	Col. Final	48°
-----	-----	-----	---	-----	---	----------	------	------------	-----






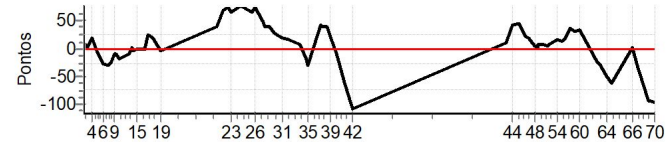
MOSSORO - RN - Mitsubishi MotorSports 2024

Performance Individual

PC	Tp	Trc	DistPC	Ideal	Passagem	Pen	Erro	Pontos	NoPC	AtePC
N u m	106	106 / Junior Andrade / João Gabriel								
		Cat / NL / Largada		LIGHT / 106 / 10:16:00						
		Mossoró-RN				PAJERO HPE 3.8 G 3P 4X4 AT S				
PC	Tp	Trc	DistPC	Ideal	Passagem	Pen	Erro	Pontos	NoPC	AtePC
1	Tmp	4	1.335	10:28:01.0	10:28:02.1	0	1s	+1	8°	8°
2	Tmp	5	1.588	10:28:25.2	10:28:32.4	0	7s	+7	32°	15°
3	Tmp	6	2.017	10:29:01.2	10:29:04.0	0	3s	+3	23°	22°
4	Tmp	7	3.077	10:30:28.0	10:30:46.8	0	19s	+19	41°	23°
5	Tmp	12	4.082	10:32:15.5	10:32:11.7	0	4s	-4	18°	24°
6	Tmp	15	5.004	10:34:01.5	10:33:36.0	0	26s	-26	43°	32°
7	Tmp	18	6.012	10:35:47.1	10:35:17.8	0	29s	-29	44°	34°
8	Tmp	20	6.440	10:36:36.5	10:36:13.8	0	23s	-23	43°	35°
9	Tmp	22	6.984	10:37:42.9	10:37:32.6	0	10s	-10	34°	34°
10	Tmp	22	7.185	10:38:03.0	10:37:53.9	0	9s	-9	31°	35°
11	Tmp	24	7.806	10:39:19.1	10:38:59.8	0	19s	-19	35°	37°
12	Tmp	28	8.977	10:42:11.8	10:42:00.9	0	11s	-11	31°	35°
13	Tmp	31	9.494	10:43:06.7	10:43:08.1	0	1s	+1	8°	35°
14	Tmp	33	9.811	10:43:44.1	10:43:41.5	0	3s	-3	19°	35°
15	Tmp	36	10.343	10:44:44.1	10:44:42.5	0	2s	-2	14°	35°
16	Tmp	40	11.587	10:46:58.1	10:46:55.7	0	2s	-2	12°	33°
17	Tmp	41	12.458	10:48:20.6	10:48:46.9	0	26s	+26	42°	33°
18	Tmp	42	13.305	10:49:57.1	10:50:15.1	0	18s	+18	39°	33°
19	Tmp	44	14.630	10:52:20.0	10:52:17.1	0	3s	-3	22°	32°
20	Tmp	49	0.508	11:10:08.2	11:10:48.1	0	40s	+40	41°	32°
21	Tmp	50	1.535	11:11:54.6	11:13:02.1	0	1m08s	[+68]	45°	33°
22	Tmp	53	2.544	11:13:28.6	11:14:41.9	0	1m13s	[+73]	46°	35°
23	Tmp	55	2.928	11:14:14.5	11:15:20.9	0	1m06s	[+66]	44°	34°
24	Tmp	59	4.719	11:17:40.6	11:18:57.8	0	1m17s	[+77]	48°	35°
25	Tmp	62	6.887	11:21:12.1	11:22:18.4	0	1m06s	[+66]	47°	36°
26	Tmp	63	7.356	11:21:54.5	11:23:09.4	0	1m15s	[+75]	47°	37°
27	Tmp	68	8.534	11:24:38.0	11:25:25.4	0	47s	[+47]	45°	37°
28	Tmp	69	8.834	11:25:06.0	11:25:45.1	0	39s	+39	45°	37°
29	Tmp	71	9.761	11:26:36.5	11:27:15.7	0	39s	+39	46°	38°
30	Tmp	74	10.594	11:28:13.3	11:28:40.2	0	27s	+27	38°	38°
31	Tmp	82	12.068	11:30:53.3	11:31:13.3	0	20s	+20	38°	37°
32	Tmp	84	13.099	11:32:26.6	11:32:41.7	0	15s	+15	38°	37°
33	Tmp	88	15.390	11:36:03.0	11:36:10.1	0	7s	+7	17°	37°
34	Tmp	93	16.326	11:38:07.7	11:37:50.1	0	18s	-18	35°	36°
35	Tmp	94	16.903	11:38:56.9	11:38:26.3	0	31s	-31	41°	36°
36	Tmp	99	0.457	11:42:45.4	11:43:26.0	0	41s	+41	38°	36°
37	Tmp	100	0.921	11:43:31.0	11:44:09.0	0	38s	+38	39°	36°
38	Tmp	100	1.866	11:44:52.0	11:45:32.3	0	40s	+40	42°	36°
39	Tmp	102	2.300	11:45:39.7	11:46:03.0	0	23s	+23	39°	36°
40	Tmp	105	3.646	11:47:47.7	11:47:37.5	0	10s	-10	37°	36°
41	Tmp	107	5.097	11:50:11.6	11:49:10.1	0	1m02s	-62	43°	37°
42	Tmp	111	7.104	11:53:04.8	11:51:16.6	0	1m48s	-108	49°	37°
43	Tmp	120	0.302	12:41:14.3	12:41:25.3	0	11s	+11	36°	37°
44	Tmp	121	1.646	12:43:31.4	12:44:14.4	0	43s	+43	50°	37°
45	Tmp	122	2.683	12:45:24.6	12:46:08.9	0	44s	+44	51°	37°
46	Tmp	123	3.762	12:47:18.8	12:47:40.0	0	21s	+21	46°	37°
47	Tmp	124	4.427	12:48:20.2	12:48:39.4	0	19s	+19	47°	36°
48	Tmp	128	5.877	12:50:40.2	12:50:44.3	0	4s	+4	32°	36°
49	Tmp	129	6.339	12:51:21.3	12:51:23.9	0	3s	+3	18°	36°
50	Tmp	130	6.546	12:51:41.5	12:51:48.9	0	7s	+7	25°	36°
51	Tmp	134	7.221	12:52:53.8	12:53:02.5	0	9s	+9	34°	36°
52	Tmp	138	8.001	12:54:23.5	12:54:27.9	0	4s	+4	28°	35°

PC	Tp	Trc	DistPC	Ideal	Passagem	Pen	Erro	Pontos	NoPC	AtePC
53	Tmp	139	8.299	12:54:51.6	12:55:01.0	0	9s	+9	34°	35°
54	Tmp	144	9.446	12:57:21.5	12:57:38.7	0	17s	+17	37°	35°
55	Tmp	148	10.527	12:59:07.1	12:59:20.0	0	13s	+13	36°	35°
56	Tmp	148	10.758	12:59:26.9	12:59:42.1	0	15s	+15	37°	35°
57	Tmp	150	11.184	13:00:05.0	13:00:24.1	0	19s	+19	40°	35°
58	Tmp	154	12.017	13:01:24.2	13:01:59.9	0	36s	+36	48°	36°
59	Tmp	157	12.836	13:02:58.8	13:03:29.6	0	31s	+31	46°	36°
60	Tmp	159	13.649	13:04:38.4	13:05:11.2	0	33s	+33	45°	36°
61	Tmp	165	15.167	13:07:18.7	13:07:25.2	0	7s	+7	37°	36°
62	Tmp	169	0.249	13:10:21.4	13:09:57.8	0	24s	-24	43°	36°
63	Tmp	170	0.938	13:11:20.5	13:10:51.0	0	30s	-30	48°	36°
64	Tmp	170	2.390	13:13:16.6	13:12:27.1	0	50s	-50	50°	36°
65	Tmp	172	3.342	13:14:35.2	13:13:33.3	0	1m02s	-62	52°	37°
66	Tmp	175	0.162	13:21:18.6	13:21:19.7	0	1s	+1	8°	37°
67	Tmp	176	1.161	13:22:48.9	13:22:19.4	0	30s	-30	46°	37°
68	Tmp	179	2.935	13:26:28.5	13:24:54.9	0	1m34s	-94	51°	37°
69	Tmp	180	3.273	13:26:56.4	13:25:23.3	0	1m33s	-93	51°	37°
70	Tmp	182	4.304	13:28:19.5	13:26:42.7	0	1m37s	-97	51°	38°

Num	106	Pen	0	PCZ	0	Total PP	1600	Col. Final	38°
-----	-----	-----	---	-----	---	----------	------	------------	-----






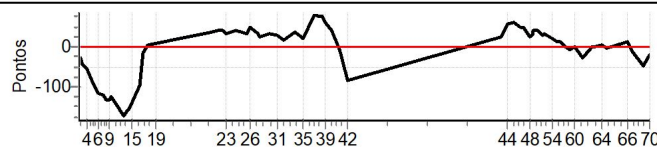
MOSSORO - RN - Mitsubishi MotorSports 2024

Performance Individual

PC	Tp	Trc	DistPC	Ideal	Passagem	Pen	Erro	Pontos	NoPC	AtePC
N u m	107	107 / Jorge Carlos de Andrade / Junior								
		Cat / NL / Largada		LIGHT / 107 / 10:17:00						
		Mossoró-RN				L200 TRITON SPORT HPE-S				
PC	Tp	Trc	DistPC	Ideal	Passagem	Pen	Erro	Pontos	NoPC	AtePC
1	Tmp	4	1.335	10:29:01.0	10:28:29.7	0	31s	-31	50°	60°
2	Tmp	5	1.588	10:29:25.2	10:28:54.2	0	31s	-31	50°	53°
3	Tmp	6	2.017	10:30:01.2	10:29:15.9	0	45s	-45	54°	54°
4	Tmp	7	3.077	10:31:28.0	10:30:31.9	0	56s	-56	55°	54°
5	Tmp	12	4.082	10:33:15.5	10:31:48.5	0	1m27s	-87	58°	55°
6	Tmp	15	5.004	10:35:01.5	10:33:04.1	0	1m57s	-117	59°	56°
7	Tmp	18	6.012	10:36:47.1	10:34:46.6	0	2m01s	-121	60°	57°
8	Tmp	20	6.440	10:37:36.5	10:35:24.0	0	2m13s	-133	60°	58°
9	Tmp	22	6.984	10:38:42.9	10:36:29.5	0	2m13s	-133	60°	58°
10	Tmp	22	7.185	10:39:03.0	10:36:57.4	0	2m06s	-126	60°	58°
11	Tmp	24	7.806	10:40:19.1	10:38:03.3	0	2m16s	-136	60°	58°
12	Tmp	28	8.977	10:43:11.8	10:40:18.1	0	2m54s	-174	59°	58°
13	Tmp	31	9.494	10:44:06.7	10:41:27.0	0	2m40s	-160	57°	60°
14	Tmp	33	9.811	10:44:44.1	10:42:07.5	0	2m37s	-157	57°	60°
15	Tmp	36	10.343	10:45:44.1	10:43:22.4	0	2m22s	-142	56°	58°
16	Tmp	40	11.587	10:47:58.1	10:46:21.4	0	1m37s	-97	52°	58°
17	Tmp	41	12.458	10:49:20.6	10:49:04.1	0	17s	-17	36°	56°
18	Tmp	42	13.305	10:50:57.1	10:51:00.3	0	3s	+3	19°	54°
19	Tmp	44	14.630	10:53:20.0	10:53:27.4	0	7s	+7	35°	54°
20	Tmp	49	0.508	11:11:08.2	11:11:41.5	0	33s	+33	38°	54°
21	Tmp	50	1.535	11:12:54.6	11:13:33.9	0	39s	+39	38°	54°
22	Tmp	53	2.544	11:14:28.6	11:15:07.6	0	39s	+39	40°	53°
23	Tmp	55	2.928	11:15:14.5	11:15:43.7	0	29s	+29	38°	52°
24	Tmp	59	4.719	11:18:40.6	11:19:19.2	0	39s	+39	42°	52°
25	Tmp	62	6.887	11:22:12.1	11:22:44.1	0	32s	+32	41°	52°
26	Tmp	63	7.356	11:22:54.5	11:23:39.2	0	45s	+45	45°	52°
27	Tmp	68	8.534	11:25:38.0	11:26:10.3	0	32s	+32	43°	52°
28	Tmp	69	8.834	11:26:06.0	11:26:29.1	0	23s	+23	43°	52°
29	Tmp	71	9.761	11:27:36.5	11:28:02.9	0	26s	+26	41°	51°
30	Tmp	74	10.594	11:29:13.3	11:29:42.3	0	29s	+29	40°	51°
31	Tmp	82	12.068	11:31:53.3	11:32:20.4	0	27s	+27	42°	52°
32	Tmp	84	13.099	11:33:26.6	11:33:41.8	0	15s	+15	37°	52°
33	Tmp	88	15.390	11:37:03.0	11:37:36.9	0	34s	+34	42°	49°
34	Tmp	93	16.326	11:39:07.7	11:39:29.6	0	22s	+22	38°	48°
35	Tmp	94	16.903	11:39:56.9	11:40:15.0	0	18s	+18	38°	47°
36	Tmp	99	0.457	11:43:45.4	11:45:08.4	0	1m23s	[+83]	48°	46°
37	Tmp	100	0.921	11:44:31.0	11:45:45.7	0	1m15s	[+75]	48°	45°
38	Tmp	100	1.866	11:45:52.0	11:47:05.4	0	1m13s	[+73]	47°	45°
39	Tmp	102	2.300	11:46:39.7	11:47:38.8	0	59s	[+59]	45°	45°
40	Tmp	105	3.646	11:48:47.7	11:49:27.1	0	39s	+39	42°	45°
41	Tmp	107	5.097	11:51:11.6	11:51:00.2	0	11s	-11	33°	45°
42	Tmp	111	7.104	11:54:04.8	11:52:41.0	0	1m24s	-84	47°	45°
43	Tmp	120	0.302	12:42:14.3	12:42:36.7	0	22s	+22	43°	45°
44	Tmp	121	1.646	12:44:31.4	12:45:25.0	0	54s	[+54]	52°	45°
45	Tmp	122	2.683	12:46:24.6	12:47:23.0	0	58s	[+58]	52°	44°
46	Tmp	123	3.762	12:48:18.8	12:49:06.8	0	48s	[+48]	52°	45°
47	Tmp	124	4.427	12:49:20.2	12:50:06.8	0	47s	+47	53°	45°
48	Tmp	128	5.877	12:51:40.2	12:52:04.0	0	24s	+24	48°	45°
49	Tmp	129	6.339	12:52:21.3	12:52:49.9	0	29s	+29	49°	45°
50	Tmp	130	6.546	12:52:41.5	12:53:19.2	0	38s	+38	52°	45°
51	Tmp	134	7.221	12:53:53.8	12:54:32.9	0	39s	+39	50°	47°
52	Tmp	138	8.001	12:55:23.5	12:55:51.1	0	28s	+28	46°	47°

PC	Tp	Trc	DistPC	Ideal	Passagem	Pen	Erro	Pontos	NoPC	AtePC
53	Tmp	139	8.299	12:55:51.6	12:56:21.6	0	30s	+30	47°	47°
54	Tmp	144	9.446	12:58:21.5	12:58:40.8	0	19s	+19	41°	46°
55	Tmp	148	10.527	13:00:07.1	13:00:19.1	0	12s	+12	35°	46°
56	Tmp	148	10.758	13:00:26.9	13:00:37.9	0	11s	+11	35°	46°
57	Tmp	150	11.184	13:01:05.0	13:01:13.6	0	9s	+9	33°	45°
58	Tmp	154	12.017	13:02:24.2	13:02:24.0	0	0s	0	2°	45°
59	Tmp	157	12.836	13:03:58.8	13:03:49.9	0	9s	-9	38°	45°
60	Tmp	159	13.649	13:05:38.4	13:05:35.5	0	3s	-3	24°	45°
61	Tmp	165	15.167	13:08:18.7	13:07:48.2	0	31s	-31	47°	44°
62	Tmp	169	0.249	13:11:21.4	13:11:20.4	0	1s	-1	13°	43°
63	Tmp	170	0.938	13:12:20.5	13:12:18.8	0	2s	-2	23°	43°
64	Tmp	170	2.390	13:14:16.6	13:14:17.5	0	1s	+1	15°	43°
65	Tmp	172	3.342	13:15:35.2	13:15:30.9	0	4s	-4	38°	43°
66	Tmp	175	0.162	13:22:18.6	13:22:30.5	0	12s	+12	43°	43°
67	Tmp	176	1.161	13:23:48.9	13:23:36.3	0	13s	-13	38°	43°
68	Tmp	179	2.935	13:27:28.5	13:26:37.8	0	51s	-51	45°	43°
69	Tmp	180	3.273	13:27:56.4	13:27:14.5	0	42s	-42	44°	43°
70	Tmp	182	4.304	13:29:19.5	13:28:57.5	0	22s	-22	41°	43°

Num 107 **Pen** 0 **PCZ** 1 **Total PP** 2888 **Col. Final** 43°






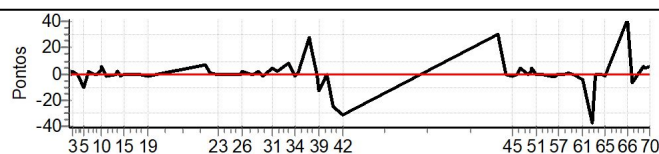
MOSSORO - RN - Mitsubishi MotorSports 2024

Performance Individual

PC	Tp	Trc	DistPC	Ideal	Passagem	Pen	Erro	Pontos	NoPC	AtePC
N u m	108	108 / Anderson Diego Santos Mesquita / Eutropio Luiz Martins da Silva								
		Cat / NL / Largada		LIGHT / 127 / 10:37:00						
		Natal-RN				L200 TRITON SPORT HPE-S				
PC	Tp	Trc	DistPC	Ideal	Passagem	Pen	Erro	Pontos	NoPC	AtePC
1	Tmp	4	1.335	10:49:01.0	10:49:04.4	0	3s	+3	23°	16°
2	Tmp	5	1.588	10:49:25.2	10:49:24.7	0	1s	-1	4°	13°
3	Tmp	6	2.017	10:50:01.2	10:50:03.6	0	2s	+2	18°	16°
4	Tmp	7	3.077	10:51:28.0	10:51:28.4	0	0s	0	1°	6°
5	Tmp	12	4.082	10:53:15.5	10:53:05.5	0	10s	-10	29°	21°
6	Tmp	15	5.004	10:55:01.5	10:55:03.7	0	2s	+2	19°	18°
7	Tmp	18	6.012	10:56:47.1	10:56:45.8	0	1s	-1	6°	17°
8	Tmp	20	6.440	10:57:36.5	10:57:36.4	0	0s	0	1°	14°
9	Tmp	22	6.984	10:58:42.9	10:58:46.0	0	3s	+3	23°	15°
10	Tmp	22	7.185	10:59:03.0	10:59:09.3	0	6s	[+6]	29°	14°
11	Tmp	24	7.806	11:00:19.1	11:00:17.5	0	2s	-2	14°	14°
12	Tmp	28	8.977	11:03:11.8	11:03:11.0	0	1s	-1	3°	13°
13	Tmp	31	9.494	11:04:06.7	11:04:08.6	0	2s	+2	14°	13°
14	Tmp	33	9.811	11:04:44.1	11:04:42.6	0	2s	-2	13°	13°
15	Tmp	36	10.343	11:05:44.1	11:05:43.5	0	1s	-1	6°	12°
16	Tmp	40	11.587	11:07:58.1	11:07:57.5	0	1s	-1	5°	11°
17	Tmp	41	12.458	11:09:20.6	11:09:20.7	0	0s	0	1°	9°
18	Tmp	42	13.305	11:10:57.1	11:10:55.7	0	1s	-1	4°	9°
19	Tmp	44	14.630	11:13:20.0	11:13:18.4	0	2s	-2	13°	9°
20	Tmp	49	0.508	11:31:08.2	11:31:15.4	0	7s	[+7]	23°	10°
21	Tmp	50	1.535	11:32:54.6	11:32:56.0	0	1s	+1	3°	9°
22	Tmp	53	2.544	11:34:28.6	11:34:28.6	0	0s	0	1°	9°
23	Tmp	55	2.928	11:35:14.5	11:35:14.7	0	0s	0	1°	9°
24	Tmp	59	4.719	11:38:40.6	11:38:39.4	0	1s	-1	5°	8°
25	Tmp	62	6.887	11:42:12.1	11:42:12.5	0	0s	0	1°	6°
26	Tmp	63	7.356	11:42:54.5	11:42:56.9	0	2s	+2	10°	6°
27	Tmp	68	8.534	11:45:38.0	11:45:38.0	0	0s	0	1°	6°
28	Tmp	69	8.834	11:46:06.0	11:46:06.4	0	0s	0	1°	5°
29	Tmp	71	9.761	11:47:36.5	11:47:38.6	0	2s	+2	10°	5°
30	Tmp	74	10.594	11:49:13.3	11:49:11.2	0	2s	-2	10°	5°
31	Tmp	82	12.068	11:51:53.3	11:51:58.5	0	5s	+5	21°	5°
32	Tmp	84	13.099	11:53:26.6	11:53:28.5	0	2s	+2	16°	5°
33	Tmp	88	15.390	11:57:03.0	11:57:11.3	0	8s	[+8]	20°	5°
34	Tmp	93	16.326	11:59:07.7	11:59:06.2	0	2s	-2	7°	5°
35	Tmp	94	16.903	11:59:56.9	11:59:58.3	0	1s	+1	10°	5°
36	Tmp	99	0.457	12:03:45.4	12:04:13.8	0	28s	[+28]	36°	5°
37	Tmp	100	0.921	12:04:31.0	12:04:47.0	0	16s	[+16]	30°	6°
38	Tmp	100	1.866	12:05:52.0	12:05:50.0	0	2s	-2	17°	6°
39	Tmp	102	2.300	12:06:39.7	12:06:27.1	0	13s	-13	35°	9°
40	Tmp	105	3.646	12:08:47.7	12:08:48.1	0	0s	0	1°	9°
41	Tmp	107	5.097	12:11:11.6	12:10:46.2	0	25s	-25	40°	13°
42	Tmp	111	7.104	12:14:04.8	12:13:33.8	0	31s	-31	41°	16°
43	Tmp	120	0.302	13:02:14.3	13:02:44.7	0	30s	[+30]	47°	16°
44	Tmp	121	1.646	13:04:31.4	13:04:31.4	0	0s	0	1°	15°
45	Tmp	122	2.683	13:06:24.6	13:06:22.5	0	2s	-2	15°	15°
46	Tmp	123	3.762	13:08:18.8	13:08:18.7	0	0s	0	1°	15°
47	Tmp	124	4.427	13:09:20.2	13:09:24.3	0	4s	+4	32°	15°
48	Tmp	128	5.877	13:11:40.2	13:11:39.6	0	1s	-1	7°	15°
49	Tmp	129	6.339	13:12:21.3	13:12:23.5	0	2s	+2	11°	15°
50	Tmp	130	6.546	13:12:41.5	13:12:46.9	0	5s	+5	14°	16°
51	Tmp	134	7.221	13:13:53.8	13:13:53.6	0	0s	0	1°	15°
52	Tmp	138	8.001	13:15:23.5	13:15:23.2	0	0s	0	1°	15°

PC	Tp	Trc	DistPC	Ideal	Passagem	Pen	Erro	Pontos	NoPC	AtePC
53	Tmp	139	8.299	13:15:51.6	13:15:51.7	0	0s	0	1°	15°
54	Tmp	144	9.446	13:18:21.5	13:18:19.8	0	2s	-2	15°	15°
55	Tmp	148	10.527	13:20:07.1	13:20:05.6	0	2s	-2	14°	15°
56	Tmp	148	10.758	13:20:26.9	13:20:27.0	0	0s	0	1°	15°
57	Tmp	150	11.184	13:21:05.0	13:21:03.9	0	1s	-1	7°	15°
58	Tmp	154	12.017	13:22:24.2	13:22:23.4	0	1s	-1	4°	14°
59	Tmp	157	12.836	13:23:58.8	13:23:59.8	0	1s	+1	7°	14°
60	Tmp	159	13.649	13:25:38.4	13:25:38.5	0	0s	0	1°	14°
61	Tmp	165	15.167	13:28:18.7	13:28:14.3	0	4s	-4	28°	15°
62	Tmp	169	0.249	13:31:21.4	13:30:44.8	0	37s	-37	47°	18°
63	Tmp	170	0.938	13:32:20.5	13:32:20.6	0	0s	0	1°	18°
64	Tmp	170	2.390	13:34:16.6	13:34:15.6	0	1s	-1	10°	18°
65	Tmp	172	3.342	13:35:35.2	13:35:33.7	0	2s	-2	23°	19°
66	Tmp	175	0.162	13:42:18.6	13:42:59.7	0	41s	[+41]	48°	18°
67	Tmp	176	1.161	13:43:48.9	13:43:42.8	0	6s	-6	34°	19°
68	Tmp	179	2.935	13:47:28.5	13:47:34.8	0	6s	+6	24°	19°
69	Tmp	180	3.273	13:47:56.4	13:48:01.6	0	5s	+5	23°	19°
70	Tmp	182	4.304	13:49:19.5	13:49:25.9	0	6s	+6	29°	19°

Num	108	Pen	0	PCZ	17	Total PP	211	Col. Final	19°
-----	-----	-----	---	-----	----	----------	-----	------------	-----






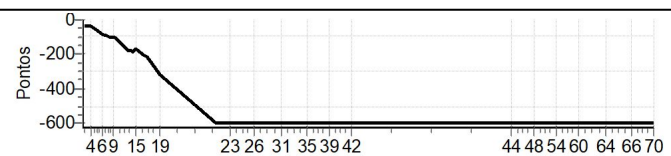
MOSSORO - RN - Mitsubishi MotorSports 2024

Performance Individual

Table with columns: PC, Tp, Trc, DistPC, Ideal, Passagem, Pen, Erro, Pontos, NoPC, AtePC. Row 1: 110 / Gregório Jales Rosado / Antonio Domingos de Catsro. Row 2: Cat / NL / Largada LIGHT / 129 / 10:39:00. Row 3: Mossoró-RN PAJERO SPORT HPE-S. Rows 4-52: Driver performance data including time, error, and points.

Table with columns: PC, Tp, Trc, DistPC, Ideal, Passagem, Pen, Erro, Pontos, NoPC, AtePC. Rows 53-70: Driver performance data for other participants.

Summary row: Num 110, Pen 0, PCZ 0, Total PP 33103, Col. Final 62º






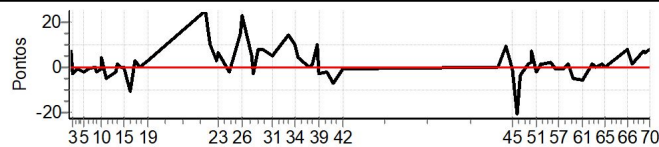
MOSSORO - RN - Mitsubishi MotorSports 2024

Performance Individual

Table with columns: PC, Tp, Trc, DistPC, Ideal, Passagem, Pen, Erro, Pontos, NoPC, AtePC. Row 1: N u m 111, 111 / Jefferson Barreto Firmino / Hivison Coringa de Moura, Cat / NL / Largada LIGHT / 111 / 10:21:00, Açu-RN, L200 TRITON SPORT 4X4. Rows 1-52 show individual performance data for each participant.

Table with columns: PC, Tp, Trc, DistPC, Ideal, Passagem, Pen, Erro, Pontos, NoPC, AtePC. Rows 53-70 show individual performance data for participants 53 to 70.

Summary row: Num 111, Pen 0, PCZ 9, Total PP 211, Col. Final 18°






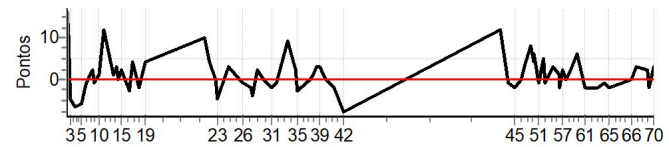
MOSSORO - RN - Mitsubishi MotorSports 2024

Performance Individual

Table with columns: PC, Tp, Trc, DistPC, Ideal, Passagem, Pen, Erro, Pontos, NoPC, AtePC. Includes driver information: 115 / José Henrique / Gilberto Macedo, Cat / NL / Largada LIGHT / 115 / 10:25:00, Parnamirim-RN, PAJERO DAKAR 3.2L D A/T. Rows 1-52.

Table with columns: PC, Tp, Trc, DistPC, Ideal, Passagem, Pen, Erro, Pontos, NoPC, AtePC. Rows 53-70.

Summary row: Num 115, Pen 0, PCZ 9, Total PP 147, Col. Final 12º






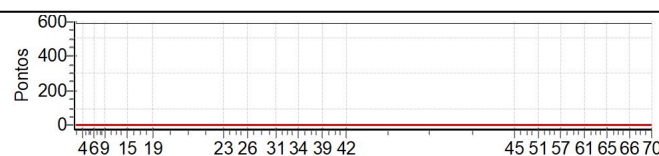
MOSSORO - RN - Mitsubishi MotorSports 2024

Performance Individual

PC	Tp	Trc	DistPC	Ideal	Passagem	Pen	Erro	Pontos	NoPC	AtePC
N u m	117	117 / Marcone Flavio Dantas / Flavio								
		Cat / NL / Largada		LIGHT / 117 / 10:27:00						
		Natal-RN				L200 TRITON HPE 3.2 DIESEL AT				
PC	Tp	Trc	DistPC	Ideal	Passagem	Pen	Erro	Pontos	NoPC	AtePC
1	Tmp	4	1.335	10:39:01.0	--:--:--	0		+600	64°	64°
2	Tmp	5	1.588	10:39:25.2	--:--:--	0		+600	64°	64°
3	Tmp	6	2.017	10:40:01.2	--:--:--	0		+600	64°	64°
4	Tmp	7	3.077	10:41:28.0	--:--:--	0		+600	64°	64°
5	Tmp	12	4.082	10:43:15.5	--:--:--	0		+600	64°	64°
6	Tmp	15	5.004	10:45:01.5	--:--:--	0		+600	64°	64°
7	Tmp	18	6.012	10:46:47.1	--:--:--	0		+600	64°	64°
8	Tmp	20	6.440	10:47:36.5	--:--:--	0		+600	64°	64°
9	Tmp	22	6.984	10:48:42.9	--:--:--	0		+600	64°	64°
10	Tmp	22	7.185	10:49:03.0	--:--:--	0		+600	64°	64°
11	Tmp	24	7.806	10:50:19.1	--:--:--	0		+600	64°	64°
12	Tmp	28	8.977	10:53:11.8	--:--:--	0		+600	63°	64°
13	Tmp	31	9.494	10:54:06.7	--:--:--	0		+600	63°	64°
14	Tmp	33	9.811	10:54:44.1	--:--:--	0		+600	63°	64°
15	Tmp	36	10.343	10:55:44.1	--:--:--	0		+600	63°	64°
16	Tmp	40	11.587	10:57:58.1	--:--:--	0		+600	63°	64°
17	Tmp	41	12.458	10:59:20.6	--:--:--	0		+600	63°	64°
18	Tmp	42	13.305	11:00:57.1	--:--:--	0		+600	63°	64°
19	Tmp	44	14.630	11:03:20.0	--:--:--	0		+600	63°	64°
20	Tmp	49	0.508	11:21:08.2	--:--:--	0		+600	64°	64°
21	Tmp	50	1.535	11:22:54.6	--:--:--	0		+600	64°	64°
22	Tmp	53	2.544	11:24:28.6	--:--:--	0		+600	64°	64°
23	Tmp	55	2.928	11:25:14.5	--:--:--	0		+600	64°	64°
24	Tmp	59	4.719	11:28:40.6	--:--:--	0		+600	64°	64°
25	Tmp	62	6.887	11:32:12.1	--:--:--	0		+600	63°	64°
26	Tmp	63	7.356	11:32:54.5	--:--:--	0		+600	63°	64°
27	Tmp	68	8.534	11:35:38.0	--:--:--	0		+600	63°	64°
28	Tmp	69	8.834	11:36:06.0	--:--:--	0		+600	63°	64°
29	Tmp	71	9.761	11:37:36.5	--:--:--	0		+600	63°	64°
30	Tmp	74	10.594	11:39:13.3	--:--:--	0		+600	63°	64°
31	Tmp	82	12.068	11:41:53.3	--:--:--	0		+600	63°	64°
32	Tmp	84	13.099	11:43:26.6	--:--:--	0		+600	63°	64°
33	Tmp	88	15.390	11:47:03.0	--:--:--	0		+600	63°	64°
34	Tmp	93	16.326	11:49:07.7	--:--:--	0		+600	61°	64°
35	Tmp	94	16.903	11:49:56.9	--:--:--	0		+600	61°	64°
36	Tmp	99	0.457	11:53:45.4	--:--:--	0		+600	61°	64°
37	Tmp	100	0.921	11:54:31.0	--:--:--	0		+600	61°	64°
38	Tmp	100	1.866	11:55:52.0	--:--:--	0		+600	61°	64°
39	Tmp	102	2.300	11:56:39.7	--:--:--	0		+600	61°	64°
40	Tmp	105	3.646	11:58:47.7	--:--:--	0		+600	61°	64°
41	Tmp	107	5.097	12:01:11.6	--:--:--	0		+600	61°	64°
42	Tmp	111	7.104	12:04:04.8	--:--:--	0		+600	61°	64°
43	Tmp	120	0.302	12:52:14.3	--:--:--	0		+600	62°	64°
44	Tmp	121	1.646	12:54:31.4	--:--:--	0		+600	62°	64°
45	Tmp	122	2.683	12:56:24.6	--:--:--	0		+600	62°	64°
46	Tmp	123	3.762	12:58:18.8	--:--:--	0		+600	62°	64°
47	Tmp	124	4.427	12:59:20.2	--:--:--	0		+600	62°	64°
48	Tmp	128	5.877	13:01:40.2	--:--:--	0		+600	62°	64°
49	Tmp	129	6.339	13:02:21.3	--:--:--	0		+600	62°	64°
50	Tmp	130	6.546	13:02:41.5	--:--:--	0		+600	62°	64°
51	Tmp	134	7.221	13:03:53.8	--:--:--	0		+600	62°	64°
52	Tmp	138	8.001	13:05:23.5	--:--:--	0		+600	62°	64°

PC	Tp	Trc	DistPC	Ideal	Passagem	Pen	Erro	Pontos	NoPC	AtePC
53	Tmp	139	8.299	13:05:51.6	--:--:--	0		+600	62°	64°
54	Tmp	144	9.446	13:08:21.5	--:--:--	0		+600	62°	64°
55	Tmp	148	10.527	13:10:07.1	--:--:--	0		+600	62°	64°
56	Tmp	148	10.758	13:10:26.9	--:--:--	0		+600	62°	64°
57	Tmp	150	11.184	13:11:05.0	--:--:--	0		+600	62°	64°
58	Tmp	154	12.017	13:12:24.2	--:--:--	0		+600	62°	64°
59	Tmp	157	12.836	13:13:58.8	--:--:--	0		+600	62°	64°
60	Tmp	159	13.649	13:15:38.4	--:--:--	0		+600	62°	64°
61	Tmp	165	15.167	13:18:18.7	--:--:--	0		+600	62°	64°
62	Tmp	169	0.249	13:21:21.4	--:--:--	0		+600	62°	64°
63	Tmp	170	0.938	13:22:20.5	--:--:--	0		+600	62°	64°
64	Tmp	170	2.390	13:24:16.6	--:--:--	0		+600	62°	64°
65	Tmp	172	3.342	13:25:35.2	--:--:--	0		+600	62°	64°
66	Tmp	175	0.162	13:32:18.6	--:--:--	0		+600	61°	64°
67	Tmp	176	1.161	13:33:48.9	--:--:--	0		+600	61°	64°
68	Tmp	179	2.935	13:37:28.5	--:--:--	0		+600	62°	64°
69	Tmp	180	3.273	13:37:56.4	--:--:--	0		+600	62°	64°
70	Tmp	182	4.304	13:39:19.5	--:--:--	0		+600	62°	64°

Num	117	Pen	0	PCZ	0	Total PP	42000	Col. Final	NC
-----	-----	-----	---	-----	---	----------	-------	------------	----





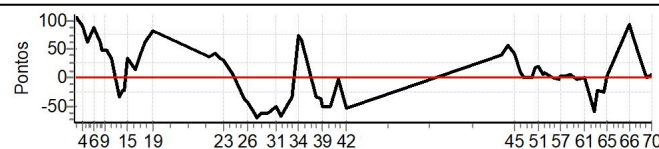
MOSSORO - RN - Mitsubishi MotorSports 2024

Performance Individual

PC	Tp	Trc	DistPC	Ideal	Passagem	Pen	Erro	Pontos	NoPC	AtePC
N u m	118	118 / Fernando de Padua Almeida / Maria Vieira de Almeida								
		Cat / NL / Largada		LIGHT / 118 / 10:28:00						
		Assu-RN			L200 TRITON SPORT 4X4					
PC	Tp	Trc	DistPC	Ideal	Passagem	Pen	Erro	Pontos	NoPC	AtePC
1	Tmp	4	1.335	10:40:01.0	10:41:50.6	0	1m50s	[+110]	59°	38°
2	Tmp	5	1.588	10:40:25.2	10:42:12.5	0	1m47s	[+107]	59°	58°
3	Tmp	6	2.017	10:41:01.2	10:42:41.9	0	1m41s	[+101]	59°	58°
4	Tmp	7	3.077	10:42:28.0	10:43:57.1	0	1m29s	[+89]	58°	58°
5	Tmp	12	4.082	10:44:15.5	10:45:17.5	0	1m02s	+62	56°	57°
6	Tmp	15	5.004	10:46:01.5	10:47:28.0	0	1m27s	[+87]	57°	58°
7	Tmp	18	6.012	10:47:47.1	10:48:50.1	0	1m03s	+63	53°	58°
8	Tmp	20	6.440	10:48:36.5	10:49:25.7	0	49s	+49	50°	57°
9	Tmp	22	6.984	10:49:42.9	10:50:30.5	0	48s	+48	50°	57°
10	Tmp	22	7.185	10:50:03.0	10:50:52.1	0	49s	+49	48°	56°
11	Tmp	24	7.806	10:51:19.1	10:51:52.5	0	33s	+33	40°	56°
12	Tmp	28	8.977	10:54:11.8	10:53:36.9	0	35s	-35	41°	55°
13	Tmp	31	9.494	10:55:06.7	10:54:42.6	0	24s	-24	39°	53°
14	Tmp	33	9.811	10:55:44.1	10:55:21.5	0	23s	-23	41°	52°
15	Tmp	36	10.343	10:56:44.1	10:57:19.1	0	35s	+35	45°	51°
16	Tmp	40	11.587	10:58:58.1	10:59:10.9	0	13s	+13	36°	49°
17	Tmp	41	12.458	11:00:20.6	11:01:00.0	0	39s	+39	47°	47°
18	Tmp	42	13.305	11:01:57.1	11:03:00.3	0	1m03s	+63	51°	47°
19	Tmp	44	14.630	11:04:20.0	11:05:43.2	0	1m23s	[+83]	51°	47°
20	Tmp	49	0.508	11:22:08.2	11:22:44.6	0	36s	+36	39°	47°
21	Tmp	50	1.535	11:23:54.6	11:24:36.5	0	42s	+42	39°	47°
22	Tmp	53	2.544	11:25:28.6	11:26:02.9	0	34s	+34	38°	47°
23	Tmp	55	2.928	11:26:14.5	11:26:45.9	0	31s	+31	40°	47°
24	Tmp	59	4.719	11:29:40.6	11:29:44.2	0	4s	+4	26°	47°
25	Tmp	62	6.887	11:33:12.1	11:32:34.7	0	37s	-37	42°	47°
26	Tmp	63	7.356	11:33:54.5	11:33:12.9	0	42s	-42	43°	46°
27	Tmp	68	8.534	11:36:38.0	11:35:31.8	0	1m06s	-66	49°	46°
28	Tmp	69	8.834	11:37:06.0	11:35:55.3	0	1m11s	-71	50°	45°
29	Tmp	71	9.761	11:38:36.5	11:37:34.8	0	1m02s	-62	50°	45°
30	Tmp	74	10.594	11:40:13.3	11:39:11.4	0	1m02s	-62	49°	43°
31	Tmp	82	12.068	11:42:53.3	11:42:01.2	0	52s	-52	47°	43°
32	Tmp	84	13.099	11:44:26.6	11:43:18.2	0	1m08s	-68	48°	43°
33	Tmp	88	15.390	11:48:03.0	11:47:30.1	0	33s	-33	41°	43°
34	Tmp	93	16.326	11:50:07.7	11:51:22.1	0	1m14s	+74	46°	42°
35	Tmp	94	16.903	11:50:56.9	11:52:02.1	0	1m05s	+65	46°	41°
36	Tmp	99	0.457	11:54:45.4	11:54:21.8	0	24s	-24	34°	41°
37	Tmp	100	0.921	11:55:31.0	11:54:57.7	0	33s	-33	37°	41°
38	Tmp	100	1.866	11:56:52.0	11:56:14.3	0	38s	-38	41°	41°
39	Tmp	102	2.300	11:57:39.7	11:56:49.4	0	50s	-50	43°	41°
40	Tmp	105	3.646	11:59:47.7	11:58:55.9	0	52s	-52	43°	41°
41	Tmp	107	5.097	12:02:11.6	12:02:09.7	0	2s	-2	13°	41°
42	Tmp	111	7.104	12:05:04.8	12:04:11.3	0	54s	-54	44°	40°
43	Tmp	120	0.302	12:53:14.3	12:53:53.3	0	39s	+39	52°	40°
44	Tmp	121	1.646	12:55:31.4	12:56:28.8	0	57s	+57	53°	40°
45	Tmp	122	2.683	12:57:24.6	12:58:07.3	0	43s	+43	50°	40°
46	Tmp	123	3.762	12:59:18.8	12:59:28.2	0	9s	+9	37°	40°
47	Tmp	124	4.427	13:00:20.2	13:00:19.1	0	1s	-1	12°	40°
48	Tmp	128	5.877	13:02:40.2	13:02:40.1	0	0s	0	1°	40°
49	Tmp	129	6.339	13:03:21.3	13:03:28.7	0	7s	+7	33°	40°
50	Tmp	130	6.546	13:03:41.5	13:03:58.6	0	17s	+17	39°	40°
51	Tmp	134	7.221	13:04:53.8	13:05:13.6	0	20s	+20	42°	40°
52	Tmp	138	8.001	13:06:23.5	13:06:29.4	0	6s	+6	32°	40°

PC	Tp	Trc	DistPC	Ideal	Passagem	Pen	Erro	Pontos	NoPC	AtePC
53	Tmp	139	8.299	13:06:51.6	13:06:58.6	0	7s	+7	31°	40°
54	Tmp	144	9.446	13:09:21.5	13:09:20.3	0	1s	-1	1°	40°
55	Tmp	148	10.527	13:11:07.1	13:11:03.4	0	4s	-4	26°	40°
56	Tmp	148	10.758	13:11:26.9	13:11:25.8	0	1s	-1	6°	40°
57	Tmp	150	11.184	13:12:05.0	13:12:07.0	0	2s	+2	19°	40°
58	Tmp	154	12.017	13:13:24.2	13:13:26.6	0	2s	+2	17°	40°
59	Tmp	157	12.836	13:14:58.8	13:15:03.2	0	4s	+4	27°	40°
60	Tmp	159	13.649	13:16:38.4	13:16:35.6	0	3s	-3	23°	40°
61	Tmp	165	15.167	13:19:18.7	13:19:17.6	0	1s	-1	8°	40°
62	Tmp	169	0.249	13:22:21.4	13:21:20.5	0	1m01s	-61	53°	40°
63	Tmp	170	0.938	13:23:20.5	13:22:57.5	0	23s	-23	46°	41°
64	Tmp	170	2.390	13:25:16.6	13:24:49.5	0	27s	-27	45°	41°
65	Tmp	172	3.342	13:26:35.2	13:26:38.0	0	3s	+3	32°	41°
66	Tmp	175	0.162	13:33:18.6	13:34:50.3	0	1m32s	[+92]	51°	41°
67	Tmp	176	1.161	13:34:48.9	13:35:54.9	0	1m06s	+66	50°	41°
68	Tmp	179	2.935	13:38:28.5	13:38:34.4	0	6s	+6	25°	41°
69	Tmp	180	3.273	13:38:56.4	13:38:56.2	0	0s	0	1°	41°
70	Tmp	182	4.304	13:40:19.5	13:40:24.7	0	5s	+5	27°	41°

Num	118	Pen	0	PCZ	2	Total PP	1983	Col. Final	41°
-----	-----	-----	---	-----	---	----------	------	------------	-----



LOURIVAL ROLDAN
Diretor de Prova

MARCOS AURÉLIO PERDIGÃO
Comissário Desportivo CBA

