



TVANHANGUERA

RALLY DA MULHER 2024



Performance Individual

PC	Tp	Trc	DistPC	Ideal	Passagem	Pen	Erro	Pontos	NoPC	AtePC
<b>N</b>	<b>70</b>	70 / Jennifer da Conceicao de Souza / Rosiane Oliveira de Alvarenga								
<b>m</b>	<b>19°</b>	Cat / NL / Largada EXPEDITION 4X2 / 1 / 10:13:00								

PC	Tp	Trc	DistPC	Ideal	Passagem	Pen	Erro	Pontos	NoPC	AtePC
1	Tmp	3	0.189	11:33:25.80	11:29:40.66	0	3m45s	-225	22°	24°
2	Tmp	5	2.093	11:36:42.94	11:34:05.23	0	2m38s	-158	22°	22°
3	Tmp	7	2.571	11:37:35.07	11:35:13.35	0	2m22s	-142	22°	22°
4	Tmp	11	0.670	11:40:05.92	11:38:03.33	0	2m03s	-123	22°	22°
5	Tmp	14	1.749	11:41:40.70	11:44:17.07	0	2m36s	+156	19°	22°
6	Tmp	18	3.933	11:44:43.33	11:46:46.86	0	2m04s	+124	19°	22°
7	Tmp	20	5.037	11:46:15.20	11:48:07.51	0	1m52s	+112	19°	21°
8	Tmp	22	7.627	11:49:48.27	11:51:23.46	0	1m35s	+95	19°	21°
9	Tmp	23	7.854	11:50:18.33	11:52:59.62	0	2m41s	+161	20°	21°
10	Tmp	25	8.886	11:51:43.00	11:54:13.18	0	2m30s	+150	20°	21°
11	Tmp	26	9.615	11:52:55.09	11:55:06.30	0	2m11s	+131	20°	21°
12	Tmp	29	10.551	11:54:21.01	11:56:24.82	0	2m04s	+124	20°	21°
13	Tmp	33	11.995	11:56:21.04	11:58:05.48	0	1m44s	+104	20°	21°
14	Tmp	34	13.169	11:58:03.01	11:59:36.48	0	1m33s	+93	20°	21°
15	Tmp	36	0.256	12:03:56.77	12:02:27.11	0	1m30s	-90	21°	21°
16	Tmp	40	1.834	12:06:28.17	12:05:01.92	0	1m26s	-86	17°	21°
17	Tmp	41	2.173	12:07:14.73	12:05:55.83	0	1m19s	-79	18°	21°
18	Tmp	44	2.980	12:09:18.99	12:08:33.29	0	46s	-46	14°	21°
19	Tmp	45	3.666	12:11:02.27	12:10:10.73	0	52s	-52	15°	19°
20	Tmp	46	4.557	12:13:18.82	12:12:59.46	0	19s	-19	9°	19°
21	Tmp	48	5.363	12:15:07.22	12:14:57.91	0	9s	-9	7°	18°
22	Tmp	49	5.960	12:16:40.57	12:26:24.73	0	9m44s	[+584]	18°	18°
23	Tmp	52	6.328	12:17:53.53	12:27:25.88	0	9m32s	[+572]	18°	18°
24	Tmp	55	6.705	12:19:49.64	12:28:37.98	0	8m48s	[+528]	18°	18°
25	Tmp	59	7.345	12:21:07.38	12:29:52.65	0	8m45s	+525	18°	18°
26	Tmp	63	0.113	12:25:16.71	12:30:52.76	0	5m36s	+336	17°	18°
27	Tmp	66	1.453	12:27:28.26	12:32:25.56	0	4m57s	+297	17°	17°
28	Tmp	68	3.093	12:30:11.87	12:34:43.13	0	4m31s	+271	17°	16°
29	Tmp	69	3.526	12:30:58.75	12:36:31.09	0	5m32s	+332	18°	16°
30	Tmp	72	5.096	12:33:32.18	12:38:56.62	0	5m24s	+324	18°	17°
31	Tmp	73	5.562	12:34:27.95	12:39:43.89	0	5m16s	+316	18°	17°
32	Tmp	75	6.240	12:36:06.07	12:41:11.39	0	5m05s	+305	18°	17°
33	Tmp	77	6.819	12:37:41.72	12:42:49.06	0	5m07s	+307	17°	17°
34	Tmp	78	7.156	12:38:32.98	12:44:06.66	0	5m34s	+334	18°	17°
35	Tmp	80	7.881	12:40:15.93	12:46:06.31	0	5m50s	+350	18°	17°
36	Tmp	81	8.668	12:41:56.73	12:47:22.81	0	5m26s	+326	18°	17°
37	Tmp	82	8.916	12:42:38.27	12:48:03.48	0	5m25s	+325	18°	17°
38	Tmp	84	9.859	12:44:37.48	12:49:51.69	0	5m14s	+314	18°	17°
39	Tmp	85	10.205	12:45:31.84	12:50:45.30	0	5m13s	+313	19°	17°
40	Tmp	86	11.568	12:47:43.19	12:52:41.66	0	4m58s	+298	19°	17°
41	Tmp	88	13.352	12:50:07.80	12:54:34.59	0	4m27s	+267	18°	17°

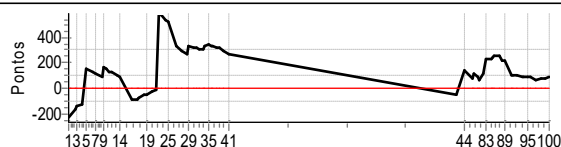
<b>Etapa A</b>	<b>Num</b> 70	<b>Pen</b> 0	<b>PCZ</b> 0	<b>Total PP</b> 7819	<b>PG</b> 0
----------------	---------------	--------------	--------------	----------------------	-------------

43	Tmp	94	0.275	14:39:13.39	14:38:29.40	0	44s	-44	20°	22°
44	Tmp	97	3.003	14:42:59.50	14:45:16.71	0	2m17s	+137	24°	18°
45	Tmp	102	0.138	14:46:39.89	14:48:02.33	0	1m22s	+82	21°	21°
46	Tmp	104	0.442	14:47:18.61	14:49:17.81	0	1m59s	+119	20°	21°
47	Tmp	107	1.300	14:49:10.61	14:50:42.96	0	1m32s	+92	19°	20°
48	Tmp	109	1.640	14:50:02.45	14:51:11.63	0	1m09s	+69	19°	20°
49	Tmp	111	2.545	14:52:00.26	14:54:00.72	0	2m00s	+120	20°	20°
83	Tmp	113	3.225	14:53:27.56	14:57:17.02	0	3m49s	+229	22°	21°
84	Tmp	114	4.342	14:55:34.82	14:59:18.82	0	3m44s	+224	22°	20°
85	Tmp	116	4.776	14:56:33.40	15:00:36.15	0	4m03s	+243	20°	20°

PC	Tp	Trc	DistPC	Ideal	Passagem	Pen	Erro	Pontos	NoPC	AtePC
86	Tmp	116	4.866	14:56:55.00	15:01:12.86	0	4m18s	[+258]	16°	19°
87	Tmp	120	6.172	14:59:21.10	15:03:31.06	0	4m10s	[+250]	21°	19°
88	Tmp	122	6.915	15:01:05.14	15:04:48.21	0	3m43s	+223	19°	19°
89	Tmp	124	7.267	15:01:59.78	15:05:36.93	0	3m37s	+217	19°	19°
90	Tmp	128	0.150	15:05:13.40	15:06:53.99	0	1m41s	+101	15°	19°
91	Tmp	129	0.625	15:06:21.80	15:08:07.00	0	1m45s	+105	16°	19°
92	Tmp	130	1.693	15:08:04.70	15:09:45.00	0	1m40s	+100	16°	19°
93	Tmp	132	3.193	15:10:36.80	15:12:13.96	0	1m37s	+97	15°	19°
94	Tmp	132	3.450	15:11:13.81	15:12:49.24	0	1m35s	+95	14°	18°
95	Tmp	135	4.640	15:13:21.00	15:14:56.01	0	1m35s	+95	14°	18°
96	Tmp	137	5.268	15:14:39.37	15:16:09.83	0	1m30s	+90	14°	17°
97	Tmp	140	0.380	15:17:01.04	15:18:13.19	0	1m12s	+72	15°	17°
98	Tmp	143	1.941	15:19:29.00	15:20:48.39	0	1m19s	+79	16°	17°
99	Tmp	145	3.373	15:21:52.04	15:23:16.35	0	1m24s	+84	16°	17°
100	Tmp	146	4.318	15:23:30.12	15:25:05.02	0	1m35s	+95	16°	17°

<b>Etapa B</b>	<b>Num</b> 70	<b>Pen</b> 0	<b>PCZ</b> 0	<b>Total PP</b> 2812	<b>PG</b> 0
----------------	---------------	--------------	--------------	----------------------	-------------

<b>n°</b> 1	<b>A PG</b> 0	<b>17°</b>	<b>B PG</b> 0	<b>17°</b>	<b>Tot PG</b> 0	<b>Col.</b> 19°
-------------	---------------	------------	---------------	------------	-----------------	-----------------





TVANHANGUERA

RALLY DA MULHER 2024



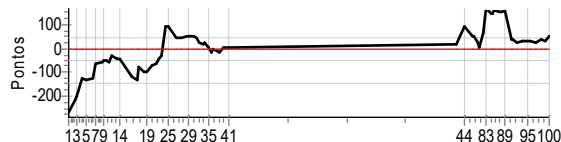
Performance Individual

PC	Tp	Trc	DistPC	Ideal	Passagem	Pen	Erro	Pontos	NoPC	AtePC
<b>N</b>	<b>71</b>	71 / Ligia Mara Ferreira / Luiza Angelica Ferreira								
<b>m</b>	<b>15º</b>	Cat / NL / Largada EXPEDITION 4X2 / 2 / 10:14:00								
PC	Tp	Trc	DistPC	Ideal	Passagem	Pen	Erro	Pontos	NoPC	AtePC
1	Tmp	3	0.189	11:34:25.80	11:30:02.23	0	4m24s	-264	23º	25º
2	Tmp	5	2.093	11:37:42.94	11:34:10.47	0	3m32s	-212	23º	24º
3	Tmp	7	2.571	11:38:35.07	11:35:19.51	0	3m16s	-196	23º	23º
4	Tmp	11	0.670	11:41:05.92	11:39:03.66	0	2m02s	-122	21º	23º
5	Tmp	14	1.749	11:42:40.70	11:40:34.19	0	2m07s	-127	18º	23º
6	Tmp	18	3.933	11:45:43.33	11:43:42.17	0	2m01s	-121	18º	23º
7	Tmp	20	5.037	11:47:15.20	11:46:12.01	0	1m03s	-63	16º	23º
8	Tmp	22	7.627	11:50:48.27	11:49:53.99	0	54s	-54	16º	22º
9	Tmp	23	7.854	11:51:18.33	11:50:27.60	0	51s	-51	15º	22º
10	Tmp	25	8.886	11:52:43.00	11:51:55.09	0	48s	-48	16º	20º
11	Tmp	26	9.615	11:53:55.09	11:53:01.35	0	54s	-54	16º	20º
12	Tmp	29	10.551	11:55:21.01	11:54:50.45	0	31s	-31	15º	19º
13	Tmp	33	11.995	11:57:21.04	11:56:40.26	0	41s	-41	16º	19º
14	Tmp	34	13.169	11:59:03.01	11:58:20.60	0	42s	-42	17º	19º
15	Tmp	36	0.256	12:04:56.77	12:02:57.66	0	1m59s	-119	22º	19º
16	Tmp	40	1.834	12:07:28.17	12:05:17.65	0	2m11s	-131	19º	19º
17	Tmp	41	2.173	12:08:14.73	12:06:56.87	0	1m18s	-78	17º	19º
18	Tmp	44	2.980	12:10:18.99	12:08:39.46	0	1m40s	-100	18º	17º
19	Tmp	45	3.666	12:12:02.27	12:10:23.69	0	1m39s	-99	18º	18º
20	Tmp	46	4.557	12:14:18.82	12:13:08.50	0	1m10s	-70	16º	18º
21	Tmp	48	5.363	12:16:07.22	12:15:03.04	0	1m04s	-64	16º	19º
22	Tmp	49	5.960	12:17:40.57	12:16:55.05	0	46s	-46	10º	19º
23	Tmp	52	6.328	12:18:53.53	12:18:25.41	0	28s	-28	6º	17º
24	Tmp	55	6.705	12:20:49.64	12:22:19.06	0	1m29s	[+89]	12º	16º
25	Tmp	59	7.345	12:22:07.38	12:23:38.20	0	1m31s	[+91]	12º	15º
26	Tmp	63	0.113	12:26:16.71	12:27:03.15	0	46s	+46	11º	15º
27	Tmp	66	1.453	12:28:28.26	12:29:11.29	0	43s	+43	12º	15º
28	Tmp	68	3.093	12:31:11.87	12:32:01.31	0	49s	+49	11º	15º
29	Tmp	69	3.526	12:31:58.75	12:32:51.96	0	53s	[+53]	10º	15º
30	Tmp	72	5.096	12:34:32.18	12:35:21.19	0	49s	+49	10º	15º
31	Tmp	73	5.562	12:35:27.95	12:36:13.20	0	45s	+45	9º	15º
32	Tmp	75	6.240	12:37:06.07	12:37:28.30	0	22s	+22	6º	14º
33	Tmp	77	6.819	12:38:41.72	12:38:55.85	0	14s	+14	8º	14º
34	Tmp	78	7.156	12:39:32.98	12:39:54.04	0	21s	+21	9º	13º
35	Tmp	80	7.881	12:41:15.93	12:41:19.18	0	3s	[+3]	1º	13º
36	Tmp	81	8.668	12:42:56.73	12:42:37.76	0	19s	-19	8º	13º
37	Tmp	82	8.916	12:43:38.27	12:43:33.52	0	5s	-5	3º	13º
38	Tmp	84	9.859	12:45:37.48	12:45:26.52	0	11s	-11	3º	13º
39	Tmp	85	10.205	12:46:31.84	12:46:16.80	0	15s	-15	6º	13º
40	Tmp	86	11.568	12:48:43.19	12:48:46.65	0	3s	[+3]	2º	13º
41	Tmp	88	13.352	12:51:07.80	12:51:13.12	0	5s	+5	3º	13º
<b>Etapa A</b>	<b>Num 71</b>	<b>Pen 0</b>	<b>PCZ 0</b>	<b>Total PP 2505</b>	<b>PG 0</b>					
43	Tmp	94	0.275	14:40:13.39	14:40:33.60	0	20s	+20	16º	14º
44	Tmp	97	3.003	14:43:59.50	14:45:31.73	0	1m32s	+92	22º	15º
45	Tmp	102	0.138	14:47:39.89	14:48:33.20	0	53s	+53	18º	17º
46	Tmp	104	0.442	14:48:18.61	14:49:10.79	0	52s	+52	15º	16º
47	Tmp	107	1.300	14:50:10.61	14:50:34.34	0	24s	+24	9º	14º
48	Tmp	109	1.640	14:51:02.45	14:51:07.54	0	5s	+5	2º	13º
49	Tmp	111	2.545	14:53:00.26	14:54:04.61	0	1m04s	+64	16º	14º
83	Tmp	113	3.225	14:54:27.56	14:57:11.43	0	2m44s	[+164]	20º	14º
84	Tmp	114	4.342	14:56:34.82	14:58:58.11	0	2m23s	+143	17º	15º
85	Tmp	116	4.776	14:57:33.40	14:59:54.36	0	2m21s	+141	15º	16º

PC	Tp	Trc	DistPC	Ideal	Passagem	Pen	Erro	Pontos	NoPC	AtePC
86	Tmp	116	4.866	14:57:55.00	15:00:30.42	0	2m35s	[+155]	14º	15º
87	Tmp	120	6.172	15:00:21.10	15:02:53.26	0	2m32s	+152	16º	15º
88	Tmp	122	6.915	15:02:05.14	15:04:36.79	0	2m32s	+152	15º	15º
89	Tmp	124	7.267	15:02:59.78	15:05:35.24	0	2m35s	+155	16º	15º
90	Tmp	128	0.150	15:06:13.40	15:06:51.26	0	38s	+38	8º	15º
91	Tmp	129	0.625	15:07:21.80	15:08:01.06	0	39s	+39	9º	14º
92	Tmp	130	1.693	15:09:04.70	15:09:31.12	0	26s	+26	8º	14º
93	Tmp	132	3.193	15:11:36.80	15:12:04.77	0	28s	+28	10º	13º
94	Tmp	132	3.450	15:12:13.81	15:12:43.73	0	30s	+30	10º	13º
95	Tmp	135	4.640	15:14:21.00	15:14:53.69	0	33s	+33	10º	13º
96	Tmp	137	5.268	15:15:39.37	15:16:06.32	0	27s	+27	10º	13º
97	Tmp	140	0.380	15:18:01.04	15:18:26.12	0	25s	+25	12º	13º
98	Tmp	143	1.941	15:20:29.00	15:21:02.72	0	34s	+34	13º	13º
99	Tmp	145	3.373	15:22:52.04	15:23:23.28	0	31s	+31	12º	13º
100	Tmp	146	4.318	15:24:30.12	15:25:17.55	0	47s	+47	12º	12º

<b>Etapa B</b>	<b>Num 71</b>	<b>Pen 0</b>	<b>PCZ 0</b>	<b>Total PP 1411</b>	<b>PG 0</b>					
----------------	---------------	--------------	--------------	----------------------	-------------	--	--	--	--	--

<b>nº 2</b>	<b>A PG 0</b>	<b>13º</b>	<b>B PG 0</b>	<b>12º</b>	<b>Tot PG 0</b>	<b>Col. 15º</b>
-------------	---------------	------------	---------------	------------	-----------------	-----------------





TVANHANGUERA

RALLY DA MULHER 2024



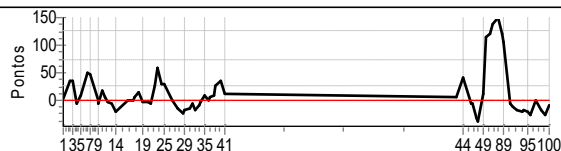
Performance Individual

PC	Tp	Trc	DistPC	Ideal	Passagem	Pen	Erro	Pontos	NoPC	AtePC
<b>N</b> <b>u</b> <b>m</b>	<b>72</b>	72 / Leiliany Cordeiro da Cruz / Kellen Miranda de Oliveira								
	<b>6°</b>	Cat / NL / Largada EXPEDITION 4X2 / 3 / 10:15:00								
PC	Tp	Trc	DistPC	Ideal	Passagem	Pen	Erro	Pontos	NoPC	AtePC
1	Tmp	3	0.189	11:35:25.80	11:35:29.57	0	4s	+4	13°	12°
2	Tmp	5	2.093	11:38:42.94	11:39:18.28	0	35s	+35	14°	10°
3	Tmp	7	2.571	11:39:35.07	11:40:10.40	0	35s	+35	14°	13°
4	Tmp	11	0.670	11:42:05.92	11:42:00.65	0	5s	-5	4°	8°
5	Tmp	14	1.749	11:43:40.70	11:43:50.70	0	10s	+10	5°	5°
6	Tmp	18	3.933	11:46:43.33	11:47:35.77	0	52s	[+52]	14°	9°
7	Tmp	20	5.037	11:48:15.20	11:49:03.54	0	48s	[+48]	13°	10°
8	Tmp	22	7.627	11:51:48.27	11:51:50.75	0	2s	+2	3°	8°
9	Tmp	23	7.854	11:52:18.33	11:52:14.59	0	4s	-4	1°	8°
10	Tmp	25	8.886	11:53:43.00	11:54:01.42	0	18s	+18	11°	8°
11	Tmp	26	9.615	11:54:55.09	11:55:03.41	0	8s	+8	5°	8°
12	Tmp	29	10.551	11:56:21.01	11:56:18.58	0	2s	-2	1°	8°
13	Tmp	33	11.995	11:58:21.04	11:58:14.71	0	6s	-6	7°	8°
14	Tmp	34	13.169	12:00:03.01	11:59:43.43	0	20s	-20	15°	8°
15	Tmp	36	0.256	12:05:56.77	12:05:56.39	0	0s	0	2°	8°
16	Tmp	40	1.834	12:08:28.17	12:08:30.63	0	2s	+2	4°	6°
17	Tmp	41	2.173	12:09:14.73	12:09:21.59	0	7s	+7	5°	6°
18	Tmp	44	2.980	12:11:18.99	12:11:35.45	0	16s	+16	8°	5°
19	Tmp	45	3.666	12:13:02.27	12:12:59.42	0	3s	[-3]	4°	5°
20	Tmp	46	4.557	12:15:18.82	12:15:15.61	0	3s	[-3]	4°	5°
21	Tmp	48	5.363	12:17:07.22	12:17:02.69	0	5s	-5	3°	4°
22	Tmp	49	5.960	12:18:40.57	12:19:07.68	0	27s	+27	8°	3°
23	Tmp	52	6.328	12:19:53.53	12:20:54.35	0	1m01s	[+61]	9°	3°
24	Tmp	55	6.705	12:21:49.64	12:22:21.69	0	32s	+32	7°	2°
25	Tmp	59	7.345	12:23:07.38	12:23:39.82	0	32s	+32	7°	2°
26	Tmp	63	0.113	12:27:16.71	12:27:16.26	0	0s	0	3°	2°
27	Tmp	66	1.453	12:29:28.26	12:29:14.28	0	14s	-14	8°	2°
28	Tmp	68	3.093	12:32:11.87	12:31:50.15	0	22s	-22	7°	2°
29	Tmp	69	3.526	12:32:58.75	12:32:42.65	0	16s	-16	5°	2°
30	Tmp	72	5.096	12:35:32.18	12:35:18.73	0	13s	-13	2°	2°
31	Tmp	73	5.562	12:36:27.95	12:36:22.57	0	5s	-5	2°	2°
32	Tmp	75	6.240	12:38:06.07	12:37:50.06	0	16s	-16	5°	2°
33	Tmp	77	6.819	12:39:41.72	12:39:33.28	0	8s	-8	6°	2°
34	Tmp	78	7.156	12:40:32.98	12:40:30.24	0	3s	-3	3°	2°
35	Tmp	80	7.881	12:42:15.93	12:42:25.37	0	9s	+9	7°	2°
36	Tmp	81	8.668	12:43:56.73	12:43:56.35	0	0s	0	1°	2°
37	Tmp	82	8.916	12:44:38.27	12:44:44.14	0	6s	+6	5°	2°
38	Tmp	84	9.859	12:46:37.48	12:46:46.09	0	9s	+9	2°	2°
39	Tmp	85	10.205	12:47:31.84	12:47:58.89	0	27s	+27	10°	2°
40	Tmp	86	11.568	12:49:43.19	12:50:20.35	0	37s	+37	7°	2°
41	Tmp	88	13.352	12:52:07.80	12:52:21.06	0	13s	+13	6°	2°
<b>Etapa A</b>	<b>Num</b>	<b>72</b>	<b>Pen</b>	<b>0</b>	<b>PCZ</b>	<b>3</b>	<b>Total PP</b>	<b>468</b>	<b>PG</b>	<b>10</b>
43	Tmp	94	0.275	14:41:13.39	14:41:21.48	0	8s	+8	9°	7°
44	Tmp	97	3.003	14:44:59.50	14:45:41.84	0	42s	+42	18°	8°
45	Tmp	102	0.138	14:48:39.89	14:48:36.38	0	4s	-4	4°	5°
46	Tmp	104	0.442	14:49:18.61	14:49:12.78	0	6s	-6	3°	3°
47	Tmp	107	1.300	14:51:10.61	14:50:41.06	0	30s	-30	10°	7°
48	Tmp	109	1.640	14:52:02.45	14:51:25.20	0	37s	-37	13°	8°
49	Tmp	111	2.545	14:54:00.26	14:54:14.47	0	14s	+14	3°	8°
83	Tmp	113	3.225	14:55:27.56	14:57:22.60	0	1m55s	+115	16°	9°
84	Tmp	114	4.342	14:57:34.82	14:59:36.03	0	2m01s	+121	15°	10°
85	Tmp	116	4.776	14:58:33.40	15:00:51.87	0	2m18s	+138	14°	10°

PC	Tp	Trc	DistPC	Ideal	Passagem	Pen	Erro	Pontos	NoPC	AtePC
86	Tmp	116	4.866	14:58:55.00	15:01:15.11	0	2m20s	[+140]	13°	10°
87	Tmp	120	6.172	15:01:21.10	15:03:52.21	0	2m31s	[+151]	15°	10°
88	Tmp	122	6.915	15:03:05.14	15:05:07.98	0	2m03s	+123	13°	11°
89	Tmp	124	7.267	15:03:59.78	15:05:46.97	0	1m47s	+107	11°	11°
90	Tmp	128	0.150	15:07:13.40	15:07:06.99	0	6s	-6	5°	11°
91	Tmp	129	0.625	15:08:21.80	15:08:11.66	0	10s	-10	5°	11°
92	Tmp	130	1.693	15:10:04.70	15:09:49.46	0	15s	-15	5°	11°
93	Tmp	132	3.193	15:12:36.80	15:12:19.25	0	18s	-18	9°	11°
94	Tmp	132	3.450	15:13:13.81	15:12:57.20	0	17s	-17	8°	11°
95	Tmp	135	4.640	15:15:21.00	15:15:01.48	0	20s	-20	9°	11°
96	Tmp	137	5.268	15:16:39.37	15:16:12.98	0	26s	-26	9°	10°
97	Tmp	140	0.380	15:19:01.04	15:19:02.99	0	2s	[+2]	2°	10°
98	Tmp	143	1.941	15:21:29.00	15:21:11.55	0	17s	-17	8°	10°
99	Tmp	145	3.373	15:23:52.04	15:23:25.68	0	26s	-26	10°	10°
100	Tmp	146	4.318	15:25:30.12	15:25:21.71	0	8s	-8	4°	10°

<b>Etapa B</b>	<b>Num</b>	<b>72</b>	<b>Pen</b>	<b>0</b>	<b>PCZ</b>	<b>0</b>	<b>Total PP</b>	<b>908</b>	<b>PG</b>	<b>1</b>
----------------	------------	-----------	------------	----------	------------	----------	-----------------	------------	-----------	----------

<b>n°</b>	<b>3</b>	<b>A PG</b>	<b>10</b>	<b>2°</b>	<b>B PG</b>	<b>1</b>	<b>10°</b>	<b>Tot PG</b>	<b>11</b>	<b>Col.</b>	<b>6°</b>
-----------	----------	-------------	-----------	-----------	-------------	----------	------------	---------------	-----------	-------------	-----------





TVANHANGUERA

RALLY DA MULHER 2024



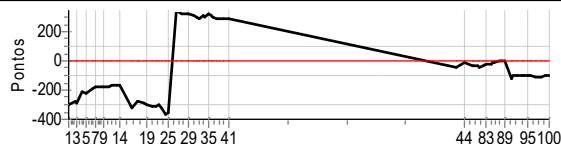
Performance Individual

PC	Tp	Trc	DistPC	Ideal	Passagem	Pen	Erro	Pontos	NoPC	AtePC
<b>N</b>	<b>73</b>	73 / Kamilla Bento da Silva Carmo / Juliana Vasconcellos Monteiro								
<b>m</b>	<b>16°</b>	Cat / NL / Largada EXPEDITION 4X2 / 4 / 10:16:00								
PC	Tp	Trc	DistPC	Ideal	Passagem	Pen	Erro	Pontos	NoPC	AtePC
1	Tmp	3	0.189	11:36:25.80	11:31:23.91	0	5m02s	-302	24°	26°
2	Tmp	5	2.093	11:39:42.94	11:35:01.63	0	4m41s	-281	24°	26°
3	Tmp	7	2.571	11:40:35.07	11:35:49.92	0	4m45s	-285	24°	25°
4	Tmp	11	0.670	11:43:05.92	11:39:28.43	0	3m37s	-217	24°	24°
5	Tmp	14	1.749	11:44:40.70	11:41:02.64	0	3m38s	-218	22°	24°
6	Tmp	18	3.933	11:47:43.33	11:44:32.57	0	3m11s	-191	22°	24°
7	Tmp	20	5.037	11:49:15.20	11:46:13.11	0	3m02s	-182	22°	24°
8	Tmp	22	7.627	11:52:48.27	11:49:50.26	0	2m58s	-178	22°	24°
9	Tmp	23	7.854	11:53:18.33	11:50:15.20	0	3m03s	-183	21°	24°
10	Tmp	25	8.886	11:54:43.00	11:51:48.28	0	2m55s	-175	21°	23°
11	Tmp	26	9.615	11:55:55.09	11:52:57.46	0	2m58s	-178	21°	23°
12	Tmp	29	10.551	11:57:21.01	11:54:30.58	0	2m50s	-170	21°	22°
13	Tmp	33	11.995	11:59:21.04	11:56:30.53	0	2m51s	-171	22°	22°
14	Tmp	34	13.169	12:01:03.01	11:58:14.74	0	2m48s	-168	22°	22°
15	Tmp	36	0.256	12:06:56.77	12:01:37.45	0	5m19s	-319	23°	22°
16	Tmp	40	1.834	12:09:28.17	12:04:43.86	0	4m44s	-284	21°	22°
17	Tmp	41	2.173	12:10:14.73	12:05:30.70	0	4m44s	-284	21°	22°
18	Tmp	44	2.980	12:12:18.99	12:07:26.91	0	4m52s	-292	21°	23°
19	Tmp	45	3.666	12:14:02.27	12:08:58.44	0	5m04s	-304	21°	23°
20	Tmp	46	4.557	12:16:18.82	12:11:06.65	0	5m12s	-312	21°	23°
21	Tmp	48	5.363	12:18:07.22	12:12:50.13	0	5m17s	-317	21°	23°
22	Tmp	49	5.960	12:19:40.57	12:14:34.90	0	5m06s	-306	17°	23°
23	Tmp	52	6.328	12:20:53.53	12:15:27.50	0	5m26s	-326	17°	23°
24	Tmp	55	6.705	12:22:49.64	12:16:41.43	0	6m08s	-368	17°	23°
25	Tmp	59	7.345	12:24:07.38	12:18:12.35	0	5m55s	-355	16°	23°
26	Tmp	63	0.113	12:28:16.71	12:34:01.99	0	5m45s	[+345]	18°	22°
27	Tmp	66	1.453	12:30:28.26	12:35:48.40	0	5m20s	+320	18°	22°
28	Tmp	68	3.093	12:33:11.87	12:38:32.06	0	5m20s	+320	18°	22°
29	Tmp	69	3.526	12:33:58.75	12:39:20.04	0	5m21s	[+321]	17°	22°
30	Tmp	72	5.096	12:36:32.18	12:41:43.57	0	5m11s	+311	17°	22°
31	Tmp	73	5.562	12:37:27.95	12:42:30.91	0	5m03s	+303	17°	22°
32	Tmp	75	6.240	12:39:06.07	12:43:54.61	0	4m49s	+289	17°	21°
33	Tmp	77	6.819	12:40:41.72	12:45:53.11	0	5m11s	+311	18°	20°
34	Tmp	78	7.156	12:41:32.98	12:46:36.18	0	5m03s	+303	17°	20°
35	Tmp	80	7.881	12:43:15.93	12:48:39.29	0	5m23s	[+323]	17°	19°
36	Tmp	81	8.668	12:44:56.73	12:50:07.61	0	5m11s	+311	17°	18°
37	Tmp	82	8.916	12:45:38.27	12:50:43.11	0	5m05s	+305	17°	18°
38	Tmp	84	9.859	12:47:37.48	12:52:31.51	0	4m54s	+294	17°	18°
39	Tmp	85	10.205	12:48:31.84	12:53:21.96	0	4m50s	+290	18°	18°
40	Tmp	86	11.568	12:50:43.19	12:55:35.98	0	4m53s	+293	18°	18°
41	Tmp	88	13.352	12:53:07.80	12:57:58.67	0	4m51s	+291	19°	18°
<b>Etapa A</b>	<b>Num</b>	<b>73</b>	<b>Pen</b>	<b>0</b>	<b>PCZ</b>	<b>0</b>	<b>Total PP</b>	<b>10307</b>	<b>PG</b>	<b>0</b>
43	Tmp	94	0.275	14:42:13.39	14:41:31.36	0	42s	-42	19°	21°
44	Tmp	97	3.003	14:45:59.50	14:45:44.26	0	15s	-15	6°	21°
45	Tmp	102	0.138	14:49:39.89	14:49:04.98	0	35s	-35	15°	19°
46	Tmp	104	0.442	14:50:18.61	14:49:39.31	0	39s	-39	13°	17°
47	Tmp	107	1.300	14:52:10.61	14:51:37.49	0	33s	-33	12°	16°
48	Tmp	109	1.640	14:53:02.45	14:52:21.29	0	41s	-41	14°	15°
49	Tmp	111	2.545	14:55:00.26	14:54:23.92	0	36s	-36	11°	15°
83	Tmp	113	3.225	14:56:27.56	14:56:07.45	0	20s	-20	6°	13°
84	Tmp	114	4.342	14:58:34.82	14:58:11.50	0	23s	-23	5°	11°
85	Tmp	116	4.776	14:59:33.40	14:59:21.04	0	12s	-12	2°	9°

PC	Tp	Trc	DistPC	Ideal	Passagem	Pen	Erro	Pontos	NoPC	AtePC
86	Tmp	116	4.866	14:59:55.00	14:59:44.35	0	11s	-11	1°	8°
87	Tmp	120	6.172	15:02:21.10	15:02:20.40	0	1s	[-1]	1°	6°
88	Tmp	122	6.915	15:04:05.14	15:04:03.31	0	2s	[-2]	1°	3°
89	Tmp	124	7.267	15:04:59.78	15:04:55.42	0	4s	-4	2°	3°
90	Tmp	128	0.150	15:08:13.40	15:06:10.30	0	2m03s	-123	16°	5°
91	Tmp	129	0.625	15:09:21.80	15:07:41.13	0	1m41s	-101	15°	5°
92	Tmp	130	1.693	15:11:04.70	15:09:25.44	0	1m39s	-99	15°	5°
93	Tmp	132	3.193	15:13:36.80	15:11:57.81	0	1m39s	-99	16°	9°
94	Tmp	132	3.450	15:14:13.81	15:12:33.27	0	1m41s	-101	16°	9°
95	Tmp	135	4.640	15:16:21.00	15:14:40.72	0	1m40s	-100	16°	10°
96	Tmp	137	5.268	15:17:39.37	15:15:56.16	0	1m43s	-103	15°	11°
97	Tmp	140	0.380	15:20:01.04	15:18:11.47	0	1m50s	-110	17°	11°
98	Tmp	143	1.941	15:22:29.00	15:20:41.08	0	1m48s	-108	17°	12°
99	Tmp	145	3.373	15:24:52.04	15:23:13.89	0	1m38s	-98	17°	12°
100	Tmp	146	4.318	15:26:30.12	15:24:51.57	0	1m39s	-99	17°	13°

<b>Etapa B</b>	<b>Num</b>	<b>73</b>	<b>Pen</b>	<b>0</b>	<b>PCZ</b>	<b>0</b>	<b>Total PP</b>	<b>1452</b>	<b>PG</b>	<b>0</b>
----------------	------------	-----------	------------	----------	------------	----------	-----------------	-------------	-----------	----------

<b>n°</b>	<b>4</b>	<b>A PG</b>	<b>0</b>	<b>18°</b>	<b>B PG</b>	<b>0</b>	<b>13°</b>	<b>Tot PG</b>	<b>0</b>	<b>Col.</b>	<b>16°</b>
-----------	----------	-------------	----------	------------	-------------	----------	------------	---------------	----------	-------------	------------





TVANHANGUERA

RALLY DA MULHER 2024



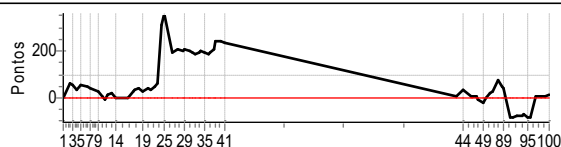
Performance Individual

PC	Tp	Trc	DistPC	Ideal	Passagem	Pen	Erro	Pontos	NoPC	AtePC	
<b>N</b> <b>u</b> <b>m</b>	<b>74</b>	74 / Wagner Silva Vitor Lima / Letícia Cardoso Ortiz									
		Cat / NL / Largada EXPEDITION 4X2 / 5 / 10:17:00									
		11°									
PC	Tp	Trc	DistPC	Ideal	Passagem	Pen	Erro	Pontos	NoPC	AtePC	
1	Tmp	3	0.189	11:37:25.80	11:37:23.83	0	2s	[-2]	7°	7°	
2	Tmp	5	2.093	11:40:42.94	11:41:44.80	0	1m02s	+62	19°	5°	
3	Tmp	7	2.571	11:41:35.07	11:42:32.93	0	58s	+58	19°	18°	
4	Tmp	11	0.670	11:44:05.92	11:44:43.33	0	37s	+37	16°	18°	
5	Tmp	14	1.749	11:45:40.70	11:46:35.66	0	55s	+55	15°	18°	
6	Tmp	18	3.933	11:48:43.33	11:49:34.54	0	51s	+51	13°	16°	
7	Tmp	20	5.037	11:50:15.20	11:51:00.59	0	45s	+45	12°	14°	
8	Tmp	22	7.627	11:53:48.27	11:54:20.49	0	32s	+32	13°	14°	
9	Tmp	23	7.854	11:54:18.33	11:54:47.61	0	29s	+29	12°	14°	
10	Tmp	25	8.886	11:55:43.00	11:55:53.14	0	10s	+10	7°	13°	
11	Tmp	26	9.615	11:56:55.09	11:56:49.20	0	6s	-6	3°	13°	
12	Tmp	29	10.551	11:58:21.01	11:58:37.39	0	16s	+16	12°	13°	
13	Tmp	33	11.995	12:00:21.04	12:00:41.96	0	21s	+21	13°	13°	
14	Tmp	34	13.169	12:02:03.01	12:02:07.23	0	4s	+4	5°	13°	
15	Tmp	36	0.256	12:07:56.77	12:08:01.16	0	4s	+4	12°	12°	
16	Tmp	40	1.834	12:10:28.17	12:10:58.18	0	30s	+30	15°	10°	
17	Tmp	41	2.173	12:11:14.73	12:11:48.78	0	34s	+34	15°	11°	
18	Tmp	44	2.980	12:13:18.99	12:14:04.05	0	45s	+45	13°	11°	
19	Tmp	45	3.666	12:15:02.27	12:15:29.51	0	27s	+27	12°	12°	
20	Tmp	46	4.557	12:17:18.82	12:18:02.86	0	44s	+44	15°	12°	
21	Tmp	48	5.363	12:19:07.22	12:19:46.64	0	39s	+39	13°	12°	
22	Tmp	49	5.960	12:20:40.57	12:21:31.99	0	51s	+51	11°	10°	
23	Tmp	52	6.328	12:21:53.53	12:22:56.95	0	1m03s	+63	10°	10°	
24	Tmp	55	6.705	12:23:49.64	12:28:59.50	0	5m10s	[+310]	16°	10°	
25	Tmp	59	7.345	12:25:07.38	12:31:08.55	0	6m01s	[+361]	17°	11°	
26	Tmp	63	0.113	12:29:16.71	12:32:34.13	0	3m17s	+197	16°	12°	
27	Tmp	66	1.453	12:31:28.26	12:34:54.14	0	3m26s	+206	16°	12°	
28	Tmp	68	3.093	12:34:11.87	12:37:36.92	0	3m25s	+205	16°	12°	
29	Tmp	69	3.526	12:34:58.75	12:38:30.59	0	3m32s	+212	16°	12°	
30	Tmp	72	5.096	12:37:32.18	12:40:54.27	0	3m22s	+202	16°	12°	
31	Tmp	73	5.562	12:38:27.95	12:41:41.32	0	3m13s	+193	15°	13°	
32	Tmp	75	6.240	12:40:06.07	12:43:17.12	0	3m11s	+191	15°	13°	
33	Tmp	77	6.819	12:41:41.72	12:44:58.15	0	3m16s	+196	16°	13°	
34	Tmp	78	7.156	12:42:32.98	12:45:56.79	0	3m24s	+204	16°	14°	
35	Tmp	80	7.881	12:44:15.93	12:47:31.30	0	3m15s	+195	16°	14°	
36	Tmp	81	8.668	12:45:56.73	12:49:03.90	0	3m07s	+187	16°	14°	
37	Tmp	82	8.916	12:46:38.27	12:49:52.08	0	3m14s	+194	16°	14°	
38	Tmp	84	9.859	12:48:37.48	12:52:06.89	0	3m29s	+209	16°	14°	
39	Tmp	85	10.205	12:49:31.84	12:53:33.91	0	4m02s	[+242]	16°	15°	
40	Tmp	86	11.568	12:51:43.19	12:55:44.63	0	4m01s	+241	16°	15°	
41	Tmp	88	13.352	12:54:07.80	12:58:01.87	0	3m54s	+234	16°	15°	
<b>Etapa A</b>		<b>Num</b>	<b>74</b>	<b>Pen</b>	<b>0</b>	<b>PCZ</b>	<b>0</b>	<b>Total PP</b>	<b>3829</b>	<b>PG</b>	<b>0</b>
43	Tmp	94	0.275	14:43:13.39	14:43:18.41	0	5s	+5	5°	4°	
44	Tmp	97	3.003	14:46:59.50	14:47:32.66	0	33s	+33	12°	4°	
45	Tmp	102	0.138	14:50:39.89	14:50:48.86	0	9s	+9	8°	7°	
46	Tmp	104	0.442	14:51:18.61	14:51:26.16	0	8s	+8	7°	7°	
47	Tmp	107	1.300	14:53:10.61	14:53:19.48	0	9s	+9	3°	5°	
48	Tmp	109	1.640	14:54:02.45	14:53:56.00	0	6s	-6	3°	4°	
49	Tmp	111	2.545	14:56:00.26	14:55:40.29	0	20s	-20	6°	3°	
83	Tmp	113	3.225	14:57:27.56	14:57:27.49	0	0s	0	2°	2°	
84	Tmp	114	4.342	14:59:34.82	14:59:56.23	0	21s	+21	4°	2°	
85	Tmp	116	4.776	15:00:33.40	15:01:02.78	0	29s	+29	6°	2°	

PC	Tp	Trc	DistPC	Ideal	Passagem	Pen	Erro	Pontos	NoPC	AtePC
86	Tmp	116	4.866	15:00:55.00	15:01:26.12	0	31s	+31	3°	1°
87	Tmp	120	6.172	15:03:21.10	15:04:41.07	0	1m20s	[+80]	7°	1°
88	Tmp	122	6.915	15:05:05.14	15:05:56.28	0	51s	[+51]	4°	2°
89	Tmp	124	7.267	15:05:59.78	15:06:44.75	0	45s	+45	5°	2°
90	Tmp	128	0.150	15:09:13.40	15:07:54.84	0	1m19s	-79	14°	2°
91	Tmp	129	0.625	15:10:21.80	15:09:00.19	0	1m22s	-82	14°	3°
92	Tmp	130	1.693	15:12:04.70	15:10:53.12	0	1m12s	-72	13°	4°
93	Tmp	132	3.193	15:14:36.80	15:13:23.03	0	1m14s	-74	13°	4°
94	Tmp	132	3.450	15:15:13.81	15:14:02.96	0	1m11s	-71	13°	4°
95	Tmp	135	4.640	15:17:21.00	15:16:01.96	0	1m19s	-79	13°	7°
96	Tmp	137	5.268	15:18:39.37	15:17:18.91	0	1m20s	-80	13°	8°
97	Tmp	140	0.380	15:21:01.04	15:21:10.52	0	9s	+9	7°	9°
98	Tmp	143	1.941	15:23:29.00	15:23:40.28	0	11s	+11	6°	8°
99	Tmp	145	3.373	15:25:52.04	15:26:02.28	0	10s	+10	4°	8°
100	Tmp	146	4.318	15:27:30.12	15:27:43.11	0	13s	+13	7°	8°

<b>Etapa B</b>	<b>Num</b>	<b>74</b>	<b>Pen</b>	<b>0</b>	<b>PCZ</b>	<b>1</b>	<b>Total PP</b>	<b>796</b>	<b>PG</b>	<b>3</b>
----------------	------------	-----------	------------	----------	------------	----------	-----------------	------------	-----------	----------

<b>n°</b>	<b>5</b>	<b>A PG</b>	<b>0</b>	<b>15°</b>	<b>B PG</b>	<b>3</b>	<b>8°</b>	<b>Tot PG</b>	<b>3</b>	<b>Col.</b>	<b>11°</b>
-----------	----------	-------------	----------	------------	-------------	----------	-----------	---------------	----------	-------------	------------





TVANHANGUERA

RALLY DA MULHER 2024



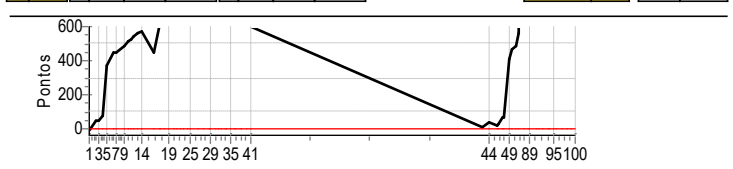
Performance Individual

PC	Tp	Trc	DistPC	Ideal	Passagem	Pen	Erro	Pontos	NoPC	AtePC	
<b>N</b> <b>u</b> <b>m</b>	<b>75</b>	75 / Leila dos Santos Diniz / Renata Martins Ferrari									
		Cat / NL / Largada EXPEDITION 4X2 / 6 / 10:18:00									
		<b>25°</b>									
PC	Tp	Trc	DistPC	Ideal	Passagem	Pen	Erro	Pontos	NoPC	AtePC	
1	Tmp	3	0.189	11:38:25.80	11:38:14.97	0	11s	-11	17°	22°	
2	Tmp	5	2.093	11:41:42.94	11:42:29.18	0	46s	+46	18°	16°	
3	Tmp	7	2.571	11:42:35.07	11:43:22.49	0	47s	+47	18°	17°	
4	Tmp	11	0.670	11:45:05.92	11:46:20.39	0	1m14s	+74	20°	19°	
5	Tmp	14	1.749	11:46:40.70	11:52:48.12	0	6m07s	+367	25°	20°	
6	Tmp	18	3.933	11:49:43.33	11:57:07.32	0	7m24s	+444	25°	21°	
7	Tmp	20	5.037	11:51:15.20	11:58:46.68	0	7m31s	+451	25°	22°	
8	Tmp	22	7.627	11:54:48.27	12:02:50.09	0	8m02s	+482	25°	23°	
9	Tmp	23	7.854	11:55:18.33	12:03:20.76	0	8m02s	+482	24°	23°	
10	Tmp	25	8.886	11:56:43.00	12:05:15.26	0	8m32s	+512	24°	24°	
11	Tmp	26	9.615	11:57:55.09	12:06:36.36	0	8m41s	+521	24°	24°	
12	Tmp	29	10.551	11:59:21.01	12:08:18.95	0	8m58s	[+538]	24°	24°	
13	Tmp	33	11.995	12:01:21.04	12:10:38.68	0	9m18s	[+558]	24°	25°	
14	Tmp	34	13.169	12:03:03.01	12:12:33.01	0	9m30s	[+570]	24°	25°	
15	Tmp	36	0.256	12:08:56.77	12:16:21.01	0	7m24s	+444	24°	25°	
16	Tmp	40	1.834	12:11:28.17	12:22:04.38	0	10m36s	+600	28°	25°	
17	Tmp	41	2.173	12:12:14.73	12:23:00.45	0	10m46s	+600	28°	25°	
18	Tmp	44	2.980	12:14:18.99	12:25:20.88	0	11m02s	+600	28°	24°	
19	Tmp	45	3.666	12:16:02.27	12:27:14.26	0	11m12s	+600	28°	24°	
20	Tmp	46	4.557	12:18:18.82	12:29:54.01	0	11m35s	+600	28°	24°	
21	Tmp	48	5.363	12:20:07.22	12:31:53.30	0	11m46s	+600	28°	24°	
22	Tmp	49	5.960	12:21:40.57	12:56:05.97	0	34m25s	+600	28°	24°	
23	Tmp	52	6.328	12:22:53.53	12:57:01.56	0	34m08s	+600	28°	24°	
24	Tmp	55	6.705	12:24:49.64	12:58:17.93	0	33m28s	+600	28°	24°	
25	Tmp	59	7.345	12:26:07.38	12:59:36.98	0	33m30s	+600	28°	24°	
26	Tmp	63	0.113	12:30:16.71	13:00:53.57	0	30m37s	+600	28°	24°	
27	Tmp	66	1.453	12:32:28.26	13:03:06.24	0	30m38s	+600	28°	24°	
28	Tmp	68	3.093	12:35:11.87	13:05:23.90	0	30m12s	+600	28°	24°	
29	Tmp	69	3.526	12:35:58.75	13:06:10.36	0	30m12s	+600	28°	24°	
30	Tmp	72	5.096	12:38:32.18	13:08:49.56	0	30m17s	+600	28°	24°	
31	Tmp	73	5.562	12:39:27.95	13:09:41.73	0	30m14s	+600	28°	24°	
32	Tmp	75	6.240	12:41:06.07	13:11:10.12	0	30m04s	+600	28°	24°	
33	Tmp	77	6.819	12:42:41.72	13:12:42.30	0	30m01s	+600	28°	24°	
34	Tmp	78	7.156	12:43:32.98	13:13:32.77	0	30m00s	+600	28°	24°	
35	Tmp	80	7.881	12:45:15.93	13:14:49.81	0	29m34s	+600	28°	24°	
36	Tmp	81	8.668	12:46:56.73	13:16:07.57	0	29m11s	+600	28°	24°	
37	Tmp	82	8.916	12:47:38.27	13:16:47.54	0	29m09s	+600	28°	24°	
38	Tmp	84	9.859	12:49:37.48	13:18:50.61	0	29m13s	+600	28°	24°	
39	Tmp	85	10.205	12:50:31.84	13:19:32.14	0	29m00s	+600	28°	24°	
40	Tmp	86	11.568	12:52:43.19	13:21:35.43	0	28m52s	+600	28°	24°	
41	Tmp	88	13.352	12:55:07.80	13:26:55.93	0	31m48s	+600	28°	24°	
<b>Etapa A</b>		<b>Num</b>	<b>75</b>	<b>Pen</b>	<b>0</b>	<b>PCZ</b>	<b>0</b>	<b>Total PP</b>	<b>19481</b>	<b>PG</b>	<b>0</b>
43	Tmp	94	0.275	14:44:13.39	14:44:22.68	0	9s	+9	11°	9°	
44	Tmp	97	3.003	14:47:59.50	14:48:37.81	0	38s	+38	16°	10°	
45	Tmp	102	0.138	14:51:39.89	14:51:57.50	0	18s	+18	10°	10°	
46	Tmp	104	0.442	14:52:18.61	14:52:44.79	0	26s	+26	9°	9°	
47	Tmp	107	1.300	14:54:10.61	14:55:11.92	0	1m01s	+61	18°	10°	
48	Tmp	109	1.640	14:55:02.45	14:56:05.22	0	1m03s	+63	18°	12°	
49	Tmp	111	2.545	14:57:00.26	15:03:51.65	0	6m51s	+411	24°	13°	
83	Tmp	113	3.225	14:58:27.56	15:06:09.97	0	7m42s	+462	23°	19°	
84	Tmp	114	4.342	15:00:34.82	15:08:42.72	0	8m08s	[+488]	23°	21°	
85	Tmp	116	4.776	15:01:33.40	15:10:54.77	0	9m21s	[+561]	21°	21°	

PC	Tp	Trc	DistPC	Ideal	Passagem	Pen	Erro	Pontos	NoPC	AtePC
86	Tmp	116	4.866	15:01:55.00	15:12:06.59	0	10m12s	+600	28°	21°
87	Tmp	120	6.172	15:04:21.10	15:15:25.35	0	11m04s	+600	28°	22°
88	Tmp	122	6.915	15:06:05.14	15:17:37.19	0	11m32s	+600	28°	22°
89	Tmp	124	7.267	15:06:59.78	15:18:42.04	0	11m42s	+600	28°	23°
90	Tmp	128	0.150	15:10:13.40	15:20:21.08	0	10m08s	+600	28°	23°
91	Tmp	129	0.625	15:11:21.80	15:21:41.32	0	10m20s	+600	28°	23°
92	Tmp	130	1.693	15:13:04.70	15:23:53.54	0	10m49s	+600	28°	23°
93	Tmp	132	3.193	15:15:36.80	15:26:14.89	0	10m38s	+600	28°	23°
94	Tmp	132	3.450	15:16:13.81	15:26:52.39	0	10m39s	+600	28°	23°
95	Tmp	135	4.640	15:18:21.00	15:29:55.90	0	11m35s	+600	28°	23°
96	Tmp	137	5.268	15:19:39.37	15:31:22.89	0	11m44s	+600	28°	23°
97	Tmp	140	0.380	15:22:01.04	15:33:06.88	0	11m06s	+600	28°	24°
98	Tmp	143	1.941	15:24:29.00	15:35:52.74	0	11m24s	+600	28°	24°
99	Tmp	145	3.373	15:26:52.04	15:38:29.29	0	11m37s	+600	28°	24°
100	Tmp	146	4.318	15:28:30.12	15:40:16.40	0	11m46s	+600	28°	24°

<b>Etapa B</b>	<b>Num</b>	<b>75</b>	<b>Pen</b>	<b>0</b>	<b>PCZ</b>	<b>0</b>	<b>Total PP</b>	<b>10088</b>	<b>PG</b>	<b>0</b>
----------------	------------	-----------	------------	----------	------------	----------	-----------------	--------------	-----------	----------

<b>n°</b>	<b>6</b>	<b>A PG</b>	<b>0</b>	<b>NC</b>	<b>B PG</b>	<b>0</b>	<b>NC</b>	<b>Tot PG</b>	<b>0</b>	<b>Col.</b>	<b>25°</b>
-----------	----------	-------------	----------	-----------	-------------	----------	-----------	---------------	----------	-------------	------------





TVANHANGUERA

RALLY DA MULHER 2024



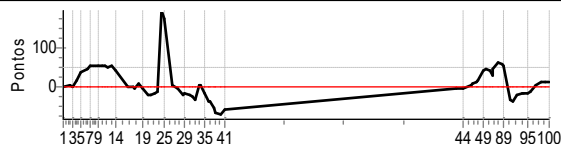
Performance Individual

PC	Tp	Trc	DistPC	Ideal	Passagem	Pen	Erro	Pontos	NoPC	AtePC	
N u m	76	76 / Ednamar Cardoso da Silva / Valeria Batista Fonseca									
		Cat / NL / Largada EXPEDITION 4X2 / 7 / 10:19:00									
		4°									
PC	Tp	Trc	DistPC	Ideal	Passagem	Pen	Erro	Pontos	NoPC	AtePC	
1	Tmp	3	0.189	11:39:25.80	11:39:26.21	0	0s	0	2°	2°	
2	Tmp	5	2.093	11:42:42.94	11:42:47.05	0	4s	+4	1°	1°	
3	Tmp	7	2.571	11:43:35.07	11:43:35.19	0	0s	0	1°	1°	
4	Tmp	11	0.670	11:46:05.92	11:46:24.22	0	18s	+18	10°	1°	
5	Tmp	14	1.749	11:47:40.70	11:48:19.94	0	39s	+39	12°	2°	
6	Tmp	18	3.933	11:50:43.33	11:51:28.73	0	45s	+45	12°	5°	
7	Tmp	20	5.037	11:52:15.20	11:53:09.47	0	54s	+54	15°	8°	
8	Tmp	22	7.627	11:55:48.27	11:56:44.21	0	56s	[+56]	18°	10°	
9	Tmp	23	7.854	11:56:18.33	11:57:12.33	0	54s	+54	16°	12°	
10	Tmp	25	8.886	11:57:43.00	11:58:35.72	0	53s	+53	17°	12°	
11	Tmp	26	9.615	11:58:55.09	11:59:51.13	0	56s	+56	17°	12°	
12	Tmp	29	10.551	12:00:21.01	12:01:11.42	0	50s	+50	18°	14°	
13	Tmp	33	11.995	12:02:21.04	12:03:14.20	0	53s	+53	19°	14°	
14	Tmp	34	13.169	12:04:03.01	12:04:43.28	0	40s	+40	16°	14°	
15	Tmp	36	0.256	12:09:56.77	12:09:55.14	0	2s	-2	8°	14°	
16	Tmp	40	1.834	12:12:28.17	12:12:26.15	0	2s	-2	3°	12°	
17	Tmp	41	2.173	12:13:14.73	12:13:11.22	0	4s	-4	3°	12°	
18	Tmp	44	2.980	12:15:18.99	12:15:27.73	0	9s	+9	6°	12°	
19	Tmp	45	3.666	12:17:02.27	12:16:59.21	0	3s	[-3]	3°	11°	
20	Tmp	46	4.557	12:19:18.82	12:18:59.25	0	20s	-20	10°	11°	
21	Tmp	48	5.363	12:21:07.22	12:20:46.93	0	20s	-20	8°	10°	
22	Tmp	49	5.960	12:22:40.57	12:22:21.19	0	19s	-19	4°	9°	
23	Tmp	52	6.328	12:23:53.53	12:23:43.03	0	11s	-11	3°	9°	
24	Tmp	55	6.705	12:25:49.64	12:29:08.12	0	3m18s	[+198]	14°	9°	
25	Tmp	59	7.345	12:27:07.38	12:30:06.83	0	2m59s	[+179]	14°	8°	
26	Tmp	63	0.113	12:31:16.71	12:31:22.54	0	6s	+6	8°	8°	
27	Tmp	66	1.453	12:33:28.26	12:33:24.86	0	3s	[-3]	4°	7°	
28	Tmp	68	3.093	12:36:11.87	12:35:52.05	0	20s	-20	6°	7°	
29	Tmp	69	3.526	12:36:58.75	12:36:40.54	0	18s	-18	7°	6°	
30	Tmp	72	5.096	12:39:32.18	12:39:09.63	0	23s	-23	7°	6°	
31	Tmp	73	5.562	12:40:27.95	12:40:03.43	0	25s	-25	8°	6°	
32	Tmp	75	6.240	12:42:06.07	12:41:31.08	0	35s	-35	10°	6°	
33	Tmp	77	6.819	12:43:41.72	12:43:47.13	0	5s	+5	4°	6°	
34	Tmp	78	7.156	12:44:32.98	12:44:35.86	0	3s	+3	2°	5°	
35	Tmp	80	7.881	12:46:15.93	12:45:59.66	0	16s	-16	9°	5°	
36	Tmp	81	8.668	12:47:56.73	12:47:19.26	0	37s	-37	11°	5°	
37	Tmp	82	8.916	12:48:38.27	12:47:58.72	0	40s	-40	11°	5°	
38	Tmp	84	9.859	12:50:37.48	12:49:43.04	0	54s	-54	12°	5°	
39	Tmp	85	10.205	12:51:31.84	12:50:24.37	0	1m07s	-67	12°	6°	
40	Tmp	86	11.568	12:53:43.19	12:52:30.86	0	1m12s	-72	12°	7°	
41	Tmp	88	13.352	12:56:07.80	12:55:06.78	0	1m01s	-61	10°	8°	
Etapa A		Num	76	Pen	0	PCZ	2	Total PP	1035	PG	3
43	Tmp	94	0.275	14:45:13.39	14:45:07.10	0	6s	-6	7°	19°	
44	Tmp	97	3.003	14:48:59.50	14:48:56.09	0	3s	[-3]	1°	9°	
45	Tmp	102	0.138	14:52:39.89	14:52:41.76	0	2s	+2	1°	1°	
46	Tmp	104	0.442	14:53:18.61	14:53:26.16	0	8s	+8	6°	1°	
47	Tmp	107	1.300	14:55:10.61	14:55:22.47	0	12s	+12	5°	1°	
48	Tmp	109	1.640	14:56:02.45	14:56:19.62	0	17s	+17	6°	1°	
49	Tmp	111	2.545	14:58:00.26	14:58:44.17	0	44s	+44	13°	2°	
83	Tmp	113	3.225	14:59:27.56	15:00:12.45	0	45s	+45	11°	4°	
84	Tmp	114	4.342	15:01:34.82	15:02:15.60	0	41s	+41	9°	4°	
85	Tmp	116	4.776	15:02:33.40	15:03:04.75	0	31s	+31	7°	5°	

PC	Tp	Trc	DistPC	Ideal	Passagem	Pen	Erro	Pontos	NoPC	AtePC
86	Tmp	116	4.866	15:02:55.00	15:03:40.07	0	45s	+45	4°	3°
87	Tmp	120	6.172	15:05:21.10	15:06:24.13	0	1m03s	[+63]	5°	3°
88	Tmp	122	6.915	15:07:05.14	15:08:03.56	0	58s	[+58]	6°	4°
89	Tmp	124	7.267	15:07:59.78	15:08:54.71	0	55s	+55	6°	4°
90	Tmp	128	0.150	15:11:13.40	15:10:40.63	0	33s	-33	7°	4°
91	Tmp	129	0.625	15:12:21.80	15:11:44.81	0	37s	-37	8°	4°
92	Tmp	130	1.693	15:14:04.70	15:13:43.84	0	21s	-21	7°	3°
93	Tmp	132	3.193	15:16:36.80	15:16:19.34	0	17s	-17	8°	3°
94	Tmp	132	3.450	15:17:13.81	15:16:55.62	0	18s	-18	9°	3°
95	Tmp	135	4.640	15:19:21.00	15:19:02.31	0	19s	-19	8°	3°
96	Tmp	137	5.268	15:20:39.37	15:20:26.31	0	13s	-13	7°	3°
97	Tmp	140	0.380	15:23:01.04	15:23:04.43	0	3s	+3	3°	3°
98	Tmp	143	1.941	15:25:29.00	15:25:40.40	0	11s	+11	5°	3°
99	Tmp	145	3.373	15:27:52.04	15:28:06.51	0	14s	+14	6°	3°
100	Tmp	146	4.318	15:29:30.12	15:29:44.16	0	14s	+14	8°	3°

Etapa B	Num	76	Pen	0	PCZ	0	Total PP	506	PG	8
---------	-----	----	-----	---	-----	---	----------	-----	----	---

n°	7	A PG	3	8°	B PG	8	3°	Tot PG	11	Col.	4°
----	---	------	---	----	------	---	----	--------	----	------	----





TVANHANGUERA

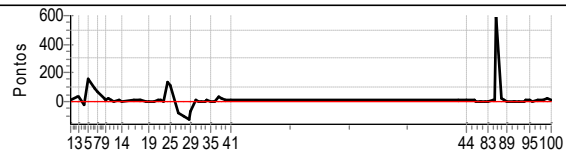
RALLY DA MULHER 2024



Performance Individual

PC	Tp	Trc	DistPC	Ideal	Passagem	Pen	Erro	Pontos	NoPC	AtePC	
N u m	77	77 / Tatiana Monick da Silva Santos / Ynae Lorena Rincon Gonçalves									
		Cat / NL / Largada EXPEDITION 4X2 / 8 / 10:20:00									
		8°									
PC	Tp	Trc	DistPC	Ideal	Passagem	Pen	Erro	Pontos	NoPC	AtePC	
1	Tmp	3	0.189	11:40:25.80	11:40:37.46	0	12s	+12	18°	16°	
2	Tmp	5	2.093	11:43:42.94	11:44:22.27	0	39s	+39	15°	17°	
3	Tmp	7	2.571	11:44:35.07	11:45:10.97	0	36s	+36	15°	15°	
4	Tmp	11	0.670	11:47:05.92	11:46:40.27	0	26s	-26	13°	16°	
5	Tmp	14	1.749	11:48:40.70	11:51:20.76	0	2m40s	[+160]	20°	16°	
6	Tmp	18	3.933	11:51:43.33	11:53:15.08	0	1m32s	+92	17°	17°	
7	Tmp	20	5.037	11:53:15.20	11:54:21.32	0	1m06s	+66	18°	16°	
8	Tmp	22	7.627	11:56:48.27	11:57:11.73	0	23s	+23	11°	15°	
9	Tmp	23	7.854	11:57:18.33	11:57:31.26	0	13s	+13	9°	13°	
10	Tmp	25	8.886	11:58:43.00	11:59:04.46	0	21s	+21	13°	14°	
11	Tmp	26	9.615	11:59:55.09	12:00:05.45	0	10s	+10	8°	14°	
12	Tmp	29	10.551	12:01:21.01	12:01:24.18	0	3s	[+3]	3°	12°	
13	Tmp	33	11.995	12:03:21.04	12:03:30.28	0	9s	+9	10°	12°	
14	Tmp	34	13.169	12:05:03.01	12:05:01.86	0	1s	-1	4°	11°	
15	Tmp	36	0.256	12:10:56.77	12:11:03.73	0	7s	+7	16°	11°	
16	Tmp	40	1.834	12:13:28.17	12:13:36.77	0	9s	+9	8°	9°	
17	Tmp	41	2.173	12:14:14.73	12:14:23.64	0	9s	+9	6°	9°	
18	Tmp	44	2.980	12:16:18.99	12:16:20.12	0	1s	+1	1°	9°	
19	Tmp	45	3.666	12:18:02.27	12:17:59.79	0	2s	-2	2°	9°	
20	Tmp	46	4.557	12:20:18.82	12:20:18.34	0	0s	0	1°	7°	
21	Tmp	48	5.363	12:22:07.22	12:22:16.56	0	9s	+9	6°	6°	
22	Tmp	49	5.960	12:23:40.57	12:23:56.55	0	16s	+16	3°	5°	
23	Tmp	52	6.328	12:24:53.53	12:24:59.86	0	6s	+6	2°	5°	
24	Tmp	55	6.705	12:26:49.64	12:29:00.79	0	2m11s	[+131]	13°	4°	
25	Tmp	59	7.345	12:28:07.38	12:29:58.34	0	1m51s	[+111]	13°	7°	
26	Tmp	63	0.113	12:32:16.71	12:31:01.15	0	1m16s	-76	13°	7°	
27	Tmp	66	1.453	12:34:28.26	12:32:50.62	0	1m38s	-98	14°	8°	
28	Tmp	68	3.093	12:37:11.87	12:35:08.35	0	2m04s	-124	14°	9°	
29	Tmp	69	3.526	12:37:58.75	12:36:52.53	0	1m06s	-66	13°	10°	
30	Tmp	72	5.096	12:40:32.18	12:40:39.60	0	7s	+7	1°	9°	
31	Tmp	73	5.562	12:41:27.95	12:41:33.37	0	5s	+5	1°	9°	
32	Tmp	75	6.240	12:43:06.07	12:43:09.54	0	3s	[+3]	2°	8°	
33	Tmp	77	6.819	12:44:41.72	12:44:42.83	0	1s	+1	2°	8°	
34	Tmp	78	7.156	12:45:32.98	12:45:45.19	0	12s	+12	6°	8°	
35	Tmp	80	7.881	12:47:15.93	12:47:21.19	0	5s	+5	4°	7°	
36	Tmp	81	8.668	12:48:56.73	12:48:57.59	0	1s	+1	2°	7°	
37	Tmp	82	8.916	12:49:38.27	12:49:39.53	0	1s	+1	1°	7°	
38	Tmp	84	9.859	12:51:37.48	12:52:08.62	0	31s	+31	10°	7°	
39	Tmp	85	10.205	12:52:31.84	12:52:49.87	0	18s	+18	7°	7°	
40	Tmp	86	11.568	12:54:43.19	12:55:00.30	0	17s	+17	5°	6°	
41	Tmp	88	13.352	12:57:07.80	12:57:14.98	0	7s	+7	4°	6°	
Etapa A		Num	77	Pen	0	PCZ	1	Total PP	876	PG	5
43	Tmp	94	0.275	14:46:13.39	14:46:28.26	0	15s	+15	14°	12°	
44	Tmp	97	3.003	14:49:59.50	14:50:09.76	0	10s	+10	4°	11°	
45	Tmp	102	0.138	14:53:39.89	14:53:48.98	0	9s	+9	7°	8°	
46	Tmp	104	0.442	14:54:18.61	14:54:24.47	0	6s	+6	2°	8°	
47	Tmp	107	1.300	14:56:10.61	14:56:13.58	0	3s	[+3]	2°	4°	
48	Tmp	109	1.640	14:57:02.45	14:56:58.33	0	4s	-4	1°	2°	
49	Tmp	111	2.545	14:59:00.26	14:58:56.29	0	4s	-4	2°	1°	
83	Tmp	113	3.225	15:00:27.56	15:00:27.94	0	0s	0	1°	1°	
84	Tmp	114	4.342	15:02:34.82	15:02:43.98	0	9s	+9	1°	1°	
85	Tmp	116	4.776	15:03:33.40	15:03:46.20	0	13s	+13	3°	1°	

PC	Tp	Trc	DistPC	Ideal	Passagem	Pen	Erro	Pontos	NoPC	AtePC	
86	Tmp	116	4.866	15:03:55.00	--:--:--	0		+600	27°	13°	
87	Tmp	120	6.172	15:06:21.10	15:06:47.18	0	26s	[+26]	3°	11°	
88	Tmp	122	6.915	15:08:05.14	15:08:17.26	0	12s	+12	3°	10°	
89	Tmp	124	7.267	15:08:59.78	15:09:02.95	0	3s	+3	1°	10°	
90	Tmp	128	0.150	15:12:13.40	15:12:19.85	0	6s	+6	4°	9°	
91	Tmp	129	0.625	15:13:21.80	15:13:22.62	0	1s	+1	2°	8°	
92	Tmp	130	1.693	15:15:04.70	15:15:09.99	0	5s	+5	3°	8°	
93	Tmp	132	3.193	15:17:36.80	15:17:42.20	0	5s	+5	4°	6°	
94	Tmp	132	3.450	15:18:13.81	15:18:23.18	0	9s	+9	6°	6°	
95	Tmp	135	4.640	15:20:21.00	15:20:31.13	0	10s	+10	7°	6°	
96	Tmp	137	5.268	15:21:39.37	15:21:43.83	0	4s	+4	3°	7°	
97	Tmp	140	0.380	15:24:01.04	15:24:11.58	0	11s	+11	8°	7°	
98	Tmp	143	1.941	15:26:29.00	15:26:36.31	0	7s	+7	3°	7°	
99	Tmp	145	3.373	15:28:52.04	15:29:14.19	0	22s	[+22]	8°	7°	
100	Tmp	146	4.318	15:30:30.12	15:30:41.27	0	11s	+11	6°	7°	
Etapa B		Num	77	Pen	0	PCZ	1	Total PP	754	PG	4
n°	8	A PG	5	6°	B PG	4	7°	Tot PG	9	Col.	8°



Cronometragem







TVANHANGUERA

RALLY DA MULHER 2024



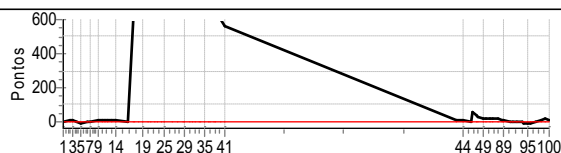
Performance Individual

PC	Tp	Trc	DistPC	Ideal	Passagem	Pen	Erro	Pontos	NoPC	AtePC	
<b>N</b> <b>u</b> <b>m</b>	<b>78</b>	78 / Juliana da Silva Aquino / Giselle Aquino Nascimento									
		Cat / NL / Largada EXPEDITION 4X2 / 9 / 10:21:00									
		<b>3°</b>									
PC	Tp	Trc	DistPC	Ideal	Passagem	Pen	Erro	Pontos	NoPC	AtePC	
1	Tmp	3	0.189	11:41:25.80	11:41:28.10	0	2s	[+2]	6°	6°	
2	Tmp	5	2.093	11:44:42.94	11:44:52.10	0	9s	[+9]	6°	3°	
3	Tmp	7	2.571	11:45:35.07	11:45:41.42	0	6s	+6	5°	3°	
4	Tmp	11	0.670	11:48:05.92	11:48:02.60	0	3s	[-3]	3°	2°	
5	Tmp	14	1.749	11:49:40.70	11:49:35.10	0	6s	-6	4°	1°	
6	Tmp	18	3.933	11:52:43.33	11:52:44.14	0	1s	+1	3°	1°	
7	Tmp	20	5.037	11:54:15.20	11:54:17.69	0	2s	+2	3°	1°	
8	Tmp	22	7.627	11:57:48.27	11:57:56.29	0	8s	+8	6°	1°	
9	Tmp	23	7.854	11:58:18.33	11:58:24.22	0	6s	+6	3°	1°	
10	Tmp	25	8.886	11:59:43.00	11:59:50.99	0	8s	+8	5°	1°	
11	Tmp	26	9.615	12:00:55.09	12:01:02.52	0	7s	+7	4°	2°	
12	Tmp	29	10.551	12:02:21.01	12:02:26.10	0	5s	+5	4°	1°	
13	Tmp	33	11.995	12:04:21.04	12:04:27.88	0	7s	+7	9°	2°	
14	Tmp	34	13.169	12:06:03.01	12:06:09.27	0	6s	+6	7°	2°	
15	Tmp	36	0.256	12:11:56.77	12:11:59.06	0	2s	+2	7°	2°	
16	Tmp	40	1.834	12:14:28.17	12:36:15.89	0	21m48s	+600	27°	15°	
17	Tmp	41	2.173	12:15:14.73	12:36:53.86	0	21m39s	+600	27°	16°	
18	Tmp	44	2.980	12:17:18.99	12:38:50.67	0	21m32s	+600	27°	18°	
19	Tmp	45	3.666	12:19:02.27	12:39:48.90	0	20m47s	+600	27°	20°	
20	Tmp	46	4.557	12:21:18.82	12:41:37.51	0	20m19s	+600	27°	20°	
21	Tmp	48	5.363	12:23:07.22	12:42:54.55	0	19m47s	+600	27°	20°	
22	Tmp	49	5.960	12:24:40.57	12:44:46.48	0	20m06s	+600	27°	21°	
23	Tmp	52	6.328	12:25:53.53	12:45:50.65	0	19m57s	+600	27°	21°	
24	Tmp	55	6.705	12:27:49.64	12:46:34.02	0	18m44s	+600	27°	21°	
25	Tmp	59	7.345	12:29:07.38	12:47:36.77	0	18m29s	+600	27°	22°	
26	Tmp	63	0.113	12:33:16.71	12:48:38.59	0	15m22s	+600	27°	23°	
27	Tmp	66	1.453	12:35:28.26	12:50:11.94	0	14m44s	+600	27°	23°	
28	Tmp	68	3.093	12:38:11.87	12:51:55.77	0	13m44s	+600	27°	23°	
29	Tmp	69	3.526	12:38:58.75	12:52:30.98	0	13m32s	+600	27°	23°	
30	Tmp	72	5.096	12:41:32.18	12:54:24.62	0	12m52s	+600	27°	23°	
31	Tmp	73	5.562	12:42:27.95	12:55:06.44	0	12m38s	+600	27°	23°	
32	Tmp	75	6.240	12:44:06.07	12:56:08.21	0	12m02s	+600	27°	23°	
33	Tmp	77	6.819	12:45:41.72	12:57:19.59	0	11m38s	+600	27°	23°	
34	Tmp	78	7.156	12:46:32.98	12:57:59.80	0	11m27s	+600	27°	23°	
35	Tmp	80	7.881	12:48:15.93	12:59:10.07	0	10m54s	+600	27°	23°	
36	Tmp	81	8.668	12:49:56.73	13:00:33.48	0	10m37s	+600	27°	23°	
37	Tmp	82	8.916	12:50:38.27	13:00:58.95	0	10m21s	+600	27°	23°	
38	Tmp	84	9.859	12:52:37.48	13:03:02.57	0	10m25s	+600	27°	23°	
39	Tmp	85	10.205	12:53:31.84	13:03:54.04	0	10m22s	+600	27°	23°	
40	Tmp	86	11.568	12:55:43.19	13:05:38.97	0	9m56s	[+596]	21°	23°	
41	Tmp	88	13.352	12:58:07.80	13:07:26.66	0	9m19s	[+559]	21°	23°	
<b>Etapa A</b>		<b>Num</b>	<b>78</b>	<b>Pen</b>	<b>0</b>	<b>PCZ</b>	<b>0</b>	<b>Total PP</b>	<b>14464</b>	<b>PG</b>	<b>0</b>
43	Tmp	94	0.275	14:47:13.39	14:47:22.82	0	9s	+9	10°	8°	
44	Tmp	97	3.003	14:50:59.50	14:51:05.24	0	6s	+6	2°	5°	
45	Tmp	102	0.138	14:54:39.89	14:54:43.36	0	3s	[+3]	2°	2°	
46	Tmp	104	0.442	14:55:18.61	14:56:11.58	0	53s	[+53]	16°	4°	
47	Tmp	107	1.300	14:57:10.61	14:57:48.10	0	37s	[+37]	14°	8°	
48	Tmp	109	1.640	14:58:02.45	14:58:32.77	0	30s	+30	11°	7°	
49	Tmp	111	2.545	15:00:00.26	15:00:22.43	0	22s	+22	7°	9°	
83	Tmp	113	3.225	15:01:27.56	15:01:47.72	0	20s	+20	5°	8°	
84	Tmp	114	4.342	15:03:34.82	15:03:51.52	0	17s	+17	3°	5°	
85	Tmp	116	4.776	15:04:33.40	15:04:48.48	0	15s	+15	4°	4°	

PC	Tp	Trc	DistPC	Ideal	Passagem	Pen	Erro	Pontos	NoPC	AtePC
86	Tmp	116	4.866	15:04:55.00	15:05:12.19	0	17s	+17	2°	2°
87	Tmp	120	6.172	15:07:21.10	15:07:39.38	0	18s	+18	2°	2°
88	Tmp	122	6.915	15:09:05.14	15:09:13.14	0	8s	+8	2°	1°
89	Tmp	124	7.267	15:09:59.78	15:10:09.11	0	9s	+9	3°	1°
90	Tmp	128	0.150	15:13:13.40	15:13:14.60	0	1s	+1	2°	1°
91	Tmp	129	0.625	15:14:21.80	15:14:22.24	0	0s	0	1°	1°
92	Tmp	130	1.693	15:16:04.70	15:16:07.56	0	3s	+3	2°	1°
93	Tmp	132	3.193	15:18:36.80	15:18:33.55	0	3s	-3	2°	1°
94	Tmp	132	3.450	15:19:13.81	15:19:07.31	0	7s	-7	5°	1°
95	Tmp	135	4.640	15:21:21.00	15:21:13.87	0	7s	-7	6°	1°
96	Tmp	137	5.268	15:22:39.37	15:22:29.62	0	10s	-10	6°	1°
97	Tmp	140	0.380	15:25:01.04	15:25:05.48	0	4s	+4	5°	1°
98	Tmp	143	1.941	15:27:29.00	15:27:40.21	0	11s	+11	4°	1°
99	Tmp	145	3.373	15:29:52.04	15:30:05.66	0	14s	+14	5°	1°
100	Tmp	146	4.318	15:31:30.12	15:31:39.46	0	9s	+9	5°	1°

<b>Etapa B</b>	<b>Num</b>	<b>78</b>	<b>Pen</b>	<b>0</b>	<b>PCZ</b>	<b>1</b>	<b>Total PP</b>	<b>240</b>	<b>PG</b>	<b>12</b>
----------------	------------	-----------	------------	----------	------------	----------	-----------------	------------	-----------	-----------

<b>n°</b>	<b>9</b>	<b>A PG</b>	<b>0</b>	<b>NC</b>	<b>B PG</b>	<b>12</b>	<b>1°</b>	<b>Tot PG</b>	<b>12</b>	<b>Col.</b>	<b>3°</b>
-----------	----------	-------------	----------	-----------	-------------	-----------	-----------	---------------	-----------	-------------	-----------





TVANHANGUERA

RALLY DA MULHER 2024

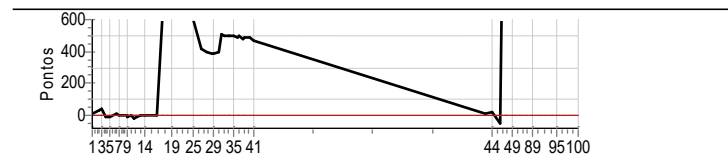


Performance Individual

PC	Tp	Trc	DistPC	Ideal	Passagem	Pen	Erro	Pontos	NoPC	AtePC	
N u m	79	79 / Katia Caldeira Borges / Tatiana de Sousa Mendonça									
		Cat / NL / Largada EXPEDITION 4X2 / 10 / 10:22:00									
		27°									
PC	Tp	Trc	DistPC	Ideal	Passagem	Pen	Erro	Pontos	NoPC	AtePC	
1	Tmp	3	0.189	11:42:25.80	11:42:31.81	0	6s	+6	14°	13°	
2	Tmp	5	2.093	11:45:42.94	11:46:16.03	0	33s	+33	13°	11°	
3	Tmp	7	2.571	11:46:35.07	11:47:15.43	0	40s	+40	17°	14°	
4	Tmp	11	0.670	11:49:05.92	11:48:54.37	0	12s	-12	6°	10°	
5	Tmp	14	1.749	11:50:40.70	11:50:26.16	0	15s	-15	6°	10°	
6	Tmp	18	3.933	11:53:43.33	11:53:51.58	0	8s	+8	6°	7°	
7	Tmp	20	5.037	11:55:15.20	11:55:18.24	0	3s	[+3]	4°	5°	
8	Tmp	22	7.627	11:58:48.27	11:58:47.10	0	1s	-1	2°	5°	
9	Tmp	23	7.854	11:59:18.33	11:59:08.33	0	10s	-10	6°	5°	
10	Tmp	25	8.886	12:00:43.00	12:00:40.18	0	3s	[-3]	4°	5°	
11	Tmp	26	9.615	12:01:55.09	12:01:39.43	0	16s	-16	11°	5°	
12	Tmp	29	10.551	12:03:21.01	12:03:13.31	0	8s	-8	6°	5°	
13	Tmp	33	11.995	12:05:21.04	12:05:23.20	0	2s	+2	4°	5°	
14	Tmp	34	13.169	12:07:03.01	12:07:02.50	0	1s	-1	3°	5°	
15	Tmp	36	0.256	12:12:56.77	12:12:59.26	0	2s	+2	6°	5°	
16	Tmp	40	1.834	12:15:28.17	12:26:54.96	0	11m27s	+600	26°	16°	
17	Tmp	41	2.173	12:16:14.73	12:27:34.71	0	11m20s	+600	26°	17°	
18	Tmp	44	2.980	12:18:18.99	12:29:32.10	0	11m13s	+600	26°	20°	
19	Tmp	45	3.666	12:20:02.27	12:30:51.60	0	10m49s	+600	26°	21°	
20	Tmp	46	4.557	12:22:18.82	12:32:53.66	0	10m35s	+600	26°	21°	
21	Tmp	48	5.363	12:24:07.22	12:34:33.15	0	10m26s	+600	26°	21°	
22	Tmp	49	5.960	12:25:40.57	12:36:22.86	0	10m42s	+600	26°	22°	
23	Tmp	52	6.328	12:26:53.53	12:37:44.56	0	10m51s	+600	26°	22°	
24	Tmp	55	6.705	12:28:49.64	12:38:56.83	0	10m07s	+600	26°	22°	
25	Tmp	59	7.345	12:30:07.38	12:40:04.39	0	9m57s	[+597]	19°	21°	
26	Tmp	63	0.113	12:34:16.71	12:41:08.58	0	6m52s	+412	19°	21°	
27	Tmp	66	1.453	12:36:28.26	12:43:03.41	0	6m35s	+395	19°	21°	
28	Tmp	68	3.093	12:39:11.87	12:45:39.29	0	6m27s	+387	19°	21°	
29	Tmp	69	3.526	12:39:58.75	12:46:29.13	0	6m30s	+390	19°	21°	
30	Tmp	72	5.096	12:42:32.18	12:49:04.40	0	6m32s	+392	19°	21°	
31	Tmp	73	5.562	12:43:27.95	12:51:53.97	0	8m26s	[+506]	19°	21°	
32	Tmp	75	6.240	12:45:06.07	12:53:25.44	0	8m19s	[+499]	19°	22°	
33	Tmp	77	6.819	12:46:41.72	12:55:00.04	0	8m18s	+498	19°	22°	
34	Tmp	78	7.156	12:47:32.98	12:55:48.47	0	8m15s	+495	19°	21°	
35	Tmp	80	7.881	12:49:15.93	12:57:30.36	0	8m14s	+494	19°	21°	
36	Tmp	81	8.668	12:50:56.73	12:59:07.80	0	8m11s	+491	19°	21°	
37	Tmp	82	8.916	12:51:38.27	12:59:55.40	0	8m17s	+497	19°	21°	
38	Tmp	84	9.859	12:53:37.48	13:01:38.89	0	8m01s	+481	19°	21°	
39	Tmp	85	10.205	12:54:31.84	13:02:37.26	0	8m05s	+485	20°	21°	
40	Tmp	86	11.568	12:56:43.19	13:04:47.27	0	8m04s	+484	20°	21°	
41	Tmp	88	13.352	12:59:07.80	13:06:53.95	0	7m46s	+466	20°	20°	
Etapa A		Num	79	Pen	0	PCZ	0	Total PP	11921	PG	0
43	Tmp	94	0.275	14:48:13.39	14:48:18.20	0	5s	[+5]	4°	3°	
44	Tmp	97	3.003	14:51:59.50	14:52:23.98	0	24s	[+24]	7°	3°	
45	Tmp	102	0.138	14:55:39.89	14:54:49.07	0	51s	-51	17°	15°	
46	Tmp	104	0.442	14:56:18.61	15:28:02.07	0	31m43s	+600	28°	24°	
47	Tmp	107	1.300	14:58:10.61	15:29:43.88	0	31m33s	+600	28°	25°	
48	Tmp	109	1.640	14:59:02.45	15:30:27.50	0	31m25s	+600	28°	26°	
49	Tmp	111	2.545	15:01:00.26	15:32:15.29	0	31m15s	+600	28°	26°	
83	Tmp	113	3.225	15:02:27.56	15:34:04.33	0	31m37s	+600	28°	26°	
84	Tmp	114	4.342	15:04:34.82	15:36:04.75	0	31m30s	+600	28°	26°	
85	Tmp	116	4.776	15:05:33.40	15:36:54.29	0	31m21s	+600	28°	26°	

PC	Tp	Trc	DistPC	Ideal	Passagem	Pen	Erro	Pontos	NoPC	AtePC	
86	Tmp	116	4.866	15:05:55.00	15:37:26.91	0	31m32s	+600	26°	26°	
87	Tmp	120	6.172	15:08:21.10	15:40:27.72	0	32m07s	+600	27°	26°	
88	Tmp	122	6.915	15:10:05.14	15:41:57.21	0	31m52s	+600	27°	26°	
89	Tmp	124	7.267	15:10:59.78	15:42:47.95	0	31m48s	+600	27°	26°	
90	Tmp	128	0.150	15:14:13.40	15:46:23.98	0	32m11s	+600	27°	26°	
91	Tmp	129	0.625	15:15:21.80	15:47:39.27	0	32m17s	+600	27°	26°	
92	Tmp	130	1.693	15:17:04.70	15:49:28.10	0	32m23s	+600	27°	26°	
93	Tmp	132	3.193	15:19:36.80	15:51:59.23	0	32m22s	+600	27°	26°	
94	Tmp	132	3.450	15:20:13.81	15:52:34.15	0	32m20s	+600	27°	26°	
95	Tmp	135	4.640	15:22:21.00	15:54:26.36	0	32m05s	+600	27°	26°	
96	Tmp	137	5.268	15:23:39.37	15:55:43.86	0	32m04s	+600	27°	26°	
97	Tmp	140	0.380	15:26:01.04	15:57:02.80	0	31m02s	+600	27°	26°	
98	Tmp	143	1.941	15:28:29.00	15:59:31.77	0	31m03s	+600	27°	26°	
99	Tmp	145	3.373	15:30:52.04	16:01:38.12	0	30m46s	+600	27°	26°	
100	Tmp	146	4.318	15:32:30.12	16:03:11.82	0	30m42s	+600	27°	26°	
Etapa B		Num	79	Pen	0	PCZ	0	Total PP	13251	PG	0

n°	10	A PG	0	20°	B PG	0	NC	Tot PG	0	Col.	27°
----	----	------	---	-----	------	---	----	--------	---	------	-----





TVANHANGUERA

RALLY DA MULHER 2024



Performance Individual

PC	Tp	Trc	DistPC	Ideal	Passagem	Pen	Erro	Pontos	NoPC	AtePC
N u m	80	80 / Sandra Carlos de Sousa Lima / Aline Santo Ribeiro Galvao								
		Cat / NL / Largada EXPEDITION 4X2 / 11 / 10:23:00								
24°										

PC	Tp	Trc	DistPC	Ideal	Passagem	Pen	Erro	Pontos	NoPC	AtePC
1	Tmp	3	0.189	11:43:25.80	11:43:35.15	0	9s	[+9]	16°	15°
2	Tmp	5	2.093	11:46:42.94	11:46:34.11	0	9s	-9	5°	15°
3	Tmp	7	2.571	11:47:35.07	11:47:23.44	0	12s	-12	7°	7°
4	Tmp	11	0.670	11:50:05.92	11:49:47.07	0	19s	-19	11°	6°
5	Tmp	14	1.749	11:51:40.70	11:51:17.51	0	23s	-23	8°	8°
6	Tmp	18	3.933	11:54:43.33	11:54:25.88	0	17s	-17	7°	8°
7	Tmp	20	5.037	11:56:15.20	11:55:53.55	0	22s	-22	9°	7°
8	Tmp	22	7.627	11:59:48.27	11:59:36.06	0	12s	-12	8°	7°
9	Tmp	23	7.854	12:00:18.33	12:00:03.64	0	15s	-15	10°	7°
10	Tmp	25	8.886	12:01:43.00	12:01:26.20	0	17s	-17	9°	7°
11	Tmp	26	9.615	12:02:55.09	12:02:36.55	0	19s	-19	12°	7°
12	Tmp	29	10.551	12:04:21.01	12:04:23.76	0	3s	[+3]	2°	7°
13	Tmp	33	11.995	12:06:21.04	12:06:20.47	0	1s	[-1]	3°	7°
14	Tmp	34	13.169	12:08:03.01	12:07:48.86	0	14s	-14	11°	7°
15	Tmp	36	0.256	12:13:56.77	12:14:00.76	0	4s	[+4]	11°	7°
16	Tmp	40	1.834	12:16:28.17	12:16:21.85	0	6s	-6	6°	5°
17	Tmp	41	2.173	12:17:14.73	12:17:01.66	0	13s	-13	9°	5°
18	Tmp	44	2.980	12:19:18.99	12:18:43.90	0	35s	-35	12°	6°
19	Tmp	45	3.666	12:21:02.27	12:20:05.46	0	57s	-57	16°	6°
20	Tmp	46	4.557	12:23:18.82	12:21:28.34	0	1m50s	-110	18°	9°
21	Tmp	48	5.363	12:25:07.22	12:22:42.91	0	2m24s	-144	19°	13°
22	Tmp	49	5.960	12:26:40.57	12:24:06.32	0	2m34s	-154	15°	12°
23	Tmp	52	6.328	12:27:53.53	12:25:09.78	0	2m44s	-164	15°	12°
24	Tmp	55	6.705	12:29:49.64	12:29:34.90	0	15s	-15	5°	12°
25	Tmp	59	7.345	12:31:07.38	12:30:47.56	0	20s	-20	4°	12°
26	Tmp	63	0.113	12:35:16.71	12:35:17.02	0	0s	0	2°	11°
27	Tmp	66	1.453	12:37:28.26	12:37:09.18	0	19s	-19	9°	11°
28	Tmp	68	3.093	12:40:11.87	12:39:11.67	0	1m00s	-60	12°	11°
29	Tmp	69	3.526	12:40:58.75	12:39:55.36	0	1m03s	-63	12°	11°
30	Tmp	72	5.096	12:43:32.18	12:41:57.10	0	1m35s	-95	13°	11°
31	Tmp	73	5.562	12:44:27.95	12:43:03.01	0	1m25s	-85	13°	11°
32	Tmp	75	6.240	12:46:06.07	12:45:24.26	0	42s	-42	11°	11°
33	Tmp	77	6.819	12:47:41.72	12:47:08.31	0	33s	-33	11°	11°
34	Tmp	78	7.156	12:48:32.98	12:47:48.84	0	44s	-44	11°	11°
35	Tmp	80	7.881	12:50:15.93	12:49:24.63	0	51s	-51	12°	11°
36	Tmp	81	8.668	12:51:56.73	12:50:51.39	0	1m05s	-65	13°	11°
37	Tmp	82	8.916	12:52:38.27	12:51:25.74	0	1m13s	-73	13°	11°
38	Tmp	84	9.859	12:54:37.48	12:53:12.62	0	1m25s	-85	13°	11°
39	Tmp	85	10.205	12:55:31.84	12:54:21.34	0	1m11s	-71	13°	11°
40	Tmp	86	11.568	12:57:43.19	12:56:22.23	0	1m21s	-81	13°	10°
41	Tmp	88	13.352	13:00:07.80	12:58:52.93	0	1m15s	-75	13°	11°

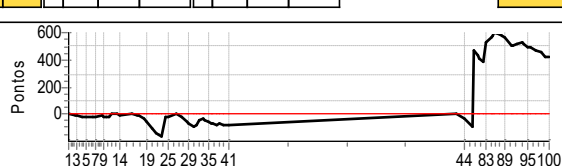
Etapa A	Num	80	Pen	0	PCZ	1	Total PP	1839	PG	0
---------	-----	----	-----	---	-----	---	----------	------	----	---

43	Tmp	94	0.275	14:49:13.39	14:49:15.76	0	2s	[+2]	1°	1°
44	Tmp	97	3.003	14:52:59.50	14:52:29.40	0	30s	-30	10°	17°
45	Tmp	102	0.138	14:56:39.89	14:55:10.01	0	1m30s	-90	23°	20°
46	Tmp	104	0.442	14:57:18.61	15:05:12.03	0	7m53s	+473	24°	15°
47	Tmp	107	1.300	14:59:10.61	15:06:27.05	0	7m16s	+436	24°	22°
48	Tmp	109	1.640	15:00:02.45	15:06:56.07	0	6m54s	+414	24°	22°
49	Tmp	111	2.545	15:02:00.26	15:08:20.63	0	6m20s	+380	23°	23°
83	Tmp	113	3.225	15:03:27.56	15:12:19.84	0	8m52s	+532	24°	23°
84	Tmp	114	4.342	15:05:34.82	15:14:54.57	0	9m20s	+560	24°	23°
85	Tmp	116	4.776	15:06:33.40	15:16:05.86	0	9m32s	+572	22°	24°

PC	Tp	Trc	DistPC	Ideal	Passagem	Pen	Erro	Pontos	NoPC	AtePC
86	Tmp	116	4.866	15:06:55.00	--:--:--	0		+600	25°	24°
87	Tmp	120	6.172	15:09:21.10	15:19:12.15	0	9m51s	[+591]	23°	24°
88	Tmp	122	6.915	15:11:05.14	15:20:38.54	0	9m33s	[+573]	23°	24°
89	Tmp	124	7.267	15:11:59.78	15:21:21.48	0	9m22s	+562	23°	24°
90	Tmp	128	0.150	15:15:13.40	15:23:36.64	0	8m23s	+503	23°	24°
91	Tmp	129	0.625	15:16:21.80	15:24:51.06	0	8m29s	+509	23°	24°
92	Tmp	130	1.693	15:18:04.70	15:26:39.44	0	8m35s	+515	23°	24°
93	Tmp	132	3.193	15:20:36.80	15:29:25.08	0	8m48s	+528	23°	24°
94	Tmp	132	3.450	15:21:13.81	15:29:55.70	0	8m42s	+522	23°	24°
95	Tmp	135	4.640	15:23:21.00	15:31:35.97	0	8m15s	+495	23°	24°
96	Tmp	137	5.268	15:24:39.37	15:32:55.62	0	8m16s	+496	23°	24°
97	Tmp	140	0.380	15:27:01.04	15:34:47.49	0	7m46s	+466	23°	23°
98	Tmp	143	1.941	15:29:29.00	15:37:10.16	0	7m41s	+461	23°	23°
99	Tmp	145	3.373	15:31:52.04	15:38:57.99	0	7m06s	+426	23°	23°
100	Tmp	146	4.318	15:33:30.12	15:40:29.51	0	6m59s	+419	22°	23°

Etapa B	Num	80	Pen	0	PCZ	0	Total PP	9989	PG	0
---------	-----	----	-----	---	-----	---	----------	------	----	---

n°	11	A PG	0	11°	B PG	0	23°	Tot PG	0	Col.	24°
----	----	------	---	-----	------	---	-----	--------	---	------	-----





TVANHANGUERA

RALLY DA MULHER 2024



Performance Individual

PC	Tp	Trc	DistPC	Ideal	Passagem	Pen	Erro	Pontos	NoPC	AtePC
<b>N</b>	<b>81</b>	81 / Valquenya Pires dos Santos / Alessandra Martins Ferreira								
<b>m</b>	<b>10°</b>	Cat / NL / Largada EXPEDITION 4X2 / 12 / 10:24:00								

PC	Tp	Trc	DistPC	Ideal	Passagem	Pen	Erro	Pontos	NoPC	AtePC
1	Tmp	3	0.189	11:44:25.80	11:44:23.30	0	3s	[-3]	9°	21°
2	Tmp	5	2.093	11:47:42.94	11:47:15.76	0	27s	-27	12°	19°
3	Tmp	7	2.571	11:48:35.07	11:48:15.58	0	19s	-19	10°	16°
4	Tmp	11	0.670	11:51:05.92	11:50:48.04	0	18s	-18	9°	15°
5	Tmp	14	1.749	11:52:40.70	11:52:45.04	0	4s	+4	2°	12°
6	Tmp	18	3.933	11:55:43.33	11:55:51.31	0	8s	+8	5°	6°
7	Tmp	20	5.037	11:57:15.20	11:57:25.56	0	10s	+10	7°	6°
8	Tmp	22	7.627	12:00:48.27	12:00:39.52	0	9s	-9	7°	6°
9	Tmp	23	7.854	12:01:18.33	12:01:05.89	0	12s	-12	8°	6°
10	Tmp	25	8.886	12:02:43.00	12:02:45.15	0	2s	+2	3°	6°
11	Tmp	26	9.615	12:03:55.09	12:04:07.52	0	12s	+12	10°	6°
12	Tmp	29	10.551	12:05:21.01	12:05:31.11	0	10s	+10	9°	6°
13	Tmp	33	11.995	12:07:21.04	12:07:22.48	0	1s	+1	2°	6°
14	Tmp	34	13.169	12:09:03.01	12:08:45.66	0	17s	-17	13°	6°
15	Tmp	36	0.256	12:14:56.77	12:14:54.54	0	2s	-2	5°	6°
16	Tmp	40	1.834	12:17:28.17	12:17:56.65	0	28s	+28	14°	4°
17	Tmp	41	2.173	12:18:14.73	12:18:43.98	0	29s	+29	14°	4°
18	Tmp	44	2.980	12:20:18.99	12:20:28.02	0	9s	+9	5°	4°
19	Tmp	45	3.666	12:22:02.27	12:22:01.06	0	1s	-1	1°	3°
20	Tmp	46	4.557	12:24:18.82	12:24:20.61	0	2s	+2	3°	3°
21	Tmp	48	5.363	12:26:07.22	12:26:04.57	0	3s	[-3]	2°	2°
22	Tmp	49	5.960	12:27:40.57	12:32:18.50	0	4m38s	[+278]	16°	2°
23	Tmp	52	6.328	12:28:53.53	12:33:17.74	0	4m24s	[+264]	16°	2°
24	Tmp	55	6.705	12:30:49.64	12:34:54.86	0	4m05s	[+245]	15°	8°
25	Tmp	59	7.345	12:32:07.38	12:36:05.40	0	3m58s	+238	15°	9°
26	Tmp	63	0.113	12:36:16.71	12:37:06.43	0	50s	+50	12°	10°
27	Tmp	66	1.453	12:38:28.26	12:39:07.48	0	39s	+39	11°	10°
28	Tmp	68	3.093	12:41:11.87	12:41:40.83	0	29s	+29	9°	10°
29	Tmp	69	3.526	12:41:58.75	12:42:58.24	0	59s	+59	11°	9°
30	Tmp	72	5.096	12:44:32.18	12:45:23.44	0	51s	+51	11°	10°
31	Tmp	73	5.562	12:45:27.95	12:46:15.16	0	47s	+47	10°	10°
32	Tmp	75	6.240	12:47:06.07	12:47:31.53	0	25s	+25	8°	10°
33	Tmp	77	6.819	12:48:41.72	12:48:44.11	0	2s	+2	3°	9°
34	Tmp	78	7.156	12:49:32.98	12:49:30.86	0	2s	-2	1°	9°
35	Tmp	80	7.881	12:51:15.93	12:51:02.88	0	13s	-13	8°	9°
36	Tmp	81	8.668	12:52:56.73	12:52:21.15	0	36s	-36	10°	8°
37	Tmp	82	8.916	12:53:38.27	12:53:06.97	0	31s	-31	10°	8°
38	Tmp	84	9.859	12:55:37.48	12:55:51.45	0	14s	+14	4°	8°
39	Tmp	85	10.205	12:56:31.84	12:56:37.09	0	5s	+5	3°	8°
40	Tmp	86	11.568	12:58:43.19	12:59:28.58	0	45s	+45	10°	8°
41	Tmp	88	13.352	13:01:07.80	13:02:11.74	0	1m04s	+64	11°	7°

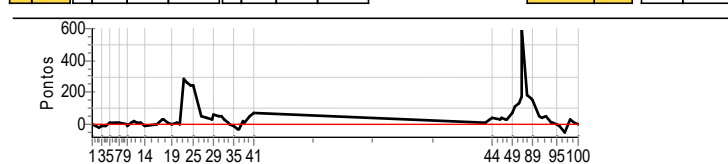
<b>Etapa A</b>	<b>Num</b> 81	<b>Pen</b> 0	<b>PCZ</b> 0	<b>Total PP</b> 970	<b>PG</b> 4
----------------	---------------	--------------	--------------	---------------------	-------------

43	Tmp	94	0.275	14:50:13.39	14:50:19.83	0	6s	+6	6°	5°
44	Tmp	97	3.003	14:53:59.50	14:54:36.72	0	37s	+37	15°	6°
45	Tmp	102	0.138	14:57:39.89	14:58:11.35	0	31s	+31	14°	11°
46	Tmp	104	0.442	14:58:18.61	14:58:57.96	0	39s	+39	12°	12°
47	Tmp	107	1.300	15:00:10.61	15:00:41.84	0	31s	+31	11°	12°
48	Tmp	109	1.640	15:01:02.45	15:01:24.98	0	23s	+23	8°	11°
49	Tmp	111	2.545	15:03:00.26	15:04:03.39	0	1m03s	+63	15°	11°
83	Tmp	113	3.225	15:04:27.56	15:06:17.95	0	1m50s	+110	15°	12°
84	Tmp	114	4.342	15:06:34.82	15:08:46.90	0	2m12s	+132	16°	13°
85	Tmp	116	4.776	15:07:33.40	15:10:27.83	0	2m54s	[+174]	18°	14°

PC	Tp	Trc	DistPC	Ideal	Passagem	Pen	Erro	Pontos	NoPC	AtePC
86	Tmp	116	4.866	15:07:55.00	--:--:--	0		+600	24°	17°
87	Tmp	120	6.172	15:10:21.10	15:13:22.91	0	3m02s	[+182]	18°	16°
88	Tmp	122	6.915	15:12:05.14	15:14:41.60	0	2m36s	+156	17°	16°
89	Tmp	124	7.267	15:12:59.78	15:15:33.91	0	2m34s	+154	15°	16°
90	Tmp	128	0.150	15:16:13.40	15:16:56.23	0	43s	+43	9°	16°
91	Tmp	129	0.625	15:17:21.80	15:17:55.10	0	33s	+33	7°	16°
92	Tmp	130	1.693	15:19:04.70	15:19:46.83	0	42s	+42	10°	16°
93	Tmp	132	3.193	15:21:36.80	15:21:44.64	0	8s	+8	5°	15°
94	Tmp	132	3.450	15:22:13.81	15:22:19.21	0	5s	+5	3°	15°
95	Tmp	135	4.640	15:24:21.00	15:24:15.07	0	6s	-6	5°	15°
96	Tmp	137	5.268	15:25:39.37	15:25:22.71	0	17s	-17	8°	15°
97	Tmp	140	0.380	15:28:01.04	15:27:05.44	0	56s	-56	14°	15°
98	Tmp	143	1.941	15:30:29.00	15:30:57.87	0	29s	+29	11°	15°
99	Tmp	145	3.373	15:32:52.04	15:32:56.41	0	4s	+4	3°	14°
100	Tmp	146	4.318	15:34:30.12	15:34:29.54	0	1s	[-1]	1°	14°

<b>Etapa B</b>	<b>Num</b> 81	<b>Pen</b> 0	<b>PCZ</b> 0	<b>Total PP</b> 1625	<b>PG</b> 0
----------------	---------------	--------------	--------------	----------------------	-------------

<b>n°</b> 12	<b>A PG</b> 4	<b>7°</b>	<b>B PG</b> 0	<b>14°</b>	<b>Tot PG</b> 4	<b>Col.</b> 10°
--------------	---------------	-----------	---------------	------------	-----------------	-----------------





TVANHANGUERA

RALLY DA MULHER 2024



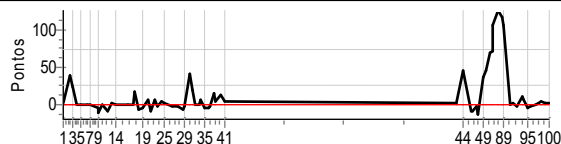
Performance Individual

PC	Tp	Trc	DistPC	Ideal	Passagem	Pen	Erro	Pontos	NoPC	AtePC
<b>N</b> <b>u</b> <b>m</b>	<b>82</b>	82 / Janaina Santos Rodrigues / Larissa Santos Pereira								
		Cat / NL / Largada EXPEDITION 4X2 / 13 / 10:25:00								
		<b>1º</b>								
PC	Tp	Trc	DistPC	Ideal	Passagem	Pen	Erro	Pontos	NoPC	AtePC
1	Tmp	3	0.189	11:45:25.80	11:45:27.97	0	2s	+2	5º	5º
2	Tmp	5	2.093	11:48:42.94	11:49:23.30	0	40s	[+40]	16º	4º
3	Tmp	7	2.571	11:49:35.07	11:49:57.90	0	23s	[+23]	12º	10º
4	Tmp	11	0.670	11:52:05.92	11:52:07.37	0	1s	+1	2º	3º
5	Tmp	14	1.749	11:53:40.70	11:53:40.57	0	0s	0	1º	3º
6	Tmp	18	3.933	11:56:43.33	11:56:42.63	0	1s	-1	2º	2º
7	Tmp	20	5.037	11:58:15.20	11:58:15.94	0	1s	+1	2º	2º
8	Tmp	22	7.627	12:01:48.27	12:01:44.65	0	4s	-4	5º	2º
9	Tmp	23	7.854	12:02:18.33	12:02:07.35	0	11s	-11	7º	2º
10	Tmp	25	8.886	12:03:43.00	12:03:43.01	0	0s	0	1º	2º
11	Tmp	26	9.615	12:04:55.09	12:04:50.07	0	5s	-5	2º	1º
12	Tmp	29	10.551	12:06:21.01	12:06:12.40	0	9s	-9	8º	2º
13	Tmp	33	11.995	12:08:21.04	12:08:23.86	0	3s	[+3]	5º	1º
14	Tmp	34	13.169	12:10:03.01	12:10:03.17	0	0s	0	2º	1º
15	Tmp	36	0.256	12:15:56.77	12:15:57.08	0	0s	0	1º	1º
16	Tmp	40	1.834	12:18:28.17	12:18:26.95	0	1s	-1	2º	1º
17	Tmp	41	2.173	12:19:14.73	12:19:33.22	0	18s	+18	10º	1º
18	Tmp	44	2.980	12:21:18.99	12:21:13.13	0	6s	-6	4º	1º
19	Tmp	45	3.666	12:23:02.27	12:22:58.28	0	4s	-4	6º	1º
20	Tmp	46	4.557	12:25:18.82	12:25:25.08	0	6s	+6	5º	1º
21	Tmp	48	5.363	12:27:07.22	12:26:59.22	0	8s	-8	5º	1º
22	Tmp	49	5.960	12:28:40.57	12:28:47.59	0	7s	+7	1º	1º
23	Tmp	52	6.328	12:29:53.53	12:29:50.57	0	3s	[-3]	1º	1º
24	Tmp	55	6.705	12:31:49.64	12:31:55.06	0	5s	+5	3º	1º
25	Tmp	59	7.345	12:33:07.38	12:33:10.85	0	3s	+3	2º	1º
26	Tmp	63	0.113	12:37:16.71	12:37:13.58	0	3s	-3	7º	1º
27	Tmp	66	1.453	12:39:28.26	12:39:26.62	0	2s	-2	3º	1º
28	Tmp	68	3.093	12:42:11.87	12:42:05.34	0	7s	-7	4º	1º
29	Tmp	69	3.526	12:42:58.75	12:42:56.91	0	2s	-2	2º	1º
30	Tmp	72	5.096	12:45:32.18	12:46:13.22	0	41s	[+41]	9º	1º
31	Tmp	73	5.562	12:46:27.95	12:46:48.19	0	20s	+20	5º	1º
32	Tmp	75	6.240	12:48:06.07	12:48:06.25	0	0s	0	1º	1º
33	Tmp	77	6.819	12:49:41.72	12:49:43.17	0	1s	+1	1º	1º
34	Tmp	78	7.156	12:50:32.98	12:50:39.11	0	6s	+6	4º	1º
35	Tmp	80	7.881	12:52:15.93	12:52:11.49	0	4s	-4	3º	1º
36	Tmp	81	8.668	12:53:56.73	12:53:52.44	0	4s	-4	3º	1º
37	Tmp	82	8.916	12:54:38.27	12:54:36.35	0	2s	-2	2º	1º
38	Tmp	84	9.859	12:56:37.48	12:56:52.86	0	15s	+15	5º	1º
39	Tmp	85	10.205	12:57:31.84	12:57:36.50	0	5s	+5	2º	1º
40	Tmp	86	11.568	12:59:43.19	12:59:57.58	0	14s	+14	4º	1º
41	Tmp	88	13.352	13:02:07.80	13:02:13.13	0	5s	+5	2º	1º
<b>Etapa A</b>	<b>Num</b>	<b>82</b>	<b>Pen</b>	<b>0</b>	<b>PCZ</b>	<b>5</b>	<b>Total PP</b>	<b>182</b>	<b>PG</b>	<b>12</b>
43	Tmp	94	0.275	14:51:13.39	14:51:16.31	0	3s	[+3]	2º	2º
44	Tmp	97	3.003	14:54:59.50	14:55:45.68	0	46s	+46	20º	1º
45	Tmp	102	0.138	14:58:39.89	14:58:30.73	0	9s	-9	6º	6º
46	Tmp	104	0.442	14:59:18.61	14:59:10.57	0	8s	-8	5º	6º
47	Tmp	107	1.300	15:01:10.61	15:01:08.72	0	2s	-2	1º	2º
48	Tmp	109	1.640	15:02:02.45	15:01:49.78	0	13s	-13	5º	3º
49	Tmp	111	2.545	15:04:00.26	15:04:37.60	0	37s	+37	12º	4º
83	Tmp	113	3.225	15:05:27.56	15:06:12.70	0	45s	+45	10º	6º
84	Tmp	114	4.342	15:07:34.82	15:08:43.94	0	1m09s	+69	13º	7º
85	Tmp	116	4.776	15:08:33.40	15:09:45.73	0	1m12s	+72	12º	8º

PC	Tp	Trc	DistPC	Ideal	Passagem	Pen	Erro	Pontos	NoPC	AtePC
86	Tmp	116	4.866	15:08:55.00	15:10:42.02	0	1m47s	+107	11º	7º
87	Tmp	120	6.172	15:11:21.10	15:13:27.20	0	2m06s	[+126]	13º	8º
88	Tmp	122	6.915	15:13:05.14	15:15:03.53	0	1m58s	[+118]	11º	8º
89	Tmp	124	7.267	15:13:59.78	15:15:45.40	0	1m46s	+106	10º	8º
90	Tmp	128	0.150	15:17:13.40	15:17:13.14	0	0s	0	1º	7º
91	Tmp	129	0.625	15:18:21.80	15:18:24.06	0	2s	+2	4º	7º
92	Tmp	130	1.693	15:20:04.70	15:20:02.24	0	2s	-2	1º	6º
93	Tmp	132	3.193	15:22:36.80	15:22:47.55	0	11s	+11	6º	5º
94	Tmp	132	3.450	15:23:13.81	15:23:20.10	0	6s	+6	4º	5º
95	Tmp	135	4.640	15:25:21.00	15:25:16.94	0	4s	-4	4º	4º
96	Tmp	137	5.268	15:26:39.37	15:26:37.75	0	2s	-2	2º	4º
97	Tmp	140	0.380	15:29:01.04	15:29:00.99	0	0s	0	1º	4º
98	Tmp	143	1.941	15:31:29.00	15:31:34.42	0	5s	+5	2º	4º
99	Tmp	145	3.373	15:33:52.04	15:33:53.92	0	2s	+2	2º	4º
100	Tmp	146	4.318	15:35:30.12	15:35:32.02	0	2s	+2	2º	4º

<b>Etapa B</b>	<b>Num</b>	<b>82</b>	<b>Pen</b>	<b>0</b>	<b>PCZ</b>	<b>2</b>	<b>Total PP</b>	<b>550</b>	<b>PG</b>	<b>7</b>
----------------	------------	-----------	------------	----------	------------	----------	-----------------	------------	-----------	----------

<b>nº</b>	<b>13</b>	<b>A PG</b>	<b>12</b>	<b>1º</b>	<b>B PG</b>	<b>7</b>	<b>4º</b>	<b>Tot PG</b>	<b>19</b>	<b>Col.</b>	<b>1º</b>
-----------	-----------	-------------	-----------	-----------	-------------	----------	-----------	---------------	-----------	-------------	-----------





TVANHANGUERA

RALLY DA MULHER 2024



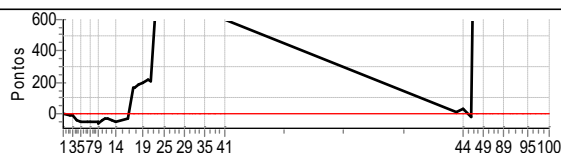
Performance Individual

PC	Tp	Trc	DistPC	Ideal	Passagem	Pen	Erro	Pontos	NoPC	AtePC
<b>N</b> <b>u</b> <b>m</b>	<b>83</b>	83 / Thaine Carvalho Alves / Marcia Costa de Jesus								
		Cat / NL / Largada EXPEDITION 4X2 / 14 / 10:26:00								
		<b>26°</b>								
PC	Tp	Trc	DistPC	Ideal	Passagem	Pen	Erro	Pontos	NoPC	AtePC
1	Tmp	3	0.189	11:46:25.80	11:46:26.53	0	1s	[+1]	4°	4°
2	Tmp	5	2.093	11:49:42.94	11:49:33.74	0	9s	-9	4°	14°
3	Tmp	7	2.571	11:50:35.07	11:50:28.68	0	6s	-6	4°	5°
4	Tmp	11	0.670	11:53:05.92	11:52:30.00	0	36s	-36	15°	11°
5	Tmp	14	1.749	11:54:40.70	11:53:53.24	0	47s	-47	13°	13°
6	Tmp	18	3.933	11:57:43.33	11:56:49.70	0	54s	-54	15°	14°
7	Tmp	20	5.037	11:59:15.20	11:58:22.74	0	52s	-52	14°	13°
8	Tmp	22	7.627	12:02:48.27	12:01:53.44	0	55s	-55	17°	13°
9	Tmp	23	7.854	12:03:18.33	12:02:17.40	0	1m01s	-61	17°	15°
10	Tmp	25	8.886	12:04:43.00	12:04:01.17	0	42s	-42	14°	15°
11	Tmp	26	9.615	12:05:55.09	12:05:25.33	0	30s	-30	13°	15°
12	Tmp	29	10.551	12:07:21.01	12:06:49.26	0	32s	-32	16°	15°
13	Tmp	33	11.995	12:09:21.04	12:08:37.03	0	44s	-44	17°	15°
14	Tmp	34	13.169	12:11:03.01	12:10:08.50	0	55s	-55	19°	16°
15	Tmp	36	0.256	12:16:56.77	12:16:29.93	0	27s	-27	18°	16°
16	Tmp	40	1.834	12:19:28.17	12:22:11.47	0	2m43s	+163	20°	14°
17	Tmp	41	2.173	12:20:14.73	12:23:04.63	0	2m50s	+170	20°	14°
18	Tmp	44	2.980	12:22:18.99	12:25:25.26	0	3m06s	+186	20°	15°
19	Tmp	45	3.666	12:24:02.27	12:27:16.68	0	3m14s	[+194]	20°	15°
20	Tmp	46	4.557	12:26:18.82	12:29:57.27	0	3m38s	[+218]	20°	15°
21	Tmp	48	5.363	12:28:07.22	12:31:38.80	0	3m32s	[+212]	20°	15°
22	Tmp	49	5.960	12:29:40.57	12:54:15.00	0	24m34s	+600	25°	17°
23	Tmp	52	6.328	12:30:53.53	12:56:11.03	0	25m18s	+600	25°	19°
24	Tmp	55	6.705	12:32:49.64	12:57:09.75	0	24m20s	+600	25°	19°
25	Tmp	59	7.345	12:34:07.38	12:58:20.73	0	24m13s	+600	26°	19°
26	Tmp	63	0.113	12:38:16.71	12:59:50.32	0	21m34s	+600	26°	19°
27	Tmp	66	1.453	12:40:28.26	13:01:51.83	0	21m24s	+600	26°	20°
28	Tmp	68	3.093	12:43:11.87	13:04:15.04	0	21m03s	+600	26°	20°
29	Tmp	69	3.526	12:43:58.75	13:05:04.52	0	21m06s	+600	26°	20°
30	Tmp	72	5.096	12:46:32.18	13:08:58.86	0	22m27s	+600	26°	20°
31	Tmp	73	5.562	12:47:27.95	15:15:19.71	0	02h27m	+600	26°	20°
32	Tmp	75	6.240	12:49:06.07	--:--:--	0		+600	26°	20°
33	Tmp	77	6.819	12:50:41.72	--:--:--	0		+600	26°	21°
34	Tmp	78	7.156	12:51:32.98	--:--:--	0		+600	26°	22°
35	Tmp	80	7.881	12:53:15.93	--:--:--	0		+600	26°	22°
36	Tmp	81	8.668	12:54:56.73	--:--:--	0		+600	26°	22°
37	Tmp	82	8.916	12:55:38.27	--:--:--	0		+600	26°	22°
38	Tmp	84	9.859	12:57:37.48	--:--:--	0		+600	26°	22°
39	Tmp	85	10.205	12:58:31.84	13:16:47.11	0	18m15s	+600	26°	22°
40	Tmp	86	11.568	13:00:43.19	13:18:57.74	0	18m15s	+600	27°	22°
41	Tmp	88	13.352	13:03:07.80	13:21:19.17	0	18m11s	+600	27°	22°
<b>Etapa A</b>	<b>Num</b>	<b>83</b>	<b>Pen</b>	<b>0</b>	<b>PCZ</b>	<b>0</b>	<b>Total PP</b>	<b>13069</b>	<b>PG</b>	<b>0</b>
43	Tmp	94	0.275	14:52:13.39	14:52:23.13	0	10s	[+10]	12°	10°
44	Tmp	97	3.003	14:55:59.50	14:56:30.57	0	31s	[+31]	11°	12°
45	Tmp	102	0.138	14:59:39.89	14:59:22.64	0	17s	-17	9°	9°
46	Tmp	104	0.442	15:00:18.61	15:23:26.81	0	23m08s	+600	27°	23°
47	Tmp	107	1.300	15:02:10.61	15:25:58.34	0	23m48s	+600	27°	24°
48	Tmp	109	1.640	15:03:02.45	15:26:53.03	0	23m51s	+600	27°	24°
49	Tmp	111	2.545	15:05:00.26	15:29:36.31	0	24m36s	+600	27°	25°
83	Tmp	113	3.225	15:06:27.56	15:31:02.93	0	24m35s	+600	27°	25°
84	Tmp	114	4.342	15:08:34.82	15:32:52.46	0	24m18s	+600	27°	25°
85	Tmp	116	4.776	15:09:33.40	15:33:46.11	0	24m13s	+600	27°	25°

PC	Tp	Trc	DistPC	Ideal	Passagem	Pen	Erro	Pontos	NoPC	AtePC
86	Tmp	116	4.866	15:09:55.00	15:37:03.70	0	27m09s	+600	23°	25°
87	Tmp	120	6.172	15:12:21.10	15:40:36.04	0	28m15s	+600	26°	25°
88	Tmp	122	6.915	15:14:05.14	15:42:13.47	0	28m08s	+600	26°	25°
89	Tmp	124	7.267	15:14:59.78	15:42:58.20	0	27m58s	+600	26°	25°
90	Tmp	128	0.150	15:18:13.40	15:45:16.76	0	27m03s	+600	26°	25°
91	Tmp	129	0.625	15:19:21.80	15:46:21.33	0	27m00s	+600	26°	25°
92	Tmp	130	1.693	15:21:04.70	15:47:52.48	0	26m48s	+600	26°	25°
93	Tmp	132	3.193	15:23:36.80	15:49:49.64	0	26m13s	+600	26°	25°
94	Tmp	132	3.450	15:24:13.81	15:50:21.04	0	26m07s	+600	26°	25°
95	Tmp	135	4.640	15:26:21.00	15:52:00.07	0	25m39s	+600	26°	25°
96	Tmp	137	5.268	15:27:39.37	15:53:07.26	0	25m28s	+600	26°	25°
97	Tmp	140	0.380	15:30:01.04	15:54:14.56	0	24m14s	+600	26°	25°
98	Tmp	143	1.941	15:32:29.00	15:56:34.11	0	24m05s	+600	26°	25°
99	Tmp	145	3.373	15:34:52.04	15:58:29.71	0	23m38s	+600	26°	25°
100	Tmp	146	4.318	15:36:30.12	15:59:58.19	0	23m28s	+600	26°	25°

<b>Etapa B</b>	<b>Num</b>	<b>83</b>	<b>Pen</b>	<b>0</b>	<b>PCZ</b>	<b>0</b>	<b>Total PP</b>	<b>13217</b>	<b>PG</b>	<b>0</b>
----------------	------------	-----------	------------	----------	------------	----------	-----------------	--------------	-----------	----------

<b>n°</b>	<b>14</b>	<b>A PG</b>	<b>0</b>	<b>22°</b>	<b>B PG</b>	<b>0</b>	<b>NC</b>	<b>Tot PG</b>	<b>0</b>	<b>Col.</b>	<b>26°</b>
-----------	-----------	-------------	----------	------------	-------------	----------	-----------	---------------	----------	-------------	------------





TV ANHANGUERA

RALLY DA MULHER 2024



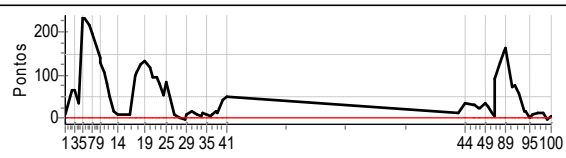
Performance Individual

PC	Tp	Trc	DistPC	Ideal	Passagem	Pen	Erro	Pontos	NoPC	AtePC	
<b>N</b> <b>u</b> <b>m</b>	<b>84</b>	84 / Camilla de Oliveira Pires / Nathalia Junqueira Lemes									
		Cat / NL / Largada EXPEDITION 4X2 / 15 / 10:27:00									
		<b>9º</b>									
PC	Tp	Trc	DistPC	Ideal	Passagem	Pen	Erro	Pontos	NoPC	AtePC	
1	Tmp	3	0.189	11:47:25.80	11:47:34.07	0	8s	+8	15º	14º	
2	Tmp	5	2.093	11:50:42.94	11:51:46.16	0	1m03s	+63	20º	12º	
3	Tmp	7	2.571	11:51:35.07	11:52:38.25	0	1m03s	+63	20º	19º	
4	Tmp	11	0.670	11:54:05.92	11:54:40.34	0	34s	+34	14º	20º	
5	Tmp	14	1.749	11:55:40.70	11:59:39.06	0	3m58s	[+238]	23º	19º	
6	Tmp	18	3.933	11:58:43.33	12:02:18.15	0	3m35s	[+215]	23º	19º	
7	Tmp	20	5.037	12:00:15.20	12:03:30.66	0	3m15s	[+195]	23º	20º	
8	Tmp	22	7.627	12:03:48.27	12:06:07.11	0	2m19s	+139	21º	20º	
9	Tmp	23	7.854	12:04:18.33	12:06:26.52	0	2m08s	+128	19º	19º	
10	Tmp	25	8.886	12:05:43.00	12:07:28.93	0	1m46s	+106	19º	18º	
11	Tmp	26	9.615	12:06:55.09	12:08:13.45	0	1m18s	+78	19º	18º	
12	Tmp	29	10.551	12:08:21.01	12:09:12.25	0	51s	+51	19º	18º	
13	Tmp	33	11.995	12:10:21.04	12:10:37.92	0	17s	+17	12º	18º	
14	Tmp	34	13.169	12:12:03.01	12:12:10.85	0	8s	+8	8º	18º	
15	Tmp	36	0.256	12:17:56.77	12:18:04.17	0	7s	+7	15º	18º	
16	Tmp	40	1.834	12:20:28.17	12:22:06.60	0	1m38s	+98	18º	18º	
17	Tmp	41	2.173	12:21:14.73	12:23:02.74	0	1m48s	+108	19º	18º	
18	Tmp	44	2.980	12:23:18.99	12:25:23.05	0	2m04s	+124	19º	16º	
19	Tmp	45	3.666	12:25:02.27	12:27:15.76	0	2m13s	+133	19º	16º	
20	Tmp	46	4.557	12:27:18.82	12:29:17.49	0	1m59s	+119	19º	16º	
21	Tmp	48	5.363	12:29:07.22	12:30:43.52	0	1m36s	+96	17º	16º	
22	Tmp	49	5.960	12:30:40.57	12:32:14.57	0	1m34s	+94	13º	15º	
23	Tmp	52	6.328	12:31:53.53	12:33:14.99	0	1m21s	+81	11º	15º	
24	Tmp	55	6.705	12:33:49.64	12:34:41.77	0	52s	+52	10º	13º	
25	Tmp	59	7.345	12:35:07.38	12:36:30.61	0	1m23s	+83	11º	13º	
26	Tmp	63	0.113	12:39:16.71	12:39:27.02	0	10s	+10	9º	13º	
27	Tmp	66	1.453	12:41:28.26	12:41:30.62	0	2s	[+2]	2º	13º	
28	Tmp	68	3.093	12:44:11.87	12:44:09.34	0	3s	[-3]	1º	13º	
29	Tmp	69	3.526	12:44:58.75	12:45:05.96	0	7s	+7	3º	13º	
30	Tmp	72	5.096	12:47:32.18	12:47:45.78	0	14s	+14	3º	13º	
31	Tmp	73	5.562	12:48:27.95	12:48:38.78	0	11s	+11	3º	12º	
32	Tmp	75	6.240	12:50:06.07	12:50:13.49	0	7s	+7	4º	12º	
33	Tmp	77	6.819	12:51:41.72	12:51:47.38	0	6s	+6	5º	12º	
34	Tmp	78	7.156	12:52:32.98	12:52:44.53	0	12s	+12	5º	12º	
35	Tmp	80	7.881	12:54:15.93	12:54:23.37	0	7s	+7	6º	12º	
36	Tmp	81	8.668	12:55:56.73	12:56:03.18	0	6s	+6	4º	12º	
37	Tmp	82	8.916	12:56:38.27	12:56:48.76	0	10s	+10	6º	12º	
38	Tmp	84	9.859	12:58:37.48	12:58:54.82	0	17s	+17	6º	12º	
39	Tmp	85	10.205	12:59:31.84	12:59:44.36	0	13s	+13	5º	12º	
40	Tmp	86	11.568	13:01:43.19	13:02:27.19	0	44s	+44	9º	12º	
41	Tmp	88	13.352	13:04:07.80	13:04:56.11	0	48s	+48	8º	12º	
<b>Etapa A</b>		<b>Num</b>	<b>84</b>	<b>Pen</b>	<b>0</b>	<b>PCZ</b>	<b>0</b>	<b>Total PP</b>	<b>1902</b>	<b>PG</b>	<b>0</b>
43	Tmp	94	0.275	14:53:13.39	14:53:25.85	0	12s	+12	13º	11º	
44	Tmp	97	3.003	14:56:59.50	14:57:33.65	0	34s	+34	13º	13º	
45	Tmp	102	0.138	15:00:39.89	15:01:10.82	0	31s	+31	13º	12º	
46	Tmp	104	0.442	15:01:18.61	15:01:48.46	0	30s	+30	10º	11º	
47	Tmp	107	1.300	15:03:10.61	15:03:33.72	0	23s	+23	8º	11º	
48	Tmp	109	1.640	15:04:02.45	15:04:26.38	0	24s	+24	9º	10º	
49	Tmp	111	2.545	15:06:00.26	15:06:34.65	0	34s	+34	10º	10º	
83	Tmp	113	3.225	15:07:27.56	15:07:53.93	0	26s	+26	7º	10º	
84	Tmp	114	4.342	15:09:34.82	15:09:48.13	0	13s	+13	2º	8º	
85	Tmp	116	4.776	15:10:33.40	15:10:39.45	0	6s	+6	1º	7º	

PC	Tp	Trc	DistPC	Ideal	Passagem	Pen	Erro	Pontos	NoPC	AtePC
86	Tmp	116	4.866	15:10:55.00	15:12:26.32	0	1m31s	+91	10º	6º
87	Tmp	120	6.172	15:13:21.10	15:15:29.58	0	2m08s	+128	14º	7º
88	Tmp	122	6.915	15:15:05.14	15:17:39.49	0	2m34s	[+154]	16º	7º
89	Tmp	124	7.267	15:15:59.78	15:18:43.25	0	2m43s	[+163]	17º	7º
90	Tmp	128	0.150	15:19:13.40	15:20:24.05	0	1m11s	+71	12º	8º
91	Tmp	129	0.625	15:20:21.80	15:21:37.05	0	1m15s	+75	13º	10º
92	Tmp	130	1.693	15:22:04.70	15:23:02.06	0	57s	+57	11º	10º
93	Tmp	132	3.193	15:24:36.80	15:24:54.27	0	17s	+17	7º	10º
94	Tmp	132	3.450	15:25:13.81	15:25:28.23	0	14s	+14	7º	10º
95	Tmp	135	4.640	15:27:21.00	15:27:20.91	0	0s	0	2º	9º
96	Tmp	137	5.268	15:28:39.37	15:28:49.20	0	10s	+10	5º	6º
97	Tmp	140	0.380	15:31:01.04	15:31:12.91	0	12s	+12	10º	6º
98	Tmp	143	1.941	15:33:29.00	15:33:41.49	0	12s	+12	7º	6º
99	Tmp	145	3.373	15:35:52.04	15:35:50.34	0	2s	-2	1º	6º
100	Tmp	146	4.318	15:37:30.12	15:37:33.07	0	3s	[+3]	3º	5º

<b>Etapa B</b>	<b>Num</b>	<b>84</b>	<b>Pen</b>	<b>0</b>	<b>PCZ</b>	<b>1</b>	<b>Total PP</b>	<b>722</b>	<b>PG</b>	<b>6</b>
----------------	------------	-----------	------------	----------	------------	----------	-----------------	------------	-----------	----------

<b>nº</b>	<b>15</b>	<b>A PG</b>	<b>0</b>	<b>12º</b>	<b>B PG</b>	<b>6</b>	<b>5º</b>	<b>Tot PG</b>	<b>6</b>	<b>Col.</b>	<b>9º</b>
-----------	-----------	-------------	----------	------------	-------------	----------	-----------	---------------	----------	-------------	-----------



Cronometragem





TVANHANGUERA

RALLY DA MULHER 2024



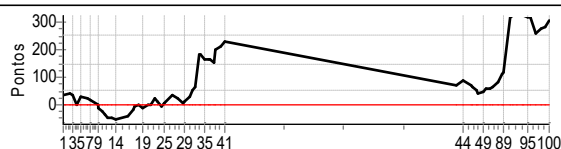
Performance Individual

PC	Tp	Trc	DistPC	Ideal	Passagem	Pen	Erro	Pontos	NoPC	AtePC	
<b>N</b> <b>u</b> <b>m</b>	<b>85</b>	85 / Michele Gonçalves de Souza / Solange Maria Dis Santos									
		Cat / NL / Largada EXPEDITION 4X2 / 16 / 10:28:00									
		<b>13°</b>									
PC	Tp	Trc	DistPC	Ideal	Passagem	Pen	Erro	Pontos	NoPC	AtePC	
1	Tmp	3	0.189	11:48:25.80	11:49:03.56	0	38s	+38	20°	18°	
2	Tmp	5	2.093	11:51:42.94	11:52:24.26	0	41s	+41	17°	20°	
3	Tmp	7	2.571	11:52:35.07	11:53:14.18	0	39s	+39	16°	20°	
4	Tmp	11	0.670	11:55:05.92	11:55:06.58	0	1s	[+1]	1°	17°	
5	Tmp	14	1.749	11:56:40.70	11:57:14.02	0	33s	+33	10°	14°	
6	Tmp	18	3.933	11:59:43.33	12:00:09.54	0	26s	+26	9°	13°	
7	Tmp	20	5.037	12:01:15.20	12:01:34.67	0	19s	+19	8°	12°	
8	Tmp	22	7.627	12:04:48.27	12:04:48.37	0	0s	0	1°	9°	
9	Tmp	23	7.854	12:05:18.33	12:05:10.21	0	8s	-8	4°	9°	
10	Tmp	25	8.886	12:06:43.00	12:06:25.11	0	18s	-18	10°	9°	
11	Tmp	26	9.615	12:07:55.09	12:07:21.33	0	34s	-34	14°	9°	
12	Tmp	29	10.551	12:09:21.01	12:08:34.26	0	47s	-47	17°	11°	
13	Tmp	33	11.995	12:11:21.04	12:10:36.46	0	45s	-45	18°	11°	
14	Tmp	34	13.169	12:13:03.01	12:12:13.29	0	50s	-50	18°	12°	
15	Tmp	36	0.256	12:18:56.77	12:18:15.92	0	41s	-41	20°	13°	
16	Tmp	40	1.834	12:21:28.17	12:21:11.83	0	16s	-16	10°	11°	
17	Tmp	41	2.173	12:22:14.73	12:22:09.30	0	5s	-5	4°	10°	
18	Tmp	44	2.980	12:24:18.99	12:24:21.30	0	2s	[+2]	3°	10°	
19	Tmp	45	3.666	12:26:02.27	12:25:51.32	0	11s	-11	7°	10°	
20	Tmp	46	4.557	12:28:18.82	12:28:20.30	0	1s	+1	2°	10°	
21	Tmp	48	5.363	12:30:07.22	12:30:08.14	0	1s	+1	1°	9°	
22	Tmp	49	5.960	12:31:40.57	12:32:05.01	0	24s	+24	6°	8°	
23	Tmp	52	6.328	12:32:53.53	12:33:09.01	0	15s	+15	5°	8°	
24	Tmp	55	6.705	12:34:49.64	12:34:44.30	0	5s	-5	2°	7°	
25	Tmp	59	7.345	12:36:07.38	12:36:13.87	0	6s	+6	3°	4°	
26	Tmp	63	0.113	12:40:16.71	12:40:52.01	0	35s	+35	10°	5°	
27	Tmp	66	1.453	12:42:28.26	12:42:56.59	0	28s	+28	10°	5°	
28	Tmp	68	3.093	12:45:11.87	12:45:22.70	0	11s	+11	5°	5°	
29	Tmp	69	3.526	12:45:58.75	12:46:15.67	0	17s	+17	6°	5°	
30	Tmp	72	5.096	12:48:32.18	12:49:01.05	0	29s	+29	8°	5°	
31	Tmp	73	5.562	12:49:27.95	12:50:25.08	0	57s	+57	11°	5°	
32	Tmp	75	6.240	12:51:06.07	12:52:10.91	0	1m05s	+65	12°	5°	
33	Tmp	77	6.819	12:52:41.72	12:55:48.21	0	3m06s	+186	15°	5°	
34	Tmp	78	7.156	12:53:32.98	12:56:36.41	0	3m03s	+183	15°	6°	
35	Tmp	80	7.881	12:55:15.93	12:58:04.40	0	2m48s	+168	15°	8°	
36	Tmp	81	8.668	12:56:56.73	12:59:44.05	0	2m47s	+167	15°	9°	
37	Tmp	82	8.916	12:57:38.27	13:00:24.51	0	2m46s	+166	15°	9°	
38	Tmp	84	9.859	12:59:37.48	13:02:14.10	0	2m37s	+157	15°	10°	
39	Tmp	85	10.205	13:00:31.84	13:03:51.46	0	3m20s	[+200]	15°	10°	
40	Tmp	86	11.568	13:02:43.19	13:06:18.38	0	3m35s	[+215]	15°	11°	
41	Tmp	88	13.352	13:05:07.80	13:08:58.28	0	3m50s	[+230]	15°	10°	
<b>Etapa A</b>		<b>Num</b>	<b>85</b>	<b>Pen</b>	<b>0</b>	<b>PCZ</b>	<b>1</b>	<b>Total PP</b>	<b>1792</b>	<b>PG</b>	<b>1</b>
43	Tmp	94	0.275	14:54:13.39	14:55:27.77	0	1m14s	+74	24°	17°	
44	Tmp	97	3.003	14:57:59.50	14:59:27.35	0	1m28s	+88	21°	23°	
45	Tmp	102	0.138	15:01:39.89	15:02:49.98	0	1m10s	+70	19°	22°	
46	Tmp	104	0.442	15:02:18.61	15:03:24.93	0	1m06s	+66	17°	19°	
47	Tmp	107	1.300	15:04:10.61	15:05:05.88	0	55s	+55	15°	17°	
48	Tmp	109	1.640	15:05:02.45	15:05:45.67	0	43s	+43	15°	17°	
49	Tmp	111	2.545	15:07:00.26	15:07:48.31	0	48s	+48	14°	17°	
83	Tmp	113	3.225	15:08:27.56	15:09:29.91	0	1m02s	+62	12°	17°	
84	Tmp	114	4.342	15:10:34.82	15:11:37.64	0	1m03s	+63	12°	16°	
85	Tmp	116	4.776	15:11:33.40	15:12:37.50	0	1m04s	+64	10°	15°	

PC	Tp	Trc	DistPC	Ideal	Passagem	Pen	Erro	Pontos	NoPC	AtePC
86	Tmp	116	4.866	15:11:55.00	15:13:00.89	0	1m06s	+66	6°	12°
87	Tmp	120	6.172	15:14:21.10	15:15:46.35	0	1m25s	+85	10°	12°
88	Tmp	122	6.915	15:16:05.14	15:18:00.59	0	1m55s	+115	10°	12°
89	Tmp	124	7.267	15:16:59.78	15:18:57.70	0	1m58s	+118	12°	12°
90	Tmp	128	0.150	15:20:13.40	15:25:33.69	0	5m20s	+320	22°	13°
91	Tmp	129	0.625	15:21:21.80	15:26:45.25	0	5m23s	+323	21°	15°
92	Tmp	130	1.693	15:23:04.70	15:28:28.48	0	5m24s	[+324]	21°	15°
93	Tmp	132	3.193	15:25:36.80	15:31:00.88	0	5m24s	[+324]	21°	16°
94	Tmp	132	3.450	15:26:13.81	15:31:37.96	0	5m24s	+324	21°	16°
95	Tmp	135	4.640	15:28:21.00	15:33:36.71	0	5m16s	+316	21°	17°
96	Tmp	137	5.268	15:29:39.37	15:34:58.74	0	5m19s	+319	21°	18°
97	Tmp	140	0.380	15:32:01.04	15:36:22.43	0	4m21s	+261	21°	19°
98	Tmp	143	1.941	15:34:29.00	15:39:08.66	0	4m40s	+280	21°	19°
99	Tmp	145	3.373	15:36:52.04	15:41:37.40	0	4m45s	+285	21°	19°
100	Tmp	146	4.318	15:38:30.12	15:43:35.19	0	5m05s	+305	21°	19°

<b>Etapa B</b>	<b>Num</b>	<b>85</b>	<b>Pen</b>	<b>0</b>	<b>PCZ</b>	<b>0</b>	<b>Total PP</b>	<b>3750</b>	<b>PG</b>	<b>0</b>
----------------	------------	-----------	------------	----------	------------	----------	-----------------	-------------	-----------	----------

<b>n°</b>	<b>16</b>	<b>A PG</b>	<b>1</b>	<b>10°</b>	<b>B PG</b>	<b>0</b>	<b>19°</b>	<b>Tot PG</b>	<b>1</b>	<b>Col.</b>	<b>13°</b>
-----------	-----------	-------------	----------	------------	-------------	----------	------------	---------------	----------	-------------	------------







TVANHANGUERA

RALLY DA MULHER 2024



Performance Individual

PC	Tp	Trc	DistPC	Ideal	Passagem	Pen	Erro	Pontos	NoPC	AtePC
<b>N</b>	<b>86</b>	86 / Thalita Soares Garcia / Aleksandra Garcia Silva								
<b>m</b>	<b>18°</b>	Cat / NL / Largada EXPEDITION 4X2 / 17 / 10:29:00								

PC	Tp	Trc	DistPC	Ideal	Passagem	Pen	Erro	Pontos	NoPC	AtePC
1	Tmp	3	0.189	11:49:25.80	11:49:28.87	0	3s	[+3]	8°	8°
2	Tmp	5	2.093	11:52:42.94	11:53:07.71	0	25s	[+25]	10°	6°
3	Tmp	7	2.571	11:53:35.07	11:53:55.29	0	20s	+20	11°	9°
4	Tmp	11	0.670	11:56:05.92	11:55:48.31	0	18s	-18	8°	7°
5	Tmp	14	1.749	11:57:40.70	11:57:35.85	0	5s	-5	3°	4°
6	Tmp	18	3.933	12:00:43.33	12:00:40.94	0	2s	-2	4°	3°
7	Tmp	20	5.037	12:02:15.20	12:02:20.68	0	5s	+5	5°	3°
8	Tmp	22	7.627	12:05:48.27	12:06:01.29	0	13s	+13	9°	4°
9	Tmp	23	7.854	12:06:18.33	12:06:24.58	0	6s	+6	2°	4°
10	Tmp	25	8.886	12:07:43.00	12:07:53.49	0	10s	+10	6°	4°
11	Tmp	26	9.615	12:08:55.09	12:08:55.94	0	1s	+1	1°	4°
12	Tmp	29	10.551	12:10:21.01	12:10:12.04	0	9s	-9	7°	4°
13	Tmp	33	11.995	12:12:21.04	12:12:20.87	0	0s	0	1°	3°
14	Tmp	34	13.169	12:14:03.01	12:13:52.41	0	11s	-11	9°	4°
15	Tmp	36	0.256	12:19:56.77	12:19:54.01	0	3s	[-3]	10°	4°
16	Tmp	40	1.834	12:22:28.17	12:22:39.54	0	11s	+11	9°	2°
17	Tmp	41	2.173	12:23:14.73	12:23:24.43	0	10s	+10	7°	2°
18	Tmp	44	2.980	12:25:18.99	12:25:30.35	0	11s	+11	7°	2°
19	Tmp	45	3.666	12:27:02.27	12:27:20.46	0	18s	+18	9°	2°
20	Tmp	46	4.557	12:29:18.82	12:30:01.49	0	43s	[+43]	14°	2°
21	Tmp	48	5.363	12:31:07.22	12:31:54.65	0	47s	[+47]	15°	3°
22	Tmp	49	5.960	12:32:40.57	12:55:16.33	0	22m36s	+600	24°	13°
23	Tmp	52	6.328	12:33:53.53	12:56:32.80	0	22m39s	+600	24°	13°
24	Tmp	55	6.705	12:35:49.64	12:57:36.23	0	21m47s	+600	24°	15°
25	Tmp	59	7.345	12:37:07.38	12:58:57.13	0	21m50s	+600	25°	16°
26	Tmp	63	0.113	12:41:16.71	12:59:52.68	0	18m36s	+600	25°	16°
27	Tmp	66	1.453	12:43:28.26	13:01:58.72	0	18m30s	+600	25°	16°
28	Tmp	68	3.093	12:46:11.87	13:04:21.89	0	18m10s	+600	25°	17°
29	Tmp	69	3.526	12:46:58.75	13:05:06.29	0	18m08s	+600	25°	18°
30	Tmp	72	5.096	12:49:32.18	13:07:50.13	0	18m18s	+600	25°	18°
31	Tmp	73	5.562	12:50:27.95	13:08:34.86	0	18m07s	+600	25°	18°
32	Tmp	75	6.240	12:52:06.07	13:09:47.57	0	17m42s	+600	25°	18°
33	Tmp	77	6.819	12:53:41.72	13:11:24.84	0	17m43s	+600	25°	18°
34	Tmp	78	7.156	12:54:32.98	13:12:08.37	0	17m35s	+600	25°	18°
35	Tmp	80	7.881	12:56:15.93	13:13:27.38	0	17m11s	+600	25°	18°
36	Tmp	81	8.668	12:57:56.73	13:14:45.52	0	16m49s	+600	25°	19°
37	Tmp	82	8.916	12:58:38.27	13:15:20.48	0	16m42s	+600	25°	19°
38	Tmp	84	9.859	13:00:37.48	13:16:51.14	0	16m14s	+600	25°	19°
39	Tmp	85	10.205	13:01:31.84	13:17:46.27	0	16m14s	+600	25°	20°
40	Tmp	86	11.568	13:03:43.19	13:19:57.24	0	16m14s	+600	26°	20°
41	Tmp	88	13.352	13:06:07.80	13:21:53.31	0	15m46s	+600	26°	21°

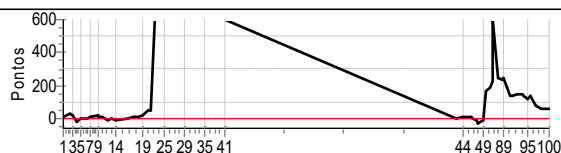
<b>Etapa A</b>	<b>Num</b> 86	<b>Pen</b> 0	<b>PCZ</b> 1	<b>Total PP</b> 12150	<b>PG</b> 0
----------------	---------------	--------------	--------------	-----------------------	-------------

43	Tmp	94	0.275	14:55:13.39	14:55:08.96	0	4s	-4	3°	18°
44	Tmp	97	3.003	14:58:59.50	14:59:08.37	0	9s	+9	3°	2°
45	Tmp	102	0.138	15:02:39.89	15:02:46.10	0	6s	+6	5°	3°
46	Tmp	104	0.442	15:03:18.61	15:03:20.47	0	2s	[+2]	1°	2°
47	Tmp	107	1.300	15:05:10.61	15:04:56.75	0	14s	-14	6°	3°
48	Tmp	109	1.640	15:06:02.45	15:05:30.52	0	32s	-32	12°	5°
49	Tmp	111	2.545	15:08:00.26	15:07:45.28	0	15s	-15	5°	5°
83	Tmp	113	3.225	15:09:27.56	15:12:13.89	0	2m46s	+166	21°	3°
84	Tmp	114	4.342	15:11:34.82	15:14:40.13	0	3m05s	+185	21°	9°
85	Tmp	116	4.776	15:12:33.40	15:16:19.40	0	3m46s	+226	19°	13°

PC	Tp	Trc	DistPC	Ideal	Passagem	Pen	Erro	Pontos	NoPC	AtePC
86	Tmp	116	4.866	15:12:55.00	--:--:--	0		+600	22°	16°
87	Tmp	120	6.172	15:15:21.10	15:19:23.48	0	4m02s	[+242]	20°	17°
88	Tmp	122	6.915	15:17:05.14	15:20:59.56	0	3m54s	+234	21°	17°
89	Tmp	124	7.267	15:17:59.78	15:22:01.08	0	4m01s	[+241]	20°	17°
90	Tmp	128	0.150	15:21:13.40	15:22:30.41	0	2m17s	+137	18°	17°
91	Tmp	129	0.625	15:22:21.80	15:24:37.90	0	2m16s	+136	18°	17°
92	Tmp	130	1.693	15:24:04.70	15:26:27.72	0	2m23s	+143	18°	17°
93	Tmp	132	3.193	15:26:36.80	15:28:59.10	0	2m22s	+142	18°	17°
94	Tmp	132	3.450	15:27:13.81	15:29:28.97	0	2m15s	+135	18°	17°
95	Tmp	135	4.640	15:29:21.00	15:31:21.96	0	2m01s	+121	17°	16°
96	Tmp	137	5.268	15:30:39.37	15:32:52.86	0	2m13s	+133	17°	16°
97	Tmp	140	0.380	15:33:01.04	15:34:17.34	0	1m16s	+76	16°	16°
98	Tmp	143	1.941	15:35:29.00	15:36:30.44	0	1m01s	+61	15°	16°
99	Tmp	145	3.373	15:37:52.04	15:38:47.95	0	56s	+56	14°	16°
100	Tmp	146	4.318	15:39:30.12	15:40:22.88	0	53s	+53	14°	16°

<b>Etapa B</b>	<b>Num</b> 86	<b>Pen</b> 0	<b>PCZ</b> 0	<b>Total PP</b> 2684	<b>PG</b> 0
----------------	---------------	--------------	--------------	----------------------	-------------

<b>n°</b> 17	<b>A PG</b> 0	<b>21°</b>	<b>B PG</b> 0	<b>16°</b>	<b>Tot PG</b> 0	<b>Col.</b> 18°
--------------	---------------	------------	---------------	------------	-----------------	-----------------





TVANHANGUERA

RALLY DA MULHER 2024



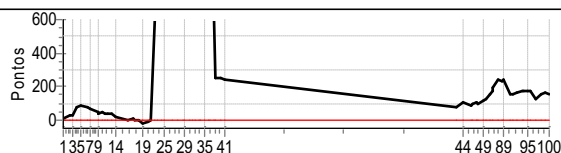
Performance Individual

PC	Tp	Trc	DistPC	Ideal	Passagem	Pen	Erro	Pontos	NoPC	AtePC
<b>N</b> <b>u</b> <b>m</b>	<b>87</b>	87 / Valdira Moreira Brito / Izabela Oliveira de Sousa								
		Cat / NL / Largada EXPEDITION 4X2 / 18 / 10:30:00								
		<b>20°</b>								
PC	Tp	Trc	DistPC	Ideal	Passagem	Pen	Erro	Pontos	NoPC	AtePC
1	Tmp	3	0.189	11:50:25.80	11:50:29.64	0	4s	+4	12°	11°
2	Tmp	5	2.093	11:53:42.94	11:54:06.28	0	23s	+23	9°	8°
3	Tmp	7	2.571	11:54:35.07	11:55:03.15	0	28s	+28	13°	11°
4	Tmp	11	0.670	11:57:05.92	11:58:20.14	0	1m14s	+74	19°	13°
5	Tmp	14	1.749	11:58:40.70	12:00:08.73	0	1m28s	+88	16°	17°
6	Tmp	18	3.933	12:01:43.33	12:02:56.11	0	1m13s	+73	16°	15°
7	Tmp	20	5.037	12:03:15.20	12:04:19.28	0	1m04s	+64	17°	15°
8	Tmp	22	7.627	12:06:48.27	12:07:27.95	0	40s	+40	15°	16°
9	Tmp	23	7.854	12:07:18.33	12:07:50.80	0	32s	+32	13°	16°
10	Tmp	25	8.886	12:08:43.00	12:09:28.68	0	46s	+46	15°	16°
11	Tmp	26	9.615	12:09:55.09	12:10:34.10	0	39s	+39	15°	16°
12	Tmp	29	10.551	12:11:21.01	12:11:51.64	0	31s	+31	14°	16°
13	Tmp	33	11.995	12:13:21.04	12:13:56.70	0	36s	+36	15°	16°
14	Tmp	34	13.169	12:15:03.01	12:15:15.99	0	13s	+13	10°	15°
15	Tmp	36	0.256	12:20:56.77	12:20:55.91	0	1s	[-1]	3°	15°
16	Tmp	40	1.834	12:23:28.17	12:23:31.75	0	4s	+4	5°	13°
17	Tmp	41	2.173	12:24:14.73	12:24:11.21	0	4s	-4	2°	13°
18	Tmp	44	2.980	12:26:18.99	12:26:16.55	0	2s	[-2]	2°	13°
19	Tmp	45	3.666	12:28:02.27	12:27:38.48	0	24s	-24	11°	13°
20	Tmp	46	4.557	12:30:18.82	12:30:04.87	0	14s	-14	6°	13°
21	Tmp	48	5.363	12:32:07.22	12:32:00.57	0	7s	-7	4°	11°
22	Tmp	49	5.960	12:33:40.57	--:--:--	0		+600	23°	14°
23	Tmp	52	6.328	12:34:53.53	--:--:--	0		+600	23°	14°
24	Tmp	55	6.705	12:36:49.64	--:--:--	0		+600	23°	17°
25	Tmp	59	7.345	12:38:07.38	--:--:--	0		+600	24°	17°
26	Tmp	63	0.113	12:42:16.71	--:--:--	0		+600	24°	17°
27	Tmp	66	1.453	12:44:28.26	--:--:--	0		+600	24°	18°
28	Tmp	68	3.093	12:47:11.87	--:--:--	0		+600	24°	19°
29	Tmp	69	3.526	12:47:58.75	--:--:--	0		+600	24°	19°
30	Tmp	72	5.096	12:50:32.18	--:--:--	0		+600	24°	19°
31	Tmp	73	5.562	12:51:27.95	--:--:--	0		+600	24°	19°
32	Tmp	75	6.240	12:53:06.07	--:--:--	0		+600	24°	19°
33	Tmp	77	6.819	12:54:41.72	--:--:--	0		+600	24°	19°
34	Tmp	78	7.156	12:55:32.98	--:--:--	0		+600	24°	19°
35	Tmp	80	7.881	12:57:15.93	--:--:--	0		+600	24°	20°
36	Tmp	81	8.668	12:58:56.73	--:--:--	0		+600	24°	20°
37	Tmp	82	8.916	12:59:38.27	--:--:--	0		+600	24°	20°
38	Tmp	84	9.859	13:01:37.48	--:--:--	0		+600	24°	20°
39	Tmp	85	10.205	13:02:31.84	13:06:40.89	0	4m09s	[+249]	17°	19°
40	Tmp	86	11.568	13:04:43.19	13:08:49.22	0	4m06s	[+246]	17°	19°
41	Tmp	88	13.352	13:07:07.80	13:11:12.10	0	4m04s	[+244]	17°	19°
<b>Etapa A</b>	<b>Num</b>	<b>87</b>	<b>Pen</b>	<b>0</b>	<b>PCZ</b>	<b>0</b>	<b>Total PP</b>	<b>10844</b>	<b>PG</b>	<b>0</b>
43	Tmp	94	0.275	14:56:13.39	14:57:26.88	0	1m13s	+73	23°	16°
44	Tmp	97	3.003	14:59:59.50	15:01:41.79	0	1m42s	+102	23°	22°
45	Tmp	102	0.138	15:03:39.89	15:04:59.17	0	1m19s	+79	20°	23°
46	Tmp	104	0.442	15:04:18.61	15:05:47.56	0	1m29s	+89	19°	20°
47	Tmp	107	1.300	15:06:10.61	15:07:52.70	0	1m42s	+102	21°	21°
48	Tmp	109	1.640	15:07:02.45	15:08:39.83	0	1m37s	+97	21°	21°
49	Tmp	111	2.545	15:09:00.26	15:10:49.04	0	1m49s	+109	19°	21°
83	Tmp	113	3.225	15:10:27.56	15:12:28.44	0	2m01s	+121	17°	20°
84	Tmp	114	4.342	15:12:34.82	15:15:03.69	0	2m29s	+149	19°	19°
85	Tmp	116	4.776	15:13:33.40	15:16:26.43	0	2m53s	+173	17°	18°

PC	Tp	Trc	DistPC	Ideal	Passagem	Pen	Erro	Pontos	NoPC	AtePC
86	Tmp	116	4.866	15:13:55.00	15:17:09.07	0	3m14s	+194	15°	18°
87	Tmp	120	6.172	15:16:21.10	15:20:16.26	0	3m55s	[+235]	19°	18°
88	Tmp	122	6.915	15:18:05.14	15:21:59.44	0	3m54s	+234	20°	18°
89	Tmp	124	7.267	15:18:59.78	15:23:01.86	0	4m02s	[+242]	21°	18°
90	Tmp	128	0.150	15:22:13.40	15:24:40.38	0	2m27s	+147	19°	18°
91	Tmp	129	0.625	15:23:21.80	15:25:52.65	0	2m31s	+151	19°	18°
92	Tmp	130	1.693	15:25:04.70	15:27:41.75	0	2m37s	+157	19°	18°
93	Tmp	132	3.193	15:27:36.80	15:30:26.79	0	2m50s	+170	19°	18°
94	Tmp	132	3.450	15:28:13.81	15:31:03.03	0	2m49s	+169	19°	19°
95	Tmp	135	4.640	15:30:21.00	15:33:07.91	0	2m47s	+167	19°	19°
96	Tmp	137	5.268	15:31:39.37	15:34:30.46	0	2m51s	+171	19°	19°
97	Tmp	140	0.380	15:34:01.04	15:36:02.94	0	2m02s	+122	18°	18°
98	Tmp	143	1.941	15:36:29.00	15:38:59.33	0	2m30s	+150	18°	18°
99	Tmp	145	3.373	15:38:52.04	15:41:28.73	0	2m37s	+157	18°	18°
100	Tmp	146	4.318	15:40:30.12	15:43:06.45	0	2m36s	+156	19°	18°

<b>Etapa B</b>	<b>Num</b>	<b>87</b>	<b>Pen</b>	<b>0</b>	<b>PCZ</b>	<b>0</b>	<b>Total PP</b>	<b>3239</b>	<b>PG</b>	<b>0</b>
----------------	------------	-----------	------------	----------	------------	----------	-----------------	-------------	-----------	----------

<b>n°</b>	<b>18</b>	<b>A PG</b>	<b>0</b>	<b>19°</b>	<b>B PG</b>	<b>0</b>	<b>18°</b>	<b>Tot PG</b>	<b>0</b>	<b>Col.</b>	<b>20°</b>
-----------	-----------	-------------	----------	------------	-------------	----------	------------	---------------	----------	-------------	------------





TVANHANGUERA

RALLY DA MULHER 2024



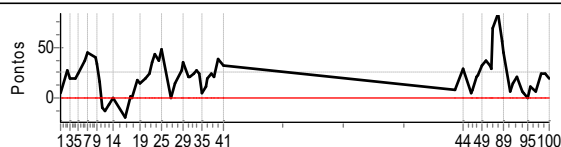
Performance Individual

PC	Tp	Trc	DistPC	Ideal	Passagem	Pen	Erro	Pontos	NoPC	AtePC
<b>N</b> <b>u</b> <b>m</b>	<b>88</b>	88 / Ana Paula Scarano Martins / Geineianne de Almeida Freire								
		Cat / NL / Largada EXPEDITION 4X2 / 19 / 10:31:00								
		<b>2º</b>								
PC	Tp	Trc	DistPC	Ideal	Passagem	Pen	Erro	Pontos	NoPC	AtePC
1	Tmp	3	0.189	11:51:25.80	11:51:29.94	0	4s	+4	11º	10º
2	Tmp	5	2.093	11:54:42.94	11:55:08.81	0	26s	+26	11º	9º
3	Tmp	7	2.571	11:55:35.07	11:55:53.46	0	18s	+18	9º	8º
4	Tmp	11	0.670	11:58:05.92	11:58:24.20	0	18s	+18	7º	5º
5	Tmp	14	1.749	11:59:40.70	12:00:04.62	0	24s	+24	9º	9º
6	Tmp	18	3.933	12:02:43.33	12:03:20.35	0	37s	+37	11º	10º
7	Tmp	20	5.037	12:04:15.20	12:05:00.57	0	45s	[+45]	11º	9º
8	Tmp	22	7.627	12:07:48.27	12:08:27.69	0	39s	+39	14º	11º
9	Tmp	23	7.854	12:08:18.33	12:08:51.20	0	33s	+33	14º	11º
10	Tmp	25	8.886	12:09:43.00	12:09:59.48	0	16s	+16	8º	11º
11	Tmp	26	9.615	12:10:55.09	12:10:44.45	0	11s	-11	9º	11º
12	Tmp	29	10.551	12:12:21.01	12:12:07.90	0	13s	-13	11º	10º
13	Tmp	33	11.995	12:14:21.04	12:14:14.21	0	7s	-7	8º	9º
14	Tmp	34	13.169	12:16:03.01	12:16:02.95	0	0s	0	1º	9º
15	Tmp	36	0.256	12:21:56.77	12:21:36.91	0	20s	-20	17º	9º
16	Tmp	40	1.834	12:24:28.17	12:24:28.91	0	1s	[+1]	1º	7º
17	Tmp	41	2.173	12:25:14.73	12:25:14.83	0	0s	0	1º	7º
18	Tmp	44	2.980	12:27:18.99	12:27:35.87	0	17s	+17	9º	7º
19	Tmp	45	3.666	12:29:02.27	12:29:14.94	0	13s	+13	8º	7º
20	Tmp	46	4.557	12:31:18.82	12:31:37.22	0	18s	+18	8º	6º
21	Tmp	48	5.363	12:33:07.22	12:33:31.36	0	24s	+24	10º	7º
22	Tmp	49	5.960	12:34:40.57	12:35:15.87	0	35s	+35	9º	6º
23	Tmp	52	6.328	12:35:53.53	12:36:35.84	0	42s	[+42]	7º	6º
24	Tmp	55	6.705	12:37:49.64	12:38:26.13	0	36s	+36	8º	5º
25	Tmp	59	7.345	12:39:07.38	12:39:54.73	0	47s	[+47]	8º	5º
26	Tmp	63	0.113	12:43:16.71	12:43:16.29	0	0s	0	1º	4º
27	Tmp	66	1.453	12:45:28.26	12:45:42.48	0	14s	+14	7º	4º
28	Tmp	68	3.093	12:48:11.87	12:48:37.63	0	26s	+26	8º	4º
29	Tmp	69	3.526	12:48:58.75	12:49:32.52	0	34s	+34	8º	4º
30	Tmp	72	5.096	12:51:32.18	12:51:53.62	0	21s	+21	6º	4º
31	Tmp	73	5.562	12:52:27.95	12:52:48.87	0	21s	+21	6º	4º
32	Tmp	75	6.240	12:54:06.07	12:54:30.10	0	24s	+24	7º	4º
33	Tmp	77	6.819	12:55:41.72	12:56:08.82	0	27s	+27	10º	4º
34	Tmp	78	7.156	12:56:32.98	12:56:57.34	0	24s	+24	10º	4º
35	Tmp	80	7.881	12:58:15.93	12:58:20.29	0	4s	+4	2º	4º
36	Tmp	81	8.668	12:59:56.73	13:00:07.86	0	11s	+11	6º	4º
37	Tmp	82	8.916	13:00:38.27	13:00:57.73	0	19s	+19	8º	4º
38	Tmp	84	9.859	13:02:37.48	13:03:01.25	0	24s	+24	8º	4º
39	Tmp	85	10.205	13:03:31.84	13:03:53.20	0	21s	+21	8º	4º
40	Tmp	86	11.568	13:05:43.19	13:06:21.34	0	38s	+38	8º	4º
41	Tmp	88	13.352	13:08:07.80	13:08:39.68	0	32s	+32	7º	4º
<b>Etapa A</b>	<b>Num</b>	<b>88</b>	<b>Pen</b>	<b>0</b>	<b>PCZ</b>	<b>3</b>	<b>Total PP</b>	<b>749</b>	<b>PG</b>	<b>7</b>
43	Tmp	94	0.275	14:57:13.39	14:57:20.87	0	7s	+7	8º	6º
44	Tmp	97	3.003	15:00:59.50	15:01:27.13	0	28s	+28	8º	7º
45	Tmp	102	0.138	15:04:39.89	15:04:44.11	0	4s	+4	3º	4º
46	Tmp	104	0.442	15:05:18.61	15:05:26.76	0	8s	+8	4º	5º
47	Tmp	107	1.300	15:07:10.61	15:07:31.74	0	21s	+21	7º	6º
48	Tmp	109	1.640	15:08:02.45	15:08:24.62	0	22s	+22	7º	6º
49	Tmp	111	2.545	15:10:00.26	15:10:32.62	0	32s	+32	9º	7º
83	Tmp	113	3.225	15:11:27.56	15:12:04.02	0	36s	+36	9º	7º
84	Tmp	114	4.342	15:13:34.82	15:14:05.40	0	31s	+31	6º	6º
85	Tmp	116	4.776	15:14:33.40	15:15:01.80	0	28s	+28	5º	6º

PC	Tp	Trc	DistPC	Ideal	Passagem	Pen	Erro	Pontos	NoPC	AtePC
86	Tmp	116	4.866	15:14:55.00	15:16:03.17	0	1m08s	[+68]	7º	4º
87	Tmp	120	6.172	15:17:21.10	15:18:44.32	0	1m23s	[+83]	9º	4º
88	Tmp	122	6.915	15:19:05.14	15:20:00.93	0	56s	+56	5º	5º
89	Tmp	124	7.267	15:19:59.78	15:20:44.99	0	45s	+45	4º	5º
90	Tmp	128	0.150	15:23:13.40	15:23:19.76	0	6s	+6	3º	3º
91	Tmp	129	0.625	15:24:21.80	15:24:34.38	0	13s	+13	6º	2º
92	Tmp	130	1.693	15:26:04.70	15:26:26.18	0	21s	+21	6º	2º
93	Tmp	132	3.193	15:28:36.80	15:28:41.83	0	5s	+5	3º	2º
94	Tmp	132	3.450	15:29:13.81	15:29:18.20	0	4s	+4	2º	2º
95	Tmp	135	4.640	15:31:21.00	15:31:20.63	0	0s	0	1º	2º
96	Tmp	137	5.268	15:32:39.37	15:32:49.34	0	10s	+10	4º	2º
97	Tmp	140	0.380	15:35:01.04	15:35:07.48	0	6s	+6	6º	2º
98	Tmp	143	1.941	15:37:29.00	15:37:53.39	0	24s	+24	10º	2º
99	Tmp	145	3.373	15:39:52.04	15:40:14.67	0	23s	+23	9º	2º
100	Tmp	146	4.318	15:41:30.12	15:41:48.72	0	19s	+19	9º	2º

<b>Etapa B</b>	<b>Num</b>	<b>88</b>	<b>Pen</b>	<b>0</b>	<b>PCZ</b>	<b>1</b>	<b>Total PP</b>	<b>449</b>	<b>PG</b>	<b>10</b>
----------------	------------	-----------	------------	----------	------------	----------	-----------------	------------	-----------	-----------

<b>nº</b>	<b>19</b>	<b>A PG</b>	<b>7</b>	<b>4º</b>	<b>B PG</b>	<b>10</b>	<b>2º</b>	<b>Tot PG</b>	<b>17</b>	<b>Col.</b>	<b>2º</b>
-----------	-----------	-------------	----------	-----------	-------------	-----------	-----------	---------------	-----------	-------------	-----------





TVANHANGUERA

RALLY DA MULHER 2024



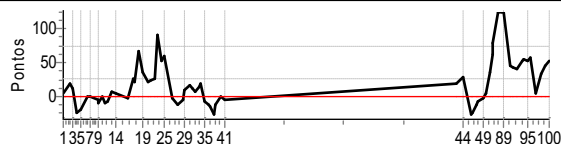
Performance Individual

PC	Tp	Trc	DistPC	Ideal	Passagem	Pen	Erro	Pontos	NoPC	AtePC
<b>N</b> <b>u</b> <b>m</b>	<b>89</b>	89 / Elyene Campos dos Reis / Karla Romer Amorim de Paula								
		Cat / NL / Largada EXPEDITION 4X2 / 20 / 10:32:00								
		7°								
PC	Tp	Trc	DistPC	Ideal	Passagem	Pen	Erro	Pontos	NoPC	AtePC
1	Tmp	3	0.189	11:52:25.80	11:52:30.03	0	4s	+4	10°	9°
2	Tmp	5	2.093	11:55:42.94	11:56:03.36	0	20s	+20	8°	7°
3	Tmp	7	2.571	11:56:35.07	11:56:45.85	0	11s	+11	6°	6°
4	Tmp	11	0.670	11:59:05.92	11:58:42.97	0	23s	-23	12°	4°
5	Tmp	14	1.749	12:00:40.70	12:00:22.36	0	18s	-18	7°	6°
6	Tmp	18	3.933	12:03:43.33	12:03:41.97	0	1s	-1	1°	4°
7	Tmp	20	5.037	12:05:15.20	12:05:15.17	0	0s	0	1°	4°
8	Tmp	22	7.627	12:08:48.27	12:08:44.49	0	4s	-4	4°	3°
9	Tmp	23	7.854	12:09:18.33	12:09:08.27	0	10s	-10	5°	3°
10	Tmp	25	8.886	12:10:43.00	12:10:43.93	0	1s	+1	2°	3°
11	Tmp	26	9.615	12:11:55.09	12:11:46.21	0	9s	-9	7°	3°
12	Tmp	29	10.551	12:13:21.01	12:13:12.97	0	8s	-8	5°	3°
13	Tmp	33	11.995	12:15:21.04	12:15:27.14	0	6s	+6	6°	4°
14	Tmp	34	13.169	12:17:03.01	12:17:08.01	0	5s	+5	6°	3°
15	Tmp	36	0.256	12:22:56.77	12:22:54.82	0	2s	[-2]	4°	3°
16	Tmp	40	1.834	12:25:28.17	12:25:53.16	0	25s	+25	13°	3°
17	Tmp	41	2.173	12:26:14.73	12:26:36.94	0	22s	+22	12°	3°
18	Tmp	44	2.980	12:28:18.99	12:29:25.47	0	1m06s	[+66]	16°	3°
19	Tmp	45	3.666	12:30:02.27	12:30:38.57	0	36s	+36	13°	4°
20	Tmp	46	4.557	12:32:18.82	12:32:39.40	0	21s	+21	11°	4°
21	Tmp	48	5.363	12:34:07.22	12:34:30.09	0	23s	+23	9°	5°
22	Tmp	49	5.960	12:35:40.57	12:36:07.92	0	27s	+27	7°	4°
23	Tmp	52	6.328	12:36:53.53	12:38:23.58	0	1m30s	[+90]	12°	4°
24	Tmp	55	6.705	12:38:49.64	12:39:42.07	0	52s	+52	9°	3°
25	Tmp	59	7.345	12:40:07.38	12:41:05.54	0	58s	[+58]	9°	3°
26	Tmp	63	0.113	12:44:16.71	12:44:14.42	0	2s	[-2]	5°	3°
27	Tmp	66	1.453	12:46:28.26	12:46:16.34	0	12s	-12	6°	3°
28	Tmp	68	3.093	12:49:11.87	12:49:08.03	0	4s	-4	2°	3°
29	Tmp	69	3.526	12:49:58.75	12:50:08.00	0	9s	+9	4°	3°
30	Tmp	72	5.096	12:52:32.18	12:52:48.13	0	16s	+16	4°	3°
31	Tmp	73	5.562	12:53:27.95	12:53:40.42	0	12s	+12	4°	3°
32	Tmp	75	6.240	12:55:06.07	12:55:13.48	0	7s	+7	3°	3°
33	Tmp	77	6.819	12:56:41.72	12:56:55.98	0	14s	+14	7°	3°
34	Tmp	78	7.156	12:57:32.98	12:57:51.87	0	19s	+19	8°	3°
35	Tmp	80	7.881	12:59:15.93	12:59:09.05	0	7s	-7	5°	3°
36	Tmp	81	8.668	13:00:56.73	13:00:46.08	0	11s	-11	5°	3°
37	Tmp	82	8.916	13:01:38.27	13:01:24.28	0	14s	-14	7°	3°
38	Tmp	84	9.859	13:03:37.48	13:03:12.80	0	25s	-25	9°	3°
39	Tmp	85	10.205	13:04:31.84	13:04:21.27	0	11s	-11	4°	3°
40	Tmp	86	11.568	13:06:43.19	13:06:42.33	0	1s	-1	1°	3°
41	Tmp	88	13.352	13:09:07.80	13:09:04.18	0	4s	-4	1°	3°
<b>Etapa A</b>	<b>Num</b>	<b>89</b>	<b>Pen</b>	<b>0</b>	<b>PCZ</b>	<b>1</b>	<b>Total PP</b>	<b>492</b>	<b>PG</b>	<b>8</b>
43	Tmp	94	0.275	14:58:13.39	14:58:31.19	0	18s	+18	15°	13°
44	Tmp	97	3.003	15:01:59.50	15:02:28.80	0	29s	+29	9°	14°
45	Tmp	102	0.138	15:05:39.89	15:05:13.72	0	26s	-26	11°	13°
46	Tmp	104	0.442	15:06:18.61	15:05:55.25	0	23s	-23	8°	10°
47	Tmp	107	1.300	15:08:10.61	15:07:59.67	0	11s	-11	4°	9°
48	Tmp	109	1.640	15:09:02.45	15:08:54.03	0	8s	-8	4°	9°
49	Tmp	111	2.545	15:11:00.26	15:10:57.21	0	3s	[-3]	1°	6°
83	Tmp	113	3.225	15:12:27.56	15:12:32.03	0	4s	+4	3°	5°
84	Tmp	114	4.342	15:14:34.82	15:15:11.07	0	36s	+36	7°	3°
85	Tmp	116	4.776	15:15:33.40	15:16:34.63	0	1m01s	+61	9°	3°

PC	Tp	Trc	DistPC	Ideal	Passagem	Pen	Erro	Pontos	NoPC	AtePC
86	Tmp	116	4.866	15:15:55.00	15:17:12.20	0	1m17s	+77	9°	5°
87	Tmp	120	6.172	15:18:21.10	15:20:23.59	0	2m02s	+122	12°	5°
88	Tmp	122	6.915	15:20:05.14	15:22:07.91	0	2m03s	[+123]	12°	6°
89	Tmp	124	7.267	15:20:59.78	15:23:04.56	0	2m05s	[+125]	13°	6°
90	Tmp	128	0.150	15:24:13.40	15:24:58.59	0	45s	+45	10°	6°
91	Tmp	129	0.625	15:25:21.80	15:26:04.10	0	42s	+42	10°	6°
92	Tmp	130	1.693	15:27:04.70	15:27:44.52	0	40s	+40	9°	7°
93	Tmp	132	3.193	15:29:36.80	15:30:28.71	0	52s	+52	11°	8°
94	Tmp	132	3.450	15:30:13.81	15:31:09.19	0	55s	+55	12°	8°
95	Tmp	135	4.640	15:32:21.00	15:33:12.22	0	51s	+51	12°	8°
96	Tmp	137	5.268	15:33:39.37	15:34:36.61	0	57s	+57	12°	9°
97	Tmp	140	0.380	15:36:01.04	15:36:05.45	0	4s	+4	4°	8°
98	Tmp	143	1.941	15:38:29.00	15:39:02.32	0	33s	+33	12°	9°
99	Tmp	145	3.373	15:40:52.04	15:41:36.12	0	44s	+44	13°	9°
100	Tmp	146	4.318	15:42:30.12	15:43:21.39	0	51s	+51	13°	9°

<b>Etapa B</b>	<b>Num</b>	<b>89</b>	<b>Pen</b>	<b>0</b>	<b>PCZ</b>	<b>0</b>	<b>Total PP</b>	<b>889</b>	<b>PG</b>	<b>2</b>
----------------	------------	-----------	------------	----------	------------	----------	-----------------	------------	-----------	----------

<b>n°</b>	<b>20</b>	<b>A PG</b>	<b>8</b>	<b>3°</b>	<b>B PG</b>	<b>2</b>	<b>9°</b>	<b>Tot PG</b>	<b>10</b>	<b>Col.</b>	<b>7°</b>
-----------	-----------	-------------	----------	-----------	-------------	----------	-----------	---------------	-----------	-------------	-----------





TVANHANGUERA

RALLY DA MULHER 2024



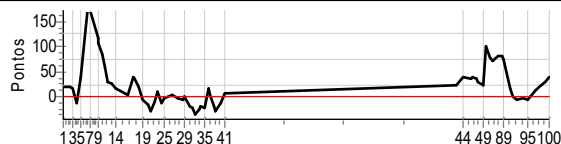
Performance Individual

PC	Tp	Trc	DistPC	Ideal	Passagem	Pen	Erro	Pontos	NoPC	AtePC	
N u m	90	90 / Samara Keith Felicio de Jesus / Gersica Sampaio Silva									
		Cat / NL / Largada EXPEDITION 4X2 / 21 / 10:33:00									
		5°									
PC	Tp	Trc	DistPC	Ideal	Passagem	Pen	Erro	Pontos	NoPC	AtePC	
1	Tmp	3	0.189	11:53:25.80	11:53:45.40	0	20s	+20	19°	17°	
2	Tmp	5	2.093	11:56:42.94	11:57:01.87	0	19s	+19	7°	18°	
3	Tmp	7	2.571	11:57:35.07	11:57:52.40	0	17s	+17	8°	12°	
4	Tmp	11	0.670	12:00:05.92	11:59:56.08	0	10s	-10	5°	9°	
5	Tmp	14	1.749	12:01:40.70	12:02:19.37	0	39s	+39	11°	11°	
6	Tmp	18	3.933	12:04:43.33	12:07:33.65	0	2m50s	[+170]	21°	11°	
7	Tmp	20	5.037	12:06:15.20	12:09:05.81	0	2m51s	[+171]	21°	17°	
8	Tmp	22	7.627	12:09:48.27	12:11:45.44	0	1m57s	[+117]	20°	17°	
9	Tmp	23	7.854	12:10:18.33	12:12:04.54	0	1m46s	+106	18°	17°	
10	Tmp	25	8.886	12:11:43.00	12:13:07.32	0	1m24s	+84	18°	17°	
11	Tmp	26	9.615	12:12:55.09	12:13:53.49	0	58s	+58	18°	17°	
12	Tmp	29	10.551	12:14:21.01	12:14:52.15	0	31s	+31	13°	17°	
13	Tmp	33	11.995	12:16:21.04	12:16:46.73	0	26s	+26	14°	17°	
14	Tmp	34	13.169	12:18:03.01	12:18:20.14	0	17s	+17	12°	17°	
15	Tmp	36	0.256	12:23:56.77	12:24:00.16	0	3s	[+3]	9°	17°	
16	Tmp	40	1.834	12:26:28.17	12:27:07.45	0	39s	+39	16°	17°	
17	Tmp	41	2.173	12:27:14.73	12:27:50.80	0	36s	+36	16°	15°	
18	Tmp	44	2.980	12:29:18.99	12:29:38.04	0	19s	+19	10°	14°	
19	Tmp	45	3.666	12:31:02.27	12:30:58.73	0	4s	-4	5°	14°	
20	Tmp	46	4.557	12:33:18.82	12:33:02.97	0	16s	-16	7°	14°	
21	Tmp	48	5.363	12:35:07.22	12:34:39.17	0	28s	-28	12°	14°	
22	Tmp	49	5.960	12:36:40.57	12:36:31.88	0	9s	-9	2°	11°	
23	Tmp	52	6.328	12:37:53.53	12:38:05.90	0	12s	+12	4°	11°	
24	Tmp	55	6.705	12:39:49.64	12:39:36.23	0	13s	-13	4°	11°	
25	Tmp	59	7.345	12:41:07.38	12:41:04.53	0	3s	[-3]	1°	10°	
26	Tmp	63	0.113	12:45:16.71	12:45:19.94	0	3s	+3	6°	9°	
27	Tmp	66	1.453	12:47:28.26	12:47:25.91	0	2s	-2	1°	9°	
28	Tmp	68	3.093	12:50:11.87	12:50:07.05	0	5s	-5	3°	8°	
29	Tmp	69	3.526	12:50:58.75	12:50:58.84	0	0s	0	1°	8°	
30	Tmp	72	5.096	12:53:32.18	12:53:13.47	0	19s	-19	5°	7°	
31	Tmp	73	5.562	12:54:27.95	12:54:05.78	0	22s	-22	7°	7°	
32	Tmp	75	6.240	12:56:06.07	12:55:31.92	0	34s	-34	9°	7°	
33	Tmp	77	6.819	12:57:41.72	12:57:18.66	0	23s	-23	9°	7°	
34	Tmp	78	7.156	12:58:32.98	12:58:14.12	0	19s	-19	7°	7°	
35	Tmp	80	7.881	13:00:15.93	12:59:54.70	0	21s	-21	10°	6°	
36	Tmp	81	8.668	13:01:56.73	13:02:12.82	0	16s	+16	7°	6°	
37	Tmp	82	8.916	13:02:38.27	13:02:44.48	0	6s	+6	4°	6°	
38	Tmp	84	9.859	13:04:37.48	13:04:19.89	0	18s	-18	7°	6°	
39	Tmp	85	10.205	13:05:31.84	13:05:05.48	0	26s	-26	9°	5°	
40	Tmp	86	11.568	13:07:43.19	13:07:33.12	0	10s	-10	3°	5°	
41	Tmp	88	13.352	13:10:07.80	13:10:16.96	0	9s	+9	5°	5°	
Etapa A		Num	90	Pen	0	PCZ	1	Total PP	836	PG	6
43	Tmp	94	0.275	14:59:13.39	14:59:37.03	0	24s	+24	17°	15°	
44	Tmp	97	3.003	15:02:59.50	15:03:39.76	0	40s	+40	17°	16°	
45	Tmp	102	0.138	15:06:39.89	15:07:16.61	0	37s	+37	16°	16°	
46	Tmp	104	0.442	15:07:18.61	15:07:57.85	0	39s	+39	11°	13°	
47	Tmp	107	1.300	15:09:10.61	15:09:46.53	0	36s	+36	13°	13°	
48	Tmp	109	1.640	15:10:02.45	15:10:32.13	0	30s	+30	10°	14°	
49	Tmp	111	2.545	15:12:00.26	15:12:23.43	0	23s	+23	8°	12°	
83	Tmp	113	3.225	15:13:27.56	15:15:09.89	0	1m42s	[+102]	14°	11°	
84	Tmp	114	4.342	15:15:34.82	15:16:52.46	0	1m18s	+78	14°	12°	
85	Tmp	116	4.776	15:16:33.40	15:17:45.29	0	1m12s	+72	11°	11°	

PC	Tp	Trc	DistPC	Ideal	Passagem	Pen	Erro	Pontos	NoPC	AtePC
86	Tmp	116	4.866	15:16:55.00	15:18:06.38	0	1m11s	+71	8°	9°
87	Tmp	120	6.172	15:19:21.10	15:20:42.50	0	1m21s	[+81]	8°	9°
88	Tmp	122	6.915	15:21:05.14	15:22:26.35	0	1m21s	+81	9°	9°
89	Tmp	124	7.267	15:21:59.78	15:23:14.10	0	1m14s	+74	8°	9°
90	Tmp	128	0.150	15:25:13.40	15:25:30.70	0	17s	+17	6°	10°
91	Tmp	129	0.625	15:26:21.80	15:26:23.61	0	2s	+2	3°	9°
92	Tmp	130	1.693	15:28:04.70	15:27:59.02	0	6s	-6	4°	9°
93	Tmp	132	3.193	15:30:36.80	15:30:33.37	0	3s	[-3]	1°	7°
94	Tmp	132	3.450	15:31:13.81	15:31:11.67	0	2s	-2	1°	7°
95	Tmp	135	4.640	15:33:21.00	15:33:17.20	0	4s	-4	3°	5°
96	Tmp	137	5.268	15:34:39.37	15:34:41.22	0	2s	+2	1°	5°
97	Tmp	140	0.380	15:37:01.04	15:37:15.48	0	14s	+14	11°	5°
98	Tmp	143	1.941	15:39:29.00	15:39:52.70	0	24s	+24	9°	5°
99	Tmp	145	3.373	15:41:52.04	15:42:21.06	0	29s	+29	11°	5°
100	Tmp	146	4.318	15:43:30.12	15:44:09.42	0	39s	+39	11°	6°

Etapa B	Num	90	Pen	0	PCZ	0	Total PP	744	PG	5
---------	-----	----	-----	---	-----	---	----------	-----	----	---

n°	21	A PG	6	5°	B PG	5	6°	Tot PG	11	Col.	5°
----	----	------	---	----	------	---	----	--------	----	------	----





TV ANHANGUERA

RALLY DA MULHER 2024



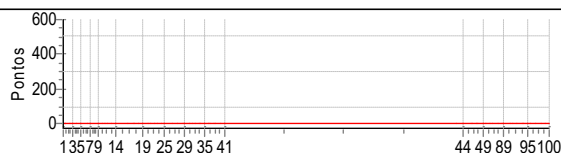
Performance Individual

PC	Tp	Trc	DistPC	Ideal	Passagem	Pen	Erro	Pontos	NoPC	AtePC
<b>N</b> <b>u</b> <b>m</b>	<b>91</b>	91 / Caroline Nogueira Bastos / Lullyane Rodrigues Barrero								
		Cat / NL / Largada EXPEDITION 4X2 / 22 / 10:34:00								
		<b>28°</b>								
PC	Tp	Trc	DistPC	Ideal	Passagem	Pen	Erro	Pontos	NoPC	AtePC
1	Tmp	3	0.189	11:54:25.80	11:54:26.15	0	0s	+600	28°	28°
2	Tmp	5	2.093	11:57:42.94	11:57:46.36	0	0s	+600	28°	28°
3	Tmp	7	2.571	11:58:35.07	11:58:28.72	0	0s	+600	28°	28°
4	Tmp	11	0.670	12:01:05.92	12:01:13.21	0	0s	+600	28°	28°
5	Tmp	14	1.749	12:02:40.70	12:02:40.32	0	0s	+600	28°	28°
6	Tmp	18	3.933	12:05:43.33	12:05:42.06	0	0s	+600	28°	28°
7	Tmp	20	5.037	12:07:15.20	12:07:14.72	0	0s	+600	28°	28°
8	Tmp	22	7.627	12:10:48.27	12:10:46.75	0	0s	+600	28°	28°
9	Tmp	23	7.854	12:11:18.33	12:11:14.13	0	0s	+600	28°	28°
10	Tmp	25	8.886	12:12:43.00	12:12:41.57	0	0s	+600	28°	28°
11	Tmp	26	9.615	12:13:55.09	12:13:51.65	0	0s	+600	28°	28°
12	Tmp	29	10.551	12:15:21.01	12:15:17.61	0	0s	+600	28°	28°
13	Tmp	33	11.995	12:17:21.04	12:17:22.15	0	0s	+600	28°	28°
14	Tmp	34	13.169	12:19:03.01	12:19:06.63	0	0s	+600	28°	28°
15	Tmp	36	0.256	12:24:56.77	12:24:55.09	0	0s	+600	28°	28°
16	Tmp	40	1.834	12:27:28.17	12:27:31.46	0	0s	+600	25°	28°
17	Tmp	41	2.173	12:28:14.73	12:28:15.85	0	0s	+600	25°	28°
18	Tmp	44	2.980	12:30:18.99	12:30:21.95	0	0s	+600	25°	28°
19	Tmp	45	3.666	12:32:02.27	12:32:03.34	0	0s	+600	25°	28°
20	Tmp	46	4.557	12:34:18.82	12:34:20.65	0	0s	+600	25°	28°
21	Tmp	48	5.363	12:36:07.22	12:36:10.89	0	0s	+600	25°	28°
22	Tmp	49	5.960	12:37:40.57	12:37:42.82	0	0s	+600	22°	28°
23	Tmp	52	6.328	12:38:53.53	12:39:14.14	0	0s	+600	22°	28°
24	Tmp	55	6.705	12:40:49.64	12:41:03.01	0	0s	+600	22°	28°
25	Tmp	59	7.345	12:42:07.38	12:42:11.13	0	0s	+600	23°	28°
26	Tmp	63	0.113	12:46:16.71	12:46:17.05	0	0s	+600	23°	28°
27	Tmp	66	1.453	12:48:28.26	12:48:28.80	0	0s	+600	23°	28°
28	Tmp	68	3.093	12:51:11.87	12:51:07.51	0	0s	+600	23°	28°
29	Tmp	69	3.526	12:51:58.75	12:51:59.96	0	0s	+600	23°	28°
30	Tmp	72	5.096	12:54:32.18	12:54:34.34	0	0s	+600	23°	28°
31	Tmp	73	5.562	12:55:27.95	12:55:30.31	0	0s	+600	23°	28°
32	Tmp	75	6.240	12:57:06.07	12:57:09.42	0	0s	+600	23°	28°
33	Tmp	77	6.819	12:58:41.72	12:58:44.49	0	0s	+600	23°	28°
34	Tmp	78	7.156	12:59:32.98	12:59:35.93	0	0s	+600	23°	28°
35	Tmp	80	7.881	13:01:15.93	13:01:18.45	0	0s	+600	23°	28°
36	Tmp	81	8.668	13:02:56.73	13:02:58.21	0	0s	+600	23°	28°
37	Tmp	82	8.916	13:03:38.27	13:03:40.78	0	0s	+600	23°	28°
38	Tmp	84	9.859	13:05:37.48	13:05:46.27	0	0s	+600	23°	28°
39	Tmp	85	10.205	13:06:31.84	13:06:34.92	0	0s	+600	24°	28°
40	Tmp	86	11.568	13:08:43.19	13:08:43.48	0	0s	+600	25°	28°
41	Tmp	88	13.352	13:11:07.80	13:11:09.20	0	0s	+600	25°	28°
<b>Etapa A</b>	<b>Num</b>	<b>91</b>	<b>Pen</b>	<b>0</b>	<b>PCZ</b>	<b>0</b>	<b>Total PP</b>	<b>24600</b>	<b>PG</b>	<b>0</b>
43	Tmp	94	0.275	15:00:13.39	15:00:17.87	0	0s	+600	28°	28°
44	Tmp	97	3.003	15:03:59.50	15:04:02.24	0	0s	+600	28°	28°
45	Tmp	102	0.138	15:07:39.89	15:07:45.37	0	0s	+600	28°	28°
46	Tmp	104	0.442	15:08:18.61	15:08:21.64	0	0s	+600	26°	28°
47	Tmp	107	1.300	15:10:10.61	15:10:11.54	0	0s	+600	26°	28°
48	Tmp	109	1.640	15:11:02.45	15:11:00.63	0	0s	+600	26°	28°
49	Tmp	111	2.545	15:13:00.26	15:12:58.96	0	0s	+600	26°	28°
83	Tmp	113	3.225	15:14:27.56	15:14:28.66	0	0s	+600	26°	28°
84	Tmp	114	4.342	15:16:34.82	15:16:36.85	0	0s	+600	26°	28°
85	Tmp	116	4.776	15:17:33.40	15:17:34.82	0	0s	+600	26°	28°

PC	Tp	Trc	DistPC	Ideal	Passagem	Pen	Erro	Pontos	NoPC	AtePC
86	Tmp	116	4.866	15:17:55.00	15:17:54.27	0	0s	+600	21°	28°
87	Tmp	120	6.172	15:20:21.10	15:20:28.18	0	0s	+600	25°	28°
88	Tmp	122	6.915	15:22:05.14	15:22:16.18	0	0s	+600	25°	28°
89	Tmp	124	7.267	15:22:59.78	15:23:08.15	0	0s	+600	25°	28°
90	Tmp	128	0.150	15:26:13.40	15:26:13.38	0	0s	+600	25°	28°
91	Tmp	129	0.625	15:27:21.80	15:27:22.26	0	0s	+600	25°	28°
92	Tmp	130	1.693	15:29:04.70	15:29:05.98	0	0s	+600	25°	28°
93	Tmp	132	3.193	15:31:36.80	15:31:38.93	0	0s	+600	25°	28°
94	Tmp	132	3.450	15:32:13.81	15:32:14.49	0	0s	+600	25°	28°
95	Tmp	135	4.640	15:34:21.00	15:34:27.49	0	0s	+600	25°	28°
96	Tmp	137	5.268	15:35:39.37	15:35:38.97	0	0s	+600	25°	28°
97	Tmp	140	0.380	15:38:01.04	15:38:11.92	0	0s	+600	25°	28°
98	Tmp	143	1.941	15:40:29.00	15:40:32.06	0	0s	+600	25°	28°
99	Tmp	145	3.373	15:42:52.04	15:42:55.09	0	0s	+600	25°	28°
100	Tmp	146	4.318	15:44:30.12	15:44:32.61	0	0s	+600	25°	28°

<b>Etapa B</b>	<b>Num</b>	<b>91</b>	<b>Pen</b>	<b>0</b>	<b>PCZ</b>	<b>0</b>	<b>Total PP</b>	<b>15000</b>	<b>PG</b>	<b>0</b>
----------------	------------	-----------	------------	----------	------------	----------	-----------------	--------------	-----------	----------

<b>n°</b>	<b>22</b>	<b>A PG</b>	<b>0</b>	<b>NC</b>	<b>B PG</b>	<b>0</b>	<b>NC</b>	<b>Tot PG</b>	<b>0</b>	<b>Col.</b>	<b>28°</b>
-----------	-----------	-------------	----------	-----------	-------------	----------	-----------	---------------	----------	-------------	------------





TVANHANGUERA

RALLY DA MULHER 2024



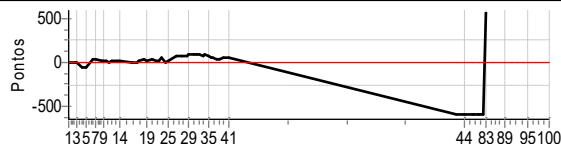
Performance Individual

PC	Tp	Trc	DistPC	Ideal	Passagem	Pen	Erro	Pontos	NoPC	AtePC	
<b>N</b> <b>u</b> <b>m</b>	<b>92</b>	92 / Glauca Alves de Oliveira / Deborah Gomes Morato									
		Cat / NL / Largada EXPEDITION 4X2 / 23 / 10:35:00									
		12°									
PC	Tp	Trc	DistPC	Ideal	Passagem	Pen	Erro	Pontos	NoPC	AtePC	
1	Tmp	3	0.189	11:55:25.80	11:55:25.24	0	1s	[-1]	3°	3°	
2	Tmp	5	2.093	11:58:42.94	11:58:33.60	0	9s	-9	3°	13°	
3	Tmp	7	2.571	11:59:35.07	11:59:30.24	0	5s	-5	3°	4°	
4	Tmp	11	0.670	12:02:05.92	12:01:14.95	0	51s	-51	18°	14°	
5	Tmp	14	1.749	12:03:40.70	12:02:52.28	0	48s	-48	14°	15°	
6	Tmp	18	3.933	12:06:43.33	12:07:15.73	0	32s	+32	10°	12°	
7	Tmp	20	5.037	12:08:15.20	12:08:50.42	0	35s	+35	10°	11°	
8	Tmp	22	7.627	12:11:48.27	12:12:15.47	0	27s	+27	12°	12°	
9	Tmp	23	7.854	12:12:18.33	12:12:38.80	0	20s	+20	11°	10°	
10	Tmp	25	8.886	12:13:43.00	12:14:03.89	0	21s	+21	12°	10°	
11	Tmp	26	9.615	12:14:55.09	12:15:04.21	0	9s	+9	6°	10°	
12	Tmp	29	10.551	12:16:21.01	12:16:32.13	0	11s	+11	10°	9°	
13	Tmp	33	11.995	12:18:21.04	12:18:36.29	0	15s	+15	11°	10°	
14	Tmp	34	13.169	12:20:03.01	12:20:21.96	0	19s	+19	14°	10°	
15	Tmp	36	0.256	12:25:56.77	12:26:01.76	0	5s	+5	14°	10°	
16	Tmp	40	1.834	12:28:28.17	12:28:36.78	0	9s	+9	7°	8°	
17	Tmp	41	2.173	12:29:14.73	12:29:26.71	0	12s	+12	8°	8°	
18	Tmp	44	2.980	12:31:18.99	12:31:53.29	0	34s	+34	11°	8°	
19	Tmp	45	3.666	12:33:02.27	12:33:24.65	0	22s	+22	10°	8°	
20	Tmp	46	4.557	12:35:18.82	12:35:58.14	0	39s	+39	13°	8°	
21	Tmp	48	5.363	12:37:07.22	12:37:32.48	0	25s	+25	11°	8°	
22	Tmp	49	5.960	12:38:40.57	12:39:01.84	0	21s	+21	5°	7°	
23	Tmp	52	6.328	12:39:53.53	12:40:45.59	0	52s	+52	8°	7°	
24	Tmp	55	6.705	12:41:49.64	12:41:44.47	0	5s	-5	1°	6°	
25	Tmp	59	7.345	12:43:07.38	12:43:28.09	0	21s	+21	5°	6°	
26	Tmp	63	0.113	12:47:16.71	12:48:34.90	0	1m18s	+78	14°	6°	
27	Tmp	66	1.453	12:49:28.26	12:50:49.43	0	1m21s	+81	13°	6°	
28	Tmp	68	3.093	12:52:11.87	12:53:29.55	0	1m18s	+78	13°	6°	
29	Tmp	69	3.526	12:52:58.75	12:54:27.15	0	1m28s	+88	14°	7°	
30	Tmp	72	5.096	12:55:32.18	12:57:08.59	0	1m36s	[+96]	14°	8°	
31	Tmp	73	5.562	12:56:27.95	12:58:04.38	0	1m36s	[+96]	14°	8°	
32	Tmp	75	6.240	12:58:06.07	12:59:35.28	0	1m29s	[+89]	14°	9°	
33	Tmp	77	6.819	12:59:41.72	13:01:01.32	0	1m20s	+80	13°	10°	
34	Tmp	78	7.156	13:00:32.98	13:01:58.45	0	1m25s	+85	13°	10°	
35	Tmp	80	7.881	13:02:15.93	13:03:30.41	0	1m14s	+74	13°	10°	
36	Tmp	81	8.668	13:03:56.73	13:04:52.35	0	56s	+56	12°	10°	
37	Tmp	82	8.916	13:04:38.27	13:05:27.54	0	49s	+49	12°	10°	
38	Tmp	84	9.859	13:06:37.48	13:07:16.05	0	39s	+39	11°	9°	
39	Tmp	85	10.205	13:07:31.84	13:08:05.59	0	34s	+34	11°	9°	
40	Tmp	86	11.568	13:09:43.19	13:10:36.59	0	53s	+53	11°	9°	
41	Tmp	88	13.352	13:12:07.80	13:13:08.97	0	1m01s	+61	9°	9°	
<b>Etapa A</b>		<b>Num</b>	<b>92</b>	<b>Pen</b>	<b>0</b>	<b>PCZ</b>	<b>0</b>	<b>Total PP</b>	<b>1403</b>	<b>PG</b>	<b>2</b>
43	Tmp	94	0.275	15:01:13.39	14:32:32.04	0	28m41s	-600	27°	27°	
44	Tmp	97	3.003	15:04:59.50	14:36:22.88	0	28m37s	-600	27°	27°	
45	Tmp	102	0.138	15:08:39.89	14:39:40.23	0	29m00s	-600	27°	27°	
46	Tmp	104	0.442	15:09:18.61	14:41:02.01	0	28m17s	-600	25°	27°	
47	Tmp	107	1.300	15:11:10.61	14:42:32.87	0	28m38s	-600	25°	27°	
48	Tmp	109	1.640	15:12:02.45	14:43:02.56	0	29m00s	-600	25°	27°	
49	Tmp	111	2.545	15:14:00.26	14:44:36.84	0	29m23s	-600	25°	27°	
83	Tmp	113	3.225	15:15:27.56	--:--:--	0		+600	25°	27°	
84	Tmp	114	4.342	15:17:34.82	--:--:--	0		+600	25°	27°	
85	Tmp	116	4.776	15:18:33.40	--:--:--	0		+600	25°	27°	

PC	Tp	Trc	DistPC	Ideal	Passagem	Pen	Erro	Pontos	NoPC	AtePC
86	Tmp	116	4.866	15:18:55.00	--:--:--	0		+600	20°	27°
87	Tmp	120	6.172	15:21:21.10	--:--:--	0		+600	24°	27°
88	Tmp	122	6.915	15:23:05.14	--:--:--	0		+600	24°	27°
89	Tmp	124	7.267	15:23:59.78	--:--:--	0		+600	24°	27°
90	Tmp	128	0.150	15:27:13.40	--:--:--	0		+600	24°	27°
91	Tmp	129	0.625	15:28:21.80	--:--:--	0		+600	24°	27°
92	Tmp	130	1.693	15:30:04.70	--:--:--	0		+600	24°	27°
93	Tmp	132	3.193	15:32:36.80	--:--:--	0		+600	24°	27°
94	Tmp	132	3.450	15:33:13.81	--:--:--	0		+600	24°	27°
95	Tmp	135	4.640	15:35:21.00	--:--:--	0		+600	24°	27°
96	Tmp	137	5.268	15:36:39.37	--:--:--	0		+600	24°	27°
97	Tmp	140	0.380	15:39:01.04	--:--:--	0		+600	24°	27°
98	Tmp	143	1.941	15:41:29.00	--:--:--	0		+600	24°	27°
99	Tmp	145	3.373	15:43:52.04	--:--:--	0		+600	24°	27°
100	Tmp	146	4.318	15:45:30.12	--:--:--	0		+600	24°	27°

<b>Etapa B</b>	<b>Num</b>	<b>92</b>	<b>Pen</b>	<b>0</b>	<b>PCZ</b>	<b>0</b>	<b>Total PP</b>	<b>15000</b>	<b>PG</b>	<b>0</b>
----------------	------------	-----------	------------	----------	------------	----------	-----------------	--------------	-----------	----------

<b>n°</b>	<b>23</b>	<b>A PG</b>	<b>2</b>	<b>9°</b>	<b>B PG</b>	<b>0</b>	<b>NC</b>	<b>Tot PG</b>	<b>2</b>	<b>Col.</b>	<b>12°</b>
-----------	-----------	-------------	----------	-----------	-------------	----------	-----------	---------------	----------	-------------	------------





TV ANHANGUERA

RALLY DA MULHER 2024



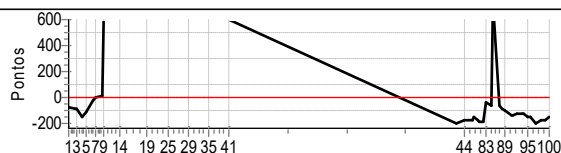
Performance Individual

PC	Tp	Trc	DistPC	Ideal	Passagem	Pen	Erro	Pontos	NoPC	AtePC
<b>N</b>	<b>93</b>	93 / Daniela Martins Guimaraes / Juliana Rodrigues da Costa								
<b>u</b>	<b>21°</b>	Cat / NL / Largada EXPEDITION 4X2 / 24 / 10:36:00								
<b>m</b>	<b>21°</b>									
PC	Tp	Trc	DistPC	Ideal	Passagem	Pen	Erro	Pontos	NoPC	AtePC
1	Tmp	3	0.189	11:56:25.80	11:55:21.01	0	1m05s	-65	21°	23°
2	Tmp	5	2.093	11:59:42.94	11:58:20.19	0	1m23s	-83	21°	21°
3	Tmp	7	2.571	12:00:35.07	11:59:08.92	0	1m26s	-86	21°	21°
4	Tmp	11	0.670	12:03:05.92	12:00:41.57	0	2m24s	-144	23°	21°
5	Tmp	14	1.749	12:04:40.70	12:03:00.01	0	1m41s	-101	17°	21°
6	Tmp	18	3.933	12:07:43.33	12:07:22.40	0	21s	-21	8°	20°
7	Tmp	20	5.037	12:09:15.20	12:09:23.87	0	9s	[+9]	6°	19°
8	Tmp	22	7.627	12:12:48.27	12:13:07.14	0	19s	[+19]	10°	18°
9	Tmp	23	7.854	12:13:18.33	12:31:08.27	0	17m50s	+600	27°	20°
10	Tmp	25	8.886	12:14:43.00	12:32:35.15	0	17m52s	+600	27°	22°
11	Tmp	26	9.615	12:15:55.09	12:33:33.98	0	17m39s	+600	27°	22°
12	Tmp	29	10.551	12:17:21.01	12:34:44.07	0	17m23s	+600	27°	23°
13	Tmp	33	11.995	12:19:21.04	12:36:11.92	0	16m51s	+600	27°	23°
14	Tmp	34	13.169	12:21:03.01	12:37:17.67	0	16m15s	+600	27°	24°
15	Tmp	36	0.256	12:26:56.77	12:39:53.04	0	12m56s	+600	27°	24°
16	Tmp	40	1.834	12:29:28.17	12:55:29.38	0	26m01s	+600	24°	24°
17	Tmp	41	2.173	12:30:14.73	12:56:03.17	0	25m48s	+600	24°	24°
18	Tmp	44	2.980	12:32:18.99	12:57:45.28	0	25m26s	+600	24°	25°
19	Tmp	45	3.666	12:34:02.27	12:58:59.07	0	24m57s	+600	24°	25°
20	Tmp	46	4.557	12:36:18.82	13:01:08.13	0	24m49s	+600	24°	25°
21	Tmp	48	5.363	12:38:07.22	13:02:44.51	0	24m37s	+600	24°	25°
22	Tmp	49	5.960	12:39:40.57	13:04:18.92	0	24m38s	+600	21°	25°
23	Tmp	52	6.328	12:40:53.53	13:05:25.69	0	24m32s	+600	21°	25°
24	Tmp	55	6.705	12:42:49.64	13:09:17.18	0	26m28s	+600	21°	25°
25	Tmp	59	7.345	12:44:07.38	13:10:18.91	0	26m12s	+600	22°	25°
26	Tmp	63	0.113	12:48:16.71	13:11:41.64	0	23m25s	+600	22°	25°
27	Tmp	66	1.453	12:50:28.26	13:13:27.18	0	22m59s	+600	22°	25°
28	Tmp	68	3.093	12:53:11.87	13:15:37.10	0	22m25s	+600	22°	25°
29	Tmp	69	3.526	12:53:58.75	13:16:21.27	0	22m23s	+600	22°	25°
30	Tmp	72	5.096	12:56:32.18	13:18:37.43	0	22m05s	+600	22°	25°
31	Tmp	73	5.562	12:57:27.95	13:19:29.09	0	22m01s	+600	22°	25°
32	Tmp	75	6.240	12:59:06.07	13:20:45.88	0	21m40s	+600	22°	25°
33	Tmp	77	6.819	13:00:41.72	13:22:01.58	0	21m20s	+600	22°	25°
34	Tmp	78	7.156	13:01:32.98	13:22:49.39	0	21m16s	+600	22°	25°
35	Tmp	80	7.881	13:03:15.93	13:24:11.92	0	20m56s	+600	22°	25°
36	Tmp	81	8.668	13:04:56.73	13:25:35.98	0	20m39s	+600	22°	25°
37	Tmp	82	8.916	13:05:38.27	13:26:06.85	0	20m29s	+600	22°	25°
38	Tmp	84	9.859	13:07:37.48	13:27:55.71	0	20m18s	+600	22°	25°
39	Tmp	85	10.205	13:08:31.84	13:28:36.77	0	20m05s	+600	23°	25°
40	Tmp	86	11.568	13:10:43.19	13:30:35.91	0	19m53s	+600	24°	25°
41	Tmp	88	13.352	13:13:07.80	13:32:26.56	0	19m19s	+600	24°	25°
<b>Etapa A</b>	<b>Num</b>	<b>93</b>	<b>Pen</b>	<b>0</b>	<b>PCZ</b>	<b>0</b>	<b>Total PP</b>	<b>20300</b>	<b>PG</b>	<b>0</b>
43	Tmp	94	0.275	15:02:13.39	14:59:04.52	0	3m09s	-189	25°	25°
44	Tmp	97	3.003	15:05:59.50	15:03:10.66	0	2m49s	-169	25°	25°
45	Tmp	102	0.138	15:09:39.89	15:06:49.19	0	2m51s	-171	25°	25°
46	Tmp	104	0.442	15:10:18.61	15:07:54.73	0	2m24s	-144	22°	25°
47	Tmp	107	1.300	15:12:10.61	15:09:27.73	0	2m43s	-163	22°	23°
48	Tmp	109	1.640	15:13:02.45	15:10:02.63	0	3m00s	-180	22°	23°
49	Tmp	111	2.545	15:15:00.26	15:11:56.24	0	3m04s	-184	21°	22°
83	Tmp	113	3.225	15:16:27.56	15:16:00.96	0	27s	-27	8°	22°
84	Tmp	114	4.342	15:18:34.82	15:17:42.29	0	53s	-53	10°	22°
85	Tmp	116	4.776	15:19:33.40	--:--:--	0		+600	24°	22°

PC	Tp	Trc	DistPC	Ideal	Passagem	Pen	Erro	Pontos	NoPC	AtePC
86	Tmp	116	4.866	15:19:55.00	--:--:--	0		+600	19°	22°
87	Tmp	120	6.172	15:22:21.10	15:21:23.22	0	58s	-58	4°	21°
88	Tmp	122	6.915	15:24:05.14	15:22:44.82	0	1m20s	-80	8°	21°
89	Tmp	124	7.267	15:24:59.78	15:23:30.11	0	1m30s	-90	9°	21°
90	Tmp	128	0.150	15:28:13.40	15:26:07.71	0	2m06s	-126	17°	21°
91	Tmp	129	0.625	15:29:21.80	15:27:12.72	0	2m09s	-129	17°	20°
92	Tmp	130	1.693	15:31:04.70	15:29:04.17	0	2m01s	-121	17°	20°
93	Tmp	132	3.193	15:33:36.80	15:31:33.90	0	2m03s	-123	17°	20°
94	Tmp	132	3.450	15:34:13.81	15:32:08.53	0	2m05s	-125	17°	20°
95	Tmp	135	4.640	15:36:21.00	15:34:01.12	0	2m20s	-140	18°	20°
96	Tmp	137	5.268	15:37:39.37	15:35:17.07	0	2m22s	-142	18°	20°
97	Tmp	140	0.380	15:40:01.04	15:36:46.65	0	3m14s	-194	19°	20°
98	Tmp	143	1.941	15:42:29.00	15:39:37.52	0	2m51s	-171	19°	20°
99	Tmp	145	3.373	15:44:52.04	15:42:07.16	0	2m45s	-165	19°	20°
100	Tmp	146	4.318	15:46:30.12	15:44:05.26	0	2m25s	-145	18°	20°

<b>Etapa B</b>	<b>Num</b>	<b>93</b>	<b>Pen</b>	<b>0</b>	<b>PCZ</b>	<b>0</b>	<b>Total PP</b>	<b>4289</b>	<b>PG</b>	<b>0</b>
----------------	------------	-----------	------------	----------	------------	----------	-----------------	-------------	-----------	----------

<b>n°</b>	<b>24</b>	<b>A PG</b>	<b>0</b>	<b>NC</b>	<b>B PG</b>	<b>0</b>	<b>20°</b>	<b>Tot PG</b>	<b>0</b>	<b>Col.</b>	<b>21°</b>
-----------	-----------	-------------	----------	-----------	-------------	----------	------------	---------------	----------	-------------	------------







TVANHANGUERA

RALLY DA MULHER 2024



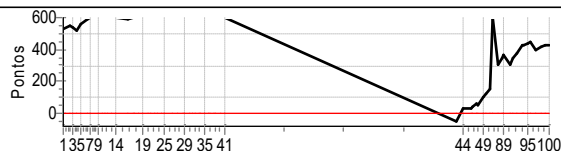
Performance Individual

PC	Tp	Trc	DistPC	Ideal	Passagem	Pen	Erro	Pontos	NoPC	AtePC	
<b>N</b> <b>u</b> <b>m</b>	<b>94</b>	94 / Marcela Rodrigues da Silva / Karla Ckeide Camargo									
		Cat / NL / Largada EXPEDITION 4X2 / 25 / 10:37:00									
		<b>23°</b>									
PC	Tp	Trc	DistPC	Ideal	Passagem	Pen	Erro	Pontos	NoPC	AtePC	
1	Tmp	3	0.189	11:57:25.80	12:06:10.79	0	8m45s	<b>+525</b>	26°	20°	
2	Tmp	5	2.093	12:00:42.94	12:09:53.60	0	9m11s	<b>+551</b>	26°	25°	
3	Tmp	7	2.571	12:01:35.07	12:10:38.48	0	9m03s	<b>+543</b>	26°	26°	
4	Tmp	11	0.670	12:04:05.92	12:12:48.15	0	8m42s	<b>+522</b>	26°	26°	
5	Tmp	14	1.749	12:05:40.70	12:15:00.86	0	9m20s	<b>[+560]</b>	26°	26°	
6	Tmp	18	3.933	12:08:43.33	12:18:34.47	0	9m51s	<b>[+591]</b>	26°	26°	
7	Tmp	20	5.037	12:10:15.20	12:20:28.00	0	10m13s	<b>+600</b>	27°	26°	
8	Tmp	22	7.627	12:13:48.27	12:24:54.10	0	11m06s	<b>+600</b>	27°	26°	
9	Tmp	23	7.854	12:14:18.33	12:25:29.27	0	11m11s	<b>+600</b>	26°	26°	
10	Tmp	25	8.886	12:15:43.00	12:27:12.70	0	11m30s	<b>+600</b>	26°	26°	
11	Tmp	26	9.615	12:16:55.09	12:28:38.74	0	11m44s	<b>+600</b>	26°	26°	
12	Tmp	29	10.551	12:18:21.01	12:30:50.19	0	12m29s	<b>+600</b>	26°	26°	
13	Tmp	33	11.995	12:20:21.04	12:33:12.42	0	12m51s	<b>+600</b>	26°	26°	
14	Tmp	34	13.169	12:22:03.01	12:35:08.90	0	13m06s	<b>+600</b>	26°	26°	
15	Tmp	36	0.256	12:27:56.77	12:37:44.41	0	9m48s	<b>[+588]</b>	25°	26°	
16	Tmp	40	1.834	12:30:28.17	12:45:05.00	0	14m37s	<b>+600</b>	23°	26°	
17	Tmp	41	2.173	12:31:14.73	12:45:57.62	0	14m43s	<b>+600</b>	23°	26°	
18	Tmp	44	2.980	12:33:18.99	12:48:23.41	0	15m04s	<b>+600</b>	23°	26°	
19	Tmp	45	3.666	12:35:02.27	12:50:18.41	0	15m16s	<b>+600</b>	23°	26°	
20	Tmp	46	4.557	12:37:18.82	12:52:45.12	0	15m26s	<b>+600</b>	23°	26°	
21	Tmp	48	5.363	12:39:07.22	12:54:52.66	0	15m45s	<b>+600</b>	23°	26°	
22	Tmp	49	5.960	12:40:40.57	12:56:47.74	0	16m07s	<b>+600</b>	20°	26°	
23	Tmp	52	6.328	12:41:53.53	12:58:08.83	0	16m15s	<b>+600</b>	20°	26°	
24	Tmp	55	6.705	12:43:49.64	12:59:27.81	0	15m38s	<b>+600</b>	20°	26°	
25	Tmp	59	7.345	12:45:07.38	13:00:41.35	0	15m34s	<b>+600</b>	21°	26°	
26	Tmp	63	0.113	12:49:16.71	13:01:42.64	0	12m26s	<b>+600</b>	21°	26°	
27	Tmp	66	1.453	12:51:28.26	13:03:40.41	0	12m12s	<b>+600</b>	21°	26°	
28	Tmp	68	3.093	12:54:11.87	13:06:16.81	0	12m05s	<b>+600</b>	21°	26°	
29	Tmp	69	3.526	12:54:58.75	13:08:24.53	0	13m26s	<b>+600</b>	21°	26°	
30	Tmp	72	5.096	12:57:32.18	13:10:45.22	0	13m13s	<b>+600</b>	21°	26°	
31	Tmp	73	5.562	12:58:27.95	13:11:30.24	0	13m02s	<b>+600</b>	21°	26°	
32	Tmp	75	6.240	13:00:06.07	13:13:14.25	0	13m08s	<b>+600</b>	21°	26°	
33	Tmp	77	6.819	13:01:41.72	13:15:06.77	0	13m25s	<b>+600</b>	21°	26°	
34	Tmp	78	7.156	13:02:32.98	13:16:04.72	0	13m32s	<b>+600</b>	21°	26°	
35	Tmp	80	7.881	13:04:15.93	13:17:55.52	0	13m40s	<b>+600</b>	21°	26°	
36	Tmp	81	8.668	13:05:56.73	13:19:53.64	0	13m57s	<b>+600</b>	21°	26°	
37	Tmp	82	8.916	13:06:38.27	13:20:50.05	0	14m12s	<b>+600</b>	21°	26°	
38	Tmp	84	9.859	13:08:37.48	13:23:28.39	0	14m51s	<b>+600</b>	21°	26°	
39	Tmp	85	10.205	13:09:31.84	13:24:19.28	0	14m47s	<b>+600</b>	22°	26°	
40	Tmp	86	11.568	13:11:43.19	13:26:29.10	0	14m46s	<b>+600</b>	23°	26°	
41	Tmp	88	13.352	13:14:07.80	13:29:06.56	0	14m59s	<b>+600</b>	23°	26°	
<b>Etapa A</b>		<b>Num</b>	<b>94</b>	<b>Pen</b>	<b>0</b>	<b>PCZ</b>	<b>0</b>	<b>Total PP</b>	<b>22541</b>	<b>PG</b>	<b>0</b>
43	Tmp	94	0.275	15:03:13.39	15:02:24.22	0	49s	<b>-49</b>	21°	23°	
44	Tmp	97	3.003	15:06:59.50	15:07:35.78	0	36s	<b>+36</b>	14°	20°	
45	Tmp	102	0.138	15:10:39.89	15:11:07.75	0	28s	<b>+28</b>	12°	18°	
46	Tmp	104	0.442	15:11:18.61	15:12:03.53	0	45s	<b>+45</b>	14°	14°	
47	Tmp	107	1.300	15:13:10.61	15:14:10.09	0	59s	<b>+59</b>	17°	15°	
48	Tmp	109	1.640	15:14:02.45	15:14:54.64	0	52s	<b>+52</b>	16°	16°	
49	Tmp	111	2.545	15:16:00.26	15:17:41.49	0	1m41s	<b>+101</b>	18°	16°	
83	Tmp	113	3.225	15:17:27.56	15:19:30.74	0	2m03s	<b>+123</b>	18°	15°	
84	Tmp	114	4.342	15:19:34.82	15:22:09.85	0	2m35s	<b>+155</b>	20°	17°	
85	Tmp	116	4.776	15:20:33.40	--:--:--	0		<b>+600</b>	23°	19°	

PC	Tp	Trc	DistPC	Ideal	Passagem	Pen	Erro	Pontos	NoPC	AtePC
86	Tmp	116	4.866	15:20:55.00	--:--:--	0		<b>+600</b>	18°	20°
87	Tmp	120	6.172	15:23:21.10	15:28:29.51	0	5m08s	<b>+308</b>	22°	20°
88	Tmp	122	6.915	15:25:05.14	15:30:49.40	0	5m44s	<b>+344</b>	22°	20°
89	Tmp	124	7.267	15:25:59.78	15:32:03.69	0	6m04s	<b>+364</b>	22°	20°
90	Tmp	128	0.150	15:29:13.40	15:34:23.25	0	5m10s	<b>+310</b>	21°	20°
91	Tmp	129	0.625	15:30:21.80	15:36:07.28	0	5m45s	<b>+345</b>	22°	21°
92	Tmp	130	1.693	15:32:04.70	15:38:18.43	0	6m14s	<b>+374</b>	22°	21°
93	Tmp	132	3.193	15:34:36.80	15:41:40.74	0	7m04s	<b>+424</b>	22°	21°
94	Tmp	132	3.450	15:35:13.81	15:42:21.69	0	7m08s	<b>+428</b>	22°	21°
95	Tmp	135	4.640	15:37:21.00	15:44:38.23	0	7m17s	<b>[+437]</b>	22°	21°
96	Tmp	137	5.268	15:38:39.37	15:46:10.50	0	7m31s	<b>[+451]</b>	22°	21°
97	Tmp	140	0.380	15:41:01.04	15:47:35.80	0	6m35s	<b>+395</b>	22°	21°
98	Tmp	143	1.941	15:43:29.00	15:50:22.22	0	6m53s	<b>+413</b>	22°	22°
99	Tmp	145	3.373	15:45:52.04	15:52:55.18	0	7m03s	<b>+423</b>	22°	22°
100	Tmp	146	4.318	15:47:30.12	15:54:34.00	0	7m04s	<b>+424</b>	23°	22°

<b>Etapa B</b>	<b>Num</b>	<b>94</b>	<b>Pen</b>	<b>0</b>	<b>PCZ</b>	<b>0</b>	<b>Total PP</b>	<b>6400</b>	<b>PG</b>	<b>0</b>
----------------	------------	-----------	------------	----------	------------	----------	-----------------	-------------	-----------	----------

<b>n°</b>	<b>25</b>	<b>A PG</b>	<b>0</b>	<b>NC</b>	<b>B PG</b>	<b>0</b>	<b>22°</b>	<b>Tot PG</b>	<b>0</b>	<b>Col.</b>	<b>23°</b>
-----------	-----------	-------------	----------	-----------	-------------	----------	------------	---------------	----------	-------------	------------





TVANHANGUERA

RALLY DA MULHER 2024



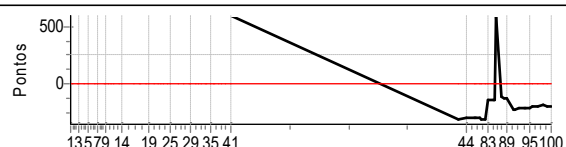
Performance Individual

PC	Tp	Trc	DistPC	Ideal	Passagem	Pen	Erro	Pontos	NoPC	AtePC	
N u m	95	95 / Adelaine Pereira da Silva / Rhanna Moreira da Silva									
		Cat / NL / Largada EXPEDITION 4X2 / 26 / 10:38:00									
		22°									
PC	Tp	Trc	DistPC	Ideal	Passagem	Pen	Erro	Pontos	NoPC	AtePC	
1	Tmp	3	0.189	11:58:25.80	12:13:38.24	0	15m12s	+600	27°	27°	
2	Tmp	5	2.093	12:01:42.94	12:17:21.58	0	15m39s	+600	27°	27°	
3	Tmp	7	2.571	12:02:35.07	12:18:05.07	0	15m30s	+600	27°	27°	
4	Tmp	11	0.670	12:05:05.92	12:19:54.28	0	14m48s	+600	27°	27°	
5	Tmp	14	1.749	12:06:40.70	12:21:45.05	0	15m04s	+600	27°	27°	
6	Tmp	18	3.933	12:09:43.33	12:25:15.03	0	15m32s	+600	27°	27°	
7	Tmp	20	5.037	12:11:15.20	12:27:17.01	0	16m02s	+600	26°	27°	
8	Tmp	22	7.627	12:14:48.27	12:30:51.06	0	16m03s	+600	26°	27°	
9	Tmp	23	7.854	12:15:18.33	12:32:39.24	0	17m21s	+600	25°	27°	
10	Tmp	25	8.886	12:16:43.00	13:05:01.21	0	48m18s	+600	25°	27°	
11	Tmp	26	9.615	12:17:55.09	13:05:59.31	0	48m04s	+600	25°	27°	
12	Tmp	29	10.551	12:19:21.01	13:07:30.13	0	48m09s	+600	25°	27°	
13	Tmp	33	11.995	12:21:21.04	13:09:24.54	0	48m04s	+600	25°	27°	
14	Tmp	34	13.169	12:23:03.01	13:10:59.80	0	47m57s	+600	25°	27°	
15	Tmp	36	0.256	12:28:56.77	13:14:31.91	0	45m35s	+600	26°	27°	
16	Tmp	40	1.834	12:31:28.17	13:30:44.52	0	59m16s	+600	22°	27°	
17	Tmp	41	2.173	12:32:14.73	13:31:28.92	0	59m14s	+600	22°	27°	
18	Tmp	44	2.980	12:34:18.99	13:33:22.21	0	59m03s	+600	22°	27°	
19	Tmp	45	3.666	12:36:02.27	13:34:36.63	0	58m34s	+600	22°	27°	
20	Tmp	46	4.557	12:38:18.82	13:36:52.65	0	58m34s	+600	22°	27°	
21	Tmp	48	5.363	12:40:07.22	13:38:43.24	0	58m36s	+600	22°	27°	
22	Tmp	49	5.960	12:41:40.57	13:40:17.79	0	58m37s	+600	19°	27°	
23	Tmp	52	6.328	12:42:53.53	13:43:07.14	0	01h00m	+600	19°	27°	
24	Tmp	55	6.705	12:44:49.64	13:45:05.65	0	01h00m	+600	19°	27°	
25	Tmp	59	7.345	12:46:07.38	13:46:29.06	0	01h00m	+600	20°	27°	
26	Tmp	63	0.113	12:50:16.71	13:47:30.42	0	57m14s	+600	20°	27°	
27	Tmp	66	1.453	12:52:28.26	13:49:44.86	0	57m17s	+600	20°	27°	
28	Tmp	68	3.093	12:55:11.87	13:51:56.70	0	56m45s	+600	20°	27°	
29	Tmp	69	3.526	12:55:58.75	13:52:44.20	0	56m45s	+600	20°	27°	
30	Tmp	72	5.096	12:58:32.18	13:55:06.49	0	56m34s	+600	20°	27°	
31	Tmp	73	5.562	12:59:27.95	13:56:07.61	0	56m40s	+600	20°	27°	
32	Tmp	75	6.240	13:01:06.07	13:57:47.42	0	56m41s	+600	20°	27°	
33	Tmp	77	6.819	13:02:41.72	13:59:24.67	0	56m43s	+600	20°	27°	
34	Tmp	78	7.156	13:03:32.98	14:00:22.55	0	56m50s	+600	20°	27°	
35	Tmp	80	7.881	13:05:15.93	14:01:50.67	0	56m35s	+600	20°	27°	
36	Tmp	81	8.668	13:06:56.73	14:03:29.11	0	56m32s	+600	20°	27°	
37	Tmp	82	8.916	13:07:38.27	14:04:20.03	0	56m42s	+600	20°	27°	
38	Tmp	84	9.859	13:09:37.48	14:06:03.75	0	56m26s	+600	20°	27°	
39	Tmp	85	10.205	13:10:31.84	14:14:25.11	0	01h03m	+600	21°	27°	
40	Tmp	86	11.568	13:12:43.19	14:20:59.60	0	01h08m	+600	22°	27°	
41	Tmp	88	13.352	13:15:07.80	14:23:08.68	0	01h08m	+600	22°	27°	
Etapa A		Num	95	Pen	0	PCZ	0	Total PP	24600	PG	0
43	Tmp	94	0.275	15:04:13.39	14:58:57.90	0	5m15s	-315	26°	26°	
44	Tmp	97	3.003	15:07:59.50	15:02:59.28	0	5m00s	-300	26°	26°	
45	Tmp	102	0.138	15:11:39.89	15:06:36.39	0	5m04s	-304	26°	26°	
46	Tmp	104	0.442	15:12:18.61	15:07:10.62	0	5m08s	-308	23°	26°	
47	Tmp	107	1.300	15:14:10.61	15:09:06.61	0	5m04s	-304	23°	26°	
48	Tmp	109	1.640	15:15:02.45	15:09:49.14	0	5m13s	-313	23°	25°	
49	Tmp	111	2.545	15:17:00.26	15:11:41.86	0	5m18s	-318	22°	24°	
83	Tmp	113	3.225	15:18:27.56	15:16:07.44	0	2m20s	-140	19°	24°	
84	Tmp	114	4.342	15:20:34.82	15:18:09.82	0	2m25s	-145	18°	24°	
85	Tmp	116	4.776	15:21:33.40	15:19:05.73	0	2m28s	-148	16°	23°	

PC	Tp	Trc	DistPC	Ideal	Passagem	Pen	Erro	Pontos	NoPC	AtePC
86	Tmp	116	4.866	15:21:55.00	--:--:--	0		+600	17°	23°
87	Tmp	120	6.172	15:24:21.10	15:22:19.84	0	2m01s	-121	11°	23°
88	Tmp	122	6.915	15:26:05.14	15:23:47.38	0	2m18s	-138	14°	23°
89	Tmp	124	7.267	15:26:59.78	15:24:41.42	0	2m18s	-138	14°	22°
90	Tmp	128	0.150	15:30:13.40	15:26:20.44	0	3m53s	-233	20°	22°
91	Tmp	129	0.625	15:31:21.80	15:27:32.53	0	3m49s	-229	20°	22°
92	Tmp	130	1.693	15:33:04.70	15:29:26.57	0	3m38s	-218	20°	22°
93	Tmp	132	3.193	15:35:36.80	15:32:02.52	0	3m34s	-214	20°	22°
94	Tmp	132	3.450	15:36:13.81	15:32:40.41	0	3m33s	-213	20°	22°
95	Tmp	135	4.640	15:38:21.00	15:34:38.57	0	3m42s	-222	20°	22°
96	Tmp	137	5.268	15:39:39.37	15:36:09.93	0	3m29s	-209	20°	22°
97	Tmp	140	0.380	15:42:01.04	15:38:30.89	0	3m30s	-210	20°	22°
98	Tmp	143	1.941	15:44:29.00	15:41:25.25	0	3m04s	-184	20°	21°
99	Tmp	145	3.373	15:46:52.04	15:43:33.72	0	3m18s	-198	20°	21°
100	Tmp	146	4.318	15:48:30.12	15:45:12.02	0	3m18s	-198	20°	21°

Etapa B	Num	95	Pen	0	PCZ	0	Total PP	5920	PG	0
---------	-----	----	-----	---	-----	---	----------	------	----	---

n°	26	A PG	0	NC	B PG	0	21°	Tot PG	0	Col.	22°
----	----	------	---	----	------	---	-----	--------	---	------	-----





TVANHANGUERA

RALLY DA MULHER 2024



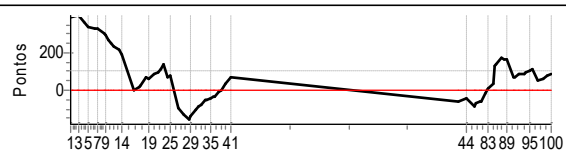
Performance Individual

PC	Tp	Trc	DistPC	Ideal	Passagem	Pen	Erro	Pontos	NoPC	AtePC
N u m	96	96 / Denise Peixoto de Almeida / Danusa Gomes dos Santos Arruda								
		Cat / NL / Largada EXPEDITION 4X2 / 27 / 10:39:00								
17°										
PC	Tp	Trc	DistPC	Ideal	Passagem	Pen	Erro	Pontos	NoPC	AtePC
1	Tmp	3	0.189	11:59:25.80	12:05:53.88	0	6m28s	[+388]	25°	19°
2	Tmp	5	2.093	12:02:42.94	12:09:17.43	0	6m34s	[+394]	25°	23°
3	Tmp	7	2.571	12:03:35.07	12:10:09.05	0	6m34s	[+394]	25°	24°
4	Tmp	11	0.670	12:06:05.92	12:12:09.37	0	6m03s	+363	25°	25°
5	Tmp	14	1.749	12:07:40.70	12:13:17.32	0	5m37s	+337	24°	25°
6	Tmp	18	3.933	12:10:43.33	12:16:11.74	0	5m28s	+328	24°	25°
7	Tmp	20	5.037	12:12:15.20	12:17:43.60	0	5m28s	+328	24°	25°
8	Tmp	22	7.627	12:15:48.27	12:20:45.07	0	4m57s	+297	24°	25°
9	Tmp	23	7.854	12:16:18.33	12:21:07.33	0	4m49s	+289	23°	25°
10	Tmp	25	8.886	12:17:43.00	12:22:10.93	0	4m28s	+268	23°	25°
11	Tmp	26	9.615	12:18:55.09	12:23:00.21	0	4m05s	+245	23°	25°
12	Tmp	29	10.551	12:20:21.01	12:24:15.37	0	3m54s	+234	23°	25°
13	Tmp	33	11.995	12:22:21.04	12:25:59.69	0	3m39s	+219	23°	24°
14	Tmp	34	13.169	12:24:03.01	12:27:14.50	0	3m11s	+191	23°	23°
15	Tmp	36	0.256	12:29:56.77	12:30:02.15	0	5s	+5	13°	23°
16	Tmp	40	1.834	12:32:28.17	12:32:46.25	0	18s	+18	11°	23°
17	Tmp	41	2.173	12:33:14.73	12:33:39.06	0	24s	+24	13°	23°
18	Tmp	44	2.980	12:35:18.99	12:36:25.47	0	1m06s	+66	15°	22°
19	Tmp	45	3.666	12:37:02.27	12:38:02.50	0	1m00s	+60	17°	22°
20	Tmp	46	4.557	12:39:18.82	12:40:46.19	0	1m27s	+87	17°	22°
21	Tmp	48	5.363	12:41:07.22	12:42:46.37	0	1m39s	+99	18°	22°
22	Tmp	49	5.960	12:42:40.57	12:44:36.90	0	1m56s	+116	14°	20°
23	Tmp	52	6.328	12:43:53.53	12:46:14.53	0	2m21s	+141	14°	20°
24	Tmp	55	6.705	12:45:49.64	12:47:03.45	0	1m14s	+74	11°	20°
25	Tmp	59	7.345	12:47:07.38	12:48:25.79	0	1m18s	+78	10°	20°
26	Tmp	63	0.113	12:51:16.71	12:49:43.44	0	1m33s	-93	15°	20°
27	Tmp	66	1.453	12:53:28.26	12:51:23.36	0	2m05s	-125	15°	19°
28	Tmp	68	3.093	12:56:11.87	12:53:39.85	0	2m32s	-152	15°	18°
29	Tmp	69	3.526	12:56:58.75	12:54:39.92	0	2m19s	-139	15°	17°
30	Tmp	72	5.096	12:59:32.18	12:57:53.37	0	1m39s	-99	15°	16°
31	Tmp	73	5.562	13:00:27.95	12:59:03.56	0	1m24s	-84	12°	16°
32	Tmp	75	6.240	13:02:06.07	13:00:53.12	0	1m13s	-73	13°	16°
33	Tmp	77	6.819	13:03:41.72	13:02:49.60	0	52s	-52	12°	16°
34	Tmp	78	7.156	13:04:32.98	13:03:46.56	0	46s	-46	12°	16°
35	Tmp	80	7.881	13:06:15.93	13:05:38.97	0	37s	-37	11°	16°
36	Tmp	81	8.668	13:07:56.73	13:07:22.91	0	34s	-34	9°	16°
37	Tmp	82	8.916	13:08:38.27	13:08:09.16	0	29s	-29	9°	16°
38	Tmp	84	9.859	13:10:37.48	13:10:30.47	0	7s	-7	1°	16°
39	Tmp	85	10.205	13:11:31.84	13:11:31.25	0	1s	[-1]	1°	16°
40	Tmp	86	11.568	13:13:43.19	13:14:18.60	0	35s	+35	6°	16°
41	Tmp	88	13.352	13:16:07.80	13:17:15.46	0	1m08s	+68	12°	16°
Etapa A Num 96 Pen 0 PCZ 0 Total PP 4940 PG 0										
43	Tmp	94	0.275	15:05:13.39	15:04:17.33	0	56s	-56	22°	24°
44	Tmp	97	3.003	15:08:59.50	15:08:14.56	0	45s	-45	19°	24°
45	Tmp	102	0.138	15:12:39.89	15:11:13.90	0	1m26s	-86	22°	24°
46	Tmp	104	0.442	15:13:18.61	15:12:10.18	0	1m08s	-68	18°	22°
47	Tmp	107	1.300	15:15:10.61	15:14:14.75	0	56s	-56	16°	19°
48	Tmp	109	1.640	15:16:02.45	15:15:02.76	0	1m00s	-60	17°	19°
49	Tmp	111	2.545	15:18:00.26	15:17:45.12	0	15s	-15	4°	18°
83	Tmp	113	3.225	15:19:27.56	15:19:35.61	0	8s	+8	4°	16°
84	Tmp	114	4.342	15:21:34.82	15:22:12.56	0	38s	+38	8°	14°
85	Tmp	116	4.776	15:22:33.40	15:24:46.71	0	2m13s	+133	13°	12°

PC	Tp	Trc	DistPC	Ideal	Passagem	Pen	Erro	Pontos	NoPC	AtePC
86	Tmp	116	4.866	15:22:55.00	15:25:11.40	0	2m16s	+136	12°	11°
87	Tmp	120	6.172	15:25:21.10	15:28:10.76	0	2m50s	[+170]	17°	13°
88	Tmp	122	6.915	15:27:05.14	15:29:49.01	0	2m44s	[+164]	18°	14°
89	Tmp	124	7.267	15:27:59.78	15:30:44.21	0	2m44s	+164	18°	14°
90	Tmp	128	0.150	15:31:13.40	15:32:22.38	0	1m09s	+69	11°	14°
91	Tmp	129	0.625	15:32:21.80	15:33:30.76	0	1m09s	+69	11°	13°
92	Tmp	130	1.693	15:34:04.70	15:35:34.05	0	1m29s	+89	14°	13°
93	Tmp	132	3.193	15:36:36.80	15:38:07.96	0	1m31s	+91	14°	14°
94	Tmp	132	3.450	15:37:13.81	15:38:53.27	0	1m39s	+99	15°	14°
95	Tmp	135	4.640	15:39:21.00	15:41:01.37	0	1m40s	+100	15°	14°
96	Tmp	137	5.268	15:40:39.37	15:42:29.70	0	1m50s	+110	16°	14°
97	Tmp	140	0.380	15:43:01.04	15:43:52.70	0	52s	+52	13°	14°
98	Tmp	143	1.941	15:45:29.00	15:46:28.64	0	1m00s	+60	14°	14°
99	Tmp	145	3.373	15:47:52.04	15:49:09.09	0	1m17s	+77	15°	15°
100	Tmp	146	4.318	15:49:30.12	15:50:58.75	0	1m29s	+89	15°	15°

Etapa B	Num 96	Pen 0	PCZ 0	Total PP 1770	PG 0
---------	--------	-------	-------	---------------	------

n° 27	A PG 0	16°	B PG 0	15°	Tot PG 0	Col. 17°
-------	--------	-----	--------	-----	----------	----------



Cronometragem





TV ANHANGUERA

RALLY DA MULHER 2024



Performance Individual

PC	Tp	Trc	DistPC	Ideal	Passagem	Pen	Erro	Pontos	NoPC	AtePC	
<b>N</b> <b>u</b> <b>m</b>	<b>97</b>	97 / Tatiane Sousa Costa Alves / Carla Nunes Costa									
		Cat / NL / Largada EXPEDITION 4X2 / 28 / 10:40:00									
		<b>14º</b>									
PC	Tp	Trc	DistPC	Ideal	Passagem	Pen	Erro	Pontos	NoPC	AtePC	
1	Tmp	3	0.189	12:00:25.80	12:00:25.60	0	0s	0	1º	1º	
2	Tmp	5	2.093	12:03:42.94	12:03:49.39	0	6s	+6	2º	2º	
3	Tmp	7	2.571	12:04:35.07	12:04:38.42	0	3s	[+3]	2º	2º	
4	Tmp	11	0.670	12:07:05.92	12:06:15.68	0	50s	-50	17º	12º	
5	Tmp	14	1.749	12:08:40.70	12:12:08.91	0	3m28s	+208	21º	7º	
6	Tmp	18	3.933	12:11:43.33	12:14:31.79	0	2m48s	+168	20º	18º	
7	Tmp	20	5.037	12:13:15.20	12:16:06.23	0	2m51s	+171	20º	18º	
8	Tmp	22	7.627	12:16:48.27	12:20:50.41	0	4m02s	[+242]	23º	19º	
9	Tmp	23	7.854	12:17:18.33	12:21:10.74	0	3m52s	[+232]	22º	18º	
10	Tmp	25	8.886	12:18:43.00	12:22:18.49	0	3m35s	+215	22º	19º	
11	Tmp	26	9.615	12:19:55.09	12:23:07.30	0	3m12s	+192	22º	19º	
12	Tmp	29	10.551	12:21:21.01	12:24:18.28	0	2m57s	+177	22º	20º	
13	Tmp	33	11.995	12:23:21.04	12:26:06.42	0	2m45s	+165	21º	20º	
14	Tmp	34	13.169	12:25:03.01	12:27:20.27	0	2m17s	+137	21º	20º	
15	Tmp	36	0.256	12:30:56.77	12:30:23.49	0	33s	-33	19º	20º	
16	Tmp	40	1.834	12:33:28.17	12:33:49.53	0	21s	+21	12º	20º	
17	Tmp	41	2.173	12:34:14.73	12:34:36.14	0	21s	+21	11º	20º	
18	Tmp	44	2.980	12:36:18.99	12:37:29.96	0	1m11s	+71	17º	19º	
19	Tmp	45	3.666	12:38:02.27	12:38:39.65	0	37s	+37	14º	17º	
20	Tmp	46	4.557	12:40:18.82	12:40:52.57	0	34s	+34	12º	17º	
21	Tmp	48	5.363	12:42:07.22	12:42:52.34	0	45s	+45	14º	17º	
22	Tmp	49	5.960	12:43:40.57	12:44:44.24	0	1m04s	+64	12º	16º	
23	Tmp	52	6.328	12:44:53.53	12:46:26.80	0	1m33s	+93	13º	16º	
24	Tmp	55	6.705	12:46:49.64	12:47:20.66	0	31s	+31	6º	14º	
25	Tmp	59	7.345	12:48:07.38	12:48:30.57	0	23s	+23	6º	14º	
26	Tmp	63	0.113	12:52:16.71	12:52:14.69	0	2s	[-2]	4º	14º	
27	Tmp	66	1.453	12:54:28.26	12:54:39.57	0	11s	+11	5º	14º	
28	Tmp	68	3.093	12:57:11.87	12:57:48.19	0	36s	+36	10º	14º	
29	Tmp	69	3.526	12:57:58.75	12:58:34.83	0	36s	+36	9º	14º	
30	Tmp	72	5.096	13:00:32.18	13:01:27.18	0	55s	+55	12º	14º	
31	Tmp	73	5.562	13:01:27.95	13:05:11.44	0	3m43s	[+223]	16º	14º	
32	Tmp	75	6.240	13:03:06.07	13:06:24.98	0	3m19s	+199	16º	15º	
33	Tmp	77	6.819	13:04:41.72	13:07:46.15	0	3m04s	+184	14º	15º	
34	Tmp	78	7.156	13:05:32.98	13:08:29.94	0	2m57s	+177	14º	15º	
35	Tmp	80	7.881	13:07:15.93	13:09:45.10	0	2m29s	+149	14º	15º	
36	Tmp	81	8.668	13:08:56.73	13:11:02.69	0	2m06s	+126	14º	15º	
37	Tmp	82	8.916	13:09:38.27	13:11:40.49	0	2m02s	+122	14º	15º	
38	Tmp	84	9.859	13:11:37.48	13:13:03.38	0	1m26s	+86	14º	15º	
39	Tmp	85	10.205	13:12:31.84	13:13:46.12	0	1m14s	+74	14º	14º	
40	Tmp	86	11.568	13:14:43.19	13:16:16.32	0	1m33s	+93	14º	14º	
41	Tmp	88	13.352	13:17:07.80	13:19:01.54	0	1m54s	+114	14º	14º	
<b>Etapa A</b>		<b>Num</b>	<b>97</b>	<b>Pen</b>	<b>0</b>	<b>PCZ</b>	<b>1</b>	<b>Total PP</b>	<b>3424</b>	<b>PG</b>	<b>0</b>
43	Tmp	94	0.275	15:06:13.39	15:05:36.55	0	37s	-37	18º	20º	
44	Tmp	97	3.003	15:09:59.50	15:09:48.12	0	11s	-11	5º	19º	
45	Tmp	102	0.138	15:13:39.89	15:15:54.64	0	2m15s	[+135]	24º	14º	
46	Tmp	104	0.442	15:14:18.61	15:16:26.88	0	2m08s	[+128]	21º	18º	
47	Tmp	107	1.300	15:16:10.61	15:17:52.75	0	1m42s	+102	20º	18º	
48	Tmp	109	1.640	15:17:02.45	15:18:33.36	0	1m31s	+91	20º	18º	
49	Tmp	111	2.545	15:19:00.26	15:20:36.32	0	1m36s	+96	17º	19º	
83	Tmp	113	3.225	15:20:27.56	15:21:50.64	0	1m23s	+83	13º	18º	
84	Tmp	114	4.342	15:22:34.82	15:23:37.16	0	1m02s	+62	11º	18º	
85	Tmp	116	4.776	15:23:33.40	15:24:20.91	0	48s	+48	8º	17º	

PC	Tp	Trc	DistPC	Ideal	Passagem	Pen	Erro	Pontos	NoPC	AtePC
86	Tmp	116	4.866	15:23:55.00	15:24:51.09	0	56s	+56	5º	14º
87	Tmp	120	6.172	15:26:21.10	15:27:28.55	0	1m07s	+67	6º	14º
88	Tmp	122	6.915	15:28:05.14	15:29:15.09	0	1m10s	+70	7º	13º
89	Tmp	124	7.267	15:28:59.78	15:30:04.89	0	1m05s	+65	7º	13º
90	Tmp	128	0.150	15:32:13.40	15:33:29.47	0	1m16s	+76	13º	12º
91	Tmp	129	0.625	15:33:21.80	15:34:33.24	0	1m11s	+71	12º	12º
92	Tmp	130	1.693	15:35:04.70	15:36:15.99	0	1m11s	+71	12º	12º
93	Tmp	132	3.193	15:37:36.80	15:38:31.78	0	55s	+55	12º	12º
94	Tmp	132	3.450	15:38:13.81	15:39:07.09	0	53s	+53	11º	12º
95	Tmp	135	4.640	15:40:21.00	15:41:06.43	0	45s	+45	11º	12º
96	Tmp	137	5.268	15:41:39.37	15:42:33.75	0	54s	+54	11º	12º
97	Tmp	140	0.380	15:44:01.04	15:44:12.94	0	12s	+12	9º	12º
98	Tmp	143	1.941	15:46:29.00	15:46:34.08	0	5s	+5	1º	11º
99	Tmp	145	3.373	15:48:52.04	15:49:11.46	0	19s	+19	7º	11º
100	Tmp	146	4.318	15:50:30.12	15:51:03.60	0	33s	+33	10º	11º

<b>Etapa B</b>	<b>Num</b>	<b>97</b>	<b>Pen</b>	<b>0</b>	<b>PCZ</b>	<b>0</b>	<b>Total PP</b>	<b>1282</b>	<b>PG</b>	<b>0</b>
----------------	------------	-----------	------------	----------	------------	----------	-----------------	-------------	-----------	----------

<b>nº</b>	<b>28</b>	<b>A PG</b>	<b>0</b>	<b>14º</b>	<b>B PG</b>	<b>0</b>	<b>11º</b>	<b>Tot PG</b>	<b>0</b>	<b>Col.</b>	<b>14º</b>
-----------	-----------	-------------	----------	------------	-------------	----------	------------	---------------	----------	-------------	------------

