



TV ANHANGUERA

RALLY DA MULHER 2024

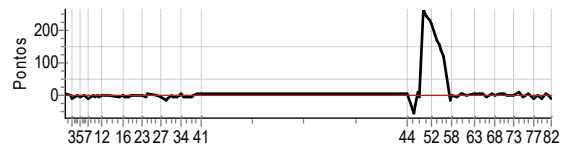


Performance Individual

PC	Tp	Trc	DistPC	Ideal	Passagem	Pen	Erro	Pontos	NoPC	AtePC	
N u m	22	22 / Fernanda Malheiro de Sousa / Nadyene de Sousa									
		Cat / NL / Largada EXPEDITION 4X4 / 1 / 09:22:00									
		7°									
PC	Tp	Trc	DistPC	Ideal	Passagem	Pen	Erro	Pontos	NoPC	AtePC	
1	Tmp	3	0.189	10:42:25.80	10:42:30.37	0	5s	[+5]	31°	26°	
2	Tmp	5	2.093	10:45:28.76	10:45:28.50	0	0s	0	1°	1°	
3	Tmp	7	2.571	10:46:19.04	10:46:09.64	0	9s	-9	11°	9°	
4	Tmp	11	0.670	10:48:47.61	10:48:49.60	0	2s	+2	6°	6°	
5	Tmp	14	1.749	10:50:17.76	10:50:13.62	0	4s	-4	9°	6°	
6	Tmp	18	3.933	10:53:10.96	10:53:10.01	0	1s	-1	6°	6°	
7	Tmp	20	5.037	10:54:42.83	10:54:31.96	0	11s	-11	17°	7°	
8	Tmp	22	7.627	10:58:00.96	10:58:00.94	0	0s	0	2°	7°	
9	Tmp	23	7.854	10:58:29.82	10:58:22.61	0	7s	-7	14°	8°	
10	Tmp	25	8.886	10:59:54.49	10:59:55.90	0	1s	+1	8°	7°	
11	Tmp	26	9.615	11:01:06.58	11:01:02.57	0	4s	-4	13°	9°	
12	Tmp	29	10.551	11:02:31.01	11:02:31.05	0	0s	0	1°	6°	
13	Tmp	33	11.995	11:04:28.24	11:04:29.51	0	1s	+1	5°	5°	
14	Tmp	34	13.169	11:06:08.36	11:06:10.53	0	2s	+2	9°	4°	
15	Tmp	36	0.256	11:12:02.12	11:11:59.18	0	3s	[-3]	18°	4°	
16	Tmp	40	1.834	11:14:29.74	11:14:27.86	0	2s	-2	8°	4°	
17	Tmp	41	2.173	11:15:12.06	11:15:07.78	0	4s	-4	6°	3°	
18	Tmp	45	2.980	11:17:03.44	11:16:57.27	0	6s	-6	13°	3°	
19	Tmp	46	3.666	11:18:28.76	11:18:31.19	0	2s	+2	6°	3°	
20	Tmp	48	4.557	11:20:21.17	11:20:22.38	0	1s	+1	4°	3°	
21	Tmp	50	5.363	11:22:01.02	11:22:01.84	0	1s	+1	6°	3°	
22	Tmp	51	5.960	11:23:28.32	11:23:28.51	0	0s	0	1°	3°	
23	Tmp	54	6.328	11:24:39.66	11:24:39.93	0	0s	0	1°	3°	
24	Tmp	57	6.705	11:26:35.77	11:26:33.13	0	3s	[-3]	10°	3°	
25	Tmp	61	7.345	11:27:50.67	11:27:56.89	0	6s	[+6]	12°	3°	
26	Tmp	65	0.113	11:33:00.00	11:32:59.90	0	0s	0	3°	3°	
27	Tmp	68	1.453	11:35:05.91	11:35:02.23	0	4s	-4	11°	3°	
28	Tmp	70	3.093	11:37:49.52	11:37:33.76	0	16s	-16	19°	4°	
29	Tmp	71	3.526	11:38:36.40	11:38:28.07	0	8s	-8	21°	4°	
30	Tmp	74	5.096	11:41:09.83	11:41:10.23	0	0s	0	3°	4°	
31	Tmp	75	5.562	11:42:05.60	11:42:01.67	0	4s	-4	17°	4°	
32	Tmp	77	6.240	11:43:40.01	11:43:33.29	0	7s	-7	18°	5°	
33	Tmp	79	6.819	11:45:15.66	11:45:16.30	0	1s	+1	8°	4°	
34	Tmp	80	7.156	11:46:00.66	11:46:04.73	0	4s	+4	10°	3°	
35	Tmp	82	7.881	11:47:31.08	11:47:27.08	0	4s	-4	15°	3°	
36	Tmp	83	8.668	11:49:11.88	11:49:05.07	0	7s	-7	16°	3°	
37	Tmp	84	8.916	11:49:53.42	11:49:50.59	0	3s	-3	12°	2°	
38	Tmp	86	9.859	11:51:52.63	11:51:45.14	0	7s	-7	16°	3°	
39	Tmp	87	10.205	11:52:46.99	11:52:47.86	0	1s	+1	8°	2°	
40	Tmp	88	11.568	11:54:58.34	11:55:01.12	0	3s	+3	10°	2°	
41	Tmp	90	13.352	11:57:17.91	11:57:24.20	0	6s	[+6]	13°	3°	
Etapa A		Num	22	Pen	0	PCZ	7	Total PP	127	PG	8
43	Tmp	96	0.275	13:47:23.50	13:47:29.91	0	6s	+6	24°	19°	
44	Tmp	99	3.003	13:51:02.51	13:51:09.92	0	7s	+7	17°	21°	
45	Tmp	104	0.138	13:54:38.42	13:54:43.69	0	55s	-55	36°	35°	
46	Tmp	106	0.442	13:55:17.14	13:54:48.52	0	29s	-29	28°	33°	
47	Tmp	109	1.300	13:57:06.29	13:57:16.60	0	10s	+10	19°	29°	
48	Tmp	111	1.640	13:57:54.01	13:57:50.83	0	3s	[-3]	8°	27°	
49	Tmp	113	2.545	13:59:51.82	14:04:17.54	0	4m26s	[+266]	36°	27°	
50	Tmp	115	3.250	14:01:22.78	14:05:30.96	0	4m08s	[+248]	35°	33°	
51	Tmp	119	4.337	14:03:23.11	14:07:14.46	0	3m51s	+231	35°	33°	
52	Tmp	120	4.703	14:04:07.75	14:07:47.13	0	3m39s	+219	35°	34°	

PC	Tp	Trc	DistPC	Ideal	Passagem	Pen	Erro	Pontos	NoPC	AtePC	
53	Tmp	124	6.501	14:07:17.12	14:10:08.55	0	2m51s	+171	33°	34°	
54	Tmp	124	7.031	14:08:20.72	14:10:55.04	0	2m34s	+154	33°	34°	
55	Tmp	125	7.715	14:09:38.10	14:11:57.23	0	2m19s	+139	33°	33°	
56	Tmp	126	8.355	14:10:53.25	14:12:56.20	0	2m03s	+123	32°	33°	
57	Tmp	129	0.104	14:14:35.24	14:14:17.92	0	17s	-17	26°	33°	
58	Tmp	131	0.616	14:15:42.01	14:15:41.55	0	0s	0	5°	33°	
59	Tmp	135	1.721	14:18:05.06	14:17:59.85	0	5s	-5	17°	33°	
60	Tmp	138	2.608	14:20:11.45	14:20:17.82	0	6s	+6	17°	33°	
61	Tmp	139	2.944	14:20:55.85	14:21:00.60	0	5s	+5	15°	32°	
62	Tmp	141	4.545	14:23:42.67	14:23:42.78	0	0s	0	5°	32°	
63	Tmp	145	0.160	14:27:54.56	14:27:58.40	0	4s	+4	23°	32°	
64	Tmp	149	1.655	14:30:50.29	14:30:54.52	0	4s	+4	15°	32°	
65	Tmp	151	2.386	14:32:19.46	14:32:25.99	0	7s	+7	15°	32°	
66	Tmp	156	0.142	14:34:59.49	14:34:56.42	0	3s	[-3]	17°	32°	
67	Tmp	161	1.610	14:37:41.41	14:37:45.32	0	4s	+4	13°	32°	
68	Tmp	165	2.136	14:39:13.23	14:39:12.76	0	0s	0	4°	31°	
69	Tmp	169	3.736	14:42:23.06	14:42:28.10	0	5s	+5	18°	31°	
70	Tmp	172	5.017	14:44:27.95	14:44:32.79	0	5s	+5	21°	30°	
71	Tmp	174	5.650	14:45:41.09	14:45:40.55	0	1s	-1	12°	30°	
72	Tmp	177	0.120	14:47:29.21	14:47:31.15	0	2s	+2	9°	29°	
73	Tmp	181	0.879	14:49:15.45	14:49:16.21	0	1s	+1	9°	29°	
74	Tmp	187	2.679	14:52:23.69	14:52:33.88	0	10s	+10	21°	29°	
75	Tmp	190	3.941	14:54:49.69	14:54:46.66	0	3s	-3	15°	29°	
76	Tmp	197	0.180	14:57:59.80	14:58:03.76	0	4s	+4	22°	29°	
77	Tmp	200	1.601	15:00:30.05	15:00:18.29	0	12s	-12	28°	29°	
78	Tmp	203	3.280	15:02:50.87	15:02:49.11	0	2s	-2	12°	29°	
79	Tmp	208	4.703	15:04:57.54	15:04:46.09	0	11s	-11	25°	29°	
80	Tmp	212	5.572	15:07:32.51	15:07:39.96	0	7s	+7	27°	29°	
81	Tmp	212	6.025	15:08:54.05	15:08:51.76	0	2s	-2	8°	29°	
82	Tmp	213	6.537	15:10:16.01	15:10:08.00	0	8s	-8	24°	29°	
Etapa B		Num	22	Pen	0	PCZ	3	Total PP	1269	PG	0

n°	1	A	PG	8	3°	B	PG	0	29°	Tot PG	8	Col.	7°
----	---	---	----	---	----	---	----	---	-----	--------	---	------	----





TVANHANGUERA

RALLY DA MULHER 2024

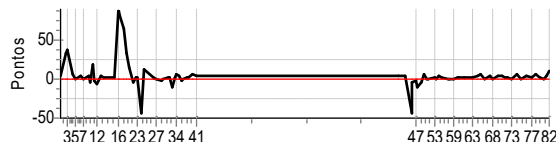


Performance Individual

PC	Tp	Trc	DistPC	Ideal	Passagem	Pen	Erro	Pontos	NoPC	AtePC	
N u m	23	23 / Ludmilla Pinheiro dos Santos / Polyana Maria de Freitas									
		Cat / NL / Largada EXPEDITION 4X4 / 2 / 09:23:00									
		9°									
PC	Tp	Trc	DistPC	Ideal	Passagem	Pen	Erro	Pontos	NoPC	AtePC	
1	Tmp	3	0.189	10:43:25.80	10:43:28.58	0	3s	[+3]	22°	20°	
2	Tmp	5	2.093	10:46:28.76	10:47:00.87	0	32s	+32	31°	20°	
3	Tmp	7	2.571	10:47:19.04	10:47:56.49	0	37s	+37	32°	29°	
4	Tmp	11	0.670	10:49:47.61	10:49:52.77	0	5s	+5	12°	20°	
5	Tmp	14	1.749	10:51:17.76	10:51:17.13	0	1s	-1	4°	15°	
6	Tmp	18	3.933	10:54:10.96	10:54:13.58	0	3s	[+3]	11°	12°	
7	Tmp	20	5.037	10:55:42.83	10:55:43.25	0	0s	0	2°	11°	
8	Tmp	22	7.627	10:59:00.96	10:59:05.11	0	4s	+4	12°	11°	
9	Tmp	23	7.854	10:59:29.82	10:59:25.38	0	4s	-4	8°	11°	
10	Tmp	25	8.886	11:00:54.49	11:01:12.60	0	18s	+18	22°	13°	
11	Tmp	26	9.615	11:02:06.58	11:02:04.67	0	2s	-2	6°	13°	
12	Tmp	29	10.551	11:03:31.01	11:03:24.83	0	6s	-6	11°	13°	
13	Tmp	33	11.995	11:05:28.24	11:05:31.38	0	3s	+3	13°	13°	
14	Tmp	34	13.169	11:07:08.36	11:07:09.02	0	1s	+1	8°	12°	
15	Tmp	36	0.256	11:13:02.12	11:13:02.91	0	1s	+1	10°	12°	
16	Tmp	40	1.834	11:15:29.74	11:16:59.19	0	1m29s	[+89]	31°	13°	
17	Tmp	41	2.173	11:16:12.06	11:17:31.78	0	1m20s	[+80]	31°	13°	
18	Tmp	45	2.980	11:18:03.44	11:19:08.92	0	1m05s	[+65]	29°	14°	
19	Tmp	46	3.666	11:19:28.76	11:20:01.47	0	33s	+33	25°	14°	
20	Tmp	48	4.557	11:21:21.17	11:21:36.46	0	15s	+15	18°	14°	
21	Tmp	50	5.363	11:23:01.02	11:22:57.30	0	4s	-4	11°	12°	
22	Tmp	51	5.960	11:24:28.32	11:24:29.38	0	1s	+1	5°	10°	
23	Tmp	54	6.328	11:25:39.66	11:25:40.58	0	1s	+1	3°	10°	
24	Tmp	57	6.705	11:27:35.77	11:26:52.91	0	43s	-43	18°	10°	
25	Tmp	61	7.345	11:28:50.67	11:29:02.66	0	12s	+12	15°	10°	
26	Tmp	65	0.113	11:34:00.00	11:34:00.97	0	1s	+1	12°	10°	
27	Tmp	68	1.453	11:36:05.91	11:36:06.19	0	0s	0	1°	10°	
28	Tmp	70	3.093	11:38:49.52	11:38:47.80	0	2s	-2	5°	10°	
29	Tmp	71	3.526	11:39:36.40	11:39:36.72	0	0s	0	8°	10°	
30	Tmp	74	5.096	11:42:09.83	11:42:10.77	0	1s	+1	11°	10°	
31	Tmp	75	5.562	11:43:05.60	11:43:06.52	0	1s	+1	7°	10°	
32	Tmp	77	6.240	11:44:40.01	11:44:29.64	0	10s	-10	20°	10°	
33	Tmp	79	6.819	11:46:15.66	11:46:17.09	0	1s	+1	7°	10°	
34	Tmp	80	7.156	11:47:00.66	11:47:05.49	0	5s	+5	13°	10°	
35	Tmp	82	7.881	11:48:31.08	11:48:35.44	0	4s	+4	14°	10°	
36	Tmp	83	8.668	11:50:11.88	11:50:09.72	0	2s	-2	3°	10°	
37	Tmp	84	8.916	11:50:53.42	11:50:52.56	0	1s	-1	6°	10°	
38	Tmp	86	9.859	11:52:52.63	11:52:53.97	0	1s	+1	8°	10°	
39	Tmp	87	10.205	11:53:46.99	11:53:48.25	0	1s	+1	7°	10°	
40	Tmp	88	11.568	11:55:58.34	11:56:04.66	0	6s	+6	16°	10°	
41	Tmp	90	13.352	11:58:17.91	11:58:21.29	0	3s	+3	8°	10°	
Etapa A		Num	23	Pen	0	PCZ	3	Total PP	262	PG	1
43	Tmp	96	0.275	13:48:23.50	13:48:26.65	0	3s	[+3]	10°	9°	
44	Tmp	99	3.003	13:52:02.51	13:52:06.59	0	4s	+4	11°	8°	
45	Tmp	104	0.138	13:55:38.42	13:54:54.27	0	44s	-44	33°	30°	
46	Tmp	106	0.442	13:56:17.14	13:56:12.64	0	5s	-5	13°	25°	
47	Tmp	109	1.300	13:58:06.29	13:58:03.40	0	3s	[-3]	12°	22°	
48	Tmp	111	1.640	13:58:54.01	13:58:44.04	0	10s	-10	21°	22°	
49	Tmp	113	2.545	14:00:51.82	14:00:48.01	0	4s	-4	10°	20°	
50	Tmp	115	3.250	14:02:22.78	14:02:27.55	0	5s	+5	14°	18°	
51	Tmp	119	4.337	14:04:23.11	14:04:23.55	0	0s	0	5°	15°	
52	Tmp	120	4.703	14:05:07.75	14:05:07.94	0	0s	0	1°	15°	

PC	Tp	Trc	DistPC	Ideal	Passagem	Pen	Erro	Pontos	NoPC	AtePC	
53	Tmp	124	6.501	14:08:17.12	14:08:19.26	0	2s	+2	6°	14°	
54	Tmp	124	7.031	14:09:20.72	14:09:21.09	0	0s	0	2°	11°	
55	Tmp	125	7.715	14:10:38.10	14:10:41.12	0	3s	+3	10°	12°	
56	Tmp	126	8.355	14:11:53.25	14:11:54.06	0	1s	+1	1°	11°	
57	Tmp	129	0.104	14:15:35.24	14:15:35.57	0	0s	0	6°	11°	
58	Tmp	131	0.616	14:16:42.01	14:16:41.53	0	0s	0	4°	10°	
59	Tmp	135	1.721	14:19:05.06	14:19:05.20	0	0s	0	2°	10°	
60	Tmp	138	2.608	14:21:11.45	14:21:13.33	0	2s	+2	9°	9°	
61	Tmp	139	2.944	14:21:55.85	14:21:58.27	0	2s	+2	9°	9°	
62	Tmp	141	4.545	14:24:42.67	14:24:44.10	0	1s	+1	12°	9°	
63	Tmp	145	0.160	14:28:54.56	14:28:56.86	0	2s	+2	16°	9°	
64	Tmp	149	1.655	14:31:50.29	14:31:53.56	0	3s	+3	13°	9°	
65	Tmp	151	2.386	14:33:19.46	14:33:24.56	0	5s	+5	12°	9°	
66	Tmp	156	0.142	14:35:59.49	14:35:59.72	0	0s	0	4°	8°	
67	Tmp	161	1.610	14:38:41.41	14:38:44.29	0	3s	+3	10°	8°	
68	Tmp	165	2.136	14:40:13.23	14:40:12.08	0	1s	-1	10°	8°	
69	Tmp	169	3.736	14:43:23.06	14:43:27.23	0	4s	+4	15°	8°	
70	Tmp	172	5.017	14:45:27.95	14:45:32.21	0	4s	+4	18°	8°	
71	Tmp	174	5.650	14:46:41.09	14:46:42.53	0	1s	+1	11°	8°	
72	Tmp	177	0.120	14:48:29.21	14:48:29.77	0	1s	+1	7°	8°	
73	Tmp	181	0.879	14:50:15.45	14:50:15.35	0	0s	0	4°	7°	
74	Tmp	187	2.679	14:53:23.69	14:53:29.79	0	6s	[+6]	16°	7°	
75	Tmp	190	3.941	14:55:49.69	14:55:49.44	0	0s	0	3°	7°	
76	Tmp	197	0.180	14:58:59.80	14:59:03.20	0	3s	+3	18°	7°	
77	Tmp	200	1.601	15:01:30.05	15:01:31.02	0	1s	+1	5°	6°	
78	Tmp	203	3.280	15:03:50.87	15:03:56.33	0	5s	+5	21°	6°	
79	Tmp	208	4.703	15:05:57.54	15:05:59.17	0	2s	+2	15°	7°	
80	Tmp	212	5.572	15:08:32.51	15:08:31.72	0	1s	-1	11°	7°	
81	Tmp	212	6.025	15:09:54.05	15:09:58.04	0	4s	+4	14°	7°	
82	Tmp	213	6.537	15:11:16.01	15:11:26.34	0	10s	[+10]	28°	7°	
Etapa B		Num	23	Pen	0	PCZ	9	Total PP	123	PG	4

n°	2	A PG	1	10°	B PG	4	7°	Tot PG	5	Col.	9°
----	---	------	---	-----	------	---	----	--------	---	------	----





TVANHANGUERA

RALLY DA MULHER 2024



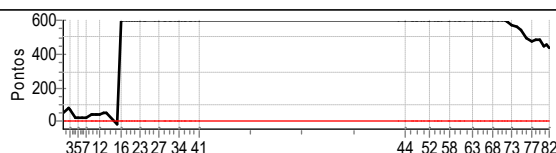
Performance Individual

PC	Tp	Trc	DistPC	Ideal	Passagem	Pen	Erro	Pontos	NoPC	AtePC	
N u m	24	24 / Fabiola Aleixo da Silva / Dayene Esteves da Silva									
		Cat / NL / Largada EXPEDITION 4X4 / 3 / 09:24:00									
42°											
PC	Tp	Trc	DistPC	Ideal	Passagem	Pen	Erro	Pontos	NoPC	AtePC	
1	Tmp	3	0.189	10:44:25.80	10:45:21.93	0	56s	[+56]	41°	32°	
2	Tmp	5	2.093	10:47:28.76	10:48:48.14	0	1m19s	[+79]	37°	40°	
3	Tmp	7	2.571	10:48:19.04	10:49:30.03	0	1m11s	[+71]	37°	38°	
4	Tmp	11	0.670	10:50:47.61	10:51:08.49	0	21s	+21	26°	38°	
5	Tmp	14	1.749	10:52:17.76	10:52:38.61	0	21s	+21	20°	36°	
6	Tmp	18	3.933	10:55:10.96	10:55:34.84	0	24s	+24	21°	32°	
7	Tmp	20	5.037	10:56:42.83	10:57:07.92	0	25s	+25	22°	28°	
8	Tmp	22	7.627	11:00:00.96	11:00:44.22	0	43s	+43	27°	27°	
9	Tmp	23	7.854	11:00:29.82	11:01:07.81	0	38s	+38	25°	28°	
10	Tmp	25	8.886	11:01:54.49	11:02:40.60	0	46s	+46	26°	26°	
11	Tmp	26	9.615	11:03:06.58	11:03:46.96	0	40s	+40	25°	25°	
12	Tmp	29	10.551	11:04:31.01	11:05:18.39	0	47s	+47	28°	25°	
13	Tmp	33	11.995	11:06:28.24	11:07:21.56	0	53s	+53	28°	24°	
14	Tmp	34	13.169	11:08:08.36	11:09:01.26	0	53s	+53	30°	25°	
15	Tmp	36	0.256	11:14:02.12	11:13:47.60	0	15s	-15	32°	25°	
16	Tmp	40	1.834	11:16:29.74	11:49:31.42	0	33m02s	+600	45°	34°	
17	Tmp	41	2.173	11:17:12.06	11:50:40.12	0	33m28s	+600	45°	36°	
18	Tmp	45	2.980	11:19:03.44	11:52:29.18	0	33m26s	+600	45°	36°	
19	Tmp	46	3.666	11:20:28.76	11:53:41.71	0	33m13s	+600	45°	38°	
20	Tmp	48	4.557	11:22:21.17	11:55:39.13	0	33m18s	+600	45°	38°	
21	Tmp	50	5.363	11:24:01.02	11:57:07.33	0	33m06s	+600	45°	39°	
22	Tmp	51	5.960	11:25:28.32	12:14:51.85	0	49m24s	+600	45°	40°	
23	Tmp	54	6.328	11:26:39.66	12:15:54.79	0	49m15s	+600	45°	40°	
24	Tmp	57	6.705	11:28:35.77	12:16:48.82	0	48m13s	+600	45°	40°	
25	Tmp	61	7.345	11:29:50.67	12:18:29.08	0	48m38s	+600	45°	40°	
26	Tmp	65	0.113	11:35:00.00	12:32:25.80	0	57m26s	+600	45°	41°	
27	Tmp	68	1.453	11:37:05.91	12:34:06.94	0	57m01s	+600	45°	42°	
28	Tmp	70	3.093	11:39:49.52	12:35:56.89	0	56m07s	+600	45°	42°	
29	Tmp	71	3.526	11:40:36.40	12:36:42.07	0	56m06s	+600	45°	42°	
30	Tmp	74	5.096	11:43:09.83	12:38:57.68	0	55m48s	+600	45°	42°	
31	Tmp	75	5.562	11:44:05.60	12:39:47.33	0	55m42s	+600	45°	42°	
32	Tmp	77	6.240	11:45:40.01	12:41:27.05	0	55m47s	+600	45°	43°	
33	Tmp	79	6.819	11:47:15.66	12:46:54.64	0	59m39s	+600	45°	43°	
34	Tmp	80	7.156	11:48:00.66	12:47:35.77	0	59m35s	+600	45°	43°	
35	Tmp	82	7.881	11:49:31.08	12:49:17.83	0	59m47s	+600	45°	43°	
36	Tmp	83	8.668	11:51:11.88	12:50:29.32	0	59m17s	+600	45°	43°	
37	Tmp	84	8.916	11:51:53.42	12:50:59.57	0	59m06s	+600	45°	43°	
38	Tmp	86	9.859	11:53:52.63	12:52:36.33	0	58m44s	+600	45°	43°	
39	Tmp	87	10.205	11:54:46.99	12:53:36.34	0	58m49s	+600	45°	43°	
40	Tmp	88	11.568	11:56:58.34	12:55:20.29	0	58m22s	+600	45°	43°	
41	Tmp	90	13.352	11:59:17.91	12:57:04.29	0	57m46s	+600	45°	43°	
Etapa A		Num	24	Pen	0	PCZ	0	Total PP	16026	PG	0
43	Tmp	96	0.275	13:49:23.50	14:12:05.44	0	22m42s	+600	45°	45°	
44	Tmp	99	3.003	13:53:02.51	14:15:25.18	0	22m23s	+600	45°	45°	
45	Tmp	104	0.138	13:56:38.42	14:17:44.63	0	21m06s	+600	45°	45°	
46	Tmp	106	0.442	13:57:17.14	14:18:18.96	0	21m02s	+600	45°	45°	
47	Tmp	109	1.300	13:59:06.29	14:20:12.87	0	21m07s	+600	45°	45°	
48	Tmp	111	1.640	13:59:54.01	14:20:47.25	0	20m53s	+600	45°	45°	
49	Tmp	113	2.545	14:01:51.82	14:22:14.62	0	20m23s	+600	45°	45°	
50	Tmp	115	3.250	14:03:22.78	14:23:39.29	0	20m17s	+600	45°	45°	
51	Tmp	119	4.337	14:05:23.11	14:25:25.44	0	20m02s	+600	45°	45°	
52	Tmp	120	4.703	14:06:07.75	14:26:06.14	0	19m58s	+600	45°	45°	

PC	Tp	Trc	DistPC	Ideal	Passagem	Pen	Erro	Pontos	NoPC	AtePC
53	Tmp	124	6.501	14:09:17.12	14:28:46.90	0	19m30s	+600	45°	45°
54	Tmp	124	7.031	14:10:20.72	14:29:43.19	0	19m22s	+600	45°	45°
55	Tmp	125	7.715	14:11:38.10	14:30:52.19	0	19m14s	+600	45°	45°
56	Tmp	126	8.355	14:12:53.25	14:32:00.04	0	19m07s	+600	45°	45°
57	Tmp	129	0.104	14:16:35.24	14:33:50.22	0	17m15s	+600	45°	45°
58	Tmp	131	0.616	14:17:42.01	14:34:57.44	0	17m15s	+600	45°	45°
59	Tmp	135	1.721	14:20:05.06	14:37:09.20	0	17m04s	+600	45°	45°
60	Tmp	138	2.608	14:22:11.45	14:39:15.63	0	17m04s	+600	45°	45°
61	Tmp	139	2.944	14:22:55.85	14:39:54.87	0	16m59s	+600	45°	45°
62	Tmp	141	4.545	14:25:42.67	14:42:48.10	0	17m05s	+600	45°	45°
63	Tmp	145	0.160	14:29:54.56	14:44:33.74	0	14m39s	+600	45°	45°
64	Tmp	149	1.655	14:32:50.29	14:47:06.87	0	14m17s	+600	45°	45°
65	Tmp	151	2.386	14:34:19.46	14:48:36.68	0	14m17s	+600	45°	45°
66	Tmp	156	0.142	14:36:59.49	14:50:10.39	0	13m11s	+600	45°	45°
67	Tmp	161	1.610	14:39:41.41	14:52:13.14	0	12m32s	+600	45°	45°
68	Tmp	165	2.136	14:41:13.23	14:53:24.91	0	12m12s	+600	45°	45°
69	Tmp	169	3.736	14:44:23.06	14:55:56.66	0	11m34s	+600	45°	45°
70	Tmp	172	5.017	14:46:27.95	14:57:34.06	0	11m06s	+600	45°	45°
71	Tmp	174	5.650	14:47:41.09	14:58:33.95	0	10m53s	+600	45°	45°
72	Tmp	177	0.120	14:49:29.21	14:59:17.32	0	9m48s	[+588]	41°	43°
73	Tmp	181	0.879	14:51:15.45	15:00:48.61	0	9m33s	[+573]	41°	43°
74	Tmp	187	2.679	14:54:23.69	15:03:40.49	0	9m17s	+557	41°	43°
75	Tmp	190	3.941	14:56:49.69	15:05:54.77	0	9m05s	+545	41°	43°
76	Tmp	197	0.180	14:59:59.80	15:08:10.53	0	8m11s	+491	41°	43°
77	Tmp	200	1.601	15:02:30.05	15:10:28.61	0	7m59s	+479	41°	43°
78	Tmp	203	3.280	15:04:50.87	15:12:57.76	0	8m07s	+487	41°	43°
79	Tmp	208	4.703	15:06:57.54	15:15:02.47	0	8m05s	+485	41°	42°
80	Tmp	212	5.572	15:09:32.51	15:17:02.39	0	7m30s	+450	41°	42°
81	Tmp	212	6.025	15:10:54.05	15:18:28.18	0	7m34s	+454	41°	42°
82	Tmp	213	6.537	15:12:16.01	15:19:35.76	0	7m20s	+440	41°	42°

Etapa B	Num	24	Pen	0	PCZ	0	Total PP	21788	PG	0
---------	-----	----	-----	---	-----	---	----------	-------	----	---

n°	3	A	PG	0	NC	B	PG	0	NC	Tot PG	0	Col.	42°
----	---	---	----	---	----	---	----	---	----	--------	---	------	-----





TVANHANGUERA

RALLY DA MULHER 2024

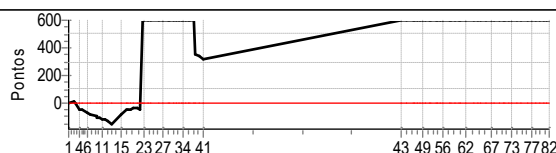


Performance Individual

PC	Tp	Trc	DistPC	Ideal	Passagem	Pen	Erro	Pontos	NoPC	AtePC
N u m	25	25 / Lorena Protasio Carneiro / Merciane Santos Fernandes								
		Cat / NL / Largada EXPEDITION 4X4 / 4 / 09:25:00								
PC	Tp	Trc	DistPC	Ideal	Passagem	Pen	Erro	Pontos	NoPC	AtePC
1	Tmp	3	0.189	10:45:25.80	10:45:24.29	0	2s	[-2]	12°	12°
2	Tmp	5	2.093	10:48:28.76	10:48:40.88	0	12s	+12	17°	8°
3	Tmp	7	2.571	10:49:19.04	10:49:19.02	0	0s	0	2°	1°
4	Tmp	11	0.670	10:51:47.61	10:51:03.41	0	44s	-44	35°	25°
5	Tmp	14	1.749	10:53:17.76	10:52:25.42	0	52s	-52	30°	29°
6	Tmp	18	3.933	10:56:10.96	10:55:03.90	0	1m07s	-67	33°	30°
7	Tmp	20	5.037	10:57:42.83	10:56:23.52	0	1m19s	-79	35°	32°
8	Tmp	22	7.627	11:01:00.96	10:59:22.74	0	1m38s	-98	36°	32°
9	Tmp	23	7.854	11:01:29.82	10:59:45.80	0	1m44s	-104	36°	33°
10	Tmp	25	8.886	11:02:54.49	11:01:09.69	0	1m45s	-105	36°	33°
11	Tmp	26	9.615	11:04:06.58	11:02:09.45	0	1m57s	-117	38°	34°
12	Tmp	29	10.551	11:05:31.01	11:03:35.43	0	1m56s	-116	35°	34°
13	Tmp	33	11.995	11:07:28.24	11:05:20.19	0	2m08s	-128	35°	34°
14	Tmp	34	13.169	11:09:08.36	11:06:34.31	0	2m34s	-154	37°	34°
15	Tmp	36	0.256	11:15:02.12	11:13:40.08	0	1m22s	-82	37°	35°
16	Tmp	40	1.834	11:17:29.74	11:16:40.27	0	49s	-49	27°	35°
17	Tmp	41	2.173	11:18:12.06	11:17:25.03	0	47s	-47	27°	33°
18	Tmp	45	2.980	11:20:03.44	11:19:18.88	0	45s	-45	25°	31°
19	Tmp	46	3.666	11:21:28.76	11:20:46.98	0	42s	-42	27°	31°
20	Tmp	48	4.557	11:23:21.17	11:22:40.38	0	41s	-41	26°	31°
21	Tmp	50	5.363	11:25:01.02	11:24:14.68	0	46s	-46	29°	32°
22	Tmp	51	5.960	11:26:28.32	--:--:--	0		+600	44°	33°
23	Tmp	54	6.328	11:27:39.66	--:--:--	0		+600	44°	34°
24	Tmp	57	6.705	11:29:35.77	--:--:--	0		+600	44°	35°
25	Tmp	61	7.345	11:30:50.67	--:--:--	0		+600	44°	35°
26	Tmp	65	0.113	11:36:00.00	--:--:--	0		+600	44°	35°
27	Tmp	68	1.453	11:38:05.91	--:--:--	0		+600	44°	37°
28	Tmp	70	3.093	11:40:49.52	--:--:--	0		+600	44°	37°
29	Tmp	71	3.526	11:41:36.40	--:--:--	0		+600	44°	37°
30	Tmp	74	5.096	11:44:09.83	--:--:--	0		+600	44°	38°
31	Tmp	75	5.562	11:45:05.60	--:--:--	0		+600	44°	38°
32	Tmp	77	6.240	11:46:40.01	--:--:--	0		+600	44°	38°
33	Tmp	79	6.819	11:48:15.66	--:--:--	0		+600	44°	39°
34	Tmp	80	7.156	11:49:00.66	--:--:--	0		+600	44°	39°
35	Tmp	82	7.881	11:50:31.08	--:--:--	0		+600	44°	39°
36	Tmp	83	8.668	11:52:11.88	--:--:--	0		+600	44°	39°
37	Tmp	84	8.916	11:52:53.42	--:--:--	0		+600	44°	39°
38	Tmp	86	9.859	11:54:52.63	--:--:--	0		+600	44°	39°
39	Tmp	87	10.205	11:55:46.99	12:01:35.93	0	5m49s	[+349]	33°	38°
40	Tmp	88	11.568	11:57:58.34	12:03:34.44	0	5m36s	[+336]	33°	38°
41	Tmp	90	13.352	12:00:17.91	12:05:31.97	0	5m14s	[+314]	33°	36°
Etapa A	Num	25	Pen	0	PCZ	1	Total PP	11628	PG	0
43	Tmp	96	0.275	13:50:23.50	15:17:48.79	0	01h27m	+600	44°	44°
44	Tmp	99	3.003	13:54:02.51	15:21:09.46	0	01h27m	+600	44°	44°
45	Tmp	104	0.138	13:57:38.42	15:23:35.16	0	01h25m	+600	44°	44°
46	Tmp	106	0.442	13:58:17.14	15:24:52.86	0	01h26m	+600	44°	44°
47	Tmp	109	1.300	14:00:06.29	15:27:48.24	0	01h27m	+600	44°	44°
48	Tmp	111	1.640	14:00:54.01	15:28:27.42	0	01h27m	+600	44°	44°
49	Tmp	113	2.545	14:02:51.82	15:30:15.43	0	01h27m	+600	44°	44°
50	Tmp	115	3.250	14:04:22.78	--:--:--	0		+600	44°	44°
51	Tmp	119	4.337	14:06:23.11	--:--:--	0		+600	44°	44°
52	Tmp	120	4.703	14:07:07.75	--:--:--	0		+600	44°	44°

PC	Tp	Trc	DistPC	Ideal	Passagem	Pen	Erro	Pontos	NoPC	AtePC
53	Tmp	124	6.501	14:10:17.12	--:--:--	0		+600	44°	44°
54	Tmp	124	7.031	14:11:20.72	--:--:--	0		+600	44°	44°
55	Tmp	125	7.715	14:12:38.10	--:--:--	0		+600	44°	44°
56	Tmp	126	8.355	14:13:53.25	--:--:--	0		+600	44°	44°
57	Tmp	129	0.104	14:17:35.24	--:--:--	0		+600	44°	44°
58	Tmp	131	0.616	14:18:42.01	--:--:--	0		+600	44°	44°
59	Tmp	135	1.721	14:21:05.06	--:--:--	0		+600	44°	44°
60	Tmp	138	2.608	14:23:11.45	--:--:--	0		+600	44°	44°
61	Tmp	139	2.944	14:23:55.85	--:--:--	0		+600	44°	44°
62	Tmp	141	4.545	14:26:42.67	--:--:--	0		+600	44°	44°
63	Tmp	145	0.160	14:30:54.56	--:--:--	0		+600	44°	44°
64	Tmp	149	1.655	14:33:50.29	--:--:--	0		+600	44°	44°
65	Tmp	151	2.386	14:35:19.46	--:--:--	0		+600	44°	44°
66	Tmp	156	0.142	14:37:59.49	--:--:--	0		+600	44°	44°
67	Tmp	161	1.610	14:40:41.41	--:--:--	0		+600	44°	44°
68	Tmp	165	2.136	14:42:13.23	--:--:--	0		+600	44°	44°
69	Tmp	169	3.736	14:45:23.06	--:--:--	0		+600	44°	44°
70	Tmp	172	5.017	14:47:27.95	--:--:--	0		+600	44°	44°
71	Tmp	174	5.650	14:48:41.09	--:--:--	0		+600	44°	44°
72	Tmp	177	0.120	14:50:29.21	--:--:--	0		+600	45°	45°
73	Tmp	181	0.879	14:52:15.45	--:--:--	0		+600	45°	45°
74	Tmp	187	2.679	14:55:23.69	--:--:--	0		+600	45°	45°
75	Tmp	190	3.941	14:57:49.69	--:--:--	0		+600	45°	45°
76	Tmp	197	0.180	15:00:59.80	--:--:--	0		+600	45°	45°
77	Tmp	200	1.601	15:03:30.05	--:--:--	0		+600	45°	45°
78	Tmp	203	3.280	15:05:50.87	--:--:--	0		+600	45°	45°
79	Tmp	208	4.703	15:07:57.54	--:--:--	0		+600	45°	45°
80	Tmp	212	5.572	15:10:32.51	--:--:--	0		+600	45°	45°
81	Tmp	212	6.025	15:11:54.05	--:--:--	0		+600	45°	45°
82	Tmp	213	6.537	15:13:16.01	--:--:--	0		+600	45°	45°
Etapa B	Num	25	Pen	0	PCZ	0	Total PP	24000	PG	0

n°	4	A	PG	0	36°	B	PG	0	NC	Tot PG	0	Col.	45°
----	---	---	----	---	-----	---	----	---	----	--------	---	------	-----





TVANHANGUERA

RALLY DA MULHER 2024

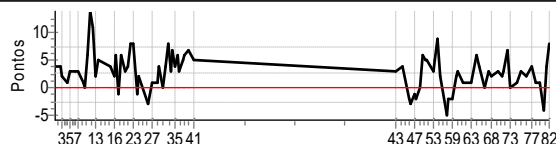


Performance Individual

PC	Tp	Trc	DistPC	Ideal	Passagem	Pen	Erro	Pontos	NoPC	AtePC	
N u m	26	26 / Vanessa da Silva Rodrigues / Poliana Santos Cabral Avila									
		Cat / NL / Largada EXPEDITION 4X4 / 5 / 09:26:00									
		3°									
PC	Tp	Trc	DistPC	Ideal	Passagem	Pen	Erro	Pontos	NoPC	AtePC	
1	Tmp	3	0.189	10:46:25.80	10:46:29.79	0	4s	+4	27°	24°	
2	Tmp	5	2.093	10:49:28.76	10:49:32.33	0	4s	+4	11°	23°	
3	Tmp	7	2.571	10:50:19.04	10:50:21.46	0	2s	+2	6°	7°	
4	Tmp	11	0.670	10:52:47.61	10:52:49.06	0	1s	+1	5°	3°	
5	Tmp	14	1.749	10:54:17.76	10:54:21.00	0	3s	[+3]	8°	3°	
6	Tmp	18	3.933	10:57:10.96	10:57:13.83	0	3s	[+3]	10°	4°	
7	Tmp	20	5.037	10:58:42.83	10:58:46.26	0	3s	+3	9°	5°	
8	Tmp	22	7.627	11:02:00.96	11:02:02.14	0	1s	+1	5°	5°	
9	Tmp	23	7.854	11:02:29.82	11:02:30.20	0	0s	0	2°	1°	
10	Tmp	25	8.886	11:03:54.49	11:04:00.94	0	6s	+6	15°	2°	
11	Tmp	26	9.615	11:05:06.58	11:05:20.34	0	14s	[+14]	20°	3°	
12	Tmp	29	10.551	11:06:31.01	11:06:41.63	0	11s	[+11]	17°	5°	
13	Tmp	33	11.995	11:08:28.24	11:08:30.59	0	2s	+2	10°	6°	
14	Tmp	34	13.169	11:10:08.36	11:10:13.65	0	5s	+5	11°	5°	
15	Tmp	36	0.256	11:16:02.12	11:16:05.73	0	4s	+4	24°	7°	
16	Tmp	40	1.834	11:18:29.74	11:18:31.98	0	2s	+2	7°	6°	
17	Tmp	41	2.173	11:19:12.06	11:19:18.16	0	6s	+6	8°	5°	
18	Tmp	45	2.980	11:21:03.44	11:21:02.75	0	1s	-1	4°	4°	
19	Tmp	46	3.666	11:22:28.76	11:22:35.24	0	6s	+6	13°	4°	
20	Tmp	48	4.557	11:24:21.17	11:24:24.32	0	3s	+3	10°	5°	
21	Tmp	50	5.363	11:26:01.02	11:26:05.48	0	4s	+4	10°	4°	
22	Tmp	51	5.960	11:27:28.32	11:27:36.78	0	8s	[+8]	14°	6°	
23	Tmp	54	6.328	11:28:39.66	11:28:47.32	0	8s	+8	12°	6°	
24	Tmp	57	6.705	11:30:35.77	11:30:34.36	0	1s	-1	7°	5°	
25	Tmp	61	7.345	11:31:50.67	11:31:52.83	0	2s	+2	7°	5°	
26	Tmp	65	0.113	11:37:00.00	11:36:56.98	0	3s	-3	23°	5°	
27	Tmp	68	1.453	11:39:05.91	11:39:07.24	0	1s	+1	6°	4°	
28	Tmp	70	3.093	11:41:49.52	11:41:50.55	0	1s	+1	3°	3°	
29	Tmp	71	3.526	11:42:36.40	11:42:40.14	0	4s	+4	17°	3°	
30	Tmp	74	5.096	11:45:09.83	11:45:09.60	0	0s	0	2°	3°	
31	Tmp	75	5.562	11:46:05.60	11:46:09.74	0	4s	+4	16°	3°	
32	Tmp	77	6.240	11:47:40.01	11:47:48.03	0	8s	+8	19°	3°	
33	Tmp	79	6.819	11:49:15.66	11:49:18.70	0	3s	+3	15°	3°	
34	Tmp	80	7.156	11:50:00.66	11:50:07.94	0	7s	+7	16°	4°	
35	Tmp	82	7.881	11:51:31.08	11:51:34.90	0	4s	+4	13°	4°	
36	Tmp	83	8.668	11:53:11.88	11:53:18.16	0	6s	+6	14°	4°	
37	Tmp	84	8.916	11:53:53.42	11:53:56.80	0	3s	+3	11°	3°	
38	Tmp	86	9.859	11:55:52.63	11:55:57.72	0	5s	+5	14°	2°	
39	Tmp	87	10.205	11:56:46.99	11:56:52.95	0	6s	+6	19°	3°	
40	Tmp	88	11.568	11:58:58.34	11:59:05.68	0	7s	+7	18°	3°	
41	Tmp	90	13.352	12:01:17.91	12:01:23.26	0	5s	+5	11°	4°	
Etapa A		Num	26	Pen	0	PCZ	2	Total PP	132	PG	7
43	Tmp	96	0.275	13:51:23.50	13:51:26.30	0	3s	[+3]	9°	8°	
44	Tmp	99	3.003	13:55:02.51	13:55:06.24	0	4s	+4	10°	7°	
45	Tmp	104	0.138	13:58:38.42	13:58:36.65	0	2s	-2	10°	7°	
46	Tmp	106	0.442	13:59:17.14	13:59:14.27	0	3s	[-3]	8°	5°	
47	Tmp	109	1.300	14:01:06.29	14:01:05.64	0	1s	-1	7°	4°	
48	Tmp	111	1.640	14:01:54.01	14:01:51.62	0	2s	-2	5°	3°	
49	Tmp	113	2.545	14:03:51.82	14:03:52.29	0	0s	0	1°	1°	
50	Tmp	115	3.250	14:05:22.78	14:05:28.80	0	6s	+6	17°	3°	
51	Tmp	119	4.337	14:07:23.11	14:07:28.50	0	5s	+5	14°	4°	
52	Tmp	120	4.703	14:08:07.75	14:08:12.81	0	5s	+5	13°	4°	

PC	Tp	Trc	DistPC	Ideal	Passagem	Pen	Erro	Pontos	NoPC	AtePC	
53	Tmp	124	6.501	14:11:17.12	14:11:20.12	0	3s	+3	9°	4°	
54	Tmp	124	7.031	14:12:20.72	14:12:25.99	0	5s	+5	12°	5°	
55	Tmp	125	7.715	14:13:38.10	14:13:47.29	0	9s	[+9]	16°	5°	
56	Tmp	126	8.355	14:14:53.25	14:14:55.68	0	2s	+2	4°	5°	
57	Tmp	129	0.104	14:18:35.24	14:18:30.48	0	5s	-5	23°	6°	
58	Tmp	131	0.616	14:19:42.01	14:19:40.26	0	2s	-2	12°	6°	
59	Tmp	135	1.721	14:22:05.06	14:22:03.09	0	2s	-2	7°	5°	
60	Tmp	138	2.608	14:24:11.45	14:24:13.55	0	2s	+2	8°	5°	
61	Tmp	139	2.944	14:24:55.85	14:24:59.23	0	3s	+3	10°	5°	
62	Tmp	141	4.545	14:27:42.67	14:27:43.86	0	1s	+1	11°	3°	
63	Tmp	145	0.160	14:31:54.56	14:31:55.84	0	1s	+1	9°	4°	
64	Tmp	149	1.655	14:34:50.29	14:34:56.55	0	6s	+6	20°	6°	
65	Tmp	151	2.386	14:36:19.46	14:36:23.86	0	4s	+4	11°	5°	
66	Tmp	156	0.142	14:38:59.49	14:38:59.93	0	0s	0	3°	5°	
67	Tmp	161	1.610	14:41:41.41	14:41:44.09	0	3s	+3	9°	4°	
68	Tmp	165	2.136	14:43:13.23	14:43:15.44	0	2s	+2	13°	4°	
69	Tmp	169	3.736	14:46:23.06	14:46:26.34	0	3s	+3	10°	4°	
70	Tmp	172	5.017	14:48:27.95	14:48:30.07	0	2s	+2	14°	4°	
71	Tmp	174	5.650	14:49:41.09	14:49:44.49	0	3s	+3	16°	3°	
72	Tmp	177	0.120	14:51:29.21	14:51:36.28	0	7s	+7	19°	5°	
73	Tmp	181	0.879	14:53:15.45	14:53:15.44	0	0s	0	3°	3°	
74	Tmp	187	2.679	14:56:23.69	14:56:24.88	0	1s	+1	4°	3°	
75	Tmp	190	3.941	14:58:49.69	14:58:52.60	0	3s	+3	14°	4°	
76	Tmp	197	0.180	15:01:59.80	15:02:02.27	0	2s	+2	11°	4°	
77	Tmp	200	1.601	15:04:30.05	15:04:33.88	0	4s	+4	16°	4°	
78	Tmp	203	3.280	15:06:50.87	15:06:51.62	0	1s	+1	4°	4°	
79	Tmp	208	4.703	15:08:57.54	15:08:58.92	0	1s	+1	7°	4°	
80	Tmp	212	5.572	15:11:32.51	15:11:28.14	0	4s	-4	22°	4°	
81	Tmp	212	6.025	15:12:54.05	15:12:58.31	0	4s	+4	13°	3°	
82	Tmp	213	6.537	15:14:16.01	15:14:23.97	0	8s	[+8]	23°	4°	
Etapa B		Num	26	Pen	0	PCZ	3	Total PP	101	PG	7

n°	5	A	PG	7	4°	B	PG	7	4°	Tot PG	14	Col.	3°
----	---	---	----	---	----	---	----	---	----	--------	----	------	----





TVANHANGUERA

RALLY DA MULHER 2024



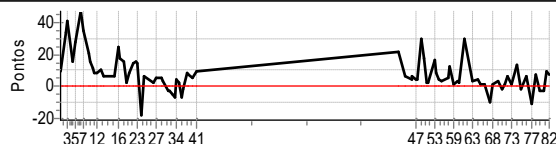
Performance Individual

PC	Tp	Trc	DistPC	Ideal	Passagem	Pen	Erro	Pontos	NoPC	AtePC
<b>N</b>	<b>27</b>	27 / Debora Souza Carneiro / Larianne Fernandes de Souza								
		Cat / NL / Largada EXPEDITION 4X4 / 6 / 09:27:00								
<b>u</b>	<b>16°</b>									
<b>m</b>										
PC	Tp	Trc	DistPC	Ideal	Passagem	Pen	Erro	Pontos	NoPC	AtePC
1	Tmp	3	0.189	10:47:25.80	10:47:34.88	0	9s	+9	36°	29°
2	Tmp	5	2.093	10:50:28.76	10:51:03.23	0	34s	+34	33°	34°
3	Tmp	7	2.571	10:51:19.04	10:52:00.51	0	41s	[+41]	35°	33°
4	Tmp	11	0.670	10:53:47.61	10:54:03.98	0	16s	+16	21°	28°
5	Tmp	14	1.749	10:55:17.76	10:55:45.57	0	28s	+28	24°	26°
6	Tmp	18	3.933	10:58:10.96	10:58:58.02	0	47s	[+47]	30°	25°
7	Tmp	20	5.037	10:59:42.83	11:00:17.59	0	35s	[+35]	26°	25°
8	Tmp	22	7.627	11:03:00.96	11:03:22.35	0	21s	+21	21°	23°
9	Tmp	23	7.854	11:03:29.82	11:03:45.67	0	16s	+16	20°	22°
10	Tmp	25	8.886	11:04:54.49	11:05:05.95	0	11s	+11	17°	22°
11	Tmp	26	9.615	11:06:06.58	11:06:15.04	0	8s	+8	16°	22°
12	Tmp	29	10.551	11:07:31.01	11:07:39.12	0	8s	+8	13°	20°
13	Tmp	33	11.995	11:09:28.24	11:09:38.18	0	10s	+10	19°	20°
14	Tmp	34	13.169	11:11:08.36	11:11:14.02	0	6s	+6	13°	20°
15	Tmp	36	0.256	11:17:02.12	11:17:07.79	0	6s	+6	28°	20°
16	Tmp	40	1.834	11:19:29.74	11:19:54.82	0	25s	+25	17°	19°
17	Tmp	41	2.173	11:20:12.06	11:20:30.36	0	18s	+18	15°	19°
18	Tmp	45	2.980	11:22:03.44	11:22:19.33	0	16s	+16	16°	17°
19	Tmp	46	3.666	11:23:28.76	11:23:31.21	0	2s	+2	5°	15°
20	Tmp	48	4.557	11:25:21.17	11:25:29.41	0	8s	+8	15°	15°
21	Tmp	50	5.363	11:27:01.02	11:27:15.06	0	14s	+14	23°	16°
22	Tmp	51	5.960	11:28:28.32	11:28:44.74	0	16s	+16	17°	13°
23	Tmp	54	6.328	11:29:39.66	11:29:53.96	0	14s	+14	15°	12°
24	Tmp	57	6.705	11:31:35.77	11:31:17.32	0	18s	-18	16°	12°
25	Tmp	61	7.345	11:32:50.67	11:32:56.89	0	6s	+6	11°	12°
26	Tmp	65	0.113	11:38:00.00	11:38:02.14	0	2s	+2	20°	12°
27	Tmp	68	1.453	11:40:05.91	11:40:11.23	0	5s	+5	13°	12°
28	Tmp	70	3.093	11:42:49.52	11:42:54.95	0	5s	+5	11°	12°
29	Tmp	71	3.526	11:43:36.40	11:43:39.89	0	3s	[+3]	16°	12°
30	Tmp	74	5.096	11:46:09.83	11:46:07.06	0	3s	[-3]	15°	12°
31	Tmp	75	5.562	11:47:05.60	11:47:02.70	0	3s	-3	14°	12°
32	Tmp	77	6.240	11:48:40.01	11:48:35.45	0	5s	-5	14°	12°
33	Tmp	79	6.819	11:50:15.66	11:50:08.83	0	7s	-7	20°	12°
34	Tmp	80	7.156	11:51:00.66	11:51:05.15	0	4s	+4	9°	12°
35	Tmp	82	7.881	11:52:31.08	11:52:33.20	0	2s	+2	10°	12°
36	Tmp	83	8.668	11:54:11.88	11:54:04.44	0	7s	-7	15°	12°
37	Tmp	84	8.916	11:54:53.42	11:54:51.40	0	2s	-2	7°	12°
38	Tmp	86	9.859	11:56:52.63	11:57:00.48	0	8s	+8	17°	12°
39	Tmp	87	10.205	11:57:46.99	11:57:53.86	0	7s	+7	21°	12°
40	Tmp	88	11.568	11:59:58.34	12:00:03.82	0	5s	+5	14°	12°
41	Tmp	90	13.352	12:02:17.91	12:02:27.05	0	9s	+9	17°	13°
<b>Etapa A</b>	<b>Num</b>	<b>27</b>	<b>Pen</b>	<b>0</b>	<b>PCZ</b>	<b>0</b>	<b>Total PP</b>	<b>381</b>	<b>PG</b>	<b>0</b>
43	Tmp	96	0.275	13:52:23.50	13:52:45.83	0	22s	+22	33°	28°
44	Tmp	99	3.003	13:56:02.51	13:56:08.26	0	6s	+6	14°	20°
45	Tmp	104	0.138	13:59:38.42	13:59:42.84	0	4s	+4	13°	14°
46	Tmp	106	0.442	14:00:17.14	14:00:22.99	0	6s	+6	17°	15°
47	Tmp	109	1.300	14:02:06.29	14:02:10.60	0	4s	+4	14°	12°
48	Tmp	111	1.640	14:02:54.01	14:02:58.34	0	4s	+4	11°	11°
49	Tmp	113	2.545	14:04:51.82	14:05:22.09	0	30s	[+30]	24°	14°
50	Tmp	115	3.250	14:06:22.78	14:06:40.71	0	18s	+18	21°	14°
51	Tmp	119	4.337	14:08:23.11	14:08:25.57	0	2s	+2	9°	13°
52	Tmp	120	4.703	14:09:07.75	14:09:10.07	0	2s	+2	6°	13°

PC	Tp	Trc	DistPC	Ideal	Passagem	Pen	Erro	Pontos	NoPC	AtePC
53	Tmp	124	6.501	14:12:17.12	14:12:33.82	0	17s	+17	20°	15°
54	Tmp	124	7.031	14:13:20.72	14:13:29.09	0	8s	+8	18°	15°
55	Tmp	125	7.715	14:14:38.10	14:14:42.46	0	4s	+4	12°	14°
56	Tmp	126	8.355	14:15:53.25	14:15:56.38	0	3s	[+3]	9°	14°
57	Tmp	129	0.104	14:19:35.24	14:19:40.67	0	5s	+5	22°	14°
58	Tmp	131	0.616	14:20:42.01	14:20:54.13	0	12s	+12	26°	14°
59	Tmp	135	1.721	14:23:05.06	14:23:05.66	0	1s	+1	3°	13°
60	Tmp	138	2.608	14:25:11.45	14:25:14.35	0	3s	[+3]	11°	13°
61	Tmp	139	2.944	14:25:55.85	14:25:58.33	0	2s	+2	8°	12°
62	Tmp	141	4.545	14:28:42.67	14:29:12.77	0	30s	[+30]	25°	14°
63	Tmp	145	0.160	14:32:54.56	14:32:58.01	0	3s	+3	21°	12°
64	Tmp	149	1.655	14:35:50.29	14:35:54.36	0	4s	+4	14°	12°
65	Tmp	151	2.386	14:37:19.46	14:37:20.90	0	1s	+1	4°	11°
66	Tmp	156	0.142	14:39:59.49	14:40:00.42	0	1s	+1	10°	11°
67	Tmp	161	1.610	14:42:41.41	14:42:31.57	0	10s	-10	20°	11°
68	Tmp	165	2.136	14:44:13.23	14:44:14.11	0	1s	+1	9°	11°
69	Tmp	169	3.736	14:47:23.06	14:47:25.90	0	3s	+3	9°	12°
70	Tmp	172	5.017	14:49:27.95	14:49:25.87	0	2s	-2	13°	12°
71	Tmp	174	5.650	14:50:41.09	14:50:42.21	0	1s	+1	10°	11°
72	Tmp	177	0.120	14:52:29.21	14:52:35.51	0	6s	+6	16°	11°
73	Tmp	181	0.879	14:54:15.45	14:54:16.20	0	1s	+1	8°	12°
74	Tmp	187	2.679	14:57:23.69	14:57:37.10	0	13s	+13	23°	12°
75	Tmp	190	3.941	14:59:49.69	14:59:47.48	0	2s	-2	12°	12°
76	Tmp	197	0.180	15:02:59.80	15:03:06.29	0	6s	+6	25°	12°
77	Tmp	200	1.601	15:05:30.05	15:05:18.83	0	11s	-11	27°	12°
78	Tmp	203	3.280	15:07:50.87	15:07:57.61	0	7s	+7	24°	13°
79	Tmp	208	4.703	15:09:57.54	15:09:54.16	0	3s	-3	20°	13°
80	Tmp	212	5.572	15:12:32.51	15:12:29.36	0	3s	-3	18°	13°
81	Tmp	212	6.025	15:13:54.05	15:14:03.53	0	9s	+9	20°	13°
82	Tmp	213	6.537	15:15:16.01	15:15:23.20	0	7s	+7	22°	13°

<b>Etapa B</b>	<b>Num</b>	<b>27</b>	<b>Pen</b>	<b>0</b>	<b>PCZ</b>	<b>0</b>	<b>Total PP</b>	<b>211</b>	<b>PG</b>	<b>0</b>
----------------	------------	-----------	------------	----------	------------	----------	-----------------	------------	-----------	----------

<b>n°</b>	<b>6</b>	<b>A</b>	<b>PG</b>	<b>0</b>	<b>13°</b>	<b>B</b>	<b>PG</b>	<b>0</b>	<b>13°</b>	<b>Tot PG</b>	<b>0</b>	<b>Col.</b>	<b>16°</b>
-----------	----------	----------	-----------	----------	------------	----------	-----------	----------	------------	---------------	----------	-------------	------------





TV ANHANGUERA

RALLY DA MULHER 2024

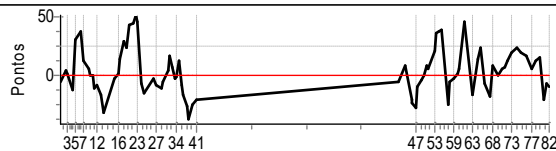


Performance Individual

PC	Tp	Trc	DistPC	Ideal	Passagem	Pen	Erro	Pontos	NoPC	AtePC
N u m	28	28 / Raphaela Mendes Freire / Evelyn dos Santos Cordeiro								
		Cat / NL / Largada EXPEDITION 4X4 / 7 / 09:28:00								
23°										
PC	Tp	Trc	DistPC	Ideal	Passagem	Pen	Erro	Pontos	NoPC	AtePC
1	Tmp	3	0.189	10:48:25.80	10:48:19.39	0	6s	-6	35°	41°
2	Tmp	5	2.093	10:51:28.76	10:51:32.70	0	4s	+4	10°	30°
3	Tmp	7	2.571	10:52:19.04	10:52:19.72	0	1s	+1	3°	8°
4	Tmp	11	0.670	10:54:47.61	10:54:35.47	0	12s	-12	18°	9°
5	Tmp	14	1.749	10:56:17.76	10:56:48.12	0	30s	+30	25°	10°
6	Tmp	18	3.933	10:59:10.96	10:59:47.74	0	37s	+37	27°	16°
7	Tmp	20	5.037	11:00:42.83	11:00:56.02	0	13s	+13	18°	16°
8	Tmp	22	7.627	11:04:00.96	11:04:06.72	0	6s	+6	17°	16°
9	Tmp	23	7.854	11:04:29.82	11:04:29.59	0	0s	0	1°	15°
10	Tmp	25	8.886	11:05:54.49	11:05:54.62	0	0s	0	3°	14°
11	Tmp	26	9.615	11:07:06.58	11:06:55.98	0	11s	-11	18°	14°
12	Tmp	29	10.551	11:08:31.01	11:08:22.54	0	8s	-8	12°	14°
13	Tmp	33	11.995	11:10:28.24	11:10:12.50	0	16s	-16	22°	14°
14	Tmp	34	13.169	11:12:08.36	11:11:36.35	0	32s	-32	25°	15°
15	Tmp	36	0.256	11:18:02.12	11:17:58.74	0	3s	[-3]	17°	15°
16	Tmp	40	1.834	11:20:29.74	11:20:32.15	0	2s	[+2]	6°	15°
17	Tmp	41	2.173	11:21:12.06	11:21:25.61	0	14s	+14	13°	12°
18	Tmp	45	2.980	11:23:03.44	11:23:32.31	0	29s	+29	21°	12°
19	Tmp	46	3.666	11:24:28.76	11:24:52.36	0	24s	+24	23°	12°
20	Tmp	48	4.557	11:26:21.17	11:27:03.86	0	43s	+43	27°	12°
21	Tmp	50	5.363	11:28:01.02	11:28:45.12	0	44s	[+44]	27°	13°
22	Tmp	51	5.960	11:29:28.32	11:30:19.62	0	51s	[+51]	21°	12°
23	Tmp	54	6.328	11:30:39.66	11:31:25.58	0	46s	[+46]	20°	14°
24	Tmp	57	6.705	11:32:35.77	11:32:28.91	0	7s	-7	14°	13°
25	Tmp	61	7.345	11:33:50.67	11:33:35.71	0	15s	-15	16°	13°
26	Tmp	65	0.113	11:39:00.00	11:38:57.52	0	2s	-2	19°	13°
27	Tmp	68	1.453	11:41:05.91	11:40:58.26	0	8s	-8	19°	13°
28	Tmp	70	3.093	11:43:49.52	11:43:39.01	0	11s	-11	18°	13°
29	Tmp	71	3.526	11:44:36.40	11:44:31.20	0	5s	-5	18°	13°
30	Tmp	74	5.096	11:47:09.83	11:47:13.97	0	4s	+4	16°	13°
31	Tmp	75	5.562	11:48:05.60	11:48:21.17	0	16s	+16	23°	15°
32	Tmp	77	6.240	11:49:40.01	11:49:47.07	0	7s	+7	17°	15°
33	Tmp	79	6.819	11:51:15.66	11:51:14.12	0	2s	-2	12°	15°
34	Tmp	80	7.156	11:52:00.66	11:51:59.60	0	1s	-1	4°	15°
35	Tmp	82	7.881	11:53:31.08	11:53:43.54	0	12s	+12	22°	15°
36	Tmp	83	8.668	11:55:11.88	11:55:04.08	0	8s	-8	17°	14°
37	Tmp	84	8.916	11:55:53.42	11:55:36.52	0	17s	-17	21°	15°
38	Tmp	86	9.859	11:57:52.63	11:57:26.54	0	26s	-26	26°	15°
39	Tmp	87	10.205	11:58:46.99	11:58:09.82	0	37s	-37	27°	15°
40	Tmp	88	11.568	12:00:58.34	12:00:34.50	0	24s	-24	24°	15°
41	Tmp	90	13.352	12:03:17.91	12:02:58.25	0	20s	-20	22°	16°
Etapa A Num 28 Pen 0 PCZ 2 Total PP 508 PG 0										
43	Tmp	96	0.275	13:53:23.50	13:53:18.93	0	5s	-5	21°	37°
44	Tmp	99	3.003	13:57:02.51	13:57:10.29	0	8s	+8	19°	16°
45	Tmp	104	0.138	14:00:38.42	14:00:18.80	0	20s	-20	27°	24°
46	Tmp	106	0.442	14:01:17.14	14:00:54.21	0	23s	-23	27°	23°
47	Tmp	109	1.300	14:03:06.29	14:02:39.57	0	27s	-27	28°	26°
48	Tmp	111	1.640	14:03:54.01	14:03:45.32	0	9s	-9	19°	25°
49	Tmp	113	2.545	14:05:51.82	14:05:47.87	0	4s	-4	9°	22°
50	Tmp	115	3.250	14:07:22.78	14:07:23.09	0	0s	0	1°	20°
51	Tmp	119	4.337	14:09:23.11	14:09:31.53	0	8s	+8	17°	19°
52	Tmp	120	4.703	14:10:07.75	14:10:13.76	0	6s	+6	15°	19°

PC	Tp	Trc	DistPC	Ideal	Passagem	Pen	Erro	Pontos	NoPC	AtePC
53	Tmp	124	6.501	14:13:17.12	14:13:38.24	0	21s	+21	23°	19°
54	Tmp	124	7.031	14:14:20.72	14:14:56.92	0	36s	+36	27°	19°
55	Tmp	125	7.715	14:15:38.10	14:16:15.37	0	37s	+37	26°	19°
56	Tmp	126	8.355	14:16:53.25	14:17:31.25	0	38s	[+38]	26°	20°
57	Tmp	129	0.104	14:20:35.24	14:20:10.39	0	25s	-25	27°	21°
58	Tmp	131	0.616	14:21:42.01	14:21:35.68	0	6s	-6	22°	21°
59	Tmp	135	1.721	14:24:05.06	14:24:02.63	0	2s	[-2]	6°	20°
60	Tmp	138	2.608	14:26:11.45	14:26:12.34	0	1s	[+1]	5°	19°
61	Tmp	139	2.944	14:26:55.85	14:27:02.17	0	6s	+6	16°	19°
62	Tmp	141	4.545	14:29:42.67	14:30:28.53	0	46s	[+46]	30°	22°
63	Tmp	145	0.160	14:33:54.56	14:33:37.77	0	17s	-17	29°	21°
64	Tmp	149	1.655	14:36:50.29	14:37:04.23	0	14s	+14	27°	21°
65	Tmp	151	2.386	14:38:19.46	14:38:42.34	0	23s	+23	26°	22°
66	Tmp	156	0.142	14:40:59.49	14:40:52.65	0	7s	-7	21°	22°
67	Tmp	161	1.610	14:43:41.41	14:43:23.24	0	18s	-18	21°	22°
68	Tmp	165	2.136	14:45:13.23	14:45:21.59	0	8s	+8	26°	21°
69	Tmp	169	3.736	14:48:23.06	14:48:23.10	0	0s	0	2°	21°
70	Tmp	172	5.017	14:50:27.95	14:50:34.20	0	6s	+6	24°	20°
71	Tmp	174	5.650	14:51:41.09	14:51:48.58	0	7s	+7	25°	20°
72	Tmp	177	0.120	14:53:29.21	14:53:42.39	0	13s	+13	28°	20°
73	Tmp	181	0.879	14:55:15.45	14:55:35.64	0	20s	+20	27°	20°
74	Tmp	187	2.679	14:58:23.69	14:58:46.45	0	23s	+23	29°	20°
75	Tmp	190	3.941	15:00:49.69	15:01:09.10	0	19s	+19	26°	21°
76	Tmp	197	0.180	15:03:59.80	15:04:15.53	0	16s	+16	29°	20°
77	Tmp	200	1.601	15:06:30.05	15:06:35.49	0	5s	+5	21°	21°
78	Tmp	203	3.280	15:08:50.87	15:09:02.99	0	12s	+12	27°	21°
79	Tmp	208	4.703	15:10:57.54	15:11:12.31	0	15s	+15	27°	21°
80	Tmp	212	5.572	15:13:32.51	15:13:11.89	0	21s	-21	28°	21°
81	Tmp	212	6.025	15:14:54.05	15:14:47.47	0	7s	-7	18°	21°
82	Tmp	213	6.537	15:16:16.01	15:16:06.02	0	10s	-10	27°	21°
Etapa B Num 28 Pen 0 PCZ 2 Total PP 502 PG 0										

n°	7	A PG	0	16°	B PG	0	21°	Tot PG	0	Col.	23°
----	---	------	---	-----	------	---	-----	--------	---	------	-----





TVANHANGUERA

RALLY DA MULHER 2024



Performance Individual

Table with columns: PC, Tp, Trc, DistPC, Ideal, Passagem, Pen, Erro, Pontos, NoPC, AtePC. Rows include driver information (N 29, m 27) and a list of stages from 1 to 41 with performance metrics.

Table with columns: PC, Tp, Trc, DistPC, Ideal, Passagem, Pen, Erro, Pontos, NoPC, AtePC. Rows list stages 53 to 82 with performance metrics.

Summary row for Etapa B: Num 29, Pen 0, PCZ 0, Total PP 1100, PG 0

Summary row for n° 8: A PG 0 34°, B PG 0 25°, Tot PG 0, Col. 27°

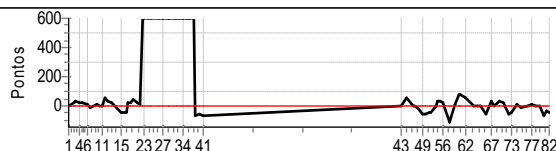


Table with columns: PC, Tp, Trc, DistPC, Ideal, Passagem, Pen, Erro, Pontos, NoPC, AtePC. Rows list stages 43 to 52 with performance metrics.

TOTEM Cronometragem (www.totemonline.com.br / www.rallyvirtual.com.br)

18/mai/2024 18hr21min (v8.78) pagina 8/45

Cronometragem







TVANHANGUERA

RALLY DA MULHER 2024



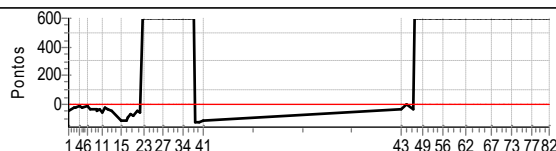
Performance Individual

Table with columns: PC, Tp, Trc, DistPC, Ideal, Passagem, Pen, Erro, Pontos, NoPC, AtePC. Rows include driver information (N 30, m 43) and a list of stages from 1 to 41, with performance metrics for each.

Table with columns: PC, Tp, Trc, DistPC, Ideal, Passagem, Pen, Erro, Pontos, NoPC, AtePC. Rows list stages 53 to 82 with performance metrics for each.

Summary row for Etapa B: Num 30, Pen 0, PCZ 1, Total PP 22276, PG 0

Summary row for n° 9: A PG 0, 37°, B PG 0, NC, Tot PG 0, Col. 43°





TVANHANGUERA

RALLY DA MULHER 2024

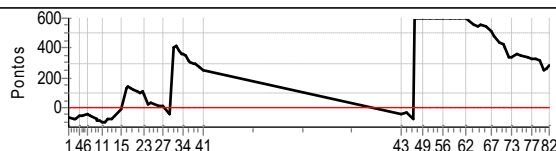


Performance Individual

PC	Tp	Trc	DistPC	Ideal	Passagem	Pen	Erro	Pontos	NoPC	AtePC	
N u m	31	31 / Leidiane Alves Fernandes / Kamila Alves Lara									
		Cat / NL / Largada EXPEDITION 4X4 / 10 / 09:31:00									
39°											
PC	Tp	Trc	DistPC	Ideal	Passagem	Pen	Erro	Pontos	NoPC	AtePC	
1	Tmp	3	0.189	10:51:25.80	10:50:16.96	0	1m09s	-69	42°	44°	
2	Tmp	5	2.093	10:54:28.76	10:53:07.37	0	1m21s	-81	38°	43°	
3	Tmp	7	2.571	10:55:19.04	10:53:58.52	0	1m21s	-81	38°	42°	
4	Tmp	11	0.670	10:57:47.61	10:56:49.73	0	58s	-58	39°	40°	
5	Tmp	14	1.749	10:59:17.76	10:58:18.24	0	1m00s	-60	32°	39°	
6	Tmp	18	3.933	11:02:10.96	11:01:24.34	0	47s	-47	29°	37°	
7	Tmp	20	5.037	11:03:42.83	11:02:42.07	0	1m01s	-61	33°	37°	
8	Tmp	22	7.627	11:07:00.96	11:05:39.19	0	1m22s	-82	33°	35°	
9	Tmp	23	7.854	11:07:29.82	11:06:01.94	0	1m28s	-88	34°	35°	
10	Tmp	25	8.886	11:08:54.49	11:07:21.00	0	1m33s	-93	35°	35°	
11	Tmp	26	9.615	11:10:06.58	11:08:29.27	0	1m37s	-97	34°	35°	
12	Tmp	29	10.551	11:11:31.01	11:09:50.00	0	1m41s	-101	32°	37°	
13	Tmp	33	11.995	11:13:28.24	11:12:05.29	0	1m23s	-83	31°	36°	
14	Tmp	34	13.169	11:15:08.36	11:13:46.91	0	1m21s	-81	31°	35°	
15	Tmp	36	0.256	11:21:02.12	11:20:43.91	0	18s	-18	33°	34°	
16	Tmp	40	1.834	11:23:29.74	11:25:36.07	0	2m06s	+126	35°	32°	
17	Tmp	41	2.173	11:24:12.06	11:26:27.24	0	2m15s	+135	35°	32°	
18	Tmp	45	2.980	11:26:03.44	11:28:10.79	0	2m07s	+127	34°	33°	
19	Tmp	46	3.666	11:27:28.76	11:29:24.24	0	1m55s	+115	33°	33°	
20	Tmp	48	4.557	11:29:21.17	11:31:12.36	0	1m51s	+111	32°	33°	
21	Tmp	50	5.363	11:31:01.02	11:32:33.83	0	1m33s	+93	31°	33°	
22	Tmp	51	5.960	11:32:28.32	11:34:11.64	0	1m43s	+103	23°	29°	
23	Tmp	54	6.328	11:33:39.66	11:35:10.14	0	1m30s	+90	22°	28°	
24	Tmp	57	6.705	11:35:35.77	11:35:54.15	0	18s	+18	15°	25°	
25	Tmp	61	7.345	11:36:50.67	11:37:17.29	0	27s	+27	19°	25°	
26	Tmp	65	0.113	11:42:00.00	11:42:13.34	0	13s	+13	25°	25°	
27	Tmp	68	1.453	11:44:05.91	11:44:16.61	0	11s	+11	20°	25°	
28	Tmp	70	3.093	11:46:49.52	11:46:10.95	0	39s	-39	26°	25°	
29	Tmp	71	3.526	11:47:36.40	11:46:54.55	0	42s	-42	27°	25°	
30	Tmp	74	5.096	11:50:09.83	11:56:49.96	0	6m40s	[+400]	32°	25°	
31	Tmp	75	5.562	11:51:05.60	11:57:57.12	0	6m52s	[+412]	32°	25°	
32	Tmp	77	6.240	11:52:40.01	11:59:04.72	0	6m25s	[+385]	32°	26°	
33	Tmp	79	6.819	11:54:15.66	12:00:12.96	0	5m57s	+357	31°	26°	
34	Tmp	80	7.156	11:55:00.66	12:00:55.06	0	5m54s	+354	30°	26°	
35	Tmp	82	7.881	11:56:31.08	12:02:17.81	0	5m47s	+347	31°	26°	
36	Tmp	83	8.668	11:58:11.88	12:03:30.77	0	5m19s	+319	31°	26°	
37	Tmp	84	8.916	11:58:53.42	12:04:02.71	0	5m09s	+309	31°	26°	
38	Tmp	86	9.859	12:00:52.63	12:05:41.23	0	4m49s	+289	31°	26°	
39	Tmp	87	10.205	12:01:46.99	12:06:35.19	0	4m48s	+288	32°	26°	
40	Tmp	88	11.568	12:03:58.34	12:08:29.23	0	4m31s	+271	32°	26°	
41	Tmp	90	13.352	12:06:17.91	12:10:23.80	0	4m06s	+246	32°	27°	
Etapa A		Num	31	Pen	0	PCZ	0	Total PP	4930	PG	0
43	Tmp	96	0.275	13:56:23.50	13:55:41.04	0	42s	-42	38°	40°	
44	Tmp	99	3.003	14:00:02.51	13:59:27.46	0	35s	-35	34°	38°	
45	Tmp	104	0.138	14:03:38.42	14:02:17.65	0	1m21s	-81	39°	39°	
46	Tmp	106	0.442	14:04:17.14	14:19:08.74	0	14m52s	+600	42°	40°	
47	Tmp	109	1.300	14:06:06.29	14:20:42.38	0	14m36s	+600	42°	41°	
48	Tmp	111	1.640	14:06:54.01	14:21:13.96	0	14m20s	+600	42°	41°	
49	Tmp	113	2.545	14:08:51.82	14:23:01.24	0	14m09s	+600	42°	41°	
50	Tmp	115	3.250	14:10:22.78	14:24:27.64	0	14m05s	+600	42°	41°	
51	Tmp	119	4.337	14:12:23.11	14:26:28.98	0	14m06s	+600	42°	41°	
52	Tmp	120	4.703	14:13:07.75	14:27:01.54	0	13m54s	+600	42°	41°	

PC	Tp	Trc	DistPC	Ideal	Passagem	Pen	Erro	Pontos	NoPC	AtePC	
53	Tmp	124	6.501	14:16:17.12	14:29:43.96	0	13m27s	+600	42°	41°	
54	Tmp	124	7.031	14:17:20.72	14:30:50.35	0	13m30s	+600	42°	41°	
55	Tmp	125	7.715	14:18:38.10	14:32:25.19	0	13m47s	+600	42°	41°	
56	Tmp	126	8.355	14:19:53.25	14:33:55.76	0	14m03s	+600	42°	41°	
57	Tmp	129	0.104	14:23:35.24	14:35:48.37	0	12m13s	+600	42°	41°	
58	Tmp	131	0.616	14:24:42.01	14:36:59.17	0	12m17s	+600	42°	41°	
59	Tmp	135	1.721	14:27:05.06	14:39:09.29	0	12m04s	+600	42°	41°	
60	Tmp	138	2.608	14:29:11.45	14:41:13.56	0	12m02s	+600	42°	41°	
61	Tmp	139	2.944	14:29:55.85	14:41:55.24	0	11m59s	+600	42°	41°	
62	Tmp	141	4.545	14:32:42.67	14:45:03.83	0	12m21s	+600	42°	41°	
63	Tmp	145	0.160	14:36:54.56	14:46:08.20	0	9m14s	[+554]	39°	39°	
64	Tmp	149	1.655	14:39:50.29	14:48:57.15	0	9m07s	+547	39°	39°	
65	Tmp	151	2.386	14:41:19.46	14:50:36.60	0	9m17s	[+557]	39°	39°	
66	Tmp	156	0.142	14:43:59.49	14:52:59.24	0	9m00s	+540	39°	39°	
67	Tmp	161	1.610	14:46:41.41	14:55:08.34	0	8m27s	+507	39°	39°	
68	Tmp	165	2.136	14:48:13.23	14:56:09.55	0	7m56s	+476	39°	39°	
69	Tmp	169	3.736	14:51:23.06	14:58:35.13	0	7m12s	+432	39°	39°	
70	Tmp	172	5.017	14:53:27.95	15:00:33.42	0	7m05s	+425	39°	39°	
71	Tmp	174	5.650	14:54:41.09	15:01:28.53	0	6m47s	+407	39°	39°	
72	Tmp	177	0.120	14:56:29.21	15:02:08.82	0	5m40s	+340	39°	39°	
73	Tmp	181	0.879	14:58:15.45	15:03:47.56	0	5m32s	+332	39°	39°	
74	Tmp	187	2.679	15:01:23.69	15:07:26.97	0	6m03s	+363	39°	39°	
75	Tmp	190	3.941	15:03:49.69	15:09:33.39	0	5m44s	+344	39°	39°	
76	Tmp	197	0.180	15:06:59.80	15:12:33.17	0	5m33s	+333	39°	39°	
77	Tmp	200	1.601	15:09:30.05	15:14:59.53	0	5m29s	+329	39°	39°	
78	Tmp	203	3.280	15:11:50.87	15:17:15.00	0	5m24s	+324	39°	39°	
79	Tmp	208	4.703	15:13:57.54	15:19:10.54	0	5m13s	+313	39°	39°	
80	Tmp	212	5.572	15:16:32.51	15:20:46.14	0	4m14s	+254	39°	39°	
81	Tmp	212	6.025	15:17:54.05	15:22:16.98	0	4m23s	+263	39°	39°	
82	Tmp	213	6.537	15:19:16.01	15:23:56.35	0	4m40s	+280	39°	39°	
Etapa B		Num	31	Pen	0	PCZ	0	Total PP	17167	PG	0

n°	10	A	PG	0	27°	B	PG	0	39°	Tot PG	0	Col.	39°
----	----	---	----	---	-----	---	----	---	-----	--------	---	------	-----





TVANHANGUERA

RALLY DA MULHER 2024

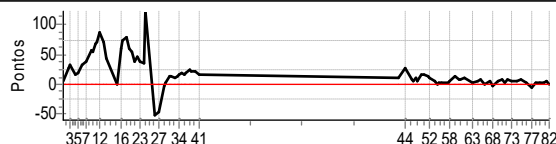


Performance Individual

PC	Tp	Trc	DistPC	Ideal	Passagem	Pen	Erro	Pontos	NoPC	AtePC	
N u m	32	32 / Hellem Pereira de Souza / Evanessa Pereira de Souza									
		Cat / NL / Largada EXPEDITION 4X4 / 11 / 09:32:00									
		17°									
PC	Tp	Trc	DistPC	Ideal	Passagem	Pen	Erro	Pontos	NoPC	AtePC	
1	Tmp	3	0.189	10:52:25.80	10:52:31.57	0	6s	+6	34°	28°	
2	Tmp	5	2.093	10:55:28.76	10:55:57.08	0	28s	+28	29°	32°	
3	Tmp	7	2.571	10:56:19.04	10:56:51.33	0	32s	+32	31°	28°	
4	Tmp	11	0.670	10:58:47.61	10:59:04.60	0	17s	+17	23°	27°	
5	Tmp	14	1.749	11:00:17.76	11:00:35.81	0	18s	+18	19°	20°	
6	Tmp	18	3.933	11:03:10.96	11:03:44.36	0	33s	+33	25°	22°	
7	Tmp	20	5.037	11:04:42.83	11:05:22.24	0	39s	+39	27°	22°	
8	Tmp	22	7.627	11:08:00.96	11:08:58.44	0	57s	+57	29°	22°	
9	Tmp	23	7.854	11:08:29.82	11:09:23.83	0	54s	+54	27°	23°	
10	Tmp	25	8.886	11:09:54.49	11:11:01.44	0	1m07s	+67	28°	23°	
11	Tmp	26	9.615	11:11:06.58	11:12:16.96	0	1m10s	+70	31°	23°	
12	Tmp	29	10.551	11:12:31.01	11:13:59.39	0	1m28s	[+88]	31°	23°	
13	Tmp	33	11.995	11:14:28.24	11:15:39.28	0	1m11s	+71	30°	25°	
14	Tmp	34	13.169	11:16:08.36	11:16:52.67	0	44s	+44	27°	24°	
15	Tmp	36	0.256	11:22:02.12	11:22:01.06	0	1s	-1	9°	23°	
16	Tmp	40	1.834	11:24:29.74	11:25:28.60	0	59s	+59	29°	23°	
17	Tmp	41	2.173	11:25:12.06	11:26:24.74	0	1m13s	+73	30°	23°	
18	Tmp	45	2.980	11:27:03.44	11:28:22.55	0	1m19s	[+79]	31°	24°	
19	Tmp	46	3.666	11:28:28.76	11:29:29.17	0	1m00s	+60	31°	24°	
20	Tmp	48	4.557	11:30:21.17	11:31:16.65	0	55s	+55	29°	25°	
21	Tmp	50	5.363	11:32:01.02	11:32:40.08	0	39s	+39	26°	26°	
22	Tmp	51	5.960	11:33:28.32	11:34:15.72	0	47s	+47	20°	23°	
23	Tmp	54	6.328	11:34:39.66	11:35:18.80	0	39s	+39	18°	21°	
24	Tmp	57	6.705	11:36:35.77	11:37:10.15	0	34s	+34	17°	20°	
25	Tmp	61	7.345	11:37:50.67	11:39:53.43	0	2m03s	[+123]	28°	22°	
26	Tmp	65	0.113	11:43:00.00	11:42:07.48	0	53s	-53	29°	22°	
27	Tmp	68	1.453	11:45:05.91	11:44:18.99	0	47s	-47	30°	22°	
28	Tmp	70	3.093	11:47:49.52	11:47:46.33	0	3s	[-3]	8°	22°	
29	Tmp	71	3.526	11:48:36.40	11:48:38.64	0	2s	[+2]	12°	22°	
30	Tmp	74	5.096	11:51:09.83	11:51:22.06	0	12s	+12	22°	22°	
31	Tmp	75	5.562	11:52:05.60	11:52:18.02	0	12s	+12	21°	22°	
32	Tmp	77	6.240	11:53:40.01	11:53:51.33	0	11s	+11	21°	22°	
33	Tmp	79	6.819	11:55:15.66	11:55:28.90	0	13s	+13	23°	22°	
34	Tmp	80	7.156	11:56:00.66	11:56:16.12	0	15s	+15	24°	22°	
35	Tmp	82	7.881	11:57:31.08	11:57:48.74	0	18s	+18	25°	21°	
36	Tmp	83	8.668	11:59:11.88	11:59:28.02	0	16s	+16	23°	21°	
37	Tmp	84	8.916	11:59:53.42	12:00:11.54	0	18s	+18	22°	21°	
38	Tmp	86	9.859	12:01:52.63	12:02:16.01	0	23s	+23	24°	21°	
39	Tmp	87	10.205	12:02:46.99	12:03:09.48	0	22s	+22	24°	21°	
40	Tmp	88	11.568	12:04:58.34	12:05:19.62	0	21s	+21	23°	21°	
41	Tmp	90	13.352	12:07:17.91	12:07:33.34	0	15s	+15	21°	21°	
Etapa A		Num	32	Pen	0	PCZ	0	Total PP	1239	PG	0
43	Tmp	96	0.275	13:57:23.50	13:57:33.69	0	10s	+10	27°	22°	
44	Tmp	99	3.003	14:01:02.51	14:01:29.10	0	27s	[+27]	29°	28°	
45	Tmp	104	0.138	14:04:38.42	14:04:45.83	0	7s	+7	19°	19°	
46	Tmp	106	0.442	14:05:17.14	14:05:22.03	0	5s	+5	12°	17°	
47	Tmp	109	1.300	14:07:06.29	14:07:17.57	0	11s	+11	20°	18°	
48	Tmp	111	1.640	14:07:54.01	14:08:00.22	0	6s	+6	14°	15°	
49	Tmp	113	2.545	14:09:51.82	14:10:08.92	0	17s	[+17]	19°	16°	
50	Tmp	115	3.250	14:11:22.78	14:11:38.23	0	15s	+15	20°	17°	
51	Tmp	119	4.337	14:13:23.11	14:13:36.53	0	13s	+13	19°	17°	
52	Tmp	120	4.703	14:14:07.75	14:14:17.24	0	9s	+9	19°	17°	

PC	Tp	Trc	DistPC	Ideal	Passagem	Pen	Erro	Pontos	NoPC	AtePC	
53	Tmp	124	6.501	14:17:17.12	14:17:23.43	0	6s	+6	16°	17°	
54	Tmp	124	7.031	14:18:20.72	14:18:20.71	0	0s	0	1°	17°	
55	Tmp	125	7.715	14:19:38.10	14:19:39.53	0	1s	+1	4°	15°	
56	Tmp	126	8.355	14:20:53.25	14:20:56.53	0	3s	[+3]	8°	15°	
57	Tmp	129	0.104	14:24:35.24	14:24:36.99	0	2s	+2	16°	13°	
58	Tmp	131	0.616	14:25:42.01	14:25:47.22	0	5s	+5	20°	13°	
59	Tmp	135	1.721	14:28:05.06	14:28:19.13	0	14s	+14	26°	14°	
60	Tmp	138	2.608	14:30:11.45	14:30:18.85	0	7s	+7	18°	14°	
61	Tmp	139	2.944	14:30:55.85	14:31:03.56	0	8s	+8	17°	14°	
62	Tmp	141	4.545	14:33:42.67	14:33:51.41	0	9s	+9	20°	13°	
63	Tmp	145	0.160	14:37:54.56	14:37:57.52	0	3s	[+3]	19°	13°	
64	Tmp	149	1.655	14:40:50.29	14:40:56.16	0	6s	+6	19°	13°	
65	Tmp	151	2.386	14:42:19.46	14:42:26.81	0	7s	+7	14°	13°	
66	Tmp	156	0.142	14:44:59.49	14:44:57.58	0	2s	-2	14°	13°	
67	Tmp	161	1.610	14:47:41.41	14:47:45.46	0	4s	+4	12°	14°	
68	Tmp	165	2.136	14:49:13.23	14:49:08.82	0	4s	-4	21°	14°	
69	Tmp	169	3.736	14:52:23.06	14:52:27.94	0	5s	+5	17°	13°	
70	Tmp	172	5.017	14:54:27.95	14:54:35.30	0	7s	+7	25°	15°	
71	Tmp	174	5.650	14:55:41.09	14:55:42.46	0	1s	+1	9°	14°	
72	Tmp	177	0.120	14:57:29.21	14:57:36.15	0	7s	+7	18°	13°	
73	Tmp	181	0.879	14:59:15.45	14:59:20.86	0	5s	+5	20°	14°	
74	Tmp	187	2.679	15:02:23.69	15:02:30.10	0	6s	+6	15°	14°	
75	Tmp	190	3.941	15:04:49.69	15:04:57.59	0	8s	+8	21°	15°	
76	Tmp	197	0.180	15:07:59.80	15:08:02.61	0	3s	+3	16°	15°	
77	Tmp	200	1.601	15:10:30.05	15:10:24.86	0	5s	-5	19°	14°	
78	Tmp	203	3.280	15:12:50.87	15:12:53.12	0	2s	+2	11°	14°	
79	Tmp	208	4.703	15:14:57.54	15:15:00.42	0	3s	+3	19°	14°	
80	Tmp	212	5.572	15:17:32.51	15:17:35.33	0	3s	+3	17°	14°	
81	Tmp	212	6.025	15:18:54.05	15:18:59.11	0	5s	+5	15°	14°	
82	Tmp	213	6.537	15:20:16.01	15:20:14.75	0	1s	-1	7°	14°	
Etapa B		Num	32	Pen	0	PCZ	1	Total PP	212	PG	0

n°	11	A	PG	0	21°	B	PG	0	14°	Tot PG	0	Col.	17°
----	----	---	----	---	-----	---	----	---	-----	--------	---	------	-----





TVANHANGUERA

RALLY DA MULHER 2024

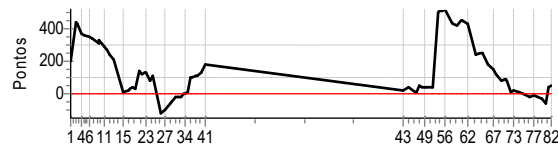


Performance Individual

PC	Tp	Trc	DistPC	Ideal	Passagem	Pen	Erro	Pontos	NoPC	AtePC	
N u m	33	33 / Bruna do Nascimento Araujo / Thainara Soares da Silva									
		Cat / NL / Largada EXPEDITION 4X4 / 12 / 09:33:00									
		36°									
PC	Tp	Trc	DistPC	Ideal	Passagem	Pen	Erro	Pontos	NoPC	AtePC	
1	Tmp	3	0.189	10:53:25.80	10:56:46.71	0	3m21s	+201	44°	34°	
2	Tmp	5	2.093	10:56:28.76	11:03:46.85	0	7m18s	[+438]	44°	44°	
3	Tmp	7	2.571	10:57:19.04	11:04:30.44	0	7m11s	[+431]	44°	44°	
4	Tmp	11	0.670	10:59:47.61	11:05:52.97	0	6m05s	[+365]	44°	44°	
5	Tmp	14	1.749	11:01:17.76	11:07:15.02	0	5m57s	+357	42°	44°	
6	Tmp	18	3.933	11:04:10.96	11:09:57.09	0	5m46s	+346	42°	44°	
7	Tmp	20	5.037	11:05:42.83	11:11:18.17	0	5m35s	+335	42°	44°	
8	Tmp	22	7.627	11:09:00.96	11:14:12.38	0	5m11s	+311	42°	43°	
9	Tmp	23	7.854	11:09:29.82	11:14:54.85	0	5m25s	+325	41°	43°	
10	Tmp	25	8.886	11:10:54.49	11:16:03.14	0	5m09s	+309	41°	43°	
11	Tmp	26	9.615	11:12:06.58	11:16:55.01	0	4m48s	+288	41°	43°	
12	Tmp	29	10.551	11:13:31.01	11:18:03.42	0	4m32s	+272	39°	43°	
13	Tmp	33	11.995	11:15:28.24	11:19:22.79	0	3m55s	+235	39°	43°	
14	Tmp	34	13.169	11:17:08.36	11:20:32.74	0	3m24s	+204	38°	42°	
15	Tmp	36	0.256	11:23:02.12	11:23:13.23	0	11s	+11	30°	41°	
16	Tmp	40	1.834	11:25:29.74	11:25:50.86	0	21s	+21	16°	41°	
17	Tmp	41	2.173	11:26:12.06	11:26:39.45	0	27s	+27	20°	41°	
18	Tmp	45	2.980	11:28:03.44	11:28:40.84	0	37s	+37	23°	40°	
19	Tmp	46	3.666	11:29:28.76	11:29:51.18	0	22s	+22	21°	40°	
20	Tmp	48	4.557	11:31:21.17	11:33:34.29	0	2m13s	+133	33°	40°	
21	Tmp	50	5.363	11:33:01.02	11:35:01.41	0	2m00s	+120	32°	37°	
22	Tmp	51	5.960	11:34:28.32	11:36:31.59	0	2m03s	+123	24°	37°	
23	Tmp	54	6.328	11:35:39.66	11:37:47.56	0	2m08s	+128	25°	37°	
24	Tmp	57	6.705	11:37:35.77	11:38:54.20	0	1m18s	+78	24°	37°	
25	Tmp	61	7.345	11:38:50.67	11:40:33.98	0	1m43s	+103	26°	37°	
26	Tmp	65	0.113	11:44:00.00	11:41:55.82	0	2m04s	-124	31°	36°	
27	Tmp	68	1.453	11:46:05.91	11:44:22.92	0	1m43s	-103	31°	31°	
28	Tmp	70	3.093	11:48:49.52	11:47:49.23	0	1m00s	-60	31°	31°	
29	Tmp	71	3.526	11:49:36.40	11:48:42.36	0	54s	-54	30°	29°	
30	Tmp	74	5.096	11:52:09.83	11:51:41.97	0	28s	-28	24°	29°	
31	Tmp	75	5.562	11:53:05.60	11:52:42.39	0	23s	-23	24°	28°	
32	Tmp	77	6.240	11:54:40.01	11:54:17.81	0	22s	-22	23°	28°	
33	Tmp	79	6.819	11:56:15.66	11:56:08.21	0	7s	-7	19°	28°	
34	Tmp	80	7.156	11:57:00.66	11:57:01.07	0	0s	0	2°	28°	
35	Tmp	82	7.881	11:58:31.08	11:58:33.16	0	2s	[+2]	9°	28°	
36	Tmp	83	8.668	12:00:11.88	12:01:45.80	0	1m34s	+94	28°	28°	
37	Tmp	84	8.916	12:00:53.42	12:02:27.19	0	1m34s	+94	28°	27°	
38	Tmp	86	9.859	12:02:52.63	12:04:37.94	0	1m45s	+105	28°	27°	
39	Tmp	87	10.205	12:03:46.99	12:05:30.18	0	1m43s	+103	29°	27°	
40	Tmp	88	11.568	12:05:58.34	12:08:02.03	0	2m04s	+124	29°	28°	
41	Tmp	90	13.352	12:08:17.91	12:11:13.63	0	2m56s	+176	31°	28°	
Etapa A		Num	33	Pen	0	PCZ	1	Total PP	5103	PG	0
43	Tmp	96	0.275	13:58:23.50	13:58:35.97	0	12s	+12	28°	23°	
44	Tmp	99	3.003	14:02:02.51	14:02:35.34	0	33s	+33	31°	32°	
45	Tmp	104	0.138	14:05:38.42	14:05:43.84	0	5s	+5	17°	18°	
46	Tmp	106	0.442	14:06:17.14	14:06:28.21	0	11s	+11	22°	19°	
47	Tmp	109	1.300	14:08:06.29	14:08:55.76	0	49s	+49	31°	24°	
48	Tmp	111	1.640	14:08:54.01	14:09:33.14	0	39s	+39	31°	28°	
49	Tmp	113	2.545	14:10:51.82	14:11:27.98	0	36s	+36	27°	28°	
50	Tmp	115	3.250	14:12:22.78	14:12:58.59	0	36s	+36	26°	27°	
51	Tmp	119	4.337	14:14:23.11	14:15:02.31	0	39s	+39	26°	25°	
52	Tmp	120	4.703	14:15:07.75	14:15:48.15	0	40s	+40	26°	25°	

PC	Tp	Trc	DistPC	Ideal	Passagem	Pen	Erro	Pontos	NoPC	AtePC	
53	Tmp	124	6.501	14:18:17.12	14:26:39.44	0	8m22s	+502	36°	26°	
54	Tmp	124	7.031	14:19:20.72	14:27:45.57	0	8m25s	+505	36°	32°	
55	Tmp	125	7.715	14:20:38.10	14:29:10.30	0	8m32s	[+512]	36°	34°	
56	Tmp	126	8.355	14:21:53.25	14:30:33.28	0	8m40s	[+520]	36°	34°	
57	Tmp	129	0.104	14:25:35.24	14:32:51.00	0	7m16s	+436	36°	34°	
58	Tmp	131	0.616	14:26:42.01	14:33:56.45	0	7m14s	+434	36°	34°	
59	Tmp	135	1.721	14:29:05.06	14:36:07.13	0	7m02s	+422	36°	34°	
60	Tmp	138	2.608	14:31:11.45	14:38:45.57	0	7m34s	+454	36°	35°	
61	Tmp	139	2.944	14:31:55.85	14:39:27.21	0	7m31s	+451	36°	35°	
62	Tmp	141	4.545	14:34:42.67	14:41:50.68	0	7m08s	+428	36°	35°	
63	Tmp	145	0.160	14:38:54.56	14:42:56.40	0	4m02s	+242	36°	35°	
64	Tmp	149	1.655	14:41:50.29	14:46:03.01	0	4m13s	+253	35°	35°	
65	Tmp	151	2.386	14:43:19.46	14:47:26.64	0	4m07s	+247	35°	35°	
66	Tmp	156	0.142	14:45:59.49	14:48:57.44	0	2m58s	+178	35°	35°	
67	Tmp	161	1.610	14:48:41.41	14:51:05.61	0	2m24s	+144	35°	35°	
68	Tmp	165	2.136	14:50:13.23	14:52:07.94	0	1m55s	+115	35°	35°	
69	Tmp	169	3.736	14:53:23.06	14:54:40.05	0	1m17s	+77	34°	35°	
70	Tmp	172	5.017	14:55:27.95	14:56:57.39	0	1m29s	+89	34°	35°	
71	Tmp	174	5.650	14:56:41.09	14:57:56.83	0	1m16s	+76	34°	35°	
72	Tmp	177	0.120	14:58:29.21	14:58:38.03	0	9s	+9	22°	35°	
73	Tmp	181	0.879	15:00:15.45	15:00:30.51	0	15s	+15	26°	35°	
74	Tmp	187	2.679	15:03:23.69	15:03:34.46	0	11s	+11	22°	35°	
75	Tmp	190	3.941	15:05:49.69	15:05:45.27	0	4s	-4	20°	35°	
76	Tmp	197	0.180	15:08:59.80	15:08:40.38	0	19s	-19	31°	35°	
77	Tmp	200	1.601	15:11:30.05	15:11:18.63	0	11s	-11	26°	35°	
78	Tmp	203	3.280	15:13:50.87	15:13:27.79	0	23s	-23	30°	35°	
79	Tmp	208	4.703	15:15:57.54	15:15:22.51	0	35s	-35	32°	35°	
80	Tmp	212	5.572	15:18:32.51	15:17:28.71	0	1m04s	-64	33°	35°	
81	Tmp	212	6.025	15:19:54.05	15:20:32.09	0	38s	+38	32°	35°	
82	Tmp	213	6.537	15:21:16.01	15:22:00.94	0	45s	+45	31°	35°	
Etapa B		Num	33	Pen	0	PCZ	0	Total PP	5627	PG	0

n°	12	A	PG	0	28°	B	PG	0	35°	Tot PG	0	Col.	36°
----	----	---	----	---	-----	---	----	---	-----	--------	---	------	-----





TVANHANGUERA

RALLY DA MULHER 2024



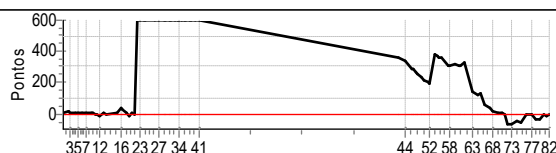
Performance Individual

PC	Tp	Trc	DistPC	Ideal	Passagem	Pen	Erro	Pontos	NoPC	AtePC
N u m	34	34 / Verulucia Pereira dos Santos / Viviane Silva de Carvalho								
		Cat / NL / Largada EXPEDITION 4X4 / 13 / 09:34:00								
1	Tmp	3	0.189	10:54:25.80	10:54:31.76	0	6s	+6	33°	27°
2	Tmp	5	2.093	10:57:28.76	10:57:43.05	0	14s	[+14]	18°	31°
3	Tmp	7	2.571	10:58:19.04	10:58:28.24	0	9s	+9	10°	15°
4	Tmp	11	0.670	11:00:47.61	11:00:52.32	0	5s	+5	11°	11°
5	Tmp	14	1.749	11:02:17.76	11:02:21.19	0	3s	[+3]	7°	9°
6	Tmp	18	3.933	11:05:10.96	11:05:14.07	0	3s	[+3]	9°	9°
7	Tmp	20	5.037	11:06:42.83	11:06:47.19	0	4s	+4	10°	9°
8	Tmp	22	7.627	11:10:00.96	11:10:06.43	0	5s	+5	15°	9°
9	Tmp	23	7.854	11:10:29.82	11:10:33.27	0	3s	+3	5°	9°
10	Tmp	25	8.886	11:11:54.49	11:11:55.44	0	1s	+1	7°	9°
11	Tmp	26	9.615	11:13:06.58	11:13:06.55	0	0s	0	1°	7°
12	Tmp	29	10.551	11:14:31.01	11:14:20.79	0	10s	-10	15°	9°
13	Tmp	33	11.995	11:16:28.24	11:16:32.27	0	4s	+4	14°	10°
14	Tmp	34	13.169	11:18:08.36	11:18:09.52	0	1s	+1	7°	9°
15	Tmp	36	0.256	11:24:02.12	11:24:05.54	0	3s	+3	16°	9°
16	Tmp	40	1.834	11:26:29.74	11:27:03.68	0	34s	[+34]	22°	10°
17	Tmp	41	2.173	11:27:12.06	11:27:38.16	0	26s	[+26]	19°	9°
18	Tmp	45	2.980	11:29:03.44	11:29:09.68	0	6s	+6	12°	9°
19	Tmp	46	3.666	11:30:28.76	11:30:18.42	0	10s	-10	16°	9°
20	Tmp	48	4.557	11:32:21.17	11:32:30.17	0	9s	+9	16°	9°
21	Tmp	50	5.363	11:34:01.02	11:33:58.51	0	3s	-3	9°	9°
22	Tmp	51	5.960	11:35:28.32	12:32:11.79	0	56m43s	+600	41°	19°
23	Tmp	54	6.328	11:36:39.66	12:33:10.60	0	56m31s	+600	41°	25°
24	Tmp	57	6.705	11:38:35.77	12:34:18.25	0	55m42s	+600	41°	26°
25	Tmp	61	7.345	11:39:50.67	12:35:15.14	0	55m24s	+600	41°	27°
26	Tmp	65	0.113	11:45:00.00	12:36:24.40	0	51m24s	+600	41°	28°
27	Tmp	68	1.453	11:47:05.91	12:37:56.72	0	50m51s	+600	41°	29°
28	Tmp	70	3.093	11:49:49.52	12:39:32.26	0	49m43s	+600	41°	29°
29	Tmp	71	3.526	11:50:36.40	12:40:37.30	0	50m01s	+600	41°	30°
30	Tmp	74	5.096	11:53:09.83	12:42:17.31	0	49m07s	+600	41°	31°
31	Tmp	75	5.562	11:54:05.60	12:43:12.25	0	49m07s	+600	41°	31°
32	Tmp	77	6.240	11:55:40.01	12:44:26.07	0	48m46s	+600	41°	33°
33	Tmp	79	6.819	11:57:15.66	12:45:56.79	0	48m41s	+600	41°	33°
34	Tmp	80	7.156	11:58:00.66	12:46:38.20	0	48m38s	+600	41°	33°
35	Tmp	82	7.881	11:59:31.08	12:48:41.20	0	49m10s	+600	41°	33°
36	Tmp	83	8.668	12:01:11.88	12:49:46.82	0	48m35s	+600	41°	34°
37	Tmp	84	8.916	12:01:53.42	12:50:11.79	0	48m18s	+600	41°	34°
38	Tmp	86	9.859	12:03:52.63	12:51:44.44	0	47m52s	+600	41°	34°
39	Tmp	87	10.205	12:04:46.99	12:52:28.21	0	47m41s	+600	44°	36°
40	Tmp	88	11.568	12:06:58.34	12:54:04.82	0	47m06s	+600	44°	36°
41	Tmp	90	13.352	12:09:17.91	12:55:41.60	0	46m24s	+600	44°	38°
<b>Etapa A</b> Num 34 Pen 0 PCZ 1 Total PP 12079 PG 0										
43	Tmp	96	0.275	13:59:23.50	14:05:23.43	0	6m00s	+360	41°	32°
44	Tmp	99	3.003	14:03:02.51	14:08:47.08	0	5m45s	+345	41°	41°
45	Tmp	104	0.138	14:06:38.42	14:11:24.31	0	4m46s	+286	41°	41°
46	Tmp	106	0.442	14:07:17.14	14:12:01.11	0	4m44s	+284	36°	41°
47	Tmp	109	1.300	14:09:06.29	14:13:34.67	0	4m28s	+268	36°	37°
48	Tmp	111	1.640	14:09:54.01	14:14:11.98	0	4m18s	+258	36°	37°
49	Tmp	113	2.545	14:11:51.82	14:15:51.34	0	4m00s	+240	34°	37°
50	Tmp	115	3.250	14:13:22.78	14:17:01.60	0	3m39s	+219	34°	37°
51	Tmp	119	4.337	14:15:23.11	14:18:51.48	0	3m28s	+208	34°	37°
52	Tmp	120	4.703	14:16:07.75	14:19:22.06	0	3m14s	+194	34°	36°

PC	Tp	Trc	DistPC	Ideal	Passagem	Pen	Erro	Pontos	NoPC	AtePC
53	Tmp	124	6.501	14:19:17.12	14:25:37.42	0	6m20s	[+380]	35°	36°
54	Tmp	124	7.031	14:20:20.72	14:26:30.40	0	6m10s	[+370]	35°	36°
55	Tmp	125	7.715	14:21:38.10	14:27:44.00	0	6m06s	+366	35°	36°
56	Tmp	126	8.355	14:22:53.25	14:28:52.00	0	5m59s	+359	35°	36°
57	Tmp	129	0.104	14:26:35.24	14:31:48.00	0	5m13s	+313	35°	36°
58	Tmp	131	0.616	14:27:42.01	14:32:51.00	0	5m09s	+309	35°	36°
59	Tmp	135	1.721	14:30:05.06	14:35:28.00	0	5m23s	+323	35°	36°
60	Tmp	138	2.608	14:32:11.45	14:37:24.91	0	5m13s	+313	35°	36°
61	Tmp	139	2.944	14:32:55.85	14:38:04.24	0	5m08s	+308	35°	36°
62	Tmp	141	4.545	14:35:42.67	14:41:09.07	0	5m26s	+326	35°	36°
63	Tmp	145	0.160	14:39:54.56	14:42:12.87	0	2m18s	+138	33°	36°
64	Tmp	149	1.655	14:42:50.29	14:44:51.52	0	2m01s	+121	33°	36°
65	Tmp	151	2.386	14:44:19.46	14:46:27.95	0	2m08s	+128	34°	36°
66	Tmp	156	0.142	14:46:59.49	14:47:58.61	0	59s	+59	31°	36°
67	Tmp	161	1.610	14:49:41.41	14:50:17.30	0	36s	+36	29°	36°
68	Tmp	165	2.136	14:51:13.23	14:51:32.53	0	19s	+19	29°	36°
69	Tmp	169	3.736	14:54:23.06	14:54:28.70	0	6s	+6	20°	36°
70	Tmp	172	5.017	14:56:27.95	14:56:32.77	0	5s	+5	20°	36°
71	Tmp	174	5.650	14:57:41.09	14:57:39.74	0	1s	[-1]	8°	36°
72	Tmp	177	0.120	14:59:29.21	14:58:26.53	0	1m03s	-63	32°	36°
73	Tmp	181	0.879	15:01:15.45	15:00:10.88	0	1m05s	-65	32°	36°
74	Tmp	187	2.679	15:04:23.69	15:03:38.66	0	45s	-45	31°	36°
75	Tmp	190	3.941	15:06:49.69	15:05:52.52	0	57s	-57	31°	36°
76	Tmp	197	0.180	15:09:59.80	15:10:00.06	0	0s	0	1°	36°
77	Tmp	200	1.601	15:12:30.05	15:12:22.77	0	7s	-7	24°	36°
78	Tmp	203	3.280	15:14:50.87	15:14:18.55	0	32s	-32	32°	36°
79	Tmp	208	4.703	15:16:57.54	15:16:24.00	0	34s	-34	31°	36°
80	Tmp	212	5.572	15:19:32.51	15:19:28.42	0	4s	-4	21°	36°
81	Tmp	212	6.025	15:20:54.05	15:20:43.95	0	10s	-10	21°	36°
82	Tmp	213	6.537	15:22:16.01	15:22:10.91	0	5s	-5	16°	36°

<b>Etapa B</b>	Num 34	Pen 0	PCZ 1	Total PP 6113	PG 0
----------------	--------	-------	-------	---------------	------

n° 13	A PG 0	38°	B PG 0	36°	Tot PG 0	Col. 37°
-------	--------	-----	--------	-----	----------	----------





TVANHANGUERA

RALLY DA MULHER 2024

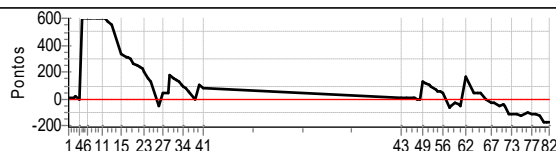


Performance Individual

PC	Tp	Trc	DistPC	Ideal	Passagem	Pen	Erro	Pontos	NoPC	AtePC	
N u m	35	35 / Raquel de Almeida Vellasco / Julia Gregorio de Castro									
		Cat / NL / Largada EXPEDITION 4X4 / 14 / 09:35:00									
		32°									
PC	Tp	Trc	DistPC	Ideal	Passagem	Pen	Erro	Pontos	NoPC	AtePC	
1	Tmp	3	0.189	10:55:25.80	10:55:28.85	0	3s	+3	21°	19°	
2	Tmp	5	2.093	10:58:28.76	10:58:36.81	0	8s	+8	14°	16°	
3	Tmp	7	2.571	10:59:19.04	10:59:33.95	0	15s	+15	19°	12°	
4	Tmp	11	0.670	11:01:47.61	11:01:38.92	0	9s	-9	17°	12°	
5	Tmp	14	1.749	11:03:17.76	11:14:36.86	0	11m19s	+600	45°	42°	
6	Tmp	18	3.933	11:06:10.96	11:17:42.11	0	11m31s	+600	45°	43°	
7	Tmp	20	5.037	11:07:42.83	11:19:04.20	0	11m21s	+600	45°	43°	
8	Tmp	22	7.627	11:11:00.96	11:22:04.65	0	11m04s	+600	45°	44°	
9	Tmp	23	7.854	11:11:29.82	11:22:24.99	0	10m55s	+600	45°	44°	
10	Tmp	25	8.886	11:12:54.49	11:23:36.43	0	10m42s	+600	45°	44°	
11	Tmp	26	9.615	11:14:06.58	11:24:27.15	0	10m21s	+600	45°	44°	
12	Tmp	29	10.551	11:15:31.01	11:25:34.91	0	10m04s	+600	45°	44°	
13	Tmp	33	11.995	11:17:28.24	11:27:08.33	0	9m40s	+580	42°	44°	
14	Tmp	34	13.169	11:19:08.36	11:28:15.15	0	9m07s	+547	42°	44°	
15	Tmp	36	0.256	11:25:02.12	11:30:41.01	0	5m39s	+339	42°	44°	
16	Tmp	40	1.834	11:27:29.74	11:32:40.75	0	5m11s	+311	39°	44°	
17	Tmp	41	2.173	11:28:12.06	11:33:22.09	0	5m10s	+310	39°	44°	
18	Tmp	45	2.980	11:30:03.44	11:34:58.58	0	4m55s	+295	39°	43°	
19	Tmp	46	3.666	11:31:28.76	11:35:56.02	0	4m27s	+267	39°	43°	
20	Tmp	48	4.557	11:33:21.17	11:37:28.14	0	4m07s	+247	39°	43°	
21	Tmp	50	5.363	11:35:01.02	11:38:54.48	0	3m53s	+233	39°	43°	
22	Tmp	51	5.960	11:36:28.32	11:40:10.65	0	3m42s	+222	30°	43°	
23	Tmp	54	6.328	11:37:39.66	11:40:56.79	0	3m17s	+197	30°	42°	
24	Tmp	57	6.705	11:39:35.77	11:42:08.16	0	2m32s	+152	29°	42°	
25	Tmp	61	7.345	11:40:50.67	11:43:05.08	0	2m14s	+134	29°	42°	
26	Tmp	65	0.113	11:46:00.00	11:45:11.57	0	48s	-48	28°	42°	
27	Tmp	68	1.453	11:48:05.91	11:48:51.21	0	45s	+45	28°	41°	
28	Tmp	70	3.093	11:50:49.52	11:51:38.45	0	49s	+49	29°	40°	
29	Tmp	71	3.526	11:51:36.40	11:54:32.56	0	2m56s	+176	31°	40°	
30	Tmp	74	5.096	11:54:09.83	11:56:39.29	0	2m29s	+149	29°	40°	
31	Tmp	75	5.562	11:55:05.60	11:57:20.33	0	2m15s	+135	29°	40°	
32	Tmp	77	6.240	11:56:40.01	11:58:46.20	0	2m06s	+126	29°	40°	
33	Tmp	79	6.819	11:58:15.66	11:59:58.65	0	1m43s	+103	28°	36°	
34	Tmp	80	7.156	11:59:00.66	12:00:38.97	0	1m38s	+98	28°	35°	
35	Tmp	82	7.881	12:00:31.08	12:01:50.46	0	1m19s	+79	28°	34°	
36	Tmp	83	8.668	12:02:11.88	12:03:10.30	0	58s	+58	27°	33°	
37	Tmp	84	8.916	12:02:53.42	12:03:41.30	0	48s	+48	27°	33°	
38	Tmp	86	9.859	12:04:52.63	12:05:04.05	0	11s	+11	19°	32°	
39	Tmp	87	10.205	12:05:46.99	12:05:47.28	0	0s	0	2°	32°	
40	Tmp	88	11.568	12:07:58.34	12:09:42.36	0	1m44s	+104	28°	32°	
41	Tmp	90	13.352	12:10:17.91	12:11:38.73	0	1m21s	+81	28°	31°	
Etapa A		Num	35	Pen	0	PCZ	1	Total PP	8510	PG	0
43	Tmp	96	0.275	14:00:23.50	14:00:28.50	0	5s	+5	19°	16°	
44	Tmp	99	3.003	14:04:02.51	14:04:16.73	0	14s	+14	25°	17°	
45	Tmp	104	0.138	14:07:38.42	14:07:43.81	0	5s	+5	16°	15°	
46	Tmp	106	0.442	14:08:17.14	14:08:24.28	0	7s	+7	18°	16°	
47	Tmp	109	1.300	14:10:06.29	14:10:06.34	0	0s	0	4°	10°	
48	Tmp	111	1.640	14:10:54.01	14:10:46.10	0	8s	-8	17°	12°	
49	Tmp	113	2.545	14:12:51.82	14:14:59.83	0	2m08s	+128	33°	11°	
50	Tmp	115	3.250	14:14:22.78	14:16:17.14	0	1m54s	+114	31°	25°	
51	Tmp	119	4.337	14:16:23.11	14:18:07.58	0	1m44s	+104	31°	29°	
52	Tmp	120	4.703	14:17:07.75	14:18:42.04	0	1m34s	+94	31°	30°	

PC	Tp	Trc	DistPC	Ideal	Passagem	Pen	Erro	Pontos	NoPC	AtePC	
53	Tmp	124	6.501	14:20:17.12	14:21:28.53	0	1m11s	+71	29°	30°	
54	Tmp	124	7.031	14:21:20.72	14:22:21.07	0	1m00s	+60	29°	28°	
55	Tmp	125	7.715	14:22:38.10	14:23:33.63	0	56s	+56	28°	29°	
56	Tmp	126	8.355	14:23:53.25	14:24:43.71	0	50s	+50	27°	29°	
57	Tmp	129	0.104	14:27:35.24	14:26:25.99	0	1m09s	-69	31°	29°	
58	Tmp	131	0.616	14:28:42.01	14:27:50.38	0	52s	-52	30°	29°	
59	Tmp	135	1.721	14:31:05.06	14:30:38.43	0	27s	-27	32°	29°	
60	Tmp	138	2.608	14:33:11.45	14:32:26.52	0	45s	-45	30°	29°	
61	Tmp	139	2.944	14:33:55.85	14:33:06.11	0	50s	-50	31°	29°	
62	Tmp	141	4.545	14:36:42.67	14:39:26.69	0	2m44s	+164	33°	29°	
63	Tmp	145	0.160	14:40:54.56	14:41:36.34	0	42s	+42	31°	29°	
64	Tmp	149	1.655	14:43:50.29	14:44:34.16	0	44s	+44	31°	29°	
65	Tmp	151	2.386	14:45:19.46	14:46:03.76	0	44s	+44	31°	29°	
66	Tmp	156	0.142	14:47:59.49	14:47:51.12	0	8s	-8	24°	29°	
67	Tmp	161	1.610	14:50:41.41	14:50:12.14	0	29s	-29	27°	28°	
68	Tmp	165	2.136	14:52:13.23	14:51:46.46	0	27s	-27	30°	28°	
69	Tmp	169	3.736	14:55:23.06	14:54:36.04	0	47s	-47	32°	28°	
70	Tmp	172	5.017	14:57:27.95	14:56:51.73	0	36s	-36	31°	29°	
71	Tmp	174	5.650	14:58:41.09	14:57:50.07	0	51s	-51	32°	29°	
72	Tmp	177	0.120	15:00:29.21	14:58:33.99	0	1m55s	-115	35°	30°	
73	Tmp	181	0.879	15:02:15.45	15:00:17.93	0	1m58s	-118	35°	30°	
74	Tmp	187	2.679	15:05:23.69	15:03:31.05	0	1m53s	-113	35°	30°	
75	Tmp	190	3.941	15:07:49.69	15:05:41.60	0	2m08s	-128	35°	30°	
76	Tmp	197	0.180	15:10:59.80	15:09:15.63	0	1m44s	-104	35°	30°	
77	Tmp	200	1.601	15:13:30.05	15:11:35.91	0	1m54s	-114	35°	30°	
78	Tmp	203	3.280	15:15:50.87	15:13:53.77	0	1m57s	-117	35°	30°	
79	Tmp	208	4.703	15:17:57.54	15:15:53.85	0	2m04s	-124	35°	30°	
80	Tmp	212	5.572	15:20:32.51	15:17:39.22	0	2m53s	-173	36°	30°	
81	Tmp	212	6.025	15:21:54.05	15:19:05.75	0	2m48s	-168	36°	30°	
82	Tmp	213	6.537	15:23:16.01	15:20:22.63	0	2m53s	-173	36°	31°	
Etapa B		Num	35	Pen	0	PCZ	1	Total PP	2606	PG	0

n°	14	A	PG	0	31°	B	PG	0	31°	Tot PG	0	Col.	32°
----	----	---	----	---	-----	---	----	---	-----	--------	---	------	-----





TVANHANGUERA

RALLY DA MULHER 2024



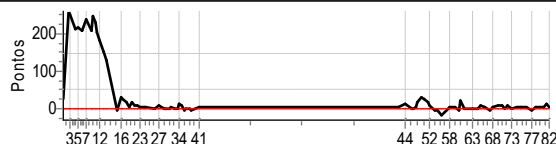
Performance Individual

PC	Tp	Trc	DistPC	Ideal	Passagem	Pen	Erro	Pontos	NoPC	AtePC
N u m	36	36 / Elizabeth Junqueira / Livea Junqueira Vilarinho								
		Cat / NL / Largada EXPEDITION 4X4 / 15 / 09:36:00								
PC	Tp	Trc	DistPC	Ideal	Passagem	Pen	Erro	Pontos	NoPC	AtePC
1	Tmp	3	0.189	10:56:25.80	10:56:49.28	0	23s	+23	37°	30°
2	Tmp	5	2.093	10:59:28.76	11:03:48.31	0	4m20s	[+260]	43°	36°
3	Tmp	7	2.571	11:00:19.04	11:04:32.08	0	4m13s	[+253]	43°	43°
4	Tmp	11	0.670	11:02:47.61	11:06:19.00	0	3m31s	+211	43°	43°
5	Tmp	14	1.749	11:04:17.76	11:07:55.65	0	3m38s	+218	39°	43°
6	Tmp	18	3.933	11:07:10.96	11:10:39.41	0	3m28s	+208	39°	42°
7	Tmp	20	5.037	11:08:42.83	11:12:41.02	0	3m58s	+238	40°	42°
8	Tmp	22	7.627	11:12:00.96	11:15:28.22	0	3m27s	+207	40°	41°
9	Tmp	23	7.854	11:12:29.82	11:16:34.70	0	4m05s	[+245]	39°	41°
10	Tmp	25	8.886	11:13:54.49	11:17:42.94	0	3m48s	+228	39°	41°
11	Tmp	26	9.615	11:15:06.58	11:18:30.96	0	3m24s	+204	39°	40°
12	Tmp	29	10.551	11:16:31.01	11:19:34.40	0	3m03s	+183	37°	40°
13	Tmp	33	11.995	11:18:28.24	11:20:58.52	0	2m30s	+150	37°	40°
14	Tmp	34	13.169	11:20:08.36	11:22:15.99	0	2m08s	+128	33°	40°
15	Tmp	36	0.256	11:26:02.12	11:25:56.65	0	5s	-5	27°	39°
16	Tmp	40	1.834	11:28:29.74	11:28:57.03	0	27s	+27	19°	39°
17	Tmp	41	2.173	11:29:12.06	11:29:38.16	0	26s	+26	18°	39°
18	Tmp	45	2.980	11:31:03.44	11:31:21.22	0	18s	+18	17°	38°
19	Tmp	46	3.666	11:32:28.76	11:32:31.23	0	2s	+2	4°	36°
20	Tmp	48	4.557	11:34:21.17	11:34:37.23	0	16s	+16	19°	35°
21	Tmp	50	5.363	11:36:01.02	11:36:07.42	0	6s	+6	13°	35°
22	Tmp	51	5.960	11:37:28.32	11:37:36.37	0	8s	+8	13°	35°
23	Tmp	54	6.328	11:38:39.66	11:38:43.39	0	4s	+4	10°	31°
24	Tmp	57	6.705	11:40:35.77	11:40:36.75	0	1s	+1	6°	29°
25	Tmp	61	7.345	11:41:50.67	11:41:53.46	0	3s	[+3]	9°	26°
26	Tmp	65	0.113	11:47:00.00	11:46:59.52	0	0s	0	2°	26°
27	Tmp	68	1.453	11:49:05.91	11:49:13.01	0	7s	+7	18°	26°
28	Tmp	70	3.093	11:51:49.52	11:51:46.14	0	3s	[-3]	7°	26°
29	Tmp	71	3.526	11:52:36.40	11:52:33.09	0	3s	-3	15°	26°
30	Tmp	74	5.096	11:55:09.83	11:55:09.60	0	0s	0	1°	26°
31	Tmp	75	5.562	11:56:05.60	11:56:07.70	0	2s	+2	12°	26°
32	Tmp	77	6.240	11:57:40.01	11:57:36.88	0	3s	-3	9°	25°
33	Tmp	79	6.819	11:59:15.66	11:59:15.74	0	0s	0	3°	25°
34	Tmp	80	7.156	12:00:00.66	12:00:11.38	0	11s	+11	22°	25°
35	Tmp	82	7.881	12:01:31.08	12:01:39.03	0	8s	+8	20°	25°
36	Tmp	83	8.668	12:03:11.88	12:03:08.06	0	4s	-4	9°	25°
37	Tmp	84	8.916	12:03:53.42	12:03:49.95	0	3s	-3	10°	25°
38	Tmp	86	9.859	12:05:52.63	12:05:52.87	0	0s	0	6°	24°
39	Tmp	87	10.205	12:06:46.99	12:06:40.28	0	7s	-7	20°	24°
40	Tmp	88	11.568	12:08:58.34	12:08:55.76	0	3s	-3	9°	24°
41	Tmp	90	13.352	12:11:17.91	12:11:20.09	0	2s	+2	5°	24°
Etapa A	Num	36	Pen	0	PCZ	4	Total PP	2164	PG	0
43	Tmp	96	0.275	14:01:23.50	14:01:26.94	0	3s	[+3]	8°	7°
44	Tmp	99	3.003	14:05:02.51	14:05:15.62	0	13s	+13	23°	9°
45	Tmp	104	0.138	14:08:38.42	14:08:38.91	0	0s	0	3°	2°
46	Tmp	106	0.442	14:09:17.14	14:09:17.45	0	0s	0	4°	2°
47	Tmp	109	1.300	14:11:06.29	14:11:08.12	0	2s	+2	10°	1°
48	Tmp	111	1.640	14:11:54.01	14:12:09.80	0	16s	+16	24°	7°
49	Tmp	113	2.545	14:13:51.82	14:14:19.09	0	27s	[+27]	23°	9°
50	Tmp	115	3.250	14:15:22.78	14:15:46.66	0	24s	[+24]	24°	12°
51	Tmp	119	4.337	14:17:23.11	14:17:41.52	0	18s	+18	22°	16°
52	Tmp	120	4.703	14:18:07.75	14:18:16.55	0	9s	+9	18°	16°

PC	Tp	Trc	DistPC	Ideal	Passagem	Pen	Erro	Pontos	NoPC	AtePC
53	Tmp	124	6.501	14:21:17.12	14:21:12.92	0	4s	-4	13°	16°
54	Tmp	124	7.031	14:22:20.72	14:22:12.79	0	8s	-8	17°	16°
55	Tmp	125	7.715	14:23:38.10	14:23:26.94	0	11s	-11	17°	17°
56	Tmp	126	8.355	14:24:53.25	14:24:34.23	0	19s	-19	22°	17°
57	Tmp	129	0.104	14:28:35.24	14:28:32.37	0	3s	[-3]	17°	16°
58	Tmp	131	0.616	14:29:42.01	14:29:44.97	0	3s	+3	14°	16°
59	Tmp	135	1.721	14:32:05.06	14:32:09.10	0	4s	+4	15°	16°
60	Tmp	138	2.608	14:34:11.45	14:34:02.96	0	8s	-8	19°	16°
61	Tmp	139	2.944	14:34:55.85	14:35:15.88	0	20s	+20	25°	16°
62	Tmp	141	4.545	14:37:42.67	14:37:41.80	0	1s	-1	10°	15°
63	Tmp	145	0.160	14:41:54.56	14:41:54.22	0	0s	0	3°	14°
64	Tmp	149	1.655	14:44:50.29	14:44:50.26	0	0s	0	4°	14°
65	Tmp	151	2.386	14:46:19.46	14:46:25.42	0	6s	+6	13°	14°
66	Tmp	156	0.142	14:48:59.49	14:49:03.11	0	4s	+4	19°	14°
67	Tmp	161	1.610	14:51:41.41	14:51:36.88	0	5s	-5	17°	15°
68	Tmp	165	2.136	14:53:13.23	14:53:15.62	0	2s	+2	12°	15°
69	Tmp	169	3.736	14:56:23.06	14:56:28.31	0	5s	+5	16°	14°
70	Tmp	172	5.017	14:58:27.95	14:58:33.32	0	5s	+5	19°	14°
71	Tmp	174	5.650	14:59:41.09	14:59:41.37	0	0s	0	3°	13°
72	Tmp	177	0.120	15:01:29.21	15:01:38.31	0	9s	+9	21°	14°
73	Tmp	181	0.879	15:03:15.45	15:03:13.06	0	2s	-2	11°	13°
74	Tmp	187	2.679	15:06:23.69	15:06:24.91	0	1s	+1	3°	13°
75	Tmp	190	3.941	15:08:49.69	15:08:50.83	0	1s	+1	7°	13°
76	Tmp	197	0.180	15:11:59.80	15:12:03.27	0	3s	+3	15°	13°
77	Tmp	200	1.601	15:14:30.05	15:14:24.29	0	6s	-6	22°	13°
78	Tmp	203	3.280	15:16:50.87	15:16:52.74	0	2s	+2	10°	12°
79	Tmp	208	4.703	15:18:57.54	15:18:58.63	0	1s	+1	5°	12°
80	Tmp	212	5.572	15:21:32.51	15:21:34.19	0	2s	+2	16°	12°
81	Tmp	212	6.025	15:22:54.05	15:23:05.08	0	11s	+11	23°	12°
82	Tmp	213	6.537	15:24:16.01	15:24:20.30	0	4s	+4	13°	12°

Etapa B	Num	36	Pen	0	PCZ	5	Total PP	205	PG	0
---------	-----	----	-----	---	-----	---	----------	-----	----	---

n°	15	A	PG	0	24°	B	PG	0	12°	Tot PG	0	Col.	15°
----	----	---	----	---	-----	---	----	---	-----	--------	---	------	-----





TVANHANGUERA

RALLY DA MULHER 2024

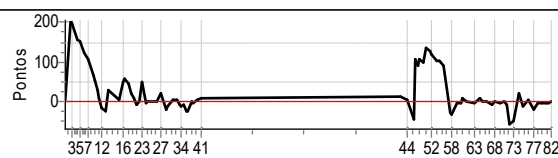


Performance Individual

PC	Tp	Trc	DistPC	Ideal	Passagem	Pen	Erro	Pontos	NoPC	AtePC	
N u m	37	37 / Elcione Santos Alves Pinho / Jordana Rezende Pimentel									
		Cat / NL / Largada EXPEDITION 4X4 / 16 / 09:37:00									
		30°									
PC	Tp	Trc	DistPC	Ideal	Passagem	Pen	Erro	Pontos	NoPC	AtePC	
1	Tmp	3	0.189	10:57:25.80	10:57:29.79	0	4s	+4	26°	23°	
2	Tmp	5	2.093	11:00:28.76	11:03:52.06	0	3m23s	[+203]	42°	26°	
3	Tmp	7	2.571	11:01:19.04	11:04:34.20	0	3m15s	[+195]	42°	41°	
4	Tmp	11	0.670	11:03:47.61	11:06:23.83	0	2m36s	[+156]	42°	42°	
5	Tmp	14	1.749	11:05:17.76	11:07:48.88	0	2m31s	+151	38°	41°	
6	Tmp	18	3.933	11:08:10.96	11:10:12.78	0	2m02s	+122	38°	41°	
7	Tmp	20	5.037	11:09:42.83	11:11:29.96	0	1m47s	+107	37°	40°	
8	Tmp	22	7.627	11:13:00.96	11:14:06.83	0	1m06s	+66	32°	39°	
9	Tmp	23	7.854	11:13:29.82	11:14:24.95	0	55s	+55	28°	38°	
10	Tmp	25	8.886	11:14:54.49	11:15:22.93	0	28s	+28	23°	38°	
11	Tmp	26	9.615	11:16:06.58	11:16:15.36	0	9s	+9	17°	37°	
12	Tmp	29	10.551	11:17:31.01	11:17:16.55	0	14s	-14	19°	36°	
13	Tmp	33	11.995	11:19:28.24	11:19:04.38	0	24s	-24	24°	35°	
14	Tmp	34	13.169	11:21:08.36	11:21:37.16	0	29s	+29	24°	33°	
15	Tmp	36	0.256	11:27:02.12	11:27:07.41	0	5s	+5	26°	32°	
16	Tmp	40	1.834	11:29:29.74	11:30:21.11	0	51s	+51	28°	30°	
17	Tmp	41	2.173	11:30:12.06	11:31:09.22	0	57s	+57	28°	30°	
18	Tmp	45	2.980	11:32:03.44	11:32:48.46	0	45s	+45	24°	30°	
19	Tmp	46	3.666	11:33:28.76	11:33:52.08	0	23s	+23	22°	29°	
20	Tmp	48	4.557	11:35:21.17	11:35:29.34	0	8s	+8	14°	29°	
21	Tmp	50	5.363	11:37:01.02	11:36:56.07	0	5s	-5	12°	27°	
22	Tmp	51	5.960	11:38:28.32	11:38:29.80	0	1s	+1	4°	27°	
23	Tmp	54	6.328	11:39:39.66	11:40:27.66	0	48s	+48	21°	23°	
24	Tmp	57	6.705	11:41:35.77	11:41:31.29	0	4s	-4	11°	23°	
25	Tmp	61	7.345	11:42:50.67	11:42:52.77	0	2s	+2	6°	21°	
26	Tmp	65	0.113	11:48:00.00	11:48:01.42	0	1s	+1	11°	21°	
27	Tmp	68	1.453	11:50:05.91	11:50:27.80	0	22s	+22	25°	21°	
28	Tmp	70	3.093	11:52:49.52	11:52:29.44	0	20s	-20	21°	21°	
29	Tmp	71	3.526	11:53:36.40	11:53:24.97	0	11s	-11	23°	21°	
30	Tmp	74	5.096	11:56:09.83	11:56:12.50	0	3s	[+3]	14°	21°	
31	Tmp	75	5.562	11:57:05.60	11:57:09.49	0	4s	+4	15°	21°	
32	Tmp	77	6.240	11:58:40.01	11:58:44.86	0	5s	+5	13°	21°	
33	Tmp	79	6.819	12:00:15.66	12:00:10.46	0	5s	-5	17°	21°	
34	Tmp	80	7.156	12:01:00.66	12:00:49.18	0	11s	-11	21°	21°	
35	Tmp	82	7.881	12:02:31.08	12:02:23.04	0	8s	-8	19°	20°	
36	Tmp	83	8.668	12:04:11.88	12:03:49.13	0	23s	-23	24°	20°	
37	Tmp	84	8.916	12:04:53.42	12:04:30.46	0	23s	-23	23°	20°	
38	Tmp	86	9.859	12:06:52.63	12:06:54.67	0	2s	+2	11°	20°	
39	Tmp	87	10.205	12:07:46.99	12:07:44.46	0	3s	[-3]	13°	20°	
40	Tmp	88	11.568	12:09:58.34	12:10:02.31	0	4s	+4	11°	20°	
41	Tmp	90	13.352	12:12:17.91	12:12:27.15	0	9s	+9	16°	20°	
Etapa A		Num	37	Pen	0	PCZ	0	Total PP	1006	PG	0
43	Tmp	96	0.275	14:02:23.50	14:02:36.83	0	13s	+13	30°	25°	
44	Tmp	99	3.003	14:06:02.51	14:06:07.84	0	5s	+5	13°	15°	
45	Tmp	104	0.138	14:09:38.42	14:08:55.72	0	43s	-43	32°	31°	
46	Tmp	106	0.442	14:10:17.14	14:12:05.27	0	1m48s	+108	34°	29°	
47	Tmp	109	1.300	14:12:06.29	14:13:38.72	0	1m32s	+92	34°	33°	
48	Tmp	111	1.640	14:12:54.01	14:14:39.23	0	1m45s	+105	34°	33°	
49	Tmp	113	2.545	14:14:51.82	14:16:30.28	0	1m38s	+98	31°	34°	
50	Tmp	115	3.250	14:16:22.78	14:18:35.60	0	2m13s	[+133]	32°	34°	
51	Tmp	119	4.337	14:18:23.11	14:20:29.30	0	2m06s	[+126]	33°	34°	
52	Tmp	120	4.703	14:19:07.75	14:21:04.41	0	1m57s	+117	32°	33°	

PC	Tp	Trc	DistPC	Ideal	Passagem	Pen	Erro	Pontos	NoPC	AtePC	
53	Tmp	124	6.501	14:22:17.12	14:24:00.95	0	1m44s	+104	30°	33°	
54	Tmp	124	7.031	14:23:20.72	14:25:02.45	0	1m42s	+102	30°	33°	
55	Tmp	125	7.715	14:24:38.10	14:26:16.16	0	1m38s	+98	31°	32°	
56	Tmp	126	8.355	14:25:53.25	14:27:22.83	0	1m30s	+90	31°	32°	
57	Tmp	129	0.104	14:29:35.24	14:29:08.19	0	27s	-27	28°	32°	
58	Tmp	131	0.616	14:30:42.01	14:30:11.98	0	30s	-30	29°	32°	
59	Tmp	135	1.721	14:33:05.06	14:33:00.62	0	4s	-4	14°	32°	
60	Tmp	138	2.608	14:35:11.45	14:35:07.79	0	4s	-4	15°	31°	
61	Tmp	139	2.944	14:35:55.85	14:36:06.32	0	10s	+10	19°	31°	
62	Tmp	141	4.545	14:38:42.67	14:38:44.91	0	2s	+2	15°	31°	
63	Tmp	145	0.160	14:42:54.56	14:42:53.01	0	2s	-2	15°	31°	
64	Tmp	149	1.655	14:45:50.29	14:45:58.73	0	8s	+8	26°	31°	
65	Tmp	151	2.386	14:47:19.46	14:47:19.92	0	0s	0	2°	31°	
66	Tmp	156	0.142	14:49:59.49	14:50:02.91	0	3s	[+3]	16°	31°	
67	Tmp	161	1.610	14:52:41.41	14:52:36.30	0	5s	-5	16°	30°	
68	Tmp	165	2.136	14:54:13.23	14:54:16.31	0	3s	[+3]	17°	30°	
69	Tmp	169	3.736	14:57:23.06	14:57:19.10	0	4s	-4	14°	29°	
70	Tmp	172	5.017	14:59:27.95	14:59:27.56	0	0s	0	6°	28°	
71	Tmp	174	5.650	15:00:41.09	15:00:35.51	0	6s	-6	23°	28°	
72	Tmp	177	0.120	15:02:29.21	15:01:34.08	0	55s	-55	30°	28°	
73	Tmp	181	0.879	15:04:15.45	15:03:27.10	0	48s	-48	31°	28°	
74	Tmp	187	2.679	15:07:23.69	15:07:46.05	0	22s	+22	28°	28°	
75	Tmp	190	3.941	15:09:49.69	15:09:37.65	0	12s	-12	24°	28°	
76	Tmp	197	0.180	15:12:59.80	15:13:03.76	0	4s	+4	21°	28°	
77	Tmp	200	1.601	15:15:30.05	15:15:11.98	0	18s	-18	29°	28°	
78	Tmp	203	3.280	15:17:50.87	15:17:48.81	0	2s	-2	9°	28°	
79	Tmp	208	4.703	15:19:57.54	15:19:54.95	0	3s	-3	18°	28°	
80	Tmp	212	5.572	15:22:32.51	15:22:31.20	0	1s	-1	10°	28°	
81	Tmp	212	6.025	15:23:54.05	15:23:50.44	0	4s	-4	12°	28°	
82	Tmp	213	6.537	15:25:16.01	15:25:16.54	0	1s	+1	6°	28°	
Etapa B		Num	37	Pen	0	PCZ	2	Total PP	1247	PG	0

n°	16	A	PG	0	20°	B	PG	0	28°	Tot PG	0	Col.	30°
----	----	---	----	---	-----	---	----	---	-----	--------	---	------	-----







TVANHANGUERA

RALLY DA MULHER 2024



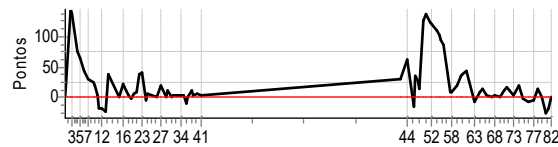
Performance Individual

PC	Tp	Trc	DistPC	Ideal	Passagem	Pen	Erro	Pontos	NoPC	AtePC	
<b>N</b> <b>u</b> <b>m</b>	<b>38</b>	38 / Larissa de Souza Silva / Dayane Borges Silva									
		Cat / NL / Largada EXPEDITION 4X4 / 17 / 09:38:00									
		<b>28°</b>									
PC	Tp	Trc	DistPC	Ideal	Passagem	Pen	Erro	Pontos	NoPC	AtePC	
1	Tmp	3	0.189	10:58:25.80	10:58:27.76	0	2s	+2	10°	10°	
2	Tmp	5	2.093	11:01:28.76	11:03:55.22	0	2m26s	[+146]	41°	13°	
3	Tmp	7	2.571	11:02:19.04	11:04:38.21	0	2m19s	[+139]	41°	39°	
4	Tmp	11	0.670	11:04:47.61	11:06:02.85	0	1m15s	[+75]	40°	39°	
5	Tmp	14	1.749	11:06:17.76	11:07:23.09	0	1m05s	+65	33°	38°	
6	Tmp	18	3.933	11:09:10.96	11:09:54.37	0	43s	+43	28°	36°	
7	Tmp	20	5.037	11:10:42.83	11:11:12.77	0	30s	+30	23°	34°	
8	Tmp	22	7.627	11:14:00.96	11:14:25.49	0	25s	+25	24°	33°	
9	Tmp	23	7.854	11:14:29.82	11:14:49.83	0	20s	+20	22°	31°	
10	Tmp	25	8.886	11:15:54.49	11:15:58.87	0	4s	+4	12°	30°	
11	Tmp	26	9.615	11:17:06.58	11:16:48.22	0	18s	-18	21°	28°	
12	Tmp	29	10.551	11:18:31.01	11:18:10.61	0	20s	-20	22°	26°	
13	Tmp	33	11.995	11:20:28.24	11:20:03.36	0	25s	-25	25°	23°	
14	Tmp	34	13.169	11:22:08.36	11:22:45.14	0	37s	+37	26°	23°	
15	Tmp	36	0.256	11:28:02.12	11:28:02.51	0	0s	0	4°	22°	
16	Tmp	40	1.834	11:30:29.74	11:30:50.53	0	21s	+21	15°	22°	
17	Tmp	41	2.173	11:31:12.06	11:31:27.46	0	15s	+15	14°	22°	
18	Tmp	45	2.980	11:33:03.44	11:33:06.46	0	3s	[+3]	7°	22°	
19	Tmp	46	3.666	11:34:28.76	11:34:25.48	0	3s	[-3]	9°	21°	
20	Tmp	48	4.557	11:36:21.17	11:36:26.45	0	5s	+5	13°	20°	
21	Tmp	50	5.363	11:38:01.02	11:38:07.63	0	7s	+7	14°	20°	
22	Tmp	51	5.960	11:39:28.32	11:40:07.61	0	39s	+39	19°	17°	
23	Tmp	54	6.328	11:40:39.66	11:41:19.74	0	40s	+40	19°	17°	
24	Tmp	57	6.705	11:42:35.77	11:42:29.72	0	6s	-6	13°	17°	
25	Tmp	61	7.345	11:43:50.67	11:43:56.93	0	6s	+6	10°	17°	
26	Tmp	65	0.113	11:49:00.00	11:49:01.43	0	1s	+1	10°	17°	
27	Tmp	68	1.453	11:51:05.91	11:51:25.95	0	20s	+20	24°	17°	
28	Tmp	70	3.093	11:53:49.52	11:53:49.27	0	0s	0	2°	17°	
29	Tmp	71	3.526	11:54:36.40	11:54:46.67	0	10s	+10	22°	17°	
30	Tmp	74	5.096	11:57:09.83	11:57:10.77	0	1s	+1	10°	17°	
31	Tmp	75	5.562	11:58:05.60	11:58:08.01	0	2s	+2	11°	16°	
32	Tmp	77	6.240	11:59:40.01	11:59:42.07	0	2s	+2	6°	16°	
33	Tmp	79	6.819	12:01:15.66	12:01:19.08	0	3s	+3	14°	16°	
34	Tmp	80	7.156	12:02:00.66	12:02:03.48	0	3s	+3	7°	16°	
35	Tmp	82	7.881	12:03:31.08	12:03:33.49	0	2s	+2	8°	16°	
36	Tmp	83	8.668	12:05:11.88	12:05:00.72	0	11s	-11	19°	16°	
37	Tmp	84	8.916	12:05:53.42	12:05:53.59	0	0s	0	4°	16°	
38	Tmp	86	9.859	12:07:52.63	12:08:05.12	0	12s	+12	20°	16°	
39	Tmp	87	10.205	12:08:46.99	12:08:51.34	0	4s	+4	15°	16°	
40	Tmp	88	11.568	12:10:58.34	12:11:03.40	0	5s	+5	13°	16°	
41	Tmp	90	13.352	12:13:17.91	12:13:21.51	0	4s	+4	9°	15°	
<b>Etapa A</b>		<b>Num</b>	<b>38</b>	<b>Pen</b>	<b>0</b>	<b>PCZ</b>	<b>3</b>	<b>Total PP</b>	<b>508</b>	<b>PG</b>	<b>0</b>
43	Tmp	96	0.275	14:03:23.50	14:03:53.58	0	30s	+30	35°	30°	
44	Tmp	99	3.003	14:07:02.51	14:08:05.31	0	1m03s	+63	38°	35°	
45	Tmp	104	0.138	14:10:38.42	14:10:22.89	0	16s	-16	24°	29°	
46	Tmp	106	0.442	14:11:17.14	14:11:52.56	0	35s	+35	30°	31°	
47	Tmp	109	1.300	14:13:06.29	14:13:33.08	0	27s	+27	27°	30°	
48	Tmp	111	1.640	14:13:54.01	14:14:08.23	0	14s	+14	22°	29°	
49	Tmp	113	2.545	14:15:51.82	14:17:58.25	0	2m06s	[+126]	32°	30°	
50	Tmp	115	3.250	14:17:22.78	14:19:42.09	0	2m19s	[+139]	33°	31°	
51	Tmp	119	4.337	14:19:23.11	14:21:28.58	0	2m05s	+125	32°	32°	
52	Tmp	120	4.703	14:20:07.75	14:22:10.87	0	2m03s	+123	33°	32°	

PC	Tp	Trc	DistPC	Ideal	Passagem	Pen	Erro	Pontos	NoPC	AtePC
53	Tmp	124	6.501	14:23:17.12	14:25:08.21	0	1m51s	+111	32°	32°
54	Tmp	124	7.031	14:24:20.72	14:26:03.94	0	1m43s	+103	31°	31°
55	Tmp	125	7.715	14:25:38.10	14:27:13.41	0	1m35s	+95	30°	31°
56	Tmp	126	8.355	14:26:53.25	14:28:20.35	0	1m27s	+87	30°	31°
57	Tmp	129	0.104	14:30:35.24	14:30:43.07	0	8s	+8	24°	31°
58	Tmp	131	0.616	14:31:42.01	14:31:48.70	0	7s	+7	24°	31°
59	Tmp	135	1.721	14:34:05.06	14:34:25.45	0	20s	+20	31°	30°
60	Tmp	138	2.608	14:36:11.45	14:36:46.45	0	35s	+35	28°	30°
61	Tmp	139	2.944	14:36:55.85	14:37:34.09	0	38s	+38	30°	30°
62	Tmp	141	4.545	14:39:42.67	14:40:24.56	0	42s	+42	28°	30°
63	Tmp	145	0.160	14:43:54.56	14:43:47.04	0	8s	-8	27°	30°
64	Tmp	149	1.655	14:46:50.29	14:46:58.68	0	8s	+8	25°	30°
65	Tmp	151	2.386	14:48:19.46	14:48:33.42	0	14s	+14	22°	30°
66	Tmp	156	0.142	14:50:59.49	14:51:01.48	0	2s	[+2]	13°	30°
67	Tmp	161	1.610	14:53:41.41	14:53:42.85	0	1s	+1	5°	29°
68	Tmp	165	2.136	14:55:13.23	14:55:16.98	0	4s	+4	20°	27°
69	Tmp	169	3.736	14:58:23.06	14:58:24.10	0	1s	+1	5°	27°
70	Tmp	172	5.017	15:00:27.95	15:00:38.69	0	11s	+11	26°	27°
71	Tmp	174	5.650	15:01:41.09	15:01:55.71	0	15s	+15	27°	27°
72	Tmp	177	0.120	15:03:29.21	15:03:39.48	0	10s	+10	24°	27°
73	Tmp	181	0.879	15:05:15.45	15:05:19.67	0	4s	+4	17°	27°
74	Tmp	187	2.679	15:08:23.69	15:08:42.47	0	19s	+19	27°	27°
75	Tmp	190	3.941	15:10:49.69	15:10:48.05	0	2s	[-2]	11°	27°
76	Tmp	197	0.180	15:13:59.80	15:13:50.85	0	9s	-9	26°	27°
77	Tmp	200	1.601	15:16:30.05	15:16:25.30	0	5s	-5	18°	27°
78	Tmp	203	3.280	15:18:50.87	15:19:04.57	0	14s	+14	28°	27°
79	Tmp	208	4.703	15:20:57.54	15:20:57.55	0	0s	0	1°	26°
80	Tmp	212	5.572	15:23:32.51	15:23:05.06	0	27s	-27	30°	26°
81	Tmp	212	6.025	15:24:54.05	15:24:34.24	0	20s	-20	28°	26°
82	Tmp	213	6.537	15:26:16.01	15:26:16.46	0	0s	0	2°	26°

<b>Etapa B</b>	<b>Num</b>	<b>38</b>	<b>Pen</b>	<b>0</b>	<b>PCZ</b>	<b>2</b>	<b>Total PP</b>	<b>1149</b>	<b>PG</b>	<b>0</b>
----------------	------------	-----------	------------	----------	------------	----------	-----------------	-------------	-----------	----------

<b>n°</b>	<b>17</b>	<b>A</b>	<b>PG</b>	<b>0</b>	<b>15°</b>	<b>B</b>	<b>PG</b>	<b>0</b>	<b>26°</b>	<b>Tot PG</b>	<b>0</b>	<b>Col.</b>	<b>28°</b>
-----------	-----------	----------	-----------	----------	------------	----------	-----------	----------	------------	---------------	----------	-------------	------------



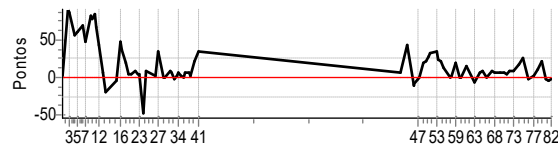


Performance Individual

Table with columns: PC, Tp, Trc, DistPC, Ideal, Passagem, Pen, Erro, Pontos, NoPC, AtePC. Rows include driver info (N 39, m 20°) and a list of stages from 1 to 41 with performance metrics.

Table with columns: PC, Tp, Trc, DistPC, Ideal, Passagem, Pen, Erro, Pontos, NoPC, AtePC. Rows include driver info (N 39, m 20°) and a list of stages from 53 to 82 with performance metrics.

Summary table for Etapa B: Num 39, Pen 0, PCZ 2, Total PP 388, PG 0. Includes a sub-table for n° 18 with A PG 0 19° and B PG 0 18°.





TVANHANGUERA

RALLY DA MULHER 2024

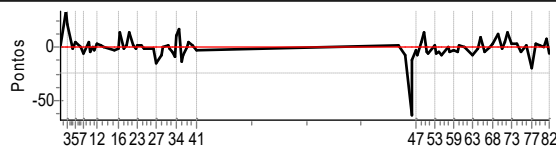


Performance Individual

PC	Tp	Trc	DistPC	Ideal	Passagem	Pen	Erro	Pontos	NoPC	AtePC	
N u m	40	40 / Ludmila Cassiano Medeiros / Leilanny da Silva Cassiano									
		Cat / NL / Largada EXPEDITION 4X4 / 19 / 09:40:00									
		10°									
PC	Tp	Trc	DistPC	Ideal	Passagem	Pen	Erro	Pontos	NoPC	AtePC	
1	Tmp	3	0.189	11:00:25.80	11:00:27.52	0	2s	+2	9°	9°	
2	Tmp	5	2.093	11:03:28.76	11:04:01.62	0	33s	[+33]	32°	12°	
3	Tmp	7	2.571	11:04:19.04	11:04:40.37	0	21s	[+21]	22°	20°	
4	Tmp	11	0.670	11:06:47.61	11:06:46.18	0	1s	-1	4°	14°	
5	Tmp	14	1.749	11:08:17.76	11:08:22.79	0	5s	+5	10°	12°	
6	Tmp	18	3.933	11:11:10.96	11:11:10.59	0	0s	0	2°	10°	
7	Tmp	20	5.037	11:12:42.83	11:12:36.44	0	6s	-6	13°	10°	
8	Tmp	22	7.627	11:16:00.96	11:16:06.15	0	5s	+5	14°	10°	
9	Tmp	23	7.854	11:16:29.82	11:16:25.00	0	5s	-5	11°	10°	
10	Tmp	25	8.886	11:17:54.49	11:17:54.18	0	0s	0	2°	10°	
11	Tmp	26	9.615	11:19:06.58	11:19:03.81	0	3s	[-3]	10°	10°	
12	Tmp	29	10.551	11:20:31.01	11:20:33.63	0	3s	[+3]	8°	10°	
13	Tmp	33	11.995	11:22:28.24	11:22:30.49	0	2s	+2	9°	9°	
14	Tmp	34	13.169	11:24:08.36	11:24:08.76	0	0s	0	3°	8°	
15	Tmp	36	0.256	11:30:02.12	11:29:58.67	0	3s	-3	15°	8°	
16	Tmp	40	1.834	11:32:29.74	11:32:28.94	0	1s	-1	2°	7°	
17	Tmp	41	2.173	11:33:12.06	11:33:26.29	0	14s	+14	12°	8°	
18	Tmp	45	2.980	11:35:03.44	11:35:02.37	0	1s	-1	3°	7°	
19	Tmp	46	3.666	11:36:28.76	11:36:30.81	0	2s	+2	3°	6°	
20	Tmp	48	4.557	11:38:21.17	11:38:33.80	0	13s	+13	17°	8°	
21	Tmp	50	5.363	11:40:01.02	11:40:02.35	0	1s	+1	5°	7°	
22	Tmp	51	5.960	11:41:28.32	11:41:27.32	0	1s	-1	3°	5°	
23	Tmp	54	6.328	11:42:39.66	11:42:40.79	0	1s	+1	2°	4°	
24	Tmp	57	6.705	11:44:35.77	11:44:36.99	0	1s	+1	5°	4°	
25	Tmp	61	7.345	11:45:50.67	11:45:49.84	0	1s	-1	3°	4°	
26	Tmp	65	0.113	11:51:00.00	11:50:58.73	0	1s	-1	9°	4°	
27	Tmp	68	1.453	11:53:05.91	11:52:51.40	0	15s	-15	23°	5°	
28	Tmp	70	3.093	11:55:49.52	11:55:41.44	0	8s	-8	15°	5°	
29	Tmp	71	3.526	11:56:36.40	11:56:36.49	0	0s	0	6°	5°	
30	Tmp	74	5.096	11:59:09.83	11:59:11.03	0	1s	+1	9°	5°	
31	Tmp	75	5.562	12:00:05.60	12:00:03.97	0	2s	-2	10°	5°	
32	Tmp	77	6.240	12:01:40.01	12:01:34.58	0	5s	-5	12°	4°	
33	Tmp	79	6.819	12:03:15.66	12:03:07.06	0	9s	-9	22°	5°	
34	Tmp	80	7.156	12:04:00.66	12:04:10.88	0	10s	+10	20°	5°	
35	Tmp	82	7.881	12:05:31.08	12:05:47.03	0	16s	[+16]	24°	6°	
36	Tmp	83	8.668	12:07:11.88	12:06:58.92	0	13s	-13	21°	6°	
37	Tmp	84	8.916	12:07:53.42	12:07:46.84	0	7s	-7	19°	6°	
38	Tmp	86	9.859	12:09:52.63	12:09:52.60	0	0s	0	5°	6°	
39	Tmp	87	10.205	12:10:46.99	12:10:52.07	0	5s	+5	17°	6°	
40	Tmp	88	11.568	12:12:58.34	12:13:00.12	0	2s	+2	6°	5°	
41	Tmp	90	13.352	12:15:17.91	12:15:14.58	0	3s	-3	7°	6°	
Etapa A		Num	40	Pen	0	PCZ	5	Total PP	146	PG	5
43	Tmp	96	0.275	14:05:23.50	14:05:24.78	0	1s	+1	3°	3°	
44	Tmp	99	3.003	14:09:02.51	14:08:55.95	0	7s	-7	16°	24°	
45	Tmp	104	0.138	14:12:38.42	14:11:35.41	0	1m03s	-63	38°	36°	
46	Tmp	106	0.442	14:13:17.14	14:13:04.80	0	12s	-12	23°	32°	
47	Tmp	109	1.300	14:15:06.29	14:15:03.32	0	3s	[-3]	11°	27°	
48	Tmp	111	1.640	14:15:54.01	14:15:45.67	0	8s	-8	16°	26°	
49	Tmp	113	2.545	14:17:51.82	14:17:56.19	0	4s	+4	8°	24°	
50	Tmp	115	3.250	14:19:22.78	14:19:36.45	0	14s	[+14]	19°	22°	
51	Tmp	119	4.337	14:21:23.11	14:21:18.99	0	4s	-4	12°	22°	
52	Tmp	120	4.703	14:22:07.75	14:22:01.57	0	6s	-6	14°	20°	

PC	Tp	Trc	DistPC	Ideal	Passagem	Pen	Erro	Pontos	NoPC	AtePC	
53	Tmp	124	6.501	14:25:17.12	14:25:19.25	0	2s	+2	5°	18°	
54	Tmp	124	7.031	14:26:20.72	14:26:15.19	0	6s	-6	15°	18°	
55	Tmp	125	7.715	14:27:38.10	14:27:34.43	0	4s	-4	11°	18°	
56	Tmp	126	8.355	14:28:53.25	14:28:46.67	0	7s	-7	16°	16°	
57	Tmp	129	0.104	14:32:35.24	14:32:35.03	0	0s	0	4°	15°	
58	Tmp	131	0.616	14:33:42.01	14:33:37.43	0	5s	-5	19°	15°	
59	Tmp	135	1.721	14:36:05.06	14:36:02.09	0	3s	[-3]	10°	15°	
60	Tmp	138	2.608	14:38:11.45	14:38:07.48	0	4s	-4	14°	15°	
61	Tmp	139	2.944	14:38:55.85	14:38:57.28	0	1s	+1	4°	15°	
62	Tmp	141	4.545	14:41:42.67	14:41:42.45	0	0s	0	4°	12°	
63	Tmp	145	0.160	14:45:54.56	14:45:47.76	0	7s	-7	25°	15°	
64	Tmp	149	1.655	14:48:50.29	14:48:47.91	0	2s	-2	10°	15°	
65	Tmp	151	2.386	14:50:19.46	14:50:28.85	0	9s	+9	17°	15°	
66	Tmp	156	0.142	14:52:59.49	14:52:55.64	0	4s	-4	18°	15°	
67	Tmp	161	1.610	14:55:41.41	14:55:41.32	0	0s	0	2°	13°	
68	Tmp	165	2.136	14:57:13.23	14:57:15.91	0	3s	+3	16°	13°	
69	Tmp	169	3.736	15:00:23.06	15:00:35.48	0	12s	+12	26°	15°	
70	Tmp	172	5.017	15:02:27.95	15:02:26.89	0	1s	-1	10°	13°	
71	Tmp	174	5.650	15:03:41.09	15:03:46.09	0	5s	+5	21°	15°	
72	Tmp	177	0.120	15:05:29.21	15:05:42.69	0	13s	[+13]	27°	15°	
73	Tmp	181	0.879	15:07:15.45	15:07:18.55	0	3s	+3	14°	15°	
74	Tmp	187	2.679	15:10:23.69	15:10:26.91	0	3s	+3	9°	15°	
75	Tmp	190	3.941	15:12:49.69	15:12:45.94	0	4s	-4	19°	14°	
76	Tmp	197	0.180	15:15:59.80	15:16:02.22	0	2s	+2	10°	14°	
77	Tmp	200	1.601	15:18:30.05	15:18:09.96	0	20s	-20	31°	15°	
78	Tmp	203	3.280	15:20:50.87	15:20:53.99	0	3s	+3	15°	15°	
79	Tmp	208	4.703	15:22:57.54	15:22:59.69	0	2s	+2	14°	15°	
80	Tmp	212	5.572	15:25:32.51	15:25:32.66	0	0s	0	4°	15°	
81	Tmp	212	6.025	15:26:54.05	15:27:01.25	0	7s	+7	17°	15°	
82	Tmp	213	6.537	15:28:16.01	15:28:10.27	0	6s	-6	18°	15°	
Etapa B		Num	40	Pen	0	PCZ	4	Total PP	227	PG	0

n°	19	A	PG	5	6°	B	PG	0	15°	Tot PG	5	Col.	10°
----	----	---	----	---	----	---	----	---	-----	--------	---	------	-----





TVANHANGUERA

RALLY DA MULHER 2024

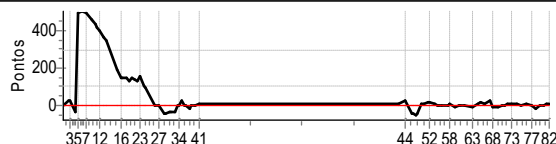


Performance Individual

PC	Tp	Trc	DistPC	Ideal	Passagem	Pen	Erro	Pontos	NoPC	AtePC	
N u m	41	41 / Patricia Ferreira Ribeiro / Halana Karla de Medeiros									
		Cat / NL / Largada EXPEDITION 4X4 / 20 / 09:41:00									
21°											
PC	Tp	Trc	DistPC	Ideal	Passagem	Pen	Erro	Pontos	NoPC	AtePC	
1	Tmp	3	0.189	11:01:25.80	11:01:23.10	0	3s	[-3]	19°	36°	
2	Tmp	5	2.093	11:04:28.76	11:04:55.10	0	26s	+26	27°	19°	
3	Tmp	7	2.571	11:05:19.04	11:05:44.44	0	25s	+25	27°	24°	
4	Tmp	11	0.670	11:07:47.61	11:07:08.22	0	39s	-39	30°	30°	
5	Tmp	14	1.749	11:09:17.76	11:17:30.25	0	8m12s	[+492]	43°	28°	
6	Tmp	18	3.933	11:12:10.96	11:20:30.81	0	8m20s	[+500]	43°	40°	
7	Tmp	20	5.037	11:13:42.83	11:21:49.45	0	8m07s	[+487]	43°	41°	
8	Tmp	22	7.627	11:17:00.96	11:24:36.14	0	7m35s	+455	43°	42°	
9	Tmp	23	7.854	11:17:29.82	11:24:57.41	0	7m28s	+448	42°	42°	
10	Tmp	25	8.886	11:18:54.49	11:26:03.98	0	7m09s	+429	42°	42°	
11	Tmp	26	9.615	11:20:06.58	11:26:56.71	0	6m50s	+410	42°	42°	
12	Tmp	29	10.551	11:21:31.01	11:28:04.97	0	6m34s	+394	40°	42°	
13	Tmp	33	11.995	11:23:28.24	11:29:33.69	0	6m05s	+365	40°	41°	
14	Tmp	34	13.169	11:25:08.36	11:30:54.42	0	5m46s	+346	40°	41°	
15	Tmp	36	0.256	11:31:02.12	11:34:06.17	0	3m04s	+184	40°	42°	
16	Tmp	40	1.834	11:33:29.74	11:35:54.54	0	2m25s	+145	36°	42°	
17	Tmp	41	2.173	11:34:12.06	11:36:36.54	0	2m24s	+144	36°	42°	
18	Tmp	45	2.980	11:36:03.44	11:38:27.66	0	2m24s	+144	36°	42°	
19	Tmp	46	3.666	11:37:28.76	11:39:38.91	0	2m10s	+130	34°	41°	
20	Tmp	48	4.557	11:39:21.17	11:41:44.29	0	2m23s	+143	34°	41°	
21	Tmp	50	5.363	11:41:01.02	11:43:13.79	0	2m13s	+133	34°	41°	
22	Tmp	51	5.960	11:42:28.32	11:44:38.69	0	2m10s	+130	25°	38°	
23	Tmp	54	6.328	11:43:39.66	11:46:15.76	0	2m36s	+156	27°	38°	
24	Tmp	57	6.705	11:45:35.77	11:47:19.96	0	1m44s	+104	27°	38°	
25	Tmp	61	7.345	11:46:50.67	11:48:26.99	0	1m36s	+96	25°	38°	
26	Tmp	65	0.113	11:52:00.00	11:52:00.65	0	1s	+1	8°	38°	
27	Tmp	68	1.453	11:54:05.91	11:54:04.01	0	2s	[-2]	9°	34°	
28	Tmp	70	3.093	11:56:49.52	11:56:00.34	0	49s	-49	28°	32°	
29	Tmp	71	3.526	11:57:36.40	11:56:54.42	0	42s	-42	26°	31°	
30	Tmp	74	5.096	12:00:09.83	11:59:33.35	0	36s	-36	25°	30°	
31	Tmp	75	5.562	12:01:05.60	12:00:26.73	0	39s	-39	26°	30°	
32	Tmp	77	6.240	12:02:40.01	12:02:04.12	0	36s	-36	26°	29°	
33	Tmp	79	6.819	12:04:15.66	12:04:16.09	0	0s	0	2°	29°	
34	Tmp	80	7.156	12:05:00.66	12:05:00.97	0	0s	0	1°	29°	
35	Tmp	82	7.881	12:06:31.08	12:06:58.25	0	27s	+27	26°	29°	
36	Tmp	83	8.668	12:08:11.88	12:08:07.97	0	4s	-4	8°	29°	
37	Tmp	84	8.916	12:08:53.42	12:08:47.25	0	6s	-6	17°	29°	
38	Tmp	86	9.859	12:10:52.63	12:10:30.82	0	22s	-22	23°	29°	
39	Tmp	87	10.205	12:11:46.99	12:11:44.52	0	2s	-2	10°	28°	
40	Tmp	88	11.568	12:13:58.34	12:13:51.07	0	7s	-7	17°	27°	
41	Tmp	90	13.352	12:16:17.91	12:16:25.38	0	7s	+7	15°	26°	
Etapa A		Num	41	Pen	0	PCZ	2	Total PP	4724	PG	0
43	Tmp	96	0.275	14:06:23.50	14:06:26.91	0	3s	[+3]	7°	6°	
44	Tmp	99	3.003	14:10:02.51	14:10:23.08	0	21s	[+21]	28°	10°	
45	Tmp	104	0.138	14:13:38.42	14:12:53.92	0	45s	-45	34°	32°	
46	Tmp	106	0.442	14:14:17.14	14:13:30.41	0	47s	-47	32°	34°	
47	Tmp	109	1.300	14:16:06.29	14:15:11.05	0	55s	-55	33°	32°	
48	Tmp	111	1.640	14:16:54.01	14:16:04.56	0	49s	-49	33°	32°	
49	Tmp	113	2.545	14:18:51.82	14:18:54.15	0	2s	+2	5°	32°	
50	Tmp	115	3.250	14:20:22.78	14:20:28.90	0	6s	+6	16°	28°	
51	Tmp	119	4.337	14:22:23.11	14:22:38.05	0	15s	+15	20°	26°	
52	Tmp	120	4.703	14:23:07.75	14:23:19.71	0	12s	+12	21°	24°	

PC	Tp	Trc	DistPC	Ideal	Passagem	Pen	Erro	Pontos	NoPC	AtePC	
53	Tmp	124	6.501	14:26:17.12	14:26:24.63	0	8s	+8	18°	24°	
54	Tmp	124	7.031	14:27:20.72	14:27:19.53	0	1s	-1	6°	24°	
55	Tmp	125	7.715	14:28:38.10	14:28:34.90	0	3s	[-3]	9°	23°	
56	Tmp	126	8.355	14:29:53.25	14:29:49.07	0	4s	-4	13°	23°	
57	Tmp	129	0.104	14:33:35.24	14:33:35.97	0	1s	+1	10°	23°	
58	Tmp	131	0.616	14:34:42.01	14:34:50.38	0	8s	+8	25°	23°	
59	Tmp	135	1.721	14:37:05.06	14:36:57.55	0	8s	-8	20°	23°	
60	Tmp	138	2.608	14:39:11.45	14:39:11.83	0	0s	0	3°	22°	
61	Tmp	139	2.944	14:39:55.85	14:39:50.93	0	5s	-5	14°	22°	
62	Tmp	141	4.545	14:42:42.67	14:42:43.70	0	1s	+1	9°	21°	
63	Tmp	145	0.160	14:46:54.56	14:46:42.69	0	12s	-12	28°	22°	
64	Tmp	149	1.655	14:49:50.29	14:49:57.50	0	7s	+7	22°	22°	
65	Tmp	151	2.386	14:51:19.46	14:51:34.03	0	15s	+15	23°	21°	
66	Tmp	156	0.142	14:53:59.49	14:54:01.39	0	2s	+2	12°	20°	
67	Tmp	161	1.610	14:56:41.41	14:57:06.66	0	25s	[+25]	24°	20°	
68	Tmp	165	2.136	14:58:13.23	14:58:02.86	0	10s	-10	27°	20°	
69	Tmp	169	3.736	15:01:23.06	15:01:11.47	0	12s	-12	25°	20°	
70	Tmp	172	5.017	15:03:27.95	15:03:29.13	0	1s	+1	9°	19°	
71	Tmp	174	5.650	15:04:41.09	15:04:37.50	0	4s	-4	18°	19°	
72	Tmp	177	0.120	15:06:29.21	15:06:36.17	0	7s	+7	17°	19°	
73	Tmp	181	0.879	15:08:15.45	15:08:17.74	0	2s	+2	10°	19°	
74	Tmp	187	2.679	15:11:23.69	15:11:31.35	0	8s	+8	19°	19°	
75	Tmp	190	3.941	15:13:49.69	15:13:45.94	0	4s	-4	18°	19°	
76	Tmp	197	0.180	15:16:59.80	15:17:04.70	0	5s	+5	24°	19°	
77	Tmp	200	1.601	15:19:30.05	15:19:28.04	0	2s	-2	8°	19°	
78	Tmp	203	3.280	15:21:50.87	15:21:31.40	0	19s	-19	29°	19°	
79	Tmp	208	4.703	15:23:57.54	15:23:55.79	0	2s	-2	13°	18°	
80	Tmp	212	5.572	15:26:32.51	15:26:31.67	0	1s	-1	8°	18°	
81	Tmp	212	6.025	15:27:54.05	15:27:56.36	0	2s	+2	7°	18°	
82	Tmp	213	6.537	15:29:16.01	15:29:23.47	0	7s	+7	21°	19°	
Etapa B		Num	41	Pen	0	PCZ	1	Total PP	389	PG	0

n°	20	A	PG	0	26°	B	PG	0	19°	Tot PG	0	Col.	21°
----	----	---	----	---	-----	---	----	---	-----	--------	---	------	-----





TVANHANGUERA

RALLY DA MULHER 2024



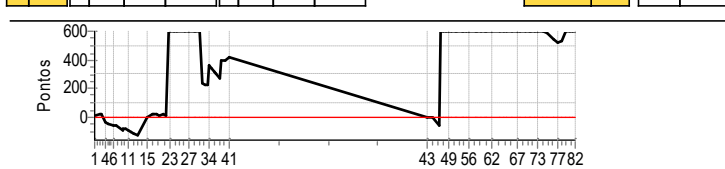
Performance Individual

Table with columns: PC, Tp, Trc, DistPC, Ideal, Passagem, Pen, Erro, Pontos, NoPC, AtePC. Rows include driver information (42 / Wayna Alves da Cruz / Vania Souza Dias) and a list of 41 stages (1-41) with timing and scoring data.

Table with columns: PC, Tp, Trc, DistPC, Ideal, Passagem, Pen, Erro, Pontos, NoPC, AtePC. Rows include driver information (53) and a list of 30 stages (53-82) with timing and scoring data.

Summary row for Etapa B: Num 42, Pen 0, PCZ 1, Total PP 20913, PG 0.

Summary row for n° 21: A PG 0 32°, B PG 0 NC, Tot PG 0, Col. 41°.



Cronometragem





TVANHANGUERA

RALLY DA MULHER 2024



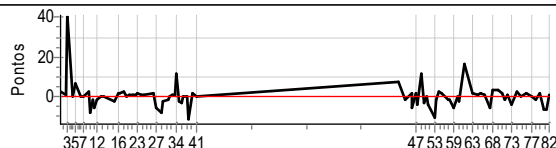
Performance Individual

PC	Tp	Trc	DistPC	Ideal	Passagem	Pen	Erro	Pontos	NoPC	AtePC	
<b>N</b> <b>u</b> <b>m</b>	<b>43</b>	43 / Maria de Araujo Guimaraes / Fabiana Araujo Guimaraes									
		Cat / NL / Largada EXPEDITION 4X4 / 22 / 09:43:00									
		<b>2°</b>									
PC	Tp	Trc	DistPC	Ideal	Passagem	Pen	Erro	Pontos	NoPC	AtePC	
1	Tmp	3	0.189	11:03:25.80	11:03:28.98	0	3s	[+3]	18°	17°	
2	Tmp	5	2.093	11:06:28.76	11:06:29.42	0	1s	+1	5°	6°	
3	Tmp	7	2.571	11:07:19.04	11:08:00.51	0	41s	[+41]	34°	5°	
4	Tmp	11	0.670	11:09:47.61	11:09:47.98	0	0s	0	2°	1°	
5	Tmp	14	1.749	11:11:17.76	11:11:24.86	0	7s	[+7]	12°	4°	
6	Tmp	18	3.933	11:14:10.96	11:14:10.58	0	0s	0	1°	3°	
7	Tmp	20	5.037	11:15:42.83	11:15:43.26	0	0s	0	1°	3°	
8	Tmp	22	7.627	11:19:00.96	11:19:04.27	0	3s	[+3]	9°	3°	
9	Tmp	23	7.854	11:19:29.82	11:19:22.23	0	8s	-8	16°	4°	
10	Tmp	25	8.886	11:20:54.49	11:20:53.77	0	1s	-1	6°	3°	
11	Tmp	26	9.615	11:22:06.58	11:22:01.13	0	5s	-5	14°	4°	
12	Tmp	29	10.551	11:23:31.01	11:23:29.78	0	1s	-1	4°	3°	
13	Tmp	33	11.995	11:25:28.24	11:25:28.49	0	0s	0	2°	3°	
14	Tmp	34	13.169	11:27:08.36	11:27:08.29	0	0s	0	2°	3°	
15	Tmp	36	0.256	11:33:02.12	11:33:00.24	0	2s	-2	12°	3°	
16	Tmp	40	1.834	11:35:29.74	11:35:31.94	0	2s	+2	5°	2°	
17	Tmp	41	2.173	11:36:12.06	11:36:14.22	0	2s	+2	5°	2°	
18	Tmp	45	2.980	11:38:03.44	11:38:06.68	0	3s	+3	6°	1°	
19	Tmp	46	3.666	11:39:28.76	11:39:28.84	0	0s	0	1°	1°	
20	Tmp	48	4.557	11:41:21.17	11:41:22.32	0	1s	+1	3°	1°	
21	Tmp	50	5.363	11:43:01.02	11:43:02.16	0	1s	+1	4°	1°	
22	Tmp	51	5.960	11:44:28.32	11:44:29.43	0	1s	+1	2°	1°	
23	Tmp	54	6.328	11:45:39.66	11:45:41.56	0	2s	+2	5°	1°	
24	Tmp	57	6.705	11:47:35.77	11:47:36.60	0	1s	+1	4°	1°	
25	Tmp	61	7.345	11:48:50.67	11:48:51.89	0	1s	+1	2°	1°	
26	Tmp	65	0.113	11:54:00.00	11:54:01.90	0	2s	+2	17°	1°	
27	Tmp	68	1.453	11:56:05.91	11:56:00.55	0	5s	-5	12°	1°	
28	Tmp	70	3.093	11:58:49.52	11:58:41.05	0	8s	-8	14°	1°	
29	Tmp	71	3.526	11:59:36.40	11:59:34.42	0	2s	-2	11°	1°	
30	Tmp	74	5.096	12:02:09.83	12:02:09.25	0	1s	-1	8°	1°	
31	Tmp	75	5.562	12:03:05.60	12:03:05.81	0	0s	0	4°	1°	
32	Tmp	77	6.240	12:04:40.01	12:04:41.40	0	1s	+1	4°	1°	
33	Tmp	79	6.819	12:06:15.66	12:06:17.05	0	1s	+1	6°	1°	
34	Tmp	80	7.156	12:07:00.66	12:07:12.72	0	12s	[+12]	23°	1°	
35	Tmp	82	7.881	12:08:31.08	12:08:29.15	0	2s	-2	7°	1°	
36	Tmp	83	8.668	12:10:11.88	12:10:08.68	0	3s	-3	5°	1°	
37	Tmp	84	8.916	12:10:53.42	12:10:53.48	0	0s	0	3°	1°	
38	Tmp	86	9.859	12:12:52.63	12:12:52.18	0	0s	0	4°	1°	
39	Tmp	87	10.205	12:13:46.99	12:13:35.59	0	11s	-11	23°	1°	
40	Tmp	88	11.568	12:15:58.34	12:16:00.50	0	2s	+2	5°	1°	
41	Tmp	90	13.352	12:18:17.91	12:18:17.70	0	0s	0	1°	1°	
<b>Etapa A</b>		<b>Num</b>	<b>43</b>	<b>Pen</b>	<b>0</b>	<b>PCZ</b>	<b>10</b>	<b>Total PP</b>	<b>70</b>	<b>PG</b>	<b>12</b>
43	Tmp	96	0.275	14:08:23.50	14:08:31.72	0	8s	+8	25°	20°	
44	Tmp	99	3.003	14:12:02.51	14:12:01.47	0	1s	-1	4°	3°	
45	Tmp	104	0.138	14:15:38.42	14:15:40.89	0	2s	+2	9°	3°	
46	Tmp	106	0.442	14:16:17.14	14:16:11.94	0	5s	-5	11°	6°	
47	Tmp	109	1.300	14:18:06.29	14:18:07.88	0	2s	+2	8°	5°	
48	Tmp	111	1.640	14:18:54.01	14:18:49.71	0	4s	-4	10°	4°	
49	Tmp	113	2.545	14:20:51.82	14:21:04.11	0	12s	[+12]	17°	6°	
50	Tmp	115	3.250	14:22:22.78	14:22:19.37	0	3s	[-3]	11°	6°	
51	Tmp	119	4.337	14:24:23.11	14:24:22.98	0	0s	0	4°	6°	
52	Tmp	120	4.703	14:25:07.75	14:25:03.30	0	4s	-4	12°	5°	

PC	Tp	Trc	DistPC	Ideal	Passagem	Pen	Erro	Pontos	NoPC	AtePC
53	Tmp	124	6.501	14:28:17.12	14:28:07.43	0	10s	-10	19°	6°
54	Tmp	124	7.031	14:29:20.72	14:29:20.10	0	1s	-1	5°	6°
55	Tmp	125	7.715	14:30:38.10	14:30:41.17	0	3s	[+3]	8°	6°
56	Tmp	126	8.355	14:31:53.25	14:31:55.27	0	2s	+2	3°	6°
57	Tmp	129	0.104	14:35:35.24	14:35:34.28	0	1s	-1	9°	5°
58	Tmp	131	0.616	14:36:42.01	14:36:41.27	0	1s	-1	10°	5°
59	Tmp	135	1.721	14:39:05.06	14:39:00.25	0	5s	-5	16°	6°
60	Tmp	138	2.608	14:41:11.45	14:41:11.71	0	0s	0	2°	4°
61	Tmp	139	2.944	14:41:55.85	14:41:53.51	0	2s	-2	7°	4°
62	Tmp	141	4.545	14:44:42.67	14:45:00.10	0	17s	[+17]	22°	6°
63	Tmp	145	0.160	14:48:54.56	14:48:56.94	0	2s	+2	14°	6°
64	Tmp	149	1.655	14:51:50.29	14:51:51.06	0	1s	+1	6°	5°
65	Tmp	151	2.386	14:53:19.46	14:53:21.40	0	2s	+2	5°	4°
66	Tmp	156	0.142	14:55:59.49	14:56:00.27	0	1s	+1	9°	4°
67	Tmp	161	1.610	14:58:41.41	14:58:36.57	0	5s	-5	15°	5°
68	Tmp	165	2.136	15:00:13.23	15:00:17.28	0	4s	+4	19°	5°
69	Tmp	169	3.736	15:03:23.06	15:03:27.48	0	4s	+4	13°	5°
70	Tmp	172	5.017	15:05:27.95	15:05:29.83	0	2s	+2	12°	5°
71	Tmp	174	5.650	15:06:41.09	15:06:40.57	0	1s	-1	7°	5°
72	Tmp	177	0.120	15:08:29.21	15:08:30.07	0	1s	+1	6°	3°
73	Tmp	181	0.879	15:10:15.45	15:10:11.74	0	4s	-4	16°	4°
74	Tmp	187	2.679	15:13:23.69	15:13:26.96	0	3s	+3	8°	4°
75	Tmp	190	3.941	15:15:49.69	15:15:49.20	0	0s	0	2°	3°
76	Tmp	197	0.180	15:18:59.80	15:19:02.29	0	2s	+2	9°	3°
77	Tmp	200	1.601	15:21:30.05	15:21:30.15	0	0s	0	3°	3°
78	Tmp	203	3.280	15:23:50.87	15:23:49.65	0	1s	-1	3°	3°
79	Tmp	208	4.703	15:25:57.54	15:25:59.30	0	2s	+2	12°	3°
80	Tmp	212	5.572	15:28:32.51	15:28:26.39	0	6s	-6	25°	3°
81	Tmp	212	6.025	15:29:54.05	15:29:47.94	0	6s	-6	16°	4°
82	Tmp	213	6.537	15:31:16.01	15:31:17.32	0	1s	+1	4°	3°

<b>Etapa B</b>	<b>Num</b>	<b>43</b>	<b>Pen</b>	<b>0</b>	<b>PCZ</b>	<b>4</b>	<b>Total PP</b>	<b>96</b>	<b>PG</b>	<b>8</b>
----------------	------------	-----------	------------	----------	------------	----------	-----------------	-----------	-----------	----------

<b>n°</b>	<b>22</b>	<b>A</b>	<b>PG</b>	<b>12</b>	<b>1°</b>	<b>B</b>	<b>PG</b>	<b>8</b>	<b>3°</b>	<b>Tot PG</b>	<b>20</b>	<b>Col.</b>	<b>2°</b>
-----------	-----------	----------	-----------	-----------	-----------	----------	-----------	----------	-----------	---------------	-----------	-------------	-----------





TVANHANGUERA

RALLY DA MULHER 2024

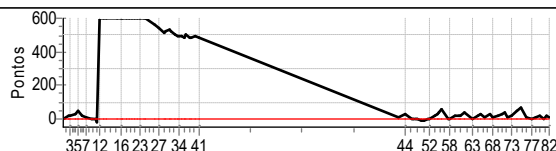


Performance Individual

PC	Tp	Trc	DistPC	Ideal	Passagem	Pen	Erro	Pontos	NoPC	AtePC	
N u m	44	44 / Eliana da Ponte Farias / Sonnja Serra Azambuja									
		Cat / NL / Largada EXPEDITION 4X4 / 23 / 09:44:00									
		24°									
PC	Tp	Trc	DistPC	Ideal	Passagem	Pen	Erro	Pontos	NoPC	AtePC	
1	Tmp	3	0.189	11:04:25.80	11:04:23.00	0	3s	[-3]	17°	35°	
2	Tmp	5	2.093	11:07:28.76	11:07:49.13	0	20s	+20	21°	18°	
3	Tmp	7	2.571	11:08:19.04	11:08:39.19	0	20s	+20	20°	19°	
4	Tmp	11	0.670	11:10:47.61	11:11:19.65	0	32s	+32	28°	23°	
5	Tmp	14	1.749	11:12:17.76	11:13:02.65	0	45s	+45	27°	23°	
6	Tmp	18	3.933	11:15:10.96	11:15:33.24	0	22s	+22	20°	21°	
7	Tmp	20	5.037	11:16:42.83	11:16:51.53	0	9s	+9	15°	21°	
8	Tmp	22	7.627	11:20:00.96	11:20:05.03	0	4s	+4	11°	21°	
9	Tmp	23	7.854	11:20:29.82	11:20:33.40	0	4s	+4	7°	20°	
10	Tmp	25	8.886	11:21:54.49	11:21:51.61	0	3s	[-3]	10°	17°	
11	Tmp	26	9.615	11:23:06.58	11:22:47.21	0	19s	-19	23°	19°	
12	Tmp	29	10.551	11:24:31.01	11:39:42.32	0	15m11s	+600	44°	33°	
13	Tmp	33	11.995	11:26:28.24	11:41:33.95	0	15m06s	+600	45°	38°	
14	Tmp	34	13.169	11:28:08.36	11:43:01.86	0	14m54s	+600	45°	38°	
15	Tmp	36	0.256	11:34:02.12	11:45:46.24	0	11m44s	+600	45°	40°	
16	Tmp	40	1.834	11:36:29.74	11:48:37.82	0	12m08s	+600	44°	40°	
17	Tmp	41	2.173	11:37:12.06	11:49:25.24	0	12m13s	+600	44°	40°	
18	Tmp	45	2.980	11:39:03.44	11:51:25.66	0	12m22s	+600	44°	41°	
19	Tmp	46	3.666	11:40:28.76	11:52:46.84	0	12m18s	+600	44°	42°	
20	Tmp	48	4.557	11:42:21.17	11:54:53.72	0	12m33s	+600	44°	42°	
21	Tmp	50	5.363	11:44:01.02	11:56:39.77	0	12m39s	+600	44°	42°	
22	Tmp	51	5.960	11:45:28.32	11:59:11.23	0	13m43s	+600	39°	42°	
23	Tmp	54	6.328	11:46:39.66	12:00:28.00	0	13m48s	+600	39°	43°	
24	Tmp	57	6.705	11:48:35.77	12:02:19.45	0	13m44s	+600	39°	43°	
25	Tmp	61	7.345	11:49:50.67	12:03:23.20	0	13m33s	+600	39°	43°	
26	Tmp	65	0.113	11:55:00.00	12:04:19.03	0	9m19s	[+559]	34°	43°	
27	Tmp	68	1.453	11:57:05.91	12:06:08.04	0	9m02s	[+542]	34°	43°	
28	Tmp	70	3.093	11:59:49.52	12:08:26.91	0	8m37s	+517	33°	43°	
29	Tmp	71	3.526	12:00:36.40	12:09:21.82	0	8m45s	+525	33°	43°	
30	Tmp	74	5.096	12:03:09.83	12:12:05.56	0	8m56s	[+536]	33°	43°	
31	Tmp	75	5.562	12:04:05.60	12:12:49.63	0	8m44s	+524	33°	43°	
32	Tmp	77	6.240	12:05:40.01	12:14:02.45	0	8m22s	+502	33°	42°	
33	Tmp	79	6.819	12:07:15.66	12:15:27.66	0	8m12s	+492	33°	42°	
34	Tmp	80	7.156	12:08:00.66	12:16:12.71	0	8m12s	+492	33°	42°	
35	Tmp	82	7.881	12:09:31.08	12:17:41.26	0	8m10s	+490	33°	42°	
36	Tmp	83	8.668	12:11:11.88	12:19:15.65	0	8m04s	+484	33°	42°	
37	Tmp	84	8.916	12:11:53.42	12:20:16.32	0	8m23s	+503	33°	42°	
38	Tmp	86	9.859	12:13:52.63	12:21:57.83	0	8m05s	+485	33°	42°	
39	Tmp	87	10.205	12:14:46.99	12:22:53.17	0	8m06s	+486	36°	42°	
40	Tmp	88	11.568	12:16:58.34	12:25:10.56	0	8m12s	+492	36°	41°	
41	Tmp	90	13.352	12:19:17.91	12:27:23.08	0	8m05s	+485	35°	41°	
Etapa A		Num	44	Pen	0	PCZ	0	Total PP	15052	PG	0
43	Tmp	96	0.275	14:09:23.50	14:09:29.81	0	6s	+6	22°	17°	
44	Tmp	99	3.003	14:13:02.51	14:13:31.18	0	29s	+29	30°	22°	
45	Tmp	104	0.138	14:16:38.42	14:16:43.55	0	5s	+5	15°	17°	
46	Tmp	106	0.442	14:17:17.14	14:17:17.51	0	0s	0	3°	9°	
47	Tmp	109	1.300	14:19:06.29	14:19:10.31	0	4s	+4	13°	9°	
48	Tmp	111	1.640	14:19:54.01	14:19:50.04	0	4s	-4	9°	8°	
49	Tmp	113	2.545	14:21:51.82	14:21:46.80	0	5s	-5	13°	7°	
50	Tmp	115	3.250	14:23:22.78	14:23:16.95	0	6s	-6	15°	8°	
51	Tmp	119	4.337	14:25:23.11	14:25:23.77	0	1s	[+1]	8°	7°	
52	Tmp	120	4.703	14:26:07.75	14:26:05.50	0	2s	[-2]	5°	7°	

PC	Tp	Trc	DistPC	Ideal	Passagem	Pen	Erro	Pontos	NoPC	AtePC	
53	Tmp	124	6.501	14:29:17.12	14:29:35.72	0	19s	+19	21°	10°	
54	Tmp	124	7.031	14:30:20.72	14:30:47.02	0	26s	+26	23°	13°	
55	Tmp	125	7.715	14:31:38.10	14:32:20.21	0	42s	+42	27°	16°	
56	Tmp	126	8.355	14:32:53.25	14:33:49.19	0	56s	[+56]	28°	18°	
57	Tmp	129	0.104	14:36:35.24	14:36:36.62	0	1s	+1	8°	17°	
58	Tmp	131	0.616	14:37:42.01	14:37:45.92	0	4s	+4	18°	17°	
59	Tmp	135	1.721	14:40:05.06	14:40:22.31	0	17s	+17	28°	17°	
60	Tmp	138	2.608	14:42:11.45	14:42:29.27	0	18s	+18	23°	17°	
61	Tmp	139	2.944	14:42:55.85	14:43:14.19	0	18s	+18	24°	17°	
62	Tmp	141	4.545	14:45:42.67	14:46:22.98	0	40s	+40	27°	18°	
63	Tmp	145	0.160	14:49:54.56	14:49:55.69	0	1s	+1	8°	17°	
64	Tmp	149	1.655	14:52:50.29	14:53:10.41	0	20s	+20	29°	18°	
65	Tmp	151	2.386	14:54:19.46	14:54:51.52	0	32s	+32	29°	19°	
66	Tmp	156	0.142	14:56:59.49	14:57:07.61	0	8s	+8	23°	19°	
67	Tmp	161	1.610	14:59:41.41	15:00:07.35	0	26s	+26	25°	19°	
68	Tmp	165	2.136	15:01:13.23	15:01:26.58	0	13s	+13	28°	19°	
69	Tmp	169	3.736	15:04:23.06	15:04:40.99	0	18s	+18	27°	19°	
70	Tmp	172	5.017	15:06:27.95	15:06:56.27	0	28s	+28	29°	21°	
71	Tmp	174	5.650	15:07:41.09	15:08:16.55	0	35s	+35	31°	21°	
72	Tmp	177	0.120	15:09:29.21	15:09:40.16	0	11s	+11	25°	21°	
73	Tmp	181	0.879	15:11:15.45	15:11:39.52	0	24s	+24	28°	22°	
74	Tmp	187	2.679	15:14:23.69	15:15:15.51	0	52s	+52	32°	22°	
75	Tmp	190	3.941	15:16:49.69	15:17:57.14	0	1m07s	[+67]	33°	22°	
76	Tmp	197	0.180	15:19:59.80	15:20:11.58	0	12s	+12	28°	22°	
77	Tmp	200	1.601	15:22:30.05	15:22:34.35	0	4s	+4	15°	22°	
78	Tmp	203	3.280	15:24:50.87	15:24:58.30	0	7s	+7	23°	22°	
79	Tmp	208	4.703	15:26:57.54	15:27:13.47	0	16s	+16	28°	22°	
80	Tmp	212	5.572	15:29:32.51	15:29:28.72	0	4s	-4	20°	22°	
81	Tmp	212	6.025	15:30:54.05	15:31:11.17	0	17s	+17	26°	22°	
82	Tmp	213	6.537	15:32:16.01	15:32:26.34	0	10s	+10	26°	22°	
Etapa B		Num	44	Pen	0	PCZ	1	Total PP	582	PG	0

n°	23	A	PG	0	41°	B	PG	0	22°	Tot PG	0	Col.	24°
----	----	---	----	---	-----	---	----	---	-----	--------	---	------	-----





TV ANHANGUERA

RALLY DA MULHER 2024

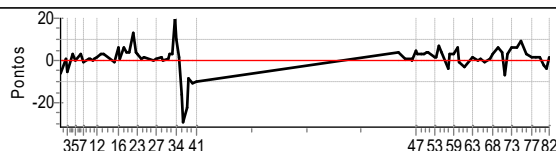


Performance Individual

PC	Tp	Trc	DistPC	Ideal	Passagem	Pen	Erro	Pontos	NoPC	AtePC	
N u m	45	45 / Danuzia Rezende de Souza / Beatriz Musa Mustafa Dessiyeh									
		Cat / NL / Largada EXPEDITION 4X4 / 24 / 09:45:00									
		5°									
PC	Tp	Trc	DistPC	Ideal	Passagem	Pen	Erro	Pontos	NoPC	AtePC	
1	Tmp	3	0.189	11:05:25.80	11:05:20.02	0	6s	-6	32°	40°	
2	Tmp	5	2.093	11:08:28.76	11:08:29.89	0	1s	+1	4°	29°	
3	Tmp	7	2.571	11:09:19.04	11:09:14.31	0	5s	-5	7°	11°	
4	Tmp	11	0.670	11:11:47.61	11:11:50.62	0	3s	[+3]	7°	7°	
5	Tmp	14	1.749	11:13:17.76	11:13:17.58	0	0s	0	1°	5°	
6	Tmp	18	3.933	11:16:10.96	11:16:13.99	0	3s	[+3]	8°	5°	
7	Tmp	20	5.037	11:17:42.83	11:17:42.33	0	1s	-1	6°	4°	
8	Tmp	22	7.627	11:21:00.96	11:21:01.95	0	1s	+1	4°	4°	
9	Tmp	23	7.854	11:21:29.82	11:21:31.10	0	1s	+1	4°	2°	
10	Tmp	25	8.886	11:22:54.49	11:22:54.60	0	0s	0	1°	1°	
11	Tmp	26	9.615	11:24:06.58	11:24:07.40	0	1s	+1	3°	1°	
12	Tmp	29	10.551	11:25:31.01	11:25:33.40	0	2s	+2	5°	1°	
13	Tmp	33	11.995	11:27:28.24	11:27:31.48	0	3s	+3	12°	1°	
14	Tmp	34	13.169	11:29:08.36	11:29:11.85	0	3s	+3	10°	1°	
15	Tmp	36	0.256	11:35:02.12	11:35:00.66	0	1s	-1	8°	1°	
16	Tmp	40	1.834	11:37:29.74	11:37:36.09	0	6s	+6	10°	1°	
17	Tmp	41	2.173	11:38:12.06	11:38:12.85	0	1s	+1	3°	1°	
18	Tmp	45	2.980	11:40:03.44	11:40:09.85	0	6s	+6	11°	2°	
19	Tmp	46	3.666	11:41:28.76	11:41:33.11	0	4s	+4	11°	2°	
20	Tmp	48	4.557	11:43:21.17	11:43:25.23	0	4s	+4	11°	2°	
21	Tmp	50	5.363	11:45:01.02	11:45:13.79	0	13s	[+13]	22°	2°	
22	Tmp	51	5.960	11:46:28.32	11:46:32.62	0	4s	+4	10°	2°	
23	Tmp	54	6.328	11:47:39.66	11:47:42.99	0	3s	+3	7°	2°	
24	Tmp	57	6.705	11:49:35.77	11:49:36.57	0	1s	+1	3°	2°	
25	Tmp	61	7.345	11:50:50.67	11:50:52.26	0	2s	+2	5°	2°	
26	Tmp	65	0.113	11:56:00.00	11:56:00.09	0	0s	0	1°	2°	
27	Tmp	68	1.453	11:58:05.91	11:58:07.16	0	1s	+1	5°	2°	
28	Tmp	70	3.093	12:00:49.52	12:00:51.91	0	2s	+2	4°	2°	
29	Tmp	71	3.526	12:01:36.40	12:01:36.69	0	0s	0	5°	2°	
30	Tmp	74	5.096	12:04:09.83	12:04:11.18	0	1s	+1	7°	2°	
31	Tmp	75	5.562	12:05:05.60	12:05:08.98	0	3s	+3	13°	2°	
32	Tmp	77	6.240	12:06:40.01	12:06:43.37	0	3s	+3	8°	2°	
33	Tmp	79	6.819	12:08:15.66	12:08:35.55	0	20s	[+20]	25°	2°	
34	Tmp	80	7.156	12:09:00.66	12:09:10.54	0	10s	[+10]	19°	2°	
35	Tmp	82	7.881	12:10:31.08	12:10:32.60	0	2s	+2	6°	2°	
36	Tmp	83	8.668	12:12:11.88	12:11:55.88	0	16s	-16	22°	2°	
37	Tmp	84	8.916	12:12:53.42	12:12:23.94	0	29s	-29	25°	4°	
38	Tmp	86	9.859	12:14:52.63	12:14:30.97	0	22s	-22	22°	5°	
39	Tmp	87	10.205	12:15:46.99	12:15:38.80	0	8s	-8	22°	5°	
40	Tmp	88	11.568	12:17:58.34	12:17:47.09	0	11s	-11	21°	6°	
41	Tmp	90	13.352	12:20:17.91	12:20:07.83	0	10s	-10	19°	7°	
Etapa A		Num	45	Pen	0	PCZ	4	Total PP	164	PG	4
43	Tmp	96	0.275	14:10:23.50	14:10:27.99	0	4s	+4	17°	14°	
44	Tmp	99	3.003	14:14:02.51	14:14:03.48	0	1s	+1	3°	2°	
45	Tmp	104	0.138	14:17:38.42	14:17:39.13	0	1s	+1	7°	1°	
46	Tmp	106	0.442	14:18:17.14	14:18:17.39	0	0s	0	2°	1°	
47	Tmp	109	1.300	14:20:06.29	14:20:11.70	0	5s	+5	16°	2°	
48	Tmp	111	1.640	14:20:54.01	14:20:57.40	0	3s	[+3]	7°	2°	
49	Tmp	113	2.545	14:22:51.82	14:22:54.64	0	3s	[+3]	6°	3°	
50	Tmp	115	3.250	14:24:22.78	14:24:25.61	0	3s	+3	10°	2°	
51	Tmp	119	4.337	14:26:23.11	14:26:27.23	0	4s	+4	11°	3°	
52	Tmp	120	4.703	14:27:07.75	14:27:12.23	0	4s	+4	11°	2°	

PC	Tp	Trc	DistPC	Ideal	Passagem	Pen	Erro	Pontos	NoPC	AtePC	
53	Tmp	124	6.501	14:30:17.12	14:30:19.55	0	2s	+2	4°	3°	
54	Tmp	124	7.031	14:31:20.72	14:31:23.07	0	2s	+2	9°	2°	
55	Tmp	125	7.715	14:32:38.10	14:32:44.94	0	7s	[+7]	15°	3°	
56	Tmp	126	8.355	14:33:53.25	14:33:57.46	0	4s	+4	12°	3°	
57	Tmp	129	0.104	14:37:35.24	14:37:31.72	0	4s	-4	20°	4°	
58	Tmp	131	0.616	14:38:42.01	14:38:45.27	0	3s	+3	13°	4°	
59	Tmp	135	1.721	14:41:05.06	14:41:07.96	0	3s	+3	9°	4°	
60	Tmp	138	2.608	14:43:11.45	14:43:17.89	0	6s	+6	16°	6°	
61	Tmp	139	2.944	14:43:55.85	14:43:54.59	0	1s	-1	3°	3°	
62	Tmp	141	4.545	14:46:42.67	14:46:39.81	0	3s	-3	17°	4°	
63	Tmp	145	0.160	14:50:54.56	14:50:56.56	0	2s	+2	13°	5°	
64	Tmp	149	1.655	14:53:50.29	14:53:50.52	0	0s	0	3°	4°	
65	Tmp	151	2.386	14:55:19.46	14:55:20.78	0	1s	+1	3°	3°	
66	Tmp	156	0.142	14:57:59.49	14:57:58.64	0	1s	-1	8°	3°	
67	Tmp	161	1.610	15:00:41.41	15:00:42.86	0	1s	+1	4°	3°	
68	Tmp	165	2.136	15:02:13.23	15:02:16.10	0	3s	+3	15°	3°	
69	Tmp	169	3.736	15:05:23.06	15:05:28.87	0	6s	+6	19°	3°	
70	Tmp	172	5.017	15:07:27.95	15:07:31.57	0	4s	+4	17°	3°	
71	Tmp	174	5.650	15:08:41.09	15:08:34.18	0	7s	-7	24°	4°	
72	Tmp	177	0.120	15:10:29.21	15:10:32.50	0	3s	+3	11°	4°	
73	Tmp	181	0.879	15:12:15.45	15:12:21.79	0	6s	+6	22°	5°	
74	Tmp	187	2.679	15:15:23.69	15:15:29.75	0	6s	+6	14°	5°	
75	Tmp	190	3.941	15:17:49.69	15:17:59.07	0	9s	[+9]	22°	5°	
76	Tmp	197	0.180	15:20:59.80	15:21:02.89	0	3s	+3	14°	5°	
77	Tmp	200	1.601	15:23:30.05	15:23:31.96	0	2s	+2	7°	5°	
78	Tmp	203	3.280	15:25:50.87	15:25:52.54	0	2s	+2	8°	5°	
79	Tmp	208	4.703	15:27:57.54	15:27:59.94	0	2s	+2	11°	5°	
80	Tmp	212	5.572	15:30:32.51	15:30:30.54	0	2s	-2	15°	5°	
81	Tmp	212	6.025	15:31:54.05	15:31:49.77	0	4s	-4	10°	5°	
82	Tmp	213	6.537	15:33:16.01	15:33:18.07	0	2s	+2	10°	5°	
Etapa B		Num	45	Pen	0	PCZ	2	Total PP	107	PG	6

n°	24	A PG	4	7°	B PG	6	5°	Tot PG	10	Col.	5°
----	----	------	---	----	------	---	----	--------	----	------	----







TVANHANGUERA

RALLY DA MULHER 2024



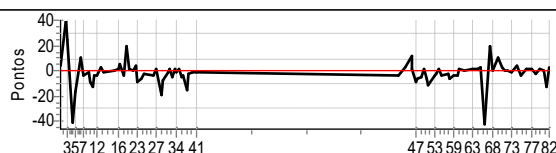
Performance Individual

PC	Tp	Trc	DistPC	Ideal	Passagem	Pen	Erro	Pontos	NoPC	AtePC	
N u m	46	46 / Dheise Ayres da Silva / Rosangela Ferreira de Lima									
		Cat / NL / Largada EXPEDITION 4X4 / 25 / 09:46:00									
11°											
PC	Tp	Trc	DistPC	Ideal	Passagem	Pen	Erro	Pontos	NoPC	AtePC	
1	Tmp	3	0.189	11:06:25.80	11:06:30.10	0	4s	+4	25°	22°	
2	Tmp	5	2.093	11:09:28.76	11:10:09.18	0	40s	[+40]	35°	25°	
3	Tmp	7	2.571	11:10:19.04	11:10:43.65	0	25s	[+25]	26°	25°	
4	Tmp	11	0.670	11:12:47.61	11:12:06.65	0	41s	-41	32°	31°	
5	Tmp	14	1.749	11:14:17.76	11:14:01.21	0	17s	-17	18°	25°	
6	Tmp	18	3.933	11:17:10.96	11:17:20.62	0	10s	+10	15°	20°	
7	Tmp	20	5.037	11:18:42.83	11:18:39.83	0	3s	[-3]	8°	19°	
8	Tmp	22	7.627	11:22:00.96	11:21:59.56	0	1s	-1	3°	17°	
9	Tmp	23	7.854	11:22:29.82	11:22:20.52	0	9s	-9	17°	17°	
10	Tmp	25	8.886	11:23:54.49	11:23:42.56	0	12s	-12	18°	19°	
11	Tmp	26	9.615	11:25:06.58	11:25:03.19	0	3s	[-3]	9°	17°	
12	Tmp	29	10.551	11:26:31.01	11:26:28.02	0	3s	-3	7°	16°	
13	Tmp	33	11.995	11:28:28.24	11:28:31.36	0	3s	+3	11°	15°	
14	Tmp	34	13.169	11:30:08.36	11:30:07.60	0	1s	-1	6°	14°	
15	Tmp	36	0.256	11:36:02.12	11:36:02.28	0	0s	0	3°	14°	
16	Tmp	40	1.834	11:38:29.74	11:38:31.55	0	2s	+2	4°	14°	
17	Tmp	41	2.173	11:39:12.06	11:39:18.42	0	6s	+6	7°	11°	
18	Tmp	45	2.980	11:41:03.44	11:41:00.74	0	3s	-3	5°	11°	
19	Tmp	46	3.666	11:42:28.76	11:42:47.96	0	19s	[+19]	20°	10°	
20	Tmp	48	4.557	11:44:21.17	11:44:22.16	0	1s	+1	2°	10°	
21	Tmp	50	5.363	11:46:01.02	11:46:00.80	0	0s	0	1°	10°	
22	Tmp	51	5.960	11:47:28.32	11:47:32.71	0	4s	+4	9°	9°	
23	Tmp	54	6.328	11:48:39.66	11:48:30.21	0	9s	-9	13°	9°	
24	Tmp	57	6.705	11:50:35.77	11:50:29.51	0	6s	-6	12°	9°	
25	Tmp	61	7.345	11:51:50.67	11:51:49.03	0	2s	-2	4°	9°	
26	Tmp	65	0.113	11:57:00.00	11:56:56.62	0	3s	-3	22°	9°	
27	Tmp	68	1.453	11:59:05.91	11:59:07.08	0	1s	+1	4°	9°	
28	Tmp	70	3.093	12:01:49.52	12:01:30.74	0	19s	-19	20°	9°	
29	Tmp	71	3.526	12:02:36.40	12:02:29.39	0	7s	-7	20°	9°	
30	Tmp	74	5.096	12:05:09.83	12:05:08.78	0	1s	-1	6°	9°	
31	Tmp	75	5.562	12:06:05.60	12:06:07.47	0	2s	+2	9°	9°	
32	Tmp	77	6.240	12:07:40.01	12:07:35.31	0	5s	-5	11°	9°	
33	Tmp	79	6.819	12:09:15.66	12:09:17.11	0	1s	+1	5°	9°	
34	Tmp	80	7.156	12:10:00.66	12:10:00.16	0	1s	-1	3°	9°	
35	Tmp	82	7.881	12:11:31.08	12:11:31.68	0	1s	+1	4°	9°	
36	Tmp	83	8.668	12:13:11.88	12:13:06.87	0	5s	-5	12°	9°	
37	Tmp	84	8.916	12:13:53.42	12:13:50.13	0	3s	-3	9°	9°	
38	Tmp	86	9.859	12:15:52.63	12:15:37.67	0	15s	-15	21°	9°	
39	Tmp	87	10.205	12:16:46.99	12:16:45.28	0	2s	-2	9°	9°	
40	Tmp	88	11.568	12:18:58.34	12:18:57.39	0	1s	-1	4°	9°	
41	Tmp	90	13.352	12:21:17.91	12:21:16.97	0	1s	-1	4°	9°	
Etapa A		Num	46	Pen	0	PCZ	2	Total PP	202	PG	2
43	Tmp	96	0.275	14:11:23.50	14:11:19.86	0	4s	-4	16°	35°	
44	Tmp	99	3.003	14:15:02.51	14:15:05.03	0	3s	[+3]	7°	11°	
45	Tmp	104	0.138	14:18:38.42	14:18:50.64	0	12s	[+12]	23°	10°	
46	Tmp	106	0.442	14:19:17.14	14:19:18.30	0	1s	+1	5°	4°	
47	Tmp	109	1.300	14:21:06.29	14:20:57.71	0	9s	-9	17°	11°	
48	Tmp	111	1.640	14:21:54.01	14:21:47.69	0	6s	-6	13°	10°	
49	Tmp	113	2.545	14:23:51.82	14:23:46.50	0	5s	-5	12°	8°	
50	Tmp	115	3.250	14:25:22.78	14:25:24.07	0	1s	+1	4°	7°	
51	Tmp	119	4.337	14:27:23.11	14:27:17.26	0	6s	-6	15°	8°	
52	Tmp	120	4.703	14:28:07.75	14:27:56.71	0	11s	-11	20°	9°	

PC	Tp	Trc	DistPC	Ideal	Passagem	Pen	Erro	Pontos	NoPC	AtePC
53	Tmp	124	6.501	14:31:17.12	14:31:13.88	0	3s	[-3]	8°	8°
54	Tmp	124	7.031	14:32:20.72	14:32:18.62	0	2s	-2	8°	7°
55	Tmp	125	7.715	14:33:38.10	14:33:39.92	0	2s	+2	6°	8°
56	Tmp	126	8.355	14:34:53.25	14:34:50.68	0	3s	-3	7°	7°
57	Tmp	129	0.104	14:38:35.24	14:38:33.64	0	2s	-2	15°	7°
58	Tmp	131	0.616	14:39:42.01	14:39:36.50	0	6s	-6	21°	8°
59	Tmp	135	1.721	14:42:05.06	14:42:01.43	0	4s	-4	13°	8°
60	Tmp	138	2.608	14:44:11.45	14:44:07.59	0	4s	-4	13°	8°
61	Tmp	139	2.944	14:44:55.85	14:44:57.85	0	2s	+2	6°	8°
62	Tmp	141	4.545	14:47:42.67	14:47:42.99	0	0s	0	3°	8°
63	Tmp	145	0.160	14:51:54.56	14:51:56.94	0	2s	+2	12°	8°
64	Tmp	149	1.655	14:54:50.29	14:54:52.16	0	2s	+2	9°	8°
65	Tmp	151	2.386	14:56:19.46	14:56:22.72	0	3s	+3	7°	8°
66	Tmp	156	0.142	14:58:59.49	14:58:17.63	0	42s	-42	29°	10°
67	Tmp	161	1.610	15:01:41.41	15:02:00.46	0	19s	[+19]	22°	10°
68	Tmp	165	2.136	15:03:13.23	15:03:13.68	0	0s	0	3°	10°
69	Tmp	169	3.736	15:06:23.06	15:06:32.72	0	10s	+10	23°	9°
70	Tmp	172	5.017	15:08:27.95	15:08:31.44	0	3s	+3	16°	9°
71	Tmp	174	5.650	15:09:41.09	15:09:41.52	0	0s	0	2°	9°
72	Tmp	177	0.120	15:11:29.21	15:11:28.97	0	0s	0	2°	9°
73	Tmp	181	0.879	15:13:15.45	15:13:14.12	0	1s	-1	7°	9°
74	Tmp	187	2.679	15:16:23.69	15:16:27.64	0	4s	+4	10°	9°
75	Tmp	190	3.941	15:18:49.69	15:18:46.28	0	3s	-3	13°	9°
76	Tmp	197	0.180	15:21:59.80	15:22:01.48	0	2s	+2	8°	9°
77	Tmp	200	1.601	15:24:30.05	15:24:31.29	0	1s	+1	4°	9°
78	Tmp	203	3.280	15:26:50.87	15:26:49.00	0	2s	-2	7°	9°
79	Tmp	208	4.703	15:28:57.54	15:28:58.98	0	1s	+1	4°	9°
80	Tmp	212	5.572	15:31:32.51	15:31:32.48	0	0s	0	3°	9°
81	Tmp	212	6.025	15:32:54.05	15:32:41.94	0	12s	-12	24°	9°
82	Tmp	213	6.537	15:34:16.01	15:34:19.07	0	3s	+3	12°	9°

Etapa B	Num	46	Pen	0	PCZ	5	Total PP	159	PG	2
---------	-----	----	-----	---	-----	---	----------	-----	----	---

n°	25	A	PG	2	9°	B	PG	2	9°	Tot PG	4	Col.	11°
----	----	---	----	---	----	---	----	---	----	--------	---	------	-----





TVANHANGUERA

RALLY DA MULHER 2024

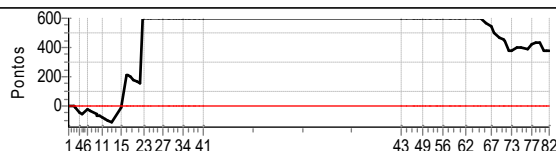


Performance Individual

PC	Tp	Trc	DistPC	Ideal	Passagem	Pen	Erro	Pontos	NoPC	AtePC
N u m	47	47 / Karine Alcantra Ferreira / Denielle Soares Cabral								
		Cat / NL / Largada EXPEDITION 4X4 / 26 / 09:47:00								
40°										
PC	Tp	Trc	DistPC	Ideal	Passagem	Pen	Erro	Pontos	NoPC	AtePC
1	Tmp	3	0.189	11:07:25.80	11:07:28.82	0	3s	[+3]	16°	16°
2	Tmp	5	2.093	11:10:28.76	11:10:30.24	0	1s	[+1]	3°	5°
3	Tmp	7	2.571	11:11:19.04	11:11:10.52	0	9s	-9	9°	10°
4	Tmp	11	0.670	11:13:47.61	11:13:10.87	0	37s	-37	29°	26°
5	Tmp	14	1.749	11:15:17.76	11:14:25.88	0	52s	-52	29°	30°
6	Tmp	18	3.933	11:18:10.96	11:17:46.20	0	25s	-25	23°	24°
7	Tmp	20	5.037	11:19:42.83	11:19:08.04	0	35s	-35	25°	24°
8	Tmp	22	7.627	11:23:00.96	11:22:08.99	0	52s	-52	28°	25°
9	Tmp	23	7.854	11:23:29.82	11:22:28.27	0	1m02s	-62	31°	25°
10	Tmp	25	8.886	11:24:54.49	11:23:46.88	0	1m08s	-68	31°	25°
11	Tmp	26	9.615	11:26:06.58	11:24:53.16	0	1m13s	-73	32°	27°
12	Tmp	29	10.551	11:27:31.01	11:26:09.90	0	1m21s	-81	30°	28°
13	Tmp	33	11.995	11:29:28.24	11:27:56.51	0	1m32s	-92	32°	28°
14	Tmp	34	13.169	11:31:08.36	11:29:20.43	0	1m48s	-108	32°	28°
15	Tmp	36	0.256	11:37:02.12	11:36:58.19	0	4s	-4	22°	28°
16	Tmp	40	1.834	11:39:29.74	11:43:01.09	0	3m31s	[+211]	38°	25°
17	Tmp	41	2.173	11:40:12.06	11:43:41.35	0	3m29s	[+209]	38°	27°
18	Tmp	45	2.980	11:42:03.44	11:45:21.89	0	3m18s	[+198]	38°	29°
19	Tmp	46	3.666	11:43:28.76	11:46:27.19	0	2m58s	+178	38°	30°
20	Tmp	48	4.557	11:45:21.17	11:48:08.68	0	2m48s	+168	38°	32°
21	Tmp	50	5.363	11:47:01.02	11:49:33.91	0	2m33s	+153	36°	31°
22	Tmp	51	5.960	11:48:28.32	--:--:--	0		+600	38°	32°
23	Tmp	54	6.328	11:49:39.66	--:--:--	0		+600	38°	33°
24	Tmp	57	6.705	11:51:35.77	--:--:--	0		+600	38°	34°
25	Tmp	61	7.345	11:52:50.67	--:--:--	0		+600	38°	34°
26	Tmp	65	0.113	11:58:00.00	--:--:--	0		+600	39°	34°
27	Tmp	68	1.453	12:00:05.91	--:--:--	0		+600	39°	36°
28	Tmp	70	3.093	12:02:49.52	--:--:--	0		+600	39°	36°
29	Tmp	71	3.526	12:03:36.40	--:--:--	0		+600	39°	36°
30	Tmp	74	5.096	12:06:09.83	--:--:--	0		+600	39°	37°
31	Tmp	75	5.562	12:07:05.60	--:--:--	0		+600	40°	37°
32	Tmp	77	6.240	12:08:40.01	--:--:--	0		+600	40°	37°
33	Tmp	79	6.819	12:10:15.66	--:--:--	0		+600	40°	38°
34	Tmp	80	7.156	12:11:00.66	--:--:--	0		+600	40°	38°
35	Tmp	82	7.881	12:12:31.08	--:--:--	0		+600	40°	38°
36	Tmp	83	8.668	12:14:11.88	--:--:--	0		+600	40°	38°
37	Tmp	84	8.916	12:14:53.42	--:--:--	0		+600	40°	38°
38	Tmp	86	9.859	12:16:52.63	--:--:--	0		+600	40°	38°
39	Tmp	87	10.205	12:17:46.99	13:06:08.45	0	48m21s	+600	43°	39°
40	Tmp	88	11.568	12:19:58.34	13:08:16.66	0	48m18s	+600	43°	39°
41	Tmp	90	13.352	12:22:17.91	13:10:30.73	0	48m13s	+600	43°	39°
Etapa A Num 47 Pen 0 PCZ 0 Total PP 13197 PG 0										
43	Tmp	96	0.275	14:12:23.50	14:25:38.67	0	13m15s	+600	43°	43°
44	Tmp	99	3.003	14:16:02.51	14:30:16.12	0	14m14s	+600	43°	43°
45	Tmp	104	0.138	14:19:38.42	14:32:57.87	0	13m19s	+600	43°	43°
46	Tmp	106	0.442	14:20:17.14	14:33:29.87	0	13m13s	+600	40°	43°
47	Tmp	109	1.300	14:22:06.29	14:35:15.91	0	13m10s	+600	40°	43°
48	Tmp	111	1.640	14:22:54.01	14:35:47.85	0	12m54s	+600	40°	43°
49	Tmp	113	2.545	14:24:51.82	14:37:36.42	0	12m45s	+600	40°	43°
50	Tmp	115	3.250	14:26:22.78	14:39:02.91	0	12m40s	+600	40°	43°
51	Tmp	119	4.337	14:28:23.11	14:41:06.93	0	12m44s	+600	40°	43°
52	Tmp	120	4.703	14:29:07.75	14:41:46.12	0	12m38s	+600	40°	43°

PC	Tp	Trc	DistPC	Ideal	Passagem	Pen	Erro	Pontos	NoPC	AtePC
53	Tmp	124	6.501	14:32:17.12	14:44:56.15	0	12m39s	+600	40°	43°
54	Tmp	124	7.031	14:33:20.72	14:45:57.45	0	12m37s	+600	40°	43°
55	Tmp	125	7.715	14:34:38.10	14:47:13.49	0	12m35s	+600	40°	43°
56	Tmp	126	8.355	14:35:53.25	14:48:29.66	0	12m36s	+600	40°	43°
57	Tmp	129	0.104	14:39:35.24	14:50:14.00	0	10m39s	+600	40°	43°
58	Tmp	131	0.616	14:40:42.01	14:52:15.19	0	11m33s	+600	40°	43°
59	Tmp	135	1.721	14:43:05.06	14:54:14.29	0	11m09s	+600	40°	43°
60	Tmp	138	2.608	14:45:11.45	14:57:16.86	0	12m05s	+600	40°	43°
61	Tmp	139	2.944	14:45:55.85	14:57:54.77	0	11m59s	+600	40°	43°
62	Tmp	141	4.545	14:48:42.67	15:00:25.03	0	11m42s	+600	40°	43°
63	Tmp	145	0.160	14:52:54.56	15:03:52.57	0	10m58s	+600	41°	43°
64	Tmp	149	1.655	14:55:50.29	15:06:26.29	0	10m36s	+600	41°	43°
65	Tmp	151	2.386	14:57:19.46	15:07:54.33	0	10m35s	+600	41°	43°
66	Tmp	156	0.142	14:59:59.49	15:09:26.79	0	9m27s	[+567]	40°	42°
67	Tmp	161	1.610	15:02:41.41	15:11:43.19	0	9m02s	[+542]	40°	42°
68	Tmp	165	2.136	15:04:13.23	15:12:37.10	0	8m24s	+504	40°	42°
69	Tmp	169	3.736	15:07:23.06	15:15:15.03	0	7m52s	+472	40°	42°
70	Tmp	172	5.017	15:09:27.95	15:17:03.44	0	7m35s	+455	40°	42°
71	Tmp	174	5.650	15:10:41.09	15:18:03.76	0	7m23s	+443	40°	41°
72	Tmp	177	0.120	15:12:29.21	15:18:46.05	0	6m17s	+377	40°	40°
73	Tmp	181	0.879	15:14:15.45	15:20:35.34	0	6m20s	+380	40°	40°
74	Tmp	187	2.679	15:17:23.69	15:24:03.86	0	6m40s	+400	40°	40°
75	Tmp	190	3.941	15:19:49.69	15:26:28.44	0	6m39s	+399	40°	40°
76	Tmp	197	0.180	15:22:59.80	15:29:31.24	0	6m31s	+391	40°	41°
77	Tmp	200	1.601	15:25:30.05	15:32:35.19	0	7m05s	+425	40°	41°
78	Tmp	203	3.280	15:27:50.87	15:35:08.16	0	7m17s	+437	40°	40°
79	Tmp	208	4.703	15:29:57.54	15:37:09.03	0	7m11s	+431	40°	40°
80	Tmp	212	5.572	15:32:32.51	15:38:56.79	0	6m24s	+384	40°	40°
81	Tmp	212	6.025	15:33:54.05	15:40:11.91	0	6m18s	+378	40°	40°
82	Tmp	213	6.537	15:35:16.01	15:41:31.34	0	6m15s	+375	40°	40°
Etapa B Num 47 Pen 0 PCZ 0 Total PP 20051 PG 0										

n° 26	A PG 0	39°	B PG 0	NC	Tot PG 0	Col. 40°
-------	--------	-----	--------	----	----------	----------





TVANHANGUERA

RALLY DA MULHER 2024



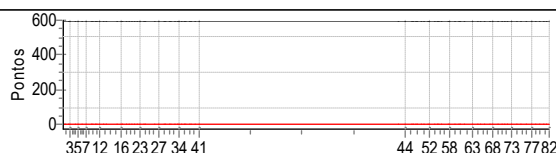
Performance Individual

PC	Tp	Trc	DistPC	Ideal	Passagem	Pen	Erro	Pontos	NoPC	AtePC	
N u m	50	50 / Luciana Rodrigues Machado / Uelica Alves Braga									
		Cat / NL / Largada EXPEDITION 4X4 / 29 / 09:50:00									
		44°									
PC	Tp	Trc	DistPC	Ideal	Passagem	Pen	Erro	Pontos	NoPC	AtePC	
1	Tmp	3	0.189	11:10:25.80	--:--:--	0		+600	45°	45°	
2	Tmp	5	2.093	11:13:28.76	--:--:--	0		+600	45°	45°	
3	Tmp	7	2.571	11:14:19.04	--:--:--	0		+600	45°	45°	
4	Tmp	11	0.670	11:16:47.61	--:--:--	0		+600	45°	45°	
5	Tmp	14	1.749	11:18:17.76	--:--:--	0		+600	44°	45°	
6	Tmp	18	3.933	11:21:10.96	--:--:--	0		+600	44°	45°	
7	Tmp	20	5.037	11:22:42.83	--:--:--	0		+600	44°	45°	
8	Tmp	22	7.627	11:26:00.96	--:--:--	0		+600	44°	45°	
9	Tmp	23	7.854	11:26:29.82	--:--:--	0		+600	44°	45°	
10	Tmp	25	8.886	11:27:54.49	--:--:--	0		+600	44°	45°	
11	Tmp	26	9.615	11:29:06.58	--:--:--	0		+600	44°	45°	
12	Tmp	29	10.551	11:30:31.01	--:--:--	0		+600	43°	45°	
13	Tmp	33	11.995	11:32:28.24	--:--:--	0		+600	44°	45°	
14	Tmp	34	13.169	11:34:08.36	--:--:--	0		+600	44°	45°	
15	Tmp	36	0.256	11:40:02.12	--:--:--	0		+600	44°	45°	
16	Tmp	40	1.834	11:42:29.74	--:--:--	0		+600	43°	45°	
17	Tmp	41	2.173	11:43:12.06	--:--:--	0		+600	43°	45°	
18	Tmp	45	2.980	11:45:03.44	--:--:--	0		+600	43°	45°	
19	Tmp	46	3.666	11:46:28.76	--:--:--	0		+600	43°	45°	
20	Tmp	48	4.557	11:48:21.17	--:--:--	0		+600	43°	45°	
21	Tmp	50	5.363	11:50:01.02	--:--:--	0		+600	43°	45°	
22	Tmp	51	5.960	11:51:28.32	--:--:--	0		+600	37°	45°	
23	Tmp	54	6.328	11:52:39.66	--:--:--	0		+600	37°	45°	
24	Tmp	57	6.705	11:54:35.77	--:--:--	0		+600	37°	45°	
25	Tmp	61	7.345	11:55:50.67	--:--:--	0		+600	37°	45°	
26	Tmp	65	0.113	12:01:00.00	--:--:--	0		+600	38°	45°	
27	Tmp	68	1.453	12:03:05.91	--:--:--	0		+600	38°	45°	
28	Tmp	70	3.093	12:05:49.52	--:--:--	0		+600	38°	45°	
29	Tmp	71	3.526	12:06:36.40	--:--:--	0		+600	38°	45°	
30	Tmp	74	5.096	12:09:09.83	--:--:--	0		+600	38°	45°	
31	Tmp	75	5.562	12:10:05.60	--:--:--	0		+600	39°	45°	
32	Tmp	77	6.240	12:11:40.01	--:--:--	0		+600	39°	45°	
33	Tmp	79	6.819	12:13:15.66	--:--:--	0		+600	39°	45°	
34	Tmp	80	7.156	12:14:00.66	--:--:--	0		+600	39°	45°	
35	Tmp	82	7.881	12:15:31.08	--:--:--	0		+600	39°	45°	
36	Tmp	83	8.668	12:17:11.88	--:--:--	0		+600	39°	45°	
37	Tmp	84	8.916	12:17:53.42	--:--:--	0		+600	39°	45°	
38	Tmp	86	9.859	12:19:52.63	--:--:--	0		+600	39°	45°	
39	Tmp	87	10.205	12:20:46.99	--:--:--	0		+600	42°	45°	
40	Tmp	88	11.568	12:22:58.34	--:--:--	0		+600	42°	45°	
41	Tmp	90	13.352	12:25:17.91	--:--:--	0		+600	42°	45°	
Etapa A		Num	50	Pen	0	PCZ	0	Total PP	24600	PG	0
43	Tmp	96	0.275	14:15:23.50	--:--:--	0		+600	42°	42°	
44	Tmp	99	3.003	14:19:02.51	--:--:--	0		+600	42°	42°	
45	Tmp	104	0.138	14:22:38.42	--:--:--	0		+600	42°	42°	
46	Tmp	106	0.442	14:23:17.14	--:--:--	0		+600	39°	42°	
47	Tmp	109	1.300	14:25:06.29	--:--:--	0		+600	39°	42°	
48	Tmp	111	1.640	14:25:54.01	--:--:--	0		+600	39°	42°	
49	Tmp	113	2.545	14:27:51.82	--:--:--	0		+600	39°	42°	
50	Tmp	115	3.250	14:29:22.78	--:--:--	0		+600	39°	42°	
51	Tmp	119	4.337	14:31:23.11	--:--:--	0		+600	39°	42°	
52	Tmp	120	4.703	14:32:07.75	--:--:--	0		+600	39°	42°	

PC	Tp	Trc	DistPC	Ideal	Passagem	Pen	Erro	Pontos	NoPC	AtePC
53	Tmp	124	6.501	14:35:17.12	--:--:--	0		+600	39°	42°
54	Tmp	124	7.031	14:36:20.72	--:--:--	0		+600	39°	42°
55	Tmp	125	7.715	14:37:38.10	--:--:--	0		+600	39°	42°
56	Tmp	126	8.355	14:38:53.25	--:--:--	0		+600	39°	42°
57	Tmp	129	0.104	14:42:35.24	--:--:--	0		+600	39°	42°
58	Tmp	131	0.616	14:43:42.01	--:--:--	0		+600	39°	42°
59	Tmp	135	1.721	14:46:05.06	--:--:--	0		+600	39°	42°
60	Tmp	138	2.608	14:48:11.45	--:--:--	0		+600	39°	42°
61	Tmp	139	2.944	14:48:55.85	--:--:--	0		+600	39°	42°
62	Tmp	141	4.545	14:51:42.67	--:--:--	0		+600	39°	42°
63	Tmp	145	0.160	14:55:54.56	--:--:--	0		+600	40°	42°
64	Tmp	149	1.655	14:58:50.29	--:--:--	0		+600	40°	42°
65	Tmp	151	2.386	15:00:19.46	--:--:--	0		+600	40°	42°
66	Tmp	156	0.142	15:02:59.49	--:--:--	0		+600	41°	43°
67	Tmp	161	1.610	15:05:41.41	--:--:--	0		+600	41°	43°
68	Tmp	165	2.136	15:07:13.23	--:--:--	0		+600	41°	43°
69	Tmp	169	3.736	15:10:23.06	--:--:--	0		+600	41°	43°
70	Tmp	172	5.017	15:12:27.95	--:--:--	0		+600	41°	43°
71	Tmp	174	5.650	15:13:41.09	--:--:--	0		+600	41°	43°
72	Tmp	177	0.120	15:15:29.21	--:--:--	0		+600	42°	44°
73	Tmp	181	0.879	15:17:15.45	--:--:--	0		+600	42°	44°
74	Tmp	187	2.679	15:20:23.69	--:--:--	0		+600	42°	44°
75	Tmp	190	3.941	15:22:49.69	--:--:--	0		+600	43°	44°
76	Tmp	197	0.180	15:25:59.80	--:--:--	0		+600	43°	44°
77	Tmp	200	1.601	15:28:30.05	--:--:--	0		+600	43°	44°
78	Tmp	203	3.280	15:30:50.87	--:--:--	0		+600	43°	44°
79	Tmp	208	4.703	15:32:57.54	--:--:--	0		+600	42°	44°
80	Tmp	212	5.572	15:35:32.51	--:--:--	0		+600	42°	44°
81	Tmp	212	6.025	15:36:54.05	--:--:--	0		+600	42°	44°
82	Tmp	213	6.537	15:38:16.01	--:--:--	0		+600	42°	44°

Etapa B	Num	50	Pen	0	PCZ	0	Total PP	24000	PG	0
---------	-----	----	-----	---	-----	---	----------	-------	----	---

n°	29	A	PG	0	NC	B	PG	0	NC	Tot PG	0	Col.	44°
----	----	---	----	---	----	---	----	---	----	--------	---	------	-----





TV ANHANGUERA

RALLY DA MULHER 2024



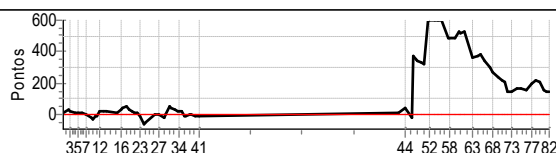
Performance Individual

PC	Tp	Trc	DistPC	Ideal	Passagem	Pen	Erro	Pontos	NoPC	AtePC	
N u m	51	51 / Sarah Gutierrez Calazans Dias / Mirian Goncalves Araujo Dias									
		Cat / NL / Largada EXPEDITION 4X4 / 30 / 09:51:00									
		38°									
PC	Tp	Trc	DistPC	Ideal	Passagem	Pen	Erro	Pontos	NoPC	AtePC	
1	Tmp	3	0.189	11:11:25.80	11:11:30.26	0	4s	+4	24°	21°	
2	Tmp	5	2.093	11:14:28.76	11:15:00.09	0	31s	+31	30°	24°	
3	Tmp	7	2.571	11:15:19.04	11:15:40.45	0	21s	+21	21°	22°	
4	Tmp	11	0.670	11:17:47.61	11:17:54.33	0	7s	+7	14°	15°	
5	Tmp	14	1.749	11:19:17.76	11:19:26.93	0	9s	+9	15°	17°	
6	Tmp	18	3.933	11:22:10.96	11:22:15.10	0	4s	+4	13°	13°	
7	Tmp	20	5.037	11:23:42.83	11:23:41.45	0	1s	-1	5°	13°	
8	Tmp	22	7.627	11:27:00.96	11:26:35.55	0	25s	-25	23°	15°	
9	Tmp	23	7.854	11:27:29.82	11:26:56.83	0	33s	-33	24°	16°	
10	Tmp	25	8.886	11:28:54.49	11:28:38.05	0	16s	-16	21°	18°	
11	Tmp	26	9.615	11:30:06.58	11:29:58.66	0	8s	-8	15°	18°	
12	Tmp	29	10.551	11:31:31.01	11:31:49.88	0	19s	+19	21°	18°	
13	Tmp	33	11.995	11:33:28.24	11:33:44.71	0	16s	+16	21°	17°	
14	Tmp	34	13.169	11:35:08.36	11:35:23.45	0	15s	+15	16°	18°	
15	Tmp	36	0.256	11:41:02.12	11:41:05.84	0	4s	+4	21°	17°	
16	Tmp	40	1.834	11:43:29.74	11:44:03.10	0	33s	+33	21°	17°	
17	Tmp	41	2.173	11:44:12.06	11:44:49.90	0	38s	+38	25°	17°	
18	Tmp	45	2.980	11:46:03.44	11:46:51.58	0	48s	[+48]	27°	15°	
19	Tmp	46	3.666	11:47:28.76	11:48:00.12	0	31s	+31	24°	16°	
20	Tmp	48	4.557	11:49:21.17	11:49:41.60	0	20s	+20	22°	16°	
21	Tmp	50	5.363	11:51:01.02	11:51:13.34	0	12s	+12	20°	17°	
22	Tmp	51	5.960	11:52:28.32	11:52:34.53	0	6s	+6	12°	14°	
23	Tmp	54	6.328	11:53:39.66	11:53:32.26	0	7s	-7	11°	13°	
24	Tmp	57	6.705	11:55:35.77	11:54:31.36	0	1m04s	-64	23°	16°	
25	Tmp	61	7.345	11:56:50.67	11:55:55.13	0	56s	-56	22°	16°	
26	Tmp	65	0.113	12:02:00.00	12:02:01.93	0	2s	[+2]	16°	16°	
27	Tmp	68	1.453	12:04:05.91	12:04:05.20	0	1s	-1	3°	16°	
28	Tmp	70	3.093	12:06:49.52	12:06:27.69	0	22s	-22	22°	16°	
29	Tmp	71	3.526	12:07:36.40	12:07:39.48	0	3s	[+3]	14°	16°	
30	Tmp	74	5.096	12:10:09.83	12:11:01.00	0	51s	[+51]	27°	16°	
31	Tmp	75	5.562	12:11:05.60	12:11:44.82	0	39s	[+39]	25°	17°	
32	Tmp	77	6.240	12:12:40.01	12:13:06.88	0	27s	+27	24°	17°	
33	Tmp	79	6.819	12:14:15.66	12:14:29.75	0	14s	+14	24°	17°	
34	Tmp	80	7.156	12:15:00.66	12:15:16.53	0	16s	+16	25°	17°	
35	Tmp	82	7.881	12:16:31.08	12:16:46.62	0	16s	+16	23°	17°	
36	Tmp	83	8.668	12:18:11.88	12:18:02.61	0	9s	-9	18°	17°	
37	Tmp	84	8.916	12:18:53.42	12:18:37.21	0	16s	-16	20°	17°	
38	Tmp	86	9.859	12:20:52.63	12:20:48.04	0	5s	-5	13°	17°	
39	Tmp	87	10.205	12:21:46.99	12:21:43.02	0	4s	-4	14°	17°	
40	Tmp	88	11.568	12:23:58.34	12:23:50.19	0	8s	-8	19°	17°	
41	Tmp	90	13.352	12:26:17.91	12:26:06.66	0	11s	-11	20°	17°	
Etapa A		Num	51	Pen	0	PCZ	0	Total PP	629	PG	0
43	Tmp	96	0.275	14:16:23.50	14:16:27.77	0	4s	+4	15°	13°	
44	Tmp	99	3.003	14:20:02.51	14:20:37.87	0	35s	+35	33°	14°	
45	Tmp	104	0.138	14:23:38.42	14:23:20.40	0	18s	-18	26°	22°	
46	Tmp	106	0.442	14:24:17.14	14:30:29.09	0	6m12s	+372	37°	26°	
47	Tmp	109	1.300	14:26:06.29	14:31:59.41	0	5m53s	+353	37°	35°	
48	Tmp	111	1.640	14:26:54.01	14:32:29.82	0	5m36s	+336	37°	35°	
49	Tmp	113	2.545	14:28:51.82	14:34:17.42	0	5m26s	+326	37°	35°	
50	Tmp	115	3.250	14:30:22.78	14:35:46.52	0	5m24s	+324	37°	35°	
51	Tmp	119	4.337	14:32:23.11	14:43:32.58	0	11m09s	+600	38°	36°	
52	Tmp	120	4.703	14:33:07.75	14:44:06.13	0	10m58s	+600	38°	37°	

PC	Tp	Trc	DistPC	Ideal	Passagem	Pen	Erro	Pontos	NoPC	AtePC
53	Tmp	124	6.501	14:36:17.12	14:46:37.74	0	10m21s	+600	38°	37°
54	Tmp	124	7.031	14:37:20.72	14:47:30.66	0	10m10s	+600	38°	37°
55	Tmp	125	7.715	14:38:38.10	14:48:44.62	0	10m07s	+600	38°	37°
56	Tmp	126	8.355	14:39:53.25	14:49:57.90	0	10m05s	+600	38°	37°
57	Tmp	129	0.104	14:43:35.24	14:51:37.67	0	8m02s	+482	37°	37°
58	Tmp	131	0.616	14:44:42.01	14:52:48.56	0	8m07s	+487	37°	37°
59	Tmp	135	1.721	14:47:05.06	14:55:14.41	0	8m09s	+489	37°	37°
60	Tmp	138	2.608	14:49:11.45	14:57:56.40	0	8m45s	[+525]	37°	37°
61	Tmp	139	2.944	14:49:55.85	14:58:36.17	0	8m40s	+520	37°	37°
62	Tmp	141	4.545	14:52:42.67	15:01:31.00	0	8m48s	[+528]	37°	37°
63	Tmp	145	0.160	14:56:54.56	15:02:54.99	0	6m00s	+360	37°	37°
64	Tmp	149	1.655	14:59:50.29	15:05:59.58	0	6m09s	+369	37°	37°
65	Tmp	151	2.386	15:01:19.46	15:07:38.87	0	6m19s	+379	38°	37°
66	Tmp	156	0.142	15:03:59.49	15:09:40.18	0	5m41s	+341	38°	37°
67	Tmp	161	1.610	15:06:41.41	15:11:44.87	0	5m03s	+303	38°	37°
68	Tmp	165	2.136	15:08:13.23	15:12:39.58	0	4m26s	+266	38°	37°
69	Tmp	169	3.736	15:11:23.06	15:15:18.51	0	3m55s	+235	37°	37°
70	Tmp	172	5.017	15:13:27.95	15:17:06.10	0	3m38s	+218	37°	37°
71	Tmp	174	5.650	15:14:41.09	15:18:06.28	0	3m25s	+205	37°	37°
72	Tmp	177	0.120	15:16:29.21	15:18:49.55	0	2m20s	+140	36°	37°
73	Tmp	181	0.879	15:18:15.45	15:20:38.80	0	2m23s	+143	36°	37°
74	Tmp	187	2.679	15:21:23.69	15:24:06.91	0	2m43s	+163	36°	37°
75	Tmp	190	3.941	15:23:49.69	15:26:32.63	0	2m43s	+163	36°	37°
76	Tmp	197	0.180	15:26:59.80	15:29:33.13	0	2m33s	+153	36°	37°
77	Tmp	200	1.601	15:29:30.05	15:32:45.54	0	3m15s	+195	36°	37°
78	Tmp	203	3.280	15:31:50.87	15:35:22.29	0	3m31s	+211	37°	37°
79	Tmp	208	4.703	15:33:57.54	15:37:21.95	0	3m24s	+204	37°	38°
80	Tmp	212	5.572	15:36:32.51	15:39:01.89	0	2m29s	+149	35°	38°
81	Tmp	212	6.025	15:37:54.05	15:40:13.91	0	2m20s	+140	35°	38°
82	Tmp	213	6.537	15:39:16.01	15:41:34.99	0	2m19s	+139	35°	38°

Etapa B	Num	51	Pen	0	PCZ	0	Total PP	11822	PG	0
---------	-----	----	-----	---	-----	---	----------	-------	----	---

n°	30	A	PG	0	17°	B	PG	0	38°	Tot PG	0	Col.	38°
----	----	---	----	---	-----	---	----	---	-----	--------	---	------	-----





TVANHANGUERA

RALLY DA MULHER 2024



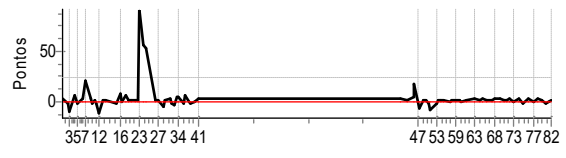
Performance Individual

PC	Tp	Trc	DistPC	Ideal	Passagem	Pen	Erro	Pontos	NoPC	AtePC
<b>N</b>	<b>52</b>	52 / Maressa de Almeida Santos / Maysa Martins Franco Camenach								
		Cat / NL / Largada EXPEDITION 4X4 / 31 / 09:52:00								
<b>u</b>	<b>1°</b>									
PC	Tp	Trc	DistPC	Ideal	Passagem	Pen	Erro	Pontos	NoPC	AtePC
1	Tmp	3	0.189	11:12:25.80	11:12:28.38	0	3s	[+3]	15°	15°
2	Tmp	5	2.093	11:15:28.76	11:15:26.69	0	2s	-2	7°	7°
3	Tmp	7	2.571	11:16:19.04	11:16:09.53	0	10s	-10	12°	13°
4	Tmp	11	0.670	11:18:47.61	11:18:55.06	0	7s	+7	13°	8°
5	Tmp	14	1.749	11:20:17.76	11:20:16.14	0	2s	-2	5°	8°
6	Tmp	18	3.933	11:23:10.96	11:23:14.75	0	4s	+4	12°	8°
7	Tmp	20	5.037	11:24:42.83	11:25:04.30	0	21s	+21	19°	8°
8	Tmp	22	7.627	11:28:00.96	11:28:05.32	0	4s	+4	10°	8°
9	Tmp	23	7.854	11:28:29.82	11:28:29.31	0	1s	-1	3°	7°
10	Tmp	25	8.886	11:29:54.49	11:29:55.29	0	1s	+1	5°	6°
11	Tmp	26	9.615	11:31:06.58	11:31:05.47	0	1s	-1	2°	5°
12	Tmp	29	10.551	11:32:31.01	11:32:19.62	0	11s	-11	16°	8°
13	Tmp	33	11.995	11:34:28.24	11:34:29.71	0	1s	+1	4°	8°
14	Tmp	34	13.169	11:36:08.36	11:36:09.54	0	1s	+1	5°	7°
15	Tmp	36	0.256	11:42:02.12	11:42:01.21	0	1s	-1	7°	6°
16	Tmp	40	1.834	11:44:29.74	11:44:37.85	0	8s	+8	12°	8°
17	Tmp	41	2.173	11:45:12.06	11:45:12.07	0	0s	0	2°	4°
18	Tmp	45	2.980	11:47:03.44	11:47:09.38	0	6s	+6	10°	5°
19	Tmp	46	3.666	11:48:28.76	11:48:30.81	0	2s	+2	2°	5°
20	Tmp	48	4.557	11:50:21.17	11:50:22.75	0	2s	+2	7°	4°
21	Tmp	50	5.363	11:52:01.02	11:52:03.36	0	2s	+2	8°	5°
22	Tmp	51	5.960	11:53:28.32	11:53:30.27	0	2s	+2	6°	4°
23	Tmp	54	6.328	11:54:39.66	11:56:10.62	0	1m31s	[+91]	23°	5°
24	Tmp	57	6.705	11:56:35.77	11:57:31.63	0	56s	[+56]	22°	8°
25	Tmp	61	7.345	11:57:50.67	11:58:43.93	0	53s	[+53]	21°	8°
26	Tmp	65	0.113	12:03:00.00	12:03:02.44	0	2s	+2	15°	8°
27	Tmp	68	1.453	12:05:05.91	12:05:06.81	0	1s	+1	2°	8°
28	Tmp	70	3.093	12:07:49.52	12:07:45.80	0	4s	-4	10°	8°
29	Tmp	71	3.526	12:08:36.40	12:08:38.66	0	2s	+2	10°	8°
30	Tmp	74	5.096	12:11:09.83	12:11:12.47	0	3s	[+3]	13°	8°
31	Tmp	75	5.562	12:12:05.60	12:12:03.27	0	2s	-2	8°	8°
32	Tmp	77	6.240	12:13:40.01	12:13:36.77	0	3s	-3	7°	7°
33	Tmp	79	6.819	12:15:15.66	12:15:20.66	0	5s	+5	16°	7°
34	Tmp	80	7.156	12:16:00.66	12:16:05.76	0	5s	+5	12°	7°
35	Tmp	82	7.881	12:17:31.08	12:17:33.16	0	2s	+2	5°	7°
36	Tmp	83	8.668	12:19:11.88	12:19:10.80	0	1s	-1	1°	7°
37	Tmp	84	8.916	12:19:53.42	12:19:58.93	0	6s	+6	16°	7°
38	Tmp	86	9.859	12:21:52.63	12:21:52.98	0	0s	0	3°	7°
39	Tmp	87	10.205	12:22:46.99	12:22:45.83	0	1s	-1	6°	7°
40	Tmp	88	11.568	12:24:58.34	12:24:58.77	0	0s	0	2°	7°
41	Tmp	90	13.352	12:27:17.91	12:27:20.83	0	3s	+3	6°	2°
<b>Etapa A</b>	<b>Num</b>	<b>52</b>	<b>Pen</b>	<b>0</b>	<b>PCZ</b>	<b>3</b>	<b>Total PP</b>	<b>126</b>	<b>PG</b>	<b>10</b>
43	Tmp	96	0.275	14:17:23.50	14:17:27.39	0	4s	+4	14°	12°
44	Tmp	99	3.003	14:21:02.51	14:21:04.83	0	2s	+2	6°	6°
45	Tmp	104	0.138	14:24:38.42	14:24:43.83	0	5s	[+5]	14°	9°
46	Tmp	106	0.442	14:25:17.14	14:25:34.18	0	17s	[+17]	25°	12°
47	Tmp	109	1.300	14:27:06.29	14:27:06.51	0	0s	0	3°	8°
48	Tmp	111	1.640	14:27:54.01	14:27:47.33	0	7s	-7	15°	6°
49	Tmp	113	2.545	14:29:51.82	14:29:53.15	0	1s	+1	3°	5°
50	Tmp	115	3.250	14:31:22.78	14:31:24.58	0	2s	+2	6°	5°
51	Tmp	119	4.337	14:33:23.11	14:33:21.64	0	1s	-1	7°	5°
52	Tmp	120	4.703	14:34:07.75	14:33:59.31	0	8s	-8	16°	6°

PC	Tp	Trc	DistPC	Ideal	Passagem	Pen	Erro	Pontos	NoPC	AtePC
53	Tmp	124	6.501	14:37:17.12	14:37:16.45	0	1s	-1	3°	5°
54	Tmp	124	7.031	14:38:20.72	14:38:22.97	0	2s	+2	7°	4°
55	Tmp	125	7.715	14:39:38.10	14:39:40.34	0	2s	+2	5°	4°
56	Tmp	126	8.355	14:40:53.25	14:40:55.28	0	2s	+2	2°	4°
57	Tmp	129	0.104	14:44:35.24	14:44:35.53	0	0s	0	3°	3°
58	Tmp	131	0.616	14:45:42.01	14:45:42.68	0	1s	+1	9°	3°
59	Tmp	135	1.721	14:48:05.06	14:48:07.55	0	2s	+2	5°	3°
60	Tmp	138	2.608	14:50:11.45	14:50:13.76	0	2s	+2	7°	3°
61	Tmp	139	2.944	14:50:55.85	14:50:56.16	0	0s	0	1°	2°
62	Tmp	141	4.545	14:53:42.67	14:53:44.52	0	2s	+2	14°	2°
63	Tmp	145	0.160	14:57:54.56	14:57:57.88	0	3s	[+3]	18°	2°
64	Tmp	149	1.655	15:00:50.29	15:00:52.76	0	2s	+2	8°	2°
65	Tmp	151	2.386	15:02:19.46	15:02:23.86	0	4s	+4	10°	2°
66	Tmp	156	0.142	15:04:59.49	15:05:00.70	0	1s	+1	7°	2°
67	Tmp	161	1.610	15:07:41.41	15:07:42.39	0	1s	+1	3°	2°
68	Tmp	165	2.136	15:09:13.23	15:09:16.20	0	3s	[+3]	14°	2°
69	Tmp	169	3.736	15:12:23.06	15:12:25.97	0	3s	+3	8°	2°
70	Tmp	172	5.017	15:14:27.95	15:14:30.35	0	2s	+2	11°	2°
71	Tmp	174	5.650	15:15:41.09	15:15:42.23	0	1s	+1	6°	2°
72	Tmp	177	0.120	15:17:29.21	15:17:33.16	0	4s	+4	13°	2°
73	Tmp	181	0.879	15:19:15.45	15:19:15.54	0	0s	0	2°	2°
74	Tmp	187	2.679	15:22:23.69	15:22:26.84	0	3s	+3	7°	2°
75	Tmp	190	3.941	15:24:49.69	15:24:47.94	0	2s	-2	10°	2°
76	Tmp	197	0.180	15:27:59.80	15:28:03.27	0	3s	+3	13°	2°
77	Tmp	200	1.601	15:30:30.05	15:30:29.65	0	0s	0	2°	2°
78	Tmp	203	3.280	15:32:50.87	15:32:53.94	0	3s	+3	14°	2°
79	Tmp	208	4.703	15:34:57.54	15:34:59.63	0	2s	+2	10°	2°
80	Tmp	212	5.572	15:37:32.51	15:37:30.75	0	2s	-2	14°	2°
81	Tmp	212	6.025	15:38:54.05	15:38:53.72	0	0s	0	2°	2°
82	Tmp	213	6.537	15:40:16.01	15:40:18.38	0	2s	+2	9°	2°

<b>Etapa B</b>	<b>Num</b>	<b>52</b>	<b>Pen</b>	<b>0</b>	<b>PCZ</b>	<b>6</b>	<b>Total PP</b>	<b>74</b>	<b>PG</b>	<b>10</b>
----------------	------------	-----------	------------	----------	------------	----------	-----------------	-----------	-----------	-----------

<b>n°</b>	<b>31</b>	<b>A</b>	<b>PG</b>	<b>10</b>	<b>2°</b>	<b>B</b>	<b>PG</b>	<b>10</b>	<b>2°</b>	<b>Tot PG</b>	<b>20</b>	<b>Col.</b>	<b>1°</b>
-----------	-----------	----------	-----------	-----------	-----------	----------	-----------	-----------	-----------	---------------	-----------	-------------	-----------





TVANHANGUERA

RALLY DA MULHER 2024



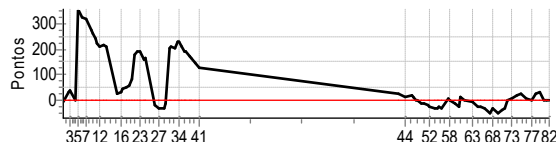
Performance Individual

PC	Tp	Trc	DistPC	Ideal	Passagem	Pen	Erro	Pontos	NoPC	AtePC	
N u m	53	53 / Ana Maira Andrade Coelho Sousa / Mayara Antunes da Silva									
		Cat / NL / Largada EXPEDITION 4X4 / 32 / 09:53:00									
		25°									
PC	Tp	Trc	DistPC	Ideal	Passagem	Pen	Erro	Pontos	NoPC	AtePC	
1	Tmp	3	0.189	11:13:25.80	11:13:21.08	0	5s	-5	30°	39°	
2	Tmp	5	2.093	11:16:28.76	11:17:04.19	0	35s	+35	34°	28°	
3	Tmp	7	2.571	11:17:19.04	11:17:57.06	0	38s	+38	33°	31°	
4	Tmp	11	0.670	11:19:47.61	11:19:47.98	0	0s	0	1°	19°	
5	Tmp	14	1.749	11:21:17.76	11:27:13.78	0	5m56s	[+356]	41°	24°	
6	Tmp	18	3.933	11:24:10.96	11:29:38.31	0	5m27s	[+327]	41°	38°	
7	Tmp	20	5.037	11:25:42.83	11:31:02.89	0	5m20s	[+320]	41°	39°	
8	Tmp	22	7.627	11:29:00.96	11:33:35.67	0	4m35s	+275	41°	40°	
9	Tmp	23	7.854	11:29:29.82	11:33:54.21	0	4m24s	+264	40°	40°	
10	Tmp	25	8.886	11:30:54.49	11:34:54.60	0	4m00s	+240	40°	39°	
11	Tmp	26	9.615	11:32:06.58	11:35:48.40	0	3m42s	+222	40°	39°	
12	Tmp	29	10.551	11:33:31.01	11:37:00.29	0	3m29s	+209	38°	39°	
13	Tmp	33	11.995	11:35:28.24	11:39:02.82	0	3m35s	+215	38°	39°	
14	Tmp	34	13.169	11:37:08.36	11:40:36.33	0	3m28s	+208	39°	39°	
15	Tmp	36	0.256	11:43:02.12	11:43:26.51	0	24s	+24	34°	38°	
16	Tmp	40	1.834	11:45:29.74	11:46:04.84	0	35s	+35	23°	38°	
17	Tmp	41	2.173	11:46:12.06	11:46:55.51	0	43s	+43	26°	37°	
18	Tmp	45	2.980	11:48:03.44	11:48:55.82	0	52s	+52	28°	37°	
19	Tmp	46	3.666	11:49:28.76	11:50:26.76	0	58s	+58	30°	35°	
20	Tmp	48	4.557	11:51:21.17	11:52:42.46	0	1m21s	+81	31°	36°	
21	Tmp	50	5.363	11:53:01.02	11:55:57.18	0	2m56s	+176	38°	36°	
22	Tmp	51	5.960	11:54:28.32	11:57:41.79	0	3m13s	+193	28°	36°	
23	Tmp	54	6.328	11:55:39.66	11:58:51.72	0	3m12s	+192	29°	36°	
24	Tmp	57	6.705	11:57:35.77	12:00:13.15	0	2m37s	+157	30°	32°	
25	Tmp	61	7.345	11:58:50.67	12:01:36.01	0	2m45s	+165	30°	30°	
26	Tmp	65	0.113	12:04:00.00	12:03:42.25	0	18s	-18	26°	29°	
27	Tmp	68	1.453	12:06:05.91	12:05:36.74	0	29s	-29	26°	28°	
28	Tmp	70	3.093	12:08:49.52	12:08:21.80	0	28s	-28	23°	27°	
29	Tmp	71	3.526	12:09:36.40	12:09:21.64	0	15s	-15	24°	27°	
30	Tmp	74	5.096	12:12:09.83	12:15:34.07	0	3m24s	+204	30°	27°	
31	Tmp	75	5.562	12:13:05.60	12:16:36.79	0	3m31s	+211	30°	27°	
32	Tmp	77	6.240	12:14:40.01	12:18:05.48	0	3m25s	+205	30°	27°	
33	Tmp	79	6.819	12:16:15.66	12:20:06.96	0	3m51s	+231	30°	27°	
34	Tmp	80	7.156	12:17:00.66	12:20:50.88	0	3m50s	+230	29°	27°	
35	Tmp	82	7.881	12:18:31.08	12:22:04.09	0	3m33s	+213	29°	27°	
36	Tmp	83	8.668	12:20:11.88	12:23:26.13	0	3m14s	+194	29°	27°	
37	Tmp	84	8.916	12:20:53.42	12:24:01.89	0	3m08s	+188	29°	28°	
38	Tmp	86	9.859	12:22:52.63	12:25:41.57	0	2m49s	+169	29°	28°	
39	Tmp	87	10.205	12:23:46.99	12:26:32.47	0	2m45s	+165	31°	29°	
40	Tmp	88	11.568	12:25:58.34	12:28:22.06	0	2m24s	+144	31°	29°	
41	Tmp	90	13.352	12:28:17.91	12:30:24.77	0	2m07s	+127	30°	29°	
Etapa A		Num	53	Pen	0	PCZ	1	Total PP	5258	PG	0
43	Tmp	96	0.275	14:18:23.50	14:18:48.75	0	25s	+25	34°	29°	
44	Tmp	99	3.003	14:22:02.51	14:22:18.10	0	16s	+16	26°	33°	
45	Tmp	104	0.138	14:25:38.42	14:25:56.18	0	18s	+18	25°	27°	
46	Tmp	106	0.442	14:26:17.14	14:26:30.50	0	13s	+13	24°	22°	
47	Tmp	109	1.300	14:28:06.29	14:28:07.61	0	1s	+1	6°	20°	
48	Tmp	111	1.640	14:28:54.01	14:28:52.07	0	2s	[-2]	4°	17°	
49	Tmp	113	2.545	14:30:51.82	14:30:40.54	0	11s	-11	16°	18°	
50	Tmp	115	3.250	14:32:22.78	14:32:08.82	0	14s	-14	18°	19°	
51	Tmp	119	4.337	14:34:23.11	14:34:07.07	0	16s	-16	21°	18°	
52	Tmp	120	4.703	14:35:07.75	14:34:40.69	0	27s	-27	23°	21°	

PC	Tp	Trc	DistPC	Ideal	Passagem	Pen	Erro	Pontos	NoPC	AtePC
53	Tmp	124	6.501	14:38:17.12	14:37:45.10	0	32s	-32	26°	21°
54	Tmp	124	7.031	14:39:20.72	14:38:52.68	0	28s	-28	25°	21°
55	Tmp	125	7.715	14:40:38.10	14:40:14.27	0	24s	-24	23°	21°
56	Tmp	126	8.355	14:41:53.25	14:41:22.63	0	31s	-31	24°	22°
57	Tmp	129	0.104	14:45:35.24	14:45:39.58	0	4s	+4	19°	22°
58	Tmp	131	0.616	14:46:42.01	14:46:43.45	0	1s	+1	8°	22°
59	Tmp	135	1.721	14:49:05.06	14:48:55.07	0	10s	-10	22°	22°
60	Tmp	138	2.608	14:51:11.45	14:50:48.30	0	23s	-23	27°	23°
61	Tmp	139	2.944	14:51:55.85	14:52:11.27	0	15s	+15	22°	23°
62	Tmp	141	4.545	14:54:42.67	14:54:43.47	0	1s	+1	8°	23°
63	Tmp	145	0.160	14:58:54.56	14:58:46.33	0	8s	-8	26°	23°
64	Tmp	149	1.655	15:01:50.29	15:01:28.35	0	22s	-22	30°	23°
65	Tmp	151	2.386	15:03:19.46	15:02:53.42	0	26s	-26	28°	23°
66	Tmp	156	0.142	15:05:59.49	15:05:30.84	0	29s	-29	28°	23°
67	Tmp	161	1.610	15:08:41.41	15:07:51.15	0	50s	-50	32°	24°
68	Tmp	165	2.136	15:10:13.23	15:09:43.98	0	29s	-29	31°	24°
69	Tmp	169	3.736	15:13:23.06	15:12:36.07	0	47s	-47	31°	24°
70	Tmp	172	5.017	15:15:27.95	15:14:47.57	0	40s	-40	32°	24°
71	Tmp	174	5.650	15:16:41.09	15:16:11.07	0	30s	-30	30°	24°
72	Tmp	177	0.120	15:18:29.21	15:18:26.88	0	2s	-2	8°	23°
73	Tmp	181	0.879	15:20:15.45	15:20:21.40	0	6s	+6	21°	23°
74	Tmp	187	2.679	15:23:23.69	15:23:41.33	0	18s	+18	25°	23°
75	Tmp	190	3.941	15:25:49.69	15:26:12.79	0	23s	+23	27°	23°
76	Tmp	197	0.180	15:28:59.80	15:29:04.19	0	4s	+4	20°	23°
77	Tmp	200	1.601	15:31:30.05	15:31:33.13	0	3s	[+3]	11°	23°
78	Tmp	203	3.280	15:33:50.87	15:34:17.92	0	27s	[+27]	31°	23°
79	Tmp	208	4.703	15:35:57.54	15:36:29.93	0	32s	[+32]	30°	23°
80	Tmp	212	5.572	15:38:32.51	15:38:33.92	0	1s	+1	7°	23°
81	Tmp	212	6.025	15:39:54.05	15:39:54.27	0	0s	0	1°	23°
82	Tmp	213	6.537	15:41:16.01	15:41:18.39	0	2s	+2	8°	23°

Etapa B	Num	53	Pen	0	PCZ	1	Total PP	647	PG	0
---------	-----	----	-----	---	-----	---	----------	-----	----	---

n°	32	A	PG	0	29°	B	PG	0	23°	Tot PG	0	Col.	25°
----	----	---	----	---	-----	---	----	---	-----	--------	---	------	-----





TVANHANGUERA

RALLY DA MULHER 2024



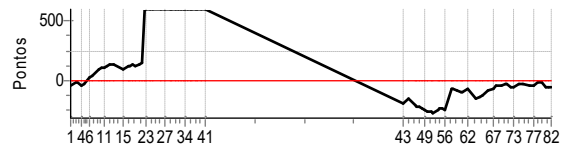
Performance Individual

PC	Tp	Trc	DistPC	Ideal	Passagem	Pen	Erro	Pontos	NoPC	AtePC	
N u m	54	54 / Roberta Gomes da Silva / Mariana Calmon Barbosa Alves									
		Cat / NL / Largada EXPEDITION 4X4 / 33 / 09:54:00									
		34°									
PC	Tp	Trc	DistPC	Ideal	Passagem	Pen	Erro	Pontos	NoPC	AtePC	
1	Tmp	3	0.189	11:14:25.80	11:13:53.66	0	32s	-32	38°	42°	
2	Tmp	5	2.093	11:17:28.76	11:17:17.09	0	12s	-12	16°	38°	
3	Tmp	7	2.571	11:18:19.04	11:18:10.68	0	8s	-8	8°	34°	
4	Tmp	11	0.670	11:20:47.61	11:20:06.80	0	41s	-41	31°	34°	
5	Tmp	14	1.749	11:22:17.76	11:22:03.24	0	15s	-15	16°	32°	
6	Tmp	18	3.933	11:25:10.96	11:25:42.81	0	32s	+32	24°	23°	
7	Tmp	20	5.037	11:26:42.83	11:27:34.88	0	52s	+52	30°	23°	
8	Tmp	22	7.627	11:30:00.96	11:31:41.16	0	1m40s	+100	37°	24°	
9	Tmp	23	7.854	11:30:29.82	11:32:07.65	0	1m38s	+98	35°	27°	
10	Tmp	25	8.886	11:31:54.49	11:33:43.96	0	1m49s	+109	37°	29°	
11	Tmp	26	9.615	11:33:06.58	11:34:53.43	0	1m47s	+107	36°	30°	
12	Tmp	29	10.551	11:34:31.01	11:36:37.39	0	2m06s	+126	36°	30°	
13	Tmp	33	11.995	11:36:28.24	11:38:46.02	0	2m18s	+138	36°	30°	
14	Tmp	34	13.169	11:38:08.36	11:40:34.83	0	2m26s	[+146]	36°	30°	
15	Tmp	36	0.256	11:44:02.12	11:45:45.25	0	1m43s	+103	38°	33°	
16	Tmp	40	1.834	11:46:29.74	11:48:33.02	0	2m03s	+123	33°	31°	
17	Tmp	41	2.173	11:47:12.06	11:49:22.14	0	2m10s	+130	34°	31°	
18	Tmp	45	2.980	11:49:03.44	11:51:22.73	0	2m19s	+139	35°	34°	
19	Tmp	46	3.666	11:50:28.76	11:52:41.37	0	2m13s	+133	35°	34°	
20	Tmp	48	4.557	11:52:21.17	11:54:47.29	0	2m26s	[+146]	35°	34°	
21	Tmp	50	5.363	11:54:01.02	11:56:33.72	0	2m33s	[+153]	35°	34°	
22	Tmp	51	5.960	11:55:28.32	12:14:49.56	0	19m21s	+600	36°	34°	
23	Tmp	54	6.328	11:56:39.66	12:15:43.26	0	19m04s	+600	36°	35°	
24	Tmp	57	6.705	11:58:35.77	12:16:45.00	0	18m09s	+600	36°	36°	
25	Tmp	61	7.345	11:59:50.67	12:18:19.48	0	18m29s	+600	36°	36°	
26	Tmp	65	0.113	12:05:00.00	12:19:35.37	0	14m35s	+600	37°	37°	
27	Tmp	68	1.453	12:07:05.91	12:21:21.44	0	14m16s	+600	37°	38°	
28	Tmp	70	3.093	12:09:49.52	12:23:45.97	0	13m56s	+600	37°	38°	
29	Tmp	71	3.526	12:10:36.40	12:24:36.31	0	14m00s	+600	37°	38°	
30	Tmp	74	5.096	12:13:09.83	12:26:42.07	0	13m32s	+600	37°	39°	
31	Tmp	75	5.562	12:14:05.60	12:27:27.09	0	13m21s	+600	38°	39°	
32	Tmp	77	6.240	12:15:40.01	12:28:45.62	0	13m06s	+600	38°	39°	
33	Tmp	79	6.819	12:17:15.66	12:30:10.76	0	12m55s	+600	38°	40°	
34	Tmp	80	7.156	12:18:00.66	12:30:54.76	0	12m54s	+600	38°	40°	
35	Tmp	82	7.881	12:19:31.08	12:32:11.71	0	12m41s	+600	38°	40°	
36	Tmp	83	8.668	12:21:11.88	12:33:29.45	0	12m18s	+600	38°	40°	
37	Tmp	84	8.916	12:21:53.42	12:34:13.20	0	12m20s	+600	38°	40°	
38	Tmp	86	9.859	12:23:52.63	12:36:14.02	0	12m21s	+600	38°	40°	
39	Tmp	87	10.205	12:24:46.99	12:36:55.15	0	12m08s	+600	41°	40°	
40	Tmp	88	11.568	12:26:58.34	12:39:07.92	0	12m10s	+600	41°	40°	
41	Tmp	90	13.352	12:29:17.91	12:41:25.34	0	12m07s	+600	41°	40°	
Etapa A		Num	54	Pen	0	PCZ	0	Total PP	13498	PG	0
43	Tmp	96	0.275	14:19:23.50	14:16:24.24	0	2m59s	-179	40°	41°	
44	Tmp	99	3.003	14:23:02.51	14:20:34.46	0	2m28s	-148	40°	40°	
45	Tmp	104	0.138	14:26:38.42	14:23:18.25	0	3m20s	-200	40°	40°	
46	Tmp	106	0.442	14:27:17.14	14:23:51.27	0	3m26s	-206	35°	39°	
47	Tmp	109	1.300	14:29:06.29	14:25:34.64	0	3m32s	-212	35°	36°	
48	Tmp	111	1.640	14:29:54.01	14:26:09.07	0	3m45s	-225	35°	36°	
49	Tmp	113	2.545	14:31:51.82	14:27:50.32	0	4m02s	-242	35°	36°	
50	Tmp	115	3.250	14:33:22.78	14:29:10.77	0	4m12s	-252	36°	36°	
51	Tmp	119	4.337	14:35:23.11	14:31:04.92	0	4m18s	-258	36°	35°	
52	Tmp	120	4.703	14:36:07.75	14:31:43.17	0	4m25s	-265	36°	35°	

PC	Tp	Trc	DistPC	Ideal	Passagem	Pen	Erro	Pontos	NoPC	AtePC
53	Tmp	124	6.501	14:39:17.12	14:35:16.45	0	4m01s	-241	34°	35°
54	Tmp	124	7.031	14:40:20.72	14:36:30.42	0	3m50s	-230	34°	35°
55	Tmp	125	7.715	14:41:38.10	14:37:53.37	0	3m45s	-225	34°	35°
56	Tmp	126	8.355	14:42:53.25	14:39:00.73	0	3m53s	-233	34°	35°
57	Tmp	129	0.104	14:46:35.24	14:45:26.93	0	1m08s	-68	30°	35°
58	Tmp	131	0.616	14:47:42.01	14:46:41.64	0	1m00s	-60	31°	35°
59	Tmp	135	1.721	14:50:05.06	14:48:47.19	0	1m18s	-78	33°	35°
60	Tmp	138	2.608	14:52:11.45	14:50:40.73	0	1m31s	-91	33°	34°
61	Tmp	139	2.944	14:52:55.85	14:51:31.50	0	1m24s	-84	33°	34°
62	Tmp	141	4.545	14:55:42.67	14:54:40.05	0	1m03s	-63	32°	34°
63	Tmp	145	0.160	14:59:54.56	14:57:31.14	0	2m23s	-143	34°	34°
64	Tmp	149	1.655	15:02:50.29	15:00:41.31	0	2m09s	-129	34°	34°
65	Tmp	151	2.386	15:04:19.46	15:02:21.37	0	1m58s	-118	33°	34°
66	Tmp	156	0.142	15:06:59.49	15:05:47.35	0	1m12s	-72	33°	34°
67	Tmp	161	1.610	15:09:41.41	15:08:43.25	0	58s	-58	33°	34°
68	Tmp	165	2.136	15:11:13.23	15:10:36.32	0	37s	-37	32°	34°
69	Tmp	169	3.736	15:14:23.06	15:13:46.23	0	37s	-37	30°	34°
70	Tmp	172	5.017	15:16:27.95	15:16:00.92	0	27s	-27	28°	34°
71	Tmp	174	5.650	15:17:41.09	15:17:16.34	0	25s	-25	28°	34°
72	Tmp	177	0.120	15:19:29.21	15:18:41.05	0	48s	-48	29°	34°
73	Tmp	181	0.879	15:21:15.45	15:20:31.73	0	44s	-44	29°	34°
74	Tmp	187	2.679	15:24:23.69	15:23:59.93	0	24s	-24	30°	34°
75	Tmp	190	3.941	15:26:49.69	15:26:23.34	0	26s	-26	29°	34°
76	Tmp	197	0.180	15:29:59.80	15:29:20.33	0	39s	-39	32°	34°
77	Tmp	200	1.601	15:32:30.05	15:31:54.58	0	35s	-35	32°	34°
78	Tmp	203	3.280	15:34:50.87	15:34:43.01	0	8s	-8	25°	34°
79	Tmp	208	4.703	15:36:57.54	15:36:45.41	0	12s	-12	26°	34°
80	Tmp	212	5.572	15:39:32.51	15:38:42.08	0	50s	-50	31°	34°
81	Tmp	212	6.025	15:40:54.05	15:40:05.21	0	49s	-49	33°	33°
82	Tmp	213	6.537	15:42:16.01	15:41:21.95	0	54s	-54	34°	33°

Etapa B	Num	54	Pen	0	PCZ	0	Total PP	4595	PG	0
---------	-----	----	-----	---	-----	---	----------	------	----	---

n°	33	A	PG	0	40°	B	PG	0	33°	Tot PG	0	Col.	34°
----	----	---	----	---	-----	---	----	---	-----	--------	---	------	-----





TV ANHANGUERA

RALLY DA MULHER 2024



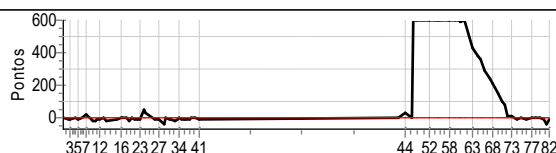
Performance Individual

PC	Tp	Trc	DistPC	Ideal	Passagem	Pen	Erro	Pontos	NoPC	AtePC
<b>N</b>	<b>55</b>	55 / Vanessa Ferreira da Costa / Roberta Fernandes Guimaraes								
<b>u</b>	<b>12°</b>	Cat / NL / Largada EXPEDITION 4X4 / 34 / 09:55:00								
<b>m</b>										
PC	Tp	Trc	DistPC	Ideal	Passagem	Pen	Erro	Pontos	NoPC	AtePC
1	Tmp	3	0.189	11:15:25.80	11:15:25.86	0	0s	0	3°	3°
2	Tmp	5	2.093	11:18:28.76	11:18:25.65	0	3s	[-3]	8°	14°
3	Tmp	7	2.571	11:19:19.04	11:19:17.01	0	2s	-2	5°	4°
4	Tmp	11	0.670	11:21:47.61	11:21:48.36	0	1s	+1	3°	2°
5	Tmp	14	1.749	11:23:17.76	11:23:16.86	0	1s	-1	3°	1°
6	Tmp	18	3.933	11:26:10.96	11:26:12.26	0	1s	+1	5°	1°
7	Tmp	20	5.037	11:27:42.83	11:28:06.29	0	23s	[+23]	21°	1°
8	Tmp	22	7.627	11:31:00.96	11:30:55.96	0	5s	-5	13°	2°
9	Tmp	23	7.854	11:31:29.82	11:31:17.91	0	12s	-12	19°	5°
10	Tmp	25	8.886	11:32:54.49	11:32:43.48	0	11s	-11	16°	8°
11	Tmp	26	9.615	11:34:06.58	11:34:03.99	0	3s	[-3]	8°	8°
12	Tmp	29	10.551	11:35:31.01	11:35:29.99	0	1s	-1	3°	7°
13	Tmp	33	11.995	11:37:28.24	11:37:30.38	0	2s	+2	8°	7°
14	Tmp	34	13.169	11:39:08.36	11:38:56.66	0	12s	-12	15°	10°
15	Tmp	36	0.256	11:45:02.12	11:44:58.58	0	4s	-4	20°	10°
16	Tmp	40	1.834	11:47:29.74	11:47:33.51	0	4s	+4	9°	9°
17	Tmp	41	2.173	11:48:12.06	11:48:14.05	0	2s	+2	4°	7°
18	Tmp	45	2.980	11:50:03.44	11:50:03.75	0	0s	0	1°	6°
19	Tmp	46	3.666	11:51:28.76	11:51:17.35	0	11s	-11	17°	8°
20	Tmp	48	4.557	11:53:21.17	11:53:21.63	0	0s	0	1°	6°
21	Tmp	50	5.363	11:55:01.02	11:55:00.30	0	1s	-1	3°	8°
22	Tmp	51	5.960	11:56:28.32	11:56:25.31	0	3s	-3	7°	7°
23	Tmp	54	6.328	11:57:39.66	11:57:37.10	0	3s	-3	6°	7°
24	Tmp	57	6.705	11:59:35.77	12:00:28.55	0	53s	[+53]	21°	7°
25	Tmp	61	7.345	12:00:50.67	12:01:24.91	0	34s	[+34]	20°	7°
26	Tmp	65	0.113	12:06:00.00	12:05:59.04	0	1s	-1	7°	7°
27	Tmp	68	1.453	12:08:05.91	12:08:01.84	0	4s	-4	10°	7°
28	Tmp	70	3.093	12:10:49.52	12:10:14.33	0	35s	-35	25°	7°
29	Tmp	71	3.526	12:11:36.40	12:11:36.47	0	0s	0	4°	7°
30	Tmp	74	5.096	12:14:09.83	12:14:03.45	0	6s	-6	18°	7°
31	Tmp	75	5.562	12:15:05.60	12:14:58.15	0	7s	-7	20°	7°
32	Tmp	77	6.240	12:16:40.01	12:16:19.54	0	20s	-20	22°	8°
33	Tmp	79	6.819	12:18:15.66	12:18:07.92	0	8s	-8	21°	8°
34	Tmp	80	7.156	12:19:00.66	12:19:09.23	0	9s	+9	18°	8°
35	Tmp	82	7.881	12:20:31.08	12:20:29.78	0	1s	-1	3°	8°
36	Tmp	83	8.668	12:22:11.88	12:22:07.02	0	5s	-5	11°	8°
37	Tmp	84	8.916	12:22:53.42	12:22:49.02	0	4s	-4	14°	8°
38	Tmp	86	9.859	12:24:52.63	12:24:50.94	0	2s	-2	10°	8°
39	Tmp	87	10.205	12:25:46.99	12:25:50.47	0	3s	+3	12°	8°
40	Tmp	88	11.568	12:27:58.34	12:28:04.26	0	6s	+6	15°	8°
41	Tmp	90	13.352	12:30:17.91	12:30:08.29	0	10s	-10	18°	8°
<b>Etapa A</b>	<b>Num</b>	<b>55</b>	<b>Pen</b>	<b>0</b>	<b>PCZ</b>	<b>4</b>	<b>Total PP</b>	<b>197</b>	<b>PG</b>	<b>3</b>
43	Tmp	96	0.275	14:20:23.50	14:20:28.71	0	5s	+5	18°	15°
44	Tmp	99	3.003	14:24:02.51	14:24:37.90	0	35s	+35	32°	18°
45	Tmp	104	0.138	14:27:38.42	14:27:38.74	0	0s	0	2°	4°
46	Tmp	106	0.442	14:28:17.14	14:45:51.49	0	17m34s	+600	38°	36°
47	Tmp	109	1.300	14:30:06.29	14:47:07.67	0	17m01s	+600	38°	38°
48	Tmp	111	1.640	14:30:54.01	14:47:34.55	0	16m41s	+600	38°	38°
49	Tmp	113	2.545	14:32:51.82	14:49:11.08	0	16m19s	+600	38°	38°
50	Tmp	115	3.250	14:34:22.78	14:50:18.34	0	15m56s	+600	38°	38°
51	Tmp	119	4.337	14:36:23.11	14:51:47.77	0	15m25s	+600	37°	38°
52	Tmp	120	4.703	14:37:07.75	14:52:14.71	0	15m07s	+600	37°	38°

PC	Tp	Trc	DistPC	Ideal	Passagem	Pen	Erro	Pontos	NoPC	AtePC
53	Tmp	124	6.501	14:40:17.12	14:54:19.43	0	14m02s	+600	37°	38°
54	Tmp	124	7.031	14:41:20.72	14:55:05.77	0	13m45s	+600	37°	38°
55	Tmp	125	7.715	14:42:38.10	14:56:04.88	0	13m27s	+600	37°	38°
56	Tmp	126	8.355	14:43:53.25	14:57:03.14	0	13m10s	+600	37°	38°
57	Tmp	129	0.104	14:47:35.24	14:58:39.15	0	11m04s	+600	38°	38°
58	Tmp	131	0.616	14:48:42.01	14:59:47.17	0	11m05s	+600	38°	38°
59	Tmp	135	1.721	14:51:05.06	15:01:28.64	0	10m24s	+600	38°	38°
60	Tmp	138	2.608	14:53:11.45	15:03:07.81	0	9m56s	[+596]	38°	38°
61	Tmp	139	2.944	14:53:55.85	15:03:49.91	0	9m54s	[+594]	38°	38°
62	Tmp	141	4.545	14:56:42.67	15:06:47.79	0	10m05s	+600	38°	38°
63	Tmp	145	0.160	15:00:54.56	15:08:09.14	0	7m15s	+435	38°	38°
64	Tmp	149	1.655	15:03:50.29	15:10:09.73	0	6m19s	+379	38°	38°
65	Tmp	151	2.386	15:05:19.46	15:11:23.37	0	6m04s	+364	37°	38°
66	Tmp	156	0.142	15:07:59.49	15:12:49.24	0	4m50s	+290	37°	38°
67	Tmp	161	1.610	15:10:41.41	15:14:43.81	0	4m02s	+242	37°	38°
68	Tmp	165	2.136	15:12:13.23	15:15:44.12	0	3m31s	+211	36°	38°
69	Tmp	169	3.736	15:15:23.06	15:17:56.06	0	2m33s	+153	36°	38°
70	Tmp	172	5.017	15:17:27.95	15:19:13.20	0	1m45s	+105	35°	38°
71	Tmp	174	5.650	15:18:41.09	15:20:04.38	0	1m23s	+83	35°	38°
72	Tmp	177	0.120	15:20:29.21	15:20:41.05	0	12s	+12	26°	38°
73	Tmp	181	0.879	15:22:15.45	15:22:26.68	0	11s	+11	25°	38°
74	Tmp	187	2.679	15:25:23.69	15:25:21.93	0	2s	[-2]	5°	38°
75	Tmp	190	3.941	15:27:49.69	15:27:51.14	0	1s	+1	6°	38°
76	Tmp	197	0.180	15:30:59.80	15:30:58.88	0	1s	-1	5°	38°
77	Tmp	200	1.601	15:33:30.05	15:33:30.08	0	0s	0	1°	38°
78	Tmp	203	3.280	15:35:50.87	15:35:54.69	0	4s	+4	18°	38°
79	Tmp	208	4.703	15:37:57.54	15:38:00.78	0	3s	[+3]	17°	37°
80	Tmp	212	5.572	15:40:32.51	15:40:26.17	0	6s	-6	24°	37°
81	Tmp	212	6.025	15:41:54.05	15:41:22.35	0	32s	-32	30°	37°
82	Tmp	213	6.537	15:43:16.01	15:43:08.96	0	7s	-7	20°	37°

<b>Etapa B</b>	<b>Num</b>	<b>55</b>	<b>Pen</b>	<b>0</b>	<b>PCZ</b>	<b>2</b>	<b>Total PP</b>	<b>11376</b>	<b>PG</b>	<b>0</b>
----------------	------------	-----------	------------	----------	------------	----------	-----------------	--------------	-----------	----------

<b>n°</b>	<b>34</b>	<b>A</b>	<b>PG</b>	<b>3</b>	<b>8°</b>	<b>B</b>	<b>PG</b>	<b>0</b>	<b>37°</b>	<b>Tot PG</b>	<b>3</b>	<b>Col.</b>	<b>12°</b>
-----------	-----------	----------	-----------	----------	-----------	----------	-----------	----------	------------	---------------	----------	-------------	------------







TVANHANGUERA

RALLY DA MULHER 2024



Performance Individual

Table with columns: PC, Tp, Trc, DistPC, Ideal, Passagem, Pen, Erro, Pontos, NoPC, AtePC. Rows include driver information for '56' and a list of stages from 1 to 41.

Table with columns: PC, Tp, Trc, DistPC, Ideal, Passagem, Pen, Erro, Pontos, NoPC, AtePC. Rows include driver information for '53' through '82'.

Summary row for Etapa B: Num 56, Pen 0, PCZ 0, Total PP 2600, PG 0.

Summary row for n° 35: A PG 0 42°, B PG 0 30°, Tot PG 0, Col. 31°.

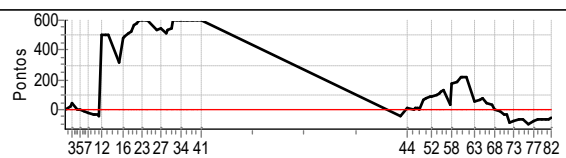


Table with columns: PC, Tp, Trc, DistPC, Ideal, Passagem, Pen, Erro, Pontos, NoPC, AtePC. Rows include driver information for '43' through '52'.

TOTEM Cronometragem (www.totemonline.com.br / www.rallyvirtual.com.br)

18/mai/2024 18hr21min (v8.78) pagina 33/45

Cronometragem



Federação Goiana de Automobilismo



TVANHANGUERA

RALLY DA MULHER 2024



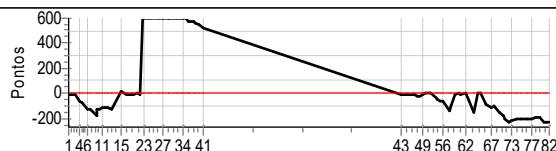
Performance Individual

PC	Tp	Trc	DistPC	Ideal	Passagem	Pen	Erro	Pontos	NoPC	AtePC
<b>N</b>	<b>57</b>	57 / Juliana Cardoso Ribeiro / Eliane Brito Silva								
<b>u</b>	<b>33°</b>	Cat / NL / Largada EXPEDITION 4X4 / 36 / 09:57:00								
<b>m</b>	<b>33°</b>									
PC	Tp	Trc	DistPC	Ideal	Passagem	Pen	Erro	Pontos	NoPC	AtePC
1	Tmp	3	0.189	11:17:25.80	11:17:22.17	0	4s	-4	23°	37°
2	Tmp	5	2.093	11:20:28.76	11:20:23.80	0	5s	-5	12°	33°
3	Tmp	7	2.571	11:21:19.04	11:21:04.01	0	15s	-15	17°	21°
4	Tmp	11	0.670	11:23:47.61	11:22:50.09	0	58s	-58	38°	32°
5	Tmp	14	1.749	11:25:17.76	11:24:01.79	0	1m16s	-76	35°	35°
6	Tmp	18	3.933	11:28:10.96	11:26:09.81	0	2m01s	-121	37°	35°
7	Tmp	20	5.037	11:29:42.83	11:27:36.07	0	2m07s	-127	38°	35°
8	Tmp	22	7.627	11:33:00.96	11:30:06.92	0	2m54s	-174	39°	37°
9	Tmp	23	7.854	11:33:29.82	11:31:22.41	0	2m07s	-127	38°	37°
10	Tmp	25	8.886	11:34:54.49	11:32:48.17	0	2m06s	-126	38°	37°
11	Tmp	26	9.615	11:36:06.58	11:34:10.21	0	1m56s	-116	37°	38°
12	Tmp	29	10.551	11:37:31.01	11:35:36.21	0	1m55s	-115	34°	38°
13	Tmp	33	11.995	11:39:28.24	11:37:34.72	0	1m54s	-114	34°	37°
14	Tmp	34	13.169	11:41:08.36	11:38:59.08	0	2m09s	-129	34°	37°
15	Tmp	36	0.256	11:47:02.12	11:47:15.17	0	13s	+13	31°	36°
16	Tmp	40	1.834	11:49:29.74	11:49:22.08	0	8s	-8	11°	36°
17	Tmp	41	2.173	11:50:12.06	11:49:57.60	0	14s	-14	11°	34°
18	Tmp	45	2.980	11:52:03.44	11:51:59.93	0	4s	-4	9°	32°
19	Tmp	46	3.666	11:53:28.76	11:53:15.41	0	13s	-13	18°	32°
20	Tmp	48	4.557	11:55:21.17	11:55:24.43	0	3s	[+3]	9°	30°
21	Tmp	50	5.363	11:57:01.02	11:56:53.26	0	8s	-8	16°	30°
22	Tmp	51	5.960	11:58:28.32	12:14:59.36	0	16m31s	+600	34°	31°
23	Tmp	54	6.328	11:59:39.66	12:15:59.95	0	16m20s	+600	34°	32°
24	Tmp	57	6.705	12:01:35.77	12:16:57.17	0	15m21s	+600	34°	33°
25	Tmp	61	7.345	12:02:50.67	12:18:16.07	0	15m25s	+600	34°	33°
26	Tmp	65	0.113	12:08:00.00	12:19:08.41	0	11m08s	+600	36°	33°
27	Tmp	68	1.453	12:10:05.91	12:21:01.14	0	10m55s	+600	36°	35°
28	Tmp	70	3.093	12:12:49.52	12:23:28.88	0	10m39s	+600	36°	35°
29	Tmp	71	3.526	12:13:36.40	12:24:38.13	0	11m02s	+600	36°	35°
30	Tmp	74	5.096	12:16:09.83	12:26:52.65	0	10m43s	+600	36°	36°
31	Tmp	75	5.562	12:17:05.60	12:27:49.31	0	10m44s	+600	36°	36°
32	Tmp	77	6.240	12:18:40.01	12:28:58.42	0	10m18s	+600	36°	36°
33	Tmp	79	6.819	12:20:15.66	12:30:18.32	0	10m03s	+600	36°	37°
34	Tmp	80	7.156	12:21:00.66	12:31:07.31	0	10m07s	+600	36°	37°
35	Tmp	82	7.881	12:22:31.08	12:32:27.10	0	9m56s	[+596]	34°	36°
36	Tmp	83	8.668	12:24:11.88	12:33:42.66	0	9m31s	[+571]	34°	35°
37	Tmp	84	8.916	12:24:53.42	12:34:26.81	0	9m33s	[+573]	34°	35°
38	Tmp	86	9.859	12:26:52.63	12:36:21.12	0	9m28s	+568	34°	35°
39	Tmp	87	10.205	12:27:46.99	12:37:14.05	0	9m27s	+567	37°	35°
40	Tmp	88	11.568	12:29:58.34	12:39:08.14	0	9m10s	+550	37°	35°
41	Tmp	90	13.352	12:32:17.91	12:41:04.18	0	8m46s	+526	37°	35°
<b>Etapa A</b>	<b>Num 57</b>	<b>Pen 0</b>	<b>PCZ 0</b>	<b>Total PP 11378</b>	<b>PG 0</b>					
43	Tmp	96	0.275	14:22:23.50	14:22:19.91	0	4s	-4	13°	34°
44	Tmp	99	3.003	14:26:02.51	14:25:49.83	0	13s	-13	22°	34°
45	Tmp	104	0.138	14:29:38.42	14:29:32.16	0	6s	-6	18°	23°
46	Tmp	106	0.442	14:30:17.14	14:30:11.53	0	6s	-6	15°	20°
47	Tmp	109	1.300	14:32:06.29	14:31:40.27	0	26s	-26	26°	23°
48	Tmp	111	1.640	14:32:54.01	14:32:27.87	0	26s	-26	26°	24°
49	Tmp	113	2.545	14:34:51.82	14:34:39.26	0	13s	-13	18°	25°
50	Tmp	115	3.250	14:36:22.78	14:36:28.26	0	5s	[+5]	13°	21°
51	Tmp	119	4.337	14:38:23.11	14:38:31.42	0	8s	[+8]	16°	21°
52	Tmp	120	4.703	14:39:07.75	14:39:04.46	0	3s	[-3]	9°	18°

PC	Tp	Trc	DistPC	Ideal	Passagem	Pen	Erro	Pontos	NoPC	AtePC
53	Tmp	124	6.501	14:42:17.12	14:41:43.62	0	34s	-34	27°	20°
54	Tmp	124	7.031	14:43:20.72	14:42:32.25	0	48s	-48	28°	22°
55	Tmp	125	7.715	14:44:38.10	14:43:35.23	0	1m03s	-63	29°	24°
56	Tmp	126	8.355	14:45:53.25	14:44:56.49	0	57s	-57	29°	24°
57	Tmp	129	0.104	14:49:35.24	14:47:12.87	0	2m22s	-142	34°	26°
58	Tmp	131	0.616	14:50:42.01	14:48:56.54	0	1m45s	-105	33°	28°
59	Tmp	135	1.721	14:53:05.06	14:52:55.03	0	10s	-10	21°	28°
60	Tmp	138	2.608	14:55:11.45	14:55:08.31	0	3s	[-3]	10°	26°
61	Tmp	139	2.944	14:55:55.85	14:55:41.19	0	15s	-15	21°	26°
62	Tmp	141	4.545	14:58:42.67	14:58:43.08	0	0s	0	2°	26°
63	Tmp	145	0.160	15:02:54.56	15:00:17.82	0	2m37s	-157	35°	28°
64	Tmp	149	1.655	15:05:50.29	15:05:50.76	0	0s	0	2°	28°
65	Tmp	151	2.386	15:07:19.46	15:07:19.25	0	0s	0	1°	28°
66	Tmp	156	0.142	15:09:59.49	15:08:27.28	0	1m32s	-92	34°	27°
67	Tmp	161	1.610	15:12:41.41	15:10:52.06	0	1m49s	-109	34°	27°
68	Tmp	165	2.136	15:14:13.23	15:12:28.89	0	1m44s	-104	34°	29°
69	Tmp	169	3.736	15:17:23.06	15:14:52.05	0	2m31s	-151	35°	30°
70	Tmp	172	5.017	15:19:27.95	15:16:23.16	0	3m05s	-185	36°	31°
71	Tmp	174	5.650	15:20:41.09	15:17:21.69	0	3m19s	-199	36°	31°
72	Tmp	177	0.120	15:22:29.21	15:18:42.98	0	3m46s	-226	37°	31°
73	Tmp	181	0.879	15:24:15.45	15:20:33.98	0	3m41s	-221	37°	31°
74	Tmp	187	2.679	15:27:23.69	15:24:01.37	0	3m22s	-202	37°	32°
75	Tmp	190	3.941	15:29:49.69	15:26:26.53	0	3m23s	-203	37°	32°
76	Tmp	197	0.180	15:32:59.80	15:29:28.77	0	3m31s	-211	37°	32°
77	Tmp	200	1.601	15:35:30.05	15:32:11.16	0	3m19s	-199	37°	32°
78	Tmp	203	3.280	15:37:50.87	15:34:44.77	0	3m06s	-186	36°	32°
79	Tmp	208	4.703	15:39:57.54	15:36:47.35	0	3m10s	-190	36°	32°
80	Tmp	212	5.572	15:42:32.51	15:38:44.79	0	3m48s	-228	38°	32°
81	Tmp	212	6.025	15:43:54.05	15:40:04.72	0	3m49s	-229	38°	32°
82	Tmp	213	6.537	15:45:16.01	15:41:24.71	0	3m51s	-231	38°	32°

<b>Etapa B</b>	<b>Num 57</b>	<b>Pen 0</b>	<b>PCZ 3</b>	<b>Total PP 3891</b>	<b>PG 0</b>
----------------	---------------	--------------	--------------	----------------------	-------------

<b>n° 36</b>	<b>A PG 0</b>	<b>35°</b>	<b>B PG 0</b>	<b>32°</b>	<b>Tot PG 0</b>	<b>Col. 33°</b>
--------------	---------------	------------	---------------	------------	-----------------	-----------------





TVANHANGUERA

RALLY DA MULHER 2024



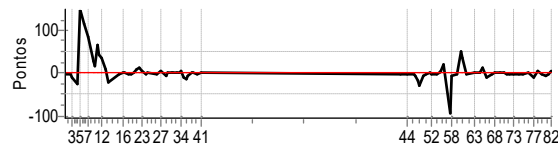
Performance Individual

Table with columns: PC, Tp, Trc, DistPC, Ideal, Passagem, Pen, Erro, Pontos, NoPC, AtePC. Rows include driver info (58 / Juliana Oliveira Ribeiro Dias / Priscila Borges Almeida) and a list of 41 stages with performance metrics.

Table with columns: PC, Tp, Trc, DistPC, Ideal, Passagem, Pen, Erro, Pontos, NoPC, AtePC. Rows include driver info (53) and a list of 30 stages with performance metrics.

Summary row for Etapa B: Num 58, Pen 0, PCZ 2, Total PP 276, PG 0

Summary row for n° 37: A PG 0 12°, B PG 0 16°, Tot PG 0, Col. 18°



Cronometragem





TVANHANGUERA

RALLY DA MULHER 2024



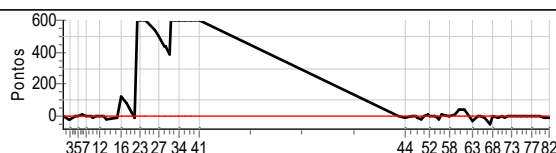
Performance Individual

PC	Tp	Trc	DistPC	Ideal	Passagem	Pen	Erro	Pontos	NoPC	AtePC
N u m	59	59 / Rafaela Amaral Mourao / Gracielle de Oliveira Borges								
		Cat / NL / Largada EXPEDITION 4X4 / 38 / 09:59:00								
19°										
PC	Tp	Trc	DistPC	Ideal	Passagem	Pen	Erro	Pontos	NoPC	AtePC
1	Tmp	3	0.189	11:19:25.80	11:19:24.12	0	2s	-2	7°	7°
2	Tmp	5	2.093	11:22:28.76	11:22:09.58	0	19s	-19	20°	35°
3	Tmp	7	2.571	11:23:19.04	11:22:57.30	0	22s	-22	23°	32°
4	Tmp	11	0.670	11:25:47.61	11:25:53.07	0	5s	+5	10°	22°
5	Tmp	14	1.749	11:27:17.76	11:27:20.95	0	3s	[+3]	6°	19°
6	Tmp	18	3.933	11:30:10.96	11:30:24.89	0	14s	+14	18°	15°
7	Tmp	20	5.037	11:31:42.83	11:31:39.72	0	3s	[-3]	7°	14°
8	Tmp	22	7.627	11:35:00.96	11:35:00.87	0	0s	0	1°	13°
9	Tmp	23	7.854	11:35:29.82	11:35:21.75	0	8s	-8	15°	13°
10	Tmp	25	8.886	11:36:54.49	11:36:53.87	0	1s	-1	4°	12°
11	Tmp	26	9.615	11:38:06.58	11:38:02.74	0	4s	-4	12°	12°
12	Tmp	29	10.551	11:39:31.01	11:39:35.96	0	5s	+5	10°	12°
13	Tmp	33	11.995	11:41:28.24	11:41:30.33	0	2s	+2	7°	11°
14	Tmp	34	13.169	11:43:08.36	11:42:52.57	0	16s	-16	18°	13°
15	Tmp	36	0.256	11:49:02.12	11:48:56.98	0	5s	-5	25°	13°
16	Tmp	40	1.834	11:51:29.74	11:53:33.63	0	2m04s	+124	34°	12°
17	Tmp	41	2.173	11:52:12.06	11:54:08.40	0	1m56s	+116	33°	14°
18	Tmp	45	2.980	11:54:03.44	11:55:27.63	0	1m24s	+84	32°	16°
19	Tmp	46	3.666	11:55:28.76	11:56:21.93	0	53s	+53	29°	17°
20	Tmp	48	4.557	11:57:21.17	11:57:39.14	0	18s	+18	20°	17°
21	Tmp	50	5.363	11:59:01.02	11:58:48.04	0	13s	-13	21°	14°
22	Tmp	51	5.960	12:00:28.32	12:14:55.15	0	14m27s	+600	33°	24°
23	Tmp	54	6.328	12:01:39.66	12:15:56.21	0	14m17s	+600	33°	26°
24	Tmp	57	6.705	12:03:35.77	12:16:50.22	0	13m14s	+600	33°	27°
25	Tmp	61	7.345	12:04:50.67	12:18:13.42	0	13m23s	+600	33°	28°
26	Tmp	65	0.113	12:10:00.00	12:18:59.29	0	8m59s	[+539]	33°	27°
27	Tmp	68	1.453	12:12:05.91	12:20:21.40	0	8m15s	[+495]	32°	27°
28	Tmp	70	3.093	12:14:49.52	12:22:05.96	0	7m16s	[+436]	32°	28°
29	Tmp	71	3.526	12:15:36.40	12:22:51.45	0	7m15s	+435	32°	28°
30	Tmp	74	5.096	12:18:09.83	12:24:36.53	0	6m27s	+387	31°	28°
31	Tmp	75	5.562	12:19:05.60	12:35:23.79	0	16m18s	+600	35°	29°
32	Tmp	77	6.240	12:20:40.01	12:36:36.05	0	15m56s	+600	35°	30°
33	Tmp	79	6.819	12:22:15.66	12:37:52.84	0	15m37s	+600	35°	30°
34	Tmp	80	7.156	12:23:00.66	12:38:42.15	0	15m41s	+600	35°	30°
35	Tmp	82	7.881	12:24:31.08	12:39:58.70	0	15m28s	+600	36°	32°
36	Tmp	83	8.668	12:26:11.88	12:41:04.74	0	14m53s	+600	36°	32°
37	Tmp	84	8.916	12:26:53.42	12:41:37.97	0	14m45s	+600	36°	32°
38	Tmp	86	9.859	12:28:52.63	12:43:08.62	0	14m16s	+600	36°	33°
39	Tmp	87	10.205	12:29:46.99	12:43:49.05	0	14m02s	+600	39°	33°
40	Tmp	88	11.568	12:31:58.34	12:46:00.18	0	14m02s	+600	39°	33°
41	Tmp	90	13.352	12:34:17.91	12:48:32.55	0	14m15s	+600	39°	33°
Etapa A Num 59 Pen 0 PCZ 1 Total PP 10333 PG 0										
43	Tmp	96	0.275	14:24:23.50	14:24:22.10	0	1s	-1	2°	2°
44	Tmp	99	3.003	14:28:02.51	14:27:54.40	0	8s	-8	18°	27°
45	Tmp	104	0.138	14:31:38.42	14:31:40.09	0	2s	+2	8°	12°
46	Tmp	106	0.442	14:32:17.14	14:32:14.67	0	2s	-2	7°	10°
47	Tmp	109	1.300	14:34:06.29	14:34:06.01	0	0s	0	2°	7°
48	Tmp	111	1.640	14:34:54.01	14:34:43.63	0	10s	-10	20°	9°
49	Tmp	113	2.545	14:36:51.82	14:36:33.47	0	18s	-18	20°	10°
50	Tmp	115	3.250	14:38:22.78	14:38:20.58	0	2s	-2	5°	10°
51	Tmp	119	4.337	14:40:23.11	14:40:34.35	0	11s	+11	18°	9°
52	Tmp	120	4.703	14:41:07.75	14:41:07.25	0	1s	-1	3°	8°

PC	Tp	Trc	DistPC	Ideal	Passagem	Pen	Erro	Pontos	NoPC	AtePC
53	Tmp	124	6.501	14:44:17.12	14:44:19.73	0	3s	[+3]	7°	7°
54	Tmp	124	7.031	14:45:20.72	14:45:14.77	0	6s	-6	14°	9°
55	Tmp	125	7.715	14:46:38.10	14:46:22.63	0	15s	-15	18°	10°
56	Tmp	126	8.355	14:47:53.25	14:47:59.27	0	6s	+6	14°	10°
57	Tmp	129	0.104	14:51:35.24	14:51:30.98	0	4s	-4	18°	10°
58	Tmp	131	0.616	14:52:42.01	14:52:46.45	0	4s	+4	17°	11°
59	Tmp	135	1.721	14:55:05.06	14:55:12.55	0	7s	+7	19°	11°
60	Tmp	138	2.608	14:57:11.45	14:57:53.93	0	42s	[+42]	29°	11°
61	Tmp	139	2.944	14:57:55.85	14:58:34.32	0	38s	+38	29°	13°
62	Tmp	141	4.545	15:00:42.67	15:01:29.00	0	46s	[+46]	29°	16°
63	Tmp	145	0.160	15:04:54.56	15:04:26.86	0	28s	-28	30°	16°
64	Tmp	149	1.655	15:07:50.29	15:07:55.41	0	5s	+5	17°	16°
65	Tmp	151	2.386	15:09:19.46	15:09:22.13	0	3s	[+3]	6°	16°
66	Tmp	156	0.142	15:11:59.49	15:11:50.79	0	9s	-9	25°	16°
67	Tmp	161	1.610	15:14:41.41	15:13:51.55	0	50s	-50	31°	16°
68	Tmp	165	2.136	15:16:13.23	15:16:14.35	0	1s	+1	7°	16°
69	Tmp	169	3.736	15:19:23.06	15:19:14.92	0	8s	-8	22°	17°
70	Tmp	172	5.017	15:21:27.95	15:21:28.06	0	0s	0	4°	17°
71	Tmp	174	5.650	15:22:41.09	15:22:27.55	0	14s	-14	26°	17°
72	Tmp	177	0.120	15:24:29.21	15:24:25.73	0	3s	-3	10°	17°
73	Tmp	181	0.879	15:26:15.45	15:26:16.56	0	1s	+1	6°	17°
74	Tmp	187	2.679	15:29:23.69	15:29:26.99	0	3s	+3	6°	17°
75	Tmp	190	3.941	15:31:49.69	15:31:47.25	0	2s	-2	9°	17°
76	Tmp	197	0.180	15:34:59.80	15:35:02.87	0	3s	+3	12°	17°
77	Tmp	200	1.601	15:37:30.05	15:37:26.21	0	4s	-4	14°	17°
78	Tmp	203	3.280	15:39:50.87	15:39:53.08	0	2s	+2	6°	17°
79	Tmp	208	4.703	15:41:57.54	15:41:54.06	0	3s	-3	16°	17°
80	Tmp	212	5.572	15:44:32.51	15:44:25.78	0	7s	-7	26°	17°
81	Tmp	212	6.025	15:45:54.05	15:45:42.72	0	11s	-11	22°	17°
82	Tmp	213	6.537	15:47:16.01	15:47:11.34	0	5s	-5	15°	17°

Etapa B	Num 59	Pen 0	PCZ 2	Total PP 294	PG 0
---------	--------	-------	-------	--------------	------

n° 38	A PG 0	33°	B PG 0	17°	Tot PG 0	Col. 19°
-------	--------	-----	--------	-----	----------	----------





TV ANHANGUERA

RALLY DA MULHER 2024



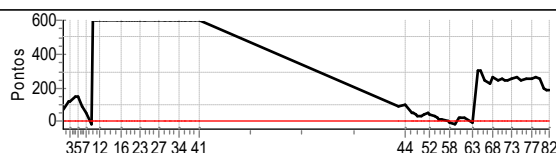
Performance Individual

PC	Tp	Trc	DistPC	Ideal	Passagem	Pen	Erro	Pontos	NoPC	AtePC
N u m	60	60 / Keila Maria Ferreira da Silva / Luzia Pereira Gonçalves								
		Cat / NL / Largada EXPEDITION 4X4 / 39 / 10:00:00								
PC	Tp	Trc	DistPC	Ideal	Passagem	Pen	Erro	Pontos	NoPC	AtePC
1	Tmp	3	0.189	11:20:25.80	11:21:37.65	0	1m12s	+72	43°	33°
2	Tmp	5	2.093	11:23:28.76	11:25:29.72	0	2m01s	+121	40°	42°
3	Tmp	7	2.571	11:24:19.04	11:26:21.94	0	2m03s	[+123]	40°	40°
4	Tmp	11	0.670	11:26:47.61	11:29:19.55	0	2m32s	[+152]	41°	41°
5	Tmp	14	1.749	11:28:17.76	11:30:42.20	0	2m24s	[+144]	36°	40°
6	Tmp	18	3.933	11:31:10.96	11:32:39.07	0	1m28s	+88	35°	39°
7	Tmp	20	5.037	11:32:42.83	11:33:34.92	0	52s	+52	29°	38°
8	Tmp	22	7.627	11:36:00.96	11:35:45.59	0	15s	-15	19°	38°
9	Tmp	23	7.854	11:36:29.82	13:10:48.58	0	01h34m	+600	43°	39°
10	Tmp	25	8.886	11:37:54.49	13:11:44.18	0	01h33m	+600	43°	40°
11	Tmp	26	9.615	11:39:06.58	13:12:26.12	0	01h33m	+600	43°	41°
12	Tmp	29	10.551	11:40:31.01	13:13:37.36	0	01h33m	+600	42°	41°
13	Tmp	33	11.995	11:42:28.24	13:14:55.14	0	01h32m	+600	43°	42°
14	Tmp	34	13.169	11:44:08.36	13:15:58.19	0	01h31m	+600	43°	43°
15	Tmp	36	0.256	11:50:02.12	13:22:38.77	0	01h32m	+600	43°	43°
16	Tmp	40	1.834	11:52:29.74	13:25:04.97	0	01h32m	+600	42°	43°
17	Tmp	41	2.173	11:53:12.06	13:25:41.94	0	01h32m	+600	42°	43°
18	Tmp	45	2.980	11:55:03.44	13:27:07.20	0	01h32m	+600	42°	44°
19	Tmp	46	3.666	11:56:28.76	13:28:08.92	0	01h31m	+600	42°	44°
20	Tmp	48	4.557	11:58:21.17	13:29:36.74	0	01h31m	+600	42°	44°
21	Tmp	50	5.363	12:00:01.02	13:30:51.71	0	01h30m	+600	42°	44°
22	Tmp	51	5.960	12:01:28.32	13:32:07.52	0	01h30m	+600	32°	44°
23	Tmp	54	6.328	12:02:39.66	13:33:47.08	0	01h31m	+600	32°	44°
24	Tmp	57	6.705	12:04:35.77	13:36:15.40	0	01h31m	+600	32°	44°
25	Tmp	61	7.345	12:05:50.67	13:37:07.64	0	01h31m	+600	32°	44°
26	Tmp	65	0.113	12:11:00.00	13:37:54.33	0	01h26m	+600	35°	44°
27	Tmp	68	1.453	12:13:05.91	13:39:28.87	0	01h26m	+600	35°	44°
28	Tmp	70	3.093	12:15:49.52	13:41:43.35	0	01h25m	+600	35°	44°
29	Tmp	71	3.526	12:16:36.40	13:42:27.58	0	01h25m	+600	35°	44°
30	Tmp	74	5.096	12:19:09.83	13:44:20.14	0	01h25m	+600	35°	44°
31	Tmp	75	5.562	12:20:05.60	13:44:53.82	0	01h24m	+600	34°	44°
32	Tmp	77	6.240	12:21:40.01	13:46:02.50	0	01h24m	+600	34°	44°
33	Tmp	79	6.819	12:23:15.66	13:47:17.31	0	01h24m	+600	34°	44°
34	Tmp	80	7.156	12:24:00.66	13:47:56.30	0	01h23m	+600	34°	44°
35	Tmp	82	7.881	12:25:31.08	13:49:03.64	0	01h23m	+600	35°	44°
36	Tmp	83	8.668	12:27:11.88	13:50:07.99	0	01h22m	+600	35°	44°
37	Tmp	84	8.916	12:27:53.42	13:50:35.99	0	01h22m	+600	35°	44°
38	Tmp	86	9.859	12:29:52.63	13:52:16.62	0	01h22m	+600	35°	44°
39	Tmp	87	10.205	12:30:46.99	13:53:57.84	0	01h23m	+600	38°	44°
40	Tmp	88	11.568	12:32:58.34	13:55:34.17	0	01h22m	+600	38°	44°
41	Tmp	90	13.352	12:35:17.91	13:57:10.75	0	01h21m	+600	38°	44°
Etapa A	Num	60	Pen	0	PCZ	0	Total PP	20148	PG	0
43	Tmp	96	0.275	14:25:23.50	14:26:53.74	0	1m30s	+90	39°	31°
44	Tmp	99	3.003	14:29:02.51	14:30:39.83	0	1m37s	+97	39°	39°
45	Tmp	104	0.138	14:32:38.42	14:33:33.15	0	55s	+55	35°	38°
46	Tmp	106	0.442	14:33:17.14	14:34:13.78	0	57s	+57	33°	35°
47	Tmp	109	1.300	14:35:06.29	14:35:50.55	0	44s	+44	30°	34°
48	Tmp	111	1.640	14:35:54.01	14:36:23.07	0	29s	+29	28°	34°
49	Tmp	113	2.545	14:37:51.82	14:38:25.12	0	33s	+33	25°	33°
50	Tmp	115	3.250	14:39:22.78	14:40:07.03	0	44s	+44	27°	32°
51	Tmp	119	4.337	14:41:23.11	14:42:14.41	0	51s	+51	29°	31°
52	Tmp	120	4.703	14:42:07.75	14:42:53.16	0	45s	+45	27°	31°

PC	Tp	Trc	DistPC	Ideal	Passagem	Pen	Erro	Pontos	NoPC	AtePC
53	Tmp	124	6.501	14:45:17.12	14:45:47.53	0	30s	+30	25°	31°
54	Tmp	124	7.031	14:46:20.72	14:46:44.44	0	24s	+24	21°	29°
55	Tmp	125	7.715	14:47:38.10	14:47:56.00	0	18s	+18	20°	28°
56	Tmp	126	8.355	14:48:53.25	14:49:03.73	0	10s	+10	17°	28°
57	Tmp	129	0.104	14:52:35.24	14:52:34.85	0	0s	0	2°	28°
58	Tmp	131	0.616	14:53:42.01	14:53:38.49	0	4s	-4	16°	27°
59	Tmp	135	1.721	14:56:05.06	14:55:53.79	0	11s	-11	23°	27°
60	Tmp	138	2.608	14:58:11.45	14:58:30.69	0	19s	+19	24°	27°
61	Tmp	139	2.944	14:58:55.85	14:59:19.64	0	24s	+24	26°	27°
62	Tmp	141	4.545	15:01:42.67	15:02:06.07	0	23s	+23	24°	27°
63	Tmp	145	0.160	15:05:54.56	15:05:51.03	0	4s	-4	22°	25°
64	Tmp	149	1.655	15:08:50.29	15:13:52.79	0	5m03s	[+303]	36°	26°
65	Tmp	151	2.386	15:10:19.46	15:15:23.26	0	5m04s	[+304]	36°	27°
66	Tmp	156	0.142	15:12:59.49	15:17:03.61	0	4m04s	+244	36°	28°
67	Tmp	161	1.610	15:15:41.41	15:19:28.77	0	3m47s	+227	36°	31°
68	Tmp	165	2.136	15:17:13.23	15:21:34.70	0	4m21s	+261	37°	32°
69	Tmp	169	3.736	15:20:23.06	15:24:27.17	0	4m04s	+244	38°	32°
70	Tmp	172	5.017	15:22:27.95	15:26:42.05	0	4m14s	+254	38°	33°
71	Tmp	174	5.650	15:23:41.09	15:27:48.53	0	4m07s	+247	38°	33°
72	Tmp	177	0.120	15:25:29.21	15:29:37.48	0	4m08s	+248	38°	33°
73	Tmp	181	0.879	15:27:15.45	15:31:28.83	0	4m13s	+253	38°	33°
74	Tmp	187	2.679	15:30:23.69	15:34:42.81	0	4m19s	+259	38°	33°
75	Tmp	190	3.941	15:32:49.69	15:36:57.43	0	4m08s	+248	38°	33°
76	Tmp	197	0.180	15:35:59.80	15:40:09.81	0	4m10s	+250	38°	33°
77	Tmp	200	1.601	15:38:30.05	15:42:42.23	0	4m12s	+252	38°	33°
78	Tmp	203	3.280	15:40:50.87	15:45:14.23	0	4m23s	+263	38°	33°
79	Tmp	208	4.703	15:42:57.54	15:47:08.91	0	4m11s	+251	38°	33°
80	Tmp	212	5.572	15:45:32.51	15:48:49.00	0	3m16s	+196	37°	33°
81	Tmp	212	6.025	15:46:54.05	15:50:03.25	0	3m09s	+189	37°	34°
82	Tmp	213	6.537	15:48:16.01	15:51:17.74	0	3m02s	+182	37°	34°

Etapa B	Num	60	Pen	0	PCZ	1	Total PP	4780	PG	0
---------	-----	----	-----	---	-----	---	----------	------	----	---

n°	39	A	PG	0	NC	B	PG	0	34°	Tot PG	0	Col.	35°
----	----	---	----	---	----	---	----	---	-----	--------	---	------	-----





TVANHANGUERA

RALLY DA MULHER 2024

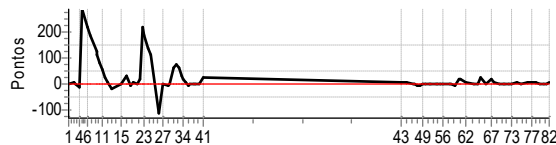


Performance Individual

PC	Tp	Trc	DistPC	Ideal	Passagem	Pen	Erro	Pontos	NoPC	AtePC	
N u m	61	61 / Lorrane Lino Cardoso / Kellyene Dutra do Nascimento									
		Cat / NL / Largada EXPEDITION 4X4 / 40 / 10:01:00									
		8°									
PC	Tp	Trc	DistPC	Ideal	Passagem	Pen	Erro	Pontos	NoPC	AtePC	
1	Tmp	3	0.189	11:21:25.80	11:21:28.95	0	3s	[+3]	14°	14°	
2	Tmp	5	2.093	11:24:28.76	11:24:38.14	0	9s	+9	15°	17°	
3	Tmp	7	2.571	11:25:19.04	11:25:20.88	0	2s	+2	4°	6°	
4	Tmp	11	0.670	11:27:47.61	11:27:33.16	0	14s	-14	20°	10°	
5	Tmp	14	1.749	11:29:17.76	11:34:08.94	0	4m51s	[+291]	40°	11°	
6	Tmp	18	3.933	11:32:10.96	11:35:55.32	0	3m44s	[+224]	40°	33°	
7	Tmp	20	5.037	11:33:42.83	11:36:51.88	0	3m09s	+189	39°	36°	
8	Tmp	22	7.627	11:37:00.96	11:39:07.91	0	2m07s	+127	38°	36°	
9	Tmp	23	7.854	11:37:29.82	11:39:25.11	0	1m55s	+115	37°	36°	
10	Tmp	25	8.886	11:38:54.49	11:40:17.08	0	1m23s	+83	32°	36°	
11	Tmp	26	9.615	11:40:06.58	11:41:05.94	0	59s	+59	29°	36°	
12	Tmp	29	10.551	11:41:31.01	11:41:55.50	0	24s	+24	23°	35°	
13	Tmp	33	11.995	11:43:28.24	11:43:33.99	0	6s	+6	15°	33°	
14	Tmp	34	13.169	11:45:08.36	11:44:52.82	0	16s	-16	17°	31°	
15	Tmp	36	0.256	11:51:02.12	11:51:05.12	0	3s	[+3]	13°	30°	
16	Tmp	40	1.834	11:53:29.74	11:53:58.77	0	29s	+29	20°	28°	
17	Tmp	41	2.173	11:54:12.06	11:54:33.88	0	22s	+22	16°	28°	
18	Tmp	45	2.980	11:56:03.44	11:55:59.11	0	4s	-4	8°	27°	
19	Tmp	46	3.666	11:57:28.76	11:57:37.78	0	9s	+9	14°	26°	
20	Tmp	48	4.557	11:59:21.17	11:59:24.57	0	3s	+3	8°	26°	
21	Tmp	50	5.363	12:01:01.02	12:01:23.11	0	22s	+22	24°	24°	
22	Tmp	51	5.960	12:02:28.32	12:06:08.63	0	3m40s	[+220]	29°	26°	
23	Tmp	54	6.328	12:03:39.66	12:06:51.96	0	3m12s	+192	28°	24°	
24	Tmp	57	6.705	12:05:35.77	12:07:51.77	0	2m16s	+136	28°	24°	
25	Tmp	61	7.345	12:06:50.67	12:08:45.76	0	1m55s	+115	27°	24°	
26	Tmp	65	0.113	12:12:00.00	12:10:05.75	0	1m54s	-114	30°	24°	
27	Tmp	68	1.453	12:14:05.91	12:14:08.16	0	2s	+2	8°	24°	
28	Tmp	70	3.093	12:16:49.52	12:16:41.70	0	8s	-8	13°	24°	
29	Tmp	71	3.526	12:17:36.40	12:17:36.09	0	0s	0	2°	24°	
30	Tmp	74	5.096	12:20:09.83	12:21:13.86	0	1m04s	+64	28°	24°	
31	Tmp	75	5.562	12:21:05.60	12:22:22.03	0	1m16s	+76	27°	24°	
32	Tmp	77	6.240	12:22:40.01	12:23:43.32	0	1m03s	+63	28°	24°	
33	Tmp	79	6.819	12:24:15.66	12:24:44.89	0	29s	+29	26°	24°	
34	Tmp	80	7.156	12:25:00.66	12:25:21.02	0	20s	+20	26°	24°	
35	Tmp	82	7.881	12:26:31.08	12:26:37.97	0	7s	+7	17°	24°	
36	Tmp	83	8.668	12:28:11.88	12:28:07.74	0	4s	-4	7°	23°	
37	Tmp	84	8.916	12:28:53.42	12:28:52.60	0	1s	-1	5°	23°	
38	Tmp	86	9.859	12:30:52.63	12:30:51.28	0	1s	-1	7°	23°	
39	Tmp	87	10.205	12:31:46.99	12:31:47.73	0	1s	+1	5°	23°	
40	Tmp	88	11.568	12:33:58.34	12:33:57.66	0	1s	-1	3°	23°	
41	Tmp	90	13.352	12:36:17.91	12:36:45.29	0	27s	+27	24°	22°	
Etapa A		Num	61	Pen	0	PCZ	1	Total PP	1594	PG	0
43	Tmp	96	0.275	14:26:23.50	14:26:27.12	0	4s	+4	12°	11°	
44	Tmp	99	3.003	14:30:02.51	14:30:06.97	0	4s	+4	8°	13°	
45	Tmp	104	0.138	14:33:38.42	14:33:39.49	0	1s	+1	5°	6°	
46	Tmp	106	0.442	14:34:17.14	14:34:17.62	0	0s	0	1°	3°	
47	Tmp	109	1.300	14:36:06.29	14:36:01.45	0	5s	-5	15°	6°	
48	Tmp	111	1.640	14:36:54.01	14:36:49.08	0	5s	-5	12°	5°	
49	Tmp	113	2.545	14:38:51.82	14:38:51.10	0	1s	-1	2°	4°	
50	Tmp	115	3.250	14:40:22.78	14:40:26.12	0	3s	[+3]	9°	4°	
51	Tmp	119	4.337	14:42:23.11	14:42:22.77	0	0s	0	2°	2°	
52	Tmp	120	4.703	14:43:07.75	14:43:06.33	0	1s	-1	2°	1°	

PC	Tp	Trc	DistPC	Ideal	Passagem	Pen	Erro	Pontos	NoPC	AtePC	
53	Tmp	124	6.501	14:46:17.12	14:46:18.01	0	1s	+1	2°	1°	
54	Tmp	124	7.031	14:47:20.72	14:47:24.14	0	3s	[+3]	10°	1°	
55	Tmp	125	7.715	14:48:38.10	14:48:41.31	0	3s	+3	7°	1°	
56	Tmp	126	8.355	14:49:53.25	14:49:56.39	0	3s	+3	6°	1°	
57	Tmp	129	0.104	14:53:35.24	14:53:33.97	0	1s	-1	7°	1°	
58	Tmp	131	0.616	14:54:42.01	14:54:41.86	0	0s	0	3°	1°	
59	Tmp	135	1.721	14:57:05.06	14:57:01.09	0	4s	-4	11°	1°	
60	Tmp	138	2.608	14:59:11.45	14:59:31.71	0	20s	[+20]	25°	2°	
61	Tmp	139	2.944	14:59:55.85	15:00:12.86	0	17s	+17	23°	6°	
62	Tmp	141	4.545	15:02:42.67	15:02:50.45	0	8s	+8	19°	5°	
63	Tmp	145	0.160	15:06:54.56	15:06:56.92	0	2s	+2	11°	3°	
64	Tmp	149	1.655	15:09:50.29	15:09:50.52	0	0s	0	1°	3°	
65	Tmp	151	2.386	15:11:19.46	15:11:45.62	0	26s	[+26]	27°	6°	
66	Tmp	156	0.142	15:13:59.49	15:13:59.23	0	0s	0	1°	6°	
67	Tmp	161	1.610	15:16:41.41	15:17:01.67	0	20s	+20	23°	7°	
68	Tmp	165	2.136	15:18:13.23	15:18:16.85	0	4s	+4	18°	7°	
69	Tmp	169	3.736	15:21:23.06	15:21:26.51	0	3s	+3	7°	7°	
70	Tmp	172	5.017	15:23:27.95	15:23:28.73	0	1s	+1	8°	7°	
71	Tmp	174	5.650	15:24:41.09	15:24:42.05	0	1s	+1	4°	7°	
72	Tmp	177	0.120	15:26:29.21	15:26:28.83	0	0s	0	1°	6°	
73	Tmp	181	0.879	15:28:15.45	15:28:14.21	0	1s	-1	5°	6°	
74	Tmp	187	2.679	15:31:23.69	15:31:29.71	0	6s	+6	13°	6°	
75	Tmp	190	3.941	15:33:49.69	15:33:49.29	0	0s	0	1°	6°	
76	Tmp	197	0.180	15:36:59.80	15:37:04.94	0	5s	+5	23°	6°	
77	Tmp	200	1.601	15:39:30.05	15:39:35.07	0	5s	+5	17°	7°	
78	Tmp	203	3.280	15:41:50.87	15:41:57.23	0	6s	+6	22°	7°	
79	Tmp	208	4.703	15:43:57.54	15:43:56.41	0	1s	-1	3°	6°	
80	Tmp	212	5.572	15:46:32.51	15:46:32.72	0	0s	0	2°	6°	
81	Tmp	212	6.025	15:47:54.05	15:47:52.03	0	2s	-2	5°	6°	
82	Tmp	213	6.537	15:49:16.01	15:49:23.33	0	7s	+7	19°	6°	
Etapa B		Num	61	Pen	0	PCZ	8	Total PP	122	PG	5

n°	40	A	PG	0	22°	B	PG	5	6°	Tot PG	5	Col.	8°
----	----	---	----	---	-----	---	----	---	----	--------	---	------	----





TVANHANGUERA

RALLY DA MULHER 2024

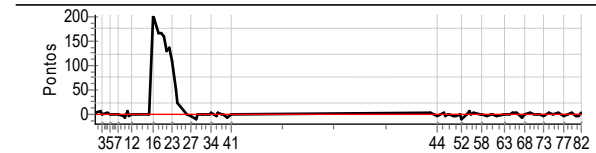


Performance Individual

PC	Tp	Trc	DistPC	Ideal	Passagem	Pen	Erro	Pontos	NoPC	AtePC	
N u m	62	62 / Leticia Moreira da Silva Souza / Karen Tanila de Brito Lima									
		Cat / NL / Largada EXPEDITION 4X4 / 41 / 10:02:00									
		4º									
PC	Tp	Trc	DistPC	Ideal	Passagem	Pen	Erro	Pontos	NoPC	AtePC	
1	Tmp	3	0.189	11:22:25.80	11:22:29.29	0	3s	[+3]	13º	13º	
2	Tmp	5	2.093	11:25:28.76	11:25:36.13	0	7s	+7	13º	15º	
3	Tmp	7	2.571	11:26:19.04	11:26:19.49	0	0s	0	1º	3º	
4	Tmp	11	0.670	11:28:47.61	11:28:51.74	0	4s	+4	9º	4º	
5	Tmp	14	1.749	11:30:17.76	11:30:18.40	0	1s	+1	2º	2º	
6	Tmp	18	3.933	11:33:10.96	11:33:11.73	0	1s	+1	4º	2º	
7	Tmp	20	5.037	11:34:42.83	11:34:44.03	0	1s	+1	4º	2º	
8	Tmp	22	7.627	11:38:00.96	11:37:59.37	0	2s	-2	7º	1º	
9	Tmp	23	7.854	11:38:29.82	11:38:23.12	0	7s	-7	12º	3º	
10	Tmp	25	8.886	11:39:54.49	11:40:00.54	0	6s	+6	14º	4º	
11	Tmp	26	9.615	11:41:06.58	11:41:04.92	0	2s	-2	5º	2º	
12	Tmp	29	10.551	11:42:31.01	11:42:30.30	0	1s	-1	2º	2º	
13	Tmp	33	11.995	11:44:28.24	11:44:28.52	0	0s	0	1º	2º	
14	Tmp	34	13.169	11:46:08.36	11:46:08.50	0	0s	0	1º	2º	
15	Tmp	36	0.256	11:52:02.12	11:52:02.83	0	1s	+1	5º	2º	
16	Tmp	40	1.834	11:54:29.74	11:57:54.14	0	3m24s	[+204]	37º	3º	
17	Tmp	41	2.173	11:55:12.06	11:58:26.48	0	3m14s	[+194]	37º	16º	
18	Tmp	45	2.980	11:57:03.44	11:59:50.80	0	2m47s	[+167]	37º	20º	
19	Tmp	46	3.666	11:58:28.76	12:01:14.35	0	2m46s	+166	37º	22º	
20	Tmp	48	4.557	12:00:21.17	12:03:02.63	0	2m41s	+161	37º	22º	
21	Tmp	50	5.363	12:02:01.02	12:04:10.47	0	2m09s	+129	33º	22º	
22	Tmp	51	5.960	12:03:28.32	12:05:44.54	0	2m16s	+136	26º	22º	
23	Tmp	54	6.328	12:04:39.66	12:06:31.65	0	1m52s	+112	24º	20º	
24	Tmp	57	6.705	12:06:35.77	12:07:24.86	0	49s	+49	20º	21º	
25	Tmp	61	7.345	12:07:50.67	12:08:14.50	0	24s	+24	18º	20º	
26	Tmp	65	0.113	12:13:00.00	12:13:00.73	0	1s	+1	6º	20º	
27	Tmp	68	1.453	12:15:05.91	12:15:04.35	0	2s	-2	7º	20º	
28	Tmp	70	3.093	12:17:49.52	12:17:39.93	0	10s	-10	17º	20º	
29	Tmp	71	3.526	12:18:36.40	12:18:36.42	0	0s	0	1º	20º	
30	Tmp	74	5.096	12:21:09.83	12:21:10.94	0	1s	+1	4º	20º	
31	Tmp	75	5.562	12:22:05.60	12:22:06.68	0	1s	+1	6º	20º	
32	Tmp	77	6.240	12:23:40.01	12:23:40.42	0	0s	0	2º	20º	
33	Tmp	79	6.819	12:25:15.66	12:25:17.08	0	1s	+1	4º	19º	
34	Tmp	80	7.156	12:26:00.66	12:26:03.98	0	3s	[+3]	6º	19º	
35	Tmp	82	7.881	12:27:31.08	12:27:31.25	0	0s	0	2º	19º	
36	Tmp	83	8.668	12:29:11.88	12:29:08.48	0	3s	-3	4º	19º	
37	Tmp	84	8.916	12:29:53.42	12:29:56.37	0	3s	+3	8º	19º	
38	Tmp	86	9.859	12:31:52.63	12:31:52.77	0	0s	0	1º	19º	
39	Tmp	87	10.205	12:32:46.99	12:32:46.32	0	1s	-1	4º	19º	
40	Tmp	88	11.568	12:34:58.34	12:34:52.86	0	5s	-5	12º	19º	
41	Tmp	90	13.352	12:37:17.91	12:37:16.46	0	1s	-1	2º	18º	
Etapa A		Num	62	Pen	0	PCZ	7	Total PP	839	PG	0
43	Tmp	96	0.275	14:27:23.50	14:27:27.56	0	4s	+4	11º	10º	
44	Tmp	99	3.003	14:31:02.51	14:31:00.45	0	2s	-2	5º	5º	
45	Tmp	104	0.138	14:34:38.42	14:34:41.80	0	3s	[+3]	11º	8º	
46	Tmp	106	0.442	14:35:17.14	14:35:13.15	0	4s	-4	10º	8º	
47	Tmp	109	1.300	14:37:06.29	14:37:06.21	0	0s	0	1º	3º	
48	Tmp	111	1.640	14:37:54.01	14:37:53.94	0	0s	0	1º	1º	
49	Tmp	113	2.545	14:39:51.82	14:39:49.39	0	2s	-2	4º	2º	
50	Tmp	115	3.250	14:41:22.78	14:41:20.04	0	3s	[-3]	8º	1º	
51	Tmp	119	4.337	14:43:23.11	14:43:23.46	0	0s	0	1º	1º	
52	Tmp	120	4.703	14:44:07.75	14:43:59.01	0	9s	-9	17º	3º	

PC	Tp	Trc	DistPC	Ideal	Passagem	Pen	Erro	Pontos	NoPC	AtePC	
53	Tmp	124	6.501	14:47:17.12	14:47:16.70	0	0s	0	1º	2º	
54	Tmp	124	7.031	14:48:20.72	14:48:26.24	0	6s	[+6]	13º	3º	
55	Tmp	125	7.715	14:49:38.10	14:49:37.28	0	1s	-1	3º	2º	
56	Tmp	126	8.355	14:50:53.25	14:50:57.74	0	4s	+4	11º	2º	
57	Tmp	129	0.104	14:54:35.24	14:54:35.23	0	0s	0	1º	2º	
58	Tmp	131	0.616	14:55:42.01	14:55:41.30	0	1s	-1	7º	2º	
59	Tmp	135	1.721	14:58:05.06	14:58:02.22	0	3s	-3	8º	2º	
60	Tmp	138	2.608	15:00:11.45	15:00:11.86	0	0s	0	1º	1º	
61	Tmp	139	2.944	15:00:55.85	15:00:54.81	0	1s	-1	2º	1º	
62	Tmp	141	4.545	15:03:42.67	15:03:39.84	0	3s	-3	16º	1º	
63	Tmp	145	0.160	15:07:54.56	15:07:55.49	0	1s	+1	6º	1º	
64	Tmp	149	1.655	15:10:50.29	15:10:51.35	0	1s	+1	5º	1º	
65	Tmp	151	2.386	15:12:19.46	15:12:23.26	0	4s	+4	9º	1º	
66	Tmp	156	0.142	15:14:59.49	15:15:01.53	0	2s	+2	11º	1º	
67	Tmp	161	1.610	15:17:41.41	15:17:36.42	0	5s	-5	14º	1º	
68	Tmp	165	2.136	15:19:13.23	15:19:12.66	0	1s	-1	6º	1º	
69	Tmp	169	3.736	15:22:23.06	15:22:27.14	0	4s	+4	12º	1º	
70	Tmp	172	5.017	15:24:27.95	15:24:28.19	0	0s	0	3º	1º	
71	Tmp	174	5.650	15:25:41.09	15:25:40.70	0	0s	0	1º	1º	
72	Tmp	177	0.120	15:27:29.21	15:27:30.48	0	1s	+1	4º	1º	
73	Tmp	181	0.879	15:29:15.45	15:29:12.44	0	3s	-3	12º	1º	
74	Tmp	187	2.679	15:32:23.69	15:32:28.92	0	5s	[+5]	12º	1º	
75	Tmp	190	3.941	15:34:49.69	15:34:48.81	0	1s	-1	5º	1º	
76	Tmp	197	0.180	15:37:59.80	15:38:01.56	0	2s	+2	7º	1º	
77	Tmp	200	1.601	15:40:30.05	15:40:27.73	0	2s	-2	6º	1º	
78	Tmp	203	3.280	15:42:50.87	15:42:52.03	0	1s	+1	2º	1º	
79	Tmp	208	4.703	15:44:57.54	15:44:59.36	0	2s	+2	9º	1º	
80	Tmp	212	5.572	15:47:32.51	15:47:30.52	0	2s	-2	13º	1º	
81	Tmp	212	6.025	15:48:54.05	15:48:52.17	0	2s	-2	4º	1º	
82	Tmp	213	6.537	15:50:16.01	15:50:19.48	0	3s	+3	11º	1º	
Etapa B		Num	62	Pen	0	PCZ	8	Total PP	71	PG	12

nº	41	A PG	0	18º	B PG	12	1º	Tot PG	12	Col.	4º
----	----	------	---	-----	------	----	----	--------	----	------	----





TV ANHANGUERA

RALLY DA MULHER 2024



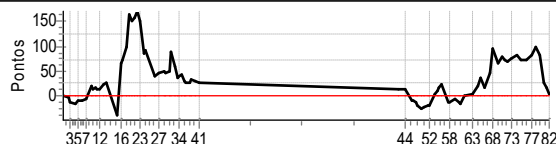
Performance Individual

PC	Tp	Trc	DistPC	Ideal	Passagem	Pen	Erro	Pontos	NoPC	AtePC
<b>N</b>	<b>63</b>	63 / Giselle Batista dos Santos / Erica Ferreira da Silva								
<b>u</b>	<b>29°</b>	Cat / NL / Largada EXPEDITION 4X4 / 42 / 10:03:00								
<b>m</b>										
PC	Tp	Trc	DistPC	Ideal	Passagem	Pen	Erro	Pontos	NoPC	AtePC
1	Tmp	3	0.189	11:23:25.80	11:23:24.39	0	1s	[-1]	4°	4°
2	Tmp	5	2.093	11:26:28.76	11:26:24.31	0	4s	-4	9°	22°
3	Tmp	7	2.571	11:27:19.04	11:27:05.10	0	14s	-14	16°	18°
4	Tmp	11	0.670	11:29:47.61	11:29:30.14	0	17s	-17	22°	17°
5	Tmp	14	1.749	11:31:17.76	11:31:09.43	0	8s	-8	13°	18°
6	Tmp	18	3.933	11:34:10.96	11:34:03.01	0	8s	-8	14°	14°
7	Tmp	20	5.037	11:35:42.83	11:35:37.67	0	5s	-5	12°	15°
8	Tmp	22	7.627	11:39:00.96	11:39:22.26	0	21s	+21	20°	14°
9	Tmp	23	7.854	11:39:29.82	11:39:42.10	0	12s	+12	18°	14°
10	Tmp	25	8.886	11:40:54.49	11:41:10.74	0	16s	+16	20°	15°
11	Tmp	26	9.615	11:42:06.58	11:42:19.30	0	13s	+13	19°	15°
12	Tmp	29	10.551	11:43:31.01	11:43:44.75	0	14s	+14	18°	15°
13	Tmp	33	11.995	11:45:28.24	11:45:52.04	0	24s	+24	23°	16°
14	Tmp	34	13.169	11:47:08.36	11:47:35.14	0	27s	+27	23°	16°
15	Tmp	36	0.256	11:53:02.12	11:52:22.81	0	39s	-39	35°	18°
16	Tmp	40	1.834	11:55:29.74	11:56:35.66	0	1m06s	+66	30°	18°
17	Tmp	41	2.173	11:56:12.06	11:57:25.38	0	1m13s	+73	29°	18°
18	Tmp	45	2.980	11:58:03.44	11:59:42.46	0	1m39s	+99	33°	19°
19	Tmp	46	3.666	11:59:28.76	12:02:13.42	0	2m45s	[+165]	36°	19°
20	Tmp	48	4.557	12:01:21.17	12:03:53.03	0	2m32s	+152	36°	21°
21	Tmp	50	5.363	12:03:01.02	12:05:38.99	0	2m38s	[+158]	37°	21°
22	Tmp	51	5.960	12:04:28.32	12:07:19.04	0	2m51s	[+171]	27°	21°
23	Tmp	54	6.328	12:05:39.66	12:08:11.52	0	2m32s	+152	26°	22°
24	Tmp	57	6.705	12:07:35.77	12:09:00.55	0	1m25s	+85	26°	22°
25	Tmp	61	7.345	12:08:50.67	12:10:22.12	0	1m31s	+91	24°	23°
26	Tmp	65	0.113	12:14:00.00	12:14:39.71	0	40s	+40	27°	23°
27	Tmp	68	1.453	12:16:05.91	12:16:51.75	0	46s	+46	29°	23°
28	Tmp	70	3.093	12:18:49.52	12:19:39.25	0	50s	+50	30°	23°
29	Tmp	71	3.526	12:19:36.40	12:20:23.34	0	47s	+47	29°	23°
30	Tmp	74	5.096	12:22:09.83	12:22:58.61	0	49s	+49	26°	23°
31	Tmp	75	5.562	12:23:05.60	12:24:33.43	0	1m28s	+88	28°	23°
32	Tmp	77	6.240	12:24:40.01	12:25:39.39	0	59s	+59	27°	23°
33	Tmp	79	6.819	12:26:15.66	12:26:50.42	0	35s	+35	27°	23°
34	Tmp	80	7.156	12:27:00.66	12:27:41.08	0	40s	+40	27°	23°
35	Tmp	82	7.881	12:28:31.08	12:29:14.54	0	43s	+43	27°	23°
36	Tmp	83	8.668	12:30:11.88	12:30:41.46	0	30s	+30	25°	22°
37	Tmp	84	8.916	12:30:53.42	12:31:19.82	0	26s	+26	24°	22°
38	Tmp	86	9.859	12:32:52.63	12:33:19.04	0	26s	+26	25°	22°
39	Tmp	87	10.205	12:33:46.99	12:34:20.31	0	33s	+33	25°	22°
40	Tmp	88	11.568	12:35:58.34	12:36:27.64	0	29s	+29	26°	22°
41	Tmp	90	13.352	12:38:17.91	12:38:44.97	0	27s	+27	23°	23°
<b>Etapa A</b>	<b>Num 63</b>	<b>Pen 0</b>	<b>PCZ 0</b>	<b>Total PP 1608</b>	<b>PG 0</b>					
43	Tmp	96	0.275	14:28:23.50	14:28:36.23	0	13s	+13	29°	24°
44	Tmp	99	3.003	14:32:02.51	14:32:14.18	0	12s	+12	21°	31°
45	Tmp	104	0.138	14:35:38.42	14:35:30.15	0	8s	-8	20°	21°
46	Tmp	106	0.442	14:36:17.14	14:36:07.09	0	10s	-10	20°	21°
47	Tmp	109	1.300	14:38:06.29	14:37:52.00	0	14s	-14	23°	19°
48	Tmp	111	1.640	14:38:54.01	14:38:33.54	0	20s	-20	25°	21°
49	Tmp	113	2.545	14:40:51.82	14:40:27.23	0	25s	-25	22°	23°
50	Tmp	115	3.250	14:42:22.78	14:42:00.87	0	22s	-22	22°	23°
51	Tmp	119	4.337	14:44:23.11	14:44:03.66	0	19s	-19	23°	23°
52	Tmp	120	4.703	14:45:07.75	14:44:47.70	0	20s	-20	22°	23°

PC	Tp	Trc	DistPC	Ideal	Passagem	Pen	Erro	Pontos	NoPC	AtePC
53	Tmp	124	6.501	14:48:17.12	14:48:21.23	0	4s	+4	11°	22°
54	Tmp	124	7.031	14:49:20.72	14:49:30.66	0	10s	+10	19°	20°
55	Tmp	125	7.715	14:50:38.10	14:50:55.24	0	17s	+17	19°	20°
56	Tmp	126	8.355	14:51:53.25	14:52:17.61	0	24s	+24	23°	19°
57	Tmp	129	0.104	14:55:35.24	14:55:22.27	0	13s	-13	25°	19°
58	Tmp	131	0.616	14:56:42.01	14:56:29.01	0	13s	-13	28°	19°
59	Tmp	135	1.721	14:59:05.06	14:58:58.28	0	7s	-7	18°	19°
60	Tmp	138	2.608	15:01:11.45	15:00:58.26	0	13s	-13	22°	20°
61	Tmp	139	2.944	15:01:55.85	15:01:41.02	0	15s	-15	20°	21°
62	Tmp	141	4.545	15:04:42.67	15:04:41.80	0	1s	[-1]	7°	19°
63	Tmp	145	0.160	15:08:54.56	15:08:58.04	0	3s	[+3]	17°	20°
64	Tmp	149	1.655	15:11:50.29	15:12:09.50	0	19s	+19	28°	20°
65	Tmp	151	2.386	15:13:19.46	15:13:54.77	0	35s	+35	30°	20°
66	Tmp	156	0.142	15:15:59.49	15:16:17.83	0	18s	+18	27°	21°
67	Tmp	161	1.610	15:18:41.41	15:19:26.83	0	45s	+45	30°	21°
68	Tmp	165	2.136	15:20:13.23	15:21:49.95	0	1m37s	[+97]	33°	22°
69	Tmp	169	3.736	15:23:23.06	15:24:30.37	0	1m07s	+67	33°	23°
70	Tmp	172	5.017	15:25:27.95	15:26:45.75	0	1m18s	+78	33°	23°
71	Tmp	174	5.650	15:26:41.09	15:27:52.11	0	1m11s	+71	33°	23°
72	Tmp	177	0.120	15:28:29.21	15:29:38.63	0	1m09s	+69	33°	25°
73	Tmp	181	0.879	15:30:15.45	15:31:30.82	0	1m15s	+75	33°	25°
74	Tmp	187	2.679	15:33:23.69	15:34:45.99	0	1m22s	+82	34°	25°
75	Tmp	190	3.941	15:35:49.69	15:37:01.04	0	1m11s	+71	34°	25°
76	Tmp	197	0.180	15:38:59.80	15:40:13.03	0	1m13s	+73	33°	25°
77	Tmp	200	1.601	15:41:30.05	15:42:51.67	0	1m22s	+82	34°	26°
78	Tmp	203	3.280	15:43:50.87	15:45:31.06	0	1m40s	[+100]	34°	26°
79	Tmp	208	4.703	15:45:57.54	15:47:20.52	0	1m23s	+83	34°	27°
80	Tmp	212	5.572	15:48:32.51	15:48:58.95	0	26s	+26	29°	27°
81	Tmp	212	6.025	15:49:54.05	15:50:10.16	0	16s	+16	25°	27°
82	Tmp	213	6.537	15:51:16.01	15:51:21.19	0	5s	+5	14°	27°

<b>Etapa B</b>	<b>Num 63</b>	<b>Pen 0</b>	<b>PCZ 0</b>	<b>Total PP 1194</b>	<b>PG 0</b>
----------------	---------------	--------------	--------------	----------------------	-------------

<b>n° 42</b>	<b>A PG 0</b>	<b>23°</b>	<b>B PG 0</b>	<b>27°</b>	<b>Tot PG 0</b>	<b>Col. 29°</b>
--------------	---------------	------------	---------------	------------	-----------------	-----------------







TVANHANGUERA

RALLY DA MULHER 2024



Performance Individual

Table with columns: PC, Tp, Trc, DistPC, Ideal, Passagem, Pen, Erro, Pontos, NoPC, AtePC. Rows include driver information (64 / Cleide Suelan Costa / Layala Livia de Queiroz) and a list of 41 stages with their respective times and scores.

Table with columns: PC, Tp, Trc, DistPC, Ideal, Passagem, Pen, Erro, Pontos, NoPC, AtePC. Rows include driver information (53) and a list of 30 stages with their respective times and scores.

Summary row for Etapa B: Num 64, Pen 0, PCZ 5, Total PP 177, PG 1

Summary row for n° 43: A PG 0 11°, B PG 1 10°, Tot PG 1, Col. 13°

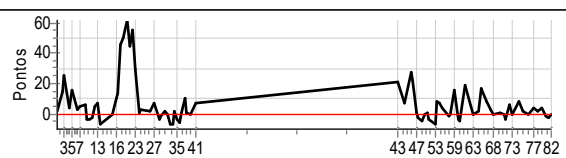


Table with columns: PC, Tp, Trc, DistPC, Ideal, Passagem, Pen, Erro, Pontos, NoPC, AtePC. Rows include driver information (43) and a list of 10 stages with their respective times and scores.

TOTEM Cronometragem (www.totemonline.com.br / www.rallyvirtual.com.br)

18/mai/2024 18hr21min (v8.78) pagina 41/45

Cronometragem





TVANHANGUERA

RALLY DA MULHER 2024

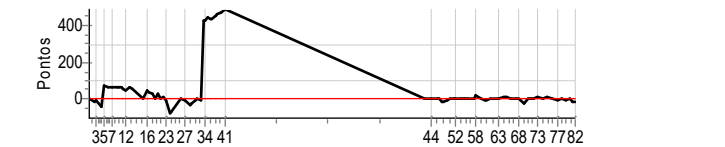


Performance Individual

PC	Tp	Trc	DistPC	Ideal	Passagem	Pen	Erro	Pontos	NoPC	AtePC	
N u m	65	65 / Jacheline Cordeiro Pinto / Rachel Rosana Cordeiro Pinto									
		Cat / NL / Largada EXPEDITION 4X4 / 44 / 10:05:00									
14°											
PC	Tp	Trc	DistPC	Ideal	Passagem	Pen	Erro	Pontos	NoPC	AtePC	
1	Tmp	3	0.189	11:25:25.80	11:25:20.49	0	5s	-5	29°	38°	
2	Tmp	5	2.093	11:28:28.76	11:28:08.26	0	21s	-21	23°	37°	
3	Tmp	7	2.571	11:29:19.04	11:29:05.15	0	14s	-14	15°	30°	
4	Tmp	11	0.670	11:31:47.61	11:30:59.65	0	48s	-48	36°	33°	
5	Tmp	14	1.749	11:33:17.76	11:34:31.65	0	1m14s	+74	34°	27°	
6	Tmp	18	3.933	11:36:10.96	11:37:15.38	0	1m04s	+64	32°	27°	
7	Tmp	20	5.037	11:37:42.83	11:38:41.76	0	59s	+59	32°	27°	
8	Tmp	22	7.627	11:41:00.96	11:41:59.33	0	58s	+58	30°	29°	
9	Tmp	23	7.854	11:41:29.82	11:42:30.79	0	1m01s	+61	30°	29°	
10	Tmp	25	8.886	11:42:54.49	11:43:53.91	0	59s	+59	27°	28°	
11	Tmp	26	9.615	11:44:06.58	11:44:55.70	0	49s	+49	27°	29°	
12	Tmp	29	10.551	11:45:31.01	11:46:11.72	0	41s	+41	26°	27°	
13	Tmp	33	11.995	11:47:28.24	11:48:33.32	0	1m05s	+65	29°	27°	
14	Tmp	34	13.169	11:49:08.36	11:50:00.85	0	52s	+52	28°	27°	
15	Tmp	36	0.256	11:55:02.12	11:54:57.83	0	4s	-4	19°	26°	
16	Tmp	40	1.834	11:57:29.74	11:58:14.57	0	45s	+45	24°	24°	
17	Tmp	41	2.173	11:58:12.06	11:58:45.39	0	33s	+33	23°	24°	
18	Tmp	45	2.980	12:00:03.44	12:00:29.35	0	26s	+26	20°	23°	
19	Tmp	46	3.666	12:01:28.76	12:01:31.51	0	3s	[+3]	8°	23°	
20	Tmp	48	4.557	12:03:21.17	12:03:48.55	0	27s	+27	25°	23°	
21	Tmp	50	5.363	12:05:01.02	12:05:02.35	0	1s	[+1]	2°	23°	
22	Tmp	51	5.960	12:06:28.32	12:06:32.61	0	4s	+4	8°	18°	
23	Tmp	54	6.328	12:07:39.66	12:07:25.96	0	14s	-14	14°	18°	
24	Tmp	57	6.705	12:09:35.77	12:08:14.25	0	1m22s	-82	25°	18°	
25	Tmp	61	7.345	12:10:50.67	12:09:34.72	0	1m16s	-76	23°	19°	
26	Tmp	65	0.113	12:16:00.00	12:15:56.21	0	4s	-4	24°	19°	
27	Tmp	68	1.453	12:18:05.91	12:18:00.02	0	6s	-6	15°	19°	
28	Tmp	70	3.093	12:20:49.52	12:20:16.14	0	33s	-33	24°	19°	
29	Tmp	71	3.526	12:21:36.40	12:21:10.46	0	26s	-26	25°	19°	
30	Tmp	74	5.096	12:24:09.83	12:24:00.55	0	9s	-9	20°	19°	
31	Tmp	75	5.562	12:25:05.60	12:25:00.11	0	5s	-5	18°	19°	
32	Tmp	77	6.240	12:26:40.01	12:26:34.33	0	6s	-6	15°	19°	
33	Tmp	79	6.819	12:28:15.66	12:35:27.14	0	7m11s	+431	32°	20°	
34	Tmp	80	7.156	12:29:00.66	12:36:05.77	0	7m05s	+425	32°	20°	
35	Tmp	82	7.881	12:30:31.08	12:37:57.97	0	7m27s	+447	32°	22°	
36	Tmp	83	8.668	12:32:11.88	12:39:33.33	0	7m21s	+441	32°	24°	
37	Tmp	84	8.916	12:32:53.42	12:40:13.01	0	7m20s	+440	32°	24°	
38	Tmp	86	9.859	12:34:52.63	12:42:24.38	0	7m32s	+452	32°	25°	
39	Tmp	87	10.205	12:35:46.99	12:43:29.96	0	7m43s	[+463]	35°	25°	
40	Tmp	88	11.568	12:37:58.34	12:45:49.63	0	7m51s	[+471]	35°	25°	
41	Tmp	90	13.352	12:40:17.91	12:48:28.88	0	8m11s	[+491]	36°	25°	
Etapa A		Num	65	Pen	0	PCZ	0	Total PP	3706	PG	0
43	Tmp	96	0.275	14:30:23.50	14:30:20.70	0	3s	[-3]	6°	33°	
44	Tmp	99	3.003	14:34:02.51	14:33:57.86	0	5s	-5	12°	26°	
45	Tmp	104	0.138	14:37:38.42	14:37:39.23	0	1s	+1	4°	11°	
46	Tmp	106	0.442	14:38:17.14	14:38:15.37	0	2s	-2	6°	7°	
47	Tmp	109	1.300	14:40:06.29	14:39:50.41	0	16s	-16	24°	13°	
48	Tmp	111	1.640	14:40:54.01	14:40:38.55	0	15s	-15	23°	16°	
49	Tmp	113	2.545	14:42:51.82	14:42:46.08	0	6s	-6	14°	13°	
50	Tmp	115	3.250	14:44:22.78	14:44:19.51	0	3s	[-3]	7°	11°	
51	Tmp	119	4.337	14:46:23.11	14:46:18.42	0	5s	-5	13°	11°	
52	Tmp	120	4.703	14:47:07.75	14:47:04.33	0	3s	-3	8°	11°	

PC	Tp	Trc	DistPC	Ideal	Passagem	Pen	Erro	Pontos	NoPC	AtePC	
53	Tmp	124	6.501	14:50:17.12	14:50:11.90	0	5s	-5	15°	11°	
54	Tmp	124	7.031	14:51:20.72	14:51:15.81	0	5s	-5	11°	10°	
55	Tmp	125	7.715	14:52:38.10	14:52:36.63	0	1s	-1	2°	9°	
56	Tmp	126	8.355	14:53:53.25	14:53:50.23	0	3s	-3	5°	9°	
57	Tmp	129	0.104	14:57:35.24	14:57:33.18	0	2s	-2	13°	9°	
58	Tmp	131	0.616	14:58:42.01	14:58:55.17	0	13s	[+13]	27°	9°	
59	Tmp	135	1.721	15:01:05.06	15:01:05.41	0	0s	0	1°	9°	
60	Tmp	138	2.608	15:03:11.45	15:02:59.14	0	12s	-12	21°	10°	
61	Tmp	139	2.944	15:03:55.85	15:03:46.83	0	9s	-9	18°	10°	
62	Tmp	141	4.545	15:06:42.67	15:06:41.30	0	1s	-1	6°	10°	
63	Tmp	145	0.160	15:10:54.56	15:10:53.23	0	1s	-1	5°	10°	
64	Tmp	149	1.655	15:13:50.29	15:13:57.14	0	7s	+7	21°	10°	
65	Tmp	151	2.386	15:15:19.46	15:15:28.79	0	9s	[+9]	16°	10°	
66	Tmp	156	0.142	15:17:59.49	15:17:58.08	0	1s	-1	6°	9°	
67	Tmp	161	1.610	15:20:41.41	15:20:37.04	0	4s	-4	11°	9°	
68	Tmp	165	2.136	15:22:13.23	15:22:13.56	0	0s	0	1°	9°	
69	Tmp	169	3.736	15:25:23.06	15:24:53.95	0	29s	-29	28°	10°	
70	Tmp	172	5.017	15:27:27.95	15:27:28.36	0	0s	0	1°	10°	
71	Tmp	174	5.650	15:28:41.09	15:28:44.56	0	3s	+3	15°	10°	
72	Tmp	177	0.120	15:30:29.21	15:30:30.42	0	1s	+1	3°	10°	
73	Tmp	181	0.879	15:32:15.45	15:32:20.91	0	5s	+5	19°	10°	
74	Tmp	187	2.679	15:35:23.69	15:35:23.09	0	1s	-1	1°	10°	
75	Tmp	190	3.941	15:37:49.69	15:37:54.08	0	4s	+4	16°	10°	
76	Tmp	197	0.180	15:40:59.80	15:41:00.69	0	1s	+1	2°	10°	
77	Tmp	200	1.601	15:43:30.05	15:43:23.53	0	7s	-7	23°	10°	
78	Tmp	203	3.280	15:45:50.87	15:45:51.25	0	0s	0	1°	10°	
79	Tmp	208	4.703	15:47:57.54	15:47:49.88	0	8s	-8	23°	10°	
80	Tmp	212	5.572	15:50:32.51	15:50:29.00	0	4s	-4	19°	10°	
81	Tmp	212	6.025	15:51:54.05	15:51:34.15	0	20s	-20	27°	11°	
82	Tmp	213	6.537	15:53:16.01	15:53:01.00	0	15s	-15	29°	11°	
Etapa B		Num	65	Pen	0	PCZ	4	Total PP	202	PG	0

n°	44	A	PG	0	25°	B	PG	0	11°	Tot PG	0	Col.	14°
----	----	---	----	---	-----	---	----	---	-----	--------	---	------	-----





TVANHANGUERA

RALLY DA MULHER 2024



Performance Individual

Table with columns: PC, Tp, Trc, DistPC, Ideal, Passagem, Pen, Erro, Pontos, NoPC, AtePC. Rows include driver information (66 / Adriana Costa Borges Moreira / Jullyene Pires Vieira Melo) and a list of stages from 1 to 41 with performance metrics.

Table with columns: PC, Tp, Trc, DistPC, Ideal, Passagem, Pen, Erro, Pontos, NoPC, AtePC. Rows list stages 53 to 82 with performance metrics.

Summary row for Etapa B: Num 66, Pen 0, PCZ 2, Total PP 488, PG 0

Summary row for n° 45: A PG 0 14°, B PG 0 20°, Tot PG 0, Col. 22°

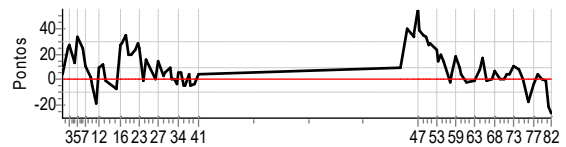


Table with columns: PC, Tp, Trc, DistPC, Ideal, Passagem, Pen, Erro, Pontos, NoPC, AtePC. Rows include driver information (66) and a list of stages from 43 to 52 with performance metrics.

TOTEM Cronometragem (www.totemonline.com.br / www.rallyvirtual.com.br)

18/mai/2024 18hr21min (v8.78) pagina 43/45

Cronometragem





TVANHANGUERA

RALLY DA MULHER 2024



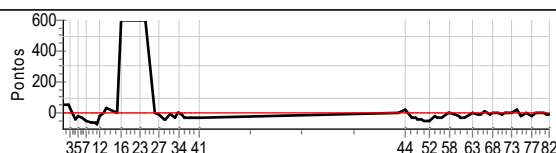
Performance Individual

PC	Tp	Trc	DistPC	Ideal	Passagem	Pen	Erro	Pontos	NoPC	AtePC	
<b>N</b> <b>u</b> <b>m</b>	<b>67</b>	67 / Luciene Marques Reis / Gleyce Marques Silva Oliveira									
		Cat / NL / Largada EXPEDITION 4X4 / 46 / 10:07:00									
		<b>26°</b>									
PC	Tp	Trc	DistPC	Ideal	Passagem	Pen	Erro	Pontos	NoPC	AtePC	
1	Tmp	3	0.189	11:27:25.80	11:28:16.96	0	51s	[+51]	40°	31°	
2	Tmp	5	2.093	11:30:28.76	11:31:19.51	0	51s	[+51]	36°	39°	
3	Tmp	7	2.571	11:31:19.04	11:31:48.34	0	29s	[+29]	29°	35°	
4	Tmp	11	0.670	11:33:47.61	11:33:03.14	0	44s	-44	34°	36°	
5	Tmp	14	1.749	11:35:17.76	11:34:55.48	0	22s	-22	21°	34°	
6	Tmp	18	3.933	11:38:10.96	11:37:33.92	0	37s	-37	26°	31°	
7	Tmp	20	5.037	11:39:42.83	11:38:47.45	0	55s	-55	31°	30°	
8	Tmp	22	7.627	11:43:00.96	11:41:56.67	0	1m04s	-64	31°	30°	
9	Tmp	23	7.854	11:43:29.82	11:42:29.10	0	1m01s	-61	29°	30°	
10	Tmp	25	8.886	11:44:54.49	11:43:46.68	0	1m08s	-68	29°	31°	
11	Tmp	26	9.615	11:46:06.58	11:44:52.57	0	1m14s	-74	33°	31°	
12	Tmp	29	10.551	11:47:31.01	11:47:12.39	0	19s	-19	20°	29°	
13	Tmp	33	11.995	11:49:28.24	11:49:25.81	0	2s	[-2]	6°	26°	
14	Tmp	34	13.169	11:51:08.36	11:51:35.77	0	27s	+27	22°	26°	
15	Tmp	36	0.256	11:57:02.12	11:57:02.23	0	0s	0	1°	24°	
16	Tmp	40	1.834	11:59:29.74	--:--:--	0		+600	41°	33°	
17	Tmp	41	2.173	12:00:12.06	--:--:--	0		+600	41°	35°	
18	Tmp	45	2.980	12:02:03.44	--:--:--	0		+600	41°	35°	
19	Tmp	46	3.666	12:03:28.76	--:--:--	0		+600	41°	37°	
20	Tmp	48	4.557	12:05:21.17	--:--:--	0		+600	41°	37°	
21	Tmp	50	5.363	12:07:01.02	--:--:--	0		+600	41°	40°	
22	Tmp	51	5.960	12:08:28.32	--:--:--	0		+600	31°	41°	
23	Tmp	54	6.328	12:09:39.66	--:--:--	0		+600	31°	41°	
24	Tmp	57	6.705	12:11:35.77	--:--:--	0		+600	31°	41°	
25	Tmp	61	7.345	12:12:50.67	--:--:--	0		+600	31°	41°	
26	Tmp	65	0.113	12:18:00.00	12:17:57.73	0	2s	[-2]	13°	39°	
27	Tmp	68	1.453	12:20:05.91	12:19:54.14	0	12s	-12	21°	39°	
28	Tmp	70	3.093	12:22:49.52	12:22:02.88	0	47s	-47	27°	39°	
29	Tmp	71	3.526	12:23:36.40	12:22:50.52	0	46s	-46	28°	39°	
30	Tmp	74	5.096	12:26:09.83	12:25:54.58	0	15s	-15	23°	35°	
31	Tmp	75	5.562	12:27:05.60	12:26:52.53	0	13s	-13	22°	34°	
32	Tmp	77	6.240	12:28:40.01	12:28:10.33	0	30s	-30	25°	32°	
33	Tmp	79	6.819	12:30:15.66	12:30:15.57	0	0s	0	1°	31°	
34	Tmp	80	7.156	12:31:00.66	12:31:04.60	0	4s	+4	8°	31°	
35	Tmp	82	7.881	12:32:31.08	12:32:23.07	0	8s	-8	18°	30°	
36	Tmp	83	8.668	12:34:11.88	12:33:41.01	0	31s	-31	26°	30°	
37	Tmp	84	8.916	12:34:53.42	12:34:23.36	0	30s	-30	26°	30°	
38	Tmp	86	9.859	12:36:52.63	12:36:18.89	0	34s	-34	27°	30°	
39	Tmp	87	10.205	12:37:46.99	12:37:12.27	0	35s	-35	26°	30°	
40	Tmp	88	11.568	12:39:58.34	12:39:31.48	0	27s	-27	25°	30°	
41	Tmp	90	13.352	12:42:17.91	12:41:47.28	0	31s	-31	25°	30°	
<b>Etapa A</b>		<b>Num</b>	<b>67</b>	<b>Pen</b>	<b>0</b>	<b>PCZ</b>	<b>2</b>	<b>Total PP</b>	<b>6834</b>	<b>PG</b>	<b>0</b>
43	Tmp	96	0.275	14:32:23.50	14:32:24.82	0	1s	+1	1°	1°	
44	Tmp	99	3.003	14:36:02.51	14:36:19.32	0	17s	[+17]	27°	4°	
45	Tmp	104	0.138	14:39:38.42	14:39:11.24	0	27s	-27	28°	25°	
46	Tmp	106	0.442	14:40:17.14	14:39:44.13	0	33s	-33	29°	28°	
47	Tmp	109	1.300	14:42:06.29	14:41:37.06	0	29s	-29	29°	28°	
48	Tmp	111	1.640	14:42:54.01	14:42:13.10	0	41s	-41	32°	30°	
49	Tmp	113	2.545	14:44:51.82	14:44:13.94	0	38s	-38	28°	29°	
50	Tmp	115	3.250	14:46:22.78	14:45:32.12	0	51s	-51	28°	29°	
51	Tmp	119	4.337	14:48:23.11	14:47:34.99	0	48s	-48	27°	30°	
52	Tmp	120	4.703	14:49:07.75	14:48:15.97	0	52s	-52	29°	28°	

PC	Tp	Trc	DistPC	Ideal	Passagem	Pen	Erro	Pontos	NoPC	AtePC
53	Tmp	124	6.501	14:52:17.12	14:51:56.05	0	21s	-21	22°	28°
54	Tmp	124	7.031	14:53:20.72	14:52:52.71	0	28s	-28	24°	27°
55	Tmp	125	7.715	14:54:38.10	14:54:05.92	0	32s	-32	25°	27°
56	Tmp	126	8.355	14:55:53.25	14:55:16.81	0	36s	-36	25°	27°
57	Tmp	129	0.104	14:59:35.24	14:59:30.31	0	5s	-5	21°	25°
58	Tmp	131	0.616	15:00:42.01	15:00:42.88	0	1s	+1	6°	25°
59	Tmp	135	1.721	15:03:05.06	15:02:51.57	0	13s	-13	25°	25°
60	Tmp	138	2.608	15:05:11.45	15:04:50.32	0	21s	-21	26°	25°
61	Tmp	139	2.944	15:05:55.85	15:05:25.91	0	30s	-30	27°	25°
62	Tmp	141	4.545	15:08:42.67	15:08:07.82	0	35s	-35	26°	25°
63	Tmp	145	0.160	15:12:54.56	15:12:54.34	0	0s	0	1°	26°
64	Tmp	149	1.655	15:15:50.29	15:15:42.06	0	8s	-8	23°	25°
65	Tmp	151	2.386	15:17:19.46	15:17:08.93	0	11s	-11	20°	25°
66	Tmp	156	0.142	15:19:59.49	15:20:05.13	0	6s	+6	20°	25°
67	Tmp	161	1.610	15:22:41.41	15:22:30.96	0	10s	-10	18°	25°
68	Tmp	165	2.136	15:24:13.23	15:24:14.47	0	1s	+1	5°	25°
69	Tmp	169	3.736	15:27:23.06	15:27:18.73	0	4s	-4	11°	25°
70	Tmp	172	5.017	15:29:27.95	15:29:22.05	0	6s	-6	22°	25°
71	Tmp	174	5.650	15:30:41.09	15:30:38.65	0	2s	[-2]	13°	25°
72	Tmp	177	0.120	15:32:29.21	15:32:33.61	0	4s	+4	12°	24°
73	Tmp	181	0.879	15:34:15.45	15:34:09.97	0	5s	-5	18°	24°
74	Tmp	187	2.679	15:37:23.69	15:37:41.38	0	18s	[+18]	24°	24°
75	Tmp	190	3.941	15:39:49.69	15:39:25.20	0	24s	-24	28°	24°
76	Tmp	197	0.180	15:42:59.80	15:43:03.85	0	4s	+4	19°	24°
77	Tmp	200	1.601	15:45:30.05	15:45:10.25	0	20s	-20	30°	24°
78	Tmp	203	3.280	15:47:50.87	15:47:54.45	0	4s	+4	16°	24°
79	Tmp	208	4.703	15:49:57.54	15:49:55.91	0	2s	[-2]	8°	24°
80	Tmp	212	5.572	15:52:32.51	15:52:31.59	0	1s	-1	5°	24°
81	Tmp	212	6.025	15:53:54.05	15:53:45.38	0	9s	-9	19°	24°
82	Tmp	213	6.537	15:55:16.01	15:55:06.18	0	10s	-10	25°	24°

<b>Etapa B</b>	<b>Num</b>	<b>67</b>	<b>Pen</b>	<b>0</b>	<b>PCZ</b>	<b>1</b>	<b>Total PP</b>	<b>669</b>	<b>PG</b>	<b>0</b>
----------------	------------	-----------	------------	----------	------------	----------	-----------------	------------	-----------	----------

<b>n°</b>	<b>46</b>	<b>A</b>	<b>PG</b>	<b>0</b>	<b>30°</b>	<b>B</b>	<b>PG</b>	<b>0</b>	<b>24°</b>	<b>Tot PG</b>	<b>0</b>	<b>Col.</b>	<b>26°</b>
-----------	-----------	----------	-----------	----------	------------	----------	-----------	----------	------------	---------------	----------	-------------	------------





TV ANHANGUERA

RALLY DA MULHER 2024



Performance Individual

PC	Tp	Trc	DistPC	Ideal	Passagem	Pen	Erro	Pontos	NoPC	AtePC	
N u m	68	68 / Polianna Vieira Castro / Larissa Vieira de Castro									
		Cat / NL / Largada EXPEDITION 4X4 / 47 / 10:08:00									
		6°									
PC	Tp	Trc	DistPC	Ideal	Passagem	Pen	Erro	Pontos	NoPC	AtePC	
1	Tmp	3	0.189	11:28:25.80	11:28:25.87	0	0s	0	1°	1°	
2	Tmp	5	2.093	11:31:28.76	11:31:31.00	0	2s	+2	6°	2°	
3	Tmp	7	2.571	11:32:19.04	11:32:33.26	0	14s	[+14]	14°	2°	
4	Tmp	11	0.670	11:34:47.61	11:34:39.70	0	8s	-8	15°	5°	
5	Tmp	14	1.749	11:36:17.76	11:36:24.12	0	6s	+6	11°	7°	
6	Tmp	18	3.933	11:39:10.96	11:39:10.30	0	1s	-1	3°	7°	
7	Tmp	20	5.037	11:40:42.83	11:40:43.90	0	1s	+1	3°	6°	
8	Tmp	22	7.627	11:44:00.96	11:44:04.23	0	3s	[+3]	8°	6°	
9	Tmp	23	7.854	11:44:29.82	11:44:25.11	0	5s	-5	9°	6°	
10	Tmp	25	8.886	11:45:54.49	11:45:49.91	0	5s	-5	13°	5°	
11	Tmp	26	9.615	11:47:06.58	11:47:02.16	0	4s	-4	11°	6°	
12	Tmp	29	10.551	11:48:31.01	11:48:28.09	0	3s	[-3]	6°	4°	
13	Tmp	33	11.995	11:50:28.24	11:50:29.14	0	1s	+1	3°	4°	
14	Tmp	34	13.169	11:52:08.36	11:52:01.89	0	6s	-6	12°	6°	
15	Tmp	36	0.256	11:58:02.12	11:58:00.07	0	2s	-2	11°	5°	
16	Tmp	40	1.834	12:00:29.74	12:00:30.77	0	1s	+1	1°	5°	
17	Tmp	41	2.173	12:01:12.06	12:01:22.37	0	10s	+10	9°	6°	
18	Tmp	45	2.980	12:03:03.44	12:03:17.22	0	14s	[+14]	14°	8°	
19	Tmp	46	3.666	12:04:28.76	12:04:25.34	0	3s	-3	7°	7°	
20	Tmp	48	4.557	12:06:21.17	12:06:23.41	0	2s	+2	5°	7°	
21	Tmp	50	5.363	12:08:01.02	12:08:02.90	0	2s	+2	7°	6°	
22	Tmp	51	5.960	12:09:28.32	12:09:40.73	0	12s	[+12]	15°	8°	
23	Tmp	54	6.328	12:10:39.66	12:10:37.95	0	2s	-2	4°	8°	
24	Tmp	57	6.705	12:12:35.77	12:12:39.07	0	3s	+3	8°	6°	
25	Tmp	61	7.345	12:13:50.67	12:13:58.05	0	7s	+7	13°	6°	
26	Tmp	65	0.113	12:19:00.00	12:18:59.38	0	1s	-1	4°	6°	
27	Tmp	68	1.453	12:21:05.91	12:20:59.88	0	6s	-6	14°	6°	
28	Tmp	70	3.093	12:23:49.52	12:23:39.10	0	10s	-10	16°	6°	
29	Tmp	71	3.526	12:24:36.40	12:24:33.57	0	3s	-3	13°	6°	
30	Tmp	74	5.096	12:27:09.83	12:27:16.00	0	6s	+6	17°	6°	
31	Tmp	75	5.562	12:28:05.60	12:28:05.07	0	1s	-1	5°	6°	
32	Tmp	77	6.240	12:29:40.01	12:29:36.45	0	4s	-4	10°	6°	
33	Tmp	79	6.819	12:31:15.66	12:31:13.70	0	2s	-2	9°	6°	
34	Tmp	80	7.156	12:32:00.66	12:32:08.68	0	8s	+8	17°	6°	
35	Tmp	82	7.881	12:33:31.08	12:33:31.55	0	0s	0	1°	5°	
36	Tmp	83	8.668	12:35:11.88	12:35:08.02	0	4s	-4	6°	5°	
37	Tmp	84	8.916	12:35:53.42	12:35:52.99	0	0s	0	1°	5°	
38	Tmp	86	9.859	12:37:52.63	12:37:54.27	0	2s	+2	9°	4°	
39	Tmp	87	10.205	12:38:46.99	12:38:41.29	0	6s	-6	18°	4°	
40	Tmp	88	11.568	12:40:58.34	12:41:07.81	0	9s	+9	20°	4°	
41	Tmp	90	13.352	12:43:17.91	12:43:23.76	0	6s	+6	12°	5°	
Etapa A		Num	68	Pen	0	PCZ	3	Total PP	139	PG	6
43	Tmp	96	0.275	14:33:23.50	14:33:39.90	0	16s	[+16]	31°	26°	
44	Tmp	99	3.003	14:37:02.51	14:37:13.75	0	11s	[+11]	20°	30°	
45	Tmp	104	0.138	14:40:38.42	14:40:38.60	0	0s	0	1°	16°	
46	Tmp	106	0.442	14:41:17.14	14:41:12.77	0	4s	-4	9°	13°	
47	Tmp	109	1.300	14:43:06.29	14:42:54.60	0	12s	-12	22°	16°	
48	Tmp	111	1.640	14:43:54.01	14:43:45.18	0	9s	-9	18°	14°	
49	Tmp	113	2.545	14:45:51.82	14:45:47.90	0	4s	-4	7°	12°	
50	Tmp	115	3.250	14:47:22.78	14:47:21.47	0	1s	-1	2°	9°	
51	Tmp	119	4.337	14:49:23.11	14:49:19.91	0	3s	[-3]	10°	10°	
52	Tmp	120	4.703	14:50:07.75	14:50:04.70	0	3s	[-3]	7°	10°	

PC	Tp	Trc	DistPC	Ideal	Passagem	Pen	Erro	Pontos	NoPC	AtePC
53	Tmp	124	6.501	14:53:17.12	14:53:13.03	0	4s	-4	10°	9°
54	Tmp	124	7.031	14:54:20.72	14:54:20.17	0	1s	-1	3°	8°
55	Tmp	125	7.715	14:55:38.10	14:55:38.16	0	0s	0	1°	7°
56	Tmp	126	8.355	14:56:53.25	14:57:00.52	0	7s	+7	15°	8°
57	Tmp	129	0.104	15:00:35.24	15:00:33.64	0	2s	-2	11°	8°
58	Tmp	131	0.616	15:01:42.01	15:01:42.41	0	0s	0	1°	7°
59	Tmp	135	1.721	15:04:05.06	15:04:02.61	0	2s	-2	4°	7°
60	Tmp	138	2.608	15:06:11.45	15:06:09.58	0	2s	-2	6°	7°
61	Tmp	139	2.944	15:06:55.85	15:07:00.43	0	5s	+5	11°	7°
62	Tmp	141	4.545	15:09:42.67	15:09:42.35	0	0s	0	1°	7°
63	Tmp	145	0.160	15:13:54.56	15:13:56.70	0	2s	+2	10°	7°
64	Tmp	149	1.655	15:16:50.29	15:16:55.13	0	5s	+5	16°	7°
65	Tmp	151	2.386	15:18:19.46	15:18:30.66	0	11s	+11	19°	7°
66	Tmp	156	0.142	15:20:59.49	15:21:02.84	0	3s	+3	15°	7°
67	Tmp	161	1.610	15:23:41.41	15:23:39.57	0	2s	-2	6°	6°
68	Tmp	165	2.136	15:25:13.23	15:25:11.39	0	2s	-2	11°	6°
69	Tmp	169	3.736	15:28:23.06	15:28:24.21	0	1s	+1	3°	6°
70	Tmp	172	5.017	15:30:27.95	15:30:31.30	0	3s	+3	15°	6°
71	Tmp	174	5.650	15:31:41.09	15:31:44.54	0	3s	+3	14°	6°
72	Tmp	177	0.120	15:33:29.21	15:33:38.08	0	9s	+9	20°	7°
73	Tmp	181	0.879	15:35:15.45	15:35:19.94	0	4s	+4	15°	8°
74	Tmp	187	2.679	15:38:23.69	15:38:28.55	0	5s	+5	11°	8°
75	Tmp	190	3.941	15:40:49.69	15:40:39.80	0	10s	-10	23°	8°
76	Tmp	197	0.180	15:43:59.80	15:44:10.11	0	10s	+10	27°	8°
77	Tmp	200	1.601	15:46:30.05	15:46:33.86	0	4s	+4	12°	8°
78	Tmp	203	3.280	15:48:50.87	15:48:47.88	0	3s	-3	13°	8°
79	Tmp	208	4.703	15:50:57.54	15:50:48.39	0	9s	-9	24°	8°
80	Tmp	212	5.572	15:53:32.51	15:53:32.61	0	0s	0	1°	8°
81	Tmp	212	6.025	15:54:54.05	15:54:51.74	0	2s	-2	3°	8°
82	Tmp	213	6.537	15:56:16.01	15:56:16.43	0	0s	0	1°	8°

Etapa B	Num	68	Pen	0	PCZ	6	Total PP	141	PG	3
---------	-----	----	-----	---	-----	---	----------	-----	----	---

n°	47	A	PG	6	5°	B	PG	3	8°	Tot PG	9	Col.	6°
----	----	---	----	---	----	---	----	---	----	--------	---	------	----

