

TRANSCATARINA

"Horizonte sem limites"

Fraiburgo para CAÇADOR - SC - 16ª Edição TRANSCATARINA 2024 - DIA 2

Performance Individual

PC	Tp	Trc	DistPC	Ideal	Passagem	Pen	Erro	Pontos	NoPC	AtePC	PC	Tp	Trc	DistPC	Ideal	Passagem	Pen	Erro	Pontos	NoPC	AtePC														
N u m	1	1 / Gustavo Schmidt / Tiago Poisl																																	
		Cat / NL / Largada		MASTER / 1 / 09:01:00																															
		São Jose-SC									TOYOTA HILUX																								
313	Tmp	243	0.471	13:35:30.81	13:35:30.41	0	0.4s	-4	11°	11°	376	Tmp	390	5.390	14:39:26.41	14:39:26.39	0	0.0s	0	4°	5°														
314	Tmp	245	0.633	13:35:46.39	13:35:46.40	0	0.0s	0	3°	4°	377	Tmp	392	5.658	14:39:45.47	14:39:45.83	0	0.4s	+4	7°	6°														
315	Tmp	246	0.963	13:36:13.19	13:36:12.68	0	0.5s	-5	7°	3°	378	Tmp	392	5.916	14:40:02.67	14:40:02.86	0	0.2s	+2	8°	6°														
316	Tmp	250	1.683	13:38:00.06	13:38:00.30	0	0.2s	+2	9°	4°	379	Tmp	392	6.279	14:40:26.87	14:40:27.02	0	0.2s	+2	7°	5°														
317	Tmp	252	2.184	13:38:34.46	13:38:33.97	0	0.5s	-5	11°	5°	380	Tmp	392	6.550	14:40:44.94	14:40:45.22	0	0.3s	+3	11°	6°														
318	Tmp	254	2.467	13:38:58.31	13:38:57.53	0	0.8s	[-8]	9°	7°	381	Tmp	392	6.757	14:40:58.74	14:40:58.92	0	0.2s	+2	10°	7°														
319	Tmp	257	2.732	13:39:40.06	13:39:39.63	0	0.4s	-4	9°	8°	382	Tmp	394	6.894	14:41:27.65	14:41:28.00	0	0.4s	+4	12°	8°														
320	Tmp	259	2.937	13:40:01.91	13:40:02.41	0	0.5s	+5	12°	8°	383	Tmp	395	7.199	14:41:49.73	14:41:49.62	0	0.1s	-1	6°	7°														
321	Tmp	262	3.366	13:40:31.88	13:40:31.44	0	0.4s	-4	7°	8°	384	Tmp	396	7.563	14:42:13.61	14:42:13.78	0	0.2s	+2	10°	7°														
322	Tmp	264	3.587	13:40:47.46	13:40:46.55	0	0.9s	[-9]	14°	8°	385	Tmp	396	7.828	14:42:30.35	14:42:30.16	0	0.2s	-2	9°	8°														
323	Tmp	265	3.928	13:41:12.80	13:41:13.74	0	0.9s	[+9]	12°	9°	386	Tmp	397	8.238	14:42:57.06	14:42:56.59	0	0.5s	[-5]	12°	8°														
324	Tmp	268	4.705	13:42:23.77	13:42:23.29	0	0.5s	-5	4°	8°	387	Tmp	401	8.735	14:43:35.28	14:43:34.76	0	0.5s	[-5]	11°	8°														
325	Tmp	272	5.446	13:43:30.88	13:43:31.29	0	0.4s	+4	6°	8°	388	Tmp	401	9.005	14:43:53.28	14:43:53.08	0	0.2s	-2	8°	8°														
326	Tmp	276	5.783	13:44:03.95	13:44:03.80	0	0.2s	-2	3°	7°	389	Tmp	401	9.344	14:44:15.88	14:44:15.42	0	0.5s	-5	12°	9°														
327	Tmp	278	6.211	13:44:44.56	13:44:44.15	0	0.4s	-4	5°	5°	390	Tmp	402	9.872	14:44:51.91	14:44:51.92	0	0.0s	0	4°	9°														
328	Tmp	278	6.454	13:45:06.99	13:45:06.89	0	0.1s	-1	2°	3°	391	Tmp	405	10.271	14:45:28.01	14:45:27.99	0	0.0s	0	1°	7°														
329	Tmp	280	6.740	13:45:33.47	13:45:33.54	0	0.1s	+1	2°	3°	392	Tmp	406	10.543	14:45:45.84	14:45:45.75	0	0.1s	-1	4°	7°														
330	Tmp	282	6.915	13:45:47.79	13:45:48.22	0	0.4s	+4	8°	3°	393	Tmp	406	10.932	14:46:10.41	14:46:10.43	0	0.0s	0	2°	6°														
331	Tmp	287	7.445	13:46:41.85	13:46:41.47	0	0.4s	-4	10°	4°	394	Tmp	407	11.019	14:46:15.97	14:46:16.13	0	0.2s	+2	8°	7°														
332	Tmp	289	7.559	13:46:51.88	13:46:51.89	0	0.0s	0	2°	3°	395	Tmp	407	11.365	14:46:39.04	14:46:38.62	0	0.4s	-4	9°	6°														
333	Tmp	293	7.947	13:47:28.07	13:47:28.27	0	0.2s	+2	2°	3°	396	Tmp	411	11.774	14:47:11.62	14:47:11.01	0	0.6s	[-6]	9°	9°														
334	Tmp	300	8.596	13:48:37.35	13:48:36.98	0	0.4s	-4	7°	3°	397	Tmp	411	11.986	14:47:25.75	14:47:25.46	0	0.3s	-3	10°	9°														
335	Tmp	306	0.302	13:50:22.99	13:50:23.28	0	0.3s	+3	3°	2°	398	Tmp	411	12.242	14:47:42.82	14:47:42.72	0	0.1s	-1	7°	8°														
336	Tmp	310	1.103	13:51:41.52	13:51:41.11	0	0.4s	-4	9°	2°	399	Tmp	411	12.540	14:48:02.68	14:48:02.55	0	0.1s	-1	5°	8°														
337	Tmp	318	2.058	13:53:20.11	13:53:19.56	0	0.6s	-6	11°	3°	400	Tmp	411	12.848	14:48:23.22	14:48:22.77	0	0.5s	-5	12°	8°														
338	Tmp	319	2.219	13:53:36.93	13:53:37.03	0	0.1s	+1	5°	2°	401	Tmp	414	13.384	14:49:20.52	14:49:20.71	0	0.2s	+2	9°	8°														
339	Tmp	319	2.471	13:54:00.19	13:54:00.28	0	0.1s	+1	6°	2°	402	Tmp	415	13.694	14:49:40.64	14:49:40.68	0	0.0s	0	4°	8°														
340	Tmp	319	2.548	13:54:07.30	13:54:07.35	0	0.1s	+1	3°	1°	403	Tmp	415	13.977	14:49:58.51	14:49:58.53	0	0.0s	0	4°	8°														
341	Tmp	323	3.199	13:55:09.42	13:55:08.84	0	0.6s	-6	10°	2°	404	Tmp	415	14.182	14:50:11.46	14:50:11.28	0	0.2s	-2	12°	8°														
342	Tmp	331	4.100	13:56:45.83	13:56:46.05	0	0.2s	+2	6°	3°	405	Tmp	415	14.497	14:50:31.35	14:50:30.84	0	0.5s	-5	12°	8°														
343	Tmp	333	4.259	13:57:02.96	13:57:03.21	0	0.3s	+3	4°	1°	<table border="1"> <tr> <td>Etapa B</td><td>Num</td><td>1</td><td>Pen</td><td>0</td><td>PCZ</td><td>7</td><td>Total PP</td><td>76</td><td>PG</td><td>4</td> </tr> </table>											Etapa B	Num	1	Pen	0	PCZ	7	Total PP	76	PG	4			
Etapa B	Num	1	Pen	0	PCZ	7	Total PP	76	PG	4																									
344	Tmp	336	4.402	13:57:18.22	13:57:17.93	0	0.3s	-3	3°	1°	<table border="1"> <tr> <td>n°</td><td>1</td><td>A</td><td>PP</td><td>122</td><td>1°</td><td>B</td><td>PP</td><td>76</td><td>8°</td><td>Tot PP</td><td>198</td><td>Col.</td><td>2°</td> </tr> </table>											n°	1	A	PP	122	1°	B	PP	76	8°	Tot PP	198	Col.	2°
n°	1	A	PP	122	1°	B	PP	76	8°	Tot PP	198	Col.	2°																						
345	Tmp	338	4.831	13:57:57.93	13:57:57.22	0	0.7s	-7	10°	2°																									
346	Tmp	340	5.219	13:58:32.79	13:58:32.13	0	0.7s	-7	9°	3°																									
347	Tmp	345	5.469	13:58:57.42	13:58:57.21	0	0.2s	-2	2°	3°																									
348	Tmp	345	5.615	13:59:12.02	13:59:12.34	0	0.3s	+3	1°	1°																									
349	Tmp	349	5.941	13:59:45.22	13:59:44.94	0	0.3s	-3	4°	1°																									
350	Tmp	349	6.059	13:59:55.33	13:59:54.77	0	0.6s	-6	6°	1°																									
351	Tmp	351	6.338	14:00:21.29	14:00:21.40	0	0.1s	+1	4°	1°																									
352	Tmp	356	6.837	14:01:14.43	14:01:13.34	0	1.1s	[-11]	9°	1°																									
354	Tmp	357	6.973	14:01:25.71	14:01:25.39	0	0.3s	-3	7°	1°																									
<table border="1"> <tr> <td>Etapa A</td><td>Num</td><td>1</td><td>Pen</td><td>0</td><td>PCZ</td><td>2</td><td>Total PP</td><td>122</td><td>PG</td><td>12</td> </tr> </table>												Etapa A	Num	1	Pen	0	PCZ	2	Total PP	122	PG	12													
Etapa A	Num	1	Pen	0	PCZ	2	Total PP	122	PG	12																									
366	Tmp	364	0.342	14:32:39.79	14:32:39.86	0	0.1s	+1	4°	4°																									
367	Tmp	366	0.836	14:33:14.85	14:33:15.17	0	0.3s	+3	11°	5°																									
368	Tmp	374	2.048	14:35:23.06	14:35:22.50	0	0.6s	[-6]	9°	6°																									
369	Tmp	376	2.661	14:36:07.87	14:36:07.84	0	0.0s	0	1°	3°																									
370	Tmp	378	2.890	14:36:24.57	14:36:24.92	0	0.4s	+4	8°	3°																									
371	Tmp	383	3.721	14:37:24.53	14:37:24.62	0	0.1s	+1	9°	3°																									
372	Tmp	386	4.439	14:38:16.50	14:38:16.15	0	0.4s	-4	6°	3°																									
373	Tmp	387	4.630	14:38:30.93	14:38:30.61	0	0.3s	-3	8°	5°																									
374	Tmp	388	4.800	14:38:43.29	14:38:42.93	0	0.4s	-4	9°	7°																									
375	Tmp	388	5.014	14:38:58.40	14:38:58.31	0	0.1s	-1	6°	7°																									

TOTEM Cronometragem (www.totemonline.com.br / www.rallyvirtual.com.br)


05/jul/2024 22hr05min (v8.78) pagina 1/14

Supervisão:

Realização:

Apuração:

Cronometragem



TRANSCATARINA

"Horizonte sem limites"

Fraiburgo para CAÇADOR - SC - 16ª Edição TRANSCATARINA 2024 - DIA 2

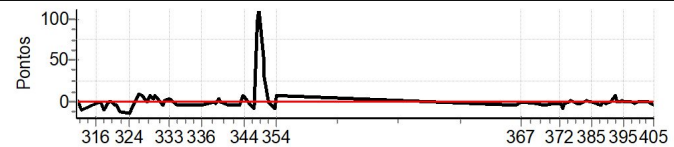
Performance Individual

PC	Tp	Trc	DistPC	Ideal	Passagem	Pen	Erro	Pontos	NoPC	AtePC
N u m	3	3 / Acyr Hideki Rodrigues da Silva / EneDir Silva Junior - Bolacha								
		Cat / NL / Largada		MASTER / 8 / 09:08:00						
		Corupa-SC				TROLLER				
PC	Tp	Trc	DistPC	Ideal	Passagem	Pen	Erro	Pontos	NoPC	AtePC
313	Tmp	243	0.471	13:42:30.81	13:42:31.10	0	0.3s	+3	5°	5°
314	Tmp	245	0.633	13:42:46.39	13:42:46.39	0	0.0s	0	2°	2°
315	Tmp	246	0.963	13:43:13.19	13:43:12.16	0	1.0s	[-10]	12°	4°
316	Tmp	250	1.683	13:45:00.06	13:44:59.85	0	0.2s	-2	6°	6°
317	Tmp	252	2.184	13:45:34.46	13:45:34.45	0	0.0s	0	1°	3°
318	Tmp	254	2.467	13:45:58.31	13:45:57.42	0	0.9s	-9	10°	2°
319	Tmp	257	2.732	13:46:40.06	13:46:40.17	0	0.1s	+1	5°	3°
320	Tmp	259	2.937	13:47:01.91	13:47:01.91	0	0.0s	0	2°	2°
321	Tmp	262	3.366	13:47:31.88	13:47:31.52	0	0.4s	-4	5°	2°
322	Tmp	264	3.587	13:47:47.46	13:47:47.02	0	0.4s	-4	5°	2°
323	Tmp	265	3.928	13:48:12.80	13:48:11.63	0	1.2s	[-12]	14°	6°
324	Tmp	268	4.705	13:49:23.77	13:49:22.52	0	1.3s	[-13]	13°	6°
325	Tmp	272	5.446	13:50:30.88	13:50:31.91	0	1.0s	+10	8°	7°
326	Tmp	276	5.783	13:51:03.95	13:51:04.82	0	0.9s	+9	6°	8°
327	Tmp	278	6.211	13:51:44.56	13:51:44.66	0	0.1s	+1	2°	4°
328	Tmp	278	6.454	13:52:06.99	13:52:07.83	0	0.8s	+8	8°	5°
329	Tmp	280	6.740	13:52:33.47	13:52:33.89	0	0.4s	+4	9°	7°
330	Tmp	282	6.915	13:52:47.79	13:52:48.70	0	0.9s	+9	11°	8°
331	Tmp	287	7.445	13:53:41.85	13:53:41.41	0	0.4s	-4	8°	8°
332	Tmp	289	7.559	13:53:51.88	13:53:52.17	0	0.3s	+3	6°	6°
333	Tmp	293	7.947	13:54:28.07	13:54:28.49	0	0.4s	+4	4°	6°
334	Tmp	300	8.596	13:55:37.35	13:55:37.05	0	0.3s	-3	3°	6°
335	Tmp	306	0.302	13:57:22.99	13:57:22.57	0	0.4s	-4	5°	5°
336	Tmp	310	1.103	13:58:41.52	13:58:41.25	0	0.3s	-3	6°	5°
337	Tmp	318	2.058	14:00:20.11	14:00:20.15	0	0.0s	0	1°	5°
338	Tmp	319	2.219	14:00:36.93	14:00:36.75	0	0.2s	-2	8°	5°
339	Tmp	319	2.471	14:01:00.19	14:01:00.62	0	0.4s	+4	9°	5°
340	Tmp	319	2.548	14:01:07.30	14:01:07.27	0	0.0s	0	1°	5°
341	Tmp	323	3.199	14:02:09.42	14:02:09.08	0	0.3s	-3	7°	5°
342	Tmp	331	4.100	14:03:45.83	14:03:45.47	0	0.4s	-4	8°	5°
343	Tmp	333	4.259	14:04:02.96	14:04:03.79	0	0.8s	+8	5°	6°
344	Tmp	336	4.402	14:04:18.22	14:04:18.85	0	0.6s	+6	8°	5°
345	Tmp	338	4.831	14:04:57.93	14:04:57.72	0	0.2s	-2	3°	5°
346	Tmp	340	5.219	14:05:32.79	14:05:32.06	0	0.7s	-7	8°	5°
347	Tmp	345	5.469	14:05:57.42	14:06:07.23	0	9.8s	+98	9°	6°
348	Tmp	345	5.615	14:06:12.02	14:06:23.12	0	11.1s	[+111]	9°	8°
349	Tmp	349	5.941	14:06:45.22	14:06:50.51	0	5.3s	+53	9°	8°
350	Tmp	349	6.059	14:06:55.33	14:06:58.61	0	3.3s	+33	8°	7°
351	Tmp	351	6.338	14:07:21.29	14:07:21.37	0	0.1s	+1	2°	7°
352	Tmp	356	6.837	14:08:14.43	14:08:13.59	0	0.8s	-8	6°	7°
354	Tmp	357	6.973	14:08:25.71	14:08:26.49	0	0.8s	+8	9°	7°

PC	Tp	Trc	DistPC	Ideal	Passagem	Pen	Erro	Pontos	NoPC	AtePC
376	Tmp	390	5.390	14:46:26.41	14:46:26.45	0	0.0s	0	2°	2°
377	Tmp	392	5.658	14:46:45.47	14:46:45.77	0	0.3s	+3	5°	1°
378	Tmp	392	5.916	14:47:02.67	14:47:02.80	0	0.1s	+1	3°	1°
379	Tmp	392	6.279	14:47:26.87	14:47:26.73	0	0.1s	-1	3°	3°
380	Tmp	392	6.550	14:47:44.94	14:47:44.88	0	0.1s	-1	3°	3°
381	Tmp	392	6.757	14:47:58.74	14:47:58.52	0	0.2s	-2	8°	3°
382	Tmp	394	6.894	14:48:27.65	14:48:27.65	0	0.0s	0	1°	3°
383	Tmp	395	7.199	14:48:49.73	14:48:50.02	0	0.3s	+3	10°	3°
384	Tmp	396	7.563	14:49:13.61	14:49:13.66	0	0.1s	+1	4°	3°
385	Tmp	396	7.828	14:49:30.35	14:49:30.48	0	0.1s	+1	3°	3°
386	Tmp	397	8.238	14:49:57.06	14:49:57.00	0	0.1s	-1	2°	2°
387	Tmp	401	8.735	14:50:35.28	14:50:35.02	0	0.3s	-3	6°	2°
388	Tmp	401	9.005	14:50:53.28	14:50:53.27	0	0.0s	0	1°	2°
389	Tmp	401	9.344	14:51:15.88	14:51:15.64	0	0.2s	-2	8°	2°
390	Tmp	402	9.872	14:51:51.91	14:51:51.87	0	0.0s	0	1°	2°
391	Tmp	405	10.271	14:52:28.01	14:52:28.87	0	0.9s	[+9]	11°	2°
392	Tmp	406	10.543	14:52:45.84	14:52:45.82	0	0.0s	0	1°	1°
393	Tmp	406	10.932	14:53:10.41	14:53:10.54	0	0.1s	+1	4°	1°
394	Tmp	407	11.019	14:53:15.97	14:53:16.14	0	0.2s	+2	6°	1°
395	Tmp	407	11.365	14:53:39.04	14:53:39.17	0	0.1s	+1	3°	1°
396	Tmp	411	11.774	14:54:11.62	14:54:11.58	0	0.0s	0	1°	1°
397	Tmp	411	11.986	14:54:25.75	14:54:25.79	0	0.0s	0	1°	1°
398	Tmp	411	12.242	14:54:42.82	14:54:42.81	0	0.0s	0	2°	1°
399	Tmp	411	12.540	14:55:02.68	14:55:02.59	0	0.1s	-1	1°	1°
400	Tmp	411	12.848	14:55:23.22	14:55:23.18	0	0.0s	0	1°	1°
401	Tmp	414	13.384	14:56:20.52	14:56:20.66	0	0.1s	+1	5°	1°
402	Tmp	415	13.694	14:56:40.64	14:56:40.73	0	0.1s	+1	7°	1°
403	Tmp	415	13.977	14:56:58.51	14:56:58.55	0	0.0s	0	1°	1°
404	Tmp	415	14.182	14:57:11.46	14:57:11.26	0	0.2s	-2	7°	1°
405	Tmp	415	14.497	14:57:31.35	14:57:31.10	0	0.3s	-3	6°	1°

Etapa B	Num	3	Pen	0	PCZ	11	Total PP	41	PG	12
---------	-----	---	-----	---	-----	----	----------	----	----	----

n°	8	A	PP	322	7°	B	PP	41	1°	Tot PP	363	Col.	7°
----	---	---	----	-----	----	---	----	----	----	--------	-----	------	----



PC	Tp	Trc	DistPC	Ideal	Passagem	Pen	Erro	Pontos	NoPC	AtePC
Etapa A Num 3 Pen 0 PCZ 5 Total PP 322 PG 5										
366	Tmp	364	0.342	14:39:39.79	14:39:39.53	0	0.3s	[-3]	6°	6°
367	Tmp	366	0.836	14:40:14.85	14:40:14.86	0	0.0s	0	2°	3°
368	Tmp	374	2.048	14:42:23.06	14:42:22.97	0	0.1s	-1	1°	2°
369	Tmp	376	2.661	14:43:07.87	14:43:07.53	0	0.3s	[-3]	6°	2°
370	Tmp	378	2.890	14:43:24.57	14:43:24.28	0	0.3s	-3	5°	2°
371	Tmp	383	3.721	14:44:24.53	14:44:24.48	0	0.1s	-1	7°	2°
372	Tmp	386	4.439	14:45:16.50	14:45:16.27	0	0.2s	-2	2°	2°
373	Tmp	387	4.630	14:45:30.93	14:45:30.74	0	0.2s	-2	4°	2°
374	Tmp	388	4.800	14:45:43.29	14:45:42.64	0	0.7s	[-7]	12°	3°
375	Tmp	388	5.014	14:45:58.40	14:45:58.35	0	0.1s	-1	4°	2°

TOTEM Cronometragem (www.totemonline.com.br / www.rallyvirtual.com.br)


05/jul/2024 22hr05min (v8.78) pagina 2/14

Supervisão:

Realização:

Apuração:

Cronometragem



TRANSCATARINA

"Horizonte sem limites"

Fraiburgo para CAÇADOR - SC - 16ª Edição TRANSCATARINA 2024 - DIA 2

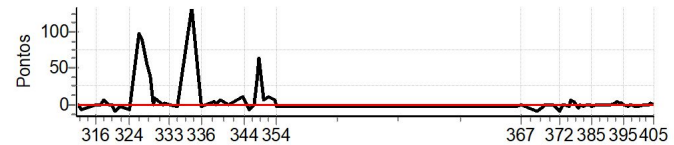
Performance Individual

PC	Tp	Trc	DistPC	Ideal	Passagem	Pen	Erro	Pontos	NoPC	AtePC
N u m	4	4 / Deonilson Salla / Ronaldo Rodrigues dos Santos								
		Cat / NL / Largada		MASTER / 3 / 09:03:00						
		Curitiba-PR				TROLLER				
PC	Tp	Trc	DistPC	Ideal	Passagem	Pen	Erro	Pontos	NoPC	AtePC
313	Tmp	243	0.471	13:37:30.81	13:37:30.71	0	0.1s	-1	3°	3°
314	Tmp	245	0.633	13:37:46.39	13:37:46.18	0	0.2s	-2	4°	3°
315	Tmp	246	0.963	13:38:13.19	13:38:12.45	0	0.7s	-7	8°	5°
316	Tmp	250	1.683	13:40:00.06	13:39:59.97	0	0.1s	-1	5°	5°
317	Tmp	252	2.184	13:40:34.46	13:40:34.25	0	0.2s	-2	6°	4°
318	Tmp	254	2.467	13:40:58.31	13:40:58.84	0	0.5s	+5	8°	4°
319	Tmp	257	2.732	13:41:40.06	13:41:40.10	0	0.0s	0	2°	1°
320	Tmp	259	2.937	13:42:01.91	13:42:01.93	0	0.0s	0	4°	1°
321	Tmp	262	3.366	13:42:31.88	13:42:30.89	0	1.0s	[-10]	10°	4°
322	Tmp	264	3.587	13:42:47.46	13:42:46.63	0	0.8s	-8	13°	5°
323	Tmp	265	3.928	13:43:12.80	13:43:12.48	0	0.3s	-3	6°	4°
324	Tmp	268	4.705	13:44:23.77	13:44:23.10	0	0.7s	-7	7°	5°
325	Tmp	272	5.446	13:45:30.88	13:45:40.70	0	9.8s	+98	14°	5°
326	Tmp	276	5.783	13:46:03.95	13:46:12.74	0	8.8s	+88	13°	14°
327	Tmp	278	6.211	13:46:44.56	13:46:49.98	0	5.4s	+54	12°	14°
328	Tmp	278	6.454	13:47:06.99	13:47:10.85	0	3.9s	+39	12°	13°
329	Tmp	280	6.740	13:47:33.47	13:47:33.33	0	0.1s	-1	1°	13°
330	Tmp	282	6.915	13:47:47.79	13:47:48.45	0	0.7s	+7	9°	13°
331	Tmp	287	7.445	13:48:41.85	13:48:41.67	0	0.2s	-2	7°	13°
332	Tmp	289	7.559	13:48:51.88	13:48:51.99	0	0.1s	+1	5°	12°
333	Tmp	293	7.947	13:49:28.07	13:49:28.07	0	0.0s	0	1°	12°
334	Tmp	300	8.596	13:50:37.35	13:50:36.98	0	0.4s	-4	6°	12°
335	Tmp	306	0.302	13:52:22.99	13:52:36.31	0	13.3s	[+133]	12°	12°
336	Tmp	310	1.103	13:53:41.52	13:53:41.24	0	0.3s	-3	7°	11°
337	Tmp	318	2.058	13:55:20.11	13:55:20.41	0	0.3s	+3	7°	11°
338	Tmp	319	2.219	13:55:36.93	13:55:36.80	0	0.1s	-1	3°	11°
339	Tmp	319	2.471	13:56:00.19	13:56:00.63	0	0.4s	+4	10°	11°
340	Tmp	319	2.548	13:56:07.30	13:56:07.90	0	0.6s	+6	8°	11°
341	Tmp	323	3.199	13:57:09.42	13:57:09.41	0	0.0s	0	2°	11°
342	Tmp	331	4.100	13:58:45.83	13:58:46.54	0	0.7s	+7	11°	11°
343	Tmp	333	4.259	13:59:02.96	13:59:04.09	0	1.1s	[+11]	8°	11°
344	Tmp	336	4.402	13:59:18.22	13:59:18.72	0	0.5s	+5	7°	11°
345	Tmp	338	4.831	13:59:57.93	13:59:57.19	0	0.7s	-7	9°	11°
346	Tmp	340	5.219	14:00:32.79	14:00:32.72	0	0.1s	-1	1°	11°
347	Tmp	345	5.469	14:00:57.42	14:01:01.21	0	3.8s	+38	6°	11°
348	Tmp	345	5.615	14:01:12.02	14:01:18.28	0	6.3s	+63	6°	11°
349	Tmp	349	5.941	14:01:45.22	14:01:45.76	0	0.5s	+5	6°	11°
350	Tmp	349	6.059	14:01:55.33	14:01:55.97	0	0.6s	+6	5°	10°
351	Tmp	351	6.338	14:02:21.29	14:02:22.20	0	0.9s	[+9]	10°	10°
352	Tmp	356	6.837	14:03:14.43	14:03:14.88	0	0.5s	+5	3°	10°
354	Tmp	357	6.973	14:03:25.71	14:03:25.37	0	0.3s	-3	6°	10°

PC	Tp	Trc	DistPC	Ideal	Passagem	Pen	Erro	Pontos	NoPC	AtePC
376	Tmp	390	5.390	14:41:26.41	14:41:26.16	0	0.3s	-3	11°	8°
377	Tmp	392	5.658	14:41:45.47	14:41:46.04	0	0.6s	[+6]	9°	9°
378	Tmp	392	5.916	14:42:02.67	14:42:03.02	0	0.4s	+4	12°	9°
379	Tmp	392	6.279	14:42:26.87	14:42:26.62	0	0.3s	-3	10°	9°
380	Tmp	392	6.550	14:42:44.94	14:42:44.41	0	0.5s	-5	13°	10°
381	Tmp	392	6.757	14:42:58.74	14:42:58.54	0	0.2s	-2	9°	10°
382	Tmp	394	6.894	14:43:27.65	14:43:27.33	0	0.3s	-3	11°	10°
383	Tmp	395	7.199	14:43:49.73	14:43:49.66	0	0.1s	-1	5°	10°
384	Tmp	396	7.563	14:44:13.61	14:44:13.59	0	0.0s	0	2°	9°
385	Tmp	396	7.828	14:44:30.35	14:44:30.04	0	0.3s	-3	11°	10°
386	Tmp	397	8.238	14:44:57.06	14:44:56.93	0	0.1s	-1	6°	10°
387	Tmp	401	8.735	14:45:35.28	14:45:35.08	0	0.2s	-2	5°	9°
388	Tmp	401	9.005	14:45:53.28	14:45:53.11	0	0.2s	-2	7°	9°
389	Tmp	401	9.344	14:46:15.88	14:46:15.69	0	0.2s	-2	9°	8°
390	Tmp	402	9.872	14:46:51.91	14:46:51.90	0	0.0s	0	3°	8°
391	Tmp	405	10.271	14:47:28.01	14:47:28.23	0	0.2s	+2	6°	8°
392	Tmp	406	10.543	14:47:45.84	14:47:46.13	0	0.3s	+3	6°	9°
393	Tmp	406	10.932	14:48:10.41	14:48:10.47	0	0.1s	+1	6°	9°
394	Tmp	407	11.019	14:48:15.97	14:48:16.12	0	0.2s	+2	7°	8°
395	Tmp	407	11.365	14:48:39.04	14:48:38.99	0	0.1s	-1	5°	8°
396	Tmp	411	11.774	14:49:11.62	14:49:11.31	0	0.3s	-3	8°	8°
397	Tmp	411	11.986	14:49:25.75	14:49:25.60	0	0.2s	-2	5°	7°
398	Tmp	411	12.242	14:49:42.82	14:49:42.86	0	0.0s	0	4°	7°
399	Tmp	411	12.540	14:50:02.68	14:50:02.36	0	0.3s	-3	10°	7°
400	Tmp	411	12.848	14:50:23.22	14:50:22.81	0	0.4s	-4	11°	7°
401	Tmp	414	13.384	14:51:20.52	14:51:20.31	0	0.2s	-2	8°	7°
402	Tmp	415	13.694	14:51:40.64	14:51:40.63	0	0.0s	0	3°	7°
403	Tmp	415	13.977	14:51:58.51	14:51:58.28	0	0.2s	-2	10°	7°
404	Tmp	415	14.182	14:52:11.46	14:52:11.65	0	0.2s	+2	10°	7°
405	Tmp	415	14.497	14:52:31.35	14:52:31.11	0	0.2s	-2	4°	7°

Etapa B	Num	4	Pen	0	PCZ	6	Total PP	72	PG	5
---------	-----	---	-----	---	-----	---	----------	----	----	---

n°	3	A	PP	487	10°	B	PP	72	7°	Tot PP	559	Col.	9°
----	---	---	----	-----	-----	---	----	----	----	--------	-----	------	----



PC	Tp	Trc	DistPC	Ideal	Passagem	Pen	Erro	Pontos	NoPC	AtePC
366	Tmp	364	0.342	14:34:39.79	14:34:39.52	0	0.3s	-3	7°	7°
367	Tmp	366	0.836	14:35:14.85	14:35:14.64	0	0.2s	-2	9°	6°
368	Tmp	374	2.048	14:37:23.06	14:37:22.21	0	0.9s	[-9]	11°	11°
369	Tmp	376	2.661	14:38:07.87	14:38:07.45	0	0.4s	-4	9°	11°
370	Tmp	378	2.890	14:38:24.57	14:38:24.44	0	0.1s	-1	3°	7°
371	Tmp	383	3.721	14:39:24.53	14:39:24.54	0	0.0s	0	4°	7°
372	Tmp	386	4.439	14:40:16.50	14:40:15.55	0	1.0s	[-10]	12°	6°
373	Tmp	387	4.630	14:40:30.93	14:40:30.39	0	0.5s	[-5]	11°	9°
374	Tmp	388	4.800	14:40:43.29	14:40:43.08	0	0.2s	-2	7°	9°
375	Tmp	388	5.014	14:40:58.40	14:40:58.42	0	0.0s	0	1°	8°

TOTEM Cronometragem (www.totemonline.com.br / www.rallyvirtual.com.br)

05/jul/2024 22hr05min (v8.78) pagina 3/14

Supervisão:

Realização:

Apuração:

Cronometragem



TRANSCATARINA

"Horizonte sem limites"

Fraiburgo para CAÇADOR - SC - 16ª Edição TRANSCATARINA 2024 - DIA 2

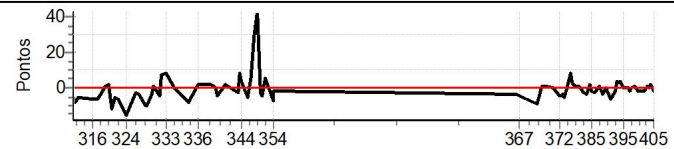
Performance Individual

PC	Tp	Trc	DistPC	Ideal	Passagem	Pen	Erro	Pontos	NoPC	AtePC
N u m	5	5 / Flavio Roberto Kath / Rafain Walendowsky								
		Cat / NL / Largada		MASTER / 2 / 09:02:00						
		Blumenau-SC				TROLLER				
PC	Tp	Trc	DistPC	Ideal	Passagem	Pen	Erro	Pontos	NoPC	AtePC
313	Tmp	243	0.471	13:36:30.81	13:36:30.34	0	0.5s	-5	13°	13°
314	Tmp	245	0.633	13:36:46.39	13:36:45.56	0	0.8s	-8	13°	12°
315	Tmp	246	0.963	13:37:13.19	13:37:12.65	0	0.5s	-5	6°	13°
316	Tmp	250	1.683	13:39:00.06	13:38:59.42	0	0.6s	-6	12°	14°
317	Tmp	252	2.184	13:39:34.46	13:39:33.87	0	0.6s	-6	14°	14°
318	Tmp	254	2.467	13:39:58.31	13:39:58.00	0	0.3s	-3	5°	13°
319	Tmp	257	2.732	13:40:40.06	13:40:40.11	0	0.1s	+1	6°	10°
320	Tmp	259	2.937	13:41:01.91	13:41:02.06	0	0.2s	+2	10°	11°
321	Tmp	262	3.366	13:41:31.88	13:41:30.79	0	1.1s	[-11]	11°	9°
322	Tmp	264	3.587	13:41:47.46	13:41:46.99	0	0.5s	-5	9°	9°
323	Tmp	265	3.928	13:42:12.80	13:42:12.19	0	0.6s	-6	10°	11°
324	Tmp	268	4.705	13:43:23.77	13:43:22.29	0	1.5s	[-15]	14°	11°
325	Tmp	272	5.446	13:44:30.88	13:44:30.66	0	0.2s	-2	3°	10°
326	Tmp	276	5.783	13:45:03.95	13:45:03.66	0	0.3s	-3	4°	9°
327	Tmp	278	6.211	13:45:44.56	13:45:43.56	0	1.0s	-10	8°	10°
328	Tmp	278	6.454	13:46:06.99	13:46:05.99	0	1.0s	-10	9°	9°
329	Tmp	280	6.740	13:46:33.47	13:46:33.16	0	0.3s	-3	8°	9°
330	Tmp	282	6.915	13:46:47.79	13:46:47.86	0	0.1s	+1	3°	9°
331	Tmp	287	7.445	13:47:41.85	13:47:41.48	0	0.4s	-4	9°	9°
332	Tmp	289	7.559	13:47:51.88	13:47:52.69	0	0.8s	+8	12°	9°
333	Tmp	293	7.947	13:48:28.07	13:48:28.99	0	0.9s	+9	11°	9°
334	Tmp	300	8.596	13:49:37.35	13:49:37.32	0	0.0s	0	1°	7°
335	Tmp	306	0.302	13:51:22.99	13:51:22.22	0	0.8s	-8	9°	8°
336	Tmp	310	1.103	13:52:41.52	13:52:41.74	0	0.2s	+2	5°	8°
337	Tmp	318	2.058	13:54:20.11	13:54:20.31	0	0.2s	+2	6°	7°
338	Tmp	319	2.219	13:54:36.93	13:54:36.99	0	0.1s	+1	4°	7°
339	Tmp	319	2.471	13:55:00.19	13:55:00.17	0	0.0s	0	2°	7°
340	Tmp	319	2.548	13:55:07.30	13:55:06.91	0	0.4s	-4	7°	7°
341	Tmp	323	3.199	13:56:09.42	13:56:09.60	0	0.2s	+2	5°	7°
342	Tmp	331	4.100	13:57:45.83	13:57:45.63	0	0.2s	-2	5°	7°
343	Tmp	333	4.259	13:58:02.96	13:58:03.90	0	0.9s	+9	7°	7°
344	Tmp	336	4.402	13:58:18.22	13:58:18.66	0	0.4s	+4	6°	7°
345	Tmp	338	4.831	13:58:57.93	13:58:57.40	0	0.5s	-5	7°	7°
346	Tmp	340	5.219	13:59:32.79	13:59:33.36	0	0.6s	+6	7°	7°
347	Tmp	345	5.469	13:59:57.42	14:00:00.34	0	2.9s	[+29]	5°	7°
348	Tmp	345	5.615	14:00:12.02	14:00:16.36	0	4.3s	[+43]	5°	4°
349	Tmp	349	5.941	14:00:45.22	14:00:45.00	0	0.2s	-2	3°	4°
350	Tmp	349	6.059	14:00:55.33	14:00:54.89	0	0.4s	-4	3°	4°
351	Tmp	351	6.338	14:01:21.29	14:01:21.85	0	0.6s	+6	8°	4°
352	Tmp	356	6.837	14:02:14.43	14:02:13.73	0	0.7s	-7	5°	4°
354	Tmp	357	6.973	14:02:25.71	14:02:25.58	0	0.1s	-1	2°	4°

PC	Tp	Trc	DistPC	Ideal	Passagem	Pen	Erro	Pontos	NoPC	AtePC
376	Tmp	390	5.390	14:40:26.41	14:40:26.55	0	0.1s	+1	6°	9°
377	Tmp	392	5.658	14:40:45.47	14:40:46.41	0	0.9s	[+9]	13°	8°
378	Tmp	392	5.916	14:41:02.67	14:41:02.99	0	0.3s	+3	11°	8°
379	Tmp	392	6.279	14:41:26.87	14:41:26.98	0	0.1s	+1	4°	8°
380	Tmp	392	6.550	14:41:44.94	14:41:45.04	0	0.1s	+1	6°	8°
381	Tmp	392	6.757	14:41:58.74	14:41:58.75	0	0.0s	0	3°	8°
382	Tmp	394	6.894	14:42:27.65	14:42:27.45	0	0.2s	-2	10°	7°
383	Tmp	395	7.199	14:42:49.73	14:42:49.43	0	0.3s	-3	11°	8°
384	Tmp	396	7.563	14:43:13.61	14:43:13.85	0	0.2s	+2	9°	8°
385	Tmp	396	7.828	14:43:30.35	14:43:30.23	0	0.1s	-1	8°	7°
386	Tmp	397	8.238	14:43:57.06	14:43:56.82	0	0.2s	-2	8°	7°
387	Tmp	401	8.735	14:44:35.28	14:44:35.37	0	0.1s	+1	3°	6°
388	Tmp	401	9.005	14:44:53.28	14:44:53.02	0	0.3s	-3	10°	6°
389	Tmp	401	9.344	14:45:15.88	14:45:15.92	0	0.0s	0	4°	6°
390	Tmp	402	9.872	14:45:51.91	14:45:51.36	0	0.6s	[-6]	11°	6°
391	Tmp	405	10.271	14:46:28.01	14:46:27.88	0	0.1s	-1	5°	6°
392	Tmp	406	10.543	14:46:45.84	14:46:46.21	0	0.4s	+4	9°	6°
393	Tmp	406	10.932	14:47:10.41	14:47:10.74	0	0.3s	+3	9°	8°
394	Tmp	407	11.019	14:47:15.97	14:47:16.37	0	0.4s	+4	11°	9°
395	Tmp	407	11.365	14:47:39.04	14:47:39.06	0	0.0s	0	2°	7°
396	Tmp	411	11.774	14:48:11.62	14:48:11.66	0	0.0s	0	2°	6°
397	Tmp	411	11.986	14:48:25.75	14:48:25.68	0	0.1s	-1	2°	6°
398	Tmp	411	12.242	14:48:42.82	14:48:42.82	0	0.0s	0	5°	6°
399	Tmp	411	12.540	14:49:02.68	14:49:02.80	0	0.1s	+1	4°	6°
400	Tmp	411	12.848	14:49:23.22	14:49:23.13	0	0.1s	-1	7°	5°
401	Tmp	414	13.384	14:50:20.52	14:50:20.43	0	0.1s	-1	7°	5°
402	Tmp	415	13.694	14:50:40.64	14:50:40.75	0	0.1s	+1	10°	5°
403	Tmp	415	13.977	14:50:58.51	14:50:58.48	0	0.0s	0	3°	5°
404	Tmp	415	14.182	14:51:11.46	14:51:11.70	0	0.2s	+2	11°	5°
405	Tmp	415	14.497	14:51:31.35	14:51:31.29	0	0.1s	-1	2°	4°

Etapa B	Num	5	Pen	0	PCZ	7	Total PP	60	PG	8
---------	-----	---	-----	---	-----	---	----------	----	----	---

n°	2	A	PP	162	4°	B	PP	60	4°	Tot PP	222	Col.	4°
----	---	---	----	-----	----	---	----	----	----	--------	-----	------	----



PC	Tp	Trc	DistPC	Ideal	Passagem	Pen	Erro	Pontos	NoPC	AtePC
Etapa A Num 5 Pen 0 PCZ 2 Total PP 162 PG 8										
366	Tmp	364	0.342	14:33:39.79	14:33:39.49	0	0.3s	-3	8°	8°
367	Tmp	366	0.836	14:34:14.85	14:34:14.45	0	0.4s	-4	12°	11°
368	Tmp	374	2.048	14:36:23.06	14:36:22.14	0	0.9s	[-9]	12°	13°
369	Tmp	376	2.661	14:37:07.87	14:37:07.98	0	0.1s	+1	3°	10°
370	Tmp	378	2.890	14:37:24.57	14:37:24.69	0	0.1s	+1	4°	6°
371	Tmp	383	3.721	14:38:24.53	14:38:24.50	0	0.0s	0	5°	5°
372	Tmp	386	4.439	14:39:16.50	14:39:16.06	0	0.4s	-4	5°	5°
373	Tmp	387	4.630	14:39:30.93	14:39:30.50	0	0.4s	-4	10°	7°
374	Tmp	388	4.800	14:39:43.29	14:39:42.98	0	0.3s	-3	8°	8°
375	Tmp	388	5.014	14:39:58.40	14:39:57.92	0	0.5s	[-5]	11°	9°

TOTEM Cronometragem (www.totemonline.com.br / www.rallyvirtual.com.br)


05/jul/2024 22hr05min (v8.78) pagina 4/14

Supervisão:

Realização:

Apuração:

Cronometragem



TRANSCATARINA

"Horizonte sem limites"

Fraiburgo para CAÇADOR - SC - 16ª Edição TRANSCATARINA 2024 - DIA 2

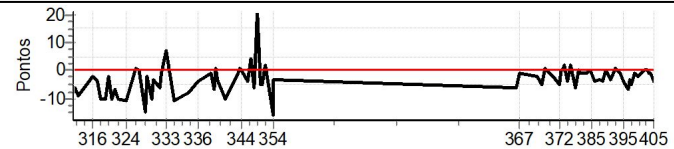
Performance Individual

PC	Tp	Trc	DistPC	Ideal	Passagem	Pen	Erro	Pontos	NoPC	AtePC
N u m	6	6 / Leandro Rodrigo Riffel / Michael da Silveira Masson								
		Cat / NL / Largada		MASTER / 5 / 09:05:00						
		Piratuba-SC				TROLLER				
PC	Tp	Trc	DistPC	Ideal	Passagem	Pen	Erro	Pontos	NoPC	AtePC
313	Tmp	243	0.471	13:39:30.81	13:39:30.06	0	0.8s	-8	14°	14°
314	Tmp	245	0.633	13:39:46.39	13:39:45.84	0	0.6s	-6	9°	13°
315	Tmp	246	0.963	13:40:13.19	13:40:12.32	0	0.9s	-9	10°	14°
316	Tmp	250	1.683	13:42:00.06	13:41:59.89	0	0.2s	-2	8°	12°
317	Tmp	252	2.184	13:42:34.46	13:42:34.04	0	0.4s	-4	10°	12°
318	Tmp	254	2.467	13:42:58.31	13:42:57.27	0	1.0s	-10	11°	14°
319	Tmp	257	2.732	13:43:40.06	13:43:39.05	0	1.0s	-10	14°	14°
320	Tmp	259	2.937	13:44:01.91	13:44:01.72	0	0.2s	-2	9°	14°
321	Tmp	262	3.366	13:44:31.88	13:44:30.91	0	1.0s	-10	9°	14°
322	Tmp	264	3.587	13:44:47.46	13:44:46.76	0	0.7s	-7	11°	14°
323	Tmp	265	3.928	13:45:12.80	13:45:11.77	0	1.0s	-10	13°	14°
324	Tmp	268	4.705	13:46:23.77	13:46:22.68	0	1.1s	[-11]	11°	14°
325	Tmp	272	5.446	13:47:30.88	13:47:31.00	0	0.1s	+1	1°	14°
326	Tmp	276	5.783	13:48:03.95	13:48:03.98	0	0.0s	0	1°	11°
327	Tmp	278	6.211	13:48:44.56	13:48:43.11	0	1.5s	[-15]	9°	12°
328	Tmp	278	6.454	13:49:06.99	13:49:06.84	0	0.2s	-2	3°	11°
329	Tmp	280	6.740	13:49:33.47	13:49:32.46	0	1.0s	-10	11°	10°
330	Tmp	282	6.915	13:49:47.79	13:49:47.50	0	0.3s	-3	7°	10°
331	Tmp	287	7.445	13:50:41.85	13:50:41.27	0	0.6s	-6	12°	11°
332	Tmp	289	7.559	13:50:51.88	13:50:51.76	0	0.1s	-1	4°	10°
333	Tmp	293	7.947	13:51:28.07	13:51:28.81	0	0.7s	+7	8°	10°
334	Tmp	300	8.596	13:52:37.35	13:52:36.23	0	1.1s	-11	12°	10°
335	Tmp	306	0.302	13:54:22.99	13:54:22.23	0	0.8s	-8	8°	9°
336	Tmp	310	1.103	13:55:41.52	13:55:41.12	0	0.4s	-4	8°	9°
337	Tmp	318	2.058	13:57:20.11	13:57:19.97	0	0.1s	-1	4°	9°
338	Tmp	319	2.219	13:57:36.93	13:57:36.25	0	0.7s	-7	10°	9°
339	Tmp	319	2.471	13:58:00.19	13:58:00.33	0	0.1s	+1	4°	9°
340	Tmp	319	2.548	13:58:07.30	13:58:07.04	0	0.3s	-3	5°	9°
341	Tmp	323	3.199	13:59:09.42	13:59:08.40	0	1.0s	-10	11°	9°
342	Tmp	331	4.100	14:00:45.83	14:00:45.78	0	0.1s	-1	2°	9°
343	Tmp	333	4.259	14:01:02.96	14:01:03.10	0	0.1s	+1	2°	8°
344	Tmp	336	4.402	14:01:18.22	14:01:18.22	0	0.0s	0	1°	8°
345	Tmp	338	4.831	14:01:57.93	14:01:57.51	0	0.4s	-4	5°	8°
346	Tmp	340	5.219	14:02:32.79	14:02:33.22	0	0.4s	+4	6°	8°
347	Tmp	345	5.469	14:02:57.42	14:02:56.78	0	0.6s	-6	3°	8°
348	Tmp	345	5.615	14:03:12.02	14:03:14.14	0	2.1s	[+21]	4°	5°
349	Tmp	349	5.941	14:03:45.22	14:03:44.76	0	0.5s	-5	5°	5°
350	Tmp	349	6.059	14:03:55.33	14:03:54.81	0	0.5s	-5	4°	5°
351	Tmp	351	6.338	14:04:21.29	14:04:21.49	0	0.2s	+2	5°	5°
352	Tmp	356	6.837	14:05:14.43	14:05:12.82	0	1.6s	[-16]	11°	5°
354	Tmp	357	6.973	14:05:25.71	14:05:25.45	0	0.3s	-3	5°	5°

PC	Tp	Trc	DistPC	Ideal	Passagem	Pen	Erro	Pontos	NoPC	AtePC
376	Tmp	390	5.390	14:43:26.41	14:43:26.06	0	0.4s	-4	12°	6°
377	Tmp	392	5.658	14:43:45.47	14:43:45.68	0	0.2s	+2	3°	5°
378	Tmp	392	5.916	14:44:02.67	14:44:02.57	0	0.1s	-1	5°	4°
379	Tmp	392	6.279	14:44:26.87	14:44:26.23	0	0.6s	[-6]	12°	6°
380	Tmp	392	6.550	14:44:44.94	14:44:44.93	0	0.0s	0	2°	4°
381	Tmp	392	6.757	14:44:58.74	14:44:58.64	0	0.1s	-1	6°	4°
382	Tmp	394	6.894	14:45:27.65	14:45:27.51	0	0.1s	-1	4°	4°
383	Tmp	395	7.199	14:45:49.73	14:45:49.64	0	0.1s	-1	3°	4°
384	Tmp	396	7.563	14:46:13.61	14:46:13.63	0	0.0s	0	1°	4°
385	Tmp	396	7.828	14:46:30.35	14:46:30.29	0	0.1s	-1	6°	4°
386	Tmp	397	8.238	14:46:57.06	14:46:56.65	0	0.4s	-4	11°	4°
387	Tmp	401	8.735	14:47:35.28	14:47:35.00	0	0.3s	-3	8°	4°
388	Tmp	401	9.005	14:47:53.28	14:47:52.93	0	0.4s	-4	11°	5°
389	Tmp	401	9.344	14:48:15.88	14:48:15.88	0	0.0s	0	3°	5°
390	Tmp	402	9.872	14:48:51.91	14:48:51.65	0	0.3s	-3	9°	5°
391	Tmp	405	10.271	14:49:28.01	14:49:28.10	0	0.1s	+1	4°	4°
392	Tmp	406	10.543	14:49:45.84	14:49:45.84	0	0.0s	0	3°	4°
393	Tmp	406	10.932	14:50:10.41	14:50:10.31	0	0.1s	-1	5°	3°
394	Tmp	407	11.019	14:50:15.97	14:50:15.85	0	0.1s	-1	4°	3°
395	Tmp	407	11.365	14:50:39.04	14:50:38.67	0	0.4s	-4	8°	3°
396	Tmp	411	11.774	14:51:11.62	14:51:10.97	0	0.7s	[-7]	11°	4°
397	Tmp	411	11.986	14:51:25.75	14:51:25.50	0	0.3s	-3	8°	4°
398	Tmp	411	12.242	14:51:42.82	14:51:42.35	0	0.5s	-5	12°	5°
399	Tmp	411	12.540	14:52:02.68	14:52:02.56	0	0.1s	-1	3°	5°
400	Tmp	411	12.848	14:52:23.22	14:52:22.98	0	0.2s	-2	9°	6°
401	Tmp	414	13.384	14:53:20.52	14:53:20.49	0	0.0s	0	2°	4°
402	Tmp	415	13.694	14:53:40.64	14:53:40.66	0	0.0s	0	2°	4°
403	Tmp	415	13.977	14:53:58.51	14:53:58.39	0	0.1s	-1	7°	4°
404	Tmp	415	14.182	14:54:11.46	14:54:11.40	0	0.1s	-1	5°	4°
405	Tmp	415	14.497	14:54:31.35	14:54:30.96	0	0.4s	-4	9°	5°

Etapa B	Num	6	Pen	0	PCZ	8	Total PP	62	PG	7
---------	-----	---	-----	---	-----	---	----------	----	----	---

n°	5	A	PP	184	5°	B	PP	62	5°	Tot PP	246	Col.	5°
----	---	---	----	-----	----	---	----	----	----	--------	-----	------	----



PC	Tp	Trc	DistPC	Ideal	Passagem	Pen	Erro	Pontos	NoPC	AtePC
Etapa A Num 6 Pen 0 PCZ 2 Total PP 184 PG 7										
366	Tmp	364	0.342	14:36:39.79	14:36:39.24	0	0.6s	[-6]	12°	12°
367	Tmp	366	0.836	14:37:14.85	14:37:14.79	0	0.1s	-1	4°	10°
368	Tmp	374	2.048	14:39:23.06	14:39:22.83	0	0.2s	-2	4°	5°
369	Tmp	376	2.661	14:40:07.87	14:40:07.36	0	0.5s	[-5]	12°	5°
370	Tmp	378	2.890	14:40:24.57	14:40:24.64	0	0.1s	+1	2°	4°
371	Tmp	383	3.721	14:41:24.53	14:41:24.34	0	0.2s	-2	10°	6°
372	Tmp	386	4.439	14:42:16.50	14:42:16.05	0	0.5s	-5	9°	9°
373	Tmp	387	4.630	14:42:30.93	14:42:30.96	0	0.0s	0	2°	4°
374	Tmp	388	4.800	14:42:43.29	14:42:43.31	0	0.0s	0	2°	2°
375	Tmp	388	5.014	14:42:58.40	14:42:58.55	0	0.2s	+2	8°	3°

TOTEM Cronometragem (www.totemonline.com.br / www.rallyvirtual.com.br)

05/jul/2024 22hr05min (v8.78) pagina 5/14

Supervisão:

Realização:

Apuração:

Cronometragem



TRANSCATARINA

"Horizonte sem limites"

Fraiburgo para CAÇADOR - SC - 16ª Edição TRANSCATARINA 2024 - DIA 2

Performance Individual

PC	Tp	Trc	DistPC	Ideal	Passagem	Pen	Erro	Pontos	NoPC	AtePC	PC	Tp	Trc	DistPC	Ideal	Passagem	Pen	Erro	Pontos	NoPC	AtePC														
N u m	7	7 / Dirceu Araujo Salla / Diego Araujo Salla																																	
		Cat / NL / Largada MASTER / 12 / 09:12:00																																	
		Curitiba-PR TROLLER																																	
313	Tmp	243	0.471	13:46:30.81	13:46:30.65	0	0.2s	-2	4°	4°	376	Tmp	390	5.390	14:50:26.41	14:50:25.83	0	0.6s	-6	13°	12°														
314	Tmp	245	0.633	13:46:46.39	13:46:45.89	0	0.5s	-5	7°	7°	377	Tmp	392	5.658	14:50:45.47	14:50:45.65	0	0.2s	+2	2°	12°														
315	Tmp	246	0.963	13:47:13.19	13:47:12.80	0	0.4s	-4	3°	7°	378	Tmp	392	5.916	14:51:02.67	14:51:02.17	0	0.5s	-5	13°	12°														
316	Tmp	250	1.683	13:49:00.06	13:49:00.10	0	0.0s	0	1°	3°	379	Tmp	392	6.279	14:51:26.87	14:51:26.09	0	0.8s	-8	13°	12°														
317	Tmp	252	2.184	13:49:34.46	13:49:33.91	0	0.6s	-6	12°	6°	380	Tmp	392	6.550	14:51:44.94	14:51:44.42	0	0.5s	-5	12°	12°														
318	Tmp	254	2.467	13:49:58.31	13:49:57.18	0	1.1s	-11	12°	9°	381	Tmp	392	6.757	14:51:58.74	14:51:58.42	0	0.3s	-3	11°	12°														
319	Tmp	257	2.732	13:50:40.06	13:50:39.70	0	0.4s	-4	8°	9°	382	Tmp	394	6.894	14:52:27.65	14:52:27.49	0	0.2s	-2	7°	12°														
320	Tmp	259	2.937	13:51:01.91	13:51:06.40	0	4.5s	+45	14°	10°	383	Tmp	395	7.199	14:52:49.73	14:52:49.58	0	0.2s	-2	8°	12°														
321	Tmp	262	3.366	13:51:31.88	13:51:30.46	0	1.4s	-14	14°	12°	384	Tmp	396	7.563	14:53:13.61	14:53:13.46	0	0.2s	-2	6°	12°														
322	Tmp	264	3.587	13:51:47.46	13:51:47.06	0	0.4s	-4	4°	11°	385	Tmp	396	7.828	14:53:30.35	14:53:29.54	0	0.8s	-8	13°	12°														
323	Tmp	265	3.928	13:52:12.80	13:52:12.60	0	0.2s	-2	4°	10°	386	Tmp	397	8.238	14:53:57.06	14:53:56.09	0	1.0s	-10	13°	12°														
324	Tmp	268	4.705	13:53:23.77	13:53:22.53	0	1.2s	-12	12°	12°	387	Tmp	401	8.735	14:54:35.28	14:54:34.82	0	0.5s	-5	10°	12°														
325	Tmp	272	5.446	13:54:30.88	13:54:32.88	0	2.0s	[+20]	13°	13°	388	Tmp	401	9.005	14:54:53.28	14:54:52.61	0	0.7s	-7	12°	12°														
326	Tmp	276	5.783	13:55:03.95	13:55:05.48	0	1.5s	[+15]	9°	13°	389	Tmp	401	9.344	14:55:15.88	14:55:15.26	0	0.6s	-6	13°	12°														
327	Tmp	278	6.211	13:55:44.56	13:55:44.58	0	0.0s	0	1°	11°	390	Tmp	402	9.872	14:55:51.91	14:55:50.69	0	1.2s	[-12]	13°	12°														
328	Tmp	278	6.454	13:56:06.99	13:56:07.54	0	0.6s	+6	6°	10°	391	Tmp	405	10.271	14:56:28.01	14:56:28.11	0	0.1s	+1	2°	12°														
329	Tmp	280	6.740	13:56:33.47	13:56:32.19	0	1.3s	-13	12°	11°	392	Tmp	406	10.543	14:56:45.84	14:56:45.42	0	0.4s	-4	7°	12°														
330	Tmp	282	6.915	13:56:47.79	13:56:48.12	0	0.3s	+3	5°	11°	393	Tmp	406	10.932	14:57:10.41	14:57:09.76	0	0.7s	-7	11°	12°														
331	Tmp	287	7.445	13:57:41.85	13:57:41.74	0	0.1s	-1	3°	10°	394	Tmp	407	11.019	14:57:15.97	14:57:15.78	0	0.2s	-2	5°	12°														
332	Tmp	289	7.559	13:57:51.88	13:57:52.58	0	0.7s	+7	10°	11°	395	Tmp	407	11.365	14:57:39.04	14:57:37.92	0	1.1s	[-11]	12°	12°														
333	Tmp	293	7.947	13:58:28.07	13:58:27.61	0	0.5s	-5	6°	11°	396	Tmp	411	11.774	14:58:11.62	14:58:10.41	0	1.2s	[-12]	12°	12°														
334	Tmp	300	8.596	13:59:37.35	13:59:43.69	0	6.3s	+63	14°	11°	397	Tmp	411	11.986	14:58:25.75	14:58:24.80	0	1.0s	-10	12°	12°														
335	Tmp	306	0.302	14:01:22.99	14:01:22.77	0	0.2s	-2	1°	10°	398	Tmp	411	12.242	14:58:42.82	14:58:41.92	0	0.9s	-9	13°	12°														
336	Tmp	310	1.103	14:02:41.52	14:02:41.44	0	0.1s	-1	2°	10°	399	Tmp	411	12.540	14:59:02.68	14:59:01.60	0	1.1s	[-11]	13°	12°														
337	Tmp	318	2.058	14:04:20.11	14:04:19.67	0	0.4s	-4	8°	10°	400	Tmp	411	12.848	14:59:23.22	14:59:22.12	0	1.1s	-11	13°	12°														
338	Tmp	319	2.219	14:04:36.93	14:04:36.86	0	0.1s	-1	2°	10°	401	Tmp	414	13.384	15:00:20.52	15:00:20.01	0	0.5s	-5	13°	12°														
339	Tmp	319	2.471	14:05:00.19	14:05:00.53	0	0.3s	+3	8°	10°	402	Tmp	415	13.694	15:00:40.64	15:00:40.45	0	0.2s	-2	11°	12°														
340	Tmp	319	2.548	14:05:07.30	14:05:07.03	0	0.3s	-3	4°	10°	403	Tmp	415	13.977	15:00:58.51	15:00:57.78	0	0.7s	-7	13°	12°														
341	Tmp	323	3.199	14:06:09.42	14:06:09.08	0	0.3s	-3	6°	10°	404	Tmp	415	14.182	15:01:11.46	15:01:10.88	0	0.6s	-6	13°	12°														
342	Tmp	331	4.100	14:07:45.83	14:07:45.84	0	0.0s	0	1°	10°	405	Tmp	415	14.497	15:01:31.35	15:01:30.25	0	1.1s	-11	13°	12°														
343	Tmp	333	4.259	14:08:02.96	14:08:02.95	0	0.0s	0	1°	10°	<table border="1"> <tr> <td>Etapa B</td><td>Num</td><td>7</td><td>Pen</td><td>0</td><td>PCZ</td><td>0</td><td>Total PP</td><td>195</td><td>PG</td><td>0</td> </tr> </table>											Etapa B	Num	7	Pen	0	PCZ	0	Total PP	195	PG	0			
Etapa B	Num	7	Pen	0	PCZ	0	Total PP	195	PG	0																									
344	Tmp	336	4.402	14:08:18.22	14:08:19.14	0	0.9s	+9	11°	10°	<table border="1"> <tr> <td>n°</td><td>12</td><td>A</td><td>PP</td><td>441</td><td>9°</td><td>B</td><td>PP</td><td>195</td><td>12°</td><td>Tot PP</td><td>636</td><td>Col.</td><td>10°</td> </tr> </table>											n°	12	A	PP	441	9°	B	PP	195	12°	Tot PP	636	Col.	10°
n°	12	A	PP	441	9°	B	PP	195	12°	Tot PP	636	Col.	10°																						
345	Tmp	338	4.831	14:08:57.93	14:08:56.95	0	1.0s	-10	11°	10°																									
346	Tmp	340	5.219	14:09:32.79	14:09:31.69	0	1.1s	-11	10°	10°	<table border="1"> <tr> <td>Etapa A</td><td>Num</td><td>7</td><td>Pen</td><td>0</td><td>PCZ</td><td>4</td><td>Total PP</td><td>441</td><td>PG</td><td>3</td> </tr> </table>											Etapa A	Num	7	Pen	0	PCZ	4	Total PP	441	PG	3			
Etapa A	Num	7	Pen	0	PCZ	4	Total PP	441	PG	3																									
347	Tmp	345	5.469	14:09:57.42	14:10:06.43	0	9.0s	[+90]	8°	10°																									
348	Tmp	345	5.615	14:10:12.02	14:10:20.95	0	8.9s	+89	8°	9°																									
349	Tmp	349	5.941	14:10:45.22	14:10:50.23	0	5.0s	+50	8°	9°																									
350	Tmp	349	6.059	14:10:55.33	14:10:59.27	0	3.9s	+39	9°	9°																									
351	Tmp	351	6.338	14:11:21.29	14:11:20.54	0	0.8s	-8	9°	9°																									
352	Tmp	356	6.837	14:12:14.43	14:12:12.98	0	1.5s	[-15]	10°	9°																									
354	Tmp	357	6.973	14:12:25.71	14:12:25.63	0	0.1s	-1	1°	9°																									
366	Tmp	364	0.342	14:43:39.79	14:43:39.39	0	0.4s	-4	9°	9°																									
367	Tmp	366	0.836	14:44:14.85	14:44:14.64	0	0.2s	-2	6°	7°																									
368	Tmp	374	2.048	14:46:23.06	14:46:22.26	0	0.8s	-8	10°	10°																									
369	Tmp	376	2.661	14:47:07.87	14:47:07.42	0	0.5s	-5	10°	12°																									
370	Tmp	378	2.890	14:47:24.57	14:47:24.63	0	0.1s	+1	1°	9°																									
371	Tmp	383	3.721	14:48:24.53	14:48:24.67	0	0.1s	+1	6°	10°																									
372	Tmp	386	4.439	14:49:16.50	14:49:15.87	0	0.6s	-6	10°	10°																									
373	Tmp	387	4.630	14:49:30.93	14:49:30.31	0	0.6s	-6	12°	11°																									
374	Tmp	388	4.800	14:49:43.29	14:49:42.73	0	0.6s	-6	11°	12°																									
375	Tmp	388	5.014	14:49:58.40	14:49:57.37	0	1.0s	-10	13°	12°																									

TOTEM Cronometragem (www.totemonline.com.br / www.rallyvirtual.com.br)


05/jul/2024 22hr05min (v8.78) pagina 6/14

Supervisão:

Realização:

Apuração:

Cronometragem



TRANSCATARINA

"Horizonte sem limites"

Fraiburgo para CAÇADOR - SC - 16ª Edição TRANSCATARINA 2024 - DIA 2

Performance Individual

PC	Tp	Trc	DistPC	Ideal	Passagem	Pen	Erro	Pontos	NoPC	AtePC	PC	Tp	Trc	DistPC	Ideal	Passagem	Pen	Erro	Pontos	NoPC	AtePC														
N u m	10	10 / Dirceu Potrich / Andre Tondin																																	
		Cat / NL / Largada			MASTER / 14 / 09:14:00																														
		Ipira-SC									PAJERO FULL																								
313	Tmp	243	0.471	13:48:30.81	13:48:30.46	0	0.4s	-4	7°	7°	376	Tmp	390	5.390	14:52:26.41	14:52:26.12	0	0.3s	-3	9°	13°														
314	Tmp	245	0.633	13:48:46.39	13:48:45.95	0	0.4s	-4	6°	8°	377	Tmp	392	5.658	14:52:45.47	14:52:45.93	0	0.5s	+5	8°	13°														
315	Tmp	246	0.963	13:49:13.19	13:49:12.16	0	1.0s	-10	11°	10°	378	Tmp	392	5.916	14:53:02.67	14:53:02.97	0	0.3s	+3	9°	13°														
316	Tmp	250	1.683	13:51:00.06	13:50:59.79	0	0.3s	-3	10°	11°	379	Tmp	392	6.279	14:53:26.87	14:53:26.56	0	0.3s	-3	8°	13°														
317	Tmp	252	2.184	13:51:34.46	13:51:34.31	0	0.2s	-2	4°	10°	380	Tmp	392	6.550	14:53:44.94	14:53:44.77	0	0.2s	-2	7°	13°														
318	Tmp	254	2.467	13:51:58.31	13:51:58.11	0	0.2s	-2	2°	8°	381	Tmp	392	6.757	14:53:58.74	14:53:59.10	0	0.4s	+4	12°	13°														
319	Tmp	257	2.732	13:52:40.06	13:52:40.16	0	0.1s	+1	3°	7°	382	Tmp	394	6.894	14:54:27.65	14:54:27.88	0	0.2s	+2	5°	13°														
320	Tmp	259	2.937	13:53:01.91	13:53:01.93	0	0.0s	0	1°	5°	383	Tmp	395	7.199	14:54:49.73	14:54:50.11	0	0.4s	+4	12°	13°														
321	Tmp	262	3.366	13:53:31.88	13:53:30.68	0	1.2s	-12	12°	7°	384	Tmp	396	7.563	14:55:13.61	14:55:14.06	0	0.5s	+5	12°	13°														
322	Tmp	264	3.587	13:53:47.46	13:53:47.01	0	0.5s	-5	7°	7°	385	Tmp	396	7.828	14:55:30.35	14:55:30.44	0	0.1s	+1	1°	13°														
323	Tmp	265	3.928	13:54:12.80	13:54:12.90	0	0.1s	+1	1°	5°	386	Tmp	397	8.238	14:55:57.06	14:55:57.46	0	0.4s	+4	9°	13°														
324	Tmp	268	4.705	13:55:23.77	13:55:23.64	0	0.1s	-1	1°	3°	387	Tmp	401	8.735	14:56:35.28	14:56:36.65	0	1.4s	+14	13°	13°														
325	Tmp	272	5.446	13:56:30.88	13:56:32.56	0	1.7s	[+17]	11°	4°	388	Tmp	401	9.005	14:56:53.28	14:56:54.13	0	0.9s	+9	13°	13°														
326	Tmp	276	5.783	13:57:03.95	13:57:06.98	0	3.0s	[+30]	12°	5°	389	Tmp	401	9.344	14:57:15.88	14:57:16.39	0	0.5s	+5	11°	13°														
327	Tmp	278	6.211	13:57:44.56	13:57:51.38	0	6.8s	+68	13°	7°	390	Tmp	402	9.872	14:57:51.91	14:57:52.65	0	0.7s	+7	12°	13°														
328	Tmp	278	6.454	13:58:06.99	13:58:15.30	0	8.3s	+83	13°	12°	391	Tmp	405	10.271	14:58:28.01	14:58:29.86	0	1.9s	[+19]	13°	13°														
329	Tmp	280	6.740	13:58:33.47	13:58:37.72	0	4.3s	+43	13°	12°	392	Tmp	406	10.543	14:58:45.84	14:58:47.41	0	1.6s	+16	13°	13°														
330	Tmp	282	6.915	13:58:47.79	13:58:52.82	0	5.0s	+50	13°	12°	393	Tmp	406	10.932	14:59:10.41	14:59:12.10	0	1.7s	[+17]	13°	13°														
331	Tmp	287	7.445	13:59:41.85	13:59:41.94	0	0.1s	+1	2°	12°	394	Tmp	407	11.019	14:59:15.97	14:59:17.58	0	1.6s	+16	13°	13°														
332	Tmp	289	7.559	13:59:51.88	13:59:53.44	0	1.6s	[+16]	13°	13°	395	Tmp	407	11.365	14:59:39.04	14:59:40.56	0	1.5s	+15	13°	13°														
333	Tmp	293	7.947	14:00:28.07	14:00:29.21	0	1.1s	+11	12°	13°	396	Tmp	411	11.774	15:00:11.62	15:00:13.98	0	2.4s	[+24]	13°	13°														
334	Tmp	300	8.596	14:01:37.35	14:01:36.74	0	0.6s	-6	9°	13°	397	Tmp	411	11.986	15:00:25.75	15:00:27.41	0	1.7s	[+17]	13°	13°														
335	Tmp	306	0.302	14:03:22.99	14:03:24.43	0	1.4s	+14	11°	11°	398	Tmp	411	12.242	15:00:42.82	15:00:43.20	0	0.4s	+4	10°	13°														
336	Tmp	310	1.103	14:04:41.52	14:21:16.20	0	16m34s	[+6000]	13°	12°	399	Tmp	411	12.540	15:01:02.68	15:01:03.14	0	0.5s	+5	12°	13°														
337	Tmp	318	2.058	14:06:20.11	14:23:36.54	0	17m16s	+6000	13°	13°	400	Tmp	411	12.848	15:01:23.22	15:01:23.39	0	0.2s	+2	8°	13°														
338	Tmp	319	2.219	14:06:36.93	14:23:56.07	0	17m19s	+6000	13°	13°	401	Tmp	414	13.384	15:02:20.52	15:02:20.49	0	0.0s	0	1°	13°														
339	Tmp	319	2.471	14:07:00.19	14:24:20.77	0	17m20s	+6000	13°	13°	402	Tmp	415	13.694	15:02:40.64	15:02:40.56	0	0.1s	-1	5°	13°														
340	Tmp	319	2.548	14:07:07.30	14:24:31.27	0	17m24s	+6000	13°	13°	403	Tmp	415	13.977	15:02:58.51	15:02:58.61	0	0.1s	+1	5°	13°														
341	Tmp	323	3.199	14:08:09.42	14:25:37.78	0	17m28s	+6000	13°	13°	404	Tmp	415	14.182	15:03:11.46	15:03:11.58	0	0.1s	+1	2°	13°														
342	Tmp	331	4.100	14:09:45.83	14:27:07.34	0	17m21s	+6000	13°	13°	405	Tmp	415	14.497	15:03:31.35	15:03:31.37	0	0.0s	0	1°	13°														
343	Tmp	333	4.259	14:10:02.96	14:27:27.43	0	17m24s	+6000	13°	13°	<table border="1"> <tr> <td>Etapa B</td><td>Num</td><td>10</td><td>Pen</td><td>0</td><td>PCZ</td><td>2</td><td>Total PP</td><td>210</td><td>PG</td><td>0</td> </tr> </table>											Etapa B	Num	10	Pen	0	PCZ	2	Total PP	210	PG	0			
Etapa B	Num	10	Pen	0	PCZ	2	Total PP	210	PG	0																									
344	Tmp	336	4.402	14:10:18.22	14:27:45.03	0	17m26s	+6000	13°	13°	<table border="1"> <tr> <td>n°</td><td>14</td><td>A</td><td>PP</td><td>102321</td><td>13°</td><td>B</td><td>PP</td><td>210</td><td>13°</td><td>Tot PP</td><td>102531</td><td>Col.</td><td>13°</td> </tr> </table>											n°	14	A	PP	102321	13°	B	PP	210	13°	Tot PP	102531	Col.	13°
n°	14	A	PP	102321	13°	B	PP	210	13°	Tot PP	102531	Col.	13°																						
345	Tmp	338	4.831	14:10:57.93	14:28:22.48	0	17m24s	+6000	13°	13°																									
346	Tmp	340	5.219	14:11:32.79	14:29:08.15	0	17m35s	+6000	13°	13°																									
347	Tmp	345	5.469	14:11:57.42	14:30:07.35	0	18m09s	+6000	13°	13°																									
348	Tmp	345	5.615	14:12:12.02	14:30:29.15	0	18m17s	+6000	13°	13°																									
349	Tmp	349	5.941	14:12:45.22	14:31:08.05	0	18m22s	+6000	13°	13°																									
350	Tmp	349	6.059	14:12:55.33	14:31:21.12	0	18m25s	+6000	13°	13°																									
351	Tmp	351	6.338	14:13:21.29	14:31:46.10	0	18m24s	+6000	13°	13°																									
352	Tmp	356	6.837	14:14:14.43	14:32:38.79	0	18m24s	+6000	13°	13°																									
354	Tmp	357	6.973	14:14:25.71	14:32:53.44	0	18m27s	+6000	13°	13°																									
<table border="1"> <tr> <td>Etapa A</td><td>Num</td><td>10</td><td>Pen</td><td>0</td><td>PCZ</td><td>1</td><td>Total PP</td><td>102321</td><td>PG</td><td>0</td> </tr> </table>											Etapa A	Num	10	Pen	0	PCZ	1	Total PP	102321	PG	0														
Etapa A	Num	10	Pen	0	PCZ	1	Total PP	102321	PG	0																									
366	Tmp	364	0.342	14:45:39.79	14:45:39.71	0	0.1s	-1	2°	2°																									
367	Tmp	366	0.836	14:46:14.85	14:46:14.39	0	0.5s	-5	13°	9°																									
368	Tmp	374	2.048	14:48:23.06	14:48:22.08	0	1.0s	-10	13°	7°																									
369	Tmp	376	2.661	14:49:07.87	14:49:07.27	0	0.6s	-6	13°	13°																									
370	Tmp	378	2.890	14:49:24.57	14:49:23.88	0	0.7s	-7	10°	13°																									
371	Tmp	383	3.721	14:50:24.53	14:50:24.11	0	0.4s	-4	11°	13°																									
372	Tmp	386	4.439	14:51:16.50	14:51:15.40	0	1.1s	-11	13°	13°																									
373	Tmp	387	4.630	14:51:30.93	14:51:29.59	0	1.3s	-13	13°	13°																									
374	Tmp	388	4.800	14:51:43.29	14:51:42.07	0	1.2s	-12	13°	13°																									
375	Tmp	388	5.014	14:51:58.40	14:51:57.52	0	0.9s	-9	12°	13°																									

TOTEM Cronometragem (www.totemonline.com.br / www.rallyvirtual.com.br)


05/jul/2024 22hr05min (v8.78) pagina 7/14

Supervisão:

Realização:

Apuração:

Cronometragem



TRANSCATARINA

"Horizonte sem limites"

Fraiburgo para CAÇADOR - SC - 16ª Edição TRANSCATARINA 2024 - DIA 2

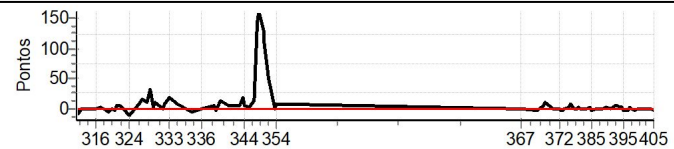
Performance Individual

PC	Tp	Trc	DistPC	Ideal	Passagem	Pen	Erro	Pontos	NoPC	AtePC
N u m	11	11 / Glauber / Marcos Maia Panstein								
		Cat / NL / Largada		MASTER / 11 / 09:11:00						
		Barueri-SP				ASX				
PC	Tp	Trc	DistPC	Ideal	Passagem	Pen	Erro	Pontos	NoPC	AtePC
313	Tmp	243	0.471	13:45:30.81	13:45:30.78	0	0.0s	0	1°	1°
314	Tmp	245	0.633	13:45:46.39	13:45:45.68	0	0.7s	-7	10°	5°
315	Tmp	246	0.963	13:46:13.19	13:46:13.11	0	0.1s	-1	1°	2°
316	Tmp	250	1.683	13:48:00.06	13:47:59.92	0	0.1s	-1	3°	1°
317	Tmp	252	2.184	13:48:34.46	13:48:34.79	0	0.3s	+3	7°	1°
318	Tmp	254	2.467	13:48:58.31	13:48:58.26	0	0.1s	-1	1°	1°
319	Tmp	257	2.732	13:49:40.06	13:49:39.55	0	0.5s	-5	10°	2°
320	Tmp	259	2.937	13:50:01.91	13:50:01.77	0	0.1s	-1	6°	3°
321	Tmp	262	3.366	13:50:31.88	13:50:31.52	0	0.4s	-4	4°	3°
322	Tmp	264	3.587	13:50:47.46	13:50:47.99	0	0.5s	+5	8°	3°
323	Tmp	265	3.928	13:51:12.80	13:51:13.18	0	0.4s	+4	8°	3°
324	Tmp	268	4.705	13:52:23.77	13:52:22.70	0	1.1s	-11	9°	4°
325	Tmp	272	5.446	13:53:30.88	13:53:31.80	0	0.9s	+9	7°	3°
326	Tmp	276	5.783	13:54:03.95	13:54:05.49	0	1.5s	[+15]	10°	3°
327	Tmp	278	6.211	13:54:44.56	13:54:45.57	0	1.0s	+10	6°	3°
328	Tmp	278	6.454	13:55:06.99	13:55:10.24	0	3.3s	+33	11°	6°
329	Tmp	280	6.740	13:55:33.47	13:55:33.68	0	0.2s	+2	3°	5°
330	Tmp	282	6.915	13:55:47.79	13:55:48.81	0	1.0s	+10	12°	7°
331	Tmp	287	7.445	13:56:41.85	13:56:41.75	0	0.1s	-1	4°	5°
332	Tmp	289	7.559	13:56:51.88	13:56:52.53	0	0.7s	+7	11°	7°
333	Tmp	293	7.947	13:57:28.07	13:57:29.98	0	1.9s	[+19]	13°	8°
334	Tmp	300	8.596	13:58:37.35	13:58:38.08	0	0.7s	+7	10°	8°
335	Tmp	306	0.302	14:00:22.99	14:00:22.46	0	0.5s	-5	6°	7°
336	Tmp	310	1.103	14:01:41.52	14:01:41.64	0	0.1s	+1	3°	7°
337	Tmp	318	2.058	14:03:20.11	14:03:20.73	0	0.6s	+6	10°	8°
338	Tmp	319	2.219	14:03:36.93	14:03:36.71	0	0.2s	-2	6°	8°
339	Tmp	319	2.471	14:04:00.19	14:04:01.01	0	0.8s	+8	11°	8°
340	Tmp	319	2.548	14:04:07.30	14:04:08.55	0	1.3s	+13	11°	8°
341	Tmp	323	3.199	14:05:09.42	14:05:09.86	0	0.4s	+4	8°	8°
342	Tmp	331	4.100	14:06:45.83	14:06:46.39	0	0.6s	+6	9°	8°
343	Tmp	333	4.259	14:07:02.96	14:07:04.78	0	1.8s	[+18]	11°	9°
344	Tmp	336	4.402	14:07:18.22	14:07:18.64	0	0.4s	+4	4°	9°
345	Tmp	338	4.831	14:07:57.93	14:07:58.19	0	0.3s	+3	4°	9°
346	Tmp	340	5.219	14:08:32.79	14:08:34.07	0	1.3s	+13	11°	9°
347	Tmp	345	5.469	14:08:57.42	14:09:12.00	0	14.6s	+146	11°	9°
348	Tmp	345	5.615	14:09:12.02	14:09:28.19	0	16.2s	[+162]	11°	10°
349	Tmp	349	5.941	14:09:45.22	14:09:58.24	0	13.0s	+130	11°	10°
350	Tmp	349	6.059	14:09:55.33	14:10:06.94	0	11.6s	+116	11°	11°
351	Tmp	351	6.338	14:10:21.29	14:10:26.39	0	5.1s	+51	11°	11°
352	Tmp	356	6.837	14:11:14.43	14:11:14.41	0	0.0s	0	1°	11°
354	Tmp	357	6.973	14:11:25.71	14:11:26.65	0	0.9s	+9	10°	11°

PC	Tp	Trc	DistPC	Ideal	Passagem	Pen	Erro	Pontos	NoPC	AtePC
376	Tmp	390	5.390	14:49:26.41	14:49:26.71	0	0.3s	+3	10°	1°
377	Tmp	392	5.658	14:49:45.47	14:49:46.19	0	0.7s	[+7]	10°	3°
378	Tmp	392	5.916	14:50:02.67	14:50:02.64	0	0.0s	0	1°	2°
379	Tmp	392	6.279	14:50:26.87	14:50:26.91	0	0.0s	0	1°	1°
380	Tmp	392	6.550	14:50:44.94	14:50:45.13	0	0.2s	+2	9°	2°
381	Tmp	392	6.757	14:50:58.74	14:50:58.74	0	0.0s	0	1°	1°
382	Tmp	394	6.894	14:51:27.65	14:51:27.76	0	0.1s	+1	2°	1°
383	Tmp	395	7.199	14:51:49.73	14:51:49.64	0	0.1s	-1	1°	1°
384	Tmp	396	7.563	14:52:13.61	14:52:13.82	0	0.2s	+2	7°	1°
385	Tmp	396	7.828	14:52:30.35	14:52:30.01	0	0.3s	-3	10°	1°
386	Tmp	397	8.238	14:52:57.06	14:52:57.09	0	0.0s	0	1°	1°
387	Tmp	401	8.735	14:53:35.28	14:53:35.29	0	0.0s	0	1°	1°
388	Tmp	401	9.005	14:53:53.28	14:53:53.40	0	0.1s	+1	3°	1°
389	Tmp	401	9.344	14:54:15.88	14:54:16.05	0	0.2s	+2	7°	1°
390	Tmp	402	9.872	14:54:51.91	14:54:51.96	0	0.1s	+1	5°	1°
391	Tmp	405	10.271	14:55:28.01	14:55:28.53	0	0.5s	[+5]	8°	1°
392	Tmp	406	10.543	14:55:45.84	14:55:46.20	0	0.4s	+4	8°	2°
393	Tmp	406	10.932	14:56:10.41	14:56:10.71	0	0.3s	+3	7°	2°
394	Tmp	407	11.019	14:56:15.97	14:56:16.26	0	0.3s	+3	9°	2°
395	Tmp	407	11.365	14:56:39.04	14:56:38.76	0	0.3s	-3	7°	2°
396	Tmp	411	11.774	14:57:11.62	14:57:11.47	0	0.2s	-2	4°	2°
397	Tmp	411	11.986	14:57:25.75	14:57:26.04	0	0.3s	+3	6°	2°
398	Tmp	411	12.242	14:57:42.82	14:57:42.88	0	0.1s	+1	6°	2°
399	Tmp	411	12.540	14:58:02.68	14:58:02.50	0	0.2s	-2	6°	2°
400	Tmp	411	12.848	14:58:23.22	14:58:23.33	0	0.1s	+1	4°	3°
401	Tmp	414	13.384	14:59:20.52	14:59:20.57	0	0.1s	+1	4°	3°
402	Tmp	415	13.694	14:59:40.64	14:59:40.60	0	0.0s	0	1°	2°
403	Tmp	415	13.977	14:59:58.51	14:59:58.42	0	0.1s	-1	6°	2°
404	Tmp	415	14.182	15:00:11.46	15:00:11.60	0	0.1s	+1	4°	2°
405	Tmp	415	14.497	15:00:31.35	15:00:31.09	0	0.3s	-3	5°	2°

Etapa B	Num	11	Pen	0	PCZ	9	Total PP	53	PG	10
---------	-----	----	-----	---	-----	---	----------	----	----	----

n°	11	A	PP	639	11°	B	PP	53	2°	Tot PP	692	Col.	11°
----	----	---	----	-----	-----	---	----	----	----	--------	-----	------	-----



PC	Tp	Trc	DistPC	Ideal	Passagem	Pen	Erro	Pontos	NoPC	AtePC
Etapa A										
Num 11 Pen 0 PCZ 2 Total PP 639 PG 1										
366	Tmp	364	0.342	14:42:39.79	14:42:39.78	0	0.0s	0	1°	1°
367	Tmp	366	0.836	14:43:14.85	14:43:14.85	0	0.0s	0	1°	1°
368	Tmp	374	2.048	14:45:23.06	14:45:22.82	0	0.2s	-2	2°	1°
369	Tmp	376	2.661	14:46:07.87	14:46:08.32	0	0.5s	[+5]	11°	1°
370	Tmp	378	2.890	14:46:24.57	14:46:25.64	0	1.1s	[+11]	13°	1°
371	Tmp	383	3.721	14:47:24.53	14:47:24.56	0	0.0s	0	1°	1°
372	Tmp	386	4.439	14:48:16.50	14:48:16.42	0	0.1s	-1	1°	1°
373	Tmp	387	4.630	14:48:30.93	14:48:30.61	0	0.3s	-3	6°	1°
374	Tmp	388	4.800	14:48:43.29	14:48:43.14	0	0.2s	-2	5°	1°
375	Tmp	388	5.014	14:48:58.40	14:48:58.52	0	0.1s	+1	2°	1°

TOTEM Cronometragem (www.totemonline.com.br / www.rallyvirtual.com.br)

05/jul/2024 22hr05min (v8.78) pagina 8/14

Supervisão:

Realização:

Apuração:

Cronometragem



TRANSCATARINA

"Horizonte sem limites"

Fraiburgo para CAÇADOR - SC - 16ª Edição TRANSCATARINA 2024 - DIA 2

Performance Individual

PC	Tp	Trc	DistPC	Ideal	Passagem	Pen	Erro	Pontos	NoPC	AtePC																		
Nu m	16	16 / Leandro Pereira Moor / Claudio Roberto Flores																										
		Cat / NL / Largada		MASTER / 10 / 09:10:00																								
		Apucarana-PR				TROLLER																						
PC	Tp	Trc	DistPC	Ideal	Passagem	Pen	Erro	Pontos	NoPC	AtePC																		
313	Tmp	243	0.471	13:44:30.81	13:44:30.68	0	0.1s	-1	2°	2°																		
314	Tmp	245	0.633	13:44:46.39	13:44:46.38	0	0.0s	0	1°	1°																		
315	Tmp	246	0.963	13:45:13.19	13:45:12.82	0	0.4s	-4	4°	1°																		
316	Tmp	250	1.683	13:47:00.06	13:47:00.72	0	0.7s	+7	13°	2°																		
317	Tmp	252	2.184	13:47:34.46	13:47:34.56	0	0.1s	+1	2°	2°																		
318	Tmp	254	2.467	13:47:58.31	13:47:58.73	0	0.4s	+4	6°	3°																		
319	Tmp	257	2.732	13:48:40.06	13:48:39.93	0	0.1s	-1	4°	4°																		
320	Tmp	259	2.937	13:49:01.91	13:49:01.96	0	0.1s	+1	7°	4°																		
321	Tmp	262	3.366	13:49:31.88	13:49:31.67	0	0.2s	-2	2°	1°																		
322	Tmp	264	3.587	13:49:47.46	13:49:47.46	0	0.0s	0	1°	1°																		
323	Tmp	265	3.928	13:50:12.80	13:50:13.27	0	0.5s	+5	9°	1°																		
324	Tmp	268	4.705	13:51:23.77	13:51:23.39	0	0.4s	-4	3°	1°																		
325	Tmp	272	5.446	13:52:30.88	13:52:32.06	0	1.2s	[+12]	9°	1°																		
326	Tmp	276	5.783	13:53:03.95	13:53:06.56	0	2.6s	[+26]	11°	1°																		
327	Tmp	278	6.211	13:53:44.56	13:53:47.71	0	3.2s	[+32]	11°	1°																		
328	Tmp	278	6.454	13:54:06.99	13:54:07.39	0	0.4s	+4	5°	1°																		
329	Tmp	280	6.740	13:54:33.47	13:54:33.75	0	0.3s	+3	5°	1°																		
330	Tmp	282	6.915	13:54:47.79	13:54:48.63	0	0.8s	+8	10°	2°																		
331	Tmp	287	7.445	13:55:41.85	13:55:41.65	0	0.2s	-2	5°	2°																		
332	Tmp	289	7.559	13:55:51.88	13:55:51.94	0	0.1s	+1	3°	2°																		
333	Tmp	293	7.947	13:56:28.07	13:56:28.41	0	0.3s	+3	3°	1°																		
334	Tmp	300	8.596	13:57:37.35	13:57:37.83	0	0.5s	+5	8°	1°																		
335	Tmp	306	0.302	13:59:22.99	13:59:23.37	0	0.4s	+4	4°	1°																		
336	Tmp	310	1.103	14:00:41.52	14:00:41.47	0	0.1s	-1	4°	1°																		
337	Tmp	318	2.058	14:02:20.11	14:02:20.62	0	0.5s	+5	9°	1°																		
338	Tmp	319	2.219	14:02:36.93	14:02:36.74	0	0.2s	-2	7°	1°																		
339	Tmp	319	2.471	14:03:00.19	14:03:00.20	0	0.0s	0	1°	1°																		
340	Tmp	319	2.548	14:03:07.30	14:03:08.26	0	1.0s	+10	10°	2°																		
341	Tmp	323	3.199	14:04:09.42	14:04:09.30	0	0.1s	-1	3°	1°																		
342	Tmp	331	4.100	14:05:45.83	14:05:46.11	0	0.3s	+3	7°	1°																		
343	Tmp	333	4.259	14:06:02.96	14:06:04.12	0	1.2s	+12	9°	2°																		
344	Tmp	336	4.402	14:06:18.22	14:06:18.63	0	0.4s	+4	5°	3°																		
345	Tmp	338	4.831	14:06:57.93	14:06:58.56	0	0.6s	+6	8°	3°																		
346	Tmp	340	5.219	14:07:32.79	14:07:32.54	0	0.3s	-3	2°	2°																		
347	Tmp	345	5.469	14:07:57.42	14:07:57.56	0	0.1s	+1	1°	1°																		
348	Tmp	345	5.615	14:08:12.02	14:08:13.37	0	1.4s	[+14]	2°	2°																		
349	Tmp	349	5.941	14:08:45.22	14:08:45.30	0	0.1s	+1	2°	2°																		
350	Tmp	349	6.059	14:08:55.33	14:08:56.43	0	1.1s	+11	7°	2°																		
351	Tmp	351	6.338	14:09:21.29	14:09:21.22	0	0.1s	-1	1°	2°																		
352	Tmp	356	6.837	14:10:14.43	14:10:14.42	0	0.0s	0	2°	2°																		
354	Tmp	357	6.973	14:10:25.71	14:10:26.39	0	0.7s	+7	8°	2°																		
Etapa A Num 16 Pen 0 PCZ 4 Total PP 128 PG 10																												
366	Tmp	364	0.342	14:41:39.79	14:41:39.90	0	0.1s	+1	3°	3°																		
367	Tmp	366	0.836	14:42:14.85	14:42:15.14	0	0.3s	+3	10°	4°																		
368	Tmp	374	2.048	14:44:23.06	14:44:22.69	0	0.4s	[-4]	5°	4°																		
369	Tmp	376	2.661	14:45:07.87	14:45:07.46	0	0.4s	-4	8°	7°																		
370	Tmp	378	2.890	14:45:24.57	14:45:25.06	0	0.5s	[+5]	9°	12°																		
371	Tmp	383	3.721	14:46:24.53	14:46:24.50	0	0.0s	0	2°	9°																		
372	Tmp	386	4.439	14:47:16.50	14:47:16.19	0	0.3s	-3	3°	7°																		
373	Tmp	387	4.630	14:47:30.93	14:47:30.91	0	0.0s	0	1°	3°																		
374	Tmp	388	4.800	14:47:43.29	14:47:43.10	0	0.2s	-2	6°	5°																		
375	Tmp	388	5.014	14:47:58.40	14:47:58.46	0	0.1s	+1	3°	4°																		
Etapa B Num 16 Pen 0 PCZ 7 Total PP 70 PG 6																												
n°	10	A PP	128	2°	B PP	70	6°	Tot PP	198	Col.	3°																	
<table border="1"><caption>Data for Points vs Laps Graph</caption><thead><tr><th>Lap</th><th>Points</th></tr></thead><tbody><tr><td>314</td><td>5</td></tr><tr><td>320</td><td>10</td></tr><tr><td>326</td><td>20</td></tr><tr><td>332</td><td>5</td></tr><tr><td>338</td><td>10</td></tr><tr><td>344</td><td>5</td></tr><tr><td>350</td><td>5</td></tr><tr><td>354</td><td>5</td></tr></tbody></table>											Lap	Points	314	5	320	10	326	20	332	5	338	10	344	5	350	5	354	5
Lap	Points																											
314	5																											
320	10																											
326	20																											
332	5																											
338	10																											
344	5																											
350	5																											
354	5																											

TOTEM Cronometragem (www.totemonline.com.br / www.rallyvirtual.com.br)

05/jul/2024 22hr05min (v8.78) pagina 13/14

Supervisão:

Realização:

Apuração:

Cronometragem

