




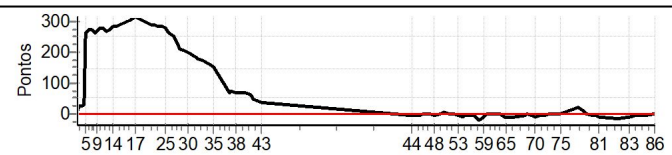
PIRINOPOLIS - GO - Mitsubishi MotorSports 2024

Performance Individual

PC	Tp	Trc	DistPC	Ideal	Passagem	Pen	Erro	Pontos	NoPC	AtePC
N u m	51	51 / Edson Henrique de Souza / Orlando de Oliveira Neto								
		Cat / NL / Largada		LIGHT / 51 / 10:01:00						
		Goiânia-GO				L200 TRITON SPORT HPE-S 2.4 D 4X				
PC	Tp	Trc	DistPC	Ideal	Passagem	Pen	Erro	Pontos	NoPC	AtePC
1	Tmp	5	1.090	10:13:21.0	10:13:31.0	0	10s	+10	29°	26°
2	Tmp	6	1.393	10:13:55.3	10:14:21.4	0	26s	+26	36°	30°
3	Tmp	8	1.889	10:14:52.6	10:15:18.5	0	26s	+26	34°	33°
4	Tmp	9	2.268	10:15:33.2	10:16:06.0	0	33s	+33	32°	34°
5	Tmp	10	2.571	10:16:03.8	10:20:29.9	0	4m26s	+266	44°	34°
6	Tmp	12	3.198	10:17:10.6	10:21:47.0	0	4m36s	+276	44°	42°
7	Tmp	14	3.771	10:18:04.4	10:22:39.4	0	4m35s	+275	44°	43°
8	Tmp	17	4.458	10:19:22.9	10:23:47.1	0	4m24s	+264	44°	43°
9	Tmp	18	4.788	10:20:06.1	10:24:36.5	0	4m30s	+270	44°	43°
10	Tmp	21	5.288	10:21:15.6	10:25:56.3	0	4m41s	+281	44°	44°
11	Tmp	22	5.782	10:22:07.1	10:26:46.0	0	4m39s	+279	44°	44°
12	Tmp	25	6.576	10:23:24.7	10:27:56.1	0	4m31s	+271	44°	44°
13	Tmp	27	7.069	10:24:10.7	10:28:45.4	0	4m35s	+275	44°	44°
14	Tmp	29	7.880	10:25:23.9	10:30:05.8	0	4m42s	+282	44°	44°
15	Tmp	32	8.634	10:26:39.4	10:31:22.7	0	4m43s	+283	44°	44°
16	Tmp	36	0.288	10:31:28.4	10:36:35.5	0	5m07s	[+307]	44°	44°
17	Tmp	40	1.252	10:33:21.9	10:38:37.6	0	5m16s	[+316]	44°	44°
18	Tmp	45	2.422	10:36:17.3	10:41:15.5	0	4m58s	[+298]	44°	44°
19	Tmp	48	3.089	10:37:33.1	10:42:28.4	0	4m55s	[+295]	44°	44°
20	Tmp	51	3.543	10:38:27.4	10:43:15.7	0	4m48s	[+288]	44°	44°
21	Tmp	51	4.411	10:39:36.9	10:44:26.5	0	4m50s	[+290]	44°	44°
22	Tmp	56	5.137	10:40:55.2	10:45:42.6	0	4m47s	[+287]	44°	44°
23	Tmp	58	5.581	10:41:46.2	10:46:33.5	0	4m47s	[+287]	44°	44°
24	Tmp	60	5.923	10:42:27.2	10:47:14.4	0	4m47s	[+287]	44°	44°
25	Tmp	62	6.387	10:43:22.7	10:48:01.1	0	4m38s	+278	44°	44°
26	Tmp	65	7.032	10:44:34.5	10:48:59.9	0	4m25s	+265	44°	44°
27	Tmp	70	7.740	10:46:08.5	10:50:19.7	0	4m11s	+251	43°	44°
28	Tmp	74	8.783	10:48:46.2	10:52:17.1	0	3m31s	+211	42°	44°
29	Tmp	77	9.557	10:50:07.7	10:53:33.9	0	3m26s	+206	42°	44°
30	Tmp	79	10.059	10:51:10.6	10:54:31.4	0	3m21s	+201	42°	44°
31	Tmp	87	11.580	10:54:09.5	10:57:12.8	0	3m03s	+183	42°	44°
32	Tmp	89	11.911	10:54:45.2	10:57:45.9	0	3m01s	+181	42°	44°
33	Tmp	92	12.880	10:56:28.8	10:59:23.0	0	2m54s	+174	41°	44°
34	Tmp	98	13.877	10:58:30.1	11:01:14.1	0	2m44s	+164	40°	44°
35	Tmp	100	14.838	11:00:19.8	11:02:52.5	0	2m33s	+153	40°	44°
36	Tmp	109	1.889	11:05:29.7	11:06:41.0	0	1m11s	+71	40°	44°
37	Tmp	111	2.303	11:06:25.3	11:07:42.7	0	1m17s	+77	40°	44°
38	Tmp	114	3.251	11:08:00.8	11:09:11.6	0	1m11s	+71	40°	44°
39	Tmp	119	4.143	11:09:45.4	11:10:56.2	0	1m11s	+71	40°	44°
40	Tmp	122	4.977	11:11:16.3	11:12:27.5	0	1m11s	+71	39°	44°
41	Tmp	124	5.762	11:12:35.7	11:13:39.9	0	1m04s	+64	39°	44°
42	Tmp	129	6.368	11:13:50.8	11:14:41.9	0	51s	+51	38°	44°
43	Tmp	137	7.852	11:16:46.9	11:17:25.0	0	38s	+38	35°	44°
44	Tmp	145	0.439	12:08:21.4	12:08:20.1	0	1s	-1	23°	44°
45	Tmp	150	2.197	12:11:16.1	12:11:13.7	0	2s	-2	30°	44°
46	Tmp	152	2.837	12:12:30.6	12:12:31.6	0	1s	+1	23°	44°
47	Tmp	156	3.750	12:14:30.4	12:14:34.6	0	4s	+4	30°	43°
48	Tmp	160	4.851	12:16:16.9	12:16:15.7	0	1s	-1	24°	43°
49	Tmp	162	5.956	12:18:24.2	12:18:28.4	0	4s	+4	28°	43°
50	Tmp	164	6.346	12:19:13.2	12:19:17.9	0	5s	+5	31°	43°
51	Tmp	167	7.435	12:21:18.7	12:21:22.9	0	4s	+4	30°	43°
52	Tmp	171	8.118	12:22:36.3	12:22:37.6	0	1s	+1	19°	43°

PC	Tp	Trc	DistPC	Ideal	Passagem	Pen	Erro	Pontos	NoPC	AtePC
53	Tmp	176	9.210	12:24:36.1	12:24:33.7	0	2s	-2	25°	43°
54	Tmp	179	10.027	12:26:13.8	12:26:06.5	0	7s	-7	35°	43°
55	Tmp	181	10.260	12:26:41.7	12:26:37.1	0	5s	-5	34°	43°
56	Tmp	182	10.750	12:27:45.4	12:27:43.2	0	2s	-2	24°	43°
57	Tmp	186	11.646	12:29:43.1	12:29:38.4	0	5s	-5	36°	43°
58	Tmp	189	12.339	12:31:20.1	12:31:00.7	0	19s	-19	36°	43°
59	Tmp	192	13.018	12:33:23.3	12:33:14.3	0	9s	-9	33°	43°
60	Tmp	194	13.575	12:34:27.6	12:34:28.3	0	1s	+1	20°	43°
61	Tmp	197	14.020	12:35:18.0	12:35:19.8	0	2s	+2	24°	43°
62	Tmp	200	15.155	12:37:07.5	12:37:07.1	0	0s	0	7°	42°
63	Tmp	203	16.411	12:38:56.1	12:38:56.4	0	0s	0	10°	42°
64	Tmp	205	17.241	12:40:13.2	12:40:06.9	0	6s	-6	30°	41°
65	Tmp	207	17.805	12:41:04.7	12:40:58.0	0	7s	-7	32°	41°
66	Tmp	213	19.123	12:43:34.1	12:43:26.9	0	7s	-7	30°	41°
67	Tmp	215	0.064	12:47:20.0	12:47:18.8	0	1s	-1	23°	41°
68	Tmp	218	0.561	12:48:10.0	12:48:10.4	0	0s	0	9°	41°
69	Tmp	222	1.138	12:49:29.4	12:49:27.7	0	2s	-2	26°	41°
70	Tmp	224	1.792	12:50:43.2	12:50:32.6	0	11s	-11	31°	41°
71	Tmp	231	2.696	12:52:38.9	12:52:34.0	0	5s	-5	31°	40°
72	Tmp	234	3.403	12:54:10.1	12:54:09.0	0	1s	-1	23°	40°
73	Tmp	237	4.172	12:55:38.3	12:55:40.4	0	2s	+2	30°	40°
74	Tmp	244	5.363	12:58:05.9	12:58:06.2	0	0s	0	7°	40°
75	Tmp	246	6.098	12:59:29.8	12:59:33.0	0	3s	+3	21°	40°
76	Tmp	255	0.175	13:05:46.8	13:06:08.2	0	21s	+21	35°	40°
77	Tmp	258	0.765	13:07:24.6	13:07:37.9	0	13s	+13	28°	40°
78	Tmp	262	1.383	13:08:35.1	13:08:39.2	0	4s	+4	24°	40°
79	Tmp	267	2.534	13:10:51.0	13:10:49.1	0	2s	-2	23°	40°
80	Tmp	269	3.080	13:11:56.2	13:11:55.5	0	1s	-1	15°	40°
81	Tmp	270	3.423	13:12:44.0	13:12:37.4	0	7s	-7	25°	40°
82	Tmp	278	6.515	13:19:17.1	13:19:03.3	0	14s	-14	32°	40°
83	Tmp	284	8.002	13:23:02.6	13:22:53.9	0	9s	-9	30°	40°
84	Tmp	287	8.966	13:25:22.6	13:25:21.1	0	2s	-2	24°	40°
85	Tmp	293	10.433	13:28:53.9	13:28:49.3	0	5s	-5	27°	40°
86	Tmp	293	12.168	13:32:03.2	13:32:07.2	0	4s	+4	28°	40°

Num	51	Pen	0	PCZ	4	Total PP	6100	Col. Final	40°
-----	----	-----	---	-----	---	----------	------	------------	-----






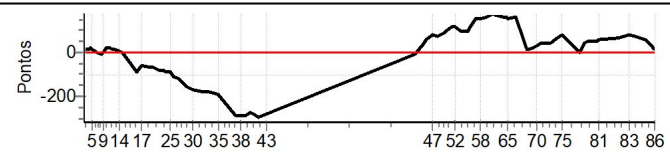
PIRINOPOLIS - GO - Mitsubishi MotorSports 2024

Performance Individual

PC	Tp	Trc	DistPC	Ideal	Passagem	Pen	Erro	Pontos	NoPC	AtePC
N u m	52	52 / Fernando Bastos de Melo / Rosana Pereira Vitor								
		Cat / NL / Largada		LIGHT / 52 / 10:03:00						
		Belo Horizonte-MG				PAJERO SPORT LEGEND 2.4 DI-D 4x4				
PC	Tp	Trc	DistPC	Ideal	Passagem	Pen	Erro	Pontos	NoPC	AtePC
1	Tmp	5	1.090	10:15:21.0	10:15:25.1	0	4s	+4	20°	17°
2	Tmp	6	1.393	10:15:55.3	10:16:11.9	0	17s	+17	32°	23°
3	Tmp	8	1.889	10:16:52.6	10:17:06.4	0	14s	+14	31°	29°
4	Tmp	9	2.268	10:17:33.2	10:17:51.6	0	18s	+18	29°	31°
5	Tmp	10	2.571	10:18:03.8	10:18:19.6	0	16s	+16	27°	28°
6	Tmp	12	3.198	10:19:10.6	10:19:19.8	0	9s	+9	26°	28°
7	Tmp	14	3.771	10:20:04.4	10:20:05.3	0	1s	+1	15°	26°
8	Tmp	17	4.458	10:21:22.9	10:21:14.7	0	8s	-8	29°	26°
9	Tmp	18	4.788	10:22:06.1	10:22:05.5	0	1s	-1	15°	25°
10	Tmp	21	5.288	10:23:15.6	10:23:35.8	0	20s	+20	28°	26°
11	Tmp	22	5.782	10:24:07.1	10:24:25.2	0	18s	+18	30°	26°
12	Tmp	25	6.576	10:25:24.7	10:25:37.6	0	13s	+13	31°	27°
13	Tmp	27	7.069	10:26:10.7	10:26:23.4	0	13s	+13	31°	27°
14	Tmp	29	7.880	10:27:23.9	10:27:32.8	0	9s	+9	30°	28°
15	Tmp	32	8.634	10:28:39.4	10:28:39.5	0	0s	0	5°	28°
16	Tmp	36	0.288	10:33:28.4	10:31:59.7	0	1m29s	-89	40°	28°
17	Tmp	40	1.252	10:35:21.9	10:34:24.6	0	57s	-57	38°	29°
18	Tmp	45	2.422	10:38:17.3	10:37:08.1	0	1m09s	-69	37°	29°
19	Tmp	48	3.089	10:39:33.1	10:38:27.3	0	1m06s	-66	37°	28°
20	Tmp	51	3.543	10:40:27.4	10:39:13.1	0	1m14s	-74	37°	29°
21	Tmp	51	4.411	10:41:36.9	10:40:18.0	0	1m19s	-79	37°	30°
22	Tmp	56	5.137	10:42:55.2	10:41:33.3	0	1m22s	-82	40°	30°
23	Tmp	58	5.581	10:43:46.2	10:42:18.3	0	1m28s	-88	40°	31°
24	Tmp	60	5.923	10:44:27.2	10:42:59.3	0	1m28s	-88	39°	33°
25	Tmp	62	6.387	10:45:22.7	10:43:51.4	0	1m31s	-91	39°	33°
26	Tmp	65	7.032	10:46:34.5	10:44:47.1	0	1m47s	-107	40°	33°
27	Tmp	70	7.740	10:48:08.5	10:46:10.3	0	1m58s	-118	40°	36°
28	Tmp	74	8.783	10:50:46.2	10:48:12.7	0	2m34s	-154	41°	37°
29	Tmp	77	9.557	10:52:07.7	10:49:26.6	0	2m41s	-161	41°	39°
30	Tmp	79	10.059	10:53:10.6	10:50:24.7	0	2m46s	-166	41°	40°
31	Tmp	87	11.580	10:56:09.5	10:53:12.4	0	2m57s	-177	40°	40°
32	Tmp	89	11.911	10:56:45.2	10:53:47.4	0	2m58s	-178	40°	40°
33	Tmp	92	12.880	10:58:28.8	10:55:35.8	0	2m53s	-173	40°	40°
34	Tmp	98	13.877	11:00:30.1	10:57:29.0	0	3m01s	-181	41°	40°
35	Tmp	100	14.838	11:02:19.8	10:59:05.6	0	3m14s	-194	41°	40°
36	Tmp	109	1.889	11:07:29.7	11:02:53.3	0	4m36s	-276	43°	40°
37	Tmp	111	2.303	11:08:25.3	11:03:42.8	0	4m43s	-283	43°	40°
38	Tmp	114	3.251	11:10:00.8	11:05:12.3	0	4m49s	-289	43°	40°
39	Tmp	119	4.143	11:11:45.4	11:06:58.3	0	4m47s	-287	43°	40°
40	Tmp	122	4.977	11:13:16.3	11:08:42.8	0	4m34s	-274	42°	40°
41	Tmp	124	5.762	11:14:35.7	11:09:53.9	0	4m42s	-282	43°	40°
42	Tmp	129	6.368	11:15:50.8	11:10:58.2	0	4m53s	-293	43°	40°
43	Tmp	137	7.852	11:18:46.9	11:14:09.5	0	4m37s	-277	43°	40°
44	Tmp	145	0.439	12:10:21.4	12:10:11.5	0	10s	-10	41°	40°
45	Tmp	150	2.197	12:13:16.1	12:13:54.4	0	38s	+38	43°	40°
46	Tmp	152	2.837	12:14:30.6	12:15:30.5	0	1m00s	+60	43°	40°
47	Tmp	156	3.750	12:16:30.4	12:17:52.3	0	1m22s	+82	43°	40°
48	Tmp	160	4.851	12:18:16.9	12:19:29.2	0	1m12s	+72	43°	40°
49	Tmp	162	5.956	12:20:24.2	12:21:53.5	0	1m29s	+89	43°	40°
50	Tmp	164	6.346	12:21:13.2	12:22:50.3	0	1m37s	+97	43°	40°
51	Tmp	167	7.435	12:23:18.7	12:25:17.3	0	1m59s	+119	43°	40°
52	Tmp	171	8.118	12:24:36.3	12:26:34.2	0	1m58s	+118	43°	40°

PC	Tp	Trc	DistPC	Ideal	Passagem	Pen	Erro	Pontos	NoPC	AtePC
53	Tmp	176	9.210	12:26:36.1	12:28:10.8	0	1m35s	+95	43°	40°
54	Tmp	179	10.027	12:28:13.8	12:29:46.9	0	1m33s	+93	42°	40°
55	Tmp	181	10.260	12:28:41.7	12:30:15.1	0	1m33s	+93	42°	40°
56	Tmp	182	10.750	12:29:45.4	12:31:31.3	0	1m46s	+106	43°	40°
57	Tmp	186	11.646	12:31:43.1	12:34:13.3	0	2m30s	+150	43°	40°
58	Tmp	189	12.339	12:33:20.1	12:35:52.3	0	2m32s	[+152]	43°	40°
59	Tmp	192	13.018	12:35:23.3	12:38:02.2	0	2m39s	[+159]	43°	40°
60	Tmp	194	13.575	12:36:27.6	12:39:15.6	0	2m48s	[+168]	43°	40°
61	Tmp	197	14.020	12:37:18.0	12:40:12.0	0	2m54s	[+174]	43°	40°
62	Tmp	200	15.155	12:39:07.5	12:41:56.6	0	2m49s	[+169]	43°	40°
63	Tmp	203	16.411	12:40:56.1	12:43:36.1	0	2m40s	[+160]	42°	40°
64	Tmp	205	17.241	12:42:13.2	12:44:50.6	0	2m37s	[+157]	42°	40°
65	Tmp	207	17.805	12:43:04.7	12:45:39.1	0	2m34s	[+154]	42°	40°
66	Tmp	213	19.123	12:45:34.1	12:48:12.0	0	2m38s	[+158]	42°	40°
67	Tmp	215	0.064	12:49:20.0	12:49:31.2	0	11s	+11	38°	40°
68	Tmp	218	0.561	12:50:10.0	12:50:24.3	0	14s	+14	40°	40°
69	Tmp	222	1.138	12:51:29.4	12:51:51.7	0	22s	+22	40°	40°
70	Tmp	224	1.792	12:52:43.2	12:53:09.6	0	26s	+26	40°	40°
71	Tmp	231	2.696	12:54:38.9	12:55:21.6	0	43s	+43	40°	41°
72	Tmp	234	3.403	12:56:10.1	12:56:55.5	0	45s	+45	40°	41°
73	Tmp	237	4.172	12:57:38.3	12:58:22.6	0	44s	+44	40°	41°
74	Tmp	244	5.363	13:00:05.9	13:01:09.3	0	1m03s	+63	41°	41°
75	Tmp	246	6.098	13:01:29.8	13:02:49.8	0	1m20s	+80	40°	41°
76	Tmp	255	0.175	13:07:46.8	13:07:49.0	0	2s	+2	17°	41°
77	Tmp	258	0.765	13:09:24.6	13:10:07.9	0	43s	+43	40°	41°
78	Tmp	262	1.383	13:10:35.1	13:11:25.1	0	50s	+50	40°	41°
79	Tmp	267	2.534	13:12:51.0	13:13:44.2	0	53s	+53	38°	41°
80	Tmp	269	3.080	13:13:56.2	13:14:47.0	0	51s	+51	37°	41°
81	Tmp	270	3.423	13:14:44.0	13:15:39.2	0	55s	+55	39°	41°
82	Tmp	278	6.515	13:21:17.1	13:22:24.0	0	1m07s	+67	40°	41°
83	Tmp	284	8.002	13:25:02.6	13:26:20.4	0	1m18s	+78	40°	41°
84	Tmp	287	8.966	13:27:22.6	13:28:36.7	0	1m14s	+74	39°	41°
85	Tmp	293	10.433	13:30:53.9	13:31:51.9	0	58s	+58	39°	41°
86	Tmp	293	12.168	13:34:03.2	13:34:14.1	0	11s	+11	34°	41°

Num 52 Pen 0 PCZ 1 Total PP 6926 Col. Final 41°






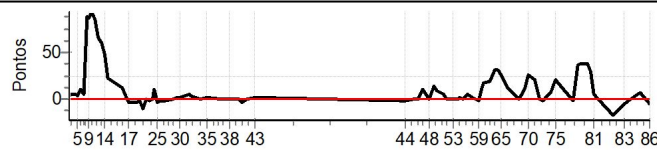
PIRINOPOLIS - GO - Mitsubishi MotorSports 2024

Performance Individual

PC	Tp	Trc	DistPC	Ideal	Passagem	Pen	Erro	Pontos	NoPC	AtePC
N u m	53	53 / Maximino Gondim Fernandes / Marilene de Melo Fernandes								
		Cat / NL / Largada		LIGHT / 114 / 12:07:00						
		Brasília-DF			PAJERO SPORT HPE 2.4 DI-D 4X4 A					
PC	Tp	Trc	DistPC	Ideal	Passagem	Pen	Erro	Pontos	NoPC	AtePC
1	Tmp	5	1.090	12:19:21.0	12:19:25.3	0	4s	+4	17°	16°
2	Tmp	6	1.393	12:19:55.3	12:20:01.2	0	6s	+6	24°	22°
3	Tmp	8	1.889	12:20:52.6	12:20:57.8	0	5s	+5	23°	22°
4	Tmp	9	2.268	12:21:33.2	12:21:38.4	0	5s	+5	22°	20°
5	Tmp	10	2.571	12:22:03.8	12:22:08.2	0	4s	+4	22°	21°
6	Tmp	12	3.198	12:23:10.6	12:23:20.7	0	10s	+10	27°	23°
7	Tmp	14	3.771	12:24:04.4	12:24:10.6	0	6s	+6	26°	24°
8	Tmp	17	4.458	12:25:22.9	12:26:49.2	0	1m26s	[+86]	38°	24°
9	Tmp	18	4.788	12:26:06.1	12:27:31.0	0	1m25s	[+85]	38°	28°
10	Tmp	21	5.288	12:27:15.6	12:28:46.3	0	1m31s	[+91]	38°	29°
11	Tmp	22	5.782	12:28:07.1	12:29:30.5	0	1m23s	[+83]	38°	31°
12	Tmp	25	6.576	12:29:24.7	12:30:29.3	0	1m05s	[+65]	33°	31°
13	Tmp	27	7.069	12:30:10.7	12:31:10.4	0	1m00s	[+60]	33°	31°
14	Tmp	29	7.880	12:31:23.9	12:32:10.6	0	47s	[+47]	33°	32°
15	Tmp	32	8.634	12:32:39.4	12:33:01.2	0	22s	+22	33°	32°
16	Tmp	36	0.288	12:37:28.4	12:37:41.8	0	13s	+13	28°	32°
17	Tmp	40	1.252	12:39:21.9	12:39:20.2	0	2s	-2	20°	32°
18	Tmp	45	2.422	12:42:17.3	12:42:15.3	0	2s	-2	16°	32°
19	Tmp	48	3.089	12:43:33.1	12:43:31.8	0	1s	-1	9°	31°
20	Tmp	51	3.543	12:44:27.4	12:44:18.3	0	9s	-9	27°	28°
21	Tmp	51	4.411	12:45:36.9	12:45:36.5	0	0s	0	1°	28°
22	Tmp	56	5.137	12:46:55.2	12:46:53.8	0	1s	-1	7°	28°
23	Tmp	58	5.581	12:47:46.2	12:47:46.4	0	0s	0	1°	27°
24	Tmp	60	5.923	12:48:27.2	12:48:38.4	0	11s	+11	29°	28°
25	Tmp	62	6.387	12:49:22.7	12:49:20.8	0	2s	-2	23°	28°
26	Tmp	65	7.032	12:50:34.5	12:50:33.8	0	1s	-1	5°	28°
27	Tmp	70	7.740	12:52:08.5	12:52:07.3	0	1s	-1	7°	28°
28	Tmp	74	8.783	12:54:46.2	12:54:45.9	0	0s	0	1°	28°
29	Tmp	77	9.557	12:56:07.7	12:56:10.1	0	2s	+2	12°	27°
30	Tmp	79	10.059	12:57:10.6	12:57:13.9	0	3s	+3	20°	27°
31	Tmp	87	11.580	13:00:09.5	13:00:14.9	0	5s	+5	26°	26°
32	Tmp	89	11.911	13:00:45.2	13:00:49.4	0	4s	+4	19°	26°
33	Tmp	92	12.880	13:02:28.8	13:02:31.6	0	3s	+3	20°	26°
34	Tmp	98	13.877	13:04:30.1	13:04:30.3	0	0s	0	1°	26°
35	Tmp	100	14.838	13:06:19.8	13:06:21.8	0	2s	+2	15°	26°
36	Tmp	109	1.889	13:11:29.7	13:11:29.3	0	0s	0	1°	26°
37	Tmp	111	2.303	13:12:25.3	13:12:25.4	0	0s	0	1°	26°
38	Tmp	114	3.251	13:14:00.8	13:14:01.9	0	1s	+1	10°	26°
39	Tmp	119	4.143	13:15:45.4	13:15:46.8	0	1s	+1	9°	26°
40	Tmp	122	4.977	13:17:16.3	13:17:16.3	0	0s	0	1°	26°
41	Tmp	124	5.762	13:18:35.7	13:18:34.1	0	2s	-2	21°	25°
42	Tmp	129	6.368	13:19:50.8	13:19:50.9	0	0s	0	1°	25°
43	Tmp	137	7.852	13:22:46.9	13:22:50.0	0	3s	+3	22°	25°
44	Tmp	145	0.439	14:14:21.4	14:14:20.3	0	1s	-1	13°	25°
45	Tmp	150	2.197	14:17:16.1	14:17:17.2	0	1s	+1	11°	25°
46	Tmp	152	2.837	14:18:30.6	14:18:30.4	0	0s	0	1°	25°
47	Tmp	156	3.750	14:20:30.4	14:20:40.2	0	10s	+10	36°	25°
48	Tmp	160	4.851	14:22:16.9	14:22:17.6	0	1s	+1	10°	25°
49	Tmp	162	5.956	14:24:24.2	14:24:38.2	0	14s	+14	35°	26°
50	Tmp	164	6.346	14:25:13.2	14:25:22.3	0	9s	+9	33°	26°
51	Tmp	167	7.435	14:27:18.7	14:27:24.7	0	6s	+6	31°	24°
52	Tmp	171	8.118	14:28:36.3	14:28:36.0	0	0s	0	1°	24°

PC	Tp	Trc	DistPC	Ideal	Passagem	Pen	Erro	Pontos	NoPC	AtePC
53	Tmp	176	9.210	14:30:36.1	14:30:36.2	0	0s	0	1°	24°
54	Tmp	179	10.027	14:32:13.8	14:32:13.8	0	0s	0	1°	24°
55	Tmp	181	10.260	14:32:41.7	14:32:44.1	0	2s	+2	25°	24°
56	Tmp	182	10.750	14:33:45.4	14:33:45.5	0	0s	0	1°	24°
57	Tmp	186	11.646	14:35:43.1	14:35:47.6	0	5s	+5	32°	24°
58	Tmp	189	12.339	14:37:20.1	14:37:21.6	0	2s	+2	12°	24°
59	Tmp	192	13.018	14:39:23.3	14:39:22.0	0	1s	-1	10°	24°
60	Tmp	194	13.575	14:40:27.6	14:40:40.4	0	13s	+13	35°	25°
61	Tmp	197	14.020	14:41:18.0	14:41:35.3	0	17s	+17	34°	25°
62	Tmp	200	15.155	14:43:07.5	14:43:26.7	0	19s	+19	33°	25°
63	Tmp	203	16.411	14:44:56.1	14:45:25.9	0	30s	+30	35°	25°
64	Tmp	205	17.241	14:46:13.2	14:46:44.2	0	31s	+31	35°	25°
65	Tmp	207	17.805	14:47:04.7	14:47:29.3	0	25s	+25	35°	25°
66	Tmp	213	19.123	14:49:34.1	14:49:47.0	0	13s	+13	34°	25°
67	Tmp	215	0.064	14:53:20.0	14:53:19.8	0	0s	0	1°	25°
68	Tmp	218	0.561	14:54:10.0	14:54:15.5	0	6s	+6	32°	25°
69	Tmp	222	1.138	14:55:29.4	14:55:41.5	0	12s	+12	33°	26°
70	Tmp	224	1.792	14:56:43.2	14:57:09.3	0	26s	+26	39°	26°
71	Tmp	231	2.696	14:58:38.9	14:58:59.5	0	21s	+21	37°	26°
72	Tmp	234	3.403	15:00:10.1	15:00:10.5	0	0s	0	1°	26°
73	Tmp	237	4.172	15:01:38.3	15:01:37.2	0	1s	-1	11°	26°
74	Tmp	244	5.363	15:04:05.9	15:04:13.4	0	8s	+8	33°	26°
75	Tmp	246	6.098	15:05:29.8	15:05:49.8	0	20s	+20	34°	26°
76	Tmp	255	0.175	15:11:46.8	15:11:45.6	0	1s	-1	7°	26°
77	Tmp	258	0.765	15:13:24.6	15:14:00.7	0	36s	+36	34°	27°
78	Tmp	262	1.383	15:14:35.1	15:15:13.4	0	38s	[+38]	37°	27°
79	Tmp	267	2.534	15:16:51.0	15:17:28.1	0	37s	[+37]	37°	28°
80	Tmp	269	3.080	15:17:56.2	15:18:24.7	0	29s	+29	34°	29°
81	Tmp	270	3.423	15:18:44.0	15:18:50.1	0	6s	+6	21°	29°
82	Tmp	278	6.515	15:25:17.1	15:25:01.3	0	16s	-16	33°	29°
83	Tmp	284	8.002	15:29:02.6	15:28:57.3	0	5s	-5	22°	29°
84	Tmp	287	8.966	15:31:22.6	15:31:23.8	0	1s	+1	11°	29°
85	Tmp	293	10.433	15:34:53.9	15:35:00.5	0	7s	+7	29°	28°
86	Tmp	293	12.168	15:38:03.2	15:37:59.4	0	4s	-4	26°	28°

Num	53	Pen	0	PCZ	15	Total PP	530	Col. Final	28°
-----	----	-----	---	-----	----	----------	-----	------------	-----






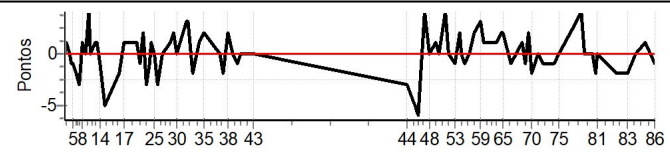
PIRINOPOLIS - GO - Mitsubishi MotorSports 2024

Performance Individual

PC	Tp	Trc	DistPC	Ideal	Passagem	Pen	Erro	Pontos	NoPC	AtePC
N u m	54	54 / Fernando Watacabe / Livia Moreira dos Santos								
		Cat / NL / Largada		LIGHT / 54 / 10:07:00						
		São Paulo-SP				PAJERO TR4 FLEX 2.0 4X4 AT				
PC	Tp	Trc	DistPC	Ideal	Passagem	Pen	Erro	Pontos	NoPC	AtePC
1	Tmp	5	1.090	10:19:21.0	10:19:21.1	0	0s	0	3°	3°
2	Tmp	6	1.393	10:19:55.3	10:19:56.4	0	1s	+1	10°	5°
3	Tmp	8	1.889	10:20:52.6	10:20:52.7	0	0s	0	9°	2°
4	Tmp	9	2.268	10:21:33.2	10:21:32.7	0	1s	-1	17°	5°
5	Tmp	10	2.571	10:22:03.8	10:22:03.2	0	1s	-1	14°	5°
6	Tmp	12	3.198	10:23:10.6	10:23:08.5	0	2s	-2	21°	7°
7	Tmp	14	3.771	10:24:04.4	10:24:01.9	0	3s	-3	24°	11°
8	Tmp	17	4.458	10:25:22.9	10:25:23.6	0	1s	+1	18°	10°
9	Tmp	18	4.788	10:26:06.1	10:26:06.1	0	0s	0	7°	7°
10	Tmp	21	5.288	10:27:15.6	10:27:19.9	0	4s	[+4]	21°	7°
11	Tmp	22	5.782	10:28:07.1	10:28:06.7	0	0s	0	7°	7°
12	Tmp	25	6.576	10:29:24.7	10:29:25.6	0	1s	+1	18°	7°
13	Tmp	27	7.069	10:30:10.7	10:30:11.3	0	1s	+1	15°	9°
14	Tmp	29	7.880	10:31:23.9	10:31:23.4	0	1s	-1	19°	9°
15	Tmp	32	8.634	10:32:39.4	10:32:34.1	0	5s	-5	25°	10°
16	Tmp	36	0.288	10:37:28.4	10:37:26.4	0	2s	-2	19°	9°
17	Tmp	40	1.252	10:39:21.9	10:39:22.9	0	1s	+1	19°	9°
18	Tmp	45	2.422	10:42:17.3	10:42:18.1	0	1s	+1	15°	9°
19	Tmp	48	3.089	10:43:33.1	10:43:34.0	0	1s	+1	20°	9°
20	Tmp	51	3.543	10:44:27.4	10:44:26.8	0	1s	-1	13°	9°
21	Tmp	51	4.411	10:45:36.9	10:45:38.8	0	2s	[+2]	24°	11°
22	Tmp	56	5.137	10:46:55.2	10:46:52.6	0	3s	-3	22°	11°
23	Tmp	58	5.581	10:47:46.2	10:47:45.3	0	1s	-1	18°	11°
24	Tmp	60	5.923	10:48:27.2	10:48:28.5	0	1s	+1	16°	11°
25	Tmp	62	6.387	10:49:22.7	10:49:22.8	0	0s	0	7°	11°
26	Tmp	65	7.032	10:50:34.5	10:50:31.6	0	3s	-3	23°	12°
27	Tmp	70	7.740	10:52:08.5	10:52:08.9	0	0s	0	6°	9°
28	Tmp	74	8.783	10:54:46.2	10:54:46.8	0	1s	+1	15°	9°
29	Tmp	77	9.557	10:56:07.7	10:56:10.1	0	2s	+2	19°	10°
30	Tmp	79	10.059	10:57:10.6	10:57:10.6	0	0s	0	4°	10°
31	Tmp	87	11.580	11:00:09.5	11:00:12.4	0	3s	[+3]	21°	10°
32	Tmp	89	11.911	11:00:45.2	11:00:48.5	0	3s	[+3]	18°	11°
33	Tmp	92	12.880	11:02:28.8	11:02:27.2	0	2s	-2	19°	12°
34	Tmp	98	13.877	11:04:30.1	11:04:31.3	0	1s	+1	14°	12°
35	Tmp	100	14.838	11:06:19.8	11:06:22.0	0	2s	+2	22°	12°
36	Tmp	109	1.889	11:11:29.7	11:11:29.9	0	0s	0	9°	11°
37	Tmp	111	2.303	11:12:25.3	11:12:22.9	0	2s	-2	16°	11°
38	Tmp	114	3.251	11:14:00.8	11:14:02.8	0	2s	+2	26°	11°
39	Tmp	119	4.143	11:15:45.4	11:15:45.0	0	0s	0	8°	10°
40	Tmp	122	4.977	11:17:16.3	11:17:15.5	0	1s	-1	14°	10°
41	Tmp	124	5.762	11:18:35.7	11:18:35.4	0	0s	0	11°	10°
42	Tmp	129	6.368	11:19:50.8	11:19:51.1	0	0s	0	11°	10°
43	Tmp	137	7.852	11:22:46.9	11:22:47.2	0	0s	0	8°	10°
44	Tmp	145	0.439	12:14:21.4	12:14:18.5	0	3s	-3	37°	10°
45	Tmp	150	2.197	12:17:16.1	12:17:10.7	0	5s	-5	36°	10°
46	Tmp	152	2.837	12:18:30.6	12:18:24.4	0	6s	-6	34°	13°
47	Tmp	156	3.750	12:20:30.4	12:20:34.6	0	4s	[+4]	29°	13°
48	Tmp	160	4.851	12:22:16.9	12:22:17.0	0	0s	0	9°	12°
49	Tmp	162	5.956	12:24:24.2	12:24:25.1	0	1s	+1	19°	12°
50	Tmp	164	6.346	12:25:13.2	12:25:13.3	0	0s	0	6°	12°
51	Tmp	167	7.435	12:27:18.7	12:27:23.1	0	4s	[+4]	29°	12°
52	Tmp	171	8.118	12:28:36.3	12:28:36.7	0	0s	0	9°	12°

PC	Tp	Trc	DistPC	Ideal	Passagem	Pen	Erro	Pontos	NoPC	AtePC
53	Tmp	176	9.210	12:30:36.1	12:30:35.0	0	1s	-1	17°	12°
54	Tmp	179	10.027	12:32:13.8	12:32:15.8	0	2s	+2	30°	12°
55	Tmp	181	10.260	12:32:41.7	12:32:42.0	0	0s	0	7°	12°
56	Tmp	182	10.750	12:33:45.4	12:33:44.9	0	1s	-1	19°	11°
57	Tmp	186	11.646	12:35:43.1	12:35:42.9	0	0s	0	16°	11°
58	Tmp	189	12.339	12:37:20.1	12:37:22.1	0	2s	+2	18°	12°
59	Tmp	192	13.018	12:39:23.3	12:39:26.1	0	3s	[+3]	27°	12°
60	Tmp	194	13.575	12:40:27.6	12:40:28.6	0	1s	+1	19°	12°
61	Tmp	197	14.020	12:41:18.0	12:41:19.3	0	1s	+1	19°	12°
62	Tmp	200	15.155	12:43:07.5	12:43:08.9	0	1s	+1	23°	12°
63	Tmp	203	16.411	12:44:56.1	12:44:57.5	0	1s	+1	19°	12°
64	Tmp	205	17.241	12:46:13.2	12:46:15.1	0	2s	+2	22°	12°
65	Tmp	207	17.805	12:47:04.7	12:47:07.0	0	2s	+2	25°	12°
66	Tmp	213	19.123	12:49:34.1	12:49:33.3	0	1s	-1	9°	11°
67	Tmp	215	0.064	12:53:20.0	12:53:21.1	0	1s	+1	22°	11°
68	Tmp	218	0.561	12:54:10.0	12:54:08.8	0	1s	-1	24°	11°
69	Tmp	222	1.138	12:55:29.4	12:55:31.2	0	2s	+2	25°	12°
70	Tmp	224	1.792	12:56:43.2	12:56:41.7	0	2s	-2	24°	12°
71	Tmp	231	2.696	12:58:38.9	12:58:38.5	0	0s	0	9°	12°
72	Tmp	234	3.403	13:00:10.1	13:00:09.3	0	1s	-1	22°	12°
73	Tmp	237	4.172	13:01:38.3	13:01:37.4	0	1s	-1	26°	12°
74	Tmp	244	5.363	13:04:05.9	13:04:05.0	0	1s	-1	17°	12°
75	Tmp	246	6.098	13:05:29.8	13:05:30.1	0	0s	0	7°	11°
76	Tmp	255	0.175	13:11:46.8	13:11:50.1	0	3s	[+3]	21°	12°
77	Tmp	258	0.765	13:13:24.6	13:13:29.0	0	4s	[+4]	19°	12°
78	Tmp	262	1.383	13:14:35.1	13:14:35.2	0	0s	0	5°	12°
79	Tmp	267	2.534	13:16:51.0	13:16:51.1	0	0s	0	7°	11°
80	Tmp	269	3.080	13:17:56.2	13:17:54.6	0	2s	-2	23°	11°
81	Tmp	270	3.423	13:18:44.0	13:18:44.3	0	0s	0	2°	10°
82	Tmp	278	6.515	13:25:17.1	13:25:15.3	0	2s	-2	15°	10°
83	Tmp	284	8.002	13:29:02.6	13:29:00.5	0	2s	-2	15°	9°
84	Tmp	287	8.966	13:31:22.6	13:31:22.2	0	0s	0	10°	9°
85	Tmp	293	10.433	13:34:53.9	13:34:55.0	0	1s	+1	13°	9°
86	Tmp	293	12.168	13:38:03.2	13:38:02.6	0	1s	-1	17°	9°

Num 54 Pen 0 PCZ 23 Total PP 91 Col. Final 9°






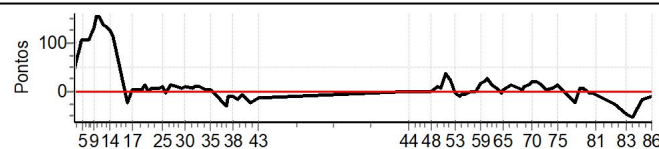
PIRINOPOLIS - GO - Mitsubishi MotorSports 2024

Performance Individual

PC	Tp	Trc	DistPC	Ideal	Passagem	Pen	Erro	Pontos	NoPC	AtePC
N u m	55	55 / Nelson Cavallari de Oliveira / Helena Caixeta de Oliveira								
		Cat / NL / Largada		LIGHT / 55 / 10:09:00						
		Brasília-DF				ECLIPSE CROSS HPE-S 1.5T S-AWC				
PC	Tp	Trc	DistPC	Ideal	Passagem	Pen	Erro	Pontos	NoPC	AtePC
1	Tmp	5	1.090	10:21:21.0	10:22:07.2	0	46s	+46	42°	38°
2	Tmp	6	1.393	10:21:55.3	10:23:00.6	0	1m05s	+65	40°	42°
3	Tmp	8	1.889	10:22:52.6	10:24:20.3	0	1m28s	+88	43°	42°
4	Tmp	9	2.268	10:23:33.2	10:25:19.2	0	1m46s	+106	43°	42°
5	Tmp	10	2.571	10:24:03.8	10:25:53.1	0	1m49s	[+109]	41°	42°
6	Tmp	12	3.198	10:25:10.6	10:26:59.6	0	1m49s	+109	41°	43°
7	Tmp	14	3.771	10:26:04.4	10:27:52.8	0	1m48s	+108	41°	42°
8	Tmp	17	4.458	10:27:22.9	10:29:27.3	0	2m04s	[+124]	41°	42°
9	Tmp	18	4.788	10:28:06.1	10:30:17.4	0	2m11s	[+131]	42°	42°
10	Tmp	21	5.288	10:29:15.6	10:31:58.9	0	2m43s	[+163]	42°	42°
11	Tmp	22	5.782	10:30:07.1	10:32:40.8	0	2m34s	[+154]	42°	42°
12	Tmp	25	6.576	10:31:24.7	10:33:44.8	0	2m20s	[+140]	43°	42°
13	Tmp	27	7.069	10:32:10.7	10:34:27.1	0	2m16s	[+136]	43°	42°
14	Tmp	29	7.880	10:33:23.9	10:35:32.7	0	2m09s	[+129]	42°	42°
15	Tmp	32	8.634	10:34:39.4	10:36:33.5	0	1m54s	[+114]	41°	42°
16	Tmp	36	0.288	10:39:28.4	10:39:04.9	0	24s	-24	30°	42°
17	Tmp	40	1.252	10:41:21.9	10:41:23.3	0	1s	+1	18°	41°
18	Tmp	45	2.422	10:44:17.3	10:44:19.3	0	2s	+2	19°	41°
19	Tmp	48	3.089	10:45:33.1	10:45:44.1	0	11s	+11	27°	41°
20	Tmp	51	3.543	10:46:27.4	10:46:27.4	0	0s	0	5°	41°
21	Tmp	51	4.411	10:47:36.9	10:47:43.6	0	7s	+7	29°	41°
22	Tmp	56	5.137	10:48:55.2	10:48:59.1	0	4s	+4	26°	41°
23	Tmp	58	5.581	10:49:46.2	10:49:50.1	0	4s	+4	27°	39°
24	Tmp	60	5.923	10:50:27.2	10:50:34.1	0	7s	+7	27°	39°
25	Tmp	62	6.387	10:51:22.7	10:51:30.3	0	8s	+8	32°	39°
26	Tmp	65	7.032	10:52:34.5	10:52:30.7	0	4s	-4	25°	39°
27	Tmp	70	7.740	10:54:08.5	10:54:19.7	0	11s	+11	31°	39°
28	Tmp	74	8.783	10:56:46.2	10:56:56.2	0	10s	+10	31°	39°
29	Tmp	77	9.557	10:58:07.7	10:58:11.4	0	4s	+4	24°	37°
30	Tmp	79	10.059	10:59:10.6	10:59:18.9	0	8s	+8	31°	35°
31	Tmp	87	11.580	11:02:09.5	11:02:15.8	0	6s	+6	28°	35°
32	Tmp	89	11.911	11:02:45.2	11:02:54.2	0	9s	+9	30°	35°
33	Tmp	92	12.880	11:04:28.8	11:04:37.5	0	9s	+9	32°	35°
34	Tmp	98	13.877	11:06:30.1	11:06:33.3	0	3s	+3	26°	35°
35	Tmp	100	14.838	11:08:19.8	11:08:22.8	0	3s	+3	29°	35°
36	Tmp	109	1.889	11:13:29.7	11:12:57.6	0	32s	-32	38°	35°
37	Tmp	111	2.303	11:14:25.3	11:14:12.7	0	13s	-13	34°	35°
38	Tmp	114	3.251	11:16:00.8	11:15:49.0	0	12s	-12	36°	35°
39	Tmp	119	4.143	11:17:45.4	11:17:28.9	0	17s	-17	35°	35°
40	Tmp	122	4.977	11:19:16.3	11:19:07.1	0	9s	-9	34°	35°
41	Tmp	124	5.762	11:20:35.7	11:20:15.7	0	20s	-20	35°	35°
42	Tmp	129	6.368	11:21:50.8	11:21:27.3	0	24s	-24	35°	35°
43	Tmp	137	7.852	11:24:46.9	11:24:30.7	0	16s	-16	33°	35°
44	Tmp	145	0.439	12:16:21.4	12:16:19.7	0	2s	-2	32°	35°
45	Tmp	150	2.197	12:19:16.1	12:19:14.1	0	2s	-2	29°	35°
46	Tmp	152	2.837	12:20:30.6	12:20:29.8	0	1s	-1	22°	35°
47	Tmp	156	3.750	12:22:30.4	12:22:29.7	0	1s	-1	15°	34°
48	Tmp	160	4.851	12:24:16.9	12:24:16.4	0	1s	-1	23°	34°
49	Tmp	162	5.956	12:26:24.2	12:26:32.2	0	8s	+8	34°	34°
50	Tmp	164	6.346	12:27:13.2	12:27:18.0	0	5s	+5	30°	34°
51	Tmp	167	7.435	12:29:18.7	12:29:55.0	0	36s	+36	40°	33°
52	Tmp	171	8.118	12:30:36.3	12:30:59.2	0	23s	+23	37°	33°

PC	Tp	Trc	DistPC	Ideal	Passagem	Pen	Erro	Pontos	NoPC	AtePC
53	Tmp	176	9.210	12:32:36.1	12:32:31.1	0	5s	-5	34°	33°
54	Tmp	179	10.027	12:34:13.8	12:34:04.0	0	10s	-10	37°	33°
55	Tmp	181	10.260	12:34:41.7	12:34:32.4	0	9s	-9	37°	33°
56	Tmp	182	10.750	12:35:45.4	12:35:38.9	0	7s	-7	35°	33°
57	Tmp	186	11.646	12:37:43.1	12:37:40.8	0	2s	-2	30°	33°
58	Tmp	189	12.339	12:39:20.1	12:39:19.3	0	1s	-1	11°	33°
59	Tmp	192	13.018	12:41:23.3	12:41:39.4	0	16s	+16	36°	33°
60	Tmp	194	13.575	12:42:27.6	12:42:47.0	0	19s	+19	36°	33°
61	Tmp	197	14.020	12:43:18.0	12:43:44.4	0	26s	+26	36°	33°
62	Tmp	200	15.155	12:45:07.5	12:45:21.5	0	14s	+14	32°	33°
63	Tmp	203	16.411	12:46:56.1	12:47:00.3	0	4s	+4	30°	33°
64	Tmp	205	17.241	12:48:13.2	12:48:09.0	0	4s	-4	28°	33°
65	Tmp	207	17.805	12:49:04.7	12:49:07.8	0	3s	+3	29°	33°
66	Tmp	213	19.123	12:51:34.1	12:51:48.4	0	14s	+14	35°	33°
67	Tmp	215	0.064	12:55:20.0	12:55:23.0	0	3s	+3	35°	33°
68	Tmp	218	0.561	12:56:10.0	12:56:19.8	0	10s	+10	37°	33°
69	Tmp	222	1.138	12:57:29.4	12:57:41.0	0	12s	+12	34°	33°
70	Tmp	224	1.792	12:58:43.2	12:59:01.2	0	18s	+18	37°	33°
71	Tmp	231	2.696	13:00:38.9	13:00:58.1	0	19s	+19	36°	33°
72	Tmp	234	3.403	13:02:10.1	13:02:24.4	0	14s	+14	37°	33°
73	Tmp	237	4.172	13:03:38.3	13:03:41.5	0	3s	+3	31°	33°
74	Tmp	244	5.363	13:06:05.9	13:06:12.8	0	7s	+7	32°	33°
75	Tmp	246	6.098	13:07:29.8	13:07:44.1	0	14s	+14	32°	33°
76	Tmp	255	0.175	13:13:46.8	13:13:22.2	0	25s	-25	38°	33°
77	Tmp	258	0.765	13:15:24.6	13:15:30.3	0	6s	+6	21°	33°
78	Tmp	262	1.383	13:16:35.1	13:16:39.3	0	4s	+4	23°	33°
79	Tmp	267	2.534	13:18:51.0	13:18:45.0	0	6s	-6	29°	33°
80	Tmp	269	3.080	13:19:56.2	13:19:52.2	0	4s	-4	27°	33°
81	Tmp	270	3.423	13:20:44.0	13:20:34.9	0	9s	-9	28°	33°
82	Tmp	278	6.515	13:27:17.1	13:26:48.2	0	29s	-29	36°	33°
83	Tmp	284	8.002	13:31:02.6	13:30:15.0	0	48s	-48	37°	33°
84	Tmp	287	8.966	13:33:22.6	13:32:27.1	0	56s	-56	38°	33°
85	Tmp	293	10.433	13:36:53.9	13:36:33.5	0	20s	-20	36°	33°
86	Tmp	293	12.168	13:40:03.2	13:39:50.0	0	13s	-13	36°	33°

Num	55	Pen	0	PCZ	1	Total PP	1333	Col. Final	33°
-----	----	-----	---	-----	---	----------	------	------------	-----






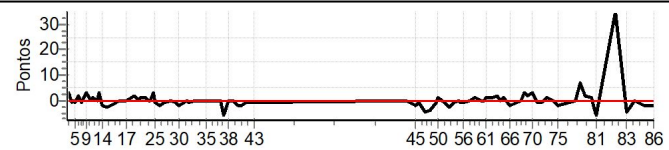
PIRINOPOLIS - GO - Mitsubishi MotorSports 2024

Performance Individual

PC	Tp	Trc	DistPC	Ideal	Passagem	Pen	Erro	Pontos	NoPC	AtePC
N u m	57	57 / Ana Maria Ferraz Januzzi / Amanda Guerra de Araujo								
		Cat / NL / Largada		LIGHT / 57 / 10:13:00						
		Brasília-DF			PAJERO TR4 FLEX 2.0 4X4 AT					
PC	Tp	Trc	DistPC	Ideal	Passagem	Pen	Erro	Pontos	NoPC	AtePC
1	Tmp	5	1.090	10:25:21.0	10:25:23.8	0	3s	[+3]	16°	15°
2	Tmp	6	1.393	10:25:55.3	10:25:58.5	0	3s	[+3]	17°	18°
3	Tmp	8	1.889	10:26:52.6	10:26:51.7	0	1s	-1	17°	15°
4	Tmp	9	2.268	10:27:33.2	10:27:33.2	0	0s	0	9°	13°
5	Tmp	10	2.571	10:28:03.8	10:28:03.3	0	1s	-1	13°	12°
6	Tmp	12	3.198	10:29:10.6	10:29:12.3	0	2s	+2	20°	15°
7	Tmp	14	3.771	10:30:04.4	10:30:03.6	0	1s	-1	14°	14°
8	Tmp	17	4.458	10:31:22.9	10:31:24.6	0	2s	+2	22°	16°
9	Tmp	18	4.788	10:32:06.1	10:32:09.1	0	3s	[+3]	26°	16°
10	Tmp	21	5.288	10:33:15.6	10:33:15.6	0	0s	0	4°	13°
11	Tmp	22	5.782	10:34:07.1	10:34:08.0	0	1s	+1	14°	11°
12	Tmp	25	6.576	10:35:24.7	10:35:25.0	0	0s	0	4°	11°
13	Tmp	27	7.069	10:36:10.7	10:36:13.4	0	3s	[+3]	27°	12°
14	Tmp	29	7.880	10:37:23.9	10:37:21.5	0	2s	-2	23°	12°
15	Tmp	32	8.634	10:38:39.4	10:38:36.8	0	3s	-3	21°	14°
16	Tmp	36	0.288	10:43:28.4	10:43:28.2	0	0s	0	6°	12°
17	Tmp	40	1.252	10:45:21.9	10:45:22.3	0	0s	0	9°	10°
18	Tmp	45	2.422	10:48:17.3	10:48:19.7	0	2s	+2	18°	11°
19	Tmp	48	3.089	10:49:33.1	10:49:32.9	0	0s	0	8°	10°
20	Tmp	51	3.543	10:50:27.4	10:50:28.4	0	1s	+1	12°	10°
21	Tmp	51	4.411	10:51:36.9	10:51:37.8	0	1s	+1	18°	9°
22	Tmp	56	5.137	10:52:55.2	10:52:55.2	0	0s	0	6°	8°
23	Tmp	58	5.581	10:53:46.2	10:53:46.4	0	0s	0	13°	7°
24	Tmp	60	5.923	10:54:27.2	10:54:29.8	0	3s	[+3]	21°	9°
25	Tmp	62	6.387	10:55:22.7	10:55:21.5	0	1s	-1	22°	9°
26	Tmp	65	7.032	10:56:34.5	10:56:32.8	0	2s	-2	19°	8°
27	Tmp	70	7.740	10:58:08.5	10:58:07.5	0	1s	-1	15°	8°
28	Tmp	74	8.783	11:00:46.2	11:00:46.3	0	0s	0	6°	8°
29	Tmp	77	9.557	11:02:07.7	11:02:07.0	0	1s	-1	11°	7°
30	Tmp	79	10.059	11:03:10.6	11:03:08.6	0	2s	-2	19°	7°
31	Tmp	87	11.580	11:06:09.5	11:06:09.2	0	0s	0	7°	5°
32	Tmp	89	11.911	11:06:45.2	11:06:43.9	0	1s	-1	11°	5°
33	Tmp	92	12.880	11:08:28.8	11:08:28.4	0	0s	0	8°	5°
34	Tmp	98	13.877	11:10:30.1	11:10:29.8	0	0s	0	8°	5°
35	Tmp	100	14.838	11:12:19.8	11:12:19.5	0	0s	0	4°	4°
36	Tmp	109	1.889	11:17:29.7	11:17:29.3	0	0s	0	8°	4°
37	Tmp	111	2.303	11:18:25.3	11:18:19.5	0	6s	-6	26°	5°
38	Tmp	114	3.251	11:20:00.8	11:20:01.1	0	0s	0	9°	5°
39	Tmp	119	4.143	11:21:45.4	11:21:45.5	0	0s	0	7°	5°
40	Tmp	122	4.977	11:23:16.3	11:23:14.0	0	2s	-2	24°	6°
41	Tmp	124	5.762	11:24:35.7	11:24:34.1	0	2s	-2	25°	5°
42	Tmp	129	6.368	11:25:50.8	11:25:50.2	0	1s	-1	20°	6°
43	Tmp	137	7.852	11:28:46.9	11:28:46.1	0	1s	-1	19°	6°
44	Tmp	145	0.439	12:20:21.4	12:20:21.4	0	0s	0	12°	6°
45	Tmp	150	2.197	12:23:16.1	12:23:14.4	0	2s	-2	28°	7°
46	Tmp	152	2.837	12:24:30.6	12:24:29.8	0	1s	-1	21°	7°
47	Tmp	156	3.750	12:26:30.4	12:26:25.3	0	5s	-5	31°	8°
48	Tmp	160	4.851	12:28:16.9	12:28:13.0	0	4s	-4	31°	9°
49	Tmp	162	5.956	12:30:24.2	12:30:23.6	0	1s	-1	18°	9°
50	Tmp	164	6.346	12:31:13.2	12:31:14.1	0	1s	+1	19°	9°
51	Tmp	167	7.435	12:33:18.7	12:33:18.2	0	1s	-1	23°	10°
52	Tmp	171	8.118	12:34:36.3	12:34:33.1	0	3s	-3	29°	10°

PC	Tp	Trc	DistPC	Ideal	Passagem	Pen	Erro	Pontos	NoPC	AtePC
53	Tmp	176	9.210	12:36:36.1	12:36:35.4	0	1s	-1	16°	10°
54	Tmp	179	10.027	12:38:13.8	12:38:13.5	0	0s	0	10°	10°
55	Tmp	181	10.260	12:38:41.7	12:38:40.8	0	1s	-1	24°	10°
56	Tmp	182	10.750	12:39:45.4	12:39:44.8	0	1s	-1	18°	10°
57	Tmp	186	11.646	12:41:43.1	12:41:42.7	0	0s	0	15°	10°
58	Tmp	189	12.339	12:43:20.1	12:43:21.3	0	1s	+1	10°	9°
59	Tmp	192	13.018	12:45:23.3	12:45:23.3	0	0s	0	9°	9°
60	Tmp	194	13.575	12:46:27.6	12:46:27.4	0	0s	0	11°	9°
61	Tmp	197	14.020	12:47:18.0	12:47:19.1	0	1s	+1	18°	8°
62	Tmp	200	15.155	12:49:07.5	12:49:08.9	0	1s	+1	22°	8°
63	Tmp	203	16.411	12:50:56.1	12:50:58.4	0	2s	+2	24°	9°
64	Tmp	205	17.241	12:52:13.2	12:52:12.8	0	0s	0	8°	8°
65	Tmp	207	17.805	12:53:04.7	12:53:05.3	0	1s	+1	15°	8°
66	Tmp	213	19.123	12:55:34.1	12:55:32.4	0	2s	-2	18°	8°
67	Tmp	215	0.064	12:59:20.0	12:59:20.2	0	0s	0	10°	8°
68	Tmp	218	0.561	13:00:10.0	13:00:13.0	0	3s	[+3]	29°	8°
69	Tmp	222	1.138	13:01:29.4	13:01:30.9	0	2s	+2	24°	8°
70	Tmp	224	1.792	13:02:43.2	13:02:46.1	0	3s	[+3]	26°	9°
71	Tmp	231	2.696	13:04:38.9	13:04:38.0	0	1s	-1	21°	9°
72	Tmp	234	3.403	13:06:10.1	13:06:09.5	0	1s	-1	21°	9°
73	Tmp	237	4.172	13:07:38.3	13:07:39.2	0	1s	+1	25°	9°
74	Tmp	244	5.363	13:10:05.9	13:10:06.3	0	0s	0	6°	9°
75	Tmp	246	6.098	13:11:29.8	13:11:27.5	0	2s	-2	16°	9°
76	Tmp	255	0.175	13:17:46.8	13:17:47.1	0	0s	0	6°	9°
77	Tmp	258	0.765	13:19:24.6	13:19:31.8	0	7s	[+7]	23°	9°
78	Tmp	262	1.383	13:20:35.1	13:20:37.0	0	2s	+2	19°	9°
79	Tmp	267	2.534	13:22:51.0	13:22:52.4	0	1s	+1	17°	9°
80	Tmp	269	3.080	13:23:56.2	13:23:52.2	0	4s	-4	26°	9°
81	Tmp	270	3.423	13:24:44.0	13:24:38.4	0	6s	-6	23°	9°
82	Tmp	278	6.515	13:31:17.1	13:31:52.1	0	35s	[+35]	37°	9°
83	Tmp	284	8.002	13:35:02.6	13:34:58.0	0	5s	-5	27°	11°
84	Tmp	287	8.966	13:37:22.6	13:37:22.4	0	0s	0	9°	10°
85	Tmp	293	10.433	13:40:53.9	13:40:52.2	0	2s	-2	19°	10°
86	Tmp	293	12.168	13:44:03.2	13:44:01.2	0	2s	-2	22°	10°

Num	57	Pen	0	PCZ	26	Total PP	95	Col. Final	10°
-----	----	-----	---	-----	----	----------	----	------------	-----






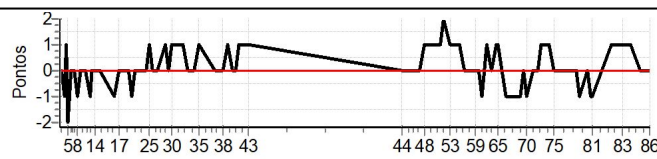
PIRINOPOLIS - GO - Mitsubishi MotorSports 2024

Performance Individual

PC	Tp	Trc	DistPC	Ideal	Passagem	Pen	Erro	Pontos	NoPC	AtePC
N u m	58	58 / Cleiton Cortez de Souza / Caroline Peres Bau								
		Cat / NL / Largada		LIGHT / 58 / 10:15:00						
		Vinhedo-SP				PAJERO HPE 3.8 G 5P 4X4 AT S				
PC	Tp	Trc	DistPC	Ideal	Passagem	Pen	Erro	Pontos	NoPC	AtePC
1	Tmp	5	1.090	10:27:21.0	10:27:20.6	0	0s	0	2°	2°
2	Tmp	6	1.393	10:27:55.3	10:27:55.3	0	0s	0	4°	1°
3	Tmp	8	1.889	10:28:52.6	10:28:51.7	0	1s	-1	16°	3°
4	Tmp	9	2.268	10:29:33.2	10:29:33.8	0	1s	[+1]	16°	6°
5	Tmp	10	2.571	10:30:03.8	10:30:01.8	0	2s	-2	20°	8°
6	Tmp	12	3.198	10:31:10.6	10:31:10.5	0	0s	0	8°	5°
7	Tmp	14	3.771	10:32:04.4	10:32:04.1	0	0s	0	2°	2°
8	Tmp	17	4.458	10:33:22.9	10:33:22.1	0	1s	-1	17°	3°
9	Tmp	18	4.788	10:34:06.1	10:34:06.2	0	0s	0	6°	2°
10	Tmp	21	5.288	10:35:15.6	10:35:15.4	0	0s	0	3°	1°
11	Tmp	22	5.782	10:36:07.1	10:36:06.9	0	0s	0	6°	1°
12	Tmp	25	6.576	10:37:24.7	10:37:23.8	0	1s	-1	17°	1°
13	Tmp	27	7.069	10:38:10.7	10:38:10.4	0	0s	0	8°	1°
14	Tmp	29	7.880	10:39:23.9	10:39:23.6	0	0s	0	11°	1°
15	Tmp	32	8.634	10:40:39.4	10:40:39.3	0	0s	0	4°	1°
16	Tmp	36	0.288	10:45:28.4	10:45:27.5	0	1s	-1	15°	1°
17	Tmp	40	1.252	10:47:21.9	10:47:21.6	0	0s	0	8°	1°
18	Tmp	45	2.422	10:50:17.3	10:50:17.0	0	0s	0	5°	1°
19	Tmp	48	3.089	10:51:33.1	10:51:31.9	0	1s	-1	19°	2°
20	Tmp	51	3.543	10:52:27.4	10:52:27.6	0	0s	0	4°	2°
21	Tmp	51	4.411	10:53:36.9	10:53:37.2	0	0s	0	10°	2°
22	Tmp	56	5.137	10:54:55.2	10:54:55.5	0	0s	0	5°	2°
23	Tmp	58	5.581	10:55:46.2	10:55:46.5	0	0s	0	12°	2°
24	Tmp	60	5.923	10:56:27.2	10:56:27.6	0	0s	0	6°	1°
25	Tmp	62	6.387	10:57:22.7	10:57:23.6	0	1s	[+1]	21°	1°
26	Tmp	65	7.032	10:58:34.5	10:58:34.8	0	0s	0	4°	1°
27	Tmp	70	7.740	11:00:08.5	11:00:08.7	0	0s	0	5°	1°
28	Tmp	74	8.783	11:02:46.2	11:02:46.7	0	1s	[+1]	14°	1°
29	Tmp	77	9.557	11:04:07.7	11:04:07.8	0	0s	0	4°	1°
30	Tmp	79	10.059	11:05:10.6	11:05:11.2	0	1s	[+1]	13°	1°
31	Tmp	87	11.580	11:08:09.5	11:08:10.5	0	1s	[+1]	12°	1°
32	Tmp	89	11.911	11:08:45.2	11:08:45.7	0	1s	[+1]	10°	1°
33	Tmp	92	12.880	11:10:28.8	11:10:29.1	0	0s	0	7°	1°
34	Tmp	98	13.877	11:12:30.1	11:12:30.3	0	0s	0	7°	1°
35	Tmp	100	14.838	11:14:19.8	11:14:20.6	0	1s	[+1]	14°	1°
36	Tmp	109	1.889	11:19:29.7	11:19:29.9	0	0s	0	7°	1°
37	Tmp	111	2.303	11:20:25.3	11:20:25.7	0	0s	0	5°	1°
38	Tmp	114	3.251	11:22:00.8	11:22:01.2	0	0s	0	8°	1°
39	Tmp	119	4.143	11:23:45.4	11:23:46.0	0	1s	[+1]	16°	1°
40	Tmp	122	4.977	11:25:16.3	11:25:16.6	0	0s	0	5°	1°
41	Tmp	124	5.762	11:26:35.7	11:26:36.1	0	0s	0	10°	1°
42	Tmp	129	6.368	11:27:50.8	11:27:52.0	0	1s	+1	19°	1°
43	Tmp	137	7.852	11:30:46.9	11:30:48.1	0	1s	+1	18°	2°
44	Tmp	145	0.439	12:22:21.4	12:22:21.1	0	0s	0	11°	1°
45	Tmp	150	2.197	12:25:16.1	12:25:16.2	0	0s	0	10°	1°
46	Tmp	152	2.837	12:26:30.6	12:26:31.0	0	0s	0	7°	1°
47	Tmp	156	3.750	12:28:30.4	12:28:30.8	0	0s	0	7°	1°
48	Tmp	160	4.851	12:30:16.9	12:30:18.1	0	1s	+1	22°	1°
49	Tmp	162	5.956	12:32:24.2	12:32:25.6	0	1s	+1	17°	1°
50	Tmp	164	6.346	12:33:13.2	12:33:14.5	0	1s	+1	18°	1°
51	Tmp	167	7.435	12:35:18.7	12:35:19.5	0	1s	+1	22°	1°
52	Tmp	171	8.118	12:36:36.3	12:36:38.0	0	2s	[+2]	26°	1°

PC	Tp	Trc	DistPC	Ideal	Passagem	Pen	Erro	Pontos	NoPC	AtePC
53	Tmp	176	9.210	12:38:36.1	12:38:37.0	0	1s	+1	15°	1°
54	Tmp	179	10.027	12:40:13.8	12:40:15.2	0	1s	+1	22°	1°
55	Tmp	181	10.260	12:40:41.7	12:40:43.0	0	1s	+1	23°	1°
56	Tmp	182	10.750	12:41:45.4	12:41:46.7	0	1s	+1	17°	1°
57	Tmp	186	11.646	12:43:43.1	12:43:43.4	0	0s	0	14°	1°
58	Tmp	189	12.339	12:45:20.1	12:45:20.3	0	0s	0	4°	1°
59	Tmp	192	13.018	12:47:23.3	12:47:23.3	0	0s	0	8°	1°
60	Tmp	194	13.575	12:48:27.6	12:48:27.3	0	0s	0	10°	1°
61	Tmp	197	14.020	12:49:18.0	12:49:17.3	0	1s	-1	17°	1°
62	Tmp	200	15.155	12:51:07.5	12:51:08.2	0	1s	+1	21°	1°
63	Tmp	203	16.411	12:52:56.1	12:52:56.4	0	0s	0	9°	1°
64	Tmp	205	17.241	12:54:13.2	12:54:13.8	0	1s	+1	19°	1°
65	Tmp	207	17.805	12:55:04.7	12:55:05.2	0	1s	+1	14°	1°
66	Tmp	213	19.123	12:57:34.1	12:57:33.1	0	1s	-1	8°	1°
67	Tmp	215	0.064	13:01:20.0	13:01:19.4	0	1s	-1	21°	1°
68	Tmp	218	0.561	13:02:10.0	13:02:09.3	0	1s	-1	23°	2°
69	Tmp	222	1.138	13:03:29.4	13:03:29.4	0	0s	0	8°	2°
70	Tmp	224	1.792	13:04:43.2	13:04:42.5	0	1s	-1	20°	2°
71	Tmp	231	2.696	13:06:38.9	13:06:39.3	0	0s	0	8°	2°
72	Tmp	234	3.403	13:08:10.1	13:08:10.4	0	0s	0	9°	2°
73	Tmp	237	4.172	13:09:38.3	13:09:39.1	0	1s	+1	24°	2°
74	Tmp	244	5.363	13:12:05.9	13:12:06.7	0	1s	+1	16°	2°
75	Tmp	246	6.098	13:13:29.8	13:13:30.2	0	0s	0	6°	2°
76	Tmp	255	0.175	13:19:46.8	13:19:47.0	0	0s	0	5°	2°
77	Tmp	258	0.765	13:21:24.6	13:21:24.3	0	0s	0	5°	1°
78	Tmp	262	1.383	13:22:35.1	13:22:34.5	0	1s	-1	13°	1°
79	Tmp	267	2.534	13:24:51.0	13:24:50.9	0	0s	0	6°	1°
80	Tmp	269	3.080	13:25:56.2	13:25:55.7	0	1s	-1	14°	1°
81	Tmp	270	3.423	13:26:44.0	13:26:42.9	0	1s	-1	7°	1°
82	Tmp	278	6.515	13:33:17.1	13:33:18.0	0	1s	+1	10°	1°
83	Tmp	284	8.002	13:37:02.6	13:37:03.6	0	1s	+1	11°	1°
84	Tmp	287	8.966	13:39:22.6	13:39:23.6	0	1s	+1	19°	1°
85	Tmp	293	10.433	13:42:53.9	13:42:54.3	0	0s	0	7°	1°
86	Tmp	293	12.168	13:46:03.2	13:46:03.5	0	0s	0	9°	1°

Num	58	Pen	0	PCZ	45	Total PP	33	Col. Final	1°
-----	----	-----	---	-----	----	----------	----	------------	----






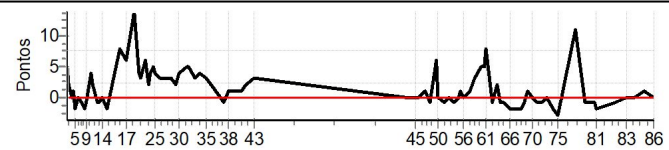
PIRINOPOLIS - GO - Mitsubishi MotorSports 2024

Performance Individual

PC	Tp	Trc	DistPC	Ideal	Passagem	Pen	Erro	Pontos	NoPC	AtePC
N u m	59	59 / Rodrigo Carvalho Manzan / Flávia Borges Duarte Manzan								
		Cat / NL / Largada		LIGHT / 59 / 10:17:00						
		Uberlândia-MG				PAJERO DAKAR 3.2L D A/T				
PC	Tp	Trc	DistPC	Ideal	Passagem	Pen	Erro	Pontos	NoPC	AtePC
1	Tmp	5	1.090	10:29:21.0	10:29:26.0	0	5s	[+5]	24 °	21 °
2	Tmp	6	1.393	10:29:55.3	10:29:57.6	0	2s	+2	16 °	17 °
3	Tmp	8	1.889	10:30:52.6	10:30:52.2	0	0s	0	8 °	12 °
4	Tmp	9	2.268	10:31:33.2	10:31:34.1	0	1s	+1	15 °	12 °
5	Tmp	10	2.571	10:32:03.8	10:32:01.9	0	2s	-2	19 °	15 °
6	Tmp	12	3.198	10:33:10.6	10:33:10.8	0	0s	0	7 °	13 °
7	Tmp	14	3.771	10:34:04.4	10:34:03.5	0	1s	-1	13 °	10 °
8	Tmp	17	4.458	10:35:22.9	10:35:21.4	0	2s	-2	21 °	13 °
9	Tmp	18	4.788	10:36:06.1	10:36:04.8	0	1s	-1	14 °	12 °
10	Tmp	21	5.288	10:37:15.6	10:37:19.9	0	4s	+4	20 °	14 °
11	Tmp	22	5.782	10:38:07.1	10:38:08.9	0	2s	+2	18 °	12 °
12	Tmp	25	6.576	10:39:24.7	10:39:24.0	0	1s	-1	16 °	12 °
13	Tmp	27	7.069	10:40:10.7	10:40:09.3	0	1s	-1	14 °	11 °
14	Tmp	29	7.880	10:41:23.9	10:41:23.8	0	0s	0	10 °	10 °
15	Tmp	32	8.634	10:42:39.4	10:42:37.0	0	2s	-2	15 °	9 °
16	Tmp	36	0.288	10:47:28.4	10:47:36.8	0	8s	[+8]	24 °	13 °
17	Tmp	40	1.252	10:49:21.9	10:49:27.7	0	6s	[+6]	26 °	13 °
18	Tmp	45	2.422	10:52:17.3	10:52:30.9	0	14s	[+14]	30 °	15 °
19	Tmp	48	3.089	10:53:33.1	10:53:37.5	0	4s	+4	24 °	15 °
20	Tmp	51	3.543	10:54:27.4	10:54:30.4	0	3s	+3	22 °	14 °
21	Tmp	51	4.411	10:55:36.9	10:55:43.0	0	6s	[+6]	28 °	16 °
22	Tmp	56	5.137	10:56:55.2	10:56:57.5	0	2s	+2	17 °	16 °
23	Tmp	58	5.581	10:57:46.2	10:57:50.4	0	4s	+4	26 °	16 °
24	Tmp	60	5.923	10:58:27.2	10:58:32.6	0	5s	[+5]	26 °	17 °
25	Tmp	62	6.387	10:59:22.7	10:59:26.9	0	4s	+4	30 °	17 °
26	Tmp	65	7.032	11:00:34.5	11:00:37.8	0	3s	+3	22 °	17 °
27	Tmp	70	7.740	11:02:08.5	11:02:11.9	0	3s	+3	23 °	17 °
28	Tmp	74	8.783	11:04:46.2	11:04:49.4	0	3s	+3	22 °	17 °
29	Tmp	77	9.557	11:06:07.7	11:06:10.0	0	2s	+2	18 °	17 °
30	Tmp	79	10.059	11:07:10.6	11:07:14.6	0	4s	+4	26 °	17 °
31	Tmp	87	11.580	11:10:09.5	11:10:14.2	0	5s	+5	27 °	17 °
32	Tmp	89	11.911	11:10:45.2	11:10:49.9	0	5s	+5	25 °	17 °
33	Tmp	92	12.880	11:12:28.8	11:12:31.5	0	3s	+3	27 °	17 °
34	Tmp	98	13.877	11:14:30.1	11:14:33.9	0	4s	+4	29 °	17 °
35	Tmp	100	14.838	11:16:19.8	11:16:23.2	0	3s	+3	28 °	17 °
36	Tmp	109	1.889	11:21:29.7	11:21:29.5	0	0s	0	6 °	17 °
37	Tmp	111	2.303	11:22:25.3	11:22:24.6	0	1s	-1	12 °	17 °
38	Tmp	114	3.251	11:24:00.8	11:24:01.9	0	1s	+1	18 °	17 °
39	Tmp	119	4.143	11:25:45.4	11:25:46.4	0	1s	+1	15 °	17 °
40	Tmp	122	4.977	11:27:16.3	11:27:17.6	0	1s	+1	13 °	17 °
41	Tmp	124	5.762	11:28:35.7	11:28:37.1	0	1s	+1	20 °	17 °
42	Tmp	129	6.368	11:29:50.8	11:29:52.8	0	2s	+2	23 °	17 °
43	Tmp	137	7.852	11:32:46.9	11:32:50.0	0	3s	+3	26 °	16 °
44	Tmp	145	0.439	12:24:21.4	12:24:21.2	0	0s	0	10 °	16 °
45	Tmp	150	2.197	12:27:16.1	12:27:16.2	0	0s	0	9 °	16 °
46	Tmp	152	2.837	12:28:30.6	12:28:30.6	0	0s	0	6 °	16 °
47	Tmp	156	3.750	12:30:30.4	12:30:31.3	0	1s	+1	14 °	16 °
48	Tmp	160	4.851	12:32:16.9	12:32:16.1	0	1s	-1	21 °	16 °
49	Tmp	162	5.956	12:34:24.2	12:34:30.2	0	6s	[+6]	31 °	16 °
50	Tmp	164	6.346	12:35:13.2	12:35:12.9	0	0s	0	5 °	16 °
51	Tmp	167	7.435	12:37:18.7	12:37:17.5	0	1s	-1	21 °	16 °
52	Tmp	171	8.118	12:38:36.3	12:38:36.0	0	0s	0	8 °	16 °

PC	Tp	Trc	DistPC	Ideal	Passagem	Pen	Erro	Pontos	NoPC	AtePC
53	Tmp	176	9.210	12:40:36.1	12:40:35.5	0	1s	-1	14 °	16 °
54	Tmp	179	10.027	12:42:13.8	12:42:14.1	0	0s	0	9 °	16 °
55	Tmp	181	10.260	12:42:41.7	12:42:42.3	0	1s	+1	22 °	16 °
56	Tmp	182	10.750	12:43:45.4	12:43:45.2	0	0s	0	7 °	16 °
57	Tmp	186	11.646	12:45:43.1	12:45:44.5	0	1s	+1	24 °	16 °
58	Tmp	189	12.339	12:47:20.1	12:47:22.9	0	3s	+3	22 °	15 °
59	Tmp	192	13.018	12:49:23.3	12:49:28.6	0	5s	+5	30 °	16 °
60	Tmp	194	13.575	12:50:27.6	12:50:32.2	0	5s	+5	32 °	16 °
61	Tmp	197	14.020	12:51:18.0	12:51:25.5	0	8s	[+8]	32 °	16 °
62	Tmp	200	15.155	12:53:07.5	12:53:06.8	0	1s	-1	20 °	16 °
63	Tmp	203	16.411	12:54:56.1	12:54:57.7	0	2s	+2	23 °	16 °
64	Tmp	205	17.241	12:56:13.2	12:56:12.4	0	1s	-1	18 °	16 °
65	Tmp	207	17.805	12:57:04.7	12:57:03.3	0	1s	-1	13 °	16 °
66	Tmp	213	19.123	12:59:34.1	12:59:31.7	0	2s	-2	17 °	17 °
67	Tmp	215	0.064	13:03:20.0	13:03:18.1	0	2s	-2	31 °	17 °
68	Tmp	218	0.561	13:04:10.0	13:04:09.5	0	1s	-1	22 °	17 °
69	Tmp	222	1.138	13:05:29.4	13:05:30.4	0	1s	+1	17 °	17 °
70	Tmp	224	1.792	13:06:43.2	13:06:43.6	0	0s	0	8 °	17 °
71	Tmp	231	2.696	13:08:38.9	13:08:37.5	0	1s	-1	20 °	16 °
72	Tmp	234	3.403	13:10:10.1	13:10:09.6	0	1s	-1	20 °	16 °
73	Tmp	237	4.172	13:11:38.3	13:11:37.9	0	0s	0	10 °	16 °
74	Tmp	244	5.363	13:14:05.9	13:14:04.3	0	2s	-2	24 °	16 °
75	Tmp	246	6.098	13:15:29.8	13:15:27.3	0	3s	-3	20 °	16 °
76	Tmp	255	0.175	13:21:46.8	13:21:57.8	0	11s	[+11]	30 °	17 °
77	Tmp	258	0.765	13:23:24.6	13:23:29.8	0	5s	+5	20 °	17 °
78	Tmp	262	1.383	13:24:35.1	13:24:34.0	0	1s	-1	12 °	16 °
79	Tmp	267	2.534	13:26:51.0	13:26:50.1	0	1s	-1	16 °	16 °
80	Tmp	269	3.080	13:27:56.2	13:27:54.8	0	1s	-1	13 °	16 °
81	Tmp	270	3.423	13:28:44.0	13:28:42.1	0	2s	-2	12 °	16 °
82	Tmp	278	6.515	13:35:17.1	13:35:16.2	0	1s	-1	9 °	16 °
83	Tmp	284	8.002	13:39:02.6	13:39:02.5	0	0s	0	7 °	16 °
84	Tmp	287	8.966	13:41:22.6	13:41:22.9	0	0s	0	8 °	14 °
85	Tmp	293	10.433	13:44:53.9	13:44:54.5	0	1s	+1	12 °	14 °
86	Tmp	293	12.168	13:48:03.2	13:48:03.6	0	0s	0	8 °	14 °

Num	59	Pen	0	PCZ	16	Total PP	130	Col. Final	14°
-----	----	-----	---	-----	----	----------	-----	------------	-----






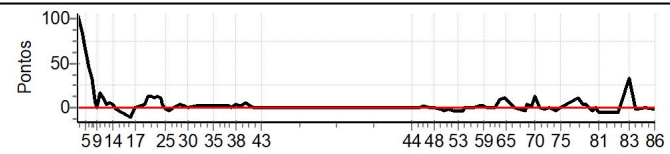
PIRINOPOLIS - GO - Mitsubishi MotorSports 2024

Performance Individual

PC	Tp	Trc	DistPC	Ideal	Passagem	Pen	Erro	Pontos	NoPC	AtePC
N u m	60	60 / Heleno J Borges Mesquita / Pedro Veltrini Borges								
		Cat / NL / Largada		LIGHT / 60 / 10:19:00						
		Uberaba-mgMG				L200 TRITON OUTDOOR GLS 2.4 D 4				
PC	Tp	Trc	DistPC	Ideal	Passagem	Pen	Erro	Pontos	NoPC	AtePC
1	Tmp	5	1.090	10:31:21.0	10:33:05.7	0	1m45s	[+105]	43°	39°
2	Tmp	6	1.393	10:31:55.3	10:33:33.6	0	1m38s	[+98]	43°	43°
3	Tmp	8	1.889	10:32:52.6	10:34:15.9	0	1m23s	[+83]	42°	43°
4	Tmp	9	2.268	10:33:33.2	10:34:45.1	0	1m12s	[+72]	41°	43°
5	Tmp	10	2.571	10:34:03.8	10:35:06.6	0	1m03s	[+63]	38°	43°
6	Tmp	12	3.198	10:35:10.6	10:35:55.9	0	45s	[+45]	34°	41°
7	Tmp	14	3.771	10:36:04.4	10:36:37.4	0	33s	[+33]	32°	40°
8	Tmp	17	4.458	10:37:22.9	10:37:30.2	0	7s	+7	27°	38°
9	Tmp	18	4.788	10:38:06.1	10:38:06.9	0	1s	+1	13°	38°
10	Tmp	21	5.288	10:39:15.6	10:39:32.5	0	17s	[+17]	27°	37°
11	Tmp	22	5.782	10:40:07.1	10:40:18.1	0	11s	+11	27°	35°
12	Tmp	25	6.576	10:41:24.7	10:41:29.8	0	5s	+5	29°	33°
13	Tmp	27	7.069	10:42:10.7	10:42:16.7	0	6s	+6	30°	32°
14	Tmp	29	7.880	10:43:23.9	10:43:29.2	0	5s	+5	29°	31°
15	Tmp	32	8.634	10:44:39.4	10:44:38.0	0	1s	-1	9°	31°
16	Tmp	36	0.288	10:49:28.4	10:49:18.0	0	10s	-10	27°	31°
17	Tmp	40	1.252	10:51:21.9	10:51:23.0	0	1s	+1	17°	31°
18	Tmp	45	2.422	10:54:17.3	10:54:22.7	0	5s	+5	23°	30°
19	Tmp	48	3.089	10:55:33.1	10:55:46.4	0	13s	+13	28°	27°
20	Tmp	51	3.543	10:56:27.4	10:56:41.1	0	14s	+14	31°	27°
21	Tmp	51	4.411	10:57:36.9	10:57:48.2	0	11s	+11	31°	27°
22	Tmp	56	5.137	10:58:55.2	10:59:09.6	0	14s	+14	34°	27°
23	Tmp	58	5.581	10:59:46.2	10:59:57.5	0	11s	+11	32°	28°
24	Tmp	60	5.923	11:00:27.2	11:00:32.0	0	5s	+5	25°	27°
25	Tmp	62	6.387	11:01:22.7	11:01:21.8	0	1s	-1	20°	27°
26	Tmp	65	7.032	11:02:34.5	11:02:32.8	0	2s	-2	18°	27°
27	Tmp	70	7.740	11:04:08.5	11:04:08.5	0	0s	0	4°	27°
28	Tmp	74	8.783	11:06:46.2	11:06:50.1	0	4s	+4	26°	27°
29	Tmp	77	9.557	11:08:07.7	11:08:10.2	0	3s	+3	22°	26°
30	Tmp	79	10.059	11:09:10.6	11:09:10.8	0	0s	0	3°	26°
31	Tmp	87	11.580	11:12:09.5	11:12:11.5	0	2s	+2	14°	27°
32	Tmp	89	11.911	11:12:45.2	11:12:46.8	0	2s	+2	16°	27°
33	Tmp	92	12.880	11:14:28.8	11:14:31.4	0	3s	+3	26°	27°
34	Tmp	98	13.877	11:16:30.1	11:16:32.0	0	2s	+2	20°	27°
35	Tmp	100	14.838	11:18:19.8	11:18:21.9	0	2s	+2	21°	27°
36	Tmp	109	1.889	11:23:29.7	11:23:32.4	0	3s	+3	25°	27°
37	Tmp	111	2.303	11:24:25.3	11:24:25.7	0	0s	0	4°	27°
38	Tmp	114	3.251	11:26:00.8	11:26:04.6	0	4s	+4	30°	27°
39	Tmp	119	4.143	11:27:45.4	11:27:48.3	0	3s	+3	23°	27°
40	Tmp	122	4.977	11:29:16.3	11:29:23.0	0	7s	+7	33°	27°
41	Tmp	124	5.762	11:30:35.7	11:30:39.0	0	3s	+3	29°	26°
42	Tmp	129	6.368	11:31:50.8	11:31:51.5	0	1s	+1	18°	26°
43	Tmp	137	7.852	11:34:46.9	11:34:48.1	0	1s	+1	17°	26°
44	Tmp	145	0.439	12:26:21.4	12:26:21.8	0	0s	0	9°	26°
45	Tmp	150	2.197	12:29:16.1	12:29:16.9	0	1s	+1	22°	26°
46	Tmp	152	2.837	12:30:30.6	12:30:32.9	0	2s	+2	29°	26°
47	Tmp	156	3.750	12:32:30.4	12:32:31.8	0	1s	+1	13°	26°
48	Tmp	160	4.851	12:34:16.9	12:34:17.0	0	0s	0	8°	26°
49	Tmp	162	5.956	12:36:24.2	12:36:23.1	0	1s	-1	16°	25°
50	Tmp	164	6.346	12:37:13.2	12:37:11.0	0	2s	-2	26°	25°
51	Tmp	167	7.435	12:39:18.7	12:39:17.3	0	1s	-1	20°	25°
52	Tmp	171	8.118	12:40:36.3	12:40:34.4	0	2s	-2	25°	25°

PC	Tp	Trc	DistPC	Ideal	Passagem	Pen	Erro	Pontos	NoPC	AtePC
53	Tmp	176	9.210	12:42:36.1	12:42:32.9	0	3s	-3	33°	25°
54	Tmp	179	10.027	12:44:13.8	12:44:11.1	0	3s	-3	33°	25°
55	Tmp	181	10.260	12:44:41.7	12:44:42.5	0	1s	+1	21°	25°
56	Tmp	182	10.750	12:45:45.4	12:45:45.8	0	0s	0	6°	25°
57	Tmp	186	11.646	12:47:43.1	12:47:43.3	0	0s	0	13°	25°
58	Tmp	189	12.339	12:49:20.1	12:49:22.4	0	2s	+2	17°	25°
59	Tmp	192	13.018	12:51:23.3	12:51:25.7	0	2s	+2	20°	25°
60	Tmp	194	13.575	12:52:27.6	12:52:27.5	0	0s	0	9°	24°
61	Tmp	197	14.020	12:53:18.0	12:53:19.2	0	1s	+1	16°	24°
62	Tmp	200	15.155	12:55:07.5	12:55:07.7	0	0s	0	6°	24°
63	Tmp	203	16.411	12:56:56.1	12:57:06.1	0	10s	+10	32°	24°
64	Tmp	205	17.241	12:58:13.2	12:58:24.2	0	11s	+11	33°	24°
65	Tmp	207	17.805	12:59:04.7	12:59:13.8	0	9s	+9	33°	24°
66	Tmp	213	19.123	13:01:34.1	13:01:34.7	0	1s	+1	7°	24°
67	Tmp	215	0.064	13:05:20.0	13:05:18.0	0	2s	-2	30°	24°
68	Tmp	218	0.561	13:06:10.0	13:06:14.4	0	4s	+4	30°	24°
69	Tmp	222	1.138	13:07:29.4	13:07:31.3	0	2s	+2	23°	24°
70	Tmp	224	1.792	13:08:43.2	13:08:56.3	0	13s	+13	34°	24°
71	Tmp	231	2.696	13:10:38.9	13:10:40.0	0	1s	+1	19°	24°
72	Tmp	234	3.403	13:12:10.1	13:12:09.5	0	1s	-1	19°	24°
73	Tmp	237	4.172	13:13:38.3	13:13:39.6	0	1s	+1	23°	24°
74	Tmp	244	5.363	13:16:05.9	13:16:04.3	0	2s	-2	23°	24°
75	Tmp	246	6.098	13:17:29.8	13:17:30.9	0	1s	+1	10°	24°
76	Tmp	255	0.175	13:23:46.8	13:23:57.4	0	11s	+11	29°	24°
77	Tmp	258	0.765	13:25:24.6	13:25:29.0	0	4s	+4	18°	24°
78	Tmp	262	1.383	13:26:35.1	13:26:39.2	0	4s	+4	22°	24°
79	Tmp	267	2.534	13:28:51.0	13:28:49.5	0	2s	-2	22°	24°
80	Tmp	269	3.080	13:29:56.2	13:29:56.0	0	0s	0	5°	24°
81	Tmp	270	3.423	13:30:44.0	13:30:40.1	0	4s	-4	18°	24°
82	Tmp	278	6.515	13:37:17.1	13:37:13.2	0	4s	-4	20°	24°
83	Tmp	284	8.002	13:41:02.6	13:41:35.7	0	33s	[+33]	35°	24°
84	Tmp	287	8.966	13:43:22.6	13:43:22.1	0	1s	-1	18°	23°
85	Tmp	293	10.433	13:46:53.9	13:46:54.3	0	0s	0	6°	23°
86	Tmp	293	12.168	13:50:03.2	13:50:02.7	0	1s	-1	16°	23°

Num	60	Pen	0	PCZ	11	Total PP	274	Col. Final	23°
-----	----	-----	---	-----	----	----------	-----	------------	-----






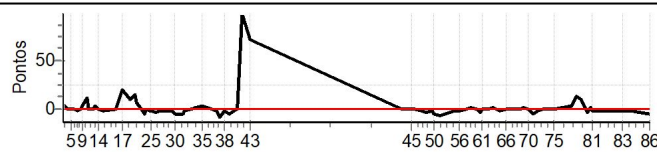
PIRINOPOLIS - GO - Mitsubishi MotorSports 2024

Performance Individual

PC	Tp	Trc	DistPC	Ideal	Passagem	Pen	Erro	Pontos	NoPC	AtePC
N u m	61	61 / Marcio Vieira Menke / Margaret de Albuquerque								
		Cat / NL / Largada		LIGHT / 61 / 10:21:00						
		Brasília-DF				L200 TRITON SPORT HPE 2.4 D 4X4				
PC	Tp	Trc	DistPC	Ideal	Passagem	Pen	Erro	Pontos	NoPC	AtePC
1	Tmp	5	1.090	10:33:21.0	10:33:26.1	0	5s	+5	23°	20°
2	Tmp	6	1.393	10:33:55.3	10:33:59.6	0	4s	+4	22°	21°
3	Tmp	8	1.889	10:34:52.6	10:34:52.5	0	0s	0	7°	16°
4	Tmp	9	2.268	10:35:33.2	10:35:33.7	0	1s	+1	14°	16°
5	Tmp	10	2.571	10:36:03.8	10:36:04.0	0	0s	0	5°	14°
6	Tmp	12	3.198	10:37:10.6	10:37:10.8	0	0s	0	6°	12°
7	Tmp	14	3.771	10:38:04.4	10:38:02.5	0	2s	-2	19°	13°
8	Tmp	17	4.458	10:39:22.9	10:39:24.1	0	1s	+1	16°	12°
9	Tmp	18	4.788	10:40:06.1	10:40:09.4	0	3s	+3	25°	14°
10	Tmp	21	5.288	10:41:15.6	10:41:26.4	0	11s	[+11]	25°	17°
11	Tmp	22	5.782	10:42:07.1	10:42:08.4	0	1s	+1	13°	15°
12	Tmp	25	6.576	10:43:24.7	10:43:26.0	0	1s	+1	15°	14°
13	Tmp	27	7.069	10:44:10.7	10:44:13.7	0	3s	+3	26°	15°
14	Tmp	29	7.880	10:45:23.9	10:45:24.2	0	0s	0	9°	14°
15	Tmp	32	8.634	10:46:39.4	10:46:38.0	0	1s	-1	8°	12°
16	Tmp	36	0.288	10:51:28.4	10:51:29.5	0	1s	+1	14°	11°
17	Tmp	40	1.252	10:53:21.9	10:53:42.3	0	20s	[+20]	28°	12°
18	Tmp	45	2.422	10:56:17.3	10:56:27.5	0	10s	[+10]	26°	16°
19	Tmp	48	3.089	10:57:33.1	10:57:48.1	0	15s	[+15]	30°	17°
20	Tmp	51	3.543	10:58:27.4	10:58:32.9	0	6s	[+6]	25°	17°
21	Tmp	51	4.411	10:59:36.9	10:59:37.3	0	0s	0	9°	17°
22	Tmp	56	5.137	11:00:55.2	11:00:50.9	0	4s	-4	25°	17°
23	Tmp	58	5.581	11:01:46.2	11:01:46.6	0	0s	0	11°	17°
24	Tmp	60	5.923	11:02:27.2	11:02:26.0	0	1s	-1	15°	16°
25	Tmp	62	6.387	11:03:22.7	11:03:22.0	0	1s	-1	19°	16°
26	Tmp	65	7.032	11:04:34.5	11:04:31.5	0	3s	-3	21°	16°
27	Tmp	70	7.740	11:06:08.5	11:06:07.0	0	2s	-2	20°	16°
28	Tmp	74	8.783	11:08:46.2	11:08:45.4	0	1s	-1	13°	16°
29	Tmp	77	9.557	11:10:07.7	11:10:06.1	0	2s	-2	17°	15°
30	Tmp	79	10.059	11:11:10.6	11:11:06.9	0	4s	-4	25°	15°
31	Tmp	87	11.580	11:14:09.5	11:14:05.1	0	4s	-4	25°	15°
32	Tmp	89	11.911	11:14:45.2	11:14:43.5	0	2s	-2	15°	15°
33	Tmp	92	12.880	11:16:28.8	11:16:29.9	0	1s	+1	17°	15°
34	Tmp	98	13.877	11:18:30.1	11:18:32.3	0	2s	+2	19°	15°
35	Tmp	100	14.838	11:20:19.8	11:20:23.7	0	4s	+4	30°	15°
36	Tmp	109	1.889	11:25:29.7	11:25:29.1	0	1s	-1	19°	15°
37	Tmp	111	2.303	11:26:25.3	11:26:17.1	0	8s	-8	29°	15°
38	Tmp	114	3.251	11:28:00.8	11:27:59.4	0	1s	-1	17°	15°
39	Tmp	119	4.143	11:29:45.4	11:29:40.8	0	5s	-5	29°	15°
40	Tmp	122	4.977	11:31:16.3	11:31:15.1	0	1s	-1	12°	15°
41	Tmp	124	5.762	11:32:35.7	11:32:37.1	0	1s	+1	19°	15°
42	Tmp	129	6.368	11:33:50.8	11:35:28.2	0	1m37s	[+97]	39°	16°
43	Tmp	137	7.852	11:36:46.9	11:37:56.9	0	1m10s	[+70]	39°	17°
44	Tmp	145	0.439	12:28:21.4	12:28:21.5	0	0s	0	8°	17°
45	Tmp	150	2.197	12:31:16.1	12:31:16.5	0	0s	0	8°	17°
46	Tmp	152	2.837	12:32:30.6	12:32:31.3	0	1s	+1	20°	17°
47	Tmp	156	3.750	12:34:30.4	12:34:28.1	0	2s	-2	25°	17°
48	Tmp	160	4.851	12:36:16.9	12:36:13.6	0	3s	-3	29°	17°
49	Tmp	162	5.956	12:38:24.2	12:38:23.1	0	1s	-1	15°	17°
50	Tmp	164	6.346	12:39:13.2	12:39:08.1	0	5s	-5	29°	17°
51	Tmp	167	7.435	12:41:18.7	12:41:12.9	0	6s	-6	32°	17°
52	Tmp	171	8.118	12:42:36.3	12:42:31.4	0	5s	-5	32°	17°

PC	Tp	Trc	DistPC	Ideal	Passagem	Pen	Erro	Pontos	NoPC	AtePC
53	Tmp	176	9.210	12:44:36.1	12:44:33.0	0	3s	-3	32°	17°
54	Tmp	179	10.027	12:46:13.8	12:46:13.1	0	1s	-1	21°	17°
55	Tmp	181	10.260	12:46:41.7	12:46:41.0	0	1s	-1	20°	17°
56	Tmp	182	10.750	12:47:45.4	12:47:43.4	0	2s	-2	23°	17°
57	Tmp	186	11.646	12:49:43.1	12:49:44.4	0	1s	+1	23°	17°
58	Tmp	189	12.339	12:51:20.1	12:51:22.5	0	2s	+2	16°	17°
59	Tmp	192	13.018	12:53:23.3	12:53:23.2	0	0s	0	7°	17°
60	Tmp	194	13.575	12:54:27.6	12:54:25.1	0	3s	-3	27°	17°
61	Tmp	197	14.020	12:55:18.0	12:55:18.3	0	0s	0	5°	17°
62	Tmp	200	15.155	12:57:07.5	12:57:07.1	0	0s	0	5°	17°
63	Tmp	203	16.411	12:58:56.1	12:58:58.1	0	2s	+2	22°	17°
64	Tmp	205	17.241	13:00:13.2	13:00:12.9	0	0s	0	7°	17°
65	Tmp	207	17.805	13:01:04.7	13:01:02.9	0	2s	-2	24°	17°
66	Tmp	213	19.123	13:03:34.1	13:03:34.3	0	0s	0	5°	16°
67	Tmp	215	0.064	13:07:20.0	13:07:20.9	0	1s	+1	20°	16°
68	Tmp	218	0.561	13:08:10.0	13:08:09.6	0	0s	0	8°	16°
69	Tmp	222	1.138	13:09:29.4	13:09:31.1	0	2s	+2	22°	16°
70	Tmp	224	1.792	13:10:43.2	13:10:43.9	0	1s	+1	19°	16°
71	Tmp	231	2.696	13:12:38.9	13:12:34.3	0	5s	-5	30°	17°
72	Tmp	234	3.403	13:14:10.1	13:14:08.2	0	2s	-2	28°	17°
73	Tmp	237	4.172	13:15:38.3	13:15:39.7	0	1s	+1	22°	17°
74	Tmp	244	5.363	13:18:05.9	13:18:07.2	0	1s	+1	15°	17°
75	Tmp	246	6.098	13:19:29.8	13:19:29.7	0	0s	0	5°	17°
76	Tmp	255	0.175	13:25:46.8	13:25:50.2	0	3s	+3	20°	16°
77	Tmp	258	0.765	13:27:24.6	13:27:37.9	0	13s	[+13]	27°	16°
78	Tmp	262	1.383	13:28:35.1	13:28:45.3	0	10s	[+10]	29°	17°
79	Tmp	267	2.534	13:30:51.0	13:30:47.7	0	3s	-3	27°	17°
80	Tmp	269	3.080	13:31:56.2	13:31:58.3	0	2s	+2	22°	17°
81	Tmp	270	3.423	13:32:44.0	13:32:42.2	0	2s	-2	11°	17°
82	Tmp	278	6.515	13:39:17.1	13:39:15.3	0	2s	-2	14°	17°
83	Tmp	284	8.002	13:43:02.6	13:43:01.0	0	2s	-2	14°	17°
84	Tmp	287	8.966	13:45:22.6	13:45:21.8	0	1s	-1	17°	16°
85	Tmp	293	10.433	13:48:53.9	13:48:51.0	0	3s	-3	25°	16°
86	Tmp	293	12.168	13:52:03.2	13:51:58.3	0	5s	-5	29°	16°

Num	61	Pen	0	PCZ	15	Total PP	147	Col. Final	16°
-----	----	-----	---	-----	----	----------	-----	------------	-----






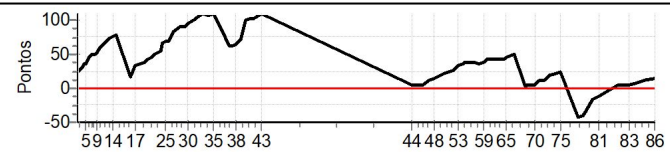
PIRINOPOLIS - GO - Mitsubishi MotorSports 2024

Performance Individual

PC	Tp	Trc	DistPC	Ideal	Passagem	Pen	Erro	Pontos	NoPC	AtePC
N u m	62	62 / Anderson Oliveira de Sousa / Edilamar Lima da Silva								
		Cat / NL / Largada		LIGHT / 62 / 10:23:00						
		Brasília-DF			PAJERO SPORT HPE-S					
PC	Tp	Trc	DistPC	Ideal	Passagem	Pen	Erro	Pontos	NoPC	AtePC
1	Tmp	5	1.090	10:35:21.0	10:35:44.5	0	24s	+24	39°	35°
2	Tmp	6	1.393	10:35:55.3	10:36:19.8	0	25s	+25	34°	39°
3	Tmp	8	1.889	10:36:52.6	10:37:21.2	0	29s	+29	35°	36°
4	Tmp	9	2.268	10:37:33.2	10:38:07.3	0	34s	+34	33°	35°
5	Tmp	10	2.571	10:38:03.8	10:38:38.4	0	35s	+35	33°	36°
6	Tmp	12	3.198	10:39:10.6	10:39:55.8	0	45s	+45	33°	34°
7	Tmp	14	3.771	10:40:04.4	10:40:53.1	0	49s	+49	35°	34°
8	Tmp	17	4.458	10:41:22.9	10:42:12.3	0	49s	+49	35°	34°
9	Tmp	18	4.788	10:42:06.1	10:42:58.2	0	52s	+52	36°	35°
10	Tmp	21	5.288	10:43:15.6	10:44:15.0	0	59s	+59	33°	35°
11	Tmp	22	5.782	10:44:07.1	10:45:10.8	0	1m04s	+64	33°	36°
12	Tmp	25	6.576	10:45:24.7	10:46:32.9	0	1m08s	+68	35°	36°
13	Tmp	27	7.069	10:46:10.7	10:47:23.1	0	1m12s	+72	35°	37°
14	Tmp	29	7.880	10:47:23.9	10:48:39.1	0	1m15s	+75	35°	37°
15	Tmp	32	8.634	10:48:39.4	10:49:57.0	0	1m18s	+78	36°	36°
16	Tmp	36	0.288	10:53:28.4	10:53:43.2	0	15s	+15	29°	35°
17	Tmp	40	1.252	10:55:21.9	10:55:54.1	0	32s	+32	34°	35°
18	Tmp	45	2.422	10:58:17.3	10:58:55.2	0	38s	+38	36°	35°
19	Tmp	48	3.089	10:59:33.1	11:00:15.8	0	43s	+43	36°	35°
20	Tmp	51	3.543	11:00:27.4	11:01:12.2	0	45s	+45	35°	36°
21	Tmp	51	4.411	11:01:36.9	11:02:25.5	0	49s	+49	36°	36°
22	Tmp	56	5.137	11:02:55.2	11:03:45.8	0	51s	+51	37°	36°
23	Tmp	58	5.581	11:03:46.2	11:04:41.0	0	55s	+55	37°	36°
24	Tmp	60	5.923	11:04:27.2	11:05:32.1	0	1m05s	+65	37°	36°
25	Tmp	62	6.387	11:05:22.7	11:06:32.0	0	1m09s	+69	37°	36°
26	Tmp	65	7.032	11:06:34.5	11:07:43.9	0	1m09s	+69	37°	36°
27	Tmp	70	7.740	11:08:08.5	11:09:31.6	0	1m23s	+83	37°	37°
28	Tmp	74	8.783	11:10:46.2	11:12:14.9	0	1m29s	+89	36°	36°
29	Tmp	77	9.557	11:12:07.7	11:13:37.8	0	1m30s	+90	37°	36°
30	Tmp	79	10.059	11:13:10.6	11:14:45.3	0	1m35s	+95	37°	36°
31	Tmp	87	11.580	11:16:09.5	11:17:52.3	0	1m43s	[+103]	38°	36°
32	Tmp	89	11.911	11:16:45.2	11:18:28.9	0	1m44s	[+104]	38°	37°
33	Tmp	92	12.880	11:18:28.8	11:20:16.8	0	1m48s	[+108]	38°	38°
34	Tmp	98	13.877	11:20:30.1	11:22:16.5	0	1m46s	[+106]	38°	38°
35	Tmp	100	14.838	11:22:19.8	11:24:08.8	0	1m49s	[+109]	38°	38°
36	Tmp	109	1.889	11:27:29.7	11:28:29.4	0	1m00s	+60	39°	38°
37	Tmp	111	2.303	11:28:25.3	11:29:25.2	0	1m00s	+60	39°	38°
38	Tmp	114	3.251	11:30:00.8	11:31:04.0	0	1m03s	+63	39°	38°
39	Tmp	119	4.143	11:31:45.4	11:32:55.3	0	1m10s	+70	39°	38°
40	Tmp	122	4.977	11:33:16.3	11:34:56.3	0	1m40s	[+100]	40°	38°
41	Tmp	124	5.762	11:34:35.7	11:36:16.6	0	1m41s	[+101]	40°	38°
42	Tmp	129	6.368	11:35:50.8	11:37:33.9	0	1m43s	[+103]	40°	38°
43	Tmp	137	7.852	11:38:46.9	11:40:35.2	0	1m48s	[+108]	40°	38°
44	Tmp	145	0.439	12:30:21.4	12:30:24.8	0	3s	+3	36°	38°
45	Tmp	150	2.197	12:33:16.1	12:33:19.8	0	4s	+4	33°	38°
46	Tmp	152	2.837	12:34:30.6	12:34:36.0	0	5s	+5	32°	38°
47	Tmp	156	3.750	12:36:30.4	12:36:42.7	0	12s	+12	39°	38°
48	Tmp	160	4.851	12:38:16.9	12:38:30.1	0	13s	+13	39°	38°
49	Tmp	162	5.956	12:40:24.2	12:40:43.3	0	19s	+19	37°	38°
50	Tmp	164	6.346	12:41:13.2	12:41:34.3	0	21s	+21	40°	38°
51	Tmp	167	7.435	12:43:18.7	12:43:42.9	0	24s	+24	37°	38°
52	Tmp	171	8.118	12:44:36.3	12:45:02.3	0	26s	+26	38°	38°

PC	Tp	Trc	DistPC	Ideal	Passagem	Pen	Erro	Pontos	NoPC	AtePC
53	Tmp	176	9.210	12:46:36.1	12:47:08.3	0	32s	+32	39°	38°
54	Tmp	179	10.027	12:48:13.8	12:48:48.9	0	35s	+35	40°	38°
55	Tmp	181	10.260	12:48:41.7	12:49:18.3	0	37s	+37	40°	38°
56	Tmp	182	10.750	12:49:45.4	12:50:22.5	0	37s	+37	39°	38°
57	Tmp	186	11.646	12:51:43.1	12:52:21.3	0	38s	+38	38°	39°
58	Tmp	189	12.339	12:53:20.1	12:53:55.2	0	35s	+35	38°	39°
59	Tmp	192	13.018	12:55:23.3	12:56:01.7	0	38s	+38	38°	39°
60	Tmp	194	13.575	12:56:27.6	12:57:09.1	0	42s	+42	38°	39°
61	Tmp	197	14.020	12:57:18.0	12:58:00.4	0	42s	+42	38°	39°
62	Tmp	200	15.155	12:59:07.5	12:59:50.3	0	43s	+43	37°	39°
63	Tmp	203	16.411	13:00:56.1	13:01:39.3	0	43s	+43	38°	39°
64	Tmp	205	17.241	13:02:13.2	13:02:56.6	0	43s	+43	38°	39°
65	Tmp	207	17.805	13:03:04.7	13:03:50.0	0	45s	+45	38°	39°
66	Tmp	213	19.123	13:05:34.1	13:06:22.9	0	49s	+49	38°	39°
67	Tmp	215	0.064	13:09:20.0	13:09:21.2	0	1s	+1	19°	39°
68	Tmp	218	0.561	13:10:10.0	13:10:13.3	0	3s	+3	28°	39°
69	Tmp	222	1.138	13:11:29.4	13:11:34.5	0	5s	+5	32°	39°
70	Tmp	224	1.792	13:12:43.2	13:12:47.2	0	4s	+4	27°	39°
71	Tmp	231	2.696	13:14:38.9	13:14:49.9	0	11s	+11	35°	39°
72	Tmp	234	3.403	13:16:10.1	13:16:22.5	0	12s	+12	36°	39°
73	Tmp	237	4.172	13:17:38.3	13:17:56.5	0	18s	+18	37°	39°
74	Tmp	244	5.363	13:20:05.9	13:20:26.7	0	21s	+21	37°	39°
75	Tmp	246	6.098	13:21:29.8	13:21:54.1	0	24s	+24	35°	39°
76	Tmp	255	0.175	13:27:46.8	13:27:02.6	0	44s	-44	40°	39°
77	Tmp	258	0.765	13:29:24.6	13:28:44.0	0	41s	-41	38°	39°
78	Tmp	262	1.383	13:30:35.1	13:30:00.0	0	35s	-35	36°	39°
79	Tmp	267	2.534	13:32:51.0	13:32:32.7	0	18s	-18	33°	39°
80	Tmp	269	3.080	13:33:56.2	13:33:41.5	0	15s	-15	32°	39°
81	Tmp	270	3.423	13:34:44.0	13:34:31.2	0	13s	-13	30°	38°
82	Tmp	278	6.515	13:41:17.1	13:41:19.8	0	3s	+3	18°	38°
83	Tmp	284	8.002	13:45:02.6	13:45:07.8	0	5s	+5	26°	38°
84	Tmp	287	8.966	13:47:22.6	13:47:28.5	0	6s	+6	31°	38°
85	Tmp	293	10.433	13:50:53.9	13:51:04.3	0	10s	+10	32°	38°
86	Tmp	293	12.168	13:54:03.2	13:54:16.6	0	13s	+13	35°	37°

Num	62	Pen	0	PCZ	0	Total PP	2887	Col. Final	37°
-----	----	-----	---	-----	---	----------	------	------------	-----






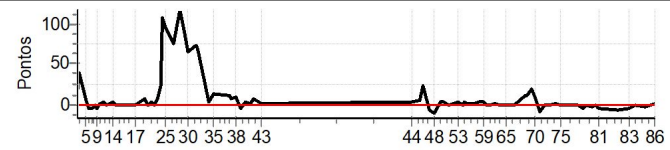
PIRINOPOLIS - GO - Mitsubishi MotorSports 2024

Performance Individual

PC	Tp	Trc	DistPC	Ideal	Passagem	Pen	Erro	Pontos	NoPC	AtePC
N u m	63	63 / Felipe Augusto Silva Foppa / Cassia da Silva Foppa								
		Cat / NL / Largada		LIGHT / 63 / 10:25:00						
		Goiânia-GO				L200 TRITON SPORT HPE SERTOES				
PC	Tp	Trc	DistPC	Ideal	Passagem	Pen	Erro	Pontos	NoPC	AtePC
1	Tmp	5	1.090	10:37:21.0	10:37:38.8	0	18s	+18	35°	31°
2	Tmp	6	1.393	10:37:55.3	10:38:35.5	0	40s	+40	39°	35°
3	Tmp	8	1.889	10:38:52.6	10:39:14.7	0	22s	+22	33°	34°
4	Tmp	9	2.268	10:39:33.2	10:39:48.5	0	15s	+15	26°	33°
5	Tmp	10	2.571	10:40:03.8	10:40:12.2	0	8s	+8	25°	30°
6	Tmp	12	3.198	10:41:10.6	10:41:05.2	0	5s	-5	25°	29°
7	Tmp	14	3.771	10:42:04.4	10:41:59.1	0	5s	-5	25°	28°
8	Tmp	17	4.458	10:43:22.9	10:43:22.0	0	1s	-1	15°	27°
9	Tmp	18	4.788	10:44:06.1	10:44:01.6	0	5s	-5	28°	26°
10	Tmp	21	5.288	10:45:15.6	10:45:16.2	0	1s	+1	9°	25°
11	Tmp	22	5.782	10:46:07.1	10:46:09.7	0	3s	+3	23°	24°
12	Tmp	25	6.576	10:47:24.7	10:47:25.1	0	0s	0	3°	24°
13	Tmp	27	7.069	10:48:10.7	10:48:12.1	0	1s	+1	13°	24°
14	Tmp	29	7.880	10:49:23.9	10:49:26.0	0	2s	+2	22°	24°
15	Tmp	32	8.634	10:50:39.4	10:50:38.0	0	1s	-1	7°	24°
16	Tmp	36	0.288	10:55:28.4	10:55:27.3	0	1s	-1	13°	21°
17	Tmp	40	1.252	10:57:21.9	10:57:20.7	0	1s	-1	16°	21°
18	Tmp	45	2.422	11:00:17.3	11:00:23.6	0	6s	+6	24°	20°
19	Tmp	48	3.089	11:01:33.1	11:01:32.3	0	1s	-1	18°	20°
20	Tmp	51	3.543	11:02:27.4	11:02:29.4	0	2s	+2	19°	20°
21	Tmp	51	4.411	11:03:36.9	11:03:35.6	0	1s	-1	17°	19°
22	Tmp	56	5.137	11:04:55.2	11:05:02.0	0	7s	+7	29°	19°
23	Tmp	58	5.581	11:05:46.2	11:06:10.3	0	24s	+24	35°	20°
24	Tmp	60	5.923	11:06:27.2	11:08:15.1	0	1m48s	[+108]	40°	21°
25	Tmp	62	6.387	11:07:22.7	11:08:58.8	0	1m36s	[+96]	40°	22°
26	Tmp	65	7.032	11:08:34.5	11:10:00.3	0	1m26s	[+86]	38°	23°
27	Tmp	70	7.740	11:10:08.5	11:11:24.6	0	1m16s	[+76]	36°	26°
28	Tmp	74	8.783	11:12:46.2	11:14:43.2	0	1m57s	[+117]	38°	26°
29	Tmp	77	9.557	11:14:07.7	11:15:34.1	0	1m26s	[+86]	36°	28°
30	Tmp	79	10.059	11:15:10.6	11:16:15.4	0	1m05s	[+65]	36°	28°
31	Tmp	87	11.580	11:18:09.5	11:19:22.4	0	1m13s	[+73]	37°	29°
32	Tmp	89	11.911	11:18:45.2	11:19:54.3	0	1m09s	[+69]	37°	29°
33	Tmp	92	12.880	11:20:28.8	11:21:09.7	0	41s	+41	37°	29°
34	Tmp	98	13.877	11:22:30.1	11:22:32.8	0	3s	+3	25°	29°
35	Tmp	100	14.838	11:24:19.8	11:24:33.2	0	13s	+13	34°	29°
36	Tmp	109	1.889	11:29:29.7	11:29:40.3	0	11s	+11	32°	29°
37	Tmp	111	2.303	11:30:25.3	11:30:32.4	0	7s	+7	28°	29°
38	Tmp	114	3.251	11:32:00.8	11:32:09.8	0	9s	+9	31°	29°
39	Tmp	119	4.143	11:33:45.4	11:33:40.4	0	5s	-5	28°	29°
40	Tmp	122	4.977	11:35:16.3	11:35:18.2	0	2s	+2	23°	29°
41	Tmp	124	5.762	11:36:35.7	11:36:36.9	0	1s	+1	18°	28°
42	Tmp	129	6.368	11:37:50.8	11:37:59.1	0	8s	+8	30°	28°
43	Tmp	137	7.852	11:40:46.9	11:40:47.9	0	1s	+1	16°	28°
44	Tmp	145	0.439	12:32:21.4	12:32:23.8	0	2s	+2	31°	28°
45	Tmp	150	2.197	12:35:16.1	12:35:21.3	0	5s	+5	35°	28°
46	Tmp	152	2.837	12:36:30.6	12:36:52.7	0	22s	+22	41°	29°
47	Tmp	156	3.750	12:38:30.4	12:38:23.7	0	7s	-7	34°	29°
48	Tmp	160	4.851	12:40:16.9	12:40:06.1	0	11s	-11	35°	29°
49	Tmp	162	5.956	12:42:24.2	12:42:28.1	0	4s	+4	27°	29°
50	Tmp	164	6.346	12:43:13.2	12:43:17.1	0	4s	+4	28°	29°
51	Tmp	167	7.435	12:45:18.7	12:45:18.8	0	0s	0	7°	28°
52	Tmp	171	8.118	12:46:36.3	12:46:37.0	0	1s	+1	18°	28°

PC	Tp	Trc	DistPC	Ideal	Passagem	Pen	Erro	Pontos	NoPC	AtePC
53	Tmp	176	9.210	12:48:36.1	12:48:38.3	0	2s	+2	24°	28°
54	Tmp	179	10.027	12:50:13.8	12:50:12.0	0	2s	-2	29°	28°
55	Tmp	181	10.260	12:50:41.7	12:50:44.0	0	2s	+2	29°	28°
56	Tmp	182	10.750	12:51:45.4	12:51:46.4	0	1s	+1	16°	28°
57	Tmp	186	11.646	12:53:43.1	12:53:44.1	0	1s	+1	22°	28°
58	Tmp	189	12.339	12:55:20.1	12:55:23.1	0	3s	+3	21°	28°
59	Tmp	192	13.018	12:57:23.3	12:57:26.4	0	3s	+3	26°	28°
60	Tmp	194	13.575	12:58:27.6	12:58:26.4	0	1s	-1	18°	28°
61	Tmp	197	14.020	12:59:18.0	12:59:18.3	0	0s	0	4°	28°
62	Tmp	200	15.155	13:01:07.5	13:01:08.3	0	1s	+1	19°	28°
63	Tmp	203	16.411	13:02:56.1	13:02:56.1	0	0s	0	8°	28°
64	Tmp	205	17.241	13:04:13.2	13:04:12.3	0	1s	-1	17°	28°
65	Tmp	207	17.805	13:05:04.7	13:05:03.7	0	1s	-1	12°	28°
66	Tmp	213	19.123	13:07:34.1	13:07:32.1	0	2s	-2	16°	28°
67	Tmp	215	0.064	13:11:20.0	13:11:32.1	0	12s	+12	39°	28°
68	Tmp	218	0.561	13:12:10.0	13:12:20.5	0	11s	+11	39°	28°
69	Tmp	222	1.138	13:13:29.4	13:13:47.0	0	18s	+18	38°	28°
70	Tmp	224	1.792	13:14:43.2	13:14:52.0	0	9s	+9	30°	28°
71	Tmp	231	2.696	13:16:38.9	13:16:30.9	0	8s	-8	33°	28°
72	Tmp	234	3.403	13:18:10.1	13:18:08.6	0	2s	-2	27°	28°
73	Tmp	237	4.172	13:19:38.3	13:19:36.9	0	1s	-1	21°	28°
74	Tmp	244	5.363	13:22:05.9	13:22:07.2	0	1s	+1	14°	28°
75	Tmp	246	6.098	13:23:29.8	13:23:29.2	0	1s	-1	9°	28°
76	Tmp	255	0.175	13:29:46.8	13:29:46.6	0	0s	0	4°	28°
77	Tmp	258	0.765	13:31:24.6	13:31:21.1	0	4s	-4	17°	28°
78	Tmp	262	1.383	13:32:35.1	13:32:33.4	0	2s	-2	18°	28°
79	Tmp	267	2.534	13:34:51.0	13:34:48.2	0	3s	-3	26°	27°
80	Tmp	269	3.080	13:35:56.2	13:35:55.4	0	1s	-1	12°	27°
81	Tmp	270	3.423	13:36:44.0	13:36:39.6	0	4s	-4	17°	26°
82	Tmp	278	6.515	13:43:17.1	13:43:10.0	0	7s	-7	27°	26°
83	Tmp	284	8.002	13:47:02.6	13:46:56.9	0	6s	-6	29°	26°
84	Tmp	287	8.966	13:49:22.6	13:49:23.0	0	0s	0	7°	26°
85	Tmp	293	10.433	13:52:53.9	13:52:51.4	0	3s	-3	24°	25°
86	Tmp	293	12.168	13:56:03.2	13:56:03.9	0	1s	+1	15°	25°

Num 63 Pen 0 PCZ 6 Total PP 441 Col. Final 25°






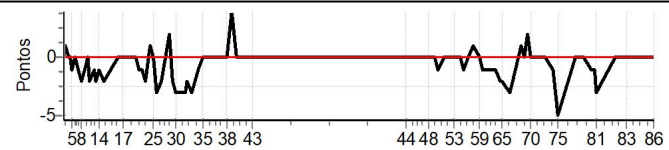
PIRINOPOLIS - GO - Mitsubishi MotorSports 2024

Performance Individual

PC	Tp	Trc	DistPC	Ideal	Passagem	Pen	Erro	Pontos	NoPC	AtePC
N u m	64	64 / Jocenir Foppa Junior / Cintia Leticia de Oliveira								
		Cat / NL / Largada		LIGHT / 64 / 10:27:00						
		Goiânia-GO				L200 TRITON HPE 2.4 D 4X4 AT MOT				
PC	Tp	Trc	DistPC	Ideal	Passagem	Pen	Erro	Pontos	NoPC	AtePC
1	Tmp	5	1.090	10:39:21.0	10:39:21.2	0	0s	0	1°	1°
2	Tmp	6	1.393	10:39:55.3	10:39:56.5	0	1s	[+1]	9°	4°
3	Tmp	8	1.889	10:40:52.6	10:40:52.8	0	0s	0	6°	1°
4	Tmp	9	2.268	10:41:33.2	10:41:33.4	0	0s	0	8°	1°
5	Tmp	10	2.571	10:42:03.8	10:42:02.8	0	1s	-1	12°	2°
6	Tmp	12	3.198	10:43:10.6	10:43:10.2	0	0s	0	5°	1°
7	Tmp	14	3.771	10:44:04.4	10:44:03.4	0	1s	-1	12°	1°
8	Tmp	17	4.458	10:45:22.9	10:45:21.3	0	2s	-2	20°	4°
9	Tmp	18	4.788	10:46:06.1	10:46:04.7	0	1s	-1	12°	3°
10	Tmp	21	5.288	10:47:15.6	10:47:15.5	0	0s	0	2°	3°
11	Tmp	22	5.782	10:48:07.1	10:48:05.3	0	2s	-2	17°	4°
12	Tmp	25	6.576	10:49:24.7	10:49:23.4	0	1s	-1	14°	5°
13	Tmp	27	7.069	10:50:10.7	10:50:08.8	0	2s	-2	21°	7°
14	Tmp	29	7.880	10:51:23.9	10:51:22.5	0	1s	-1	18°	7°
15	Tmp	32	8.634	10:52:39.4	10:52:37.0	0	2s	-2	14°	5°
16	Tmp	36	0.288	10:57:28.4	10:57:28.4	0	0s	0	5°	5°
17	Tmp	40	1.252	10:59:21.9	10:59:22.3	0	0s	0	7°	5°
18	Tmp	45	2.422	11:02:17.3	11:02:16.9	0	0s	0	4°	5°
19	Tmp	48	3.089	11:03:33.1	11:03:33.2	0	0s	0	7°	3°
20	Tmp	51	3.543	11:04:27.4	11:04:26.1	0	1s	-1	11°	3°
21	Tmp	51	4.411	11:05:36.9	11:05:36.1	0	1s	-1	16°	5°
22	Tmp	56	5.137	11:06:55.2	11:06:53.7	0	2s	-2	16°	5°
23	Tmp	58	5.581	11:07:46.2	11:07:46.2	0	0s	0	10°	5°
24	Tmp	60	5.923	11:08:27.2	11:08:28.6	0	1s	[+1]	14°	4°
25	Tmp	62	6.387	11:09:22.7	11:09:22.3	0	0s	0	6°	3°
26	Tmp	65	7.032	11:10:34.5	11:10:32.0	0	3s	-3	20°	3°
27	Tmp	70	7.740	11:12:08.5	11:12:06.4	0	2s	-2	19°	5°
28	Tmp	74	8.783	11:14:46.2	11:14:48.6	0	2s	[+2]	19°	4°
29	Tmp	77	9.557	11:16:07.7	11:16:05.4	0	2s	-2	16°	5°
30	Tmp	79	10.059	11:17:10.6	11:17:08.0	0	3s	-3	24°	5°
31	Tmp	87	11.580	11:20:09.5	11:20:07.0	0	3s	-3	20°	7°
32	Tmp	89	11.911	11:20:45.2	11:20:43.6	0	2s	-2	14°	8°
33	Tmp	92	12.880	11:22:28.8	11:22:26.3	0	3s	-3	25°	10°
34	Tmp	98	13.877	11:24:30.1	11:24:29.2	0	1s	-1	13°	10°
35	Tmp	100	14.838	11:26:19.8	11:26:19.9	0	0s	0	3°	8°
36	Tmp	109	1.889	11:31:29.7	11:31:29.8	0	0s	0	5°	8°
37	Tmp	111	2.303	11:32:25.3	11:32:25.5	0	0s	0	3°	8°
38	Tmp	114	3.251	11:34:00.8	11:34:01.2	0	0s	0	7°	6°
39	Tmp	119	4.143	11:35:45.4	11:35:49.1	0	4s	[+4]	25°	6°
40	Tmp	122	4.977	11:37:16.3	11:37:16.3	0	0s	0	4°	5°
41	Tmp	124	5.762	11:38:35.7	11:38:35.5	0	0s	0	9°	6°
42	Tmp	129	6.368	11:39:50.8	11:39:50.8	0	0s	0	10°	5°
43	Tmp	137	7.852	11:42:46.9	11:42:47.2	0	0s	0	7°	5°
44	Tmp	145	0.439	12:34:21.4	12:34:21.8	0	0s	0	7°	5°
45	Tmp	150	2.197	12:37:16.1	12:37:15.9	0	0s	0	7°	5°
46	Tmp	152	2.837	12:38:30.6	12:38:30.7	0	0s	0	5°	5°
47	Tmp	156	3.750	12:40:30.4	12:40:30.1	0	0s	0	6°	5°
48	Tmp	160	4.851	12:42:16.9	12:42:16.9	0	0s	0	7°	5°
49	Tmp	162	5.956	12:44:24.2	12:44:24.5	0	0s	0	6°	5°
50	Tmp	164	6.346	12:45:13.2	12:45:12.0	0	1s	-1	17°	5°
51	Tmp	167	7.435	12:47:18.7	12:47:18.4	0	0s	0	6°	5°
52	Tmp	171	8.118	12:48:36.3	12:48:36.5	0	0s	0	7°	5°

PC	Tp	Trc	DistPC	Ideal	Passagem	Pen	Erro	Pontos	NoPC	AtePC
53	Tmp	176	9.210	12:50:36.1	12:50:35.8	0	0s	0	7°	4°
54	Tmp	179	10.027	12:52:13.8	12:52:14.0	0	0s	0	8°	4°
55	Tmp	181	10.260	12:52:41.7	12:52:42.1	0	0s	0	6°	4°
56	Tmp	182	10.750	12:53:45.4	12:53:44.6	0	1s	-1	15°	4°
57	Tmp	186	11.646	12:55:43.1	12:55:43.4	0	0s	0	12°	4°
58	Tmp	189	12.339	12:57:20.1	12:57:21.1	0	1s	[+1]	9°	4°
59	Tmp	192	13.018	12:59:23.3	12:59:23.5	0	0s	0	6°	3°
60	Tmp	194	13.575	13:00:27.6	13:00:27.1	0	1s	-1	17°	3°
61	Tmp	197	14.020	13:01:18.0	13:01:17.5	0	1s	-1	15°	4°
62	Tmp	200	15.155	13:03:07.5	13:03:07.0	0	1s	-1	18°	4°
63	Tmp	203	16.411	13:04:56.1	13:04:55.0	0	1s	-1	18°	4°
64	Tmp	205	17.241	13:06:13.2	13:06:11.6	0	2s	-2	21°	4°
65	Tmp	207	17.805	13:07:04.7	13:07:02.8	0	2s	-2	23°	4°
66	Tmp	213	19.123	13:09:34.1	13:09:30.7	0	3s	-3	21°	4°
67	Tmp	215	0.064	13:13:20.0	13:13:20.7	0	1s	[+1]	18°	4°
68	Tmp	218	0.561	13:14:10.0	13:14:09.9	0	0s	0	7°	4°
69	Tmp	222	1.138	13:15:29.4	13:15:31.3	0	2s	[+2]	21°	4°
70	Tmp	224	1.792	13:16:43.2	13:16:43.5	0	0s	0	7°	4°
71	Tmp	231	2.696	13:18:38.9	13:18:38.5	0	0s	0	7°	4°
72	Tmp	234	3.403	13:20:10.1	13:20:10.5	0	0s	0	8°	4°
73	Tmp	237	4.172	13:21:38.3	13:21:38.0	0	0s	0	9°	4°
74	Tmp	244	5.363	13:24:05.9	13:24:05.4	0	1s	-1	13°	4°
75	Tmp	246	6.098	13:25:29.8	13:25:24.9	0	5s	-5	25°	4°
76	Tmp	255	0.175	13:31:46.8	13:31:47.1	0	0s	0	3°	4°
77	Tmp	258	0.765	13:33:24.6	13:33:24.7	0	0s	0	4°	4°
78	Tmp	262	1.383	13:34:35.1	13:34:34.7	0	0s	0	4°	4°
79	Tmp	267	2.534	13:36:51.0	13:36:50.0	0	1s	-1	15°	4°
80	Tmp	269	3.080	13:37:56.2	13:37:55.0	0	1s	-1	11°	4°
81	Tmp	270	3.423	13:38:44.0	13:38:41.5	0	3s	-3	15°	5°
82	Tmp	278	6.515	13:45:17.1	13:45:17.2	0	0s	0	1°	4°
83	Tmp	284	8.002	13:49:02.6	13:49:02.7	0	0s	0	6°	4°
84	Tmp	287	8.966	13:51:22.6	13:51:22.8	0	0s	0	6°	4°
85	Tmp	293	10.433	13:54:53.9	13:54:53.9	0	0s	0	5°	4°
86	Tmp	293	12.168	13:58:03.2	13:58:03.6	0	0s	0	7°	4°

Num 64 Pen 0 PCZ 45 Total PP 60 Col. Final 4°






PIRINOPOLIS - GO - Mitsubishi MotorSports 2024

Performance Individual

PC	Tp	Trc	DistPC	Ideal	Passagem	Pen	Erro	Pontos	NoPC	AtePC	PC	Tp	Trc	DistPC	Ideal	Passagem	Pen	Erro	Pontos	NoPC	AtePC										
N u m	65	65 / Ana Cavalcanti de Barros / Clesio Rangel de Barros																													
		Cat / NL / Largada		LIGHT / 65 / 10:29:00																											
		Aguas Claras-DF									L200 TRITON HPE 3.2 DIESEL AT																				
PC	Tp	Trc	DistPC	Ideal	Passagem	Pen	Erro	Pontos	NoPC	AtePC	PC	Tp	Trc	DistPC	Ideal	Passagem	Pen	Erro	Pontos	NoPC	AtePC										
1	Tmp	5	1.090	10:41:21.0	10:41:20.0	0	1s	-1	10°	41°	53	Tmp	176	9.210	12:52:36.1	12:52:35.3	0	1s	-1	13°	23°										
2	Tmp	6	1.393	10:41:55.3	10:43:19.5	0	1m24s	[+84]	42°	12°	54	Tmp	179	10.027	12:54:13.8	12:54:15.1	0	1s	+1	20°	23°										
3	Tmp	8	1.889	10:42:52.6	10:44:06.4	0	1m14s	[+74]	41°	40°	55	Tmp	181	10.260	12:54:41.7	12:54:43.7	0	2s	+2	28°	23°										
4	Tmp	9	2.268	10:43:33.2	10:44:39.2	0	1m06s	[+66]	40°	40°	56	Tmp	182	10.750	12:55:45.4	12:55:46.5	0	1s	+1	14°	23°										
5	Tmp	10	2.571	10:44:03.8	10:45:03.6	0	1m00s	[+60]	36°	40°	57	Tmp	186	11.646	12:57:43.1	12:57:44.3	0	1s	+1	21°	23°										
6	Tmp	12	3.198	10:45:10.6	10:45:51.1	0	41s	[+41]	32°	37°	58	Tmp	189	12.339	12:59:20.1	12:59:20.4	0	0s	0	3°	23°										
7	Tmp	14	3.771	10:46:04.4	10:46:31.4	0	27s	[+27]	30°	36°	59	Tmp	192	13.018	13:01:23.3	13:01:24.1	0	1s	+1	13°	23°										
8	Tmp	17	4.458	10:47:22.9	10:47:27.1	0	4s	+4	25°	35°	60	Tmp	194	13.575	13:02:27.6	13:02:28.0	0	0s	0	8°	23°										
9	Tmp	18	4.788	10:48:06.1	10:48:06.5	0	0s	0	5°	34°	61	Tmp	197	14.020	13:03:18.0	13:03:18.0	0	0s	0	3°	23°										
10	Tmp	21	5.288	10:49:15.6	10:49:18.4	0	3s	+3	17°	33°	62	Tmp	200	15.155	13:05:07.5	13:05:07.7	0	0s	0	4°	23°										
11	Tmp	22	5.782	10:50:07.1	10:50:10.3	0	3s	+3	22°	30°	63	Tmp	203	16.411	13:06:56.1	13:06:54.4	0	2s	-2	21°	23°										
12	Tmp	25	6.576	10:51:24.7	10:51:27.7	0	3s	+3	25°	29°	64	Tmp	205	17.241	13:08:13.2	13:08:12.6	0	1s	-1	16°	23°										
13	Tmp	27	7.069	10:52:10.7	10:52:12.9	0	2s	+2	20°	29°	65	Tmp	207	17.805	13:09:04.7	13:09:04.7	0	0s	0	6°	23°										
14	Tmp	29	7.880	10:53:23.9	10:53:28.1	0	4s	+4	28°	30°	66	Tmp	213	19.123	13:11:34.1	13:11:32.3	0	2s	-2	15°	22°										
15	Tmp	32	8.634	10:54:39.4	10:54:42.5	0	3s	+3	20°	30°	67	Tmp	215	0.064	13:15:20.0	13:15:23.0	0	3s	+3	34°	22°										
16	Tmp	36	0.288	10:59:28.4	10:59:58.2	0	30s	[+30]	31°	30°	68	Tmp	218	0.561	13:16:10.0	13:16:08.8	0	1s	-1	21°	22°										
17	Tmp	40	1.252	11:01:21.9	11:01:43.8	0	22s	[+22]	32°	30°	69	Tmp	222	1.138	13:17:29.4	13:17:30.8	0	1s	+1	16°	22°										
18	Tmp	45	2.422	11:04:17.3	11:04:19.6	0	2s	+2	17°	26°	70	Tmp	224	1.792	13:18:43.2	13:18:43.8	0	1s	+1	18°	22°										
19	Tmp	48	3.089	11:05:33.1	11:05:33.1	0	0s	0	6°	26°	71	Tmp	231	2.696	13:20:38.9	13:20:39.8	0	1s	+1	18°	20°										
20	Tmp	51	3.543	11:06:27.4	11:06:29.8	0	2s	+2	18°	26°	72	Tmp	234	3.403	13:22:10.1	13:22:11.3	0	1s	+1	18°	20°										
21	Tmp	51	4.411	11:07:36.9	11:07:39.1	0	2s	+2	23°	26°	73	Tmp	237	4.172	13:23:38.3	13:23:39.4	0	1s	+1	20°	20°										
22	Tmp	56	5.137	11:08:55.2	11:08:57.9	0	3s	+3	21°	26°	74	Tmp	244	5.363	13:26:05.9	13:26:07.0	0	1s	+1	12°	20°										
23	Tmp	58	5.581	11:09:46.2	11:09:48.8	0	3s	+3	23°	26°	75	Tmp	246	6.098	13:27:29.8	13:27:29.6	0	0s	0	4°	19°										
24	Tmp	60	5.923	11:10:27.2	11:10:30.6	0	3s	+3	20°	26°	76	Tmp	255	0.175	13:33:46.8	13:33:47.2	0	0s	0	2°	19°										
25	Tmp	62	6.387	11:11:22.7	11:11:24.9	0	2s	+2	25°	25°	77	Tmp	258	0.765	13:35:24.6	13:35:27.7	0	3s	+3	16°	19°										
26	Tmp	65	7.032	11:12:34.5	11:12:35.8	0	1s	+1	10°	25°	78	Tmp	262	1.383	13:36:35.1	13:36:35.9	0	1s	+1	11°	19°										
27	Tmp	70	7.740	11:14:08.5	11:14:11.8	0	3s	+3	22°	24°	79	Tmp	267	2.534	13:38:51.0	13:38:51.3	0	0s	0	5°	19°										
28	Tmp	74	8.783	11:16:46.2	11:16:51.9	0	6s	+6	27°	24°	80	Tmp	269	3.080	13:39:56.2	13:39:58.1	0	2s	+2	21°	19°										
29	Tmp	77	9.557	11:18:07.7	11:18:13.6	0	6s	+6	27°	24°	81	Tmp	270	3.423	13:40:44.0	13:40:44.4	0	0s	0	1°	19°										
30	Tmp	79	10.059	11:19:10.6	11:19:17.9	0	7s	+7	30°	24°	82	Tmp	278	6.515	13:47:17.1	13:47:22.6	0	6s	+6	23°	19°										
31	Tmp	87	11.580	11:22:09.5	11:22:16.9	0	7s	+7	30°	24°	83	Tmp	284	8.002	13:51:02.6	13:51:06.9	0	4s	+4	21°	19°										
32	Tmp	89	11.911	11:22:45.2	11:22:54.6	0	9s	+9	29°	24°	84	Tmp	287	8.966	13:53:22.6	13:53:28.0	0	5s	+5	29°	18°										
33	Tmp	92	12.880	11:24:28.8	11:24:39.0	0	10s	+10	33°	24°	85	Tmp	293	10.433	13:56:53.9	13:57:01.6	0	8s	+8	31°	18°										
34	Tmp	98	13.877	11:26:30.1	11:26:40.8	0	11s	+11	34°	24°	86	Tmp	293	12.168	14:00:03.2	14:00:30.5	0	27s	[+27]	37°	18°										
35	Tmp	100	14.838	11:28:19.8	11:28:31.9	0	12s	+12	33°	24°	<table border="1"> <tr> <td>Num</td><td>65</td><td>Pen</td><td>0</td><td>PCZ</td><td>16</td><td>Total PP</td><td>214</td><td>Col. Final</td><td>18°</td></tr> </table>											Num	65	Pen	0	PCZ	16	Total PP	214	Col. Final	18°
Num	65	Pen	0	PCZ	16	Total PP	214	Col. Final	18°																						
36	Tmp	109	1.889	11:33:29.7	11:33:32.6	0	3s	+3	24°	24°																					
37	Tmp	111	2.303	11:34:25.3	11:34:26.5	0	1s	+1	11°	24°																					
38	Tmp	114	3.251	11:36:00.8	11:36:02.9	0	2s	+2	25°	24°																					
39	Tmp	119	4.143	11:37:45.4	11:38:02.0	0	17s	+17	34°	24°																					
40	Tmp	122	4.977	11:39:16.3	11:39:21.9	0	6s	+6	32°	24°																					
41	Tmp	124	5.762	11:40:35.7	11:40:39.9	0	4s	+4	32°	24°																					
42	Tmp	129	6.368	11:41:50.8	11:41:56.1	0	5s	+5	28°	24°																					
43	Tmp	137	7.852	11:44:46.9	11:44:54.0	0	7s	+7	31°	24°																					
44	Tmp	145	0.439	12:36:21.4	12:36:21.7	0	0s	0	6°	24°																					
45	Tmp	150	2.197	12:39:16.1	12:39:15.6	0	1s	-1	21°	24°																					
46	Tmp	152	2.837	12:40:30.6	12:40:31.8	0	1s	+1	19°	24°																					
47	Tmp	156	3.750	12:42:30.4	12:42:30.1	0	0s	0	5°	24°																					
48	Tmp	160	4.851	12:44:16.9	12:44:16.9	0	0s	0	6°	24°																					
49	Tmp	162	5.956	12:46:24.2	12:46:27.2	0	3s	+3	26°	24°																					
50	Tmp	164	6.346	12:47:13.2	12:47:13.2	0	0s	0	4°	24°																					
51	Tmp	167	7.435	12:49:18.7	12:49:19.9	0	1s	+1	19°	23°																					
52	Tmp	171	8.118	12:50:36.3	12:50:36.6	0	0s	0	6°	23°																					






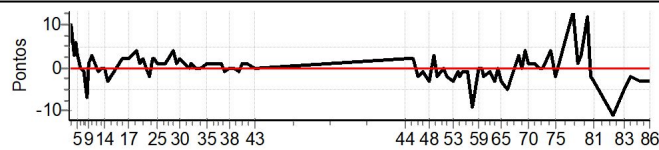
PIRINOPOLIS - GO - Mitsubishi MotorSports 2024

Performance Individual

PC	Tp	Trc	DistPC	Ideal	Passagem	Pen	Erro	Pontos	NoPC	AtePC
N u m	66	66 / Fabiano da Silva Pereira / Talita Queiroz Honorio								
		Cat / NL / Largada		LIGHT / 66 / 10:31:00						
		Goiânia-GO				L200 TRITON FLEX				
PC	Tp	Trc	DistPC	Ideal	Passagem	Pen	Erro	Pontos	NoPC	AtePC
1	Tmp	5	1.090	10:43:21.0	10:43:27.0	0	6s	[+6]	26°	23°
2	Tmp	6	1.393	10:43:55.3	10:44:05.6	0	10s	[+10]	27°	27°
3	Tmp	8	1.889	10:44:52.6	10:44:55.5	0	3s	+3	21°	23°
4	Tmp	9	2.268	10:45:33.2	10:45:38.9	0	6s	[+6]	25°	22°
5	Tmp	10	2.571	10:46:03.8	10:46:06.6	0	3s	+3	21°	22°
6	Tmp	12	3.198	10:47:10.6	10:47:11.0	0	0s	0	4°	19°
7	Tmp	14	3.771	10:48:04.4	10:48:03.7	0	1s	-1	11°	19°
8	Tmp	17	4.458	10:49:22.9	10:49:16.4	0	7s	-7	26°	22°
9	Tmp	18	4.788	10:50:06.1	10:50:06.6	0	1s	+1	11°	21°
10	Tmp	21	5.288	10:51:15.6	10:51:18.5	0	3s	+3	16°	19°
11	Tmp	22	5.782	10:52:07.1	10:52:08.2	0	1s	+1	12°	19°
12	Tmp	25	6.576	10:53:24.7	10:53:23.8	0	1s	-1	13°	19°
13	Tmp	27	7.069	10:54:10.7	10:54:10.3	0	0s	0	7°	19°
14	Tmp	29	7.880	10:55:23.9	10:55:23.6	0	0s	0	8°	19°
15	Tmp	32	8.634	10:56:39.4	10:56:36.6	0	3s	-3	19°	19°
16	Tmp	36	0.288	11:01:28.4	11:01:30.5	0	2s	+2	18°	17°
17	Tmp	40	1.252	11:03:21.9	11:03:24.3	0	2s	+2	21°	17°
18	Tmp	45	2.422	11:06:17.3	11:06:21.6	0	4s	[+4]	21°	17°
19	Tmp	48	3.089	11:07:33.1	11:07:34.1	0	1s	+1	17°	16°
20	Tmp	51	3.543	11:08:27.4	11:08:29.5	0	2s	+2	17°	15°
21	Tmp	51	4.411	11:09:36.9	11:09:37.3	0	0s	0	8°	15°
22	Tmp	56	5.137	11:10:55.2	11:10:53.5	0	2s	-2	15°	15°
23	Tmp	58	5.581	11:11:46.2	11:11:47.9	0	2s	+2	21°	15°
24	Tmp	60	5.923	11:12:27.2	11:12:29.1	0	2s	+2	18°	15°
25	Tmp	62	6.387	11:13:22.7	11:13:23.9	0	1s	+1	18°	15°
26	Tmp	65	7.032	11:14:34.5	11:14:35.8	0	1s	+1	9°	14°
27	Tmp	70	7.740	11:16:08.5	11:16:09.7	0	1s	+1	14°	14°
28	Tmp	74	8.783	11:18:46.2	11:18:50.3	0	4s	[+4]	25°	14°
29	Tmp	77	9.557	11:20:07.7	11:20:08.5	0	1s	+1	10°	14°
30	Tmp	79	10.059	11:21:10.6	11:21:12.3	0	2s	+2	18°	14°
31	Tmp	87	11.580	11:24:09.5	11:24:09.5	0	0s	0	6°	14°
32	Tmp	89	11.911	11:24:45.2	11:24:46.2	0	1s	+1	9°	14°
33	Tmp	92	12.880	11:26:28.8	11:26:29.1	0	0s	0	6°	14°
34	Tmp	98	13.877	11:28:30.1	11:28:30.5	0	0s	0	6°	14°
35	Tmp	100	14.838	11:30:19.8	11:30:21.1	0	1s	+1	13°	14°
36	Tmp	109	1.889	11:35:29.7	11:35:30.3	0	1s	+1	18°	14°
37	Tmp	111	2.303	11:36:25.3	11:36:24.8	0	1s	-1	10°	14°
38	Tmp	114	3.251	11:38:00.8	11:38:00.4	0	0s	0	6°	13°
39	Tmp	119	4.143	11:39:45.4	11:39:45.1	0	0s	0	6°	13°
40	Tmp	122	4.977	11:41:16.3	11:41:14.9	0	1s	-1	11°	13°
41	Tmp	124	5.762	11:42:35.7	11:42:36.4	0	1s	+1	17°	12°
42	Tmp	129	6.368	11:43:50.8	11:43:51.6	0	1s	+1	17°	13°
43	Tmp	137	7.852	11:46:46.9	11:46:47.0	0	0s	0	6°	11°
44	Tmp	145	0.439	12:38:21.4	12:38:23.8	0	2s	+2	30°	13°
45	Tmp	150	2.197	12:41:16.1	12:41:18.5	0	2s	+2	27°	13°
46	Tmp	152	2.837	12:42:30.6	12:42:28.9	0	2s	-2	28°	12°
47	Tmp	156	3.750	12:44:30.4	12:44:29.7	0	1s	-1	12°	12°
48	Tmp	160	4.851	12:46:16.9	12:46:14.0	0	3s	-3	28°	13°
49	Tmp	162	5.956	12:48:24.2	12:48:27.1	0	3s	+3	25°	13°
50	Tmp	164	6.346	12:49:13.2	12:49:11.5	0	2s	-2	25°	13°
51	Tmp	167	7.435	12:51:18.7	12:51:18.8	0	0s	0	5°	13°
52	Tmp	171	8.118	12:52:36.3	12:52:34.0	0	2s	-2	24°	13°

PC	Tp	Trc	DistPC	Ideal	Passagem	Pen	Erro	Pontos	NoPC	AtePC
53	Tmp	176	9.210	12:54:36.1	12:54:33.0	0	3s	-3	31°	13°
54	Tmp	179	10.027	12:56:13.8	12:56:12.7	0	1s	-1	19°	13°
55	Tmp	181	10.260	12:56:41.7	12:56:40.1	0	2s	-2	27°	13°
56	Tmp	182	10.750	12:57:45.4	12:57:44.2	0	1s	-1	13°	13°
57	Tmp	186	11.646	12:59:43.1	12:59:41.9	0	1s	-1	20°	13°
58	Tmp	189	12.339	13:01:20.1	13:01:10.9	0	9s	-9	31°	13°
59	Tmp	192	13.018	13:03:23.3	13:03:23.6	0	0s	0	5°	13°
60	Tmp	194	13.575	13:04:27.6	13:04:27.8	0	0s	0	7°	13°
61	Tmp	197	14.020	13:05:18.0	13:05:15.7	0	2s	-2	23°	13°
62	Tmp	200	15.155	13:07:07.5	13:07:06.4	0	1s	-1	17°	13°
63	Tmp	203	16.411	13:08:56.1	13:08:53.0	0	3s	-3	29°	13°
64	Tmp	205	17.241	13:10:13.2	13:10:13.0	0	0s	0	6°	13°
65	Tmp	207	17.805	13:11:04.7	13:11:01.5	0	3s	-3	28°	13°
66	Tmp	213	19.123	13:13:34.1	13:13:28.7	0	5s	-5	26°	13°
67	Tmp	215	0.064	13:17:20.0	13:17:22.9	0	3s	+3	33°	13°
68	Tmp	218	0.561	13:18:10.0	13:18:09.8	0	0s	0	6°	13°
69	Tmp	222	1.138	13:19:29.4	13:19:33.2	0	4s	[+4]	30°	14°
70	Tmp	224	1.792	13:20:43.2	13:20:44.5	0	1s	+1	17°	14°
71	Tmp	231	2.696	13:22:38.9	13:22:40.2	0	1s	+1	17°	13°
72	Tmp	234	3.403	13:24:10.1	13:24:09.7	0	0s	0	7°	13°
73	Tmp	237	4.172	13:25:38.3	13:25:38.1	0	0s	0	8°	13°
74	Tmp	244	5.363	13:28:05.9	13:28:10.0	0	4s	[+4]	29°	13°
75	Tmp	246	6.098	13:29:29.8	13:29:28.2	0	2s	-2	15°	13°
76	Tmp	255	0.175	13:35:46.8	13:35:59.4	0	13s	[+13]	32°	13°
77	Tmp	258	0.765	13:37:24.6	13:37:25.2	0	1s	+1	11°	13°
78	Tmp	262	1.383	13:38:35.1	13:38:38.4	0	3s	+3	20°	14°
79	Tmp	267	2.534	13:40:51.0	13:41:03.2	0	12s	[+12]	32°	15°
80	Tmp	269	3.080	13:41:56.2	13:41:53.8	0	2s	-2	20°	15°
81	Tmp	270	3.423	13:42:44.0	13:42:40.6	0	3s	-3	14°	14°
82	Tmp	278	6.515	13:49:17.1	13:49:06.3	0	11s	-11	29°	15°
83	Tmp	284	8.002	13:53:02.6	13:52:57.9	0	5s	-5	25°	15°
84	Tmp	287	8.966	13:55:22.6	13:55:20.3	0	2s	-2	23°	15°
85	Tmp	293	10.433	13:58:53.9	13:58:51.2	0	3s	-3	23°	15°
86	Tmp	293	12.168	14:02:03.2	14:01:59.9	0	3s	-3	25°	15°

Num	66	Pen	0	PCZ	17	Total PP	137	Col. Final	15°
-----	----	-----	---	-----	----	----------	-----	------------	-----






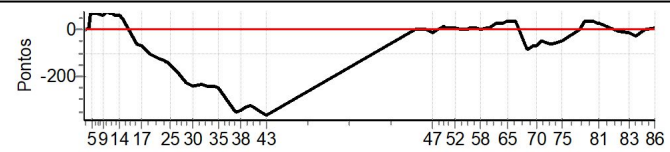
PIRINOPOLIS - GO - Mitsubishi MotorSports 2024

Performance Individual

PC	Tp	Trc	DistPC	Ideal	Passagem	Pen	Erro	Pontos	NoPC	AtePC
N u m	67	67 / Marcelo de Carvalho Marques / Pedro Franciscan Schneider								
		Cat / NL / Largada		LIGHT / 79 / 10:57:00						
		Brasília-DF			PAJERO TR4 FLEX 2.0 4X4 AT 5P					
PC	Tp	Trc	DistPC	Ideal	Passagem	Pen	Erro	Pontos	NoPC	AtePC
1	Tmp	5	1.090	11:09:21.0	11:09:17.3	0	4s	-4	19°	43°
2	Tmp	6	1.393	11:09:55.3	11:09:56.7	0	1s	+1	7°	19°
3	Tmp	8	1.889	11:10:52.6	11:11:01.8	0	9s	+9	29°	17°
4	Tmp	9	2.268	11:11:33.2	11:12:38.6	0	1m05s	[+65]	39°	21°
5	Tmp	10	2.571	11:12:03.8	11:13:12.9	0	1m09s	[+69]	39°	33°
6	Tmp	12	3.198	11:13:10.6	11:14:19.0	0	1m08s	[+68]	37°	35°
7	Tmp	14	3.771	11:14:04.4	11:15:10.4	0	1m06s	[+66]	37°	35°
8	Tmp	17	4.458	11:15:22.9	11:16:23.4	0	1m01s	+61	37°	36°
9	Tmp	18	4.788	11:16:06.1	11:17:10.5	0	1m04s	[+64]	37°	36°
10	Tmp	21	5.288	11:17:15.6	11:18:30.9	0	1m15s	[+75]	37°	36°
11	Tmp	22	5.782	11:18:07.1	11:19:18.2	0	1m11s	[+71]	36°	37°
12	Tmp	25	6.576	11:19:24.7	11:20:32.7	0	1m08s	[+68]	34°	38°
13	Tmp	27	7.069	11:20:10.7	11:21:14.6	0	1m04s	[+64]	34°	38°
14	Tmp	29	7.880	11:21:23.9	11:22:23.3	0	59s	+59	34°	38°
15	Tmp	32	8.634	11:22:39.4	11:23:29.6	0	50s	+50	34°	38°
16	Tmp	36	0.288	11:27:28.4	11:26:25.7	0	1m03s	-63	38°	38°
17	Tmp	40	1.252	11:29:21.9	11:28:14.7	0	1m07s	-67	39°	38°
18	Tmp	45	2.422	11:32:17.3	11:30:34.8	0	1m43s	-103	40°	38°
19	Tmp	48	3.089	11:33:33.1	11:31:47.3	0	1m46s	-106	39°	38°
20	Tmp	51	3.543	11:34:27.4	11:32:30.2	0	1m57s	-117	39°	38°
21	Tmp	51	4.411	11:35:36.9	11:33:34.7	0	2m02s	-122	39°	40°
22	Tmp	56	5.137	11:36:55.2	11:34:44.4	0	2m11s	-131	42°	40°
23	Tmp	58	5.581	11:37:46.2	11:35:32.3	0	2m14s	-134	42°	41°
24	Tmp	60	5.923	11:38:27.2	11:36:09.5	0	2m18s	-138	42°	42°
25	Tmp	62	6.387	11:39:22.7	11:36:55.5	0	2m27s	-147	42°	41°
26	Tmp	65	7.032	11:40:34.5	11:37:52.1	0	2m42s	-162	42°	41°
27	Tmp	70	7.740	11:42:08.5	11:39:06.5	0	3m02s	-182	42°	41°
28	Tmp	74	8.783	11:44:46.2	11:41:01.3	0	3m45s	-225	43°	41°
29	Tmp	77	9.557	11:46:07.7	11:42:16.2	0	3m52s	-232	43°	41°
30	Tmp	79	10.059	11:47:10.6	11:43:14.6	0	3m56s	-236	44°	41°
31	Tmp	87	11.580	11:50:09.5	11:46:14.4	0	3m55s	-235	43°	42°
32	Tmp	89	11.911	11:50:45.2	11:46:51.3	0	3m54s	-234	43°	42°
33	Tmp	92	12.880	11:52:28.8	11:48:32.7	0	3m56s	-236	43°	42°
34	Tmp	98	13.877	11:54:30.1	11:50:31.8	0	3m58s	-238	43°	42°
35	Tmp	100	14.838	11:56:19.8	11:52:17.1	0	4m03s	-243	43°	42°
36	Tmp	109	1.889	12:01:29.7	11:55:48.5	0	5m41s	-341	44°	43°
37	Tmp	111	2.303	12:02:25.3	11:56:38.7	0	5m47s	-347	44°	43°
38	Tmp	114	3.251	12:04:00.8	11:58:17.1	0	5m44s	-344	44°	43°
39	Tmp	119	4.143	12:05:45.4	12:00:16.4	0	5m29s	-329	44°	43°
40	Tmp	122	4.977	12:07:16.3	12:01:56.4	0	5m20s	-320	44°	43°
41	Tmp	124	5.762	12:08:35.7	12:03:07.2	0	5m29s	-329	44°	43°
42	Tmp	129	6.368	12:09:50.8	12:04:08.9	0	5m42s	-342	44°	43°
43	Tmp	137	7.852	12:12:46.9	12:06:45.1	0	6m02s	-362	44°	43°
44	Tmp	145	0.439	13:04:21.4	13:04:18.0	0	3s	-3	33°	43°
45	Tmp	150	2.197	13:07:16.1	13:07:17.3	0	1s	+1	17°	43°
46	Tmp	152	2.837	13:08:30.6	13:08:29.9	0	1s	-1	16°	42°
47	Tmp	156	3.750	13:10:30.4	13:10:19.3	0	11s	-11	38°	42°
48	Tmp	160	4.851	13:12:16.9	13:12:18.1	0	1s	+1	18°	42°
49	Tmp	162	5.956	13:14:24.2	13:14:38.4	0	14s	+14	36°	42°
50	Tmp	164	6.346	13:15:13.2	13:15:22.8	0	10s	+10	35°	42°
51	Tmp	167	7.435	13:17:18.7	13:17:26.1	0	7s	+7	33°	42°
52	Tmp	171	8.118	13:18:36.3	13:18:44.6	0	8s	+8	35°	42°

PC	Tp	Trc	DistPC	Ideal	Passagem	Pen	Erro	Pontos	NoPC	AtePC
53	Tmp	176	9.210	13:20:36.1	13:20:34.5	0	2s	-2	21°	42°
54	Tmp	179	10.027	13:22:13.8	13:22:12.2	0	2s	-2	26°	42°
55	Tmp	181	10.260	13:22:41.7	13:22:41.1	0	1s	-1	15°	42°
56	Tmp	182	10.750	13:23:45.4	13:23:49.2	0	4s	+4	32°	42°
57	Tmp	186	11.646	13:25:43.1	13:25:48.1	0	5s	+5	34°	42°
58	Tmp	189	12.339	13:27:20.1	13:27:18.2	0	2s	-2	14°	42°
59	Tmp	192	13.018	13:29:23.3	13:29:27.6	0	4s	+4	29°	42°
60	Tmp	194	13.575	13:30:27.6	13:30:36.8	0	9s	+9	33°	42°
61	Tmp	197	14.020	13:31:18.0	13:31:29.1	0	11s	+11	33°	42°
62	Tmp	200	15.155	13:33:07.5	13:33:32.2	0	25s	+25	34°	41°
63	Tmp	203	16.411	13:34:56.1	13:35:22.2	0	26s	+26	34°	41°
64	Tmp	205	17.241	13:36:13.2	13:36:44.9	0	32s	+32	36°	42°
65	Tmp	207	17.805	13:37:04.7	13:37:41.7	0	37s	+37	36°	42°
66	Tmp	213	19.123	13:39:34.1	13:40:10.7	0	37s	+37	36°	42°
67	Tmp	215	0.064	13:43:20.0	13:41:55.8	0	1m24s	-84	42°	42°
68	Tmp	218	0.561	13:44:10.0	13:42:51.0	0	1m19s	-79	43°	42°
69	Tmp	222	1.138	13:45:29.4	13:44:22.6	0	1m07s	-67	43°	42°
70	Tmp	224	1.792	13:46:43.2	13:45:36.2	0	1m07s	-67	43°	42°
71	Tmp	231	2.696	13:48:38.9	13:47:47.7	0	51s	-51	42°	42°
72	Tmp	234	3.403	13:50:10.1	13:49:12.3	0	58s	-58	41°	42°
73	Tmp	237	4.172	13:51:38.3	13:50:38.5	0	1m00s	-60	41°	42°
74	Tmp	244	5.363	13:54:05.9	13:53:11.9	0	54s	-54	40°	42°
75	Tmp	246	6.098	13:55:29.8	13:54:40.5	0	49s	-49	37°	42°
76	Tmp	255	0.175	14:01:46.8	14:01:44.2	0	3s	-3	19°	42°
77	Tmp	258	0.765	14:03:24.6	14:03:58.8	0	34s	+34	32°	42°
78	Tmp	262	1.383	14:04:35.1	14:05:06.5	0	31s	+31	35°	42°
79	Tmp	267	2.534	14:06:51.0	14:07:22.4	0	31s	+31	36°	42°
80	Tmp	269	3.080	14:07:56.2	14:08:25.4	0	29s	+29	35°	42°
81	Tmp	270	3.423	14:08:44.0	14:09:08.2	0	24s	+24	34°	42°
82	Tmp	278	6.515	14:15:17.1	14:15:12.2	0	5s	-5	22°	42°
83	Tmp	284	8.002	14:19:02.6	14:18:49.0	0	14s	-14	32°	42°
84	Tmp	287	8.966	14:21:22.6	14:20:53.2	0	29s	-29	35°	42°
85	Tmp	293	10.433	14:24:53.9	14:24:52.4	0	2s	-2	17°	42°
86	Tmp	293	12.168	14:28:03.2	14:28:11.6	0	8s	+8	31°	42°

Num	67	Pen	0	PCZ	0	Total PP	7281	Col. Final	42°
-----	----	-----	---	-----	---	----------	------	------------	-----






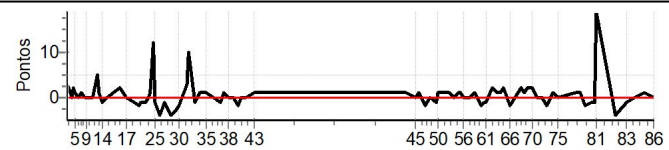
PIRINOPOLIS - GO - Mitsubishi MotorSports 2024

Performance Individual

PC	Tp	Trc	DistPC	Ideal	Passagem	Pen	Erro	Pontos	NoPC	AtePC
N u m	68	68 / Rogério Araújo Saraiva / Ana Bezerra Duarte da Silva								
		Cat / NL / Largada		LIGHT / 68 / 10:35:00						
		Brasília-DF				L200 TRITON FLEX				
PC	Tp	Trc	DistPC	Ideal	Passagem	Pen	Erro	Pontos	NoPC	AtePC
1	Tmp	5	1.090	10:47:21.0	10:47:23.8	0	3s	[+3]	15°	14°
2	Tmp	6	1.393	10:47:55.3	10:47:56.9	0	2s	[+2]	15°	15°
3	Tmp	8	1.889	10:48:52.6	10:48:52.9	0	0s	0	5°	11°
4	Tmp	9	2.268	10:49:33.2	10:49:35.2	0	2s	[+2]	19°	14°
5	Tmp	10	2.571	10:50:03.8	10:50:04.7	0	1s	+1	11°	13°
6	Tmp	12	3.198	10:51:10.6	10:51:10.9	0	0s	0	3°	10°
7	Tmp	14	3.771	10:52:04.4	10:52:05.7	0	1s	+1	10°	9°
8	Tmp	17	4.458	10:53:22.9	10:53:23.3	0	0s	0	6°	6°
9	Tmp	18	4.788	10:54:06.1	10:54:06.2	0	0s	0	4°	5°
10	Tmp	21	5.288	10:55:15.6	10:55:16.0	0	0s	0	1°	4°
11	Tmp	22	5.782	10:56:07.1	10:56:07.0	0	0s	0	5°	3°
12	Tmp	25	6.576	10:57:24.7	10:57:29.6	0	5s	[+5]	28°	3°
13	Tmp	27	7.069	10:58:10.7	10:58:12.0	0	1s	+1	12°	4°
14	Tmp	29	7.880	10:59:23.9	10:59:23.0	0	1s	-1	17°	4°
15	Tmp	32	8.634	11:00:39.4	11:00:39.0	0	0s	0	3°	3°
16	Tmp	36	0.288	11:05:28.4	11:05:30.5	0	2s	[+2]	17°	4°
17	Tmp	40	1.252	11:07:21.9	11:07:22.1	0	0s	0	6°	4°
18	Tmp	45	2.422	11:10:17.3	11:10:16.7	0	1s	-1	14°	4°
19	Tmp	48	3.089	11:11:33.1	11:11:31.4	0	2s	-2	22°	4°
20	Tmp	51	3.543	11:12:27.4	11:12:26.5	0	1s	-1	10°	4°
21	Tmp	51	4.411	11:13:36.9	11:13:36.0	0	1s	-1	15°	3°
22	Tmp	56	5.137	11:14:55.2	11:14:55.0	0	0s	0	4°	3°
23	Tmp	58	5.581	11:15:46.2	11:15:47.2	0	1s	+1	17°	3°
24	Tmp	60	5.923	11:16:27.2	11:16:38.9	0	12s	[+12]	31°	3°
25	Tmp	62	6.387	11:17:22.7	11:17:21.9	0	1s	-1	17°	4°
26	Tmp	65	7.032	11:18:34.5	11:18:31.0	0	4s	-4	24°	6°
27	Tmp	70	7.740	11:20:08.5	11:20:07.2	0	1s	-1	13°	6°
28	Tmp	74	8.783	11:22:46.2	11:22:42.7	0	4s	-4	24°	7°
29	Tmp	77	9.557	11:24:07.7	11:24:04.3	0	3s	-3	21°	8°
30	Tmp	79	10.059	11:25:10.6	11:25:09.1	0	2s	-2	17°	8°
31	Tmp	87	11.580	11:28:09.5	11:28:12.6	0	3s	[+3]	19°	9°
32	Tmp	89	11.911	11:28:45.2	11:28:55.5	0	10s	[+10]	32°	12°
33	Tmp	92	12.880	11:30:28.8	11:30:28.0	0	1s	-1	16°	11°
34	Tmp	98	13.877	11:32:30.1	11:32:31.4	0	1s	+1	12°	11°
35	Tmp	100	14.838	11:34:19.8	11:34:20.3	0	1s	+1	12°	11°
36	Tmp	109	1.889	11:39:29.7	11:39:29.0	0	1s	-1	17°	10°
37	Tmp	111	2.303	11:40:25.3	11:40:26.7	0	1s	+1	9°	9°
38	Tmp	114	3.251	11:42:00.8	11:42:00.6	0	0s	0	5°	9°
39	Tmp	119	4.143	11:43:45.4	11:43:45.2	0	0s	0	5°	9°
40	Tmp	122	4.977	11:45:16.3	11:45:13.9	0	2s	-2	22°	9°
41	Tmp	124	5.762	11:46:35.7	11:46:36.1	0	0s	0	8°	8°
42	Tmp	129	6.368	11:47:50.8	11:47:50.9	0	0s	0	9°	8°
43	Tmp	137	7.852	11:50:46.9	11:50:47.8	0	1s	+1	15°	8°
44	Tmp	145	0.439	12:42:21.4	12:42:22.8	0	1s	+1	22°	8°
45	Tmp	150	2.197	12:45:16.1	12:45:16.5	0	0s	0	6°	8°
46	Tmp	152	2.837	12:46:30.6	12:46:31.4	0	1s	+1	18°	8°
47	Tmp	156	3.750	12:48:30.4	12:48:28.6	0	2s	-2	24°	7°
48	Tmp	160	4.851	12:50:16.9	12:50:17.2	0	0s	0	5°	7°
49	Tmp	162	5.956	12:52:24.2	12:52:23.6	0	1s	-1	14°	7°
50	Tmp	164	6.346	12:53:13.2	12:53:14.2	0	1s	+1	16°	7°
51	Tmp	167	7.435	12:55:18.7	12:55:19.6	0	1s	+1	18°	7°
52	Tmp	171	8.118	12:56:36.3	12:56:37.3	0	1s	+1	17°	7°

PC	Tp	Trc	DistPC	Ideal	Passagem	Pen	Erro	Pontos	NoPC	AtePC
53	Tmp	176	9.210	12:58:36.1	12:58:36.5	0	0s	0	6°	7°
54	Tmp	179	10.027	13:00:13.8	13:00:14.6	0	1s	+1	18°	7°
55	Tmp	181	10.260	13:00:41.7	13:00:43.0	0	1s	+1	19°	7°
56	Tmp	182	10.750	13:01:45.4	13:01:45.8	0	0s	0	5°	7°
57	Tmp	186	11.646	13:03:43.1	13:03:43.2	0	0s	0	11°	7°
58	Tmp	189	12.339	13:05:20.1	13:05:21.2	0	1s	+1	8°	6°
59	Tmp	192	13.018	13:07:23.3	13:07:21.4	0	2s	-2	19°	6°
60	Tmp	194	13.575	13:08:27.6	13:08:26.2	0	1s	-1	16°	6°
61	Tmp	197	14.020	13:09:18.0	13:09:16.7	0	1s	-1	14°	6°
62	Tmp	200	15.155	13:11:07.5	13:11:09.6	0	2s	+2	24°	6°
63	Tmp	203	16.411	13:12:56.1	13:12:56.7	0	1s	+1	17°	6°
64	Tmp	205	17.241	13:14:13.2	13:14:14.1	0	1s	+1	15°	6°
65	Tmp	207	17.805	13:15:04.7	13:15:06.7	0	2s	+2	22°	6°
66	Tmp	213	19.123	13:17:34.1	13:17:31.8	0	2s	-2	14°	6°
67	Tmp	215	0.064	13:21:20.0	13:21:22.4	0	2s	+2	29°	7°
68	Tmp	218	0.561	13:22:10.0	13:22:11.2	0	1s	+1	20°	7°
69	Tmp	222	1.138	13:23:29.4	13:23:31.1	0	2s	+2	20°	7°
70	Tmp	224	1.792	13:24:43.2	13:24:45.3	0	2s	+2	23°	7°
71	Tmp	231	2.696	13:26:38.9	13:26:38.7	0	0s	0	6°	7°
72	Tmp	234	3.403	13:28:10.1	13:28:09.8	0	0s	0	6°	7°
73	Tmp	237	4.172	13:29:38.3	13:29:36.8	0	2s	-2	29°	7°
74	Tmp	244	5.363	13:32:05.9	13:32:07.3	0	1s	+1	11°	7°
75	Tmp	246	6.098	13:33:29.8	13:33:30.2	0	0s	0	3°	6°
76	Tmp	255	0.175	13:39:46.8	13:39:48.1	0	1s	+1	14°	6°
77	Tmp	258	0.765	13:41:24.6	13:41:25.5	0	1s	+1	10°	6°
78	Tmp	262	1.383	13:42:35.1	13:42:33.2	0	2s	-2	17°	6°
79	Tmp	267	2.534	13:44:51.0	13:44:50.5	0	1s	-1	14°	6°
80	Tmp	269	3.080	13:45:56.2	13:45:55.2	0	1s	-1	10°	6°
81	Tmp	270	3.423	13:46:44.0	13:47:02.6	0	19s	[+19]	33°	6°
82	Tmp	278	6.515	13:53:17.1	13:53:13.4	0	4s	-4	19°	7°
83	Tmp	284	8.002	13:57:02.6	13:57:02.0	0	1s	-1	10°	7°
84	Tmp	287	8.966	13:59:22.6	13:59:22.8	0	0s	0	5°	6°
85	Tmp	293	10.433	14:02:53.9	14:02:54.8	0	1s	+1	11°	6°
86	Tmp	293	12.168	14:06:03.2	14:06:03.5	0	0s	0	6°	6°

Num	68	Pen	0	PCZ	23	Total PP	78	Col. Final	6°
-----	----	-----	---	-----	----	----------	----	------------	----






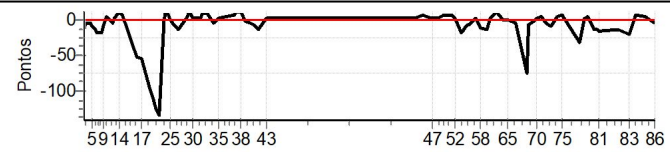
PIRINOPOLIS - GO - Mitsubishi MotorSports 2024

Performance Individual

PC	Tp	Trc	DistPC	Ideal	Passagem	Pen	Erro	Pontos	NoPC	AtePC
N u m	69	69 / Gleyson de Moura Araujo / Nadine Fernandes Meira Antunes								
		Cat / NL / Largada		LIGHT / 80 / 11:00:00						
		Goiânia-GO				PAJERO SPORT HPE-S 2.4 DI-D 4X4				
PC	Tp	Trc	DistPC	Ideal	Passagem	Pen	Erro	Pontos	NoPC	AtePC
1	Tmp	5	1.090	11:12:21.0	11:12:08.7	0	12s	-12	30°	44°
2	Tmp	6	1.393	11:12:55.3	11:12:51.3	0	4s	-4	19°	34°
3	Tmp	8	1.889	11:13:52.6	11:13:49.4	0	3s	-3	19°	30°
4	Tmp	9	2.268	11:14:33.2	11:14:28.5	0	5s	-5	24°	28°
5	Tmp	10	2.571	11:15:03.8	11:14:55.5	0	8s	-8	24°	25°
6	Tmp	12	3.198	11:16:10.6	11:15:56.8	0	14s	-14	28°	25°
7	Tmp	14	3.771	11:17:04.4	11:16:47.3	0	17s	-17	29°	27°
8	Tmp	17	4.458	11:18:22.9	11:18:06.0	0	17s	-17	30°	28°
9	Tmp	18	4.788	11:19:06.1	11:18:57.1	0	9s	-9	29°	27°
10	Tmp	21	5.288	11:20:15.6	11:20:20.8	0	5s	+5	22°	27°
11	Tmp	22	5.782	11:21:07.1	11:21:08.2	0	1s	+1	11°	27°
12	Tmp	25	6.576	11:22:24.7	11:22:22.2	0	3s	-3	23°	26°
13	Tmp	27	7.069	11:23:10.7	11:23:14.0	0	3s	+3	25°	26°
14	Tmp	29	7.880	11:24:23.9	11:24:34.8	0	11s	[+11]	31°	26°
15	Tmp	32	8.634	11:25:39.4	11:25:46.2	0	7s	+7	31°	26°
16	Tmp	36	0.288	11:30:28.4	11:29:37.0	0	51s	-51	35°	27°
17	Tmp	40	1.252	11:32:21.9	11:31:27.7	0	54s	-54	37°	26°
18	Tmp	45	2.422	11:35:17.3	11:33:42.1	0	1m35s	-95	38°	28°
19	Tmp	48	3.089	11:36:33.1	11:34:42.8	0	1m50s	-110	40°	30°
20	Tmp	51	3.543	11:37:27.4	11:35:21.0	0	2m06s	-126	42°	31°
21	Tmp	51	4.411	11:38:36.9	11:36:22.7	0	2m14s	-134	41°	32°
22	Tmp	56	5.137	11:39:55.2	11:39:53.5	0	2s	-2	13°	32°
23	Tmp	58	5.581	11:40:46.2	11:40:58.3	0	12s	[+12]	33°	30°
24	Tmp	60	5.923	11:41:27.2	11:41:39.4	0	12s	[+12]	30°	30°
25	Tmp	62	6.387	11:42:22.7	11:42:24.1	0	1s	+1	15°	30°
26	Tmp	65	7.032	11:43:34.5	11:43:28.6	0	6s	-6	29°	30°
27	Tmp	70	7.740	11:45:08.5	11:44:56.7	0	12s	-12	32°	30°
28	Tmp	74	8.783	11:47:46.2	11:47:48.5	0	2s	+2	16°	30°
29	Tmp	77	9.557	11:49:07.7	11:49:20.1	0	12s	[+12]	32°	30°
30	Tmp	79	10.059	11:50:10.6	11:50:13.6	0	3s	+3	21°	30°
31	Tmp	87	11.580	11:53:09.5	11:53:13.9	0	4s	+4	22°	30°
32	Tmp	89	11.911	11:53:45.2	11:53:55.6	0	10s	[+10]	31°	30°
33	Tmp	92	12.880	11:55:28.8	11:55:37.9	0	9s	[+9]	31°	30°
34	Tmp	98	13.877	11:57:30.1	11:57:24.8	0	5s	-5	30°	30°
35	Tmp	100	14.838	11:59:19.8	11:59:22.9	0	3s	+3	26°	30°
36	Tmp	109	1.889	12:04:29.7	12:04:37.9	0	8s	+8	29°	30°
37	Tmp	111	2.303	12:05:25.3	12:05:37.3	0	12s	[+12]	33°	30°
38	Tmp	114	3.251	12:07:00.8	12:07:13.1	0	12s	[+12]	34°	30°
39	Tmp	119	4.143	12:08:45.4	12:08:44.8	0	1s	-1	12°	30°
40	Tmp	122	4.977	12:10:16.3	12:10:12.8	0	4s	-4	29°	30°
41	Tmp	124	5.762	12:11:35.7	12:11:28.3	0	7s	-7	34°	30°
42	Tmp	129	6.368	12:12:50.8	12:12:39.2	0	12s	-12	31°	30°
43	Tmp	137	7.852	12:15:46.9	12:15:51.0	0	4s	+4	29°	30°
44	Tmp	145	0.439	13:07:21.4	13:07:25.6	0	4s	+4	38°	30°
45	Tmp	150	2.197	13:10:16.1	13:10:23.4	0	7s	+7	38°	30°
46	Tmp	152	2.837	13:11:30.6	13:11:36.9	0	6s	+6	33°	30°
47	Tmp	156	3.750	13:13:30.4	13:13:33.0	0	3s	+3	28°	30°
48	Tmp	160	4.851	13:15:16.9	13:15:20.7	0	4s	+4	30°	30°
49	Tmp	162	5.956	13:17:24.2	13:17:32.2	0	8s	+8	33°	30°
50	Tmp	164	6.346	13:18:13.2	13:18:21.6	0	8s	+8	32°	30°
51	Tmp	167	7.435	13:20:18.7	13:20:26.6	0	8s	+8	34°	31°
52	Tmp	171	8.118	13:21:36.3	13:21:39.1	0	3s	+3	28°	31°

PC	Tp	Trc	DistPC	Ideal	Passagem	Pen	Erro	Pontos	NoPC	AtePC
53	Tmp	176	9.210	13:23:36.1	13:23:19.3	0	17s	-17	37°	31°
54	Tmp	179	10.027	13:25:13.8	13:25:05.3	0	9s	-9	36°	31°
55	Tmp	181	10.260	13:25:41.7	13:25:36.1	0	6s	-6	35°	31°
56	Tmp	182	10.750	13:26:45.4	13:26:39.1	0	6s	-6	34°	31°
57	Tmp	186	11.646	13:28:43.1	13:28:45.5	0	2s	+2	28°	31°
58	Tmp	189	12.339	13:30:20.1	13:30:09.9	0	10s	-10	32°	31°
59	Tmp	192	13.018	13:32:23.3	13:32:09.3	0	14s	-14	35°	31°
60	Tmp	194	13.575	13:33:27.6	13:33:31.5	0	4s	+4	31°	31°
61	Tmp	197	14.020	13:34:18.0	13:34:24.4	0	6s	+6	30°	31°
62	Tmp	200	15.155	13:36:07.5	13:36:19.8	0	12s	[+12]	31°	31°
63	Tmp	203	16.411	13:37:56.1	13:37:57.1	0	1s	+1	13°	31°
64	Tmp	205	17.241	13:39:13.2	13:39:13.5	0	0s	0	4°	31°
65	Tmp	207	17.805	13:40:04.7	13:40:06.0	0	1s	+1	11°	31°
66	Tmp	213	19.123	13:42:34.1	13:42:28.8	0	5s	-5	24°	31°
67	Tmp	215	0.064	13:46:20.0	13:45:06.4	0	1m14s	-74	41°	31°
68	Tmp	218	0.561	13:47:10.0	13:47:03.5	0	7s	-7	36°	31°
69	Tmp	222	1.138	13:48:29.4	13:48:28.7	0	1s	-1	12°	31°
70	Tmp	224	1.792	13:49:43.2	13:49:46.6	0	3s	+3	25°	31°
71	Tmp	231	2.696	13:51:38.9	13:51:43.8	0	5s	+5	29°	31°
72	Tmp	234	3.403	13:53:10.1	13:53:06.1	0	4s	-4	32°	31°
73	Tmp	237	4.172	13:54:38.3	13:54:30.5	0	8s	-8	33°	31°
74	Tmp	244	5.363	13:57:05.9	13:57:12.2	0	6s	+6	30°	31°
75	Tmp	246	6.098	13:58:29.8	13:58:37.6	0	8s	+8	29°	31°
76	Tmp	255	0.175	14:04:46.8	14:04:16.0	0	31s	-31	39°	31°
77	Tmp	258	0.765	14:06:24.6	14:06:26.9	0	2s	+2	12°	31°
78	Tmp	262	1.383	14:07:35.1	14:07:40.4	0	5s	+5	25°	31°
79	Tmp	267	2.534	14:09:51.0	14:09:38.6	0	12s	-12	31°	31°
80	Tmp	269	3.080	14:10:56.2	14:10:43.0	0	13s	-13	31°	31°
81	Tmp	270	3.423	14:11:44.0	14:11:28.8	0	15s	-15	31°	32°
82	Tmp	278	6.515	14:18:17.1	14:18:03.7	0	13s	-13	31°	32°
83	Tmp	284	8.002	14:22:02.6	14:21:42.7	0	20s	-20	34°	31°
84	Tmp	287	8.966	14:24:22.6	14:24:29.4	0	7s	+7	32°	31°
85	Tmp	293	10.433	14:27:53.9	14:28:00.2	0	6s	+6	28°	31°
86	Tmp	293	12.168	14:31:03.2	14:30:59.3	0	4s	-4	27°	31°

Num 69 Pen 0 PCZ 1 Total PP 1128 Col. Final 31°






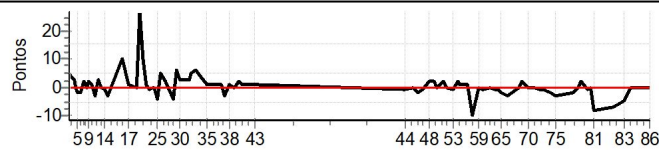
PIRINOPOLIS - GO - Mitsubishi MotorSports 2024

Performance Individual

PC	Tp	Trc	DistPC	Ideal	Passagem	Pen	Erro	Pontos	NoPC	AtePC
N u m	70	70 / Robson Lopes de Camargo / Rafael Araujo de Camargo								
		Cat / NL / Largada		LIGHT / 70 / 10:39:00						
		Goiânia-GO				L200 TRITON SPORT GLS 2.4 D 4X4				
PC	Tp	Trc	DistPC	Ideal	Passagem	Pen	Erro	Pontos	NoPC	AtePC
1	Tmp	5	1.090	10:51:21.0	10:51:26.4	0	5s	[+5]	22°	19°
2	Tmp	6	1.393	10:51:55.3	10:51:59.2	0	4s	[+4]	21°	20°
3	Tmp	8	1.889	10:52:52.6	10:52:55.9	0	3s	+3	20°	20°
4	Tmp	9	2.268	10:53:33.2	10:53:33.0	0	0s	0	7°	17°
5	Tmp	10	2.571	10:54:03.8	10:54:02.3	0	2s	-2	18°	18°
6	Tmp	12	3.198	10:55:10.6	10:55:08.3	0	2s	-2	19°	18°
7	Tmp	14	3.771	10:56:04.4	10:56:06.4	0	2s	+2	18°	17°
8	Tmp	17	4.458	10:57:22.9	10:57:23.1	0	0s	0	5°	17°
9	Tmp	18	4.788	10:58:06.1	10:58:08.3	0	2s	+2	21°	17°
10	Tmp	21	5.288	10:59:15.6	10:59:16.6	0	1s	+1	8°	15°
11	Tmp	22	5.782	11:00:07.1	11:00:04.4	0	3s	-3	21°	16°
12	Tmp	25	6.576	11:01:24.7	11:01:27.8	0	3s	+3	24°	17°
13	Tmp	27	7.069	11:02:10.7	11:02:10.8	0	0s	0	6°	16°
14	Tmp	29	7.880	11:03:23.9	11:03:23.1	0	1s	-1	16°	16°
15	Tmp	32	8.634	11:04:39.4	11:04:36.2	0	3s	-3	18°	15°
16	Tmp	36	0.288	11:09:28.4	11:09:38.3	0	10s	[+10]	26°	15°
17	Tmp	40	1.252	11:11:21.9	11:11:23.3	0	1s	+1	15°	15°
18	Tmp	45	2.422	11:14:17.3	11:14:16.9	0	0s	0	3°	13°
19	Tmp	48	3.089	11:15:33.1	11:16:00.4	0	27s	[+27]	33°	14°
20	Tmp	51	3.543	11:16:27.4	11:16:37.0	0	10s	[+10]	29°	16°
21	Tmp	51	4.411	11:17:36.9	11:17:38.1	0	1s	+1	14°	14°
22	Tmp	56	5.137	11:18:55.2	11:18:53.9	0	1s	-1	11°	14°
23	Tmp	58	5.581	11:19:46.2	11:19:46.6	0	0s	0	9°	14°
24	Tmp	60	5.923	11:20:27.2	11:20:27.0	0	0s	0	5°	14°
25	Tmp	62	6.387	11:21:22.7	11:21:18.4	0	4s	-4	29°	14°
26	Tmp	65	7.032	11:22:34.5	11:22:39.0	0	5s	[+5]	28°	15°
27	Tmp	70	7.740	11:24:08.5	11:24:10.5	0	2s	+2	18°	15°
28	Tmp	74	8.783	11:26:46.2	11:26:42.5	0	4s	-4	23°	15°
29	Tmp	77	9.557	11:28:07.7	11:28:13.9	0	6s	[+6]	26°	16°
30	Tmp	79	10.059	11:29:10.6	11:29:13.9	0	3s	+3	23°	16°
31	Tmp	87	11.580	11:32:09.5	11:32:12.2	0	3s	+3	18°	16°
32	Tmp	89	11.911	11:32:45.2	11:32:50.2	0	5s	[+5]	24°	16°
33	Tmp	92	12.880	11:34:28.8	11:34:34.8	0	6s	[+6]	29°	16°
34	Tmp	98	13.877	11:36:30.1	11:36:34.2	0	4s	+4	28°	16°
35	Tmp	100	14.838	11:38:19.8	11:38:21.2	0	1s	+1	11°	16°
36	Tmp	109	1.889	11:43:29.7	11:43:30.8	0	1s	+1	16°	16°
37	Tmp	111	2.303	11:44:25.3	11:44:22.2	0	3s	-3	21°	16°
38	Tmp	114	3.251	11:46:00.8	11:46:02.2	0	1s	+1	16°	16°
39	Tmp	119	4.143	11:47:45.4	11:47:45.3	0	0s	0	4°	16°
40	Tmp	122	4.977	11:49:16.3	11:49:17.8	0	2s	+2	21°	16°
41	Tmp	124	5.762	11:50:35.7	11:50:36.4	0	1s	+1	16°	16°
42	Tmp	129	6.368	11:51:50.8	11:51:52.0	0	1s	+1	16°	15°
43	Tmp	137	7.852	11:54:46.9	11:54:47.8	0	1s	+1	14°	15°
44	Tmp	145	0.439	12:46:21.4	12:46:20.4	0	1s	-1	21°	15°
45	Tmp	150	2.197	12:49:16.1	12:49:16.4	0	0s	0	5°	15°
46	Tmp	152	2.837	12:50:30.6	12:50:29.0	0	2s	-2	27°	15°
47	Tmp	156	3.750	12:52:30.4	12:52:29.3	0	1s	-1	11°	15°
48	Tmp	160	4.851	12:54:16.9	12:54:19.0	0	2s	+2	27°	15°
49	Tmp	162	5.956	12:56:24.2	12:56:26.3	0	2s	+2	21°	15°
50	Tmp	164	6.346	12:57:13.2	12:57:13.3	0	0s	0	3°	15°
51	Tmp	167	7.435	12:59:18.7	12:59:21.1	0	2s	+2	26°	14°
52	Tmp	171	8.118	13:00:36.3	13:00:36.7	0	0s	0	5°	14°

PC	Tp	Trc	DistPC	Ideal	Passagem	Pen	Erro	Pontos	NoPC	AtePC
53	Tmp	176	9.210	13:02:36.1	13:02:35.3	0	1s	-1	12°	14°
54	Tmp	179	10.027	13:04:13.8	13:04:15.9	0	2s	+2	28°	14°
55	Tmp	181	10.260	13:04:41.7	13:04:42.7	0	1s	+1	18°	14°
56	Tmp	182	10.750	13:05:45.4	13:05:46.3	0	1s	+1	12°	14°
57	Tmp	186	11.646	13:07:43.1	13:07:44.1	0	1s	+1	19°	14°
58	Tmp	189	12.339	13:09:20.1	13:09:09.9	0	10s	-10	33°	16°
59	Tmp	192	13.018	13:11:23.3	13:11:23.7	0	0s	0	4°	15°
60	Tmp	194	13.575	13:12:27.6	13:12:26.4	0	1s	-1	15°	15°
61	Tmp	197	14.020	13:13:18.0	13:13:17.5	0	1s	-1	13°	15°
62	Tmp	200	15.155	13:15:07.5	13:15:07.6	0	0s	0	3°	15°
63	Tmp	203	16.411	13:16:56.1	13:16:55.4	0	1s	-1	16°	15°
64	Tmp	205	17.241	13:18:13.2	13:18:12.5	0	1s	-1	14°	15°
65	Tmp	207	17.805	13:19:04.7	13:19:03.0	0	2s	-2	21°	15°
66	Tmp	213	19.123	13:21:34.1	13:21:30.8	0	3s	-3	20°	15°
67	Tmp	215	0.064	13:25:20.0	13:25:20.2	0	0s	0	9°	15°
68	Tmp	218	0.561	13:26:10.0	13:26:11.8	0	2s	+2	27°	15°
69	Tmp	222	1.138	13:27:29.4	13:27:30.6	0	1s	+1	15°	15°
70	Tmp	224	1.792	13:28:43.2	13:28:43.5	0	0s	0	6°	15°
71	Tmp	231	2.696	13:30:38.9	13:30:38.9	0	0s	0	5°	15°
72	Tmp	234	3.403	13:32:10.1	13:32:09.3	0	1s	-1	17°	14°
73	Tmp	237	4.172	13:33:38.3	13:33:37.5	0	1s	-1	19°	14°
74	Tmp	244	5.363	13:36:05.9	13:36:04.2	0	2s	-2	22°	14°
75	Tmp	246	6.098	13:37:29.8	13:37:26.6	0	3s	-3	19°	15°
76	Tmp	255	0.175	13:43:46.8	13:43:45.2	0	2s	-2	16°	15°
77	Tmp	258	0.765	13:45:24.6	13:45:24.5	0	0s	0	3°	15°
78	Tmp	262	1.383	13:46:35.1	13:46:36.6	0	2s	+2	16°	15°
79	Tmp	267	2.534	13:48:51.0	13:48:50.5	0	1s	-1	13°	14°
80	Tmp	269	3.080	13:49:56.2	13:49:56.2	0	0s	0	4°	13°
81	Tmp	270	3.423	13:50:44.0	13:50:36.0	0	8s	-8	27°	15°
82	Tmp	278	6.515	13:57:17.1	13:57:10.5	0	7s	-7	26°	14°
83	Tmp	284	8.002	14:01:02.6	14:00:58.0	0	5s	-5	24°	14°
84	Tmp	287	8.966	14:03:22.6	14:03:22.4	0	0s	0	4°	13°
85	Tmp	293	10.433	14:06:53.9	14:06:54.0	0	0s	0	4°	13°
86	Tmp	293	12.168	14:10:03.2	14:10:03.3	0	0s	0	5°	13°

Num	70	Pen	0	PCZ	20	Total PP	126	Col. Final	13°
-----	----	-----	---	-----	----	----------	-----	------------	-----






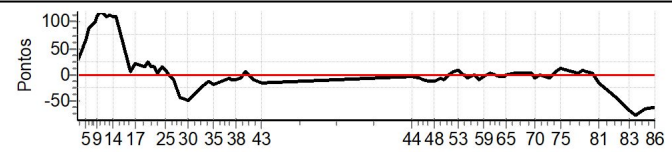
PIRINOPOLIS - GO - Mitsubishi MotorSports 2024

Performance Individual

PC	Tp	Trc	DistPC	Ideal	Passagem	Pen	Erro	Pontos	NoPC	AtePC
N u m	71	71 / Mauricio Noboru Fujiyama / Ilza Maria Barros Fujiyama								
		Cat / NL / Largada		LIGHT / 71 / 10:41:00						
		Brasília-DF				Eclipse Cross HPE-S AWC				
PC	Tp	Trc	DistPC	Ideal	Passagem	Pen	Erro	Pontos	NoPC	AtePC
1	Tmp	5	1.090	10:53:21.0	10:53:47.9	0	27s	+27	40°	36°
2	Tmp	6	1.393	10:53:55.3	10:54:28.2	0	33s	+33	37°	40°
3	Tmp	8	1.889	10:54:52.6	10:55:42.3	0	50s	+50	39°	39°
4	Tmp	9	2.268	10:55:33.2	10:56:31.1	0	58s	+58	38°	39°
5	Tmp	10	2.571	10:56:03.8	10:57:06.9	0	1m03s	+63	37°	39°
6	Tmp	12	3.198	10:57:10.6	10:58:40.4	0	1m30s	+90	40°	36°
7	Tmp	14	3.771	10:58:04.4	10:59:40.6	0	1m36s	[+96]	40°	38°
8	Tmp	17	4.458	10:59:22.9	11:01:02.8	0	1m40s	[+100]	40°	39°
9	Tmp	18	4.788	11:00:06.1	11:01:55.7	0	1m50s	[+110]	40°	39°
10	Tmp	21	5.288	11:01:15.6	11:03:15.9	0	2m00s	[+120]	40°	39°
11	Tmp	22	5.782	11:02:07.1	11:04:02.9	0	1m56s	[+116]	40°	39°
12	Tmp	25	6.576	11:03:24.7	11:05:15.8	0	1m51s	[+111]	40°	40°
13	Tmp	27	7.069	11:04:10.7	11:06:03.8	0	1m53s	[+113]	40°	40°
14	Tmp	29	7.880	11:05:23.9	11:07:15.8	0	1m52s	[+112]	40°	40°
15	Tmp	32	8.634	11:06:39.4	11:08:29.2	0	1m50s	[+110]	39°	40°
16	Tmp	36	0.288	11:11:28.4	11:11:34.8	0	6s	+6	22°	40°
17	Tmp	40	1.252	11:13:21.9	11:13:44.0	0	22s	+22	31°	40°
18	Tmp	45	2.422	11:16:17.3	11:16:30.4	0	13s	+13	28°	40°
19	Tmp	48	3.089	11:17:33.1	11:17:55.7	0	23s	+23	32°	40°
20	Tmp	51	3.543	11:18:27.4	11:18:41.9	0	15s	+15	33°	40°
21	Tmp	51	4.411	11:19:36.9	11:19:50.9	0	14s	+14	32°	38°
22	Tmp	56	5.137	11:20:55.2	11:20:57.0	0	2s	+2	14°	38°
23	Tmp	58	5.581	11:21:46.2	11:21:56.0	0	10s	+10	31°	38°
24	Tmp	60	5.923	11:22:27.2	11:22:40.2	0	13s	+13	32°	38°
25	Tmp	62	6.387	11:23:22.7	11:23:32.1	0	9s	+9	33°	38°
26	Tmp	65	7.032	11:24:34.5	11:24:34.8	0	0s	0	3°	38°
27	Tmp	70	7.740	11:26:08.5	11:25:57.9	0	11s	-11	30°	35°
28	Tmp	74	8.783	11:28:46.2	11:28:01.7	0	45s	-45	35°	35°
29	Tmp	77	9.557	11:30:07.7	11:29:20.5	0	47s	-47	35°	34°
30	Tmp	79	10.059	11:31:10.6	11:30:20.8	0	50s	-50	35°	34°
31	Tmp	87	11.580	11:34:09.5	11:33:33.5	0	36s	-36	36°	34°
32	Tmp	89	11.911	11:34:45.2	11:34:12.6	0	33s	-33	36°	34°
33	Tmp	92	12.880	11:36:28.8	11:36:07.1	0	22s	-22	35°	34°
34	Tmp	98	13.877	11:38:30.1	11:38:16.4	0	14s	-14	36°	34°
35	Tmp	100	14.838	11:40:19.8	11:40:00.9	0	19s	-19	35°	34°
36	Tmp	109	1.889	11:45:29.7	11:45:21.3	0	8s	-8	31°	34°
37	Tmp	111	2.303	11:46:25.3	11:46:14.6	0	11s	-11	32°	34°
38	Tmp	114	3.251	11:48:00.8	11:47:51.0	0	10s	-10	33°	34°
39	Tmp	119	4.143	11:49:45.4	11:49:38.1	0	7s	-7	32°	34°
40	Tmp	122	4.977	11:51:16.3	11:51:22.0	0	6s	+6	31°	34°
41	Tmp	124	5.762	11:52:35.7	11:52:31.7	0	4s	-4	31°	33°
42	Tmp	129	6.368	11:53:50.8	11:53:38.9	0	12s	-12	32°	33°
43	Tmp	137	7.852	11:56:46.9	11:56:30.7	0	16s	-16	32°	33°
44	Tmp	145	0.439	12:48:21.4	12:48:18.9	0	3s	-3	35°	33°
45	Tmp	150	2.197	12:51:16.1	12:51:10.0	0	6s	-6	37°	33°
46	Tmp	152	2.837	12:52:30.6	12:52:21.1	0	10s	-10	35°	33°
47	Tmp	156	3.750	12:54:30.4	12:54:17.1	0	13s	-13	40°	33°
48	Tmp	160	4.851	12:56:16.9	12:56:03.6	0	13s	-13	38°	33°
49	Tmp	162	5.956	12:58:24.2	12:58:17.4	0	7s	-7	32°	33°
50	Tmp	164	6.346	12:59:13.2	12:59:03.4	0	10s	-10	36°	33°
51	Tmp	167	7.435	13:01:18.7	13:01:17.3	0	1s	-1	17°	32°
52	Tmp	171	8.118	13:02:36.3	13:02:42.3	0	6s	+6	34°	32°

PC	Tp	Trc	DistPC	Ideal	Passagem	Pen	Erro	Pontos	NoPC	AtePC
53	Tmp	176	9.210	13:04:36.1	13:04:44.9	0	9s	+9	35°	32°
54	Tmp	179	10.027	13:06:13.8	13:06:13.9	0	0s	0	7°	32°
55	Tmp	181	10.260	13:06:41.7	13:06:42.1	0	0s	0	5°	32°
56	Tmp	182	10.750	13:07:45.4	13:07:37.9	0	8s	-8	36°	32°
57	Tmp	186	11.646	13:09:43.1	13:09:41.1	0	2s	-2	29°	32°
58	Tmp	189	12.339	13:11:20.1	13:11:09.5	0	11s	-11	34°	32°
59	Tmp	192	13.018	13:13:23.3	13:13:20.6	0	3s	-3	25°	32°
60	Tmp	194	13.575	13:14:27.6	13:14:27.7	0	0s	0	6°	32°
61	Tmp	197	14.020	13:15:18.0	13:15:19.1	0	1s	+1	12°	32°
62	Tmp	200	15.155	13:17:07.5	13:17:06.5	0	1s	-1	16°	32°
63	Tmp	203	16.411	13:18:56.1	13:18:53.3	0	3s	-3	28°	32°
64	Tmp	205	17.241	13:20:13.2	13:20:08.7	0	5s	-5	29°	32°
65	Tmp	207	17.805	13:21:04.7	13:21:02.8	0	2s	-2	20°	32°
66	Tmp	213	19.123	13:23:34.1	13:23:37.4	0	3s	+3	19°	32°
67	Tmp	215	0.064	13:27:20.0	13:27:21.3	0	1s	+1	17°	32°
68	Tmp	218	0.561	13:28:10.0	13:28:10.8	0	1s	+1	19°	32°
69	Tmp	222	1.138	13:29:29.4	13:29:30.5	0	1s	+1	14°	32°
70	Tmp	224	1.792	13:30:43.2	13:30:37.3	0	6s	-6	29°	32°
71	Tmp	231	2.696	13:32:38.9	13:32:37.6	0	1s	-1	16°	32°
72	Tmp	234	3.403	13:34:10.1	13:34:06.6	0	4s	-4	33°	32°
73	Tmp	237	4.172	13:35:38.3	13:35:29.9	0	8s	-8	34°	32°
74	Tmp	244	5.363	13:38:05.9	13:38:10.2	0	4s	+4	28°	32°
75	Tmp	246	6.098	13:39:29.8	13:39:42.1	0	12s	+12	31°	32°
76	Tmp	255	0.175	13:45:46.8	13:45:48.9	0	2s	+2	15°	32°
77	Tmp	258	0.765	13:47:24.6	13:47:32.5	0	8s	+8	24°	32°
78	Tmp	262	1.383	13:48:35.1	13:48:39.0	0	4s	+4	21°	32°
79	Tmp	267	2.534	13:50:51.0	13:50:52.4	0	1s	+1	12°	32°
80	Tmp	269	3.080	13:51:56.2	13:51:48.5	0	8s	-8	30°	32°
81	Tmp	270	3.423	13:52:44.0	13:52:25.8	0	18s	-18	32°	31°
82	Tmp	278	6.515	13:59:17.1	13:58:29.2	0	48s	-48	38°	31°
83	Tmp	284	8.002	14:03:02.6	14:01:51.3	0	1m11s	-71	39°	32°
84	Tmp	287	8.966	14:05:22.6	14:04:03.6	0	1m19s	-79	40°	32°
85	Tmp	293	10.433	14:08:53.9	14:07:46.1	0	1m08s	-68	40°	32°
86	Tmp	293	12.168	14:12:03.2	14:11:00.5	0	1m03s	-63	40°	32°

Num	71	Pen	0	PCZ	4	Total PP	1324	Col. Final	32°
-----	----	-----	---	-----	---	----------	------	------------	-----






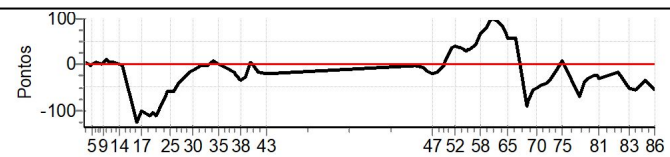
PIRINOPOLIS - GO - Mitsubishi MotorSports 2024

Performance Individual

PC	Tp	Trc	DistPC	Ideal	Passagem	Pen	Erro	Pontos	NoPC	AtePC
N u m	72	72 / Marcos Danilo Arantes / Elaine Francis Arantes								
		Cat / NL / Largada LIGHT / 72 / 10:43:00								
		Aparecida de Goiânia-GO				L200 TRITON SPORT HPE-S				
PC	Tp	Trc	DistPC	Ideal	Passagem	Pen	Erro	Pontos	NoPC	AtePC
1	Tmp	5	1.090	10:55:21.0	10:55:22.2	0	1s	+1	9°	9°
2	Tmp	6	1.393	10:55:55.3	10:55:59.3	0	4s	+4	20°	11°
3	Tmp	8	1.889	10:56:52.6	10:56:52.9	0	0s	0	4°	9°
4	Tmp	9	2.268	10:57:33.2	10:57:32.2	0	1s	-1	13°	9°
5	Tmp	10	2.571	10:58:03.8	10:58:03.7	0	0s	0	4°	6°
6	Tmp	12	3.198	10:59:10.6	10:59:13.5	0	3s	+3	23°	11°
7	Tmp	14	3.771	11:00:04.4	11:00:07.3	0	3s	+3	23°	15°
8	Tmp	17	4.458	11:01:22.9	11:01:23.9	0	1s	+1	14°	14°
9	Tmp	18	4.788	11:02:06.1	11:02:09.2	0	3s	+3	24°	15°
10	Tmp	21	5.288	11:03:15.6	11:03:26.0	0	10s	+10	24°	16°
11	Tmp	22	5.782	11:04:07.1	11:04:11.7	0	5s	+5	25°	18°
12	Tmp	25	6.576	11:05:24.7	11:05:30.1	0	5s	+5	27°	18°
13	Tmp	27	7.069	11:06:10.7	11:06:14.2	0	4s	+4	29°	18°
14	Tmp	29	7.880	11:07:23.9	11:07:23.9	0	0s	0	7°	18°
15	Tmp	32	8.634	11:08:39.4	11:08:38.4	0	1s	-1	6°	18°
16	Tmp	36	0.288	11:13:28.4	11:11:22.6	0	2m06s	-126	42°	26°
17	Tmp	40	1.252	11:15:21.9	11:13:39.3	0	1m43s	-103	42°	28°
18	Tmp	45	2.422	11:18:17.3	11:16:25.7	0	1m52s	-112	41°	31°
19	Tmp	48	3.089	11:19:33.1	11:17:49.0	0	1m44s	-104	38°	32°
20	Tmp	51	3.543	11:20:27.4	11:18:36.4	0	1m51s	-111	38°	33°
21	Tmp	51	4.411	11:21:36.9	11:19:59.7	0	1m37s	-97	38°	34°
22	Tmp	56	5.137	11:22:55.2	11:21:38.0	0	1m17s	-77	39°	35°
23	Tmp	58	5.581	11:23:46.2	11:22:37.5	0	1m09s	-69	38°	35°
24	Tmp	60	5.923	11:24:27.2	11:23:27.5	0	1m00s	-60	36°	34°
25	Tmp	62	6.387	11:25:22.7	11:24:24.8	0	58s	-58	36°	34°
26	Tmp	65	7.032	11:26:34.5	11:25:36.0	0	59s	-59	35°	34°
27	Tmp	70	7.740	11:28:08.5	11:27:25.8	0	43s	-43	35°	34°
28	Tmp	74	8.783	11:30:46.2	11:30:21.0	0	25s	-25	34°	33°
29	Tmp	77	9.557	11:32:07.7	11:31:52.5	0	15s	-15	33°	33°
30	Tmp	79	10.059	11:33:10.6	11:32:57.3	0	13s	-13	33°	33°
31	Tmp	87	11.580	11:36:09.5	11:36:05.4	0	4s	-4	24°	33°
32	Tmp	89	11.911	11:36:45.2	11:36:40.9	0	4s	-4	23°	33°
33	Tmp	92	12.880	11:38:28.8	11:38:25.8	0	3s	-3	24°	33°
34	Tmp	98	13.877	11:40:30.1	11:40:38.3	0	8s	+8	33°	33°
35	Tmp	100	14.838	11:42:19.8	11:42:19.4	0	0s	0	2°	33°
36	Tmp	109	1.889	11:47:29.7	11:47:14.2	0	16s	-16	35°	33°
37	Tmp	111	2.303	11:48:25.3	11:48:00.3	0	25s	-25	38°	33°
38	Tmp	114	3.251	11:50:00.8	11:49:26.4	0	34s	-34	38°	33°
39	Tmp	119	4.143	11:51:45.4	11:51:18.7	0	27s	-27	37°	33°
40	Tmp	122	4.977	11:53:16.3	11:53:22.1	0	6s	+6	30°	33°
41	Tmp	124	5.762	11:54:35.7	11:54:32.3	0	3s	-3	28°	34°
42	Tmp	129	6.368	11:55:50.8	11:55:33.4	0	17s	-17	33°	34°
43	Tmp	137	7.852	11:58:46.9	11:58:27.3	0	20s	-20	34°	34°
44	Tmp	145	0.439	12:50:21.4	12:50:17.9	0	4s	-4	39°	34°
45	Tmp	150	2.197	12:53:16.1	12:53:11.0	0	5s	-5	34°	34°
46	Tmp	152	2.837	12:54:30.6	12:54:17.0	0	14s	-14	39°	34°
47	Tmp	156	3.750	12:56:30.4	12:56:11.3	0	19s	-19	41°	35°
48	Tmp	160	4.851	12:58:16.9	12:57:59.5	0	17s	-17	40°	35°
49	Tmp	162	5.956	13:00:24.2	13:00:23.5	0	1s	-1	13°	35°
50	Tmp	164	6.346	13:01:13.2	13:01:22.5	0	9s	+9	34°	35°
51	Tmp	167	7.435	13:03:18.7	13:03:55.0	0	36s	+36	39°	35°
52	Tmp	171	8.118	13:04:36.3	13:05:15.4	0	39s	+39	40°	35°

PC	Tp	Trc	DistPC	Ideal	Passagem	Pen	Erro	Pontos	NoPC	AtePC
53	Tmp	176	9.210	13:06:36.1	13:07:13.0	0	37s	+37	40°	34°
54	Tmp	179	10.027	13:08:13.8	13:08:44.1	0	30s	+30	38°	34°
55	Tmp	181	10.260	13:08:41.7	13:09:16.0	0	34s	+34	38°	34°
56	Tmp	182	10.750	13:09:45.4	13:10:19.5	0	34s	+34	38°	34°
57	Tmp	186	11.646	13:11:43.1	13:12:25.3	0	42s	+42	39°	34°
58	Tmp	189	12.339	13:13:20.1	13:14:29.3	0	1m09s	[+69]	41°	34°
59	Tmp	192	13.018	13:15:23.3	13:16:44.6	0	1m21s	[+81]	41°	34°
60	Tmp	194	13.575	13:16:27.6	13:18:02.5	0	1m35s	[+95]	41°	34°
61	Tmp	197	14.020	13:17:18.0	13:18:57.6	0	1m40s	[+100]	41°	34°
62	Tmp	200	15.155	13:19:07.5	13:20:42.6	0	1m35s	[+95]	41°	34°
63	Tmp	203	16.411	13:20:56.1	13:22:17.5	0	1m21s	[+81]	41°	34°
64	Tmp	205	17.241	13:22:13.2	13:23:20.1	0	1m07s	[+67]	39°	35°
65	Tmp	207	17.805	13:23:04.7	13:24:02.4	0	58s	[+58]	39°	35°
66	Tmp	213	19.123	13:25:34.1	13:26:32.9	0	59s	[+59]	39°	35°
67	Tmp	215	0.064	13:29:20.0	13:27:49.0	0	1m31s	-91	43°	35°
68	Tmp	218	0.561	13:30:10.0	13:28:53.3	0	1m17s	-77	42°	35°
69	Tmp	222	1.138	13:31:29.4	13:30:35.0	0	54s	-54	41°	35°
70	Tmp	224	1.792	13:32:43.2	13:31:52.2	0	51s	-51	41°	35°
71	Tmp	231	2.696	13:34:38.9	13:33:54.9	0	44s	-44	41°	35°
72	Tmp	234	3.403	13:36:10.1	13:35:28.0	0	42s	-42	39°	35°
73	Tmp	237	4.172	13:37:38.3	13:37:05.9	0	32s	-32	38°	35°
74	Tmp	244	5.363	13:40:05.9	13:39:56.9	0	9s	-9	35°	35°
75	Tmp	246	6.098	13:41:29.8	13:41:37.2	0	7s	+7	28°	35°
76	Tmp	255	0.175	13:47:46.8	13:46:37.9	0	1m09s	-69	41°	35°
77	Tmp	258	0.765	13:49:24.6	13:48:45.5	0	39s	-39	37°	35°
78	Tmp	262	1.383	13:50:35.1	13:50:05.4	0	30s	-30	33°	35°
79	Tmp	267	2.534	13:52:51.0	13:52:27.0	0	24s	-24	34°	35°
80	Tmp	269	3.080	13:53:56.2	13:53:34.0	0	22s	-22	33°	35°
81	Tmp	270	3.423	13:54:44.0	13:54:15.5	0	29s	-29	35°	35°
82	Tmp	278	6.515	14:01:17.1	14:00:58.7	0	18s	-18	35°	35°
83	Tmp	284	8.002	14:05:02.6	14:04:10.3	0	52s	-52	38°	35°
84	Tmp	287	8.966	14:07:22.6	14:06:28.8	0	54s	-54	37°	35°
85	Tmp	293	10.433	14:10:53.9	14:10:19.0	0	35s	-35	38°	35°
86	Tmp	293	12.168	14:14:03.2	14:13:06.1	0	57s	-57	39°	35°

Num	72	Pen	0	PCZ	4	Total PP	2437	Col. Final	35°
-----	----	-----	---	-----	---	----------	------	------------	-----






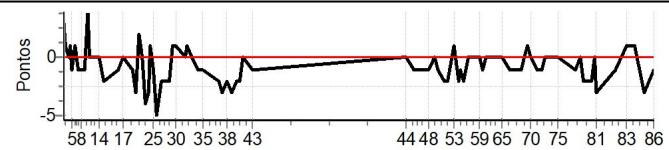
PIRINOPOLIS - GO - Mitsubishi MotorSports 2024

Performance Individual

PC	Tp	Trc	DistPC	Ideal	Passagem	Pen	Erro	Pontos	NoPC	AtePC
N u m	73	73 / Beatriz Musa Mustafa Dessiyeh / Danuzia Rezende de Souza								
		Cat / NL / Largada		LIGHT / 73 / 10:45:00						
		Goiânia-GO				PAJERO TR4 FLEX 2.0L 4X4 AT 5P				
PC	Tp	Trc	DistPC	Ideal	Passagem	Pen	Erro	Pontos	NoPC	AtePC
1	Tmp	5	1.090	10:57:21.0	10:57:24.2	0	3s	[+3]	14 °	13 °
2	Tmp	6	1.393	10:57:55.3	10:57:56.5	0	1s	[+1]	8 °	9 °
3	Tmp	8	1.889	10:58:52.6	10:58:53.0	0	0s	0	3 °	8 °
4	Tmp	9	2.268	10:59:33.2	10:59:34.3	0	1s	[+1]	12 °	8 °
5	Tmp	10	2.571	11:00:03.8	11:00:02.8	0	1s	-1	10 °	9 °
6	Tmp	12	3.198	11:01:10.6	11:01:11.5	0	1s	[+1]	17 °	8 °
7	Tmp	14	3.771	11:02:04.4	11:02:03.6	0	1s	-1	9 °	7 °
8	Tmp	17	4.458	11:03:22.9	11:03:22.1	0	1s	-1	13 °	8 °
9	Tmp	18	4.788	11:04:06.1	11:04:05.2	0	1s	-1	10 °	6 °
10	Tmp	21	5.288	11:05:15.6	11:05:19.5	0	4s	[+4]	19 °	9 °
11	Tmp	22	5.782	11:06:07.1	11:06:06.7	0	0s	0	4 °	5 °
12	Tmp	25	6.576	11:07:24.7	11:07:24.7	0	0s	0	2 °	4 °
13	Tmp	27	7.069	11:08:10.7	11:08:10.9	0	0s	0	5 °	3 °
14	Tmp	29	7.880	11:09:23.9	11:09:23.5	0	0s	0	6 °	3 °
15	Tmp	32	8.634	11:10:39.4	11:10:37.3	0	2s	-2	13 °	4 °
16	Tmp	36	0.288	11:15:28.4	11:15:27.9	0	1s	-1	12 °	3 °
17	Tmp	40	1.252	11:17:21.9	11:17:22.1	0	0s	0	5 °	3 °
18	Tmp	45	2.422	11:20:17.3	11:20:16.3	0	1s	-1	13 °	3 °
19	Tmp	48	3.089	11:21:33.1	11:21:30.6	0	3s	-3	23 °	5 °
20	Tmp	51	3.543	11:22:27.4	11:22:29.4	0	2s	[+2]	16 °	5 °
21	Tmp	51	4.411	11:23:36.9	11:23:36.9	0	0s	0	7 °	4 °
22	Tmp	56	5.137	11:24:55.2	11:24:51.4	0	4s	-4	24 °	7 °
23	Tmp	58	5.581	11:25:46.2	11:25:42.9	0	3s	-3	22 °	8 °
24	Tmp	60	5.923	11:26:27.2	11:26:27.8	0	1s	[+1]	13 °	7 °
25	Tmp	62	6.387	11:27:22.7	11:27:21.5	0	1s	-1	16 °	7 °
26	Tmp	65	7.032	11:28:34.5	11:28:29.8	0	5s	-5	27 °	10 °
27	Tmp	70	7.740	11:30:08.5	11:30:07.0	0	2s	-2	17 °	10 °
28	Tmp	74	8.783	11:32:46.2	11:32:44.0	0	2s	-2	18 °	12 °
29	Tmp	77	9.557	11:34:07.7	11:34:08.6	0	1s	[+1]	9 °	11 °
30	Tmp	79	10.059	11:35:10.6	11:35:11.5	0	1s	[+1]	12 °	11 °
31	Tmp	87	11.580	11:38:09.5	11:38:09.6	0	0s	0	5 °	12 °
32	Tmp	89	11.911	11:38:45.2	11:38:45.8	0	1s	+1	8 °	10 °
33	Tmp	92	12.880	11:40:28.8	11:40:28.8	0	0s	0	5 °	9 °
34	Tmp	98	13.877	11:42:30.1	11:42:29.4	0	1s	-1	11 °	8 °
35	Tmp	100	14.838	11:44:19.8	11:44:19.2	0	1s	-1	10 °	9 °
36	Tmp	109	1.889	11:49:29.7	11:49:27.7	0	2s	-2	23 °	9 °
37	Tmp	111	2.303	11:50:25.3	11:50:22.1	0	3s	-3	20 °	10 °
38	Tmp	114	3.251	11:52:00.8	11:51:59.3	0	2s	-2	24 °	10 °
39	Tmp	119	4.143	11:53:45.4	11:53:42.9	0	3s	-3	22 °	11 °
40	Tmp	122	4.977	11:55:16.3	11:55:14.4	0	2s	-2	20 °	11 °
41	Tmp	124	5.762	11:56:35.7	11:56:33.8	0	2s	-2	24 °	13 °
42	Tmp	129	6.368	11:57:50.8	11:57:51.1	0	0s	0	8 °	12 °
43	Tmp	137	7.852	12:00:46.9	12:00:46.4	0	1s	-1	13 °	13 °
44	Tmp	145	0.439	12:52:21.4	12:52:21.0	0	0s	0	5 °	12 °
45	Tmp	150	2.197	12:55:16.1	12:55:14.8	0	1s	-1	20 °	12 °
46	Tmp	152	2.837	12:56:30.6	12:56:29.7	0	1s	-1	17 °	11 °
47	Tmp	156	3.750	12:58:30.4	12:58:29.1	0	1s	-1	10 °	11 °
48	Tmp	160	4.851	13:00:16.9	13:00:16.4	0	1s	-1	20 °	11 °
49	Tmp	162	5.956	13:02:24.2	13:02:24.0	0	0s	0	5 °	11 °
50	Tmp	164	6.346	13:03:13.2	13:03:12.0	0	1s	-1	15 °	11 °
51	Tmp	167	7.435	13:05:18.7	13:05:17.2	0	2s	-2	25 °	11 °
52	Tmp	171	8.118	13:06:36.3	13:06:34.8	0	2s	-2	23 °	11 °

PC	Tp	Trc	DistPC	Ideal	Passagem	Pen	Erro	Pontos	NoPC	AtePC
53	Tmp	176	9.210	13:08:36.1	13:08:36.8	0	1s	+1	11 °	11 °
54	Tmp	179	10.027	13:10:13.8	13:10:11.9	0	2s	-2	27 °	11 °
55	Tmp	181	10.260	13:10:41.7	13:10:41.2	0	1s	-1	17 °	11 °
56	Tmp	182	10.750	13:11:45.4	13:11:43.2	0	2s	-2	22 °	12 °
57	Tmp	186	11.646	13:13:43.1	13:13:43.0	0	0s	0	10 °	12 °
58	Tmp	189	12.339	13:15:20.1	13:15:20.4	0	0s	0	2 °	11 °
59	Tmp	192	13.018	13:17:23.3	13:17:23.0	0	0s	0	3 °	11 °
60	Tmp	194	13.575	13:18:27.6	13:18:26.8	0	1s	-1	14 °	11 °
61	Tmp	197	14.020	13:19:18.0	13:19:18.1	0	0s	0	2 °	11 °
62	Tmp	200	15.155	13:21:07.5	13:21:07.3	0	0s	0	2 °	11 °
63	Tmp	203	16.411	13:22:56.1	13:22:56.0	0	0s	0	7 °	10 °
64	Tmp	205	17.241	13:24:13.2	13:24:13.4	0	0s	0	5 °	10 °
65	Tmp	207	17.805	13:25:04.7	13:25:05.0	0	0s	0	5 °	10 °
66	Tmp	213	19.123	13:27:34.1	13:27:33.4	0	1s	-1	6 °	9 °
67	Tmp	215	0.064	13:31:20.0	13:31:19.4	0	1s	-1	16 °	9 °
68	Tmp	218	0.561	13:32:10.0	13:32:09.8	0	0s	0	5 °	9 °
69	Tmp	222	1.138	13:33:29.4	13:33:30.4	0	1s	+1	13 °	9 °
70	Tmp	224	1.792	13:34:43.2	13:34:43.6	0	0s	0	5 °	8 °
71	Tmp	231	2.696	13:36:38.9	13:36:38.4	0	1s	-1	15 °	8 °
72	Tmp	234	3.403	13:38:10.1	13:38:09.1	0	1s	-1	16 °	8 °
73	Tmp	237	4.172	13:39:38.3	13:39:38.7	0	0s	0	7 °	8 °
74	Tmp	244	5.363	13:42:05.9	13:42:06.0	0	0s	0	5 °	8 °
75	Tmp	246	6.098	13:43:29.8	13:43:29.5	0	0s	0	2 °	8 °
76	Tmp	255	0.175	13:49:46.8	13:49:45.4	0	1s	-1	13 °	8 °
77	Tmp	258	0.765	13:51:24.6	13:51:24.2	0	0s	0	2 °	7 °
78	Tmp	262	1.383	13:52:35.1	13:52:33.3	0	2s	-2	15 °	7 °
79	Tmp	267	2.534	13:54:51.0	13:54:48.9	0	2s	-2	21 °	7 °
80	Tmp	269	3.080	13:55:56.2	13:55:56.3	0	0s	0	3 °	7 °
81	Tmp	270	3.423	13:56:44.0	13:56:41.2	0	3s	-3	13 °	8 °
82	Tmp	278	6.515	14:03:17.1	14:03:15.8	0	1s	-1	8 °	6 °
83	Tmp	284	8.002	14:07:02.6	14:07:03.2	0	1s	+1	9 °	6 °
84	Tmp	287	8.966	14:09:22.6	14:09:23.5	0	1s	+1	16 °	7 °
85	Tmp	293	10.433	14:12:53.9	14:12:50.6	0	3s	-3	22 °	7 °
86	Tmp	293	12.168	14:16:03.2	14:16:02.2	0	1s	-1	14 °	7 °

Num	73	Pen	0	PCZ	27	Total PP	82	Col. Final	7°
-----	----	-----	---	-----	----	----------	----	------------	----






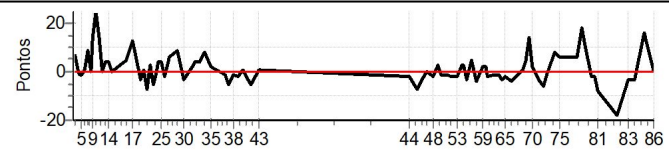
PIRINOPOLIS - GO - Mitsubishi MotorSports 2024

Performance Individual

PC	Tp	Trc	DistPC	Ideal	Passagem	Pen	Erro	Pontos	NoPC	AtePC
N u m	74	74 / Anete Maria de Oliveira / Felipe Sardinha Oliveira								
		Cat / NL / Largada		LIGHT / 74 / 10:47:00						
		Brasília-DF				L200 TRITON SAVANA 2.4 D 4X4 AT				
PC	Tp	Trc	DistPC	Ideal	Passagem	Pen	Erro	Pontos	NoPC	AtePC
1	Tmp	5	1.090	10:59:21.0	10:59:27.4	0	6s	+6	25°	22°
2	Tmp	6	1.393	10:59:55.3	11:00:02.0	0	7s	+7	26°	26°
3	Tmp	8	1.889	11:00:52.6	11:00:52.9	0	0s	0	2°	19°
4	Tmp	9	2.268	11:01:33.2	11:01:32.5	0	1s	-1	11°	18°
5	Tmp	10	2.571	11:02:03.8	11:02:02.6	0	1s	-1	9°	17°
6	Tmp	12	3.198	11:03:10.6	11:03:12.0	0	1s	+1	16°	17°
7	Tmp	14	3.771	11:04:04.4	11:04:13.6	0	9s	[+9]	28°	18°
8	Tmp	17	4.458	11:05:22.9	11:05:23.3	0	0s	0	4°	18°
9	Tmp	18	4.788	11:06:06.1	11:06:20.1	0	14s	[+14]	30°	19°
10	Tmp	21	5.288	11:07:15.6	11:07:40.6	0	25s	[+25]	30°	21°
11	Tmp	22	5.782	11:08:07.1	11:08:22.1	0	15s	[+15]	29°	22°
12	Tmp	25	6.576	11:09:24.7	11:09:25.1	0	0s	0	1°	21°
13	Tmp	27	7.069	11:10:10.7	11:10:15.1	0	4s	+4	28°	22°
14	Tmp	29	7.880	11:11:23.9	11:11:27.5	0	4s	+4	27°	22°
15	Tmp	32	8.634	11:12:39.4	11:12:39.3	0	0s	0	2°	21°
16	Tmp	36	0.288	11:17:28.4	11:17:33.1	0	5s	+5	20°	19°
17	Tmp	40	1.252	11:19:21.9	11:19:34.8	0	13s	[+13]	27°	19°
18	Tmp	45	2.422	11:22:17.3	11:22:14.8	0	3s	-3	20°	19°
19	Tmp	48	3.089	11:23:33.1	11:23:34.2	0	1s	+1	16°	19°
20	Tmp	51	3.543	11:24:27.4	11:24:20.3	0	7s	-7	26°	19°
21	Tmp	51	4.411	11:25:36.9	11:25:39.6	0	3s	+3	25°	20°
22	Tmp	56	5.137	11:26:55.2	11:26:50.5	0	5s	-5	27°	20°
23	Tmp	58	5.581	11:27:46.2	11:27:46.6	0	0s	0	8°	19°
24	Tmp	60	5.923	11:28:27.2	11:28:31.3	0	4s	+4	23°	19°
25	Tmp	62	6.387	11:29:22.7	11:29:26.9	0	4s	+4	28°	19°
26	Tmp	65	7.032	11:30:34.5	11:30:32.9	0	2s	-2	17°	19°
27	Tmp	70	7.740	11:32:08.5	11:32:14.3	0	6s	+6	26°	19°
28	Tmp	74	8.783	11:34:46.2	11:34:54.7	0	9s	+9	29°	19°
29	Tmp	77	9.557	11:36:07.7	11:36:10.9	0	3s	+3	20°	19°
30	Tmp	79	10.059	11:37:10.6	11:37:07.5	0	3s	-3	22°	19°
31	Tmp	87	11.580	11:40:09.5	11:40:12.3	0	3s	+3	17°	19°
32	Tmp	89	11.911	11:40:45.2	11:40:49.6	0	4s	+4	22°	19°
33	Tmp	92	12.880	11:42:28.8	11:42:33.1	0	4s	+4	28°	19°
34	Tmp	98	13.877	11:44:30.1	11:44:38.4	0	8s	+8	32°	19°
35	Tmp	100	14.838	11:46:19.8	11:46:22.2	0	2s	+2	20°	19°
36	Tmp	109	1.889	11:51:29.7	11:51:29.1	0	1s	-1	15°	19°
37	Tmp	111	2.303	11:52:25.3	11:52:20.8	0	5s	-5	24°	19°
38	Tmp	114	3.251	11:54:00.8	11:53:59.8	0	1s	-1	15°	19°
39	Tmp	119	4.143	11:55:45.4	11:55:43.5	0	2s	-2	19°	19°
40	Tmp	122	4.977	11:57:16.3	11:57:17.0	0	1s	+1	10°	19°
41	Tmp	124	5.762	11:58:35.7	11:58:33.7	0	2s	-2	23°	19°
42	Tmp	129	6.368	11:59:50.8	11:59:45.8	0	5s	-5	27°	19°
43	Tmp	137	7.852	12:02:46.9	12:02:47.8	0	1s	+1	12°	19°
44	Tmp	145	0.439	12:54:21.4	12:54:19.8	0	2s	-2	29°	19°
45	Tmp	150	2.197	12:57:16.1	12:57:09.6	0	7s	-7	39°	19°
46	Tmp	152	2.837	12:58:30.6	12:58:27.8	0	3s	-3	30°	19°
47	Tmp	156	3.750	13:00:30.4	13:00:30.6	0	0s	0	4°	19°
48	Tmp	160	4.851	13:02:16.9	13:02:14.7	0	2s	-2	26°	19°
49	Tmp	162	5.956	13:04:24.2	13:04:27.6	0	3s	+3	24°	19°
50	Tmp	164	6.346	13:05:13.2	13:05:12.1	0	1s	-1	14°	19°
51	Tmp	167	7.435	13:07:18.7	13:07:17.4	0	1s	-1	16°	19°
52	Tmp	171	8.118	13:08:36.3	13:08:33.9	0	2s	-2	22°	19°

PC	Tp	Trc	DistPC	Ideal	Passagem	Pen	Erro	Pontos	NoPC	AtePC
53	Tmp	176	9.210	13:10:36.1	13:10:34.1	0	2s	-2	23°	19°
54	Tmp	179	10.027	13:12:13.8	13:12:16.9	0	3s	+3	32°	19°
55	Tmp	181	10.260	13:12:41.7	13:12:45.0	0	3s	+3	30°	19°
56	Tmp	182	10.750	13:13:45.4	13:13:42.6	0	3s	-3	29°	19°
57	Tmp	186	11.646	13:15:43.1	13:15:48.3	0	5s	+5	35°	19°
58	Tmp	189	12.339	13:17:20.1	13:17:16.6	0	4s	-4	25°	19°
59	Tmp	192	13.018	13:19:23.3	13:19:25.5	0	2s	+2	18°	19°
60	Tmp	194	13.575	13:20:27.6	13:20:29.4	0	2s	+2	25°	19°
61	Tmp	197	14.020	13:21:18.0	13:21:15.6	0	2s	-2	22°	19°
62	Tmp	200	15.155	13:23:07.5	13:23:06.5	0	1s	-1	15°	19°
63	Tmp	203	16.411	13:24:56.1	13:24:55.4	0	1s	-1	15°	19°
64	Tmp	205	17.241	13:26:13.2	13:26:10.6	0	3s	-3	25°	19°
65	Tmp	207	17.805	13:27:04.7	13:27:02.7	0	2s	-2	19°	19°
66	Tmp	213	19.123	13:29:34.1	13:29:30.2	0	4s	-4	22°	19°
67	Tmp	215	0.064	13:33:20.0	13:33:21.3	0	1s	+1	15°	19°
68	Tmp	218	0.561	13:34:10.0	13:34:15.0	0	5s	+5	31°	19°
69	Tmp	222	1.138	13:35:29.4	13:35:43.6	0	14s	[+14]	35°	19°
70	Tmp	224	1.792	13:36:43.2	13:36:45.5	0	2s	+2	22°	19°
71	Tmp	231	2.696	13:38:38.9	13:38:36.4	0	3s	-3	27°	19°
72	Tmp	234	3.403	13:40:10.1	13:40:03.9	0	6s	-6	35°	19°
73	Tmp	237	4.172	13:41:38.3	13:41:37.0	0	1s	-1	18°	19°
74	Tmp	244	5.363	13:44:05.9	13:44:14.3	0	8s	+8	34°	19°
75	Tmp	246	6.098	13:45:29.8	13:45:35.8	0	6s	+6	27°	20°
76	Tmp	255	0.175	13:51:46.8	13:51:53.2	0	6s	+6	25°	21°
77	Tmp	258	0.765	13:53:24.6	13:53:42.7	0	18s	[+18]	29°	21°
78	Tmp	262	1.383	13:54:35.1	13:54:46.4	0	11s	[+11]	30°	23°
79	Tmp	267	2.534	13:56:51.0	13:56:49.5	0	2s	-2	20°	23°
80	Tmp	269	3.080	13:57:56.2	13:57:54.6	0	2s	-2	19°	23°
81	Tmp	270	3.423	13:58:44.0	13:58:35.6	0	8s	-8	26°	22°
82	Tmp	278	6.515	14:05:17.1	14:04:59.6	0	18s	-18	34°	23°
83	Tmp	284	8.002	14:09:02.6	14:08:59.9	0	3s	-3	19°	23°
84	Tmp	287	8.966	14:11:22.6	14:11:19.7	0	3s	-3	26°	22°
85	Tmp	293	10.433	14:14:53.9	14:15:10.3	0	16s	[+16]	34°	22°
86	Tmp	293	12.168	14:18:03.2	14:18:03.3	0	0s	0	4°	22°

Num	74	Pen	0	PCZ	7	Total PP	250	Col. Final	22°
-----	----	-----	---	-----	---	----------	-----	------------	-----






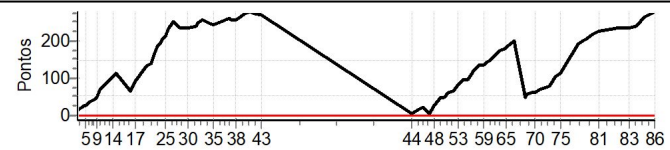
PIRINOPOLIS - GO - Mitsubishi MotorSports 2024

Performance Individual

PC	Tp	Trc	DistPC	Ideal	Passagem	Pen	Erro	Pontos	NoPC	AtePC
N u m	75	75 / Bruno de Castro Barbo / Manuela de Castro Barbo								
		Cat / NL / Largada		LIGHT / 75 / 10:49:00						
		Goiânia-GO				PAJERO SPORT HPE 2.4 DI-D 4X4 A				
PC	Tp	Trc	DistPC	Ideal	Passagem	Pen	Erro	Pontos	NoPC	AtePC
1	Tmp	5	1.090	11:01:21.0	11:01:35.0	0	14s	+14	31°	27°
2	Tmp	6	1.393	11:01:55.3	11:02:12.3	0	17s	+17	31°	32°
3	Tmp	8	1.889	11:02:52.6	11:03:13.3	0	21s	+21	32°	32°
4	Tmp	9	2.268	11:03:33.2	11:03:59.2	0	26s	+26	30°	32°
5	Tmp	10	2.571	11:04:03.8	11:04:31.9	0	28s	+28	30°	32°
6	Tmp	12	3.198	11:05:10.6	11:05:45.7	0	35s	+35	31°	31°
7	Tmp	14	3.771	11:06:04.4	11:06:45.4	0	41s	+41	33°	32°
8	Tmp	17	4.458	11:07:22.9	11:08:06.3	0	43s	+43	33°	32°
9	Tmp	18	4.788	11:08:06.1	11:08:53.2	0	47s	+47	34°	32°
10	Tmp	21	5.288	11:09:15.6	11:10:24.2	0	1m09s	+69	36°	32°
11	Tmp	22	5.782	11:10:07.1	11:11:24.8	0	1m18s	+78	37°	33°
12	Tmp	25	6.576	11:11:24.7	11:12:53.7	0	1m29s	+89	38°	34°
13	Tmp	27	7.069	11:12:10.7	11:13:45.5	0	1m35s	+95	38°	34°
14	Tmp	29	7.880	11:13:23.9	11:15:09.0	0	1m45s	+105	39°	35°
15	Tmp	32	8.634	11:14:39.4	11:16:33.4	0	1m54s	+114	40°	35°
16	Tmp	36	0.288	11:19:28.4	11:20:32.8	0	1m04s	+64	39°	37°
17	Tmp	40	1.252	11:21:21.9	11:22:53.2	0	1m31s	+91	41°	37°
18	Tmp	45	2.422	11:24:17.3	11:26:23.4	0	2m06s	+126	43°	37°
19	Tmp	48	3.089	11:25:33.1	11:27:47.1	0	2m14s	+134	43°	37°
20	Tmp	51	3.543	11:26:27.4	11:28:45.9	0	2m19s	+139	43°	37°
21	Tmp	51	4.411	11:27:36.9	11:30:22.0	0	2m45s	+165	43°	39°
22	Tmp	56	5.137	11:28:55.2	11:32:03.4	0	3m08s	+188	43°	39°
23	Tmp	58	5.581	11:29:46.2	11:33:03.5	0	3m17s	+197	43°	40°
24	Tmp	60	5.923	11:30:27.2	11:33:51.9	0	3m25s	+205	43°	41°
25	Tmp	62	6.387	11:31:22.7	11:34:56.9	0	3m34s	+214	43°	42°
26	Tmp	65	7.032	11:32:34.5	11:36:31.1	0	3m57s	+237	43°	42°
27	Tmp	70	7.740	11:34:08.5	11:38:20.5	0	4m12s	+252	44°	42°
28	Tmp	74	8.783	11:36:46.2	11:40:42.5	0	3m56s	+236	44°	42°
29	Tmp	77	9.557	11:38:07.7	11:42:04.7	0	3m57s	+237	44°	42°
30	Tmp	79	10.059	11:39:10.6	11:43:05.9	0	3m55s	+235	43°	42°
31	Tmp	87	11.580	11:42:09.5	11:46:11.3	0	4m02s	+242	44°	41°
32	Tmp	89	11.911	11:42:45.2	11:46:52.8	0	4m08s	+248	44°	41°
33	Tmp	92	12.880	11:44:28.8	11:48:46.8	0	4m18s	+258	44°	41°
34	Tmp	98	13.877	11:46:30.1	11:50:38.9	0	4m09s	+249	44°	41°
35	Tmp	100	14.838	11:48:19.8	11:52:26.2	0	4m06s	+246	44°	41°
36	Tmp	109	1.889	11:53:29.7	11:57:54.1	0	4m24s	[+264]	42°	41°
37	Tmp	111	2.303	11:54:25.3	11:58:43.7	0	4m18s	+258	42°	41°
38	Tmp	114	3.251	11:56:00.8	12:00:20.6	0	4m20s	[+260]	42°	42°
39	Tmp	119	4.143	11:57:45.4	12:02:13.2	0	4m28s	[+268]	42°	42°
40	Tmp	122	4.977	11:59:16.3	12:03:53.0	0	4m37s	[+277]	43°	42°
41	Tmp	124	5.762	12:00:35.7	12:05:14.1	0	4m38s	[+278]	42°	42°
42	Tmp	129	6.368	12:01:50.8	12:06:25.6	0	4m35s	[+275]	42°	42°
43	Tmp	137	7.852	12:04:46.9	12:09:17.0	0	4m30s	[+270]	42°	42°
44	Tmp	145	0.439	12:56:21.4	12:56:24.0	0	3s	+3	34°	41°
45	Tmp	150	2.197	12:59:16.1	12:59:34.1	0	18s	+18	41°	41°
46	Tmp	152	2.837	13:00:30.6	13:00:51.0	0	20s	+20	40°	41°
47	Tmp	156	3.750	13:02:30.4	13:02:36.5	0	6s	+6	33°	41°
48	Tmp	160	4.851	13:04:16.9	13:04:44.1	0	27s	+27	41°	41°
49	Tmp	162	5.956	13:06:24.2	13:07:10.2	0	46s	+46	41°	41°
50	Tmp	164	6.346	13:07:13.2	13:08:02.4	0	49s	+49	42°	41°
51	Tmp	167	7.435	13:09:18.7	13:10:21.1	0	1m02s	+62	42°	41°
52	Tmp	171	8.118	13:10:36.3	13:11:43.2	0	1m07s	+67	42°	41°

PC	Tp	Trc	DistPC	Ideal	Passagem	Pen	Erro	Pontos	NoPC	AtePC
53	Tmp	176	9.210	13:12:36.1	13:13:57.4	0	1m21s	+81	42°	41°
54	Tmp	179	10.027	13:14:13.8	13:15:49.4	0	1m36s	+96	43°	41°
55	Tmp	181	10.260	13:14:41.7	13:16:18.2	0	1m37s	+97	43°	41°
56	Tmp	182	10.750	13:15:45.4	13:17:22.8	0	1m37s	+97	42°	41°
57	Tmp	186	11.646	13:17:43.1	13:19:44.4	0	2m01s	+121	42°	41°
58	Tmp	189	12.339	13:19:20.1	13:21:35.1	0	2m15s	+135	42°	41°
59	Tmp	192	13.018	13:21:23.3	13:23:39.4	0	2m16s	+136	42°	41°
60	Tmp	194	13.575	13:22:27.6	13:24:52.0	0	2m24s	+144	42°	41°
61	Tmp	197	14.020	13:23:18.0	13:25:47.3	0	2m29s	+149	42°	41°
62	Tmp	200	15.155	13:25:07.5	13:27:50.5	0	2m43s	+163	42°	43°
63	Tmp	203	16.411	13:26:56.1	13:29:51.1	0	2m55s	+175	43°	43°
64	Tmp	205	17.241	13:28:13.2	13:31:14.1	0	3m01s	+181	43°	43°
65	Tmp	207	17.805	13:29:04.7	13:32:08.9	0	3m04s	+184	43°	43°
66	Tmp	213	19.123	13:31:34.1	13:34:54.5	0	3m20s	+200	43°	43°
67	Tmp	215	0.064	13:35:20.0	13:36:06.4	0	46s	+46	40°	43°
68	Tmp	218	0.561	13:36:10.0	13:37:04.6	0	55s	+55	41°	43°
69	Tmp	222	1.138	13:37:29.4	13:38:32.0	0	1m03s	+63	42°	43°
70	Tmp	224	1.792	13:38:43.2	13:39:44.2	0	1m01s	+61	42°	43°
71	Tmp	231	2.696	13:40:38.9	13:41:50.2	0	1m11s	+71	43°	43°
72	Tmp	234	3.403	13:42:10.1	13:43:23.3	0	1m13s	+73	43°	43°
73	Tmp	237	4.172	13:43:38.3	13:44:57.5	0	1m19s	+79	43°	43°
74	Tmp	244	5.363	13:46:05.9	13:47:49.5	0	1m44s	+104	43°	43°
75	Tmp	246	6.098	13:47:29.8	13:49:22.8	0	1m53s	+113	42°	43°
76	Tmp	255	0.175	13:53:46.8	13:57:00.9	0	3m14s	+194	42°	43°
77	Tmp	258	0.765	13:55:24.6	13:58:44.8	0	3m20s	+200	42°	43°
78	Tmp	262	1.383	13:56:35.1	13:59:59.3	0	3m24s	+204	42°	43°
79	Tmp	267	2.534	13:58:51.0	14:02:29.1	0	3m38s	+218	42°	43°
80	Tmp	269	3.080	13:59:56.2	14:03:41.3	0	3m45s	+225	42°	43°
81	Tmp	270	3.423	14:00:44.0	14:04:30.7	0	3m47s	+227	42°	43°
82	Tmp	278	6.515	14:07:17.1	14:11:11.9	0	3m55s	+235	42°	43°
83	Tmp	284	8.002	14:11:02.6	14:14:59.8	0	3m57s	+237	42°	43°
84	Tmp	287	8.966	14:13:22.6	14:17:24.0	0	4m01s	+241	42°	43°
85	Tmp	293	10.433	14:16:53.9	14:21:20.9	0	4m27s	[+267]	43°	43°
86	Tmp	293	12.168	14:20:03.2	14:24:43.1	0	4m40s	[+280]	43°	43°

Num 75 Pen 0 PCZ 0 Total PP 9946 Col. Final 43°






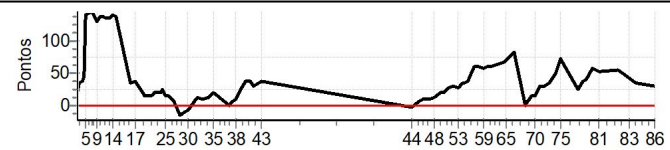
PIRINOPOLIS - GO - Mitsubishi MotorSports 2024

Performance Individual

PC	Tp	Trc	DistPC	Ideal	Passagem	Pen	Erro	Pontos	NoPC	AtePC
N u m	76	76 / José Marques Rodrigues Junior / Mariany Castro Fernandes								
		Cat / NL / Largada		LIGHT / 76 / 10:51:00						
		Aparecida de Goiânia-GO			PAJERO DAKAR 3.2L D A/T					
PC	Tp	Trc	DistPC	Ideal	Passagem	Pen	Erro	Pontos	NoPC	AtePC
1	Tmp	5	1.090	11:03:21.0	11:03:44.4	0	23s	+23	38°	34°
2	Tmp	6	1.393	11:03:55.3	11:04:31.1	0	36s	+36	38°	38°
3	Tmp	8	1.889	11:04:52.6	11:05:30.3	0	38s	+38	38°	38°
4	Tmp	9	2.268	11:05:33.2	11:06:20.1	0	47s	+47	35°	38°
5	Tmp	10	2.571	11:06:03.8	11:08:25.0	0	2m21s	[+141]	42°	37°
6	Tmp	12	3.198	11:07:10.6	11:09:34.9	0	2m24s	[+144]	42°	40°
7	Tmp	14	3.771	11:08:04.4	11:10:30.1	0	2m26s	[+146]	42°	41°
8	Tmp	17	4.458	11:09:22.9	11:11:38.8	0	2m16s	[+136]	42°	41°
9	Tmp	18	4.788	11:10:06.1	11:12:17.5	0	2m11s	+131	41°	41°
10	Tmp	21	5.288	11:11:15.6	11:13:34.0	0	2m18s	[+138]	41°	41°
11	Tmp	22	5.782	11:12:07.1	11:14:25.0	0	2m18s	[+138]	41°	41°
12	Tmp	25	6.576	11:13:24.7	11:15:40.7	0	2m16s	[+136]	41°	41°
13	Tmp	27	7.069	11:14:10.7	11:16:27.0	0	2m16s	+136	42°	41°
14	Tmp	29	7.880	11:15:23.9	11:17:45.9	0	2m22s	[+142]	43°	41°
15	Tmp	32	8.634	11:16:39.4	11:18:57.6	0	2m18s	[+138]	43°	41°
16	Tmp	36	0.288	11:21:28.4	11:22:04.2	0	36s	+36	33°	41°
17	Tmp	40	1.252	11:23:21.9	11:24:01.0	0	39s	+39	35°	42°
18	Tmp	45	2.422	11:26:17.3	11:26:32.6	0	15s	+15	31°	42°
19	Tmp	48	3.089	11:27:33.1	11:27:50.4	0	17s	+17	31°	42°
20	Tmp	51	3.543	11:28:27.4	11:28:42.1	0	15s	+15	32°	42°
21	Tmp	51	4.411	11:29:36.9	11:29:56.6	0	20s	+20	33°	42°
22	Tmp	56	5.137	11:30:55.2	11:31:15.1	0	20s	+20	35°	42°
23	Tmp	58	5.581	11:31:46.2	11:32:08.4	0	22s	+22	34°	42°
24	Tmp	60	5.923	11:32:27.2	11:32:52.5	0	25s	+25	34°	40°
25	Tmp	62	6.387	11:33:22.7	11:33:39.9	0	17s	+17	34°	40°
26	Tmp	65	7.032	11:34:34.5	11:34:49.8	0	15s	+15	34°	40°
27	Tmp	70	7.740	11:36:08.5	11:36:16.9	0	8s	+8	29°	40°
28	Tmp	74	8.783	11:38:46.2	11:38:32.0	0	14s	-14	32°	40°
29	Tmp	77	9.557	11:40:07.7	11:39:58.8	0	9s	-9	30°	40°
30	Tmp	79	10.059	11:41:10.6	11:41:04.8	0	6s	-6	27°	39°
31	Tmp	87	11.580	11:44:09.5	11:44:20.3	0	11s	+11	33°	37°
32	Tmp	89	11.911	11:44:45.2	11:44:57.9	0	13s	+13	34°	36°
33	Tmp	92	12.880	11:46:28.8	11:46:39.6	0	11s	+11	34°	36°
34	Tmp	98	13.877	11:48:30.1	11:48:44.3	0	14s	+14	35°	36°
35	Tmp	100	14.838	11:50:19.8	11:50:42.2	0	22s	+22	36°	36°
36	Tmp	109	1.889	11:55:29.7	11:55:32.1	0	2s	+2	22°	36°
37	Tmp	111	2.303	11:56:25.3	11:56:32.6	0	7s	+7	27°	36°
38	Tmp	114	3.251	11:58:00.8	11:58:13.0	0	12s	+12	35°	36°
39	Tmp	119	4.143	11:59:45.4	12:00:12.8	0	27s	+27	36°	36°
40	Tmp	122	4.977	12:01:16.3	12:01:54.1	0	38s	+38	38°	37°
41	Tmp	124	5.762	12:02:35.7	12:03:14.0	0	38s	+38	38°	36°
42	Tmp	129	6.368	12:03:50.8	12:04:22.9	0	32s	+32	37°	36°
43	Tmp	137	7.852	12:06:46.9	12:07:26.1	0	39s	+39	36°	36°
44	Tmp	145	0.439	12:58:21.4	12:58:19.4	0	2s	-2	28°	36°
45	Tmp	150	2.197	13:01:16.1	13:01:24.3	0	8s	+8	40°	36°
46	Tmp	152	2.837	13:02:30.6	13:02:42.8	0	12s	+12	38°	36°
47	Tmp	156	3.750	13:04:30.4	13:04:40.6	0	10s	+10	37°	36°
48	Tmp	160	4.851	13:06:16.9	13:06:29.8	0	13s	+13	37°	37°
49	Tmp	162	5.956	13:08:24.2	13:08:43.9	0	20s	+20	39°	37°
50	Tmp	164	6.346	13:09:13.2	13:09:33.6	0	20s	+20	39°	37°
51	Tmp	167	7.435	13:11:18.7	13:11:46.6	0	28s	+28	38°	36°
52	Tmp	171	8.118	13:12:36.3	13:13:06.2	0	30s	+30	39°	36°

PC	Tp	Trc	DistPC	Ideal	Passagem	Pen	Erro	Pontos	NoPC	AtePC
53	Tmp	176	9.210	13:14:36.1	13:15:04.8	0	29s	+29	38°	36°
54	Tmp	179	10.027	13:16:13.8	13:16:48.4	0	35s	+35	39°	37°
55	Tmp	181	10.260	13:16:41.7	13:17:17.7	0	36s	+36	39°	37°
56	Tmp	182	10.750	13:17:45.4	13:18:24.7	0	39s	+39	40°	37°
57	Tmp	186	11.646	13:19:43.1	13:20:43.7	0	1m01s	+61	41°	37°
58	Tmp	189	12.339	13:21:20.1	13:22:20.4	0	1m00s	+60	40°	37°
59	Tmp	192	13.018	13:23:23.3	13:24:22.6	0	59s	+59	40°	37°
60	Tmp	194	13.575	13:24:27.6	13:25:29.4	0	1m02s	+62	40°	37°
61	Tmp	197	14.020	13:25:18.0	13:26:19.2	0	1m01s	+61	40°	37°
62	Tmp	200	15.155	13:27:07.5	13:28:11.5	0	1m04s	+64	40°	37°
63	Tmp	203	16.411	13:28:56.1	13:30:02.9	0	1m07s	+67	40°	37°
64	Tmp	205	17.241	13:30:13.2	13:31:21.3	0	1m08s	+68	40°	37°
65	Tmp	207	17.805	13:31:04.7	13:32:14.8	0	1m10s	+70	40°	37°
66	Tmp	213	19.123	13:33:34.1	13:34:57.5	0	1m23s	+83	41°	37°
67	Tmp	215	0.064	13:37:20.0	13:37:21.1	0	1s	+1	14°	37°
68	Tmp	218	0.561	13:38:10.0	13:38:16.3	0	6s	+6	34°	37°
69	Tmp	222	1.138	13:39:29.4	13:39:46.2	0	17s	+17	37°	37°
70	Tmp	224	1.792	13:40:43.2	13:40:59.3	0	16s	+16	36°	37°
71	Tmp	231	2.696	13:42:38.9	13:43:08.6	0	30s	+30	38°	37°
72	Tmp	234	3.403	13:44:10.1	13:44:41.3	0	31s	+31	38°	37°
73	Tmp	237	4.172	13:45:38.3	13:46:14.9	0	37s	+37	39°	37°
74	Tmp	244	5.363	13:48:05.9	13:48:57.0	0	51s	+51	39°	36°
75	Tmp	246	6.098	13:49:29.8	13:50:44.2	0	1m14s	+74	39°	36°
76	Tmp	255	0.175	13:55:46.8	13:56:12.1	0	25s	+25	37°	36°
77	Tmp	258	0.765	13:57:24.6	13:58:03.6	0	39s	+39	36°	36°
78	Tmp	262	1.383	13:58:35.1	13:59:15.6	0	41s	+41	38°	36°
79	Tmp	267	2.534	14:00:51.0	14:01:49.0	0	58s	+58	41°	36°
80	Tmp	269	3.080	14:01:56.2	14:02:51.2	0	55s	+55	38°	36°
81	Tmp	270	3.423	14:02:44.0	14:03:38.2	0	54s	+54	38°	36°
82	Tmp	278	6.515	14:09:17.1	14:10:13.4	0	56s	+56	39°	36°
83	Tmp	284	8.002	14:13:02.6	14:13:47.0	0	44s	+44	36°	36°
84	Tmp	287	8.966	14:15:22.6	14:15:57.8	0	35s	+35	36°	36°
85	Tmp	293	10.433	14:18:53.9	14:19:26.8	0	33s	+33	37°	36°
86	Tmp	293	12.168	14:22:03.2	14:22:35.4	0	32s	+32	38°	36°

Num 76 Pen 0 PCZ 0 Total PP 2627 Col. Final 36°






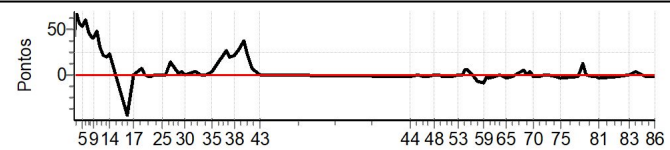
PIRINOPOLIS - GO - Mitsubishi MotorSports 2024

Performance Individual

PC	Tp	Trc	DistPC	Ideal	Passagem	Pen	Erro	Pontos	NoPC	AtePC
N u m	77	77 / Pedro Fernandes / Elisa Parreira Darim								
		Cat / NL / Largada LIGHT / 77 / 10:53:00								
	27º	Anápolis-GO				L200 TRITON SPORT				
PC	Tp	Trc	DistPC	Ideal	Passagem	Pen	Erro	Pontos	NoPC	AtePC
1	Tmp	5	1.090	11:05:21.0	11:06:03.4	0	42s	[+42]	41º	37º
2	Tmp	6	1.393	11:05:55.3	11:07:04.5	0	1m09s	[+69]	41º	41º
3	Tmp	8	1.889	11:06:52.6	11:07:48.9	0	56s	[+56]	40º	41º
4	Tmp	9	2.268	11:07:33.2	11:08:26.9	0	54s	[+54]	37º	41º
5	Tmp	10	2.571	11:08:03.8	11:08:56.6	0	53s	[+53]	35º	41º
6	Tmp	12	3.198	11:09:10.6	11:10:11.9	0	1m01s	[+61]	36º	39º
7	Tmp	14	3.771	11:10:04.4	11:10:50.8	0	46s	[+46]	34º	37º
8	Tmp	17	4.458	11:11:22.9	11:12:02.7	0	40s	[+40]	31º	37º
9	Tmp	18	4.788	11:12:06.1	11:12:46.5	0	40s	+40	32º	37º
10	Tmp	21	5.288	11:13:15.6	11:14:03.4	0	48s	[+48]	32º	38º
11	Tmp	22	5.782	11:14:07.1	11:14:38.4	0	31s	+31	32º	38º
12	Tmp	25	6.576	11:15:24.7	11:15:46.9	0	22s	+22	32º	37º
13	Tmp	27	7.069	11:16:10.7	11:16:29.9	0	19s	+19	32º	35º
14	Tmp	29	7.880	11:17:23.9	11:17:47.3	0	23s	+23	32º	34º
15	Tmp	32	8.634	11:18:39.4	11:18:50.2	0	11s	+11	32º	33º
16	Tmp	36	0.288	11:23:28.4	11:22:44.0	0	44s	-44	34º	33º
17	Tmp	40	1.252	11:25:21.9	11:25:23.1	0	1s	+1	14º	33º
18	Tmp	45	2.422	11:28:17.3	11:28:24.5	0	7s	+7	25º	33º
19	Tmp	48	3.089	11:29:33.1	11:29:33.5	0	0s	0	5º	33º
20	Tmp	51	3.543	11:30:27.4	11:30:26.4	0	1s	-1	9º	32º
21	Tmp	51	4.411	11:31:36.9	11:31:35.6	0	1s	-1	13º	29º
22	Tmp	56	5.137	11:32:55.2	11:32:55.0	0	0s	0	3º	29º
23	Tmp	58	5.581	11:33:46.2	11:33:47.4	0	1s	+1	16º	29º
24	Tmp	60	5.923	11:34:27.2	11:34:27.9	0	1s	+1	12º	29º
25	Tmp	62	6.387	11:35:22.7	11:35:22.6	0	0s	0	5º	29º
26	Tmp	65	7.032	11:36:34.5	11:36:34.7	0	0s	0	2º	29º
27	Tmp	70	7.740	11:38:08.5	11:38:22.6	0	14s	+14	33º	29º
28	Tmp	74	8.783	11:40:46.2	11:40:48.2	0	2s	+2	17º	29º
29	Tmp	77	9.557	11:42:07.7	11:42:11.8	0	4s	+4	23º	29º
30	Tmp	79	10.059	11:43:10.6	11:43:10.9	0	0s	0	2º	29º
31	Tmp	87	11.580	11:46:09.5	11:46:12.5	0	3s	+3	16º	28º
32	Tmp	89	11.911	11:46:45.2	11:46:48.5	0	3s	+3	17º	28º
33	Tmp	92	12.880	11:48:28.8	11:48:30.0	0	1s	+1	15º	28º
34	Tmp	98	13.877	11:50:30.1	11:50:29.8	0	0s	0	5º	28º
35	Tmp	100	14.838	11:52:19.8	11:52:23.1	0	3s	+3	27º	28º
36	Tmp	109	1.889	11:57:29.7	11:57:55.6	0	26s	+26	37º	28º
37	Tmp	111	2.303	11:58:25.3	11:58:45.2	0	20s	+20	36º	28º
38	Tmp	114	3.251	12:00:00.8	12:00:22.6	0	22s	+22	37º	28º
39	Tmp	119	4.143	12:01:45.4	12:02:14.8	0	29s	+29	38º	28º
40	Tmp	122	4.977	12:03:16.3	12:03:54.5	0	38s	+38	37º	28º
41	Tmp	124	5.762	12:04:35.7	12:04:59.0	0	23s	+23	36º	29º
42	Tmp	129	6.368	12:05:50.8	12:05:59.0	0	8s	+8	29º	29º
43	Tmp	137	7.852	12:08:46.9	12:08:47.7	0	1s	+1	11º	29º
44	Tmp	145	0.439	13:00:21.4	13:00:19.9	0	2s	-2	27º	29º
45	Tmp	150	2.197	13:03:16.1	13:03:17.4	0	1s	+1	19º	29º
46	Tmp	152	2.837	13:04:30.6	13:04:28.6	0	2s	-2	26º	28º
47	Tmp	156	3.750	13:06:30.4	13:06:28.8	0	2s	-2	23º	28º
48	Tmp	160	4.851	13:08:16.9	13:08:16.5	0	0s	0	4º	28º
49	Tmp	162	5.956	13:10:24.2	13:10:24.6	0	0s	0	4º	28º
50	Tmp	164	6.346	13:11:13.2	13:11:12.5	0	1s	-1	13º	28º
51	Tmp	167	7.435	13:13:18.7	13:13:18.0	0	1s	-1	15º	29º
52	Tmp	171	8.118	13:14:36.3	13:14:34.5	0	2s	-2	21º	29º

PC	Tp	Trc	DistPC	Ideal	Passagem	Pen	Erro	Pontos	NoPC	AtePC
53	Tmp	176	9.210	13:16:36.1	13:16:36.0	0	0s	0	5º	29º
54	Tmp	179	10.027	13:18:13.8	13:18:15.1	0	1s	+1	17º	29º
55	Tmp	181	10.260	13:18:41.7	13:18:47.0	0	5s	+5	33º	29º
56	Tmp	182	10.750	13:19:45.4	13:19:50.3	0	5s	+5	33º	29º
57	Tmp	186	11.646	13:21:43.1	13:21:43.5	0	0s	0	9º	29º
58	Tmp	189	12.339	13:23:20.1	13:23:13.6	0	7s	-7	29º	29º
59	Tmp	192	13.018	13:25:23.3	13:25:14.4	0	9s	-9	32º	29º
60	Tmp	194	13.575	13:26:27.6	13:26:27.1	0	1s	-1	13º	29º
61	Tmp	197	14.020	13:27:18.0	13:27:15.3	0	3s	-3	28º	29º
62	Tmp	200	15.155	13:29:07.5	13:29:06.1	0	1s	-1	14º	29º
63	Tmp	203	16.411	13:30:56.1	13:30:56.3	0	0s	0	6º	29º
64	Tmp	205	17.241	13:32:13.2	13:32:11.8	0	1s	-1	13º	29º
65	Tmp	207	17.805	13:33:04.7	13:33:01.6	0	3s	-3	27º	29º
66	Tmp	213	19.123	13:35:34.1	13:35:32.1	0	2s	-2	13º	29º
67	Tmp	215	0.064	13:39:20.0	13:39:25.1	0	5s	+5	37º	29º
68	Tmp	218	0.561	13:40:10.0	13:40:11.4	0	1s	+1	18º	29º
69	Tmp	222	1.138	13:41:29.4	13:41:32.3	0	3s	+3	27º	29º
70	Tmp	224	1.792	13:42:43.2	13:42:42.6	0	1s	-1	16º	29º
71	Tmp	231	2.696	13:44:38.9	13:44:37.3	0	2s	-2	23º	29º
72	Tmp	234	3.403	13:46:10.1	13:46:10.5	0	0s	0	5º	29º
73	Tmp	237	4.172	13:47:38.3	13:47:38.5	0	0s	0	6º	29º
74	Tmp	244	5.363	13:50:05.9	13:50:04.6	0	1s	-1	10º	29º
75	Tmp	246	6.098	13:51:29.8	13:51:26.4	0	3s	-3	18º	29º
76	Tmp	255	0.175	13:57:46.8	13:57:45.5	0	1s	-1	12º	29º
77	Tmp	258	0.765	13:59:24.6	13:59:36.4	0	12s	+12	26º	29º
78	Tmp	262	1.383	14:00:35.1	14:00:35.5	0	0s	0	3º	29º
79	Tmp	267	2.534	14:02:51.0	14:02:48.9	0	2s	-2	19º	29º
80	Tmp	269	3.080	14:03:56.2	14:03:55.3	0	1s	-1	9º	28º
81	Tmp	270	3.423	14:04:44.0	14:04:40.5	0	4s	-4	16º	28º
82	Tmp	278	6.515	14:11:17.1	14:11:14.9	0	2s	-2	13º	28º
83	Tmp	284	8.002	14:15:02.6	14:15:02.2	0	0s	0	5º	28º
84	Tmp	287	8.966	14:17:22.6	14:17:25.8	0	3s	+3	25º	28º
85	Tmp	293	10.433	14:20:53.9	14:20:52.2	0	2s	-2	18º	27º
86	Tmp	293	12.168	14:24:03.2	14:24:01.1	0	2s	-2	21º	27º

Num	77	Pen	0	PCZ	15	Total PP	493	Col. Final	27º
-----	----	-----	---	-----	----	----------	-----	------------	-----






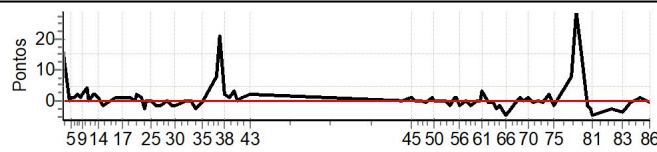
PIRINOPOLIS - GO - Mitsubishi MotorSports 2024

Performance Individual

PC	Tp	Trc	DistPC	Ideal	Passagem	Pen	Erro	Pontos	NoPC	AtePC
N u m	78	78 / Janaina Euflausino / Flank Lannes Normandes Sateles								
		Cat / NL / Largada		LIGHT / 78 / 10:55:00						
		Anápolis-GO				PAJERO TR4 FLEX 2.0 4X4 MT 5P				
PC	Tp	Trc	DistPC	Ideal	Passagem	Pen	Erro	Pontos	NoPC	AtePC
1	Tmp	5	1.090	11:07:21.0	11:07:36.6	0	16s	[+16]	33°	29°
2	Tmp	6	1.393	11:07:55.3	11:08:07.2	0	12s	[+12]	28°	31°
3	Tmp	8	1.889	11:08:52.6	11:08:56.7	0	4s	[+4]	22°	28°
4	Tmp	9	2.268	11:09:33.2	11:09:33.2	0	0s	0	6°	24°
5	Tmp	10	2.571	11:10:03.8	11:10:05.2	0	1s	+1	8°	20°
6	Tmp	12	3.198	11:11:10.6	11:11:11.7	0	1s	+1	15°	21°
7	Tmp	14	3.771	11:12:04.4	11:12:06.3	0	2s	+2	17°	20°
8	Tmp	17	4.458	11:13:22.9	11:13:24.1	0	1s	+1	12°	19°
9	Tmp	18	4.788	11:14:06.1	11:14:08.5	0	2s	+2	20°	18°
10	Tmp	21	5.288	11:15:15.6	11:15:19.6	0	4s	[+4]	18°	18°
11	Tmp	22	5.782	11:16:07.1	11:16:07.0	0	0s	0	3°	17°
12	Tmp	25	6.576	11:17:24.7	11:17:26.6	0	2s	+2	20°	16°
13	Tmp	27	7.069	11:18:10.7	11:18:13.1	0	2s	+2	19°	17°
14	Tmp	29	7.880	11:19:23.9	11:19:24.9	0	1s	+1	15°	17°
15	Tmp	32	8.634	11:20:39.4	11:20:37.6	0	2s	-2	12°	16°
16	Tmp	36	0.288	11:25:28.4	11:25:29.8	0	1s	+1	11°	14°
17	Tmp	40	1.252	11:27:21.9	11:27:23.3	0	1s	+1	13°	14°
18	Tmp	45	2.422	11:30:17.3	11:30:18.3	0	1s	+1	12°	12°
19	Tmp	48	3.089	11:31:33.1	11:31:33.5	0	0s	0	4°	12°
20	Tmp	51	3.543	11:32:27.4	11:32:29.6	0	2s	+2	15°	12°
21	Tmp	51	4.411	11:33:36.9	11:33:38.2	0	1s	+1	12°	12°
22	Tmp	56	5.137	11:34:55.2	11:34:52.6	0	3s	-3	20°	12°
23	Tmp	58	5.581	11:35:46.2	11:35:46.4	0	0s	0	7°	12°
24	Tmp	60	5.923	11:36:27.2	11:36:27.6	0	0s	0	4°	12°
25	Tmp	62	6.387	11:37:22.7	11:37:22.8	0	0s	0	4°	12°
26	Tmp	65	7.032	11:38:34.5	11:38:32.5	0	2s	-2	16°	11°
27	Tmp	70	7.740	11:40:08.5	11:40:06.5	0	2s	-2	16°	12°
28	Tmp	74	8.783	11:42:46.2	11:42:46.2	0	0s	0	5°	11°
29	Tmp	77	9.557	11:44:07.7	11:44:06.2	0	2s	-2	15°	12°
30	Tmp	79	10.059	11:45:10.6	11:45:08.8	0	2s	-2	16°	12°
31	Tmp	87	11.580	11:48:09.5	11:48:08.1	0	1s	-1	11°	11°
32	Tmp	89	11.911	11:48:45.2	11:48:44.8	0	0s	0	2°	9°
33	Tmp	92	12.880	11:50:28.8	11:50:28.5	0	0s	0	4°	8°
34	Tmp	98	13.877	11:52:30.1	11:52:27.2	0	3s	-3	24°	9°
35	Tmp	100	14.838	11:54:19.8	11:54:19.0	0	1s	-1	9°	10°
36	Tmp	109	1.889	11:59:29.7	11:59:38.1	0	8s	[+8]	30°	12°
37	Tmp	111	2.303	12:00:25.3	12:00:46.1	0	21s	[+21]	37°	12°
38	Tmp	114	3.251	12:02:00.8	12:02:03.1	0	2s	+2	23°	12°
39	Tmp	119	4.143	12:03:45.4	12:03:46.7	0	1s	+1	14°	12°
40	Tmp	122	4.977	12:05:16.3	12:05:19.6	0	3s	+3	27°	12°
41	Tmp	124	5.762	12:06:35.7	12:06:36.1	0	0s	0	7°	11°
42	Tmp	129	6.368	12:07:50.8	12:07:52.2	0	1s	+1	15°	11°
43	Tmp	137	7.852	12:10:46.9	12:10:48.7	0	2s	+2	21°	12°
44	Tmp	145	0.439	13:02:21.4	13:02:21.6	0	0s	0	4°	11°
45	Tmp	150	2.197	13:05:16.1	13:05:17.2	0	1s	+1	18°	11°
46	Tmp	152	2.837	13:06:30.6	13:06:30.8	0	0s	0	4°	10°
47	Tmp	156	3.750	13:08:30.4	13:08:30.4	0	0s	0	3°	10°
48	Tmp	160	4.851	13:10:16.9	13:10:16.4	0	1s	-1	19°	10°
49	Tmp	162	5.956	13:12:24.2	13:12:25.0	0	1s	+1	12°	10°
50	Tmp	164	6.346	13:13:13.2	13:13:13.2	0	0s	0	2°	10°
51	Tmp	167	7.435	13:15:18.7	13:15:19.0	0	0s	0	4°	8°
52	Tmp	171	8.118	13:16:36.3	13:16:36.4	0	0s	0	4°	8°

PC	Tp	Trc	DistPC	Ideal	Passagem	Pen	Erro	Pontos	NoPC	AtePC
53	Tmp	176	9.210	13:18:36.1	13:18:34.5	0	2s	-2	22°	8°
54	Tmp	179	10.027	13:20:13.8	13:20:14.4	0	1s	+1	16°	9°
55	Tmp	181	10.260	13:20:41.7	13:20:42.6	0	1s	+1	16°	9°
56	Tmp	182	10.750	13:21:45.4	13:21:43.9	0	2s	-2	21°	9°
57	Tmp	186	11.646	13:23:43.1	13:23:43.3	0	0s	0	8°	9°
58	Tmp	189	12.339	13:25:20.1	13:25:18.1	0	2s	-2	15°	8°
59	Tmp	192	13.018	13:27:23.3	13:27:23.0	0	0s	0	2°	8°
60	Tmp	194	13.575	13:28:27.6	13:28:27.5	0	0s	0	5°	8°
61	Tmp	197	14.020	13:29:18.0	13:29:21.3	0	3s	+3	27°	9°
62	Tmp	200	15.155	13:31:07.5	13:31:06.7	0	1s	-1	13°	9°
63	Tmp	203	16.411	13:32:56.1	13:32:54.9	0	1s	-1	14°	8°
64	Tmp	205	17.241	13:34:13.2	13:34:10.1	0	3s	-3	24°	9°
65	Tmp	207	17.805	13:35:04.7	13:35:02.9	0	2s	-2	18°	9°
66	Tmp	213	19.123	13:37:34.1	13:37:29.0	0	5s	-5	25°	10°
67	Tmp	215	0.064	13:41:20.0	13:41:20.4	0	0s	0	8°	10°
68	Tmp	218	0.561	13:42:10.0	13:42:11.3	0	1s	+1	17°	10°
69	Tmp	222	1.138	13:43:29.4	13:43:29.4	0	0s	0	7°	10°
70	Tmp	224	1.792	13:44:43.2	13:44:44.5	0	1s	+1	15°	10°
71	Tmp	231	2.696	13:46:38.9	13:46:37.9	0	1s	-1	14°	10°
72	Tmp	234	3.403	13:48:10.1	13:48:10.4	0	0s	0	4°	10°
73	Tmp	237	4.172	13:49:38.3	13:49:37.3	0	1s	-1	17°	10°
74	Tmp	244	5.363	13:52:05.9	13:52:08.2	0	2s	+2	21°	10°
75	Tmp	246	6.098	13:53:29.8	13:53:28.1	0	2s	-2	14°	10°
76	Tmp	255	0.175	13:59:46.8	13:59:55.1	0	8s	[+8]	28°	10°
77	Tmp	258	0.765	14:01:24.6	14:01:54.0	0	29s	[+29]	31°	10°
78	Tmp	262	1.383	14:02:35.1	14:02:50.8	0	16s	[+16]	31°	11°
79	Tmp	267	2.534	14:04:51.0	14:04:48.7	0	2s	-2	18°	12°
80	Tmp	269	3.080	14:05:56.2	14:05:53.4	0	3s	-3	24°	12°
81	Tmp	270	3.423	14:06:44.0	14:06:38.6	0	5s	-5	20°	12°
82	Tmp	278	6.515	14:13:17.1	14:13:14.0	0	3s	-3	17°	12°
83	Tmp	284	8.002	14:17:02.6	14:16:58.3	0	4s	-4	20°	12°
84	Tmp	287	8.966	14:19:22.6	14:19:21.8	0	1s	-1	15°	12°
85	Tmp	293	10.433	14:22:53.9	14:22:54.6	0	1s	+1	10°	12°
86	Tmp	293	12.168	14:26:03.2	14:26:02.1	0	1s	-1	13°	12°

Num	78	Pen	0	PCZ	22	Total PP	99	Col. Final	12°
-----	----	-----	---	-----	----	----------	----	------------	-----






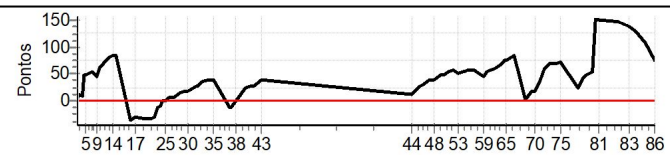
PIRINOPOLIS - GO - Mitsubishi MotorSports 2024

Performance Individual

PC	Tp	Trc	DistPC	Ideal	Passagem	Pen	Erro	Pontos	NoPC	AtePC
N u m	79	79 / Gustavo Henrique N. do Prado / Antonio Vander								
		Cat / NL / Largada		LIGHT / 86 / 11:12:00						
		Brasília-DF			L200 TRITON 3.2 DIESEL MT/SAVAN					
PC	Tp	Trc	DistPC	Ideal	Passagem	Pen	Erro	Pontos	NoPC	AtePC
1	Tmp	5	1.090	11:24:21.0	11:24:28.1	0	7s	+7	27°	24°
2	Tmp	6	1.393	11:24:55.3	11:25:08.7	0	13s	+13	29°	29°
3	Tmp	8	1.889	11:25:52.6	11:26:01.4	0	9s	+9	28°	27°
4	Tmp	9	2.268	11:26:33.2	11:27:21.2	0	48s	+48	36°	30°
5	Tmp	10	2.571	11:27:03.8	11:27:52.2	0	48s	+48	34°	31°
6	Tmp	12	3.198	11:28:10.6	11:29:00.7	0	50s	+50	35°	32°
7	Tmp	14	3.771	11:29:04.4	11:29:58.2	0	54s	+54	36°	33°
8	Tmp	17	4.458	11:30:22.9	11:31:11.3	0	48s	+48	34°	33°
9	Tmp	18	4.788	11:31:06.1	11:31:52.2	0	46s	+46	33°	33°
10	Tmp	21	5.288	11:32:15.6	11:33:17.4	0	1m02s	+62	34°	34°
11	Tmp	22	5.782	11:33:07.1	11:34:17.4	0	1m10s	+70	35°	34°
12	Tmp	25	6.576	11:34:24.7	11:35:39.6	0	1m15s	+75	37°	35°
13	Tmp	27	7.069	11:35:10.7	11:36:32.5	0	1m22s	+82	37°	36°
14	Tmp	29	7.880	11:36:23.9	11:37:47.3	0	1m23s	[+83]	36°	36°
15	Tmp	32	8.634	11:37:39.4	11:39:03.8	0	1m24s	[+84]	37°	37°
16	Tmp	36	0.288	11:42:28.4	11:41:52.1	0	36s	-36	32°	36°
17	Tmp	40	1.252	11:44:21.9	11:43:53.2	0	29s	-29	33°	36°
18	Tmp	45	2.422	11:47:17.3	11:46:45.5	0	32s	-32	35°	36°
19	Tmp	48	3.089	11:48:33.1	11:48:01.4	0	32s	-32	34°	36°
20	Tmp	51	3.543	11:49:27.4	11:48:54.7	0	33s	-33	34°	35°
21	Tmp	51	4.411	11:50:36.9	11:50:07.8	0	29s	-29	34°	35°
22	Tmp	56	5.137	11:51:55.2	11:51:42.9	0	12s	-12	33°	33°
23	Tmp	58	5.581	11:52:46.2	11:52:38.7	0	8s	-8	28°	33°
24	Tmp	60	5.923	11:53:27.2	11:53:27.3	0	0s	0	1°	31°
25	Tmp	62	6.387	11:54:22.7	11:54:23.2	0	1s	+1	11°	31°
26	Tmp	65	7.032	11:55:34.5	11:55:41.6	0	7s	+7	32°	31°
27	Tmp	70	7.740	11:57:08.5	11:57:13.9	0	5s	+5	25°	31°
28	Tmp	74	8.783	11:59:46.2	12:00:01.5	0	15s	+15	33°	31°
29	Tmp	77	9.557	12:01:07.7	12:01:25.0	0	17s	+17	34°	31°
30	Tmp	79	10.059	12:02:10.6	12:02:29.6	0	19s	+19	34°	31°
31	Tmp	87	11.580	12:05:09.5	12:05:35.9	0	26s	+26	35°	31°
32	Tmp	89	11.911	12:05:45.2	12:06:12.3	0	27s	+27	35°	31°
33	Tmp	92	12.880	12:07:28.8	12:08:06.0	0	37s	+37	36°	31°
34	Tmp	98	13.877	12:09:30.1	12:10:09.8	0	40s	+40	37°	31°
35	Tmp	100	14.838	12:11:19.8	12:11:58.2	0	38s	+38	37°	31°
36	Tmp	109	1.889	12:16:29.7	12:16:18.2	0	12s	-12	33°	31°
37	Tmp	111	2.303	12:17:25.3	12:17:13.9	0	11s	-11	31°	31°
38	Tmp	114	3.251	12:19:00.8	12:18:59.9	0	1s	-1	12°	31°
39	Tmp	119	4.143	12:20:45.4	12:20:58.8	0	13s	+13	33°	31°
40	Tmp	122	4.977	12:22:16.3	12:22:40.7	0	24s	+24	36°	31°
41	Tmp	124	5.762	12:23:35.7	12:24:01.7	0	26s	+26	37°	32°
42	Tmp	129	6.368	12:24:50.8	12:25:19.2	0	28s	+28	36°	32°
43	Tmp	137	7.852	12:27:46.9	12:28:26.7	0	40s	+40	37°	32°
44	Tmp	145	0.439	13:19:21.4	13:19:34.8	0	13s	+13	42°	32°
45	Tmp	150	2.197	13:22:16.1	13:22:44.1	0	28s	+28	42°	32°
46	Tmp	152	2.837	13:23:30.6	13:23:59.9	0	29s	+29	42°	32°
47	Tmp	156	3.750	13:25:30.4	13:26:09.3	0	39s	+39	42°	32°
48	Tmp	160	4.851	13:27:16.9	13:27:55.2	0	38s	+38	42°	32°
49	Tmp	162	5.956	13:29:24.2	13:30:12.2	0	48s	+48	42°	32°
50	Tmp	164	6.346	13:30:13.2	13:31:02.4	0	49s	+49	41°	32°
51	Tmp	167	7.435	13:32:18.7	13:33:12.8	0	54s	+54	41°	34°
52	Tmp	171	8.118	13:33:36.3	13:34:33.5	0	57s	+57	41°	34°

PC	Tp	Trc	DistPC	Ideal	Passagem	Pen	Erro	Pontos	NoPC	AtePC
53	Tmp	176	9.210	13:35:36.1	13:36:28.4	0	52s	+52	41°	35°
54	Tmp	179	10.027	13:37:13.8	13:38:09.1	0	55s	+55	41°	35°
55	Tmp	181	10.260	13:37:41.7	13:38:37.0	0	55s	+55	41°	35°
56	Tmp	182	10.750	13:38:45.4	13:39:42.5	0	57s	+57	41°	35°
57	Tmp	186	11.646	13:40:43.1	13:41:39.6	0	57s	+57	40°	35°
58	Tmp	189	12.339	13:42:20.1	13:43:10.5	0	50s	+50	39°	36°
59	Tmp	192	13.018	13:44:23.3	13:45:08.6	0	45s	+45	39°	36°
60	Tmp	194	13.575	13:45:27.6	13:46:20.8	0	53s	+53	39°	36°
61	Tmp	197	14.020	13:46:18.0	13:47:16.2	0	58s	+58	39°	36°
62	Tmp	200	15.155	13:48:07.5	13:49:07.9	0	1m00s	+60	39°	36°
63	Tmp	203	16.411	13:49:56.1	13:51:00.7	0	1m05s	+65	39°	36°
64	Tmp	205	17.241	13:51:13.2	13:52:26.7	0	1m14s	+74	41°	36°
65	Tmp	207	17.805	13:52:04.7	13:53:20.5	0	1m16s	+76	41°	36°
66	Tmp	213	19.123	13:54:34.1	13:55:57.3	0	1m23s	[+83]	40°	36°
67	Tmp	215	0.064	13:58:20.0	13:58:22.3	0	2s	+2	26°	36°
68	Tmp	218	0.561	13:59:10.0	13:59:16.2	0	6s	+6	33°	36°
69	Tmp	222	1.138	14:00:29.4	14:00:48.6	0	19s	+19	39°	36°
70	Tmp	224	1.792	14:01:43.2	14:02:02.2	0	19s	+19	38°	36°
71	Tmp	231	2.696	14:03:38.9	14:04:14.6	0	36s	+36	39°	36°
72	Tmp	234	3.403	14:05:10.1	14:06:10.7	0	1m01s	+61	42°	36°
73	Tmp	237	4.172	14:06:38.3	14:07:48.0	0	1m10s	+70	42°	36°
74	Tmp	244	5.363	14:09:05.9	14:10:15.0	0	1m09s	+69	42°	37°
75	Tmp	246	6.098	14:10:29.8	14:11:43.2	0	1m13s	+73	38°	37°
76	Tmp	255	0.175	14:16:46.8	14:17:10.1	0	23s	+23	36°	37°
77	Tmp	258	0.765	14:18:24.6	14:19:08.0	0	43s	+43	39°	37°
78	Tmp	262	1.383	14:19:35.1	14:20:22.5	0	47s	+47	39°	37°
79	Tmp	267	2.534	14:21:51.0	14:22:46.4	0	55s	+55	40°	37°
80	Tmp	269	3.080	14:22:56.2	14:25:31.9	0	2m36s	[+156]	41°	37°
81	Tmp	270	3.423	14:23:44.0	14:26:15.0	0	2m31s	[+151]	41°	37°
82	Tmp	278	6.515	14:30:17.1	14:32:44.3	0	2m27s	[+147]	41°	37°
83	Tmp	284	8.002	14:34:02.6	14:36:20.6	0	2m18s	[+138]	41°	37°
84	Tmp	287	8.966	14:36:22.6	14:38:32.6	0	2m10s	[+130]	41°	37°
85	Tmp	293	10.433	14:39:53.9	14:41:41.1	0	1m47s	[+107]	41°	37°
86	Tmp	293	12.168	14:43:03.2	14:44:18.0	0	1m15s	+75	41°	38°

Num	79	Pen	0	PCZ	1	Total PP	2920	Col. Final	38°
-----	----	-----	---	-----	---	----------	------	------------	-----






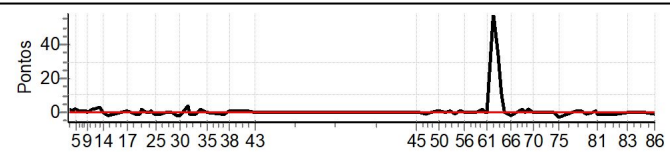
PIRINOPOLIS - GO - Mitsubishi MotorSports 2024

Performance Individual

PC	Tp	Trc	DistPC	Ideal	Passagem	Pen	Erro	Pontos	NoPC	AtePC
N u m	80	80 / Reginaldo Barros Leal / Plinio Gustavo Branquinho								
		Cat / NL / Largada		LIGHT / 80 / 10:59:00						
		Brasília-DF				PAJERO TR4 FLEX 2.0 4X4 AT				
PC	Tp	Trc	DistPC	Ideal	Passagem	Pen	Erro	Pontos	NoPC	AtePC
1	Tmp	5	1.090	11:11:21.0	11:11:23.0	0	2s	[+2]	13°	12°
2	Tmp	6	1.393	11:11:55.3	11:11:57.1	0	2s	[+2]	14°	14°
3	Tmp	8	1.889	11:12:52.6	11:12:53.8	0	1s	+1	15°	14°
4	Tmp	9	2.268	11:13:33.2	11:13:35.0	0	2s	[+2]	18°	15°
5	Tmp	10	2.571	11:14:03.8	11:14:05.4	0	2s	+2	17°	16°
6	Tmp	12	3.198	11:15:10.6	11:15:11.6	0	1s	+1	14°	16°
7	Tmp	14	3.771	11:16:04.4	11:16:05.3	0	1s	+1	8°	16°
8	Tmp	17	4.458	11:17:22.9	11:17:23.5	0	1s	+1	11°	15°
9	Tmp	18	4.788	11:18:06.1	11:18:06.3	0	0s	0	3°	13°
10	Tmp	21	5.288	11:19:15.6	11:19:18.0	0	2s	+2	12°	11°
11	Tmp	22	5.782	11:20:07.1	11:20:08.7	0	2s	+2	16°	13°
12	Tmp	25	6.576	11:21:24.7	11:21:27.3	0	3s	[+3]	22°	15°
13	Tmp	27	7.069	11:22:10.7	11:22:13.5	0	3s	[+3]	24°	14°
14	Tmp	29	7.880	11:23:23.9	11:23:24.1	0	0s	0	5°	13°
15	Tmp	32	8.634	11:24:39.4	11:24:37.1	0	2s	-2	11°	13°
16	Tmp	36	0.288	11:29:28.4	11:29:28.2	0	0s	0	4°	10°
17	Tmp	40	1.252	11:31:21.9	11:31:22.5	0	1s	+1	12°	11°
18	Tmp	45	2.422	11:34:17.3	11:34:16.8	0	1s	-1	11°	10°
19	Tmp	48	3.089	11:35:33.1	11:35:32.2	0	1s	-1	15°	11°
20	Tmp	51	3.543	11:36:27.4	11:36:29.2	0	2s	+2	14°	11°
21	Tmp	51	4.411	11:37:36.9	11:37:37.2	0	0s	0	6°	10°
22	Tmp	56	5.137	11:38:55.2	11:38:55.1	0	0s	0	2°	9°
23	Tmp	58	5.581	11:39:46.2	11:39:47.0	0	1s	+1	15°	9°
24	Tmp	60	5.923	11:40:27.2	11:40:26.7	0	1s	-1	11°	8°
25	Tmp	62	6.387	11:41:22.7	11:41:22.0	0	1s	-1	14°	8°
26	Tmp	65	7.032	11:42:34.5	11:42:33.1	0	1s	-1	8°	7°
27	Tmp	70	7.740	11:44:08.5	11:44:08.7	0	0s	0	3°	7°
28	Tmp	74	8.783	11:46:46.2	11:46:45.9	0	0s	0	4°	6°
29	Tmp	77	9.557	11:48:07.7	11:48:05.3	0	2s	-2	14°	6°
30	Tmp	79	10.059	11:49:10.6	11:49:08.2	0	2s	-2	15°	6°
31	Tmp	87	11.580	11:52:09.5	11:52:13.8	0	4s	[+4]	23°	6°
32	Tmp	89	11.911	11:52:45.2	11:52:44.6	0	1s	-1	7°	6°
33	Tmp	92	12.880	11:54:28.8	11:54:27.7	0	1s	-1	14°	6°
34	Tmp	98	13.877	11:56:30.1	11:56:31.7	0	2s	+2	18°	7°
35	Tmp	100	14.838	11:58:19.8	11:58:20.2	0	0s	0	1°	7°
36	Tmp	109	1.889	12:03:29.7	12:03:28.3	0	1s	-1	14°	7°
37	Tmp	111	2.303	12:04:25.3	12:04:24.5	0	1s	-1	8°	7°
38	Tmp	114	3.251	12:06:00.8	12:06:02.2	0	1s	+1	14°	8°
39	Tmp	119	4.143	12:07:45.4	12:07:46.5	0	1s	+1	13°	8°
40	Tmp	122	4.977	12:09:16.3	12:09:17.1	0	1s	+1	9°	7°
41	Tmp	124	5.762	12:10:35.7	12:10:37.0	0	1s	+1	15°	7°
42	Tmp	129	6.368	12:11:50.8	12:11:51.4	0	1s	+1	14°	7°
43	Tmp	137	7.852	12:14:46.9	12:14:47.3	0	0s	0	5°	7°
44	Tmp	145	0.439	13:06:21.4	13:06:21.7	0	0s	0	3°	7°
45	Tmp	150	2.197	13:09:16.1	13:09:15.7	0	0s	0	4°	6°
46	Tmp	152	2.837	13:10:30.6	13:10:30.4	0	0s	0	3°	6°
47	Tmp	156	3.750	13:12:30.4	13:12:29.9	0	1s	-1	9°	6°
48	Tmp	160	4.851	13:14:16.9	13:14:16.7	0	0s	0	3°	6°
49	Tmp	162	5.956	13:16:24.2	13:16:25.6	0	1s	+1	11°	6°
50	Tmp	164	6.346	13:17:13.2	13:17:14.6	0	1s	+1	12°	6°
51	Tmp	167	7.435	13:19:18.7	13:19:18.8	0	0s	0	3°	6°
52	Tmp	171	8.118	13:20:36.3	13:20:37.4	0	1s	+1	16°	6°

PC	Tp	Trc	DistPC	Ideal	Passagem	Pen	Erro	Pontos	NoPC	AtePC
53	Tmp	176	9.210	13:22:36.1	13:22:35.4	0	1s	-1	10°	6°
54	Tmp	179	10.027	13:24:13.8	13:24:15.2	0	1s	+1	15°	6°
55	Tmp	181	10.260	13:24:41.7	13:24:42.8	0	1s	+1	14°	6°
56	Tmp	182	10.750	13:25:45.4	13:25:45.1	0	0s	0	4°	5°
57	Tmp	186	11.646	13:27:43.1	13:27:43.5	0	0s	0	7°	5°
58	Tmp	189	12.339	13:29:20.1	13:29:20.3	0	0s	0	1°	5°
59	Tmp	192	13.018	13:31:23.3	13:31:25.5	0	2s	+2	17°	5°
60	Tmp	194	13.575	13:32:27.6	13:32:28.0	0	0s	0	4°	5°
61	Tmp	197	14.020	13:33:18.0	13:33:18.3	0	0s	0	1°	5°
62	Tmp	200	15.155	13:35:07.5	13:36:05.4	0	58s	[+58]	38°	5°
63	Tmp	203	16.411	13:36:56.1	13:37:29.8	0	34s	[+34]	36°	5°
64	Tmp	205	17.241	13:38:13.2	13:38:24.3	0	11s	[+11]	32°	5°
65	Tmp	207	17.805	13:39:04.7	13:39:04.5	0	0s	0	4°	5°
66	Tmp	213	19.123	13:41:34.1	13:41:32.3	0	2s	-2	12°	5°
67	Tmp	215	0.064	13:45:20.0	13:45:22.4	0	2s	+2	28°	5°
68	Tmp	218	0.561	13:46:10.0	13:46:10.4	0	0s	0	4°	5°
69	Tmp	222	1.138	13:47:29.4	13:47:31.6	0	2s	+2	19°	5°
70	Tmp	224	1.792	13:48:43.2	13:48:43.6	0	0s	0	4°	5°
71	Tmp	231	2.696	13:50:38.9	13:50:38.6	0	0s	0	4°	5°
72	Tmp	234	3.403	13:52:10.1	13:52:10.1	0	0s	0	3°	5°
73	Tmp	237	4.172	13:53:38.3	13:53:38.3	0	0s	0	5°	5°
74	Tmp	244	5.363	13:56:05.9	13:56:05.5	0	0s	0	4°	5°
75	Tmp	246	6.098	13:57:29.8	13:57:26.7	0	3s	-3	17°	5°
76	Tmp	255	0.175	14:03:46.8	14:03:48.1	0	1s	+1	11°	5°
77	Tmp	258	0.765	14:05:24.6	14:05:25.7	0	1s	+1	9°	5°
78	Tmp	262	1.383	14:06:35.1	14:06:34.4	0	1s	-1	10°	5°
79	Tmp	267	2.534	14:08:51.0	14:08:51.1	0	0s	0	4°	5°
80	Tmp	269	3.080	14:09:56.2	14:09:56.8	0	1s	+1	8°	5°
81	Tmp	270	3.423	14:10:44.0	14:10:43.4	0	1s	-1	6°	4°
82	Tmp	278	6.515	14:17:17.1	14:17:16.4	0	1s	-1	7°	5°
83	Tmp	284	8.002	14:21:02.6	14:21:02.2	0	0s	0	4°	5°
84	Tmp	287	8.966	14:23:22.6	14:23:22.7	0	0s	0	3°	5°
85	Tmp	293	10.433	14:26:53.9	14:26:53.6	0	0s	0	3°	5°
86	Tmp	293	12.168	14:30:03.2	14:30:02.5	0	1s	-1	12°	5°

Num	80	Pen	0	PCZ	30	Total PP	61	Col. Final	5°
-----	----	-----	---	-----	----	----------	----	------------	----






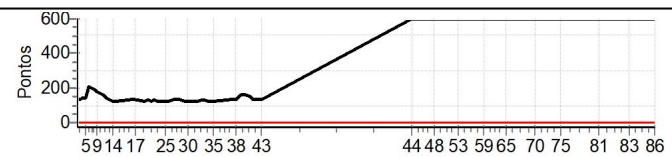
PIRINOPOLIS - GO - Mitsubishi MotorSports 2024

Performance Individual

PC	Tp	Trc	DistPC	Ideal	Passagem	Pen	Erro	Pontos	NoPC	AtePC
N u m	81	81 / Rodolfo de Araujo Barros / Sandra Maria Sindaux								
		Cat / NL / Largada		LIGHT / 81 / 11:01:00						
		Brasília-DF				PAJERO SPORT 4X4				
PC	Tp	Trc	DistPC	Ideal	Passagem	Pen	Erro	Pontos	NoPC	AtePC
1	Tmp	5	1.090	11:13:21.0	11:15:27.9	0	2m07s	+127	44°	40°
2	Tmp	6	1.393	11:13:55.3	11:16:03.2	0	2m08s	+128	44°	44°
3	Tmp	8	1.889	11:14:52.6	11:17:08.5	0	2m16s	+136	44°	44°
4	Tmp	9	2.268	11:15:33.2	11:17:54.6	0	2m21s	+141	44°	44°
5	Tmp	10	2.571	11:16:03.8	11:18:28.9	0	2m25s	+145	43°	44°
6	Tmp	12	3.198	11:17:10.6	11:20:38.9	0	3m28s	[+208]	43°	44°
7	Tmp	14	3.771	11:18:04.4	11:21:25.5	0	3m21s	[+201]	43°	44°
8	Tmp	17	4.458	11:19:22.9	11:22:29.7	0	3m07s	[+187]	43°	44°
9	Tmp	18	4.788	11:20:06.1	11:23:05.1	0	2m59s	[+179]	43°	44°
10	Tmp	21	5.288	11:21:15.6	11:24:08.9	0	2m53s	[+173]	43°	43°
11	Tmp	22	5.782	11:22:07.1	11:24:45.4	0	2m38s	[+158]	43°	43°
12	Tmp	25	6.576	11:23:24.7	11:25:42.0	0	2m17s	+137	42°	43°
13	Tmp	27	7.069	11:24:10.7	11:26:21.1	0	2m10s	+130	41°	43°
14	Tmp	29	7.880	11:25:23.9	11:27:26.2	0	2m02s	+122	41°	43°
15	Tmp	32	8.634	11:26:39.4	11:28:40.6	0	2m01s	+121	42°	43°
16	Tmp	36	0.288	11:31:28.4	11:33:36.7	0	2m08s	+128	43°	43°
17	Tmp	40	1.252	11:33:21.9	11:35:30.3	0	2m08s	+128	43°	43°
18	Tmp	45	2.422	11:36:17.3	11:38:23.0	0	2m06s	+126	42°	43°
19	Tmp	48	3.089	11:37:33.1	11:39:46.5	0	2m13s	+133	42°	43°
20	Tmp	51	3.543	11:38:27.4	11:40:31.2	0	2m04s	+124	40°	43°
21	Tmp	51	4.411	11:39:36.9	11:41:45.3	0	2m08s	+128	40°	43°
22	Tmp	56	5.137	11:40:55.2	11:43:01.6	0	2m06s	+126	41°	43°
23	Tmp	58	5.581	11:41:46.2	11:43:49.4	0	2m03s	+123	41°	43°
24	Tmp	60	5.923	11:42:27.2	11:44:33.4	0	2m06s	+126	41°	43°
25	Tmp	62	6.387	11:43:22.7	11:45:24.6	0	2m02s	+122	41°	43°
26	Tmp	65	7.032	11:44:34.5	11:46:35.6	0	2m01s	+121	41°	43°
27	Tmp	70	7.740	11:46:08.5	11:48:15.9	0	2m07s	+127	41°	43°
28	Tmp	74	8.783	11:48:46.2	11:50:58.2	0	2m12s	+132	39°	43°
29	Tmp	77	9.557	11:50:07.7	11:52:11.0	0	2m03s	+123	39°	43°
30	Tmp	79	10.059	11:51:10.6	11:53:15.6	0	2m05s	+125	39°	43°
31	Tmp	87	11.580	11:54:09.5	11:56:13.2	0	2m04s	+124	39°	43°
32	Tmp	89	11.911	11:54:45.2	11:56:50.5	0	2m05s	+125	39°	43°
33	Tmp	92	12.880	11:56:28.8	11:58:35.5	0	2m07s	+127	39°	43°
34	Tmp	98	13.877	11:58:30.1	12:00:32.2	0	2m02s	+122	39°	43°
35	Tmp	100	14.838	12:00:19.8	12:02:21.0	0	2m01s	+121	39°	43°
36	Tmp	109	1.889	12:05:29.7	12:07:43.4	0	2m14s	+134	41°	42°
37	Tmp	111	2.303	12:06:25.3	12:08:33.4	0	2m08s	+128	41°	42°
38	Tmp	114	3.251	12:08:00.8	12:10:10.9	0	2m10s	+130	41°	41°
39	Tmp	119	4.143	12:09:45.4	12:12:22.5	0	2m37s	[+157]	41°	41°
40	Tmp	122	4.977	12:11:16.3	12:13:59.1	0	2m43s	[+163]	41°	41°
41	Tmp	124	5.762	12:12:35.7	12:15:06.3	0	2m31s	[+151]	41°	41°
42	Tmp	129	6.368	12:13:50.8	12:16:05.0	0	2m14s	+134	41°	41°
43	Tmp	137	7.852	12:16:46.9	12:18:55.9	0	2m09s	+129	41°	41°
44	Tmp	145	0.439	13:08:21.4	--:--:--	0		+600	44°	42°
45	Tmp	150	2.197	13:11:16.1	--:--:--	0		+600	44°	42°
46	Tmp	152	2.837	13:12:30.6	--:--:--	0		+600	44°	43°
47	Tmp	156	3.750	13:14:30.4	--:--:--	0		+600	44°	44°
48	Tmp	160	4.851	13:16:16.9	--:--:--	0		+600	44°	44°
49	Tmp	162	5.956	13:18:24.2	--:--:--	0		+600	44°	44°
50	Tmp	164	6.346	13:19:13.2	--:--:--	0		+600	44°	44°
51	Tmp	167	7.435	13:21:18.7	--:--:--	0		+600	44°	44°
52	Tmp	171	8.118	13:22:36.3	--:--:--	0		+600	44°	44°

PC	Tp	Trc	DistPC	Ideal	Passagem	Pen	Erro	Pontos	NoPC	AtePC
53	Tmp	176	9.210	13:24:36.1	--:--:--	0		+600	44°	44°
54	Tmp	179	10.027	13:26:13.8	--:--:--	0		+600	44°	44°
55	Tmp	181	10.260	13:26:41.7	--:--:--	0		+600	44°	44°
56	Tmp	182	10.750	13:27:45.4	--:--:--	0		+600	44°	44°
57	Tmp	186	11.646	13:29:43.1	--:--:--	0		+600	44°	44°
58	Tmp	189	12.339	13:31:20.1	--:--:--	0		+600	44°	44°
59	Tmp	192	13.018	13:33:23.3	--:--:--	0		+600	44°	44°
60	Tmp	194	13.575	13:34:27.6	--:--:--	0		+600	44°	44°
61	Tmp	197	14.020	13:35:18.0	--:--:--	0		+600	44°	44°
62	Tmp	200	15.155	13:37:07.5	--:--:--	0		+600	44°	44°
63	Tmp	203	16.411	13:38:56.1	--:--:--	0		+600	44°	44°
64	Tmp	205	17.241	13:40:13.2	--:--:--	0		+600	44°	44°
65	Tmp	207	17.805	13:41:04.7	--:--:--	0		+600	44°	44°
66	Tmp	213	19.123	13:43:34.1	--:--:--	0		+600	44°	44°
67	Tmp	215	0.064	13:47:20.0	--:--:--	0		+600	44°	44°
68	Tmp	218	0.561	13:48:10.0	--:--:--	0		+600	44°	44°
69	Tmp	222	1.138	13:49:29.4	--:--:--	0		+600	44°	44°
70	Tmp	224	1.792	13:50:43.2	--:--:--	0		+600	44°	44°
71	Tmp	231	2.696	13:52:38.9	--:--:--	0		+600	44°	44°
72	Tmp	234	3.403	13:54:10.1	--:--:--	0		+600	44°	44°
73	Tmp	237	4.172	13:55:38.3	--:--:--	0		+600	44°	44°
74	Tmp	244	5.363	13:58:05.9	--:--:--	0		+600	44°	44°
75	Tmp	246	6.098	13:59:29.8	--:--:--	0		+600	44°	44°
76	Tmp	255	0.175	14:05:46.8	--:--:--	0		+600	44°	44°
77	Tmp	258	0.765	14:07:24.6	--:--:--	0		+600	44°	44°
78	Tmp	262	1.383	14:08:35.1	--:--:--	0		+600	44°	44°
79	Tmp	267	2.534	14:10:51.0	--:--:--	0		+600	44°	44°
80	Tmp	269	3.080	14:11:56.2	--:--:--	0		+600	44°	44°
81	Tmp	270	3.423	14:12:44.0	--:--:--	0		+600	44°	44°
82	Tmp	278	6.515	14:19:17.1	--:--:--	0		+600	44°	44°
83	Tmp	284	8.002	14:23:02.6	--:--:--	0		+600	44°	44°
84	Tmp	287	8.966	14:25:22.6	--:--:--	0		+600	44°	44°
85	Tmp	293	10.433	14:28:53.9	--:--:--	0		+600	44°	44°
86	Tmp	293	12.168	14:32:03.2	--:--:--	0		+600	44°	44°

Num	81	Pen	0	PCZ	0	Total PP	30153	Col. Final	44°
-----	----	-----	---	-----	---	----------	-------	------------	-----






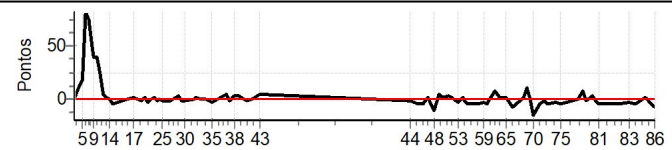
PIRINOPOLIS - GO - Mitsubishi MotorSports 2024

Performance Individual

PC	Tp	Trc	DistPC	Ideal	Passagem	Pen	Erro	Pontos	NoPC	AtePC
N u m	82	82 / Nilson Mendes de Souza Jr / Renato de Souza Ribeiro								
		Cat / NL / Largada		LIGHT / 82 / 11:03:00						
		Trindade-GO				L200 TRITON 3.2 DIESEL AT				
PC	Tp	Trc	DistPC	Ideal	Passagem	Pen	Erro	Pontos	NoPC	AtePC
1	Tmp	5	1.090	11:15:21.0	11:15:22.0	0	1s	+1	8°	8°
2	Tmp	6	1.393	11:15:55.3	11:15:59.3	0	4s	+4	18°	10°
3	Tmp	8	1.889	11:16:52.6	11:17:04.8	0	12s	[+12]	30°	18°
4	Tmp	9	2.268	11:17:33.2	11:17:49.3	0	16s	[+16]	27°	25°
5	Tmp	10	2.571	11:18:03.8	11:18:22.9	0	19s	[+19]	29°	26°
6	Tmp	12	3.198	11:19:10.6	11:20:32.8	0	1m22s	[+82]	38°	27°
7	Tmp	14	3.771	11:20:04.4	11:21:18.2	0	1m14s	[+74]	38°	30°
8	Tmp	17	4.458	11:21:22.9	11:22:13.1	0	50s	[+50]	36°	31°
9	Tmp	18	4.788	11:22:06.1	11:22:46.4	0	40s	[+40]	31°	31°
10	Tmp	21	5.288	11:23:15.6	11:23:54.2	0	39s	[+39]	31°	31°
11	Tmp	22	5.782	11:24:07.1	11:24:31.1	0	24s	[+24]	31°	29°
12	Tmp	25	6.576	11:25:24.7	11:25:30.1	0	5s	+5	26°	30°
13	Tmp	27	7.069	11:26:10.7	11:26:11.7	0	1s	+1	11°	30°
14	Tmp	29	7.880	11:27:23.9	11:27:23.6	0	0s	0	4°	29°
15	Tmp	32	8.634	11:28:39.4	11:28:34.7	0	5s	-5	24°	29°
16	Tmp	36	0.288	11:33:28.4	11:33:28.5	0	0s	0	3°	29°
17	Tmp	40	1.252	11:35:21.9	11:35:22.4	0	1s	+1	11°	27°
18	Tmp	45	2.422	11:38:17.3	11:38:16.2	0	1s	-1	10°	25°
19	Tmp	48	3.089	11:39:33.1	11:39:35.2	0	2s	+2	21°	25°
20	Tmp	51	3.543	11:40:27.4	11:40:24.3	0	3s	-3	21°	25°
21	Tmp	51	4.411	11:41:36.9	11:41:36.8	0	0s	0	5°	24°
22	Tmp	56	5.137	11:42:55.2	11:42:57.6	0	2s	+2	12°	24°
23	Tmp	58	5.581	11:43:46.2	11:43:44.5	0	2s	-2	20°	24°
24	Tmp	60	5.923	11:44:27.2	11:44:27.0	0	0s	0	3°	24°
25	Tmp	62	6.387	11:45:22.7	11:45:21.6	0	1s	-1	13°	24°
26	Tmp	65	7.032	11:46:34.5	11:46:32.2	0	2s	-2	15°	24°
27	Tmp	70	7.740	11:48:08.5	11:48:07.4	0	1s	-1	12°	23°
28	Tmp	74	8.783	11:50:46.2	11:50:49.5	0	3s	+3	21°	23°
29	Tmp	77	9.557	11:52:07.7	11:52:06.9	0	1s	-1	8°	23°
30	Tmp	79	10.059	11:53:10.6	11:53:09.4	0	1s	-1	11°	23°
31	Tmp	87	11.580	11:56:09.5	11:56:09.1	0	0s	0	4°	23°
32	Tmp	89	11.911	11:56:45.2	11:56:47.1	0	2s	+2	13°	22°
33	Tmp	92	12.880	11:58:28.8	11:58:29.0	0	0s	0	3°	22°
34	Tmp	98	13.877	12:00:30.1	12:00:30.0	0	0s	0	4°	22°
35	Tmp	100	14.838	12:02:19.8	12:02:17.1	0	3s	-3	25°	22°
36	Tmp	109	1.889	12:07:29.7	12:07:34.4	0	5s	+5	28°	22°
37	Tmp	111	2.303	12:08:25.3	12:08:23.2	0	2s	-2	15°	22°
38	Tmp	114	3.251	12:10:00.8	12:10:04.1	0	3s	+3	29°	22°
39	Tmp	119	4.143	12:11:45.4	12:11:48.0	0	3s	+3	21°	22°
40	Tmp	122	4.977	12:13:16.3	12:13:16.3	0	0s	0	3°	22°
41	Tmp	124	5.762	12:14:35.7	12:14:34.7	0	1s	-1	14°	20°
42	Tmp	129	6.368	12:15:50.8	12:15:50.5	0	0s	0	7°	20°
43	Tmp	137	7.852	12:18:46.9	12:18:50.6	0	4s	+4	28°	20°
44	Tmp	145	0.439	13:10:21.4	13:10:20.0	0	1s	-1	20°	20°
45	Tmp	150	2.197	13:13:16.1	13:13:12.2	0	4s	-4	32°	20°
46	Tmp	152	2.837	13:14:30.6	13:14:25.4	0	5s	-5	31°	20°
47	Tmp	156	3.750	13:16:30.4	13:16:32.6	0	2s	+2	22°	20°
48	Tmp	160	4.851	13:18:16.9	13:18:06.8	0	10s	-10	34°	20°
49	Tmp	162	5.956	13:20:24.2	13:20:29.6	0	5s	+5	30°	21°
50	Tmp	164	6.346	13:21:13.2	13:21:15.4	0	2s	+2	24°	21°
51	Tmp	167	7.435	13:23:18.7	13:23:21.2	0	3s	+3	28°	20°
52	Tmp	171	8.118	13:24:36.3	13:24:37.4	0	1s	+1	15°	20°

PC	Tp	Trc	DistPC	Ideal	Passagem	Pen	Erro	Pontos	NoPC	AtePC
53	Tmp	176	9.210	13:26:36.1	13:26:33.0	0	3s	-3	30°	20°
54	Tmp	179	10.027	13:28:13.8	13:28:15.0	0	1s	+1	14°	20°
55	Tmp	181	10.260	13:28:41.7	13:28:40.3	0	1s	-1	13°	20°
56	Tmp	182	10.750	13:29:45.4	13:29:41.3	0	4s	-4	31°	20°
57	Tmp	186	11.646	13:31:43.1	13:31:38.6	0	5s	-5	33°	20°
58	Tmp	189	12.339	13:33:20.1	13:33:14.8	0	5s	-5	27°	20°
59	Tmp	192	13.018	13:35:23.3	13:35:20.6	0	3s	-3	24°	20°
60	Tmp	194	13.575	13:36:27.6	13:36:24.0	0	4s	-4	30°	20°
61	Tmp	197	14.020	13:37:18.0	13:37:16.5	0	2s	-2	21°	20°
62	Tmp	200	15.155	13:39:07.5	13:39:14.3	0	7s	+7	30°	20°
63	Tmp	203	16.411	13:40:56.1	13:40:58.3	0	2s	+2	20°	20°
64	Tmp	205	17.241	13:42:13.2	13:42:14.4	0	1s	+1	12°	20°
65	Tmp	207	17.805	13:43:04.7	13:43:07.1	0	2s	+2	17°	20°
66	Tmp	213	19.123	13:45:34.1	13:45:25.8	0	8s	-8	32°	20°
67	Tmp	215	0.064	13:49:20.0	13:49:21.1	0	1s	+1	13°	20°
68	Tmp	218	0.561	13:50:10.0	13:50:21.2	0	11s	+11	38°	20°
69	Tmp	222	1.138	13:51:29.4	13:51:29.8	0	0s	0	6°	20°
70	Tmp	224	1.792	13:52:43.2	13:52:28.2	0	15s	-15	35°	21°
71	Tmp	231	2.696	13:54:38.9	13:54:34.3	0	5s	-5	28°	22°
72	Tmp	234	3.403	13:56:10.1	13:56:08.1	0	2s	-2	26°	22°
73	Tmp	237	4.172	13:57:38.3	13:57:34.7	0	4s	-4	32°	22°
74	Tmp	244	5.363	14:00:05.9	14:00:03.1	0	3s	-3	26°	22°
75	Tmp	246	6.098	14:01:29.8	14:01:24.9	0	5s	-5	24°	22°
76	Tmp	255	0.175	14:07:46.8	14:07:46.8	0	0s	0	1°	22°
77	Tmp	258	0.765	14:09:24.6	14:09:31.4	0	7s	+7	22°	22°
78	Tmp	262	1.383	14:10:35.1	14:10:32.9	0	2s	-2	14°	21°
79	Tmp	267	2.534	14:12:51.0	14:12:54.0	0	3s	+3	25°	21°
80	Tmp	269	3.080	14:13:56.2	14:13:54.2	0	2s	-2	18°	21°
81	Tmp	270	3.423	14:14:44.0	14:14:38.9	0	5s	-5	19°	20°
82	Tmp	278	6.515	14:21:17.1	14:21:12.3	0	5s	-5	21°	20°
83	Tmp	284	8.002	14:25:02.6	14:25:00.0	0	3s	-3	18°	20°
84	Tmp	287	8.966	14:27:22.6	14:27:17.3	0	5s	-5	28°	19°
85	Tmp	293	10.433	14:30:53.9	14:30:55.7	0	2s	+2	16°	19°
86	Tmp	293	12.168	14:34:03.2	14:33:56.5	0	7s	-7	30°	20°

Num	82	Pen	0	PCZ	11	Total PP	227	Col. Final	20°
-----	----	-----	---	-----	----	----------	-----	------------	-----






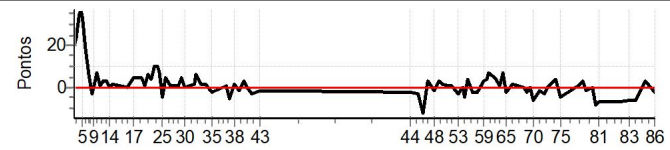
PIRINOPOLIS - GO - Mitsubishi MotorSports 2024

Performance Individual

PC	Tp	Trc	DistPC	Ideal	Passagem	Pen	Erro	Pontos	NoPC	AtePC
N u m	83	83 / Thyago de Oliveira Carvalho / Adson Cleber Borges Ferreira								
		Cat / NL / Largada		LIGHT / 83 / 11:05:00						
		Goiânia-GO				L200 TRITON SPORT 4X4				
PC	Tp	Trc	DistPC	Ideal	Passagem	Pen	Erro	Pontos	NoPC	AtePC
1	Tmp	5	1.090	11:17:21.0	11:17:40.7	0	20s	[+20]	36°	32°
2	Tmp	6	1.393	11:17:55.3	11:18:18.7	0	23s	[+23]	33°	36°
3	Tmp	8	1.889	11:18:52.6	11:19:27.6	0	35s	[+35]	37°	35°
4	Tmp	9	2.268	11:19:33.2	11:20:10.2	0	37s	[+37]	34°	36°
5	Tmp	10	2.571	11:20:03.8	11:20:37.1	0	33s	[+33]	31°	35°
6	Tmp	12	3.198	11:21:10.6	11:21:28.3	0	18s	[+18]	29°	33°
7	Tmp	14	3.771	11:22:04.4	11:22:10.6	0	6s	+6	27°	31°
8	Tmp	17	4.458	11:23:22.9	11:23:20.0	0	3s	-3	24°	29°
9	Tmp	18	4.788	11:24:06.1	11:24:06.5	0	0s	0	2°	29°
10	Tmp	21	5.288	11:25:15.6	11:25:22.6	0	7s	+7	23°	28°
11	Tmp	22	5.782	11:26:07.1	11:26:07.9	0	1s	+1	10°	28°
12	Tmp	25	6.576	11:27:24.7	11:27:28.1	0	3s	+3	21°	28°
13	Tmp	27	7.069	11:28:10.7	11:28:13.9	0	3s	+3	23°	28°
14	Tmp	29	7.880	11:29:23.9	11:29:24.1	0	0s	0	3°	27°
15	Tmp	32	8.634	11:30:39.4	11:30:41.1	0	2s	+2	10°	27°
16	Tmp	36	0.288	11:35:28.4	11:35:28.7	0	0s	0	2°	24°
17	Tmp	40	1.252	11:37:21.9	11:37:27.3	0	5s	+5	24°	23°
18	Tmp	45	2.422	11:40:17.3	11:40:22.7	0	5s	+5	22°	23°
19	Tmp	48	3.089	11:41:33.1	11:41:34.2	0	1s	+1	14°	23°
20	Tmp	51	3.543	11:42:27.4	11:42:33.8	0	6s	+6	24°	23°
21	Tmp	51	4.411	11:43:36.9	11:43:41.2	0	4s	+4	26°	23°
22	Tmp	56	5.137	11:44:55.2	11:45:05.4	0	10s	[+10]	31°	23°
23	Tmp	58	5.581	11:45:46.2	11:45:56.3	0	10s	[+10]	30°	23°
24	Tmp	60	5.923	11:46:27.2	11:46:35.3	0	8s	[+8]	28°	23°
25	Tmp	62	6.387	11:47:22.7	11:47:19.0	0	4s	-4	27°	23°
26	Tmp	65	7.032	11:48:34.5	11:48:39.7	0	5s	+5	26°	22°
27	Tmp	70	7.740	11:50:08.5	11:50:09.9	0	1s	+1	11°	22°
28	Tmp	74	8.783	11:52:46.2	11:52:47.2	0	1s	+1	12°	22°
29	Tmp	77	9.557	11:54:07.7	11:54:12.8	0	5s	+5	25°	22°
30	Tmp	79	10.059	11:55:10.6	11:55:10.8	0	0s	0	1°	22°
31	Tmp	87	11.580	11:58:09.5	11:58:11.6	0	2s	+2	13°	20°
32	Tmp	89	11.911	11:58:45.2	11:58:51.5	0	6s	+6	28°	20°
33	Tmp	92	12.880	12:00:28.8	12:00:31.2	0	2s	+2	18°	21°
34	Tmp	98	13.877	12:02:30.1	12:02:31.8	0	2s	+2	17°	20°
35	Tmp	100	14.838	12:04:19.8	12:04:17.8	0	2s	-2	19°	21°
36	Tmp	109	1.889	12:09:29.7	12:09:30.5	0	1s	+1	13°	21°
37	Tmp	111	2.303	12:10:25.3	12:10:20.0	0	5s	-5	23°	21°
38	Tmp	114	3.251	12:12:00.8	12:12:03.2	0	2s	+2	22°	21°
39	Tmp	119	4.143	12:13:45.4	12:13:44.8	0	1s	-1	11°	21°
40	Tmp	122	4.977	12:15:16.3	12:15:18.8	0	3s	+3	26°	21°
41	Tmp	124	5.762	12:16:35.7	12:16:35.6	0	0s	0	6°	21°
42	Tmp	129	6.368	12:17:50.8	12:17:47.5	0	3s	-3	26°	21°
43	Tmp	137	7.852	12:20:46.9	12:20:45.9	0	1s	-1	10°	21°
44	Tmp	145	0.439	13:12:21.4	13:12:19.4	0	2s	-2	26°	21°
45	Tmp	150	2.197	13:15:16.1	13:15:13.3	0	3s	-3	31°	21°
46	Tmp	152	2.837	13:16:30.6	13:16:18.3	0	12s	-12	37°	22°
47	Tmp	156	3.750	13:18:30.4	13:18:33.7	0	3s	+3	27°	22°
48	Tmp	160	4.851	13:20:16.9	13:20:16.1	0	1s	-1	17°	22°
49	Tmp	162	5.956	13:22:24.2	13:22:27.5	0	3s	+3	23°	22°
50	Tmp	164	6.346	13:23:13.2	13:23:14.9	0	2s	+2	23°	22°
51	Tmp	167	7.435	13:25:18.7	13:25:20.1	0	1s	+1	14°	21°
52	Tmp	171	8.118	13:26:36.3	13:26:37.6	0	1s	+1	14°	21°

PC	Tp	Trc	DistPC	Ideal	Passagem	Pen	Erro	Pontos	NoPC	AtePC
53	Tmp	176	9.210	13:28:36.1	13:28:33.5	0	3s	-3	29°	21°
54	Tmp	179	10.027	13:30:13.8	13:30:14.0	0	0s	0	6°	21°
55	Tmp	181	10.260	13:30:41.7	13:30:38.0	0	4s	-4	31°	21°
56	Tmp	182	10.750	13:31:45.4	13:31:49.5	0	4s	+4	30°	21°
57	Tmp	186	11.646	13:33:43.1	13:33:41.6	0	2s	-2	27°	21°
58	Tmp	189	12.339	13:35:20.1	13:35:18.6	0	2s	-2	13°	21°
59	Tmp	192	13.018	13:37:23.3	13:37:26.5	0	3s	+3	23°	21°
60	Tmp	194	13.575	13:38:27.6	13:38:31.9	0	4s	+4	29°	21°
61	Tmp	197	14.020	13:39:18.0	13:39:25.0	0	7s	+7	31°	21°
62	Tmp	200	15.155	13:41:07.5	13:41:12.9	0	5s	+5	29°	21°
63	Tmp	203	16.411	13:42:56.1	13:42:57.1	0	1s	+1	12°	21°
64	Tmp	205	17.241	13:44:13.2	13:44:20.3	0	7s	+7	31°	21°
65	Tmp	207	17.805	13:45:04.7	13:45:02.8	0	2s	-2	16°	21°
66	Tmp	213	19.123	13:47:34.1	13:47:36.2	0	2s	+2	11°	21°
67	Tmp	215	0.064	13:51:20.0	13:51:20.2	0	0s	0	7°	21°
68	Tmp	218	0.561	13:52:10.0	13:52:08.3	0	2s	-2	26°	21°
69	Tmp	222	1.138	13:53:29.4	13:53:29.1	0	0s	0	5°	21°
70	Tmp	224	1.792	13:54:43.2	13:54:36.9	0	6s	-6	28°	20°
71	Tmp	231	2.696	13:56:38.9	13:56:37.5	0	1s	-1	13°	21°
72	Tmp	234	3.403	13:58:10.1	13:58:06.7	0	3s	-3	31°	21°
73	Tmp	237	4.172	13:59:38.3	13:59:38.3	0	0s	0	4°	21°
74	Tmp	244	5.363	14:02:05.9	14:02:10.1	0	4s	+4	27°	21°
75	Tmp	246	6.098	14:03:29.8	14:03:25.8	0	4s	-4	23°	21°
76	Tmp	255	0.175	14:09:46.8	14:09:48.2	0	1s	+1	10°	20°
77	Tmp	258	0.765	14:11:24.6	14:11:27.9	0	3s	+3	15°	20°
78	Tmp	262	1.383	14:12:35.1	14:12:34.6	0	1s	-1	9°	20°
79	Tmp	267	2.534	14:14:51.0	14:14:51.4	0	0s	0	3°	20°
80	Tmp	269	3.080	14:15:56.2	14:15:48.4	0	8s	-8	29°	20°
81	Tmp	270	3.423	14:16:44.0	14:16:36.9	0	7s	-7	24°	21°
82	Tmp	278	6.515	14:23:17.1	14:23:10.3	0	7s	-7	25°	21°
83	Tmp	284	8.002	14:27:02.6	14:26:56.9	0	6s	-6	28°	21°
84	Tmp	287	8.966	14:29:22.6	14:29:16.4	0	6s	-6	30°	21°
85	Tmp	293	10.433	14:32:53.9	14:32:57.2	0	3s	+3	21°	21°
86	Tmp	293	12.168	14:36:03.2	14:36:01.7	0	2s	-2	20°	21°

Num	83	Pen	0	PCZ	10	Total PP	230	Col. Final	21°
-----	----	-----	---	-----	----	----------	-----	------------	-----






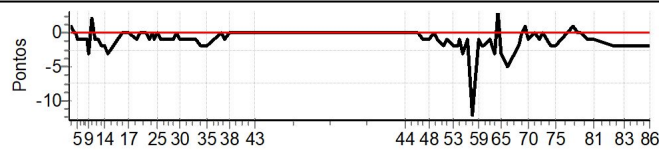
PIRINOPOLIS - GO - Mitsubishi MotorSports 2024

Performance Individual

PC	Tp	Trc	DistPC	Ideal	Passagem	Pen	Erro	Pontos	NoPC	AtePC
N u m	84	84 / Everton Xavier Nascimento / Elivelton Xavier Nascimetro								
		Cat / NL / Largada LIGHT / 84 / 11:07:00								
		Patrocínio Paulista-SP PAJERO TR4 FLEX 2.0 4X4 AT 5P								
PC	Tp	Trc	DistPC	Ideal	Passagem	Pen	Erro	Pontos	NoPC	AtePC
1	Tmp	5	1.090	11:19:21.0	11:19:21.8	0	1s	[+1]	7°	7°
2	Tmp	6	1.393	11:19:55.3	11:19:56.3	0	1s	[+1]	6°	8°
3	Tmp	8	1.889	11:20:52.6	11:20:52.6	0	0s	0	1°	4°
4	Tmp	9	2.268	11:21:33.2	11:21:33.3	0	0s	0	5°	2°
5	Tmp	10	2.571	11:22:03.8	11:22:03.2	0	1s	-1	7°	4°
6	Tmp	12	3.198	11:23:10.6	11:23:09.7	0	1s	-1	13°	6°
7	Tmp	14	3.771	11:24:04.4	11:24:03.8	0	1s	-1	7°	5°
8	Tmp	17	4.458	11:25:22.9	11:25:21.5	0	1s	-1	10°	5°
9	Tmp	18	4.788	11:26:06.1	11:26:03.4	0	3s	-3	23°	8°
10	Tmp	21	5.288	11:27:15.6	11:27:17.8	0	2s	[+2]	11°	6°
11	Tmp	22	5.782	11:28:07.1	11:28:06.5	0	1s	-1	9°	10°
12	Tmp	25	6.576	11:29:24.7	11:29:24.2	0	1s	-1	12°	10°
13	Tmp	27	7.069	11:30:10.7	11:30:09.2	0	2s	-2	18°	10°
14	Tmp	29	7.880	11:31:23.9	11:31:22.4	0	2s	-2	21°	11°
15	Tmp	32	8.634	11:32:39.4	11:32:36.4	0	3s	-3	17°	11°
16	Tmp	36	0.288	11:37:28.4	11:37:28.1	0	0s	0	1°	8°
17	Tmp	40	1.252	11:39:21.9	11:39:22.3	0	0s	0	4°	8°
18	Tmp	45	2.422	11:42:17.3	11:42:16.4	0	1s	-1	9°	8°
19	Tmp	48	3.089	11:43:33.1	11:43:32.8	0	0s	0	3°	8°
20	Tmp	51	3.543	11:44:27.4	11:44:27.6	0	0s	0	3°	7°
21	Tmp	51	4.411	11:45:36.9	11:45:37.0	0	0s	0	4°	7°
22	Tmp	56	5.137	11:46:55.2	11:46:54.7	0	1s	-1	10°	6°
23	Tmp	58	5.581	11:47:46.2	11:47:46.4	0	0s	0	6°	6°
24	Tmp	60	5.923	11:48:27.2	11:48:26.4	0	1s	-1	10°	6°
25	Tmp	62	6.387	11:49:22.7	11:49:22.6	0	0s	0	3°	5°
26	Tmp	65	7.032	11:50:34.5	11:50:33.2	0	1s	-1	7°	4°
27	Tmp	70	7.740	11:52:08.5	11:52:07.5	0	1s	-1	10°	4°
28	Tmp	74	8.783	11:54:46.2	11:54:45.5	0	1s	-1	11°	5°
29	Tmp	77	9.557	11:56:07.7	11:56:07.6	0	0s	0	3°	4°
30	Tmp	79	10.059	11:57:10.6	11:57:09.9	0	1s	-1	10°	4°
31	Tmp	87	11.580	12:00:09.5	12:00:08.2	0	1s	-1	10°	4°
32	Tmp	89	11.911	12:00:45.2	12:00:43.8	0	1s	-1	6°	4°
33	Tmp	92	12.880	12:02:28.8	12:02:27.4	0	1s	-1	13°	4°
34	Tmp	98	13.877	12:04:30.1	12:04:28.1	0	2s	-2	16°	4°
35	Tmp	100	14.838	12:06:19.8	12:06:18.0	0	2s	-2	18°	5°
36	Tmp	109	1.889	12:11:29.7	12:11:29.7	0	0s	0	4°	5°
37	Tmp	111	2.303	12:12:25.3	12:12:24.8	0	1s	-1	7°	4°
38	Tmp	114	3.251	12:14:00.8	12:14:01.0	0	0s	0	4°	4°
39	Tmp	119	4.143	12:15:45.4	12:15:45.1	0	0s	0	3°	3°
40	Tmp	122	4.977	12:17:16.3	12:17:16.2	0	0s	0	2°	3°
41	Tmp	124	5.762	12:18:35.7	12:18:35.3	0	0s	0	5°	3°
42	Tmp	129	6.368	12:19:50.8	12:19:51.0	0	0s	0	6°	3°
43	Tmp	137	7.852	12:22:46.9	12:22:46.7	0	0s	0	4°	3°
44	Tmp	145	0.439	13:14:21.4	13:14:21.0	0	0s	0	2°	3°
45	Tmp	150	2.197	13:17:16.1	13:17:15.9	0	0s	0	3°	3°
46	Tmp	152	2.837	13:18:30.6	13:18:30.2	0	0s	0	2°	3°
47	Tmp	156	3.750	13:20:30.4	13:20:29.6	0	1s	-1	8°	3°
48	Tmp	160	4.851	13:22:16.9	13:22:15.9	0	1s	-1	16°	3°
49	Tmp	162	5.956	13:24:24.2	13:24:24.6	0	0s	0	3°	3°
50	Tmp	164	6.346	13:25:13.2	13:25:12.0	0	1s	-1	11°	3°
51	Tmp	167	7.435	13:27:18.7	13:27:17.2	0	2s	-2	24°	4°
52	Tmp	171	8.118	13:28:36.3	13:28:34.9	0	1s	-1	13°	4°

PC	Tp	Trc	DistPC	Ideal	Passagem	Pen	Erro	Pontos	NoPC	AtePC
53	Tmp	176	9.210	13:30:36.1	13:30:34.0	0	2s	-2	20°	5°
54	Tmp	179	10.027	13:32:13.8	13:32:12.3	0	2s	-2	25°	5°
55	Tmp	181	10.260	13:32:41.7	13:32:41.1	0	1s	-1	12°	5°
56	Tmp	182	10.750	13:33:45.4	13:33:42.8	0	3s	-3	28°	6°
57	Tmp	186	11.646	13:35:43.1	13:35:42.3	0	1s	-1	18°	6°
58	Tmp	189	12.339	13:37:20.1	13:37:08.0	0	12s	-12	35°	10°
59	Tmp	192	13.018	13:39:23.3	13:39:21.9	0	1s	-1	12°	10°
60	Tmp	194	13.575	13:40:27.6	13:40:25.7	0	2s	-2	24°	10°
61	Tmp	197	14.020	13:41:18.0	13:41:16.2	0	2s	-2	20°	10°
62	Tmp	200	15.155	13:43:07.5	13:43:06.8	0	1s	-1	12°	10°
63	Tmp	203	16.411	13:44:56.1	13:44:53.1	0	3s	-3	27°	11°
64	Tmp	205	17.241	13:46:13.2	13:46:16.0	0	3s	[+3]	23°	11°
65	Tmp	207	17.805	13:47:04.7	13:47:02.1	0	3s	-3	26°	11°
66	Tmp	213	19.123	13:49:34.1	13:49:29.5	0	5s	-5	23°	12°
67	Tmp	215	0.064	13:53:20.0	13:53:18.4	0	2s	-2	27°	12°
68	Tmp	218	0.561	13:54:10.0	13:54:10.1	0	0s	0	3°	12°
69	Tmp	222	1.138	13:55:29.4	13:55:30.1	0	1s	[+1]	11°	11°
70	Tmp	224	1.792	13:56:43.2	13:56:42.7	0	1s	-1	14°	11°
71	Tmp	231	2.696	13:58:38.9	13:58:38.8	0	0s	0	3°	11°
72	Tmp	234	3.403	14:00:10.1	14:00:09.4	0	1s	-1	15°	11°
73	Tmp	237	4.172	14:01:38.3	14:01:38.4	0	0s	0	3°	11°
74	Tmp	244	5.363	14:04:05.9	14:04:04.3	0	2s	-2	20°	11°
75	Tmp	246	6.098	14:05:29.8	14:05:27.5	0	2s	-2	13°	12°
76	Tmp	255	0.175	14:11:46.8	14:11:47.8	0	1s	[+1]	9°	11°
77	Tmp	258	0.765	14:13:24.6	14:13:24.5	0	0s	0	1°	11°
78	Tmp	262	1.383	14:14:35.1	14:14:35.3	0	0s	0	2°	10°
79	Tmp	267	2.534	14:16:51.0	14:16:50.1	0	1s	-1	11°	10°
80	Tmp	269	3.080	14:17:56.2	14:17:55.4	0	1s	-1	7°	10°
81	Tmp	270	3.423	14:18:44.0	14:18:42.8	0	1s	-1	5°	11°
82	Tmp	278	6.515	14:25:17.1	14:25:14.8	0	2s	-2	12°	11°
83	Tmp	284	8.002	14:29:02.6	14:29:00.7	0	2s	-2	13°	10°
84	Tmp	287	8.966	14:31:22.6	14:31:20.7	0	2s	-2	22°	11°
85	Tmp	293	10.433	14:34:53.9	14:34:52.1	0	2s	-2	15°	11°
86	Tmp	293	12.168	14:38:03.2	14:38:01.7	0	2s	-2	19°	11°

Num	84	Pen	0	PCZ	26	Total PP	96	Col. Final	11°
-----	----	-----	---	-----	----	----------	----	------------	-----






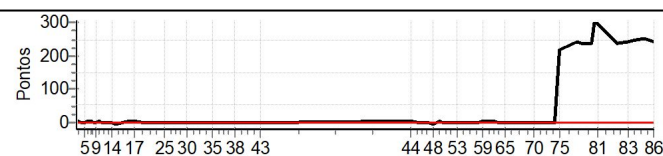
PIRINOPOLIS - GO - Mitsubishi MotorSports 2024

Performance Individual

PC	Tp	Trc	DistPC	Ideal	Passagem	Pen	Erro	Pontos	NoPC	AtePC
N u m	85	85 / Gustavo Lavorato de Aragão / Silvio Sezar Barra de Aragao								
		Cat / NL / Largada		LIGHT / 85 / 11:09:00						
		Brasília-DF			PAJERO TR4 FLEX 2.0 4X4 MT 5P					
PC	Tp	Trc	DistPC	Ideal	Passagem	Pen	Erro	Pontos	NoPC	AtePC
1	Tmp	5	1.090	11:21:21.0	11:21:21.7	0	1s	+1	6°	6°
2	Tmp	6	1.393	11:21:55.3	11:21:56.5	0	1s	+1	5°	7°
3	Tmp	8	1.889	11:22:52.6	11:22:52.1	0	1s	-1	14°	10°
4	Tmp	9	2.268	11:23:33.2	11:23:32.0	0	1s	-1	10°	10°
5	Tmp	10	2.571	11:24:03.8	11:24:02.3	0	2s	-2	16°	11°
6	Tmp	12	3.198	11:25:10.6	11:25:11.1	0	1s	+1	12°	14°
7	Tmp	14	3.771	11:26:04.4	11:26:07.3	0	3s	+3	22°	12°
8	Tmp	17	4.458	11:27:22.9	11:27:21.8	0	1s	-1	9°	11°
9	Tmp	18	4.788	11:28:06.1	11:28:05.0	0	1s	-1	9°	11°
10	Tmp	21	5.288	11:29:15.6	11:29:18.5	0	3s	+3	15°	12°
11	Tmp	22	5.782	11:30:07.1	11:30:04.2	0	3s	-3	20°	14°
12	Tmp	25	6.576	11:31:24.7	11:31:23.3	0	1s	-1	11°	13°
13	Tmp	27	7.069	11:32:10.7	11:32:09.2	0	2s	-2	17°	13°
14	Tmp	29	7.880	11:33:23.9	11:33:19.9	0	4s	-4	26°	15°
15	Tmp	32	8.634	11:34:39.4	11:34:32.7	0	7s	-7	30°	17°
16	Tmp	36	0.288	11:39:28.4	11:39:29.4	0	1s	+1	10°	16°
17	Tmp	40	1.252	11:41:21.9	11:41:23.0	0	1s	+1	10°	16°
18	Tmp	45	2.422	11:44:17.3	11:44:16.0	0	1s	-1	8°	14°
19	Tmp	48	3.089	11:45:33.1	11:45:33.1	0	0s	0	2°	13°
20	Tmp	51	3.543	11:46:27.4	11:46:26.3	0	1s	-1	8°	13°
21	Tmp	51	4.411	11:47:36.9	11:47:36.2	0	1s	-1	11°	13°
22	Tmp	56	5.137	11:48:55.2	11:48:54.3	0	1s	-1	9°	13°
23	Tmp	58	5.581	11:49:46.2	11:49:46.5	0	0s	0	5°	13°
24	Tmp	60	5.923	11:50:27.2	11:50:27.1	0	0s	0	2°	13°
25	Tmp	62	6.387	11:51:22.7	11:51:21.5	0	1s	-1	12°	13°
26	Tmp	65	7.032	11:52:34.5	11:52:32.1	0	2s	-2	14°	13°
27	Tmp	70	7.740	11:54:08.5	11:54:07.4	0	1s	-1	9°	13°
28	Tmp	74	8.783	11:56:46.2	11:56:45.6	0	1s	-1	10°	13°
29	Tmp	77	9.557	11:58:07.7	11:58:07.5	0	0s	0	2°	13°
30	Tmp	79	10.059	11:59:10.6	11:59:09.7	0	1s	-1	9°	13°
31	Tmp	87	11.580	12:02:09.5	12:02:08.1	0	1s	-1	9°	13°
32	Tmp	89	11.911	12:02:45.2	12:02:43.7	0	2s	-2	12°	13°
33	Tmp	92	12.880	12:04:28.8	12:04:28.1	0	1s	-1	12°	13°
34	Tmp	98	13.877	12:06:30.1	12:06:27.3	0	3s	-3	23°	13°
35	Tmp	100	14.838	12:08:19.8	12:08:17.6	0	2s	-2	17°	13°
36	Tmp	109	1.889	12:13:29.7	12:13:27.4	0	2s	-2	21°	13°
37	Tmp	111	2.303	12:14:25.3	12:14:22.3	0	3s	-3	19°	13°
38	Tmp	114	3.251	12:16:00.8	12:15:58.7	0	2s	-2	21°	14°
39	Tmp	119	4.143	12:17:45.4	12:17:42.4	0	3s	-3	20°	14°
40	Tmp	122	4.977	12:19:16.3	12:19:13.2	0	3s	-3	25°	14°
41	Tmp	124	5.762	12:20:35.7	12:20:31.5	0	4s	-4	30°	14°
42	Tmp	129	6.368	12:21:50.8	12:21:48.2	0	3s	-3	25°	14°
43	Tmp	137	7.852	12:24:46.9	12:24:43.3	0	4s	-4	27°	14°
44	Tmp	145	0.439	13:16:21.4	13:16:21.9	0	1s	+1	19°	14°
45	Tmp	150	2.197	13:19:16.1	13:19:14.7	0	1s	-1	16°	14°
46	Tmp	152	2.837	13:20:30.6	13:20:29.3	0	1s	-1	15°	14°
47	Tmp	156	3.750	13:22:30.4	13:22:28.3	0	2s	-2	21°	14°
48	Tmp	160	4.851	13:24:16.9	13:24:11.2	0	6s	-6	33°	14°
49	Tmp	162	5.956	13:26:24.2	13:26:25.2	0	1s	+1	10°	14°
50	Tmp	164	6.346	13:27:13.2	13:27:12.1	0	1s	-1	10°	14°
51	Tmp	167	7.435	13:29:18.7	13:29:17.3	0	1s	-1	13°	15°
52	Tmp	171	8.118	13:30:36.3	13:30:35.0	0	1s	-1	12°	15°

PC	Tp	Trc	DistPC	Ideal	Passagem	Pen	Erro	Pontos	NoPC	AtePC
53	Tmp	176	9.210	13:32:36.1	13:32:34.4	0	2s	-2	19°	15°
54	Tmp	179	10.027	13:34:13.8	13:34:12.6	0	1s	-1	13°	15°
55	Tmp	181	10.260	13:34:41.7	13:34:41.2	0	1s	-1	11°	15°
56	Tmp	182	10.750	13:35:45.4	13:35:43.0	0	2s	-2	20°	15°
57	Tmp	186	11.646	13:37:43.1	13:37:41.9	0	1s	-1	17°	15°
58	Tmp	189	12.339	13:39:20.1	13:39:18.9	0	1s	-1	7°	14°
59	Tmp	192	13.018	13:41:23.3	13:41:25.7	0	2s	+2	16°	14°
60	Tmp	194	13.575	13:42:27.6	13:42:29.2	0	2s	+2	23°	14°
61	Tmp	197	14.020	13:43:18.0	13:43:18.8	0	1s	+1	11°	14°
62	Tmp	200	15.155	13:45:07.5	13:45:08.3	0	1s	+1	11°	14°
63	Tmp	203	16.411	13:46:56.1	13:46:56.3	0	0s	0	5°	14°
64	Tmp	205	17.241	13:48:13.2	13:48:13.0	0	0s	0	3°	14°
65	Tmp	207	17.805	13:49:04.7	13:49:04.0	0	1s	-1	10°	14°
66	Tmp	213	19.123	13:51:34.1	13:51:32.2	0	2s	-2	10°	14°
67	Tmp	215	0.064	13:55:20.0	13:55:19.6	0	0s	0	6°	14°
68	Tmp	218	0.561	13:56:10.0	13:56:09.2	0	1s	-1	16°	14°
69	Tmp	222	1.138	13:57:29.4	13:57:29.7	0	0s	0	4°	13°
70	Tmp	224	1.792	13:58:43.2	13:58:42.5	0	1s	-1	13°	13°
71	Tmp	231	2.696	14:00:38.9	14:00:37.8	0	1s	-1	12°	14°
72	Tmp	234	3.403	14:02:10.1	14:02:08.5	0	2s	-2	25°	15°
73	Tmp	237	4.172	14:03:38.3	14:03:37.8	0	1s	-1	16°	15°
74	Tmp	244	5.363	14:06:05.9	14:06:04.1	0	2s	-2	19°	15°
75	Tmp	246	6.098	14:07:29.8	14:11:09.0	0	3m39s	+219	43°	14°
76	Tmp	255	0.175	14:13:46.8	14:17:49.4	0	4m03s	[+243]	43°	14°
77	Tmp	258	0.765	14:15:24.6	14:19:22.7	0	3m58s	[+238]	43°	14°
78	Tmp	262	1.383	14:16:35.1	14:20:31.9	0	3m57s	+237	43°	13°
79	Tmp	267	2.534	14:18:51.0	14:22:49.8	0	3m59s	[+239]	43°	13°
80	Tmp	269	3.080	14:19:56.2	14:25:01.6	0	5m05s	[+305]	43°	14°
81	Tmp	270	3.423	14:20:44.0	14:25:36.7	0	4m53s	[+293]	43°	13°
82	Tmp	278	6.515	14:27:17.1	14:31:14.5	0	3m57s	+237	43°	13°
83	Tmp	284	8.002	14:31:02.6	14:35:05.3	0	4m03s	[+243]	43°	13°
84	Tmp	287	8.966	14:33:22.6	14:37:27.4	0	4m05s	[+245]	43°	24°
85	Tmp	293	10.433	14:36:53.9	14:41:03.4	0	4m10s	[+250]	42°	29°
86	Tmp	293	12.168	14:40:03.2	14:44:07.4	0	4m04s	[+244]	42°	30°

Num	85	Pen	0	PCZ	8	Total PP	810	Col. Final	30°
-----	----	-----	---	-----	---	----------	-----	------------	-----






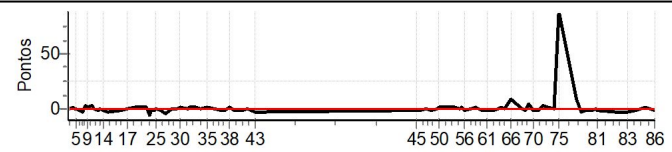
PIRINOPOLIS - GO - Mitsubishi MotorSports 2024

Performance Individual

PC	Tp	Trc	DistPC	Ideal	Passagem	Pen	Erro	Pontos	NoPC	AtePC
N u m	86	86 / Jedson dos Santos / Maria Carmo Deves dos Santos								
		Cat / NL / Largada		LIGHT / 86 / 11:11:00						
		Goiânia-GO				PAJERO TR4 FLEX 2.0 4X4 MT 5P				
PC	Tp	Trc	DistPC	Ideal	Passagem	Pen	Erro	Pontos	NoPC	AtePC
1	Tmp	5	1.090	11:23:21.0	11:23:22.4	0	1s	+1 5°	5°	5°
2	Tmp	6	1.393	11:23:55.3	11:23:55.1	0	0s	0 3°	3°	3°
3	Tmp	8	1.889	11:24:52.6	11:24:53.3	0	1s	+1 13°	6°	6°
4	Tmp	9	2.268	11:25:33.2	11:25:33.5	0	0s	0 4°	4°	4°
5	Tmp	10	2.571	11:26:03.8	11:26:03.9	0	0s	0 3°	1°	1°
6	Tmp	12	3.198	11:27:10.6	11:27:09.8	0	1s	-1 11°	2°	2°
7	Tmp	14	3.771	11:28:04.4	11:28:01.4	0	3s	-3 21°	6°	6°
8	Tmp	17	4.458	11:29:22.9	11:29:25.5	0	3s	[+3] 23°	7°	7°
9	Tmp	18	4.788	11:30:06.1	11:30:08.0	0	2s	[+2] 19°	10°	10°
10	Tmp	21	5.288	11:31:15.6	11:31:18.7	0	3s	[+3] 14°	10°	10°
11	Tmp	22	5.782	11:32:07.1	11:32:06.7	0	0s	0 2°	8°	8°
12	Tmp	25	6.576	11:33:24.7	11:33:23.3	0	1s	-1 10°	8°	8°
13	Tmp	27	7.069	11:34:10.7	11:34:10.9	0	0s	0 4°	6°	6°
14	Tmp	29	7.880	11:35:23.9	11:35:23.1	0	1s	-1 14°	6°	6°
15	Tmp	32	8.634	11:36:39.4	11:36:36.4	0	3s	-3 16°	6°	6°
16	Tmp	36	0.288	11:41:28.4	11:41:27.0	0	1s	-1 9°	6°	6°
17	Tmp	40	1.252	11:43:21.9	11:43:22.0	0	0s	0 3°	6°	6°
18	Tmp	45	2.422	11:46:17.3	11:46:18.3	0	1s	+1 7°	7°	7°
19	Tmp	48	3.089	11:47:33.1	11:47:33.9	0	1s	+1 13°	7°	7°
20	Tmp	51	3.543	11:48:27.4	11:48:28.7	0	1s	+1 7°	6°	6°
21	Tmp	51	4.411	11:49:36.9	11:49:39.2	0	2s	[+2] 22°	8°	8°
22	Tmp	56	5.137	11:50:55.2	11:50:48.8	0	6s	-6 28°	10°	10°
23	Tmp	58	5.581	11:51:46.2	11:51:45.2	0	1s	-1 14°	10°	10°
24	Tmp	60	5.923	11:52:27.2	11:52:26.2	0	1s	-1 9°	10°	10°
25	Tmp	62	6.387	11:53:22.7	11:53:22.4	0	0s	0 2°	10°	10°
26	Tmp	65	7.032	11:54:34.5	11:54:32.4	0	2s	-2 13°	9°	9°
27	Tmp	70	7.740	11:56:08.5	11:56:04.8	0	4s	-4 24°	11°	11°
28	Tmp	74	8.783	11:58:46.2	11:58:45.8	0	0s	0 3°	10°	10°
29	Tmp	77	9.557	12:00:07.7	12:00:08.1	0	0s	0 1°	9°	9°
30	Tmp	79	10.059	12:01:10.6	12:01:11.5	0	1s	+1 8°	9°	9°
31	Tmp	87	11.580	12:04:09.5	12:04:09.9	0	0s	0 3°	8°	8°
32	Tmp	89	11.911	12:04:45.2	12:04:46.6	0	1s	+1 5°	7°	7°
33	Tmp	92	12.880	12:06:28.8	12:06:29.9	0	1s	+1 11°	7°	7°
34	Tmp	98	13.877	12:08:30.1	12:08:30.4	0	0s	0 3°	6°	6°
35	Tmp	100	14.838	12:10:19.8	12:10:21.2	0	1s	+1 8°	6°	6°
36	Tmp	109	1.889	12:15:29.7	12:15:28.8	0	1s	-1 12°	6°	6°
37	Tmp	111	2.303	12:16:25.3	12:16:23.9	0	1s	-1 6°	6°	6°
38	Tmp	114	3.251	12:18:00.8	12:18:01.3	0	1s	+1 13°	7°	7°
39	Tmp	119	4.143	12:19:45.4	12:19:44.3	0	1s	-1 10°	7°	7°
40	Tmp	122	4.977	12:21:16.3	12:21:14.8	0	2s	-2 19°	8°	8°
41	Tmp	124	5.762	12:22:35.7	12:22:34.3	0	1s	-1 13°	9°	9°
42	Tmp	129	6.368	12:23:50.8	12:23:50.5	0	0s	0 5°	9°	9°
43	Tmp	137	7.852	12:26:46.9	12:26:44.3	0	3s	-3 25°	9°	9°
44	Tmp	145	0.439	13:18:21.4	13:18:20.2	0	1s	-1 18°	9°	9°
45	Tmp	150	2.197	13:21:16.1	13:21:14.5	0	2s	-2 26°	9°	9°
46	Tmp	152	2.837	13:22:30.6	13:22:28.4	0	2s	-2 25°	9°	9°
47	Tmp	156	3.750	13:24:30.4	13:24:30.1	0	0s	0 2°	9°	9°
48	Tmp	160	4.851	13:26:16.9	13:26:16.2	0	1s	-1 15°	8°	8°
49	Tmp	162	5.956	13:28:24.2	13:28:23.9	0	0s	0 2°	8°	8°
50	Tmp	164	6.346	13:29:13.2	13:29:15.3	0	2s	+2 22°	8°	8°
51	Tmp	167	7.435	13:31:18.7	13:31:19.8	0	1s	+1 12°	9°	9°
52	Tmp	171	8.118	13:32:36.3	13:32:37.2	0	1s	+1 11°	9°	9°

PC	Tp	Trc	DistPC	Ideal	Passagem	Pen	Erro	Pontos	NoPC	AtePC
53	Tmp	176	9.210	13:34:36.1	13:34:36.8	0	1s	+1 9°	9°	9°
54	Tmp	179	10.027	13:36:13.8	13:36:13.4	0	0s	0 5°	8°	8°
55	Tmp	181	10.260	13:36:41.7	13:36:42.5	0	1s	+1 10°	8°	8°
56	Tmp	182	10.750	13:37:45.4	13:37:44.2	0	1s	-1 11°	8°	8°
57	Tmp	186	11.646	13:39:43.1	13:39:43.3	0	0s	0 6°	8°	8°
58	Tmp	189	12.339	13:41:20.1	13:41:21.4	0	1s	+1 6°	7°	7°
59	Tmp	192	13.018	13:43:23.3	13:43:22.6	0	1s	-1 11°	7°	7°
60	Tmp	194	13.575	13:44:27.6	13:44:26.9	0	1s	-1 12°	7°	7°
61	Tmp	197	14.020	13:45:18.0	13:45:16.9	0	1s	-1 10°	7°	7°
62	Tmp	200	15.155	13:47:07.5	13:47:06.7	0	1s	-1 10°	7°	7°
63	Tmp	203	16.411	13:48:56.1	13:48:55.8	0	0s	0 4°	7°	7°
64	Tmp	205	17.241	13:50:13.2	13:50:13.8	0	1s	+1 11°	7°	7°
65	Tmp	207	17.805	13:51:04.7	13:51:04.8	0	0s	0 3°	7°	7°
66	Tmp	213	19.123	13:53:34.1	13:53:42.0	0	8s	[+8] 31°	7°	7°
67	Tmp	215	0.064	13:57:20.0	13:57:20.4	0	0s	0 5°	6°	6°
68	Tmp	218	0.561	13:58:10.0	13:58:09.3	0	1s	-1 15°	6°	6°
69	Tmp	222	1.138	13:59:29.4	13:59:33.3	0	4s	[+4] 29°	6°	6°
70	Tmp	224	1.792	14:00:43.2	14:00:42.3	0	1s	-1 12°	6°	6°
71	Tmp	231	2.696	14:02:38.9	14:02:37.9	0	1s	-1 11°	6°	6°
72	Tmp	234	3.403	14:04:10.1	14:04:13.5	0	3s	[+3] 30°	6°	6°
73	Tmp	237	4.172	14:05:38.3	14:05:39.7	0	1s	+1 15°	6°	6°
74	Tmp	244	5.363	14:08:05.9	14:08:06.0	0	0s	0 3°	6°	6°
75	Tmp	246	6.098	14:09:29.8	14:10:57.7	0	1m28s	[+88] 41°	7°	7°
76	Tmp	255	0.175	14:15:46.8	14:15:54.3	0	8s	[+8] 27°	7°	7°
77	Tmp	258	0.765	14:17:24.6	14:17:21.4	0	3s	-3 14°	8°	8°
78	Tmp	262	1.383	14:18:35.1	14:18:34.0	0	1s	-1 8°	8°	8°
79	Tmp	267	2.534	14:20:51.0	14:20:50.4	0	1s	-1 10°	8°	8°
80	Tmp	269	3.080	14:21:56.2	14:21:56.0	0	0s	0 2°	8°	8°
81	Tmp	270	3.423	14:22:44.0	14:22:42.4	0	2s	-2 10°	7°	7°
82	Tmp	278	6.515	14:29:17.1	14:29:14.0	0	3s	-3 16°	8°	8°
83	Tmp	284	8.002	14:33:02.6	14:32:59.6	0	3s	-3 17°	8°	8°
84	Tmp	287	8.966	14:35:22.6	14:35:21.5	0	1s	-1 14°	8°	8°
85	Tmp	293	10.433	14:38:53.9	14:38:55.0	0	1s	+1 9°	8°	8°
86	Tmp	293	12.168	14:42:03.2	14:42:02.3	0	1s	-1 11°	8°	8°

Num	86	Pen	0	PCZ	21	Total PP	82	Col. Final	8°
-----	----	-----	---	-----	----	----------	----	------------	----






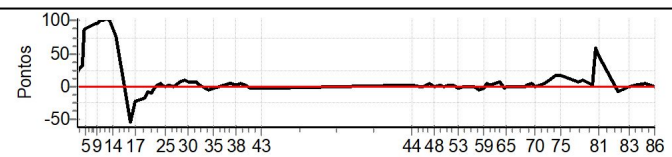
PIRINOPOLIS - GO - Mitsubishi MotorSports 2024

Performance Individual

PC	Tp	Trc	DistPC	Ideal	Passagem	Pen	Erro	Pontos	NoPC	AtePC
N u m	87	87 / Thiago Vieira de Jesus / Matheus Vieira de Jesus								
		Cat / NL / Largada		LIGHT / 87 / 11:13:00						
		Goiânia-GO				L200 TRITON SPORT HPE-S 2.4 D 4X				
PC	Tp	Trc	DistPC	Ideal	Passagem	Pen	Erro	Pontos	NoPC	AtePC
1	Tmp	5	1.090	11:25:21.0	11:25:44.2	0	23s	+23	37°	33°
2	Tmp	6	1.393	11:25:55.3	11:26:21.7	0	26s	+26	35°	37°
3	Tmp	8	1.889	11:26:52.6	11:27:24.0	0	31s	+31	36°	37°
4	Tmp	9	2.268	11:27:33.2	11:29:00.6	0	1m27s	+87	42°	37°
5	Tmp	10	2.571	11:28:03.8	11:29:32.0	0	1m28s	[+88]	40°	38°
6	Tmp	12	3.198	11:29:10.6	11:30:40.3	0	1m30s	[+90]	39°	38°
7	Tmp	14	3.771	11:30:04.4	11:31:38.3	0	1m34s	[+94]	39°	39°
8	Tmp	17	4.458	11:31:22.9	11:32:58.9	0	1m36s	[+96]	39°	40°
9	Tmp	18	4.788	11:32:06.1	11:33:41.1	0	1m35s	[+95]	39°	40°
10	Tmp	21	5.288	11:33:15.6	11:34:56.7	0	1m41s	[+101]	39°	40°
11	Tmp	22	5.782	11:34:07.1	11:35:47.1	0	1m40s	[+100]	39°	40°
12	Tmp	25	6.576	11:35:24.7	11:37:07.6	0	1m43s	[+103]	39°	39°
13	Tmp	27	7.069	11:36:10.7	11:37:51.7	0	1m41s	[+101]	39°	39°
14	Tmp	29	7.880	11:37:23.9	11:38:51.4	0	1m28s	+88	37°	39°
15	Tmp	32	8.634	11:38:39.4	11:39:56.7	0	1m17s	+77	35°	39°
16	Tmp	36	0.288	11:43:28.4	11:42:34.3	0	54s	-54	36°	39°
17	Tmp	40	1.252	11:45:21.9	11:44:59.7	0	22s	-22	30°	39°
18	Tmp	45	2.422	11:48:17.3	11:48:00.6	0	17s	-17	32°	39°
19	Tmp	48	3.089	11:49:33.1	11:49:24.8	0	8s	-8	26°	39°
20	Tmp	51	3.543	11:50:27.4	11:50:18.4	0	9s	-9	28°	39°
21	Tmp	51	4.411	11:51:36.9	11:51:35.3	0	2s	-2	21°	37°
22	Tmp	56	5.137	11:52:55.2	11:52:58.1	0	3s	+3	19°	37°
23	Tmp	58	5.581	11:53:46.2	11:53:50.2	0	4s	+4	25°	37°
24	Tmp	60	5.923	11:54:27.2	11:54:30.5	0	3s	+3	19°	37°
25	Tmp	62	6.387	11:55:22.7	11:55:24.0	0	1s	+1	10°	37°
26	Tmp	65	7.032	11:56:34.5	11:56:36.4	0	2s	+2	12°	35°
27	Tmp	70	7.740	11:58:08.5	11:58:09.9	0	1s	+1	8°	33°
28	Tmp	74	8.783	12:00:46.2	12:00:53.6	0	7s	+7	28°	32°
29	Tmp	77	9.557	12:02:07.7	12:02:16.4	0	9s	+9	29°	32°
30	Tmp	79	10.059	12:03:10.6	12:03:17.2	0	7s	+7	29°	32°
31	Tmp	87	11.580	12:06:09.5	12:06:16.1	0	7s	+7	29°	32°
32	Tmp	89	11.911	12:06:45.2	12:06:48.8	0	4s	+4	21°	32°
33	Tmp	92	12.880	12:08:28.8	12:08:29.9	0	1s	+1	10°	32°
34	Tmp	98	13.877	12:10:30.1	12:10:25.7	0	4s	-4	27°	32°
35	Tmp	100	14.838	12:12:19.8	12:12:16.8	0	3s	-3	24°	32°
36	Tmp	109	1.889	12:17:29.7	12:17:33.7	0	4s	+4	27°	32°
37	Tmp	111	2.303	12:18:25.3	12:18:31.1	0	6s	+6	25°	32°
38	Tmp	114	3.251	12:20:00.8	12:20:04.1	0	3s	+3	28°	32°
39	Tmp	119	4.143	12:21:45.4	12:21:51.4	0	6s	+6	30°	32°
40	Tmp	122	4.977	12:23:16.3	12:23:18.4	0	2s	+2	18°	32°
41	Tmp	124	5.762	12:24:35.7	12:24:33.4	0	2s	-2	22°	31°
42	Tmp	129	6.368	12:25:50.8	12:25:49.2	0	2s	-2	22°	31°
43	Tmp	137	7.852	12:28:46.9	12:28:44.2	0	3s	-3	24°	31°
44	Tmp	145	0.439	13:20:21.4	13:20:23.6	0	2s	+2	25°	31°
45	Tmp	150	2.197	13:23:16.1	13:23:17.0	0	1s	+1	15°	31°
46	Tmp	152	2.837	13:24:30.6	13:24:29.2	0	1s	-1	14°	31°
47	Tmp	156	3.750	13:26:30.4	13:26:36.2	0	6s	+6	32°	31°
48	Tmp	160	4.851	13:28:16.9	13:28:18.2	0	1s	+1	14°	31°
49	Tmp	162	5.956	13:30:24.2	13:30:27.6	0	3s	+3	22°	31°
50	Tmp	164	6.346	13:31:13.2	13:31:14.3	0	1s	+1	9°	31°
51	Tmp	167	7.435	13:33:18.7	13:33:22.1	0	3s	+3	27°	30°
52	Tmp	171	8.118	13:34:36.3	13:34:38.3	0	2s	+2	20°	30°

PC	Tp	Trc	DistPC	Ideal	Passagem	Pen	Erro	Pontos	NoPC	AtePC
53	Tmp	176	9.210	13:36:36.1	13:36:33.6	0	3s	-3	28°	30°
54	Tmp	179	10.027	13:38:13.8	13:38:12.9	0	1s	-1	12°	30°
55	Tmp	181	10.260	13:38:41.7	13:38:42.1	0	0s	0	4°	30°
56	Tmp	182	10.750	13:39:45.4	13:39:46.4	0	1s	+1	10°	30°
57	Tmp	186	11.646	13:41:43.1	13:41:43.3	0	0s	0	5°	30°
58	Tmp	189	12.339	13:43:20.1	13:43:15.7	0	4s	-4	24°	30°
59	Tmp	192	13.018	13:45:23.3	13:45:20.7	0	3s	-3	22°	30°
60	Tmp	194	13.575	13:46:27.6	13:46:31.5	0	4s	+4	28°	30°
61	Tmp	197	14.020	13:47:18.0	13:47:21.3	0	3s	+3	26°	30°
62	Tmp	200	15.155	13:49:07.5	13:49:12.8	0	5s	+5	28°	30°
63	Tmp	203	16.411	13:50:56.1	13:51:02.9	0	7s	+7	31°	30°
64	Tmp	205	17.241	13:52:13.2	13:52:11.3	0	2s	-2	20°	30°
65	Tmp	207	17.805	13:53:04.7	13:53:04.6	0	0s	0	2°	30°
66	Tmp	213	19.123	13:55:34.1	13:55:34.0	0	0s	0	4°	30°
67	Tmp	215	0.064	13:59:20.0	13:59:20.0	0	0s	0	4°	30°
68	Tmp	218	0.561	14:00:10.0	14:00:11.9	0	2s	+2	25°	30°
69	Tmp	222	1.138	14:01:29.4	14:01:34.4	0	5s	+5	31°	30°
70	Tmp	224	1.792	14:02:43.2	14:02:42.7	0	1s	-1	11°	30°
71	Tmp	231	2.696	14:04:38.9	14:04:42.1	0	3s	+3	26°	30°
72	Tmp	234	3.403	14:06:10.1	14:06:15.2	0	5s	+5	34°	30°
73	Tmp	237	4.172	14:07:38.3	14:07:49.7	0	11s	+11	36°	30°
74	Tmp	244	5.363	14:10:05.9	14:10:21.9	0	16s	+16	36°	30°
75	Tmp	246	6.098	14:11:29.8	14:11:46.1	0	16s	+16	33°	30°
76	Tmp	255	0.175	14:17:46.8	14:17:55.2	0	8s	+8	26°	30°
77	Tmp	258	0.765	14:19:24.6	14:19:35.4	0	11s	+11	25°	30°
78	Tmp	262	1.383	14:20:35.1	14:20:43.5	0	8s	+8	28°	30°
79	Tmp	267	2.534	14:22:51.0	14:22:54.1	0	3s	+3	24°	30°
80	Tmp	269	3.080	14:23:56.2	14:24:56.4	0	1m00s	+60	39°	30°
81	Tmp	270	3.423	14:24:44.0	14:25:30.5	0	47s	+47	37°	30°
82	Tmp	278	6.515	14:31:17.1	14:31:09.2	0	8s	-8	28°	30°
83	Tmp	284	8.002	14:35:02.6	14:35:03.0	0	0s	0	3°	30°
84	Tmp	287	8.966	14:37:22.6	14:37:25.0	0	2s	+2	21°	30°
85	Tmp	293	10.433	14:40:53.9	14:40:58.1	0	4s	+4	26°	30°
86	Tmp	293	12.168	14:44:03.2	14:44:03.1	0	0s	0	3°	29°

Num	87	Pen	0	PCZ	7	Total PP	791	Col. Final	29°
-----	----	-----	---	-----	---	----------	-----	------------	-----






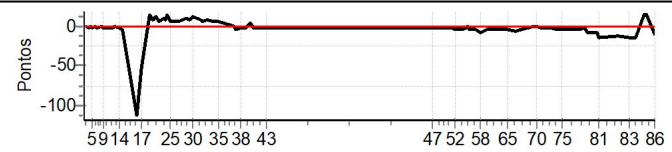
PIRINOPOLIS - GO - Mitsubishi MotorSports 2024

Performance Individual

PC	Tp	Trc	DistPC	Ideal	Passagem	Pen	Erro	Pontos	NoPC	AtePC
N u m	88	88 / Ariston Jorge Meireles / Elizabeth do Nascimento Morais								
		Cat / NL / Largada		LIGHT / 88 / 11:15:00						
		Goiânia-GO				PAJERO TR4 FLEX 2.0 4X4 AT 5P				
PC	Tp	Trc	DistPC	Ideal	Passagem	Pen	Erro	Pontos	NoPC	AtePC
1	Tmp	5	1.090	11:27:21.0	11:27:22.1	0	1s	+1	4°	4°
2	Tmp	6	1.393	11:27:55.3	11:27:55.1	0	0s	0	2°	2°
3	Tmp	8	1.889	11:28:52.6	11:28:51.8	0	1s	-1	12°	5°
4	Tmp	9	2.268	11:29:33.2	11:29:33.3	0	0s	0	3°	3°
5	Tmp	10	2.571	11:30:03.8	11:30:02.1	0	2s	-2	15°	7°
6	Tmp	12	3.198	11:31:10.6	11:31:10.5	0	0s	0	2°	4°
7	Tmp	14	3.771	11:32:04.4	11:32:03.0	0	1s	-1	6°	4°
8	Tmp	17	4.458	11:33:22.9	11:33:23.3	0	0s	0	3°	2°
9	Tmp	18	4.788	11:34:06.1	11:34:03.8	0	2s	-2	18°	4°
10	Tmp	21	5.288	11:35:15.6	11:35:14.6	0	1s	-1	7°	5°
11	Tmp	22	5.782	11:36:07.1	11:36:05.5	0	2s	-2	15°	9°
12	Tmp	25	6.576	11:37:24.7	11:37:23.7	0	1s	-1	9°	9°
13	Tmp	27	7.069	11:38:10.7	11:38:11.5	0	1s	+1	10°	8°
14	Tmp	29	7.880	11:39:23.9	11:39:22.8	0	1s	-1	13°	8°
15	Tmp	32	8.634	11:40:39.4	11:40:35.4	0	4s	-4	22°	8°
16	Tmp	36	0.288	11:45:28.4	11:43:35.2	0	1m53s	-113	41°	25°
17	Tmp	40	1.252	11:47:21.9	11:46:31.3	0	51s	-51	36°	24°
18	Tmp	45	2.422	11:50:17.3	11:50:31.6	0	14s	[+14]	29°	24°
19	Tmp	48	3.089	11:51:33.1	11:51:41.5	0	8s	+8	25°	24°
20	Tmp	51	3.543	11:52:27.4	11:52:39.1	0	12s	[+12]	30°	24°
21	Tmp	51	4.411	11:53:36.9	11:53:43.0	0	6s	+6	27°	25°
22	Tmp	56	5.137	11:54:55.2	11:55:05.3	0	10s	[+10]	30°	25°
23	Tmp	58	5.581	11:55:46.2	11:55:55.6	0	9s	[+9]	29°	25°
24	Tmp	60	5.923	11:56:27.2	11:56:42.5	0	15s	[+15]	33°	25°
25	Tmp	62	6.387	11:57:22.7	11:57:29.2	0	7s	+7	31°	26°
26	Tmp	65	7.032	11:58:34.5	11:58:41.4	0	7s	+7	31°	26°
27	Tmp	70	7.740	12:00:08.5	12:00:15.9	0	7s	+7	28°	25°
28	Tmp	74	8.783	12:02:46.2	12:02:56.3	0	10s	[+10]	30°	25°
29	Tmp	77	9.557	12:04:07.7	12:04:15.9	0	8s	+8	28°	25°
30	Tmp	79	10.059	12:05:10.6	12:05:22.9	0	12s	[+12]	32°	25°
31	Tmp	87	11.580	12:08:09.5	12:08:17.6	0	8s	+8	31°	25°
32	Tmp	89	11.911	12:08:45.2	12:08:51.5	0	6s	+6	27°	25°
33	Tmp	92	12.880	12:10:28.8	12:10:37.6	0	9s	[+9]	30°	25°
34	Tmp	98	13.877	12:12:30.1	12:12:35.8	0	6s	+6	31°	25°
35	Tmp	100	14.838	12:14:19.8	12:14:26.2	0	6s	+6	32°	25°
36	Tmp	109	1.889	12:19:29.7	12:19:29.9	0	0s	0	3°	25°
37	Tmp	111	2.303	12:20:25.3	12:20:22.7	0	3s	-3	18°	25°
38	Tmp	114	3.251	12:22:00.8	12:22:00.2	0	1s	-1	11°	25°
39	Tmp	119	4.143	12:23:45.4	12:23:43.3	0	2s	-2	18°	25°
40	Tmp	122	4.977	12:25:16.3	12:25:20.2	0	4s	+4	28°	25°
41	Tmp	124	5.762	12:26:35.7	12:26:34.9	0	1s	-1	12°	27°
42	Tmp	129	6.368	12:27:50.8	12:27:49.2	0	2s	-2	21°	27°
43	Tmp	137	7.852	12:30:46.9	12:30:45.3	0	2s	-2	20°	27°
44	Tmp	145	0.439	13:22:21.4	13:22:19.6	0	2s	-2	24°	27°
45	Tmp	150	2.197	13:25:16.1	13:25:15.4	0	1s	-1	14°	27°
46	Tmp	152	2.837	13:26:30.6	13:26:29.2	0	1s	-1	13°	27°
47	Tmp	156	3.750	13:28:30.4	13:28:28.5	0	2s	-2	20°	27°
48	Tmp	160	4.851	13:30:16.9	13:30:16.3	0	1s	-1	13°	27°
49	Tmp	162	5.956	13:32:24.2	13:32:23.5	0	1s	-1	9°	27°
50	Tmp	164	6.346	13:33:13.2	13:33:11.1	0	2s	-2	21°	27°
51	Tmp	167	7.435	13:35:18.7	13:35:18.2	0	1s	-1	11°	27°
52	Tmp	171	8.118	13:36:36.3	13:36:33.7	0	3s	-3	27°	27°

PC	Tp	Trc	DistPC	Ideal	Passagem	Pen	Erro	Pontos	NoPC	AtePC
53	Tmp	176	9.210	13:38:36.1	13:38:32.9	0	3s	-3	27°	27°
54	Tmp	179	10.027	13:40:13.8	13:40:12.0	0	2s	-2	24°	27°
55	Tmp	181	10.260	13:40:41.7	13:40:41.8	0	0s	0	3°	27°
56	Tmp	182	10.750	13:41:45.4	13:41:42.2	0	3s	-3	27°	27°
57	Tmp	186	11.646	13:43:43.1	13:43:40.4	0	3s	-3	31°	27°
58	Tmp	189	12.339	13:45:20.1	13:45:12.5	0	8s	-8	30°	27°
59	Tmp	192	13.018	13:47:23.3	13:47:19.5	0	4s	-4	28°	27°
60	Tmp	194	13.575	13:48:27.6	13:48:24.4	0	3s	-3	26°	27°
61	Tmp	197	14.020	13:49:18.0	13:49:14.3	0	4s	-4	29°	27°
62	Tmp	200	15.155	13:51:07.5	13:51:04.6	0	3s	-3	27°	27°
63	Tmp	203	16.411	13:52:56.1	13:52:53.4	0	3s	-3	26°	27°
64	Tmp	205	17.241	13:54:13.2	13:54:09.6	0	4s	-4	27°	27°
65	Tmp	207	17.805	13:55:04.7	13:55:00.8	0	4s	-4	31°	26°
66	Tmp	213	19.123	13:57:34.1	13:57:28.1	0	6s	-6	29°	26°
67	Tmp	215	0.064	14:01:20.0	14:01:18.2	0	2s	-2	25°	26°
68	Tmp	218	0.561	14:02:10.0	14:02:08.9	0	1s	-1	14°	26°
69	Tmp	222	1.138	14:03:29.4	14:03:29.2	0	0s	0	3°	25°
70	Tmp	224	1.792	14:04:43.2	14:04:42.8	0	0s	0	3°	25°
71	Tmp	231	2.696	14:06:38.9	14:06:37.1	0	2s	-2	22°	25°
72	Tmp	234	3.403	14:08:10.1	14:08:09.0	0	1s	-1	14°	25°
73	Tmp	237	4.172	14:09:38.3	14:09:37.1	0	1s	-1	14°	25°
74	Tmp	244	5.363	14:12:05.9	14:12:03.4	0	3s	-3	25°	25°
75	Tmp	246	6.098	14:13:29.8	14:13:25.8	0	4s	-4	22°	25°
76	Tmp	255	0.175	14:19:46.8	14:19:43.1	0	4s	-4	22°	25°
77	Tmp	258	0.765	14:21:24.6	14:21:24.0	0	1s	-1	8°	25°
78	Tmp	262	1.383	14:22:35.1	14:22:28.6	0	7s	-7	26°	25°
79	Tmp	267	2.534	14:24:51.0	14:24:43.6	0	7s	-7	30°	25°
80	Tmp	269	3.080	14:25:56.2	14:25:48.9	0	7s	-7	28°	25°
81	Tmp	270	3.423	14:26:44.0	14:26:31.3	0	13s	-13	29°	25°
82	Tmp	278	6.515	14:33:17.1	14:33:05.4	0	12s	-12	30°	25°
83	Tmp	284	8.002	14:37:02.6	14:36:48.2	0	14s	-14	31°	25°
84	Tmp	287	8.966	14:39:22.6	14:39:08.6	0	14s	-14	33°	25°
85	Tmp	293	10.433	14:42:53.9	14:43:13.2	0	19s	[+19]	35°	24°
86	Tmp	293	12.168	14:46:03.2	14:45:54.5	0	9s	-9	32°	24°

Num	88	Pen	0	PCZ	8	Total PP	431	Col. Final	24°
-----	----	-----	---	-----	---	----------	-----	------------	-----






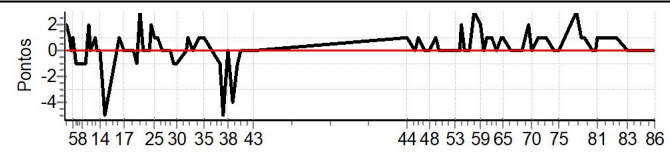
PIRINOPOLIS - GO - Mitsubishi MotorSports 2024

Performance Individual

PC	Tp	Trc	DistPC	Ideal	Passagem	Pen	Erro	Pontos	NoPC	AtePC
N u m	89	89 / Hycaro de Oliveira Sales / Aline Menegat de Araújo								
		Cat / NL / Largada		LIGHT / 89 / 11:17:00						
		Goiânia-GO			PAJERO TR4 FLEX 2.0 4X4 MT 5P					
PC	Tp	Trc	DistPC	Ideal	Passagem	Pen	Erro	Pontos	NoPC	AtePC
1	Tmp	5	1.090	11:29:21.0	11:29:23.4	0	2s	[+2]	12°	11°
2	Tmp	6	1.393	11:29:55.3	11:29:57.4	0	2s	[+2]	13°	13°
3	Tmp	8	1.889	11:30:52.6	11:30:53.6	0	1s	+1	11°	13°
4	Tmp	9	2.268	11:31:33.2	11:31:33.5	0	0s	0	2°	11°
5	Tmp	10	2.571	11:32:03.8	11:32:04.5	0	1s	+1	6°	10°
6	Tmp	12	3.198	11:33:10.6	11:33:09.2	0	1s	-1	10°	9°
7	Tmp	14	3.771	11:34:04.4	11:34:03.0	0	1s	-1	5°	8°
8	Tmp	17	4.458	11:35:22.9	11:35:21.7	0	1s	-1	8°	9°
9	Tmp	18	4.788	11:36:06.1	11:36:05.5	0	1s	-1	8°	9°
10	Tmp	21	5.288	11:37:15.6	11:37:17.3	0	2s	[+2]	10°	8°
11	Tmp	22	5.782	11:38:07.1	11:38:07.3	0	0s	0	1°	6°
12	Tmp	25	6.576	11:39:24.7	11:39:25.6	0	1s	+1	8°	6°
13	Tmp	27	7.069	11:40:10.7	11:40:10.9	0	0s	0	3°	5°
14	Tmp	29	7.880	11:41:23.9	11:41:23.9	0	0s	0	2°	5°
15	Tmp	32	8.634	11:42:39.4	11:42:34.2	0	5s	-5	23°	7°
16	Tmp	36	0.288	11:47:28.4	11:47:29.1	0	1s	+1	8°	7°
17	Tmp	40	1.252	11:49:21.9	11:49:22.1	0	0s	0	2°	7°
18	Tmp	45	2.422	11:52:17.3	11:52:17.2	0	0s	0	2°	6°
19	Tmp	48	3.089	11:53:33.1	11:53:31.9	0	1s	-1	12°	6°
20	Tmp	51	3.543	11:54:27.4	11:54:30.8	0	3s	[+3]	20°	8°
21	Tmp	51	4.411	11:55:36.9	11:55:36.9	0	0s	0	3°	6°
22	Tmp	56	5.137	11:56:55.2	11:56:54.8	0	0s	0	1°	4°
23	Tmp	58	5.581	11:57:46.2	11:57:46.3	0	0s	0	4°	4°
24	Tmp	60	5.923	11:58:27.2	11:58:29.5	0	2s	[+2]	17°	5°
25	Tmp	62	6.387	11:59:22.7	11:59:23.3	0	1s	+1	9°	6°
26	Tmp	65	7.032	12:00:34.5	12:00:35.5	0	1s	+1	6°	5°
27	Tmp	70	7.740	12:02:08.5	12:02:08.4	0	0s	0	2°	3°
28	Tmp	74	8.783	12:04:46.2	12:04:46.2	0	0s	0	2°	3°
29	Tmp	77	9.557	12:06:07.7	12:06:07.2	0	1s	-1	7°	3°
30	Tmp	79	10.059	12:07:10.6	12:07:09.7	0	1s	-1	7°	3°
31	Tmp	87	11.580	12:10:09.5	12:10:09.4	0	0s	0	2°	3°
32	Tmp	89	11.911	12:10:45.2	12:10:45.9	0	1s	+1	4°	3°
33	Tmp	92	12.880	12:12:28.8	12:12:28.9	0	0s	0	2°	3°
34	Tmp	98	13.877	12:14:30.1	12:14:30.8	0	1s	+1	10°	3°
35	Tmp	100	14.838	12:16:19.8	12:16:20.8	0	1s	+1	7°	3°
36	Tmp	109	1.889	12:21:29.7	12:21:28.9	0	1s	-1	11°	3°
37	Tmp	111	2.303	12:22:25.3	12:22:20.8	0	5s	-5	22°	3°
38	Tmp	114	3.251	12:24:00.8	12:24:01.0	0	0s	0	3°	3°
39	Tmp	119	4.143	12:25:45.4	12:25:41.7	0	4s	-4	24°	4°
40	Tmp	122	4.977	12:27:16.3	12:27:15.8	0	1s	-1	8°	4°
41	Tmp	124	5.762	12:28:35.7	12:28:35.8	0	0s	0	4°	4°
42	Tmp	129	6.368	12:29:50.8	12:29:51.2	0	0s	0	4°	4°
43	Tmp	137	7.852	12:32:46.9	12:32:47.1	0	0s	0	3°	4°
44	Tmp	145	0.439	13:24:21.4	13:24:22.5	0	1s	+1	17°	4°
45	Tmp	150	2.197	13:27:16.1	13:27:16.5	0	0s	0	2°	4°
46	Tmp	152	2.837	13:28:30.6	13:28:31.3	0	1s	+1	12°	4°
47	Tmp	156	3.750	13:30:30.4	13:30:30.1	0	0s	0	1°	4°
48	Tmp	160	4.851	13:32:16.9	13:32:17.1	0	0s	0	2°	4°
49	Tmp	162	5.956	13:34:24.2	13:34:25.0	0	1s	+1	8°	4°
50	Tmp	164	6.346	13:35:13.2	13:35:13.2	0	0s	0	1°	4°
51	Tmp	167	7.435	13:37:18.7	13:37:18.3	0	0s	0	2°	3°
52	Tmp	171	8.118	13:38:36.3	13:38:36.3	0	0s	0	3°	3°

PC	Tp	Trc	DistPC	Ideal	Passagem	Pen	Erro	Pontos	NoPC	AtePC
53	Tmp	176	9.210	13:40:36.1	13:40:36.5	0	0s	0	4°	3°
54	Tmp	179	10.027	13:42:13.8	13:42:13.7	0	0s	0	4°	3°
55	Tmp	181	10.260	13:42:41.7	13:42:43.6	0	2s	[+2]	26°	3°
56	Tmp	182	10.750	13:43:45.4	13:43:45.4	0	0s	0	3°	3°
57	Tmp	186	11.646	13:45:43.1	13:45:43.3	0	0s	0	4°	3°
58	Tmp	189	12.339	13:47:20.1	13:47:23.2	0	3s	[+3]	20°	3°
59	Tmp	192	13.018	13:49:23.3	13:49:25.3	0	2s	[+2]	15°	4°
60	Tmp	194	13.575	13:50:27.6	13:50:27.7	0	0s	0	3°	4°
61	Tmp	197	14.020	13:51:18.0	13:51:19.3	0	1s	+1	9°	3°
62	Tmp	200	15.155	13:53:07.5	13:53:08.8	0	1s	+1	9°	3°
63	Tmp	203	16.411	13:54:56.1	13:54:56.1	0	0s	0	3°	3°
64	Tmp	205	17.241	13:56:13.2	13:56:13.8	0	1s	+1	10°	3°
65	Tmp	207	17.805	13:57:04.7	13:57:05.6	0	1s	+1	9°	3°
66	Tmp	213	19.123	13:59:34.1	13:59:33.9	0	0s	0	3°	3°
67	Tmp	215	0.064	14:03:20.0	14:03:19.6	0	0s	0	3°	3°
68	Tmp	218	0.561	14:04:10.0	14:04:10.7	0	1s	+1	13°	3°
69	Tmp	222	1.138	14:05:29.4	14:05:31.3	0	2s	+2	18°	3°
70	Tmp	224	1.792	14:06:43.2	14:06:43.5	0	0s	0	2°	3°
71	Tmp	231	2.696	14:08:38.9	14:08:39.7	0	1s	+1	10°	3°
72	Tmp	234	3.403	14:10:10.1	14:10:11.4	0	1s	+1	13°	3°
73	Tmp	237	4.172	14:11:38.3	14:11:38.8	0	1s	+1	13°	3°
74	Tmp	244	5.363	14:14:05.9	14:14:06.2	0	0s	0	2°	3°
75	Tmp	246	6.098	14:15:29.8	14:15:30.0	0	0s	0	1°	3°
76	Tmp	255	0.175	14:21:46.8	14:21:50.2	0	3s	[+3]	18°	3°
77	Tmp	258	0.765	14:23:24.6	14:23:25.8	0	1s	+1	7°	3°
78	Tmp	262	1.383	14:24:35.1	14:24:36.5	0	1s	+1	7°	3°
79	Tmp	267	2.534	14:26:51.0	14:26:50.7	0	0s	0	2°	3°
80	Tmp	269	3.080	14:27:56.2	14:27:56.2	0	0s	0	1°	3°
81	Tmp	270	3.423	14:28:44.0	14:28:44.5	0	1s	+1	4°	3°
82	Tmp	278	6.515	14:35:17.1	14:35:18.2	0	1s	+1	6°	3°
83	Tmp	284	8.002	14:39:02.6	14:39:02.8	0	0s	0	2°	3°
84	Tmp	287	8.966	14:41:22.6	14:41:22.5	0	0s	0	2°	3°
85	Tmp	293	10.433	14:44:53.9	14:44:54.3	0	0s	0	2°	3°
86	Tmp	293	12.168	14:48:03.2	14:48:03.2	0	0s	0	2°	3°

Num	89	Pen	0	PCZ	40	Total PP	49	Col. Final	3°
-----	----	-----	---	-----	----	----------	----	------------	----






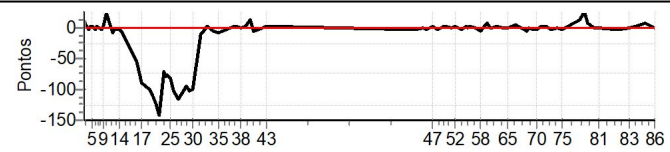
PIRINOPOLIS - GO - Mitsubishi MotorSports 2024

Performance Individual

PC	Tp	Trc	DistPC	Ideal	Passagem	Pen	Erro	Pontos	NoPC	AtePC
N u m	90	90 / Cesar Augustus Caldas Souto / Eduardo Souto								
		Cat / NL / Largada		LIGHT / 90 / 11:19:00						
		Brasília-DF			L200 TRITON SPORT HPE-S 2.4 D 4X					
PC	Tp	Trc	DistPC	Ideal	Passagem	Pen	Erro	Pontos	NoPC	AtePC
1	Tmp	5	1.090	11:31:21.0	11:31:36.0	0	15s	[+15]	32°	28°
2	Tmp	6	1.393	11:31:55.3	11:32:01.4	0	6s	+6	25°	28°
3	Tmp	8	1.889	11:32:52.6	11:32:50.5	0	2s	-2	18°	21°
4	Tmp	9	2.268	11:33:33.2	11:33:37.4	0	4s	+4	21°	19°
5	Tmp	10	2.571	11:34:03.8	11:34:08.2	0	4s	+4	23°	19°
6	Tmp	12	3.198	11:35:10.6	11:35:08.3	0	2s	-2	18°	20°
7	Tmp	14	3.771	11:36:04.4	11:36:07.6	0	3s	+3	20°	21°
8	Tmp	17	4.458	11:37:22.9	11:37:22.4	0	1s	-1	7°	20°
9	Tmp	18	4.788	11:38:06.1	11:38:10.2	0	4s	+4	27°	20°
10	Tmp	21	5.288	11:39:15.6	11:39:39.8	0	24s	[+24]	29°	22°
11	Tmp	22	5.782	11:40:07.1	11:40:16.2	0	9s	[+9]	26°	21°
12	Tmp	25	6.576	11:41:24.7	11:41:18.6	0	6s	-6	30°	22°
13	Tmp	27	7.069	11:42:10.7	11:42:09.0	0	2s	-2	16°	21°
14	Tmp	29	7.880	11:43:23.9	11:43:21.7	0	2s	-2	20°	21°
15	Tmp	32	8.634	11:44:39.4	11:44:33.9	0	6s	-6	28°	22°
16	Tmp	36	0.288	11:49:28.4	11:48:33.4	0	55s	-55	37°	23°
17	Tmp	40	1.252	11:51:21.9	11:49:53.3	0	1m29s	-89	40°	25°
18	Tmp	45	2.422	11:54:17.3	11:52:36.0	0	1m41s	-101	39°	27°
19	Tmp	48	3.089	11:55:33.1	11:53:41.3	0	1m52s	-112	41°	29°
20	Tmp	51	3.543	11:56:27.4	11:54:22.3	0	2m05s	-125	41°	30°
21	Tmp	51	4.411	11:57:36.9	11:55:14.3	0	2m23s	-143	42°	33°
22	Tmp	56	5.137	11:58:55.2	11:57:43.5	0	1m12s	-72	38°	34°
23	Tmp	58	5.581	11:59:46.2	11:58:27.6	0	1m19s	-79	39°	34°
24	Tmp	60	5.923	12:00:27.2	11:59:11.8	0	1m15s	-75	38°	35°
25	Tmp	62	6.387	12:01:22.7	12:00:02.0	0	1m21s	-81	38°	35°
26	Tmp	65	7.032	12:02:34.5	12:00:52.1	0	1m42s	-102	39°	37°
27	Tmp	70	7.740	12:04:08.5	12:02:11.2	0	1m57s	-117	39°	38°
28	Tmp	74	8.783	12:06:46.2	12:05:10.0	0	1m36s	-96	37°	38°
29	Tmp	77	9.557	12:08:07.7	12:06:26.2	0	1m42s	-102	38°	38°
30	Tmp	79	10.059	12:09:10.6	12:07:30.8	0	1m40s	-100	38°	38°
31	Tmp	87	11.580	12:12:09.5	12:12:00.3	0	9s	-9	32°	38°
32	Tmp	89	11.911	12:12:45.2	12:12:39.5	0	6s	-6	26°	38°
33	Tmp	92	12.880	12:14:28.8	12:14:32.2	0	3s	+3	23°	37°
34	Tmp	98	13.877	12:16:30.1	12:16:27.6	0	3s	-3	22°	37°
35	Tmp	100	14.838	12:18:19.8	12:18:14.1	0	6s	-6	31°	37°
36	Tmp	109	1.889	12:23:29.7	12:23:33.3	0	4s	+4	26°	37°
37	Tmp	111	2.303	12:24:25.3	12:24:28.7	0	3s	+3	17°	37°
38	Tmp	114	3.251	12:26:00.8	12:26:03.2	0	2s	+2	20°	37°
39	Tmp	119	4.143	12:27:45.4	12:27:50.8	0	5s	+5	27°	37°
40	Tmp	122	4.977	12:29:16.3	12:29:30.1	0	14s	[+14]	35°	36°
41	Tmp	124	5.762	12:30:35.7	12:30:32.8	0	3s	-3	27°	37°
42	Tmp	129	6.368	12:31:50.8	12:31:50.2	0	1s	-1	13°	37°
43	Tmp	137	7.852	12:34:46.9	12:34:49.8	0	3s	+3	23°	37°
44	Tmp	145	0.439	13:26:21.4	13:26:20.6	0	1s	-1	16°	37°
45	Tmp	150	2.197	13:29:16.1	13:29:16.0	0	0s	0	1°	37°
46	Tmp	152	2.837	13:30:30.6	13:30:29.3	0	1s	-1	11°	37°
47	Tmp	156	3.750	13:32:30.4	13:32:33.8	0	3s	+3	26°	37°
48	Tmp	160	4.851	13:34:16.9	13:34:15.1	0	2s	-2	25°	36°
49	Tmp	162	5.956	13:36:24.2	13:36:29.2	0	5s	+5	29°	36°
50	Tmp	164	6.346	13:37:13.2	13:37:17.3	0	4s	+4	27°	36°
51	Tmp	167	7.435	13:39:18.7	13:39:19.8	0	1s	+1	10°	37°
52	Tmp	171	8.118	13:40:36.3	13:40:40.7	0	4s	+4	30°	37°

PC	Tp	Trc	DistPC	Ideal	Passagem	Pen	Erro	Pontos	NoPC	AtePC
53	Tmp	176	9.210	13:42:36.1	13:42:35.3	0	1s	-1	8°	37°
54	Tmp	179	10.027	13:44:13.8	13:44:17.1	0	3s	+3	31°	36°
55	Tmp	181	10.260	13:44:41.7	13:44:42.0	0	0s	0	2°	36°
56	Tmp	182	10.750	13:45:45.4	13:45:48.8	0	3s	+3	26°	36°
57	Tmp	186	11.646	13:47:43.1	13:47:45.5	0	2s	+2	26°	36°
58	Tmp	189	12.339	13:49:20.1	13:49:16.6	0	4s	-4	23°	35°
59	Tmp	192	13.018	13:51:23.3	13:51:32.0	0	9s	[+9]	31°	35°
60	Tmp	194	13.575	13:52:27.6	13:52:27.5	0	0s	0	2°	35°
61	Tmp	197	14.020	13:53:18.0	13:53:19.3	0	1s	+1	8°	35°
62	Tmp	200	15.155	13:55:07.5	13:55:10.9	0	3s	+3	26°	35°
63	Tmp	203	16.411	13:56:56.1	13:56:56.1	0	0s	0	2°	35°
64	Tmp	205	17.241	13:58:13.2	13:58:14.6	0	1s	+1	9°	34°
65	Tmp	207	17.805	13:59:04.7	13:59:04.9	0	0s	0	1°	34°
66	Tmp	213	19.123	14:01:34.1	14:01:40.4	0	6s	+6	28°	34°
67	Tmp	215	0.064	14:05:20.0	14:05:16.8	0	3s	-3	32°	34°
68	Tmp	218	0.561	14:06:10.0	14:06:10.4	0	0s	0	2°	34°
69	Tmp	222	1.138	14:07:29.4	14:07:28.4	0	1s	-1	10°	34°
70	Tmp	224	1.792	14:08:43.2	14:08:42.7	0	1s	-1	10°	34°
71	Tmp	231	2.696	14:10:38.9	14:10:42.2	0	3s	+3	25°	34°
72	Tmp	234	3.403	14:12:10.1	14:12:13.5	0	3s	+3	29°	34°
73	Tmp	237	4.172	14:13:38.3	14:13:37.3	0	1s	-1	12°	34°
74	Tmp	244	5.363	14:16:05.9	14:16:08.0	0	2s	+2	18°	34°
75	Tmp	246	6.098	14:17:29.8	14:17:27.7	0	2s	-2	12°	34°
76	Tmp	255	0.175	14:23:46.8	14:24:00.8	0	14s	[+14]	34°	34°
77	Tmp	258	0.765	14:25:24.6	14:25:53.0	0	28s	[+28]	30°	34°
78	Tmp	262	1.383	14:26:35.1	14:26:43.4	0	8s	[+8]	27°	34°
79	Tmp	267	2.534	14:28:51.0	14:28:50.6	0	0s	0	1°	34°
80	Tmp	269	3.080	14:29:56.2	14:29:57.7	0	2s	+2	17°	34°
81	Tmp	270	3.423	14:30:44.0	14:30:44.9	0	1s	+1	3°	34°
82	Tmp	278	6.515	14:37:17.1	14:37:16.2	0	1s	-1	5°	34°
83	Tmp	284	8.002	14:41:02.6	14:41:02.4	0	0s	0	1°	34°
84	Tmp	287	8.966	14:43:22.6	14:43:27.3	0	5s	+5	27°	34°
85	Tmp	293	10.433	14:46:53.9	14:47:02.0	0	8s	[+8]	30°	34°
86	Tmp	293	12.168	14:50:03.2	14:50:04.4	0	1s	+1	10°	34°

Num	90	Pen	0	PCZ	8	Total PP	1610	Col. Final	34°
-----	----	-----	---	-----	---	----------	------	------------	-----






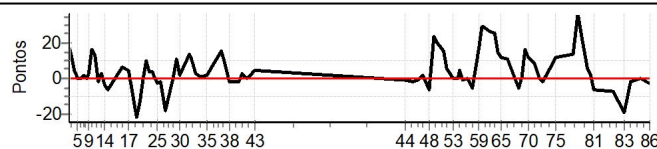
PIRINOPOLIS - GO - Mitsubishi MotorSports 2024

Performance Individual

PC	Tp	Trc	DistPC	Ideal	Passagem	Pen	Erro	Pontos	NoPC	AtePC
N u m	91	91 / Luiz Ricardo Leite Filgueiras / Aretuza Alves Marcorio								
		Cat / NL / Largada		LIGHT / 91 / 11:21:00						
		Brasília-DF				L200 TRITON HPE 3.2 DIESEL MT				
PC	Tp	Trc	DistPC	Ideal	Passagem	Pen	Erro	Pontos	NoPC	AtePC
1	Tmp	5	1.090	11:33:21.0	11:33:39.2	0	18s	[+18]	34 °	30 °
2	Tmp	6	1.393	11:33:55.3	11:34:09.2	0	14s	+14	30 °	33 °
3	Tmp	8	1.889	11:34:52.6	11:34:58.0	0	5s	+5	25 °	31 °
4	Tmp	9	2.268	11:35:33.2	11:35:36.2	0	3s	+3	20 °	26 °
5	Tmp	10	2.571	11:36:03.8	11:36:03.8	0	0s	0	2 °	23 °
6	Tmp	12	3.198	11:37:10.6	11:37:10.8	0	0s	0	1 °	22 °
7	Tmp	14	3.771	11:38:04.4	11:38:06.7	0	2s	+2	16 °	22 °
8	Tmp	17	4.458	11:39:22.9	11:39:22.9	0	0s	0	2 °	21 °
9	Tmp	18	4.788	11:40:06.1	11:40:09.4	0	3s	+3	22 °	22 °
10	Tmp	21	5.288	11:41:15.6	11:41:33.0	0	17s	+17	26 °	23 °
11	Tmp	22	5.782	11:42:07.1	11:42:20.1	0	13s	+13	28 °	23 °
12	Tmp	25	6.576	11:43:24.7	11:43:22.8	0	2s	-2	19 °	23 °
13	Tmp	27	7.069	11:44:10.7	11:44:13.7	0	3s	+3	22 °	23 °
14	Tmp	29	7.880	11:45:23.9	11:45:20.2	0	4s	-4	25 °	23 °
15	Tmp	32	8.634	11:46:39.4	11:46:33.5	0	6s	-6	27 °	23 °
16	Tmp	36	0.288	11:51:28.4	11:51:35.8	0	7s	+7	23 °	20 °
17	Tmp	40	1.252	11:53:21.9	11:53:26.9	0	5s	+5	23 °	20 °
18	Tmp	45	2.422	11:56:17.3	11:55:55.2	0	22s	-22	33 °	21 °
19	Tmp	48	3.089	11:57:33.1	11:57:19.3	0	14s	-14	29 °	22 °
20	Tmp	51	3.543	11:58:27.4	11:58:26.8	0	1s	-1	6 °	22 °
21	Tmp	51	4.411	11:59:36.9	11:59:46.6	0	10s	+10	30 °	22 °
22	Tmp	56	5.137	12:00:55.2	12:00:59.1	0	4s	+4	23 °	22 °
23	Tmp	58	5.581	12:01:46.2	12:01:50.4	0	4s	+4	24 °	22 °
24	Tmp	60	5.923	12:02:27.2	12:02:28.4	0	1s	+1	8 °	22 °
25	Tmp	62	6.387	12:03:22.7	12:03:20.0	0	3s	-3	26 °	21 °
26	Tmp	65	7.032	12:04:34.5	12:04:32.3	0	2s	-2	11 °	20 °
27	Tmp	70	7.740	12:06:08.5	12:05:50.7	0	18s	-18	34 °	21 °
28	Tmp	74	8.783	12:08:46.2	12:08:46.9	0	1s	+1	9 °	21 °
29	Tmp	77	9.557	12:10:07.7	12:10:18.6	0	11s	+11	31 °	21 °
30	Tmp	79	10.059	12:11:10.6	12:11:13.0	0	2s	+2	14 °	21 °
31	Tmp	87	11.580	12:14:09.5	12:14:23.4	0	14s	+14	34 °	22 °
32	Tmp	89	11.911	12:14:45.2	12:14:57.3	0	12s	+12	33 °	23 °
33	Tmp	92	12.880	12:16:28.8	12:16:32.0	0	3s	+3	22 °	23 °
34	Tmp	98	13.877	12:18:30.1	12:18:31.3	0	1s	+1	9 °	23 °
35	Tmp	100	14.838	12:20:19.8	12:20:21.9	0	2s	+2	16 °	23 °
36	Tmp	109	1.889	12:25:29.7	12:25:46.1	0	16s	+16	34 °	23 °
37	Tmp	111	2.303	12:26:25.3	12:26:34.0	0	9s	+9	30 °	23 °
38	Tmp	114	3.251	12:28:00.8	12:27:59.0	0	2s	-2	19 °	23 °
39	Tmp	119	4.143	12:29:45.4	12:29:43.3	0	2s	-2	17 °	23 °
40	Tmp	122	4.977	12:31:16.3	12:31:14.4	0	2s	-2	17 °	23 °
41	Tmp	124	5.762	12:32:35.7	12:32:38.8	0	3s	+3	26 °	23 °
42	Tmp	129	6.368	12:33:50.8	12:33:51.1	0	0s	0	3 °	23 °
43	Tmp	137	7.852	12:36:46.9	12:36:52.0	0	5s	+5	30 °	23 °
44	Tmp	145	0.439	13:28:21.4	13:28:20.0	0	1s	-1	15 °	23 °
45	Tmp	150	2.197	13:31:16.1	13:31:14.2	0	2s	-2	25 °	23 °
46	Tmp	152	2.837	13:32:30.6	13:32:29.6	0	1s	-1	10 °	23 °
47	Tmp	156	3.750	13:34:30.4	13:34:32.8	0	2s	+2	19 °	23 °
48	Tmp	160	4.851	13:36:16.9	13:36:10.8	0	6s	-6	32 °	23 °
49	Tmp	162	5.956	13:38:24.2	13:38:48.3	0	24s	[+24]	40 °	23 °
50	Tmp	164	6.346	13:39:13.2	13:39:33.4	0	20s	[+20]	38 °	23 °
51	Tmp	167	7.435	13:41:18.7	13:41:35.1	0	16s	+16	35 °	26 °
52	Tmp	171	8.118	13:42:36.3	13:42:42.1	0	6s	+6	33 °	26 °

PC	Tp	Trc	DistPC	Ideal	Passagem	Pen	Erro	Pontos	NoPC	AtePC
53	Tmp	176	9.210	13:44:36.1	13:44:36.3	0	0s	0	3 °	26 °
54	Tmp	179	10.027	13:46:13.8	13:46:13.5	0	0s	0	3 °	26 °
55	Tmp	181	10.260	13:46:41.7	13:46:46.7	0	5s	+5	32 °	26 °
56	Tmp	182	10.750	13:47:45.4	13:47:44.1	0	1s	-1	9 °	26 °
57	Tmp	186	11.646	13:49:43.1	13:49:43.0	0	0s	0	3 °	26 °
58	Tmp	189	12.339	13:51:20.1	13:51:15.6	0	5s	-5	26 °	26 °
59	Tmp	192	13.018	13:53:23.3	13:53:40.5	0	17s	+17	37 °	26 °
60	Tmp	194	13.575	13:54:27.6	13:54:57.8	0	30s	[+30]	37 °	26 °
61	Tmp	197	14.020	13:55:18.0	13:55:48.1	0	30s	[+30]	37 °	26 °
62	Tmp	200	15.155	13:57:07.5	13:57:34.7	0	27s	[+27]	35 °	26 °
63	Tmp	203	16.411	13:58:56.1	13:59:22.5	0	26s	[+26]	33 °	26 °
64	Tmp	205	17.241	14:00:13.2	14:00:28.6	0	15s	+15	34 °	26 °
65	Tmp	207	17.805	14:01:04.7	14:01:16.6	0	12s	+12	34 °	27 °
66	Tmp	213	19.123	14:03:34.1	14:03:45.4	0	11s	+11	33 °	27 °
67	Tmp	215	0.064	14:07:20.0	14:07:14.9	0	5s	-5	36 °	27 °
68	Tmp	218	0.561	14:08:10.0	14:08:11.2	0	1s	+1	12 °	27 °
69	Tmp	222	1.138	14:09:29.4	14:09:46.5	0	17s	+17	36 °	27 °
70	Tmp	224	1.792	14:10:43.2	14:10:55.3	0	12s	+12	32 °	27 °
71	Tmp	231	2.696	14:12:38.9	14:12:47.2	0	8s	+8	32 °	27 °
72	Tmp	234	3.403	14:14:10.1	14:14:10.5	0	0s	0	2 °	27 °
73	Tmp	237	4.172	14:15:38.3	14:15:36.4	0	2s	-2	28 °	27 °
74	Tmp	244	5.363	14:18:05.9	14:18:13.2	0	7s	+7	31 °	27 °
75	Tmp	246	6.098	14:19:29.8	14:19:42.0	0	12s	+12	30 °	27 °
76	Tmp	255	0.175	14:25:46.8	14:26:00.8	0	14s	+14	33 °	27 °
77	Tmp	258	0.765	14:27:24.6	14:28:02.0	0	37s	[+37]	35 °	26 °
78	Tmp	262	1.383	14:28:35.1	14:29:01.4	0	26s	[+26]	32 °	26 °
79	Tmp	267	2.534	14:30:51.0	14:30:57.3	0	6s	+6	28 °	26 °
80	Tmp	269	3.080	14:31:56.2	14:31:58.3	0	2s	+2	16 °	26 °
81	Tmp	270	3.423	14:32:44.0	14:32:38.3	0	6s	-6	22 °	27 °
82	Tmp	278	6.515	14:39:17.1	14:39:10.6	0	7s	-7	24 °	27 °
83	Tmp	284	8.002	14:43:02.6	14:42:43.4	0	19s	-19	33 °	27 °
84	Tmp	287	8.966	14:45:22.6	14:45:20.4	0	2s	-2	20 °	27 °
85	Tmp	293	10.433	14:48:53.9	14:48:54.1	0	0s	0	1 °	26 °
86	Tmp	293	12.168	14:52:03.2	14:52:00.7	0	3s	-3	24 °	26 °

Num	91	Pen	0	PCZ	9	Total PP	471	Col. Final	26°
-----	----	-----	---	-----	---	----------	-----	------------	-----






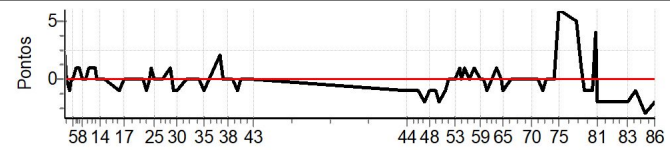
PIRINOPOLIS - GO - Mitsubishi MotorSports 2024

Performance Individual

PC	Tp	Trc	DistPC	Ideal	Passagem	Pen	Erro	Pontos	NoPC	AtePC
N u m	92	92 / Henricke Jannuzzi Salao / Elisabeth Lima Ferreira								
		Cat / NL / Largada		LIGHT / 92 / 11:23:00						
		Brasília-DF			PAJERO TR4 FLEX 2.0L 4X4 AT 5P					
PC	Tp	Trc	DistPC	Ideal	Passagem	Pen	Erro	Pontos	NoPC	AtePC
1	Tmp	5	1.090	11:35:21.0	11:35:22.8	0	2s	[+2]	11°	10°
2	Tmp	6	1.393	11:35:55.3	11:35:55.6	0	0s	0	1°	6°
3	Tmp	8	1.889	11:36:52.6	11:36:51.3	0	1s	-1	10°	7°
4	Tmp	9	2.268	11:37:33.2	11:37:33.2	0	0s	0	1°	7°
5	Tmp	10	2.571	11:38:03.8	11:38:03.7	0	0s	0	1°	3°
6	Tmp	12	3.198	11:39:10.6	11:39:11.2	0	1s	[+1]	9°	3°
7	Tmp	14	3.771	11:40:04.4	11:40:05.1	0	1s	[+1]	4°	3°
8	Tmp	17	4.458	11:41:22.9	11:41:22.9	0	0s	0	1°	1°
9	Tmp	18	4.788	11:42:06.1	11:42:06.4	0	0s	0	1°	1°
10	Tmp	21	5.288	11:43:15.6	11:43:16.4	0	1s	[+1]	6°	2°
11	Tmp	22	5.782	11:44:07.1	11:44:07.8	0	1s	[+1]	8°	2°
12	Tmp	25	6.576	11:45:24.7	11:45:25.9	0	1s	+1	7°	2°
13	Tmp	27	7.069	11:46:10.7	11:46:10.9	0	0s	0	2°	2°
14	Tmp	29	7.880	11:47:23.9	11:47:24.1	0	0s	0	1°	2°
15	Tmp	32	8.634	11:48:39.4	11:48:39.5	0	0s	0	1°	2°
16	Tmp	36	0.288	11:53:28.4	11:53:27.5	0	1s	-1	7°	2°
17	Tmp	40	1.252	11:55:21.9	11:55:21.9	0	0s	0	1°	2°
18	Tmp	45	2.422	11:58:17.3	11:58:17.7	0	0s	0	1°	2°
19	Tmp	48	3.089	11:59:33.1	11:59:33.3	0	0s	0	1°	1°
20	Tmp	51	3.543	12:00:27.4	12:00:27.6	0	0s	0	2°	1°
21	Tmp	51	4.411	12:01:36.9	12:01:36.7	0	0s	0	2°	1°
22	Tmp	56	5.137	12:02:55.2	12:02:54.6	0	1s	-1	8°	1°
23	Tmp	58	5.581	12:03:46.2	12:03:46.6	0	0s	0	3°	1°
24	Tmp	60	5.923	12:04:27.2	12:04:28.4	0	1s	+1	7°	2°
25	Tmp	62	6.387	12:05:22.7	12:05:22.8	0	0s	0	1°	2°
26	Tmp	65	7.032	12:06:34.5	12:06:34.4	0	0s	0	1°	2°
27	Tmp	70	7.740	12:08:08.5	12:08:08.5	0	0s	0	1°	2°
28	Tmp	74	8.783	12:10:46.2	12:10:47.2	0	1s	+1	8°	2°
29	Tmp	77	9.557	12:12:07.7	12:12:07.0	0	1s	-1	6°	2°
30	Tmp	79	10.059	12:13:10.6	12:13:09.6	0	1s	-1	6°	2°
31	Tmp	87	11.580	12:16:09.5	12:16:09.9	0	0s	0	1°	2°
32	Tmp	89	11.911	12:16:45.2	12:16:45.5	0	0s	0	1°	2°
33	Tmp	92	12.880	12:18:28.8	12:18:29.0	0	0s	0	1°	2°
34	Tmp	98	13.877	12:20:30.1	12:20:29.8	0	0s	0	2°	2°
35	Tmp	100	14.838	12:22:19.8	12:22:19.3	0	1s	-1	6°	2°
36	Tmp	109	1.889	12:27:29.7	12:27:31.9	0	2s	[+2]	20°	2°
37	Tmp	111	2.303	12:28:25.3	12:28:25.5	0	0s	0	2°	2°
38	Tmp	114	3.251	12:30:00.8	12:30:00.8	0	0s	0	2°	2°
39	Tmp	119	4.143	12:31:45.4	12:31:45.4	0	0s	0	2°	2°
40	Tmp	122	4.977	12:33:16.3	12:33:15.8	0	1s	-1	7°	2°
41	Tmp	124	5.762	12:34:35.7	12:34:35.8	0	0s	0	3°	2°
42	Tmp	129	6.368	12:35:50.8	12:35:50.8	0	0s	0	2°	2°
43	Tmp	137	7.852	12:38:46.9	12:38:46.7	0	0s	0	2°	1°
44	Tmp	145	0.439	13:30:21.4	13:30:20.8	0	1s	-1	14°	2°
45	Tmp	150	2.197	13:33:16.1	13:33:14.9	0	1s	-1	13°	2°
46	Tmp	152	2.837	13:34:30.6	13:34:29.9	0	1s	-1	9°	2°
47	Tmp	156	3.750	13:36:30.4	13:36:28.9	0	2s	-2	18°	2°
48	Tmp	160	4.851	13:38:16.9	13:38:15.8	0	1s	-1	12°	2°
49	Tmp	162	5.956	13:40:24.2	13:40:23.7	0	1s	-1	7°	2°
50	Tmp	164	6.346	13:41:13.2	13:41:11.5	0	2s	-2	20°	2°
51	Tmp	167	7.435	13:43:18.7	13:43:17.3	0	1s	-1	9°	2°
52	Tmp	171	8.118	13:44:36.3	13:44:36.2	0	0s	0	2°	2°

PC	Tp	Trc	DistPC	Ideal	Passagem	Pen	Erro	Pontos	NoPC	AtePC
53	Tmp	176	9.210	13:46:36.1	13:46:35.8	0	0s	0	2°	2°
54	Tmp	179	10.027	13:48:13.8	13:48:14.6	0	1s	+1	11°	2°
55	Tmp	181	10.260	13:48:41.7	13:48:42.1	0	0s	0	1°	2°
56	Tmp	182	10.750	13:49:45.4	13:49:46.1	0	1s	+1	8°	2°
57	Tmp	186	11.646	13:51:43.1	13:51:43.3	0	0s	0	2°	2°
58	Tmp	189	12.339	13:53:20.1	13:53:21.1	0	1s	+1	5°	2°
59	Tmp	192	13.018	13:55:23.3	13:55:23.1	0	0s	0	1°	2°
60	Tmp	194	13.575	13:56:27.6	13:56:27.4	0	0s	0	1°	2°
61	Tmp	197	14.020	13:57:18.0	13:57:17.4	0	1s	-1	7°	2°
62	Tmp	200	15.155	13:59:07.5	13:59:07.8	0	0s	0	1°	2°
63	Tmp	203	16.411	14:00:56.1	14:00:56.7	0	1s	+1	11°	2°
64	Tmp	205	17.241	14:02:13.2	14:02:13.2	0	0s	0	2°	2°
65	Tmp	207	17.805	14:03:04.7	14:03:04.1	0	1s	-1	8°	2°
66	Tmp	213	19.123	14:05:34.1	14:05:33.7	0	0s	0	2°	2°
67	Tmp	215	0.064	14:09:20.0	14:09:19.9	0	0s	0	2°	2°
68	Tmp	218	0.561	14:10:10.0	14:10:10.1	0	0s	0	1°	1°
69	Tmp	222	1.138	14:11:29.4	14:11:29.8	0	0s	0	2°	1°
70	Tmp	224	1.792	14:12:43.2	14:12:43.5	0	0s	0	1°	1°
71	Tmp	231	2.696	14:14:38.9	14:14:38.5	0	0s	0	2°	1°
72	Tmp	234	3.403	14:16:10.1	14:16:09.5	0	1s	-1	12°	1°
73	Tmp	237	4.172	14:17:38.3	14:17:38.7	0	0s	0	2°	1°
74	Tmp	244	5.363	14:20:05.9	14:20:05.9	0	0s	0	1°	1°
75	Tmp	246	6.098	14:21:29.8	14:21:35.6	0	6s	[+6]	26°	1°
76	Tmp	255	0.175	14:27:46.8	14:27:51.6	0	5s	[+5]	23°	1°
77	Tmp	258	0.765	14:29:24.6	14:29:25.2	0	1s	+1	6°	2°
78	Tmp	262	1.383	14:30:35.1	14:30:34.5	0	1s	-1	6°	2°
79	Tmp	267	2.534	14:32:51.0	14:32:50.5	0	1s	-1	9°	2°
80	Tmp	269	3.080	14:33:56.2	14:34:00.6	0	4s	[+4]	25°	2°
81	Tmp	270	3.423	14:34:44.0	14:34:42.3	0	2s	-2	9°	2°
82	Tmp	278	6.515	14:41:17.1	14:41:15.0	0	2s	-2	11°	2°
83	Tmp	284	8.002	14:45:02.6	14:45:00.5	0	2s	-2	12°	2°
84	Tmp	287	8.966	14:47:22.6	14:47:21.4	0	1s	-1	13°	2°
85	Tmp	293	10.433	14:50:53.9	14:50:51.1	0	3s	-3	20°	2°
86	Tmp	293	12.168	14:54:03.2	14:54:01.6	0	2s	-2	18°	2°

Num	92	Pen	0	PCZ	43	Total PP	42	Col. Final	2°
-----	----	-----	---	-----	----	----------	----	------------	----






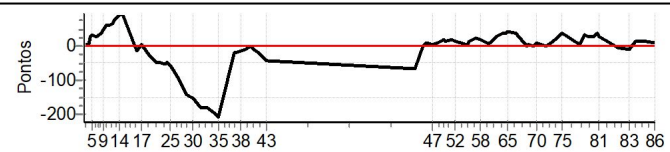
PIRINOPOLIS - GO - Mitsubishi MotorSports 2024

Performance Individual

PC	Tp	Trc	DistPC	Ideal	Passagem	Pen	Erro	Pontos	NoPC	AtePC
N u m	93	93 / Rosana Costa Oliveira / Ruillane Costa Moreira								
		Cat / NL / Largada		LIGHT / 93 / 11:25:00						
		Brasília-DF				L200 TRITON SPORT HPE-S 2.4 D 4X				
PC	Tp	Trc	DistPC	Ideal	Passagem	Pen	Erro	Pontos	NoPC	AtePC
1	Tmp	5	1.090	11:37:21.0	11:37:29.0	0	8s	+8	28°	25°
2	Tmp	6	1.393	11:37:55.3	11:38:00.6	0	5s	+5	23°	24°
3	Tmp	8	1.889	11:38:52.6	11:39:01.9	0	9s	+9	27°	26°
4	Tmp	9	2.268	11:39:33.2	11:40:06.6	0	33s	+33	31°	27°
5	Tmp	10	2.571	11:40:03.8	11:40:37.7	0	34s	+34	32°	29°
6	Tmp	12	3.198	11:41:10.6	11:41:42.9	0	32s	+32	30°	30°
7	Tmp	14	3.771	11:42:04.4	11:42:36.5	0	32s	+32	31°	29°
8	Tmp	17	4.458	11:43:22.9	11:44:03.9	0	41s	[+41]	32°	30°
9	Tmp	18	4.788	11:44:06.1	11:44:57.3	0	51s	[+51]	35°	30°
10	Tmp	21	5.288	11:45:15.6	11:46:19.7	0	1m04s	[+64]	35°	30°
11	Tmp	22	5.782	11:46:07.1	11:47:12.1	0	1m05s	[+65]	34°	32°
12	Tmp	25	6.576	11:47:24.7	11:48:34.9	0	1m10s	[+70]	36°	32°
13	Tmp	27	7.069	11:48:10.7	11:49:29.5	0	1m19s	[+79]	36°	33°
14	Tmp	29	7.880	11:49:23.9	11:50:57.2	0	1m33s	[+93]	38°	33°
15	Tmp	32	8.634	11:50:39.4	11:52:17.3	0	1m38s	[+98]	38°	34°
16	Tmp	36	0.288	11:55:28.4	11:55:18.8	0	10s	-10	25°	34°
17	Tmp	40	1.252	11:57:21.9	11:57:28.1	0	6s	+6	25°	34°
18	Tmp	45	2.422	12:00:17.3	11:59:53.7	0	24s	-24	34°	34°
19	Tmp	48	3.089	12:01:33.1	12:00:58.1	0	35s	-35	35°	34°
20	Tmp	51	3.543	12:02:27.4	12:01:41.5	0	46s	-46	36°	34°
21	Tmp	51	4.411	12:03:36.9	12:02:49.7	0	47s	-47	35°	31°
22	Tmp	56	5.137	12:04:55.2	12:04:06.3	0	49s	-49	36°	31°
23	Tmp	58	5.581	12:05:46.2	12:04:57.3	0	49s	-49	36°	32°
24	Tmp	60	5.923	12:06:27.2	12:05:40.4	0	47s	-47	35°	32°
25	Tmp	62	6.387	12:07:22.7	12:06:28.6	0	54s	-54	35°	32°
26	Tmp	65	7.032	12:08:34.5	12:07:27.6	0	1m07s	-67	36°	32°
27	Tmp	70	7.740	12:10:08.5	12:08:37.8	0	1m31s	-91	38°	32°
28	Tmp	74	8.783	12:12:46.2	12:10:27.5	0	2m19s	-139	40°	34°
29	Tmp	77	9.557	12:14:07.7	12:11:42.1	0	2m26s	-146	40°	35°
30	Tmp	79	10.059	12:15:10.6	12:12:39.3	0	2m31s	-151	40°	37°
31	Tmp	87	11.580	12:18:09.5	12:15:09.9	0	3m00s	-180	41°	39°
32	Tmp	89	11.911	12:18:45.2	12:15:46.7	0	2m59s	-179	41°	39°
33	Tmp	92	12.880	12:20:28.8	12:17:28.7	0	3m00s	-180	42°	39°
34	Tmp	98	13.877	12:22:30.1	12:19:17.0	0	3m13s	-193	42°	39°
35	Tmp	100	14.838	12:24:19.8	12:20:51.4	0	3m28s	-208	42°	39°
36	Tmp	109	1.889	12:29:29.7	12:29:12.1	0	18s	-18	36°	39°
37	Tmp	111	2.303	12:30:25.3	12:30:07.4	0	18s	-18	35°	39°
38	Tmp	114	3.251	12:32:00.8	12:31:50.9	0	10s	-10	32°	39°
39	Tmp	119	4.143	12:33:45.4	12:33:38.1	0	7s	-7	31°	39°
40	Tmp	122	4.977	12:35:16.3	12:35:18.1	0	2s	+2	16°	39°
41	Tmp	124	5.762	12:36:35.7	12:36:28.5	0	7s	-7	33°	39°
42	Tmp	129	6.368	12:37:50.8	12:37:31.5	0	19s	-19	34°	39°
43	Tmp	137	7.852	12:40:46.9	12:40:05.0	0	42s	-42	38°	39°
44	Tmp	145	0.439	13:32:21.4	13:31:15.0	0	1m06s	-66	43°	39°
45	Tmp	150	2.197	13:35:16.1	13:35:17.2	0	1s	+1	12°	39°
46	Tmp	152	2.837	13:36:30.6	13:36:43.0	0	12s	+12	36°	39°
47	Tmp	156	3.750	13:38:30.4	13:38:38.6	0	8s	+8	35°	39°
48	Tmp	160	4.851	13:40:16.9	13:40:29.1	0	12s	+12	36°	39°
49	Tmp	162	5.956	13:42:24.2	13:42:44.3	0	20s	+20	38°	39°
50	Tmp	164	6.346	13:43:13.2	13:43:29.4	0	16s	+16	37°	39°
51	Tmp	167	7.435	13:45:18.7	13:45:38.8	0	20s	+20	36°	39°
52	Tmp	171	8.118	13:46:36.3	13:46:54.4	0	18s	+18	36°	39°

PC	Tp	Trc	DistPC	Ideal	Passagem	Pen	Erro	Pontos	NoPC	AtePC
53	Tmp	176	9.210	13:48:36.1	13:48:48.2	0	12s	+12	36°	39°
54	Tmp	179	10.027	13:50:13.8	13:50:19.9	0	6s	+6	34°	39°
55	Tmp	181	10.260	13:50:41.7	13:50:50.7	0	9s	+9	36°	39°
56	Tmp	182	10.750	13:51:45.4	13:52:00.5	0	15s	+15	37°	39°
57	Tmp	186	11.646	13:53:43.1	13:54:07.2	0	24s	+24	37°	38°
58	Tmp	189	12.339	13:55:20.1	13:55:41.3	0	21s	+21	37°	38°
59	Tmp	192	13.018	13:57:23.3	13:57:33.2	0	10s	+10	34°	38°
60	Tmp	194	13.575	13:58:27.6	13:58:38.6	0	11s	+11	34°	38°
61	Tmp	197	14.020	13:59:18.0	13:59:36.0	0	18s	+18	35°	38°
62	Tmp	200	15.155	14:01:07.5	14:01:38.8	0	31s	+31	36°	38°
63	Tmp	203	16.411	14:02:56.1	14:03:35.3	0	39s	+39	37°	38°
64	Tmp	205	17.241	14:04:13.2	14:04:53.0	0	40s	+40	37°	38°
65	Tmp	207	17.805	14:05:04.7	14:05:48.5	0	44s	[+44]	37°	38°
66	Tmp	213	19.123	14:07:34.1	14:08:14.5	0	40s	+40	37°	38°
67	Tmp	215	0.064	14:11:20.0	14:11:21.4	0	1s	+1	12°	38°
68	Tmp	218	0.561	14:12:10.0	14:12:17.4	0	7s	+7	35°	38°
69	Tmp	222	1.138	14:13:29.4	14:13:33.8	0	4s	+4	28°	38°
70	Tmp	224	1.792	14:14:43.2	14:14:56.4	0	13s	+13	33°	38°
71	Tmp	231	2.696	14:16:38.9	14:16:48.0	0	9s	+9	34°	38°
72	Tmp	234	3.403	14:18:10.1	14:18:12.4	0	2s	+2	24°	38°
73	Tmp	237	4.172	14:19:38.3	14:19:48.4	0	10s	+10	35°	38°
74	Tmp	244	5.363	14:22:05.9	14:22:34.2	0	28s	+28	38°	38°
75	Tmp	246	6.098	14:23:29.8	14:24:09.0	0	39s	+39	36°	38°
76	Tmp	255	0.175	14:29:46.8	14:29:52.8	0	6s	+6	24°	38°
77	Tmp	258	0.765	14:31:24.6	14:32:00.0	0	35s	+35	33°	38°
78	Tmp	262	1.383	14:32:35.1	14:33:06.4	0	31s	+31	34°	38°
79	Tmp	267	2.534	14:34:51.0	14:35:20.3	0	29s	+29	35°	38°
80	Tmp	269	3.080	14:35:56.2	14:36:35.3	0	39s	+39	36°	38°
81	Tmp	270	3.423	14:36:44.0	14:37:16.4	0	32s	+32	36°	39°
82	Tmp	278	6.515	14:43:17.1	14:43:16.5	0	1s	-1	4°	39°
83	Tmp	284	8.002	14:47:02.6	14:46:58.1	0	5s	-5	23°	39°
84	Tmp	287	8.966	14:49:22.6	14:49:39.9	0	17s	+17	34°	39°
85	Tmp	293	10.433	14:52:53.9	14:53:09.8	0	16s	+16	33°	39°
86	Tmp	293	12.168	14:56:03.2	14:56:13.2	0	10s	+10	33°	39°

Num	93	Pen	0	PCZ	0	Total PP	2960	Col. Final	39°
-----	----	-----	---	-----	---	----------	------	------------	-----






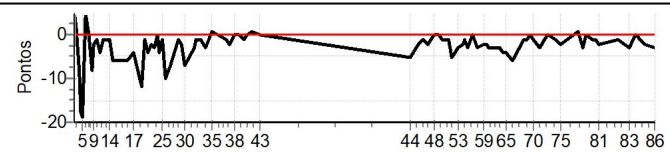
PIRINOPOLIS - GO - Mitsubishi MotorSports 2024

Performance Individual

PC	Tp	Trc	DistPC	Ideal	Passagem	Pen	Erro	Pontos	NoPC	AtePC
N u m	94	94 / Claudio Roberto M de Araujo / Cassio Renan Moura Menezes								
		Cat / NL / Largada		LIGHT / 94 / 11:27:00						
		Brasília-DF			PAJERO TR4 5P 4CIL2.0L G 4X4MT					
PC	Tp	Trc	DistPC	Ideal	Passagem	Pen	Erro	Pontos	NoPC	AtePC
1	Tmp	5	1.090	11:39:21.0	11:39:25.7	0	5s	[+5]	21°	18°
2	Tmp	6	1.393	11:39:55.3	11:39:57.3	0	2s	[+2]	12°	16°
3	Tmp	8	1.889	11:40:52.6	11:40:44.2	0	8s	-8	26°	24°
4	Tmp	9	2.268	11:41:33.2	11:41:15.3	0	18s	-18	28°	29°
5	Tmp	10	2.571	11:42:03.8	11:41:44.6	0	19s	-19	28°	27°
6	Tmp	12	3.198	11:43:10.6	11:43:15.6	0	5s	[+5]	24°	26°
7	Tmp	14	3.771	11:44:04.4	11:44:04.6	0	0s	0	1°	25°
8	Tmp	17	4.458	11:45:22.9	11:45:15.1	0	8s	-8	28°	25°
9	Tmp	18	4.788	11:46:06.1	11:46:04.5	0	2s	-2	17°	24°
10	Tmp	21	5.288	11:47:15.6	11:47:14.7	0	1s	-1	5°	24°
11	Tmp	22	5.782	11:48:07.1	11:48:02.8	0	4s	-4	24°	25°
12	Tmp	25	6.576	11:49:24.7	11:49:23.5	0	1s	-1	6°	25°
13	Tmp	27	7.069	11:50:10.7	11:50:09.3	0	1s	-1	9°	25°
14	Tmp	29	7.880	11:51:23.9	11:51:22.6	0	1s	-1	12°	25°
15	Tmp	32	8.634	11:52:39.4	11:52:33.9	0	6s	-6	26°	25°
16	Tmp	36	0.288	11:57:28.4	11:57:22.6	0	6s	-6	21°	22°
17	Tmp	40	1.252	11:59:21.9	11:59:18.2	0	4s	-4	22°	22°
18	Tmp	45	2.422	12:02:17.3	12:02:05.7	0	12s	-12	27°	22°
19	Tmp	48	3.089	12:03:33.1	12:03:32.3	0	1s	-1	11°	21°
20	Tmp	51	3.543	12:04:27.4	12:04:23.9	0	4s	-4	23°	21°
21	Tmp	51	4.411	12:05:36.9	12:05:34.5	0	2s	-2	20°	21°
22	Tmp	56	5.137	12:06:55.2	12:06:52.7	0	3s	-3	18°	21°
23	Tmp	58	5.581	12:07:46.2	12:07:46.4	0	0s	0	2°	21°
24	Tmp	60	5.923	12:08:27.2	12:08:23.6	0	4s	-4	22°	20°
25	Tmp	62	6.387	12:09:22.7	12:09:21.9	0	1s	-1	8°	20°
26	Tmp	65	7.032	12:10:34.5	12:10:24.5	0	10s	-10	33°	21°
27	Tmp	70	7.740	12:12:08.5	12:12:01.3	0	7s	-7	27°	20°
28	Tmp	74	8.783	12:14:46.2	12:14:45.7	0	1s	-1	7°	20°
29	Tmp	77	9.557	12:16:07.7	12:16:05.4	0	2s	-2	13°	20°
30	Tmp	79	10.059	12:17:10.6	12:17:03.4	0	7s	-7	28°	20°
31	Tmp	87	11.580	12:20:09.5	12:20:06.2	0	3s	-3	15°	21°
32	Tmp	89	11.911	12:20:45.2	12:20:44.3	0	1s	-1	3°	21°
33	Tmp	92	12.880	12:22:28.8	12:22:28.0	0	1s	-1	9°	20°
34	Tmp	98	13.877	12:24:30.1	12:24:27.2	0	3s	-3	21°	21°
35	Tmp	100	14.838	12:26:19.8	12:26:20.6	0	1s	[+1]	5°	20°
36	Tmp	109	1.889	12:31:29.7	12:31:28.5	0	1s	-1	10°	20°
37	Tmp	111	2.303	12:32:25.3	12:32:23.3	0	2s	-2	14°	20°
38	Tmp	114	3.251	12:34:00.8	12:34:00.6	0	0s	0	1°	20°
39	Tmp	119	4.143	12:35:45.4	12:35:45.1	0	0s	0	1°	20°
40	Tmp	122	4.977	12:37:16.3	12:37:15.5	0	1s	-1	6°	20°
41	Tmp	124	5.762	12:38:35.7	12:38:35.7	0	0s	0	2°	22°
42	Tmp	129	6.368	12:39:50.8	12:39:51.8	0	1s	[+1]	12°	22°
43	Tmp	137	7.852	12:42:46.9	12:42:47.1	0	0s	0	1°	22°
44	Tmp	145	0.439	13:34:21.4	13:34:16.1	0	5s	-5	40°	22°
45	Tmp	150	2.197	13:37:16.1	13:37:14.1	0	2s	-2	24°	22°
46	Tmp	152	2.837	13:38:30.6	13:38:29.3	0	1s	-1	8°	21°
47	Tmp	156	3.750	13:40:30.4	13:40:28.4	0	2s	-2	17°	21°
48	Tmp	160	4.851	13:42:16.9	13:42:17.2	0	0s	0	1°	21°
49	Tmp	162	5.956	13:44:24.2	13:44:23.9	0	0s	0	1°	20°
50	Tmp	164	6.346	13:45:13.2	13:45:11.9	0	1s	-1	8°	20°
51	Tmp	167	7.435	13:47:18.7	13:47:17.5	0	1s	-1	8°	22°
52	Tmp	171	8.118	13:48:36.3	13:48:31.8	0	5s	-5	31°	22°

PC	Tp	Trc	DistPC	Ideal	Passagem	Pen	Erro	Pontos	NoPC	AtePC
53	Tmp	176	9.210	13:50:36.1	13:50:33.5	0	3s	-3	26°	22°
54	Tmp	179	10.027	13:52:13.8	13:52:11.8	0	2s	-2	23°	22°
55	Tmp	181	10.260	13:52:41.7	13:52:40.8	0	1s	-1	9°	22°
56	Tmp	182	10.750	13:53:45.4	13:53:42.6	0	3s	-3	25°	22°
57	Tmp	186	11.646	13:55:43.1	13:55:43.0	0	0s	0	1°	22°
58	Tmp	189	12.339	13:57:20.1	13:57:16.9	0	3s	-3	19°	22°
59	Tmp	192	13.018	13:59:23.3	13:59:21.0	0	2s	-2	14°	22°
60	Tmp	194	13.575	14:00:27.6	14:00:25.2	0	2s	-2	22°	22°
61	Tmp	197	14.020	14:01:18.0	14:01:15.2	0	3s	-3	25°	22°
62	Tmp	200	15.155	14:03:07.5	14:03:04.8	0	3s	-3	25°	22°
63	Tmp	203	16.411	14:04:56.1	14:04:53.6	0	3s	-3	25°	22°
64	Tmp	205	17.241	14:06:13.2	14:06:09.5	0	4s	-4	26°	22°
65	Tmp	207	17.805	14:07:04.7	14:07:00.9	0	4s	-4	30°	22°
66	Tmp	213	19.123	14:09:34.1	14:09:28.5	0	6s	-6	27°	23°
67	Tmp	215	0.064	14:13:20.0	14:13:19.5	0	1s	-1	11°	23°
68	Tmp	218	0.561	14:14:10.0	14:14:09.3	0	1s	-1	11°	23°
69	Tmp	222	1.138	14:15:29.4	14:15:29.6	0	0s	0	1°	23°
70	Tmp	224	1.792	14:16:43.2	14:16:42.6	0	1s	-1	9°	23°
71	Tmp	231	2.696	14:18:38.9	14:18:36.1	0	3s	-3	24°	23°
72	Tmp	234	3.403	14:20:10.1	14:20:09.6	0	1s	-1	11°	23°
73	Tmp	237	4.172	14:21:38.3	14:21:37.9	0	0s	0	1°	23°
74	Tmp	244	5.363	14:24:05.9	14:24:05.3	0	1s	-1	9°	23°
75	Tmp	246	6.098	14:25:29.8	14:25:27.9	0	2s	-2	11°	23°
76	Tmp	255	0.175	14:31:46.8	14:31:48.1	0	1s	[+1]	8°	23°
77	Tmp	258	0.765	14:33:24.6	14:33:21.7	0	3s	-3	13°	23°
78	Tmp	262	1.383	14:34:35.1	14:34:34.8	0	0s	0	1°	22°
79	Tmp	267	2.534	14:36:51.0	14:36:50.0	0	1s	-1	8°	22°
80	Tmp	269	3.080	14:37:56.2	14:37:54.8	0	1s	-1	6°	22°
81	Tmp	270	3.423	14:38:44.0	14:38:42.3	0	2s	-2	8°	23°
82	Tmp	278	6.515	14:45:17.1	14:45:15.7	0	1s	-1	3°	22°
83	Tmp	284	8.002	14:49:02.6	14:48:59.9	0	3s	-3	16°	22°
84	Tmp	287	8.966	14:51:22.6	14:51:22.6	0	0s	0	1°	20°
85	Tmp	293	10.433	14:54:53.9	14:54:52.4	0	2s	-2	14°	20°
86	Tmp	293	12.168	14:58:03.2	14:57:59.9	0	3s	-3	23°	19°

Num	94	Pen	0	PCZ	13	Total PP	227	Col. Final	19°
-----	----	-----	---	-----	----	----------	-----	------------	-----





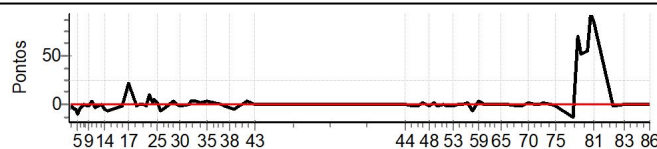
PIRINOPOLIS - GO - Mitsubishi MotorSports 2024

Performance Individual

PC	Tp	Trc	DistPC	Ideal	Passagem	Pen	Erro	Pontos	NoPC	AtePC
N u m	95	95 / Paulo Menezes / Mayara Menezes								
		Cat / NL / Largada LIGHT / 95 / 11:29:00								
		São Paulo-SP TRITON SPORT HPE TOP AT 2.4 DIE								
PC	Tp	Trc	DistPC	Ideal	Passagem	Pen	Erro	Pontos	NoPC	AtePC
1	Tmp	5	1.090	11:41:21.0	11:41:17.0	0	4s	-4	18°	42°
2	Tmp	6	1.393	11:41:55.3	11:41:53.0	0	2s	-2	11°	25°
3	Tmp	8	1.889	11:42:52.6	11:42:47.9	0	5s	-5	24°	25°
4	Tmp	9	2.268	11:43:33.2	11:43:28.5	0	5s	-5	23°	23°
5	Tmp	10	2.571	11:44:03.8	11:43:55.3	0	9s	-9	26°	24°
6	Tmp	12	3.198	11:45:10.6	11:45:07.4	0	3s	-3	22°	24°
7	Tmp	14	3.771	11:46:04.4	11:46:05.8	0	1s	+1	3°	23°
8	Tmp	17	4.458	11:47:22.9	11:47:21.3	0	2s	-2	19°	23°
9	Tmp	18	4.788	11:48:06.1	11:48:04.2	0	2s	-2	16°	23°
10	Tmp	21	5.288	11:49:15.6	11:49:18.4	0	3s	+3	13°	20°
11	Tmp	22	5.782	11:50:07.1	11:50:03.8	0	3s	-3	19°	20°
12	Tmp	25	6.576	11:51:24.7	11:51:23.7	0	1s	-1	5°	20°
13	Tmp	27	7.069	11:52:10.7	11:52:10.5	0	0s	0	1°	20°
14	Tmp	29	7.880	11:53:23.9	11:53:20.4	0	4s	-4	24°	20°
15	Tmp	32	8.634	11:54:39.4	11:54:32.4	0	7s	-7	29°	20°
16	Tmp	36	0.288	11:59:28.4	11:59:26.8	0	2s	-2	16°	18°
17	Tmp	40	1.252	12:01:21.9	12:01:43.9	0	22s	[+22]	29°	18°
18	Tmp	45	2.422	12:04:17.3	12:04:16.2	0	1s	-1	6°	18°
19	Tmp	48	3.089	12:05:33.1	12:05:34.2	0	1s	+1	10°	18°
20	Tmp	51	3.543	12:06:27.4	12:06:27.6	0	0s	0	1°	18°
21	Tmp	51	4.411	12:07:36.9	12:07:35.3	0	2s	-2	19°	18°
22	Tmp	56	5.137	12:08:55.2	12:09:05.8	0	11s	[+11]	32°	18°
23	Tmp	58	5.581	12:09:46.2	12:09:48.1	0	2s	+2	19°	18°
24	Tmp	60	5.923	12:10:27.2	12:10:31.8	0	5s	[+5]	24°	18°
25	Tmp	62	6.387	12:11:22.7	12:11:24.8	0	2s	+2	24°	18°
26	Tmp	65	7.032	12:12:34.5	12:12:27.2	0	7s	-7	30°	18°
27	Tmp	70	7.740	12:14:08.5	12:14:05.9	0	3s	-3	21°	18°
28	Tmp	74	8.783	12:16:46.2	12:16:49.0	0	3s	+3	20°	18°
29	Tmp	77	9.557	12:18:07.7	12:18:09.0	0	1s	+1	5°	18°
30	Tmp	79	10.059	12:19:10.6	12:19:10.0	0	1s	-1	5°	18°
31	Tmp	87	11.580	12:22:09.5	12:22:10.9	0	1s	+1	8°	18°
32	Tmp	89	11.911	12:22:45.2	12:22:49.0	0	4s	[+4]	20°	18°
33	Tmp	92	12.880	12:24:28.8	12:24:32.2	0	3s	+3	21°	18°
34	Tmp	98	13.877	12:26:30.1	12:26:32.3	0	2s	+2	15°	18°
35	Tmp	100	14.838	12:28:19.8	12:28:22.7	0	3s	+3	23°	18°
36	Tmp	109	1.889	12:33:29.7	12:33:29.9	0	0s	0	2°	18°
37	Tmp	111	2.303	12:34:25.3	12:34:22.9	0	2s	-2	13°	18°
38	Tmp	114	3.251	12:36:00.8	12:35:57.5	0	3s	-3	27°	18°
39	Tmp	119	4.143	12:37:45.4	12:37:40.9	0	5s	-5	26°	18°
40	Tmp	122	4.977	12:39:16.3	12:39:14.8	0	2s	-2	15°	18°
41	Tmp	124	5.762	12:40:35.7	12:40:35.8	0	0s	0	1°	18°
42	Tmp	129	6.368	12:41:50.8	12:41:53.9	0	3s	+3	24°	18°
43	Tmp	137	7.852	12:44:46.9	12:44:48.3	0	1s	+1	9°	18°
44	Tmp	145	0.439	13:36:21.4	13:36:21.8	0	0s	0	1°	18°
45	Tmp	150	2.197	13:39:16.1	13:39:13.8	0	2s	-2	23°	18°
46	Tmp	152	2.837	13:40:30.6	13:40:28.9	0	2s	-2	24°	18°
47	Tmp	156	3.750	13:42:30.4	13:42:32.2	0	2s	+2	16°	18°
48	Tmp	160	4.851	13:44:16.9	13:44:15.6	0	1s	-1	11°	18°
49	Tmp	162	5.956	13:46:24.2	13:46:26.6	0	2s	+2	20°	18°
50	Tmp	164	6.346	13:47:13.2	13:47:12.1	0	1s	-1	7°	18°
51	Tmp	167	7.435	13:49:18.7	13:49:18.9	0	0s	0	1°	18°
52	Tmp	171	8.118	13:50:36.3	13:50:35.5	0	1s	-1	10°	18°

PC	Tp	Trc	DistPC	Ideal	Passagem	Pen	Erro	Pontos	NoPC	AtePC
53	Tmp	176	9.210	13:52:36.1	13:52:34.6	0	2s	-2	18°	18°
54	Tmp	179	10.027	13:54:13.8	13:54:14.1	0	0s	0	2°	18°
55	Tmp	181	10.260	13:54:41.7	13:54:42.6	0	1s	+1	8°	18°
56	Tmp	182	10.750	13:55:45.4	13:55:45.0	0	0s	0	2°	18°
57	Tmp	186	11.646	13:57:43.1	13:57:45.2	0	2s	+2	25°	18°
58	Tmp	189	12.339	13:59:20.1	13:59:13.1	0	7s	-7	28°	18°
59	Tmp	192	13.018	14:01:23.3	14:01:26.4	0	3s	+3	21°	18°
60	Tmp	194	13.575	14:02:27.6	14:02:29.5	0	2s	+2	21°	18°
61	Tmp	197	14.020	14:03:18.0	14:03:18.8	0	1s	+1	6°	18°
62	Tmp	200	15.155	14:05:07.5	14:05:08.7	0	1s	+1	8°	18°
63	Tmp	203	16.411	14:06:56.1	14:06:56.4	0	0s	0	1°	18°
64	Tmp	205	17.241	14:08:13.2	14:08:13.1	0	0s	0	1°	18°
65	Tmp	207	17.805	14:09:04.7	14:09:05.5	0	1s	+1	7°	18°
66	Tmp	213	19.123	14:11:34.1	14:11:34.2	0	0s	0	1°	18°
67	Tmp	215	0.064	14:15:20.0	14:15:18.0	0	2s	-2	24°	18°
68	Tmp	218	0.561	14:16:10.0	14:16:09.2	0	1s	-1	10°	18°
69	Tmp	222	1.138	14:17:29.4	14:17:30.8	0	1s	+1	9°	18°
70	Tmp	224	1.792	14:18:43.2	14:18:45.5	0	2s	+2	21°	18°
71	Tmp	231	2.696	14:20:38.9	14:20:38.8	0	0s	0	1°	18°
72	Tmp	234	3.403	14:22:10.1	14:22:11.1	0	1s	+1	10°	18°
73	Tmp	237	4.172	14:23:38.3	14:23:40.2	0	2s	+2	27°	18°
74	Tmp	244	5.363	14:26:05.9	14:26:06.8	0	1s	+1	8°	18°
75	Tmp	246	6.098	14:27:29.8	14:27:29.1	0	1s	-1	8°	18°
76	Tmp	255	0.175	14:33:46.8	14:33:33.4	0	13s	-13	31°	18°
77	Tmp	258	0.765	14:35:24.6	14:36:34.9	0	1m10s	[+70]	41°	18°
78	Tmp	262	1.383	14:36:35.1	14:37:27.0	0	52s	[+52]	41°	18°
79	Tmp	267	2.534	14:38:51.0	14:39:46.2	0	55s	[+55]	39°	18°
80	Tmp	269	3.080	14:39:56.2	14:41:29.0	0	1m33s	[+93]	40°	18°
81	Tmp	270	3.423	14:40:44.0	14:42:09.0	0	1m25s	[+85]	40°	18°
82	Tmp	278	6.515	14:47:17.1	14:47:15.8	0	1s	-1	2°	18°
83	Tmp	284	8.002	14:51:02.6	14:51:03.4	0	1s	+1	8°	18°
84	Tmp	287	8.966	14:53:22.6	14:53:23.6	0	1s	+1	12°	17°
85	Tmp	293	10.433	14:56:53.9	14:56:55.3	0	1s	+1	8°	17°
86	Tmp	293	12.168	15:00:03.2	15:00:03.3	0	0s	0	1°	17°

Num	95	Pen	0	PCZ	13	Total PP	160	Col. Final	17°
-----	----	-----	---	-----	----	----------	-----	------------	-----



LOURIVAL ROLDAN
Diretor de Prova

MARCOS AURÉLIO PERDIGÃO
Comissário Desportivo CBA

