



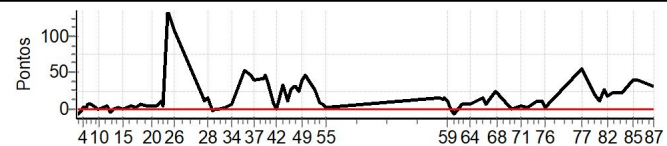
# TIRADENTES - MG - Mitsubishi MotorSports 2024

## Performance Individual

PC	Tp	Trc	DistPC	Ideal	Passagem	Pen	Erro	Pontos	NoPC	AtePC
N u m	35	35 / Braulio de Oliveira Autran / Jaqueline Gonçalves Autran								
		Cat / NL / Largada		LIGHT / 132 / 10:22:00						
		Belo Horizonte-MG				ASX AWD				
PC	Tp	Trc	DistPC	Ideal	Passagem	Pen	Erro	Pontos	NoPC	AtePC
1	Tmp	6	1.603	10:44:52.7	10:44:45.4	0	7s	-7	60°	77°
2	Tmp	7	1.917	10:45:20.7	10:45:14.5	0	6s	-6	57°	60°
3	Tmp	8	2.693	10:46:36.2	10:46:34.7	0	2s	-2	22°	56°
4	Tmp	10	2.999	10:47:12.2	10:47:13.0	0	1s	+1	8°	54°
5	Tmp	12	3.402	10:47:56.6	10:47:59.7	0	3s	+3	33°	48°
6	Tmp	13	4.040	10:48:56.3	10:49:03.3	0	7s	+7	58°	51°
7	Tmp	15	4.591	10:49:51.6	10:49:58.7	0	7s	+7	56°	52°
8	Tmp	16	5.578	10:51:15.1	10:51:16.2	0	1s	+1	7°	50°
9	Tmp	18	6.229	10:52:12.6	10:52:12.8	0	0s	0	1°	49°
10	Tmp	19	6.506	10:52:36.4	10:52:36.2	0	0s	0	2°	42°
11	Tmp	26	0.543	10:55:25.9	10:55:30.9	0	5s	+5	49°	39°
12	Tmp	28	0.842	10:56:10.0	10:56:06.0	0	4s	-4	43°	41°
13	Tmp	31	1.503	10:57:25.7	10:57:25.9	0	0s	0	2°	37°
14	Tmp	35	2.398	10:59:14.6	10:59:17.5	0	3s	+3	36°	38°
15	Tmp	38	3.065	11:00:44.7	11:00:45.0	0	0s	0	1°	35°
16	Tmp	41	4.287	11:03:18.0	11:03:23.1	0	5s	+5	43°	35°
17	Tmp	45	5.012	11:05:02.9	11:05:04.3	0	1s	+1	5°	33°
18	Tmp	48	5.893	11:06:46.9	11:06:53.0	0	6s	+6	41°	35°
19	Tmp	52	6.749	11:08:42.9	11:08:48.1	0	5s	+5	36°	35°
20	Tmp	55	7.919	11:10:48.7	11:10:54.0	0	5s	+5	38°	33°
21	Tmp	58	8.694	11:12:21.3	11:12:26.7	0	5s	+5	32°	34°
22	Tmp	60	9.423	11:13:42.0	11:13:52.2	0	10s	+10	46°	35°
23	Tmp	61	9.762	11:14:14.6	11:14:19.5	0	5s	+5	33°	34°
24	Tmp	65	0.320	11:16:01.0	11:18:16.9	0	2m16s	[+136]	76°	37°
25	Tmp	68	0.914	11:17:15.9	11:19:17.9	0	2m02s	[+122]	76°	38°
26	Tmp	69	1.497	11:18:10.9	11:20:00.5	0	1m50s	[+110]	75°	41°
27	Tmp	72	0.187	11:28:43.6	11:28:53.9	0	10s	+10	52°	41°
28	Tmp	74	0.731	11:29:35.6	11:29:50.6	0	15s	+15	57°	44°
29	Tmp	79	1.670	11:31:21.9	11:31:20.2	0	2s	-2	23°	44°
30	Tmp	80	2.321	11:32:22.3	11:32:22.1	0	0s	0	1°	41°
31	Tmp	83	3.005	11:33:30.9	11:33:31.3	0	0s	0	1°	38°
32	Tmp	86	4.087	11:35:56.1	11:35:58.7	0	3s	+3	28°	38°
33	Tmp	88	4.629	11:36:53.9	11:36:59.0	0	5s	+5	48°	37°
34	Tmp	90	5.170	11:37:56.8	11:38:02.5	0	6s	+6	47°	37°
35	Tmp	99	6.935	11:42:23.6	11:43:16.5	0	53s	[+53]	70°	38°
36	Tmp	102	7.906	11:44:37.7	11:45:24.1	0	46s	[+46]	66°	45°
37	Tmp	103	8.279	11:45:25.0	11:46:05.9	0	41s	+41	63°	49°
38	Tmp	108	9.399	11:48:36.4	11:49:19.5	0	43s	[+43]	55°	50°
39	Tmp	109	9.842	11:49:33.5	11:50:19.9	0	46s	[+46]	55°	52°
40	Tmp	113	10.270	11:50:37.5	11:51:10.4	0	33s	+33	53°	53°
41	Tmp	114	11.030	11:52:11.6	11:52:19.2	0	8s	+8	41°	53°
42	Tmp	115	11.406	11:52:57.6	11:52:57.5	0	0s	0	2°	51°
43	Tmp	120	0.758	11:55:34.4	11:56:07.8	0	33s	+33	54°	49°
44	Tmp	122	1.577	11:57:09.3	11:57:20.2	0	11s	+11	48°	47°
45	Tmp	125	2.001	11:58:11.2	11:58:38.3	0	27s	+27	53°	48°
46	Tmp	126	2.402	11:58:59.6	11:59:31.0	0	31s	+31	53°	49°
47	Tmp	127	2.749	11:59:41.9	12:00:14.1	0	32s	+32	53°	49°
48	Tmp	129	3.162	12:00:37.5	12:01:02.9	0	25s	+25	53°	49°
49	Tmp	132	3.893	12:02:03.1	12:02:42.1	0	39s	+39	54°	50°
50	Tmp	134	4.339	12:03:13.3	12:03:59.0	0	46s	[+46]	58°	50°
51	Tmp	139	5.087	12:04:55.6	12:05:29.7	0	34s	+34	57°	50°
52	Tmp	141	5.763	12:06:21.4	12:06:47.2	0	26s	+26	58°	50°

PC	Tp	Trc	DistPC	Ideal	Passagem	Pen	Erro	Pontos	NoPC	AtePC
53	Tmp	145	6.619	12:07:59.5	12:08:08.9	0	9s	+9	52°	50°
54	Tmp	148	7.212	12:09:07.7	12:09:14.1	0	6s	+6	43°	50°
55	Tmp	149	7.686	12:10:01.7	12:10:04.0	0	2s	+2	16°	50°
56	Tmp	158	0.280	12:49:01.0	12:49:17.4	0	16s	+16	72°	50°
57	Tmp	160	0.806	12:49:51.2	12:50:03.8	0	13s	+13	72°	50°
58	Tmp	162	1.148	12:50:24.0	12:50:38.6	0	15s	+15	71°	50°
59	Tmp	165	1.803	12:51:27.7	12:51:37.8	0	10s	+10	68°	50°
60	Tmp	168	2.397	12:52:36.5	12:52:36.3	0	0s	0	3°	50°
61	Tmp	170	3.019	12:54:03.3	12:53:56.1	0	7s	-7	62°	50°
62	Tmp	172	3.227	12:54:29.5	12:54:25.0	0	5s	-5	57°	50°
63	Tmp	178	4.437	12:56:47.7	12:56:53.4	0	6s	+6	56°	50°
64	Tmp	183	5.733	12:59:23.2	12:59:29.6	0	6s	+6	60°	50°
65	Tmp	189	7.593	13:03:42.7	13:03:58.5	0	16s	+16	60°	50°
66	Tmp	191	8.337	13:04:53.9	13:05:00.2	0	6s	+6	38°	50°
67	Tmp	197	9.749	13:07:53.4	13:08:16.9	0	24s	+24	73°	50°
68	Tmp	199	10.229	13:08:48.9	13:09:09.8	0	21s	+21	70°	50°
69	Tmp	203	0.611	13:13:40.2	13:13:39.6	0	1s	-1	28°	50°
70	Tmp	207	1.283	13:15:06.8	13:15:07.9	0	1s	+1	19°	50°
71	Tmp	211	2.265	13:16:53.9	13:16:57.6	0	4s	+4	57°	51°
72	Tmp	213	3.291	13:18:44.8	13:18:46.6	0	2s	+2	31°	51°
73	Tmp	217	4.401	13:20:46.7	13:20:53.3	0	7s	+7	52°	52°
74	Tmp	221	5.222	13:22:13.7	13:22:24.0	0	10s	+10	66°	52°
75	Tmp	225	6.079	13:23:44.9	13:23:55.1	0	10s	+10	67°	52°
76	Tmp	228	6.864	13:25:05.2	13:25:08.4	0	3s	+3	41°	52°
77	Tmp	237	0.716	13:37:42.0	13:38:36.6	0	55s	[+55]	76°	53°
78	Tmp	241	1.824	13:40:37.8	13:41:06.1	0	28s	+28	75°	53°
79	Tmp	245	2.386	13:41:52.7	13:42:13.0	0	20s	+20	74°	53°
80	Tmp	247	2.882	13:43:26.0	13:43:37.3	0	11s	+11	64°	53°
81	Tmp	254	3.762	13:45:23.3	13:45:49.6	0	26s	+26	67°	53°
82	Tmp	256	4.200	13:46:21.1	13:46:39.5	0	18s	+18	66°	53°
83	Tmp	259	4.911	13:47:39.1	13:48:01.7	0	23s	+23	69°	53°
84	Tmp	266	0.085	13:50:59.5	13:51:22.8	0	23s	+23	61°	53°
85	Tmp	275	2.116	13:54:49.5	13:55:29.7	0	40s	+40	70°	53°
86	Tmp	280	3.178	13:56:44.6	13:57:25.2	0	41s	+41	71°	54°
87	Tmp	293	5.959	14:02:05.4	14:02:35.7	0	30s	+30	68°	54°

Num 35 Pen 0 PCZ 8 Total PP 929 Col. Final 54°



TOTEM Cronometragem (www.totemonline.com.br / www.rallyvirtual.com.br)

21/set/2024 15hr38min (v8.78) pagina 1/83

Supervisão:

Realização:

Apuração:

Cronometragem





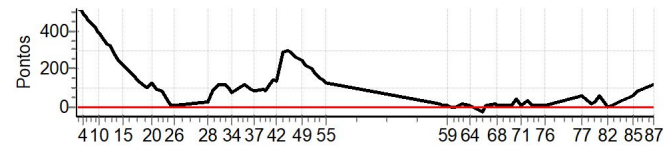
# TIRADENTES - MG - Mitsubishi MotorSports 2024

## Performance Individual

PC	Tp	Trc	DistPC	Ideal	Passagem	Pen	Erro	Pontos	NoPC	AtePC
N u m	36	36 / Fabiano da Silva Pereira / Talita Queiroz Honorio								
		Cat / NL / Largada		LIGHT / 139 / 10:29:00						
		Goiânia-GO				L200 TRITON FLEX				
PC	Tp	Trc	DistPC	Ideal	Passagem	Pen	Erro	Pontos	NoPC	AtePC
1	Tmp	6	1.603	10:51:52.7	11:00:28.4	0	8m36s	[+516]	82°	66°
2	Tmp	7	1.917	10:52:20.7	11:00:55.4	0	8m35s	[+515]	82°	82°
3	Tmp	8	2.693	10:53:36.2	11:02:02.1	0	8m26s	[+506]	82°	82°
4	Tmp	10	2.999	10:54:12.2	11:02:25.4	0	8m13s	[+493]	82°	82°
5	Tmp	12	3.402	10:54:56.6	11:02:54.6	0	7m58s	[+478]	81°	82°
6	Tmp	13	4.040	10:55:56.3	11:03:33.5	0	7m37s	[+457]	81°	82°
7	Tmp	15	4.591	10:56:51.6	11:04:12.3	0	7m21s	[+441]	81°	81°
8	Tmp	16	5.578	10:58:15.1	11:05:12.2	0	6m57s	[+417]	81°	81°
9	Tmp	18	6.229	10:59:12.6	11:05:49.3	0	6m37s	[+397]	81°	81°
10	Tmp	19	6.506	10:59:36.4	11:06:08.2	0	6m32s	+392	81°	81°
11	Tmp	26	0.543	11:02:25.9	11:07:57.1	0	5m31s	+331	81°	81°
12	Tmp	28	0.842	11:03:10.0	11:08:27.8	0	5m18s	+318	81°	81°
13	Tmp	31	1.503	11:04:25.7	11:09:13.9	0	4m48s	+288	81°	81°
14	Tmp	35	2.398	11:06:14.6	11:10:22.4	0	4m08s	+248	81°	81°
15	Tmp	38	3.065	11:07:44.7	11:11:27.1	0	3m42s	+222	81°	81°
16	Tmp	41	4.287	11:10:18.0	11:13:16.1	0	2m58s	+178	81°	81°
17	Tmp	45	5.012	11:12:02.9	11:14:33.1	0	2m30s	+150	80°	81°
18	Tmp	48	5.893	11:13:46.9	11:15:59.0	0	2m12s	+132	80°	81°
19	Tmp	52	6.749	11:15:42.9	11:17:24.1	0	1m41s	+101	77°	81°
20	Tmp	55	7.919	11:17:48.7	11:19:56.9	0	2m08s	+128	80°	81°
21	Tmp	58	8.694	11:19:21.3	11:20:57.7	0	1m36s	+96	78°	81°
22	Tmp	60	9.423	11:20:42.0	11:22:07.7	0	1m26s	+86	78°	81°
23	Tmp	61	9.762	11:21:14.6	11:22:32.0	0	1m17s	+77	78°	81°
24	Tmp	65	0.320	11:23:01.0	11:23:35.0	0	34s	+34	67°	81°
25	Tmp	68	0.914	11:24:15.9	11:24:27.1	0	11s	+11	53°	81°
26	Tmp	69	1.497	11:25:10.9	11:25:20.5	0	10s	+10	54°	81°
27	Tmp	72	0.187	11:35:43.6	11:36:11.0	0	27s	+27	58°	81°
28	Tmp	74	0.731	11:36:35.6	11:37:00.7	0	25s	+25	59°	81°
29	Tmp	79	1.670	11:38:21.9	11:39:49.3	0	1m27s	+87	76°	81°
30	Tmp	80	2.321	11:39:22.3	11:41:03.0	0	1m41s	+101	76°	81°
31	Tmp	83	3.005	11:40:30.9	11:42:30.8	0	2m00s	+120	76°	81°
32	Tmp	86	4.087	11:42:56.1	11:44:52.3	0	1m56s	+116	78°	81°
33	Tmp	88	4.629	11:43:53.9	11:45:35.1	0	1m41s	+101	78°	81°
34	Tmp	90	5.170	11:44:56.8	11:46:17.7	0	1m21s	+81	76°	81°
35	Tmp	99	6.935	11:49:23.6	11:51:20.5	0	1m57s	+117	73°	81°
36	Tmp	102	7.906	11:51:37.7	11:53:15.1	0	1m37s	+97	69°	81°
37	Tmp	103	8.279	11:52:25.0	11:53:53.1	0	1m28s	+88	68°	79°
38	Tmp	108	9.399	11:55:36.4	11:57:06.8	0	1m30s	+90	65°	79°
39	Tmp	109	9.842	11:56:33.5	11:58:00.9	0	1m27s	+87	63°	79°
40	Tmp	113	10.270	11:57:37.5	11:59:31.9	0	1m54s	+114	64°	79°
41	Tmp	114	11.030	11:59:11.6	12:01:38.5	0	2m27s	+147	66°	79°
42	Tmp	115	11.406	11:59:57.6	12:02:14.0	0	2m16s	+136	64°	79°
43	Tmp	120	0.758	12:02:34.4	12:07:19.7	0	4m45s	+285	75°	79°
44	Tmp	122	1.577	12:04:09.3	12:09:09.7	0	5m00s	+300	76°	79°
45	Tmp	125	2.001	12:05:11.2	12:09:55.6	0	4m44s	+284	76°	79°
46	Tmp	126	2.402	12:05:59.6	12:10:31.0	0	4m31s	+271	76°	79°
47	Tmp	127	2.749	12:06:41.9	12:11:08.0	0	4m26s	+266	76°	79°
48	Tmp	129	3.162	12:07:37.5	12:11:49.3	0	4m12s	+252	76°	79°
49	Tmp	132	3.893	12:09:03.1	12:13:05.5	0	4m02s	+242	76°	79°
50	Tmp	134	4.339	12:10:13.3	12:13:57.4	0	3m44s	+224	76°	79°
51	Tmp	139	5.087	12:11:55.6	12:15:15.9	0	3m20s	+200	76°	79°
52	Tmp	141	5.763	12:13:21.4	12:16:22.6	0	3m01s	+181	74°	79°

PC	Tp	Trc	DistPC	Ideal	Passagem	Pen	Erro	Pontos	NoPC	AtePC
53	Tmp	145	6.619	12:14:59.5	12:17:36.9	0	2m37s	+157	73°	79°
54	Tmp	148	7.212	12:16:07.7	12:18:30.7	0	2m23s	+143	71°	79°
55	Tmp	149	7.686	12:17:01.7	12:19:12.4	0	2m11s	+131	71°	79°
56	Tmp	158	0.280	12:56:01.0	12:56:18.4	0	17s	+17	73°	79°
57	Tmp	160	0.806	12:56:51.2	12:57:00.9	0	10s	+10	69°	79°
58	Tmp	162	1.148	12:57:24.0	12:57:31.4	0	7s	+7	65°	79°
59	Tmp	165	1.803	12:58:27.7	12:58:33.8	0	6s	+6	61°	79°
60	Tmp	168	2.397	12:59:36.5	12:59:36.3	0	0s	0	1°	79°
61	Tmp	170	3.019	13:01:03.3	13:01:01.6	0	2s	-2	24°	78°
62	Tmp	172	3.227	13:01:29.5	13:01:30.3	0	1s	+1	8°	78°
63	Tmp	178	4.437	13:03:47.7	13:04:01.4	0	14s	+14	69°	78°
64	Tmp	183	5.733	13:06:23.2	13:06:30.3	0	7s	+7	65°	77°
65	Tmp	189	7.593	13:10:42.7	13:10:18.5	0	24s	-24	69°	77°
66	Tmp	191	8.337	13:11:53.9	13:12:03.1	0	9s	+9	56°	77°
67	Tmp	197	9.749	13:14:53.4	13:15:08.5	0	15s	+15	68°	77°
68	Tmp	199	10.229	13:15:48.9	13:16:01.8	0	13s	+13	62°	77°
69	Tmp	203	0.611	13:20:40.2	13:20:53.5	0	13s	+13	69°	77°
70	Tmp	207	1.283	13:22:06.8	13:22:47.1	0	40s	+40	75°	77°
71	Tmp	211	2.265	13:23:53.9	13:23:59.7	0	6s	+6	64°	77°
72	Tmp	213	3.291	13:25:44.8	13:26:17.3	0	33s	+33	75°	77°
73	Tmp	217	4.401	13:27:46.7	13:27:52.6	0	6s	+6	48°	77°
74	Tmp	221	5.222	13:29:13.7	13:29:24.0	0	10s	+10	65°	77°
75	Tmp	225	6.079	13:30:44.9	13:30:54.7	0	10s	+10	66°	77°
76	Tmp	228	6.864	13:32:05.2	13:32:13.8	0	9s	+9	65°	77°
77	Tmp	237	0.716	13:44:42.0	13:45:42.1	0	1m00s	+60	77°	77°
78	Tmp	241	1.824	13:47:37.8	13:47:58.1	0	20s	+20	74°	77°
79	Tmp	245	2.386	13:48:52.7	13:49:22.9	0	30s	+30	75°	77°
80	Tmp	247	2.882	13:50:26.0	13:51:25.3	0	59s	+59	78°	77°
81	Tmp	254	3.762	13:52:23.3	13:52:53.6	0	30s	+30	70°	77°
82	Tmp	256	4.200	13:53:21.1	13:53:25.7	0	5s	+5	48°	77°
83	Tmp	259	4.911	13:54:39.1	13:54:49.4	0	10s	+10	61°	77°
84	Tmp	266	0.085	13:57:59.5	13:58:31.6	0	32s	+32	63°	77°
85	Tmp	275	2.116	14:01:49.5	14:02:51.7	0	1m02s	+62	74°	77°
86	Tmp	280	3.178	14:03:44.6	14:05:07.7	0	1m23s	+83	75°	77°
87	Tmp	293	5.959	14:09:05.4	14:11:03.5	0	1m58s	+118	78°	77°

Num	36	Pen	0	PCZ	1	Total PP	8033	Col. Final	77°
-----	----	-----	---	-----	---	----------	------	------------	-----






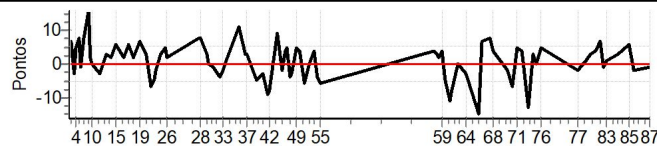
# TIRADENTES - MG - Mitsubishi MotorSports 2024

## Performance Individual

PC	Tp	Trc	DistPC	Ideal	Passagem	Pen	Erro	Pontos	NoPC	AtePC
N u m	37	37 / Vitor Jose Coelho / Iasmin de Padua Silva Pascoal								
		Cat / NL / Largada LIGHT / 125 / 10:15:00								
		Belo Horizonte-MG				L200 TRITON SPORT HPE SERTOES				
PC	Tp	Trc	DistPC	Ideal	Passagem	Pen	Erro	Pontos	NoPC	AtePC
1	Tmp	6	1.603	10:37:52.7	10:37:55.0	0	2s	+2	33°	32°
2	Tmp	7	1.917	10:38:20.7	10:38:27.9	0	7s	[+7]	58°	44°
3	Tmp	8	2.693	10:39:36.2	10:39:33.7	0	3s	-3	38°	43°
4	Tmp	10	2.999	10:40:12.2	10:40:17.0	0	5s	+5	52°	46°
5	Tmp	12	3.402	10:40:56.6	10:41:04.3	0	8s	[+8]	57°	52°
6	Tmp	13	4.040	10:41:56.3	10:41:54.9	0	1s	-1	4°	48°
7	Tmp	15	4.591	10:42:51.6	10:42:59.8	0	8s	[+8]	61°	53°
8	Tmp	16	5.578	10:44:15.1	10:44:31.4	0	16s	[+16]	69°	55°
9	Tmp	18	6.229	10:45:12.6	10:45:14.5	0	2s	+2	18°	54°
10	Tmp	19	6.506	10:45:36.4	10:45:36.6	0	0s	0	5°	52°
11	Tmp	26	0.543	10:48:25.9	10:48:23.1	0	3s	-3	37°	47°
12	Tmp	28	0.842	10:49:10.0	10:49:09.9	0	0s	0	2°	44°
13	Tmp	31	1.503	10:50:25.7	10:50:29.1	0	3s	+3	45°	43°
14	Tmp	35	2.398	10:52:14.6	10:52:17.0	0	2s	+2	24°	41°
15	Tmp	38	3.065	10:53:44.7	10:53:51.1	0	6s	+6	51°	43°
16	Tmp	41	4.287	10:56:18.0	10:56:20.4	0	2s	+2	9°	42°
17	Tmp	45	5.012	10:58:02.9	10:58:09.1	0	6s	+6	41°	42°
18	Tmp	48	5.893	10:59:46.9	10:59:49.3	0	2s	+2	15°	39°
19	Tmp	52	6.749	11:01:42.9	11:01:50.1	0	7s	+7	48°	41°
20	Tmp	55	7.919	11:03:48.7	11:03:51.3	0	3s	+3	20°	40°
21	Tmp	58	8.694	11:05:21.3	11:05:14.8	0	7s	-7	40°	41°
22	Tmp	60	9.423	11:06:42.0	11:06:37.0	0	5s	-5	26°	41°
23	Tmp	61	9.762	11:07:14.6	11:07:12.7	0	2s	-2	16°	37°
24	Tmp	65	0.320	11:09:01.0	11:09:04.4	0	3s	+3	36°	35°
25	Tmp	68	0.914	11:10:15.9	11:10:21.1	0	5s	+5	45°	36°
26	Tmp	69	1.497	11:11:10.9	11:11:13.2	0	2s	+2	23°	36°
27	Tmp	72	0.187	11:21:43.6	11:21:51.8	0	8s	[+8]	48°	36°
28	Tmp	74	0.731	11:22:35.6	11:22:43.8	0	8s	[+8]	51°	38°
29	Tmp	79	1.670	11:24:21.9	11:24:24.4	0	3s	+3	45°	37°
30	Tmp	80	2.321	11:25:22.3	11:25:22.6	0	0s	0	2°	35°
31	Tmp	83	3.005	11:26:30.9	11:26:29.5	0	1s	-1	8°	35°
32	Tmp	86	4.087	11:28:56.1	11:28:52.6	0	4s	-4	39°	34°
33	Tmp	88	4.629	11:29:53.9	11:29:51.7	0	2s	-2	22°	33°
34	Tmp	90	5.170	11:30:56.8	11:30:58.2	0	1s	+1	8°	33°
35	Tmp	99	6.935	11:35:23.6	11:35:35.0	0	11s	[+11]	48°	34°
36	Tmp	102	7.906	11:37:37.7	11:37:40.5	0	3s	+3	29°	33°
37	Tmp	103	8.279	11:38:25.0	11:38:28.4	0	3s	+3	25°	33°
38	Tmp	108	9.399	11:41:36.4	11:41:31.7	0	5s	-5	36°	31°
39	Tmp	109	9.842	11:42:33.5	11:42:29.9	0	4s	-4	25°	30°
40	Tmp	113	10.270	11:43:37.5	11:43:35.0	0	3s	-3	31°	29°
41	Tmp	114	11.030	11:45:11.6	11:45:02.7	0	9s	-9	43°	30°
42	Tmp	115	11.406	11:45:57.6	11:45:50.1	0	8s	-8	45°	28°
43	Tmp	120	0.758	11:48:34.4	11:48:43.0	0	9s	[+9]	45°	28°
44	Tmp	122	1.577	11:50:09.3	11:50:07.2	0	2s	-2	27°	28°
45	Tmp	125	2.001	11:51:11.2	11:51:15.6	0	4s	+4	41°	28°
46	Tmp	126	2.402	11:51:59.6	11:52:04.8	0	5s	+5	41°	28°
47	Tmp	127	2.749	11:52:41.9	11:52:38.1	0	4s	-4	39°	28°
48	Tmp	129	3.162	11:53:37.5	11:53:34.2	0	3s	-3	35°	28°
49	Tmp	132	3.893	11:55:03.1	11:55:08.0	0	5s	+5	40°	29°
50	Tmp	134	4.339	11:56:13.3	11:56:17.1	0	4s	+4	33°	29°
51	Tmp	139	5.087	11:57:55.6	11:57:49.9	0	6s	-6	45°	30°
52	Tmp	141	5.763	11:59:21.4	11:59:21.5	0	0s	0	2°	30°

PC	Tp	Trc	DistPC	Ideal	Passagem	Pen	Erro	Pontos	NoPC	AtePC
53	Tmp	145	6.619	12:00:59.5	12:01:03.2	0	4s	+4	34°	30°
54	Tmp	148	7.212	12:02:07.7	12:02:04.2	0	4s	-4	29°	29°
55	Tmp	149	7.686	12:03:01.7	12:02:55.7	0	6s	-6	42°	30°
56	Tmp	158	0.280	12:42:01.0	12:42:05.1	0	4s	+4	54°	30°
57	Tmp	160	0.806	12:42:51.2	12:42:54.5	0	3s	+3	50°	30°
58	Tmp	162	1.148	12:43:24.0	12:43:25.9	0	2s	+2	40°	30°
59	Tmp	165	1.803	12:44:27.7	12:44:31.5	0	4s	+4	57°	30°
60	Tmp	168	2.397	12:45:36.5	12:45:31.3	0	5s	-5	59°	31°
61	Tmp	170	3.019	12:47:03.3	12:46:52.1	0	11s	-11	66°	32°
62	Tmp	172	3.227	12:47:29.5	12:47:21.2	0	8s	-8	66°	36°
63	Tmp	178	4.437	12:49:47.7	12:49:48.1	0	0s	0	3°	34°
64	Tmp	183	5.733	12:52:23.2	12:52:19.8	0	3s	-3	36°	35°
65	Tmp	189	7.593	12:56:42.7	12:56:27.7	0	15s	-15	59°	38°
66	Tmp	191	8.337	12:57:53.9	12:58:00.9	0	7s	+7	43°	37°
67	Tmp	197	9.749	13:00:53.4	13:01:01.8	0	8s	[+8]	52°	40°
68	Tmp	199	10.229	13:01:48.9	13:01:52.9	0	4s	+4	39°	37°
69	Tmp	203	0.611	13:06:40.2	13:06:38.5	0	2s	-2	45°	37°
70	Tmp	207	1.283	13:08:06.8	13:08:00.3	0	7s	-7	64°	38°
71	Tmp	211	2.265	13:09:53.9	13:09:58.6	0	5s	+5	63°	40°
72	Tmp	213	3.291	13:11:44.8	13:11:48.4	0	4s	+4	51°	40°
73	Tmp	217	4.401	13:13:46.7	13:13:34.0	0	13s	-13	70°	40°
74	Tmp	221	5.222	13:15:13.7	13:15:17.0	0	3s	+3	32°	40°
75	Tmp	225	6.079	13:16:44.9	13:16:44.7	0	0s	0	1°	40°
76	Tmp	228	6.864	13:18:05.2	13:18:10.6	0	5s	+5	52°	40°
77	Tmp	237	0.716	13:30:42.0	13:30:39.7	0	2s	-2	43°	40°
78	Tmp	241	1.824	13:33:37.8	13:33:39.0	0	1s	+1	15°	40°
79	Tmp	245	2.386	13:34:52.7	13:34:55.5	0	3s	+3	43°	40°
80	Tmp	247	2.882	13:36:26.0	13:36:30.2	0	4s	+4	45°	40°
81	Tmp	254	3.762	13:38:23.3	13:38:30.6	0	7s	+7	56°	42°
82	Tmp	256	4.200	13:39:21.1	13:39:20.4	0	1s	-1	12°	42°
83	Tmp	259	4.911	13:40:39.1	13:40:40.1	0	1s	+1	11°	41°
84	Tmp	266	0.085	13:43:59.5	13:44:02.0	0	3s	+3	42°	40°
85	Tmp	275	2.116	13:47:49.5	13:47:55.3	0	6s	+6	56°	40°
86	Tmp	280	3.178	13:49:44.6	13:49:42.5	0	2s	-2	31°	41°
87	Tmp	293	5.959	13:55:05.4	13:55:04.2	0	1s	-1	13°	40°

Num	37	Pen	0	PCZ	6	Total PP	300	Col. Final	40°
-----	----	-----	---	-----	---	----------	-----	------------	-----








# TIRADENTES - MG - Mitsubishi MotorSports 2024

## Performance Individual

PC	Tp	Trc	DistPC	Ideal	Passagem	Pen	Erro	Pontos	NoPC	AtePC	PC	Tp	Trc	DistPC	Ideal	Passagem	Pen	Erro	Pontos	NoPC	AtePC										
N u m	38	38 / Vitor Henrique Graçano Moreira / Alexandre Moreira																													
		Cat / NL / Largada		LIGHT / 126 / 10:16:00																											
		Barroso-MG									L200 TRITON 3.2 DIESEL A/T																				
PC	Tp	Trc	DistPC	Ideal	Passagem	Pen	Erro	Pontos	NoPC	AtePC	PC	Tp	Trc	DistPC	Ideal	Passagem	Pen	Erro	Pontos	NoPC	AtePC										
1	Tmp	6	1.603	10:38:52.7	10:38:53.3	0	1s	+1	13°	13°	53	Tmp	145	6.619	12:01:59.5	12:02:01.4	0	2s	+2	23°	39°										
2	Tmp	7	1.917	10:39:20.7	10:39:23.7	0	3s	+3	43°	36°	54	Tmp	148	7.212	12:03:07.7	12:03:11.9	0	4s	+4	28°	39°										
3	Tmp	8	2.693	10:40:36.2	10:40:39.5	0	3s	+3	37°	40°	55	Tmp	149	7.686	12:04:01.7	12:04:04.9	0	3s	+3	29°	39°										
4	Tmp	10	2.999	10:41:12.2	10:41:16.0	0	4s	+4	47°	42°	56	Tmp	158	0.280	12:43:01.0	12:43:01.4	0	0s	0	3°	39°										
5	Tmp	12	3.402	10:41:56.6	10:41:58.4	0	2s	+2	22°	39°	57	Tmp	160	0.806	12:43:51.2	12:43:51.6	0	0s	0	3°	38°										
6	Tmp	13	4.040	10:42:56.3	10:43:00.2	0	4s	+4	44°	38°	58	Tmp	162	1.148	12:44:24.0	12:44:25.7	0	2s	+2	39°	39°										
7	Tmp	15	4.591	10:43:51.6	10:43:53.6	0	2s	+2	22°	34°	59	Tmp	165	1.803	12:45:27.7	12:45:28.3	0	1s	+1	17°	39°										
8	Tmp	16	5.578	10:45:15.1	10:45:17.2	0	2s	+2	22°	35°	60	Tmp	168	2.397	12:46:36.5	12:46:40.5	0	4s	+4	53°	39°										
9	Tmp	18	6.229	10:46:12.6	10:46:15.6	0	3s	+3	36°	34°	61	Tmp	170	3.019	12:48:03.3	12:48:04.7	0	1s	+1	10°	33°										
10	Tmp	19	6.506	10:46:36.4	10:46:40.5	0	4s	+4	39°	34°	62	Tmp	172	3.227	12:48:29.5	12:48:31.5	0	2s	+2	29°	32°										
11	Tmp	26	0.543	10:49:25.9	10:49:30.3	0	4s	+4	46°	35°	63	Tmp	178	4.437	12:50:47.7	12:50:49.1	0	1s	+1	11°	32°										
12	Tmp	28	0.842	10:50:10.0	10:50:15.2	0	5s	+5	50°	37°	64	Tmp	183	5.733	12:53:23.2	12:53:27.0	0	4s	+4	48°	32°										
13	Tmp	31	1.503	10:51:25.7	10:51:30.8	0	5s	+5	56°	41°	65	Tmp	189	7.593	12:57:42.7	12:57:53.4	0	11s	+11	51°	34°										
14	Tmp	35	2.398	10:53:14.6	10:53:20.0	0	5s	+5	48°	42°	66	Tmp	191	8.337	12:58:53.9	12:58:59.2	0	5s	+5	33°	34°										
15	Tmp	38	3.065	10:54:44.7	10:54:53.8	0	9s	+9	57°	42°	67	Tmp	197	9.749	13:01:53.4	13:01:53.1	0	0s	0	1°	31°										
16	Tmp	41	4.287	10:57:18.0	10:57:29.0	0	11s	[+11]	56°	44°	68	Tmp	199	10.229	13:02:48.9	13:02:49.1	0	0s	0	1°	30°										
17	Tmp	45	5.012	10:59:02.9	10:59:11.7	0	9s	+9	50°	48°	69	Tmp	203	0.611	13:07:40.2	13:07:40.5	0	0s	0	4°	30°										
18	Tmp	48	5.893	11:00:46.9	11:00:56.2	0	9s	+9	50°	48°	70	Tmp	207	1.283	13:09:06.8	13:09:06.1	0	1s	-1	20°	30°										
19	Tmp	52	6.749	11:02:42.9	11:02:52.4	0	10s	+10	59°	48°	71	Tmp	211	2.265	13:10:53.9	13:10:54.3	0	0s	0	3°	30°										
20	Tmp	55	7.919	11:04:48.7	11:04:57.9	0	9s	+9	51°	50°	72	Tmp	213	3.291	13:12:44.8	13:12:46.1	0	1s	+1	9°	30°										
21	Tmp	58	8.694	11:06:21.3	11:06:30.7	0	9s	+9	48°	50°	73	Tmp	217	4.401	13:14:46.7	13:14:49.1	0	2s	+2	23°	30°										
22	Tmp	60	9.423	11:07:42.0	11:07:53.1	0	11s	+11	50°	50°	74	Tmp	221	5.222	13:16:13.7	13:16:17.5	0	4s	+4	44°	30°										
23	Tmp	61	9.762	11:08:14.6	11:08:44.3	0	30s	[+30]	64°	51°	75	Tmp	225	6.079	13:17:44.9	13:17:46.2	0	1s	+1	10°	30°										
24	Tmp	65	0.320	11:10:01.0	11:12:53.3	0	2m52s	[+172]	78°	51°	76	Tmp	228	6.864	13:19:05.2	13:19:06.1	0	1s	+1	16°	30°										
25	Tmp	68	0.914	11:11:15.9	11:13:42.2	0	2m26s	[+146]	77°	51°	77	Tmp	237	0.716	13:31:42.0	13:31:40.7	0	1s	-1	16°	30°										
26	Tmp	69	1.497	11:12:10.9	11:14:18.8	0	2m08s	[+128]	77°	53°	78	Tmp	241	1.824	13:34:37.8	13:34:35.7	0	2s	-2	46°	30°										
27	Tmp	72	0.187	11:22:43.6	11:23:35.0	0	51s	[+51]	66°	54°	79	Tmp	245	2.386	13:35:52.7	13:35:52.0	0	1s	-1	12°	30°										
28	Tmp	74	0.731	11:23:35.6	11:24:32.7	0	57s	[+57]	66°	56°	80	Tmp	247	2.882	13:37:26.0	13:37:30.8	0	5s	+5	48°	30°										
29	Tmp	79	1.670	11:25:21.9	11:25:58.3	0	36s	[+36]	62°	60°	81	Tmp	254	3.762	13:39:23.3	13:39:23.4	0	0s	0	3°	30°										
30	Tmp	80	2.321	11:26:22.3	11:26:37.6	0	15s	[+15]	58°	60°	82	Tmp	256	4.200	13:40:21.1	13:40:21.8	0	1s	+1	11°	30°										
31	Tmp	83	3.005	11:27:30.9	11:27:34.2	0	3s	+3	36°	58°	83	Tmp	259	4.911	13:41:39.1	13:41:41.3	0	2s	+2	24°	30°										
32	Tmp	86	4.087	11:29:56.1	11:29:54.2	0	2s	-2	23°	56°	84	Tmp	266	0.085	13:44:59.5	13:45:01.0	0	2s	+2	32°	30°										
33	Tmp	88	4.629	11:30:53.9	11:30:53.1	0	1s	-1	10°	54°	85	Tmp	275	2.116	13:48:49.5	13:48:51.7	0	2s	+2	30°	28°										
34	Tmp	90	5.170	11:31:56.8	11:31:57.1	0	0s	0	2°	53°	86	Tmp	280	3.178	13:50:44.6	13:50:46.8	0	2s	+2	30°	28°										
35	Tmp	99	6.935	11:36:23.6	11:36:32.0	0	8s	+8	45°	52°	87	Tmp	293	5.959	13:56:05.4	13:56:09.0	0	4s	+4	47°	28°										
36	Tmp	102	7.906	11:38:37.7	11:38:36.6	0	1s	-1	7°	51°	<table border="1"> <tr> <td>Num</td><td>38</td><td>Pen</td><td>0</td><td>PCZ</td><td>9</td><td>Total PP</td><td>230</td><td>Col. Final</td><td>28°</td> </tr> </table>											Num	38	Pen	0	PCZ	9	Total PP	230	Col. Final	28°
Num	38	Pen	0	PCZ	9	Total PP	230	Col. Final	28°																						
37	Tmp	103	8.279	11:39:25.0	11:39:26.3	0	1s	+1	13°	51°																					
38	Tmp	108	9.399	11:42:36.4	11:42:33.4	0	3s	-3	28°	51°																					
39	Tmp	109	9.842	11:43:33.5	11:43:35.8	0	2s	+2	14°	50°																					
40	Tmp	113	10.270	11:44:37.5	11:44:35.9	0	2s	-2	18°	50°																					
41	Tmp	114	11.030	11:46:11.6	11:46:08.7	0	3s	-3	26°	48°																					
42	Tmp	115	11.406	11:46:57.6	11:46:55.2	0	2s	-2	22°	48°																					
43	Tmp	120	0.758	11:49:34.4	11:49:33.3	0	1s	-1	15°	41°																					
44	Tmp	122	1.577	11:51:09.3	11:51:07.5	0	2s	-2	26°	40°																					
45	Tmp	125	2.001	11:52:11.2	11:52:08.5	0	3s	-3	35°	40°																					
46	Tmp	126	2.402	11:52:59.6	11:52:59.4	0	0s	0	1°	40°																					
47	Tmp	127	2.749	11:53:41.9	11:53:40.0	0	2s	-2	26°	40°																					
48	Tmp	129	3.162	11:54:37.5	11:54:38.8	0	1s	+1	12°	40°																					
49	Tmp	132	3.893	11:56:03.1	11:56:05.3	0	2s	+2	16°	40°																					
50	Tmp	134	4.339	11:57:13.3	11:57:14.3	0	1s	+1	6°	40°																					
51	Tmp	139	5.087	11:58:55.6	11:58:58.2	0	3s	+3	28°	39°																					
52	Tmp	141	5.763	12:00:21.4	12:00:23.7	0	2s	+2	16°	39°																					







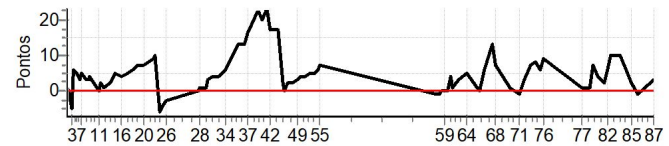
# TIRADENTES - MG - Mitsubishi MotorSports 2024

## Performance Individual

PC	Tp	Trc	DistPC	Ideal	Passagem	Pen	Erro	Pontos	NoPC	AtePC
N u m	39	39 / Humberto Faria de Oliveira / Renata Cristina Flores Marinho								
		Cat / NL / Largada		LIGHT / 127 / 10:17:00						
		Pará de Minas-MG				L200 TRITON SAVANA				
PC	Tp	Trc	DistPC	Ideal	Passagem	Pen	Erro	Pontos	NoPC	AtePC
1	Tmp	6	1.603	10:39:52.7	10:39:53.8	0	1s	+1	12°	12°
2	Tmp	7	1.917	10:40:20.7	10:40:21.1	0	0s	0	2°	6°
3	Tmp	8	2.693	10:41:36.2	10:41:31.5	0	5s	-5	52°	41°
4	Tmp	10	2.999	10:42:12.2	10:42:18.4	0	6s	+6	55°	35°
5	Tmp	12	3.402	10:42:56.6	10:43:02.0	0	5s	+5	46°	43°
6	Tmp	13	4.040	10:43:56.3	10:43:59.6	0	3s	+3	32°	43°
7	Tmp	15	4.591	10:44:51.6	10:44:56.8	0	5s	+5	48°	46°
8	Tmp	16	5.578	10:46:15.1	10:46:18.2	0	3s	+3	36°	44°
9	Tmp	18	6.229	10:47:12.6	10:47:16.0	0	3s	+3	35°	43°
10	Tmp	19	6.506	10:47:36.4	10:47:40.2	0	4s	+4	38°	45°
11	Tmp	26	0.543	10:50:25.9	10:50:26.2	0	0s	0	2°	37°
12	Tmp	28	0.842	10:51:10.0	10:51:12.0	0	2s	+2	26°	34°
13	Tmp	31	1.503	10:52:25.7	10:52:27.0	0	1s	+1	15°	34°
14	Tmp	35	2.398	10:54:14.6	10:54:16.6	0	2s	+2	23°	35°
15	Tmp	38	3.065	10:55:44.7	10:55:50.1	0	5s	+5	45°	38°
16	Tmp	41	4.287	10:58:18.0	10:58:22.3	0	4s	+4	34°	38°
17	Tmp	45	5.012	11:00:02.9	11:00:08.0	0	5s	+5	35°	37°
18	Tmp	48	5.893	11:01:46.9	11:01:53.2	0	6s	+6	42°	37°
19	Tmp	52	6.749	11:03:42.9	11:03:49.6	0	7s	+7	47°	37°
20	Tmp	55	7.919	11:05:48.7	11:05:56.0	0	7s	+7	46°	38°
21	Tmp	58	8.694	11:07:21.3	11:07:29.4	0	8s	+8	44°	40°
22	Tmp	60	9.423	11:08:42.0	11:08:51.0	0	9s	+9	45°	42°
23	Tmp	61	9.762	11:09:14.6	11:09:24.8	0	10s	+10	49°	43°
24	Tmp	65	0.320	11:11:01.0	11:10:54.8	0	6s	-6	44°	41°
25	Tmp	68	0.914	11:12:15.9	11:12:11.5	0	4s	-4	41°	41°
26	Tmp	69	1.497	11:13:10.9	11:13:07.6	0	3s	-3	32°	39°
27	Tmp	72	0.187	11:23:43.6	11:23:44.0	0	0s	0	1°	37°
28	Tmp	74	0.731	11:24:35.6	11:24:36.6	0	1s	+1	10°	32°
29	Tmp	79	1.670	11:26:21.9	11:26:23.1	0	1s	+1	11°	32°
30	Tmp	80	2.321	11:27:22.3	11:27:24.8	0	3s	+3	35°	32°
31	Tmp	83	3.005	11:28:30.9	11:28:34.9	0	4s	+4	46°	33°
32	Tmp	86	4.087	11:30:56.1	11:31:00.0	0	4s	+4	38°	33°
33	Tmp	88	4.629	11:31:53.9	11:31:59.0	0	5s	+5	49°	35°
34	Tmp	90	5.170	11:32:56.8	11:33:03.2	0	6s	+6	48°	35°
35	Tmp	99	6.935	11:37:23.6	11:37:36.4	0	13s	[+13]	52°	35°
36	Tmp	102	7.906	11:39:37.7	11:39:51.1	0	13s	[+13]	50°	35°
37	Tmp	103	8.279	11:40:25.0	11:40:41.3	0	16s	[+16]	53°	35°
38	Tmp	108	9.399	11:43:36.4	11:43:58.6	0	22s	[+22]	51°	34°
39	Tmp	109	9.842	11:44:33.5	11:44:55.9	0	22s	[+22]	47°	37°
40	Tmp	113	10.270	11:45:37.5	11:45:57.1	0	20s	[+20]	50°	38°
41	Tmp	114	11.030	11:47:11.6	11:47:34.4	0	23s	[+23]	52°	40°
42	Tmp	115	11.406	11:47:57.6	11:48:14.6	0	17s	[+17]	50°	38°
43	Tmp	120	0.758	11:50:34.4	11:50:51.8	0	17s	[+17]	50°	37°
44	Tmp	122	1.577	11:52:09.3	11:52:10.9	0	2s	+2	25°	37°
45	Tmp	125	2.001	11:53:11.2	11:53:10.9	0	0s	0	1°	37°
46	Tmp	126	2.402	11:53:59.6	11:54:01.5	0	2s	+2	17°	37°
47	Tmp	127	2.749	11:54:41.9	11:54:44.1	0	2s	+2	25°	37°
48	Tmp	129	3.162	11:55:37.5	11:55:39.5	0	2s	+2	23°	37°
49	Tmp	132	3.893	11:57:03.1	11:57:06.5	0	3s	+3	24°	37°
50	Tmp	134	4.339	11:58:13.3	11:58:16.9	0	4s	+4	32°	37°
51	Tmp	139	5.087	11:59:55.6	11:59:59.9	0	4s	+4	40°	38°
52	Tmp	141	5.763	12:01:21.4	12:01:26.0	0	5s	+5	41°	38°

PC	Tp	Trc	DistPC	Ideal	Passagem	Pen	Erro	Pontos	NoPC	AtePC
53	Tmp	145	6.619	12:02:59.5	12:03:04.2	0	5s	+5	39°	38°
54	Tmp	148	7.212	12:04:07.7	12:04:14.1	0	6s	+6	44°	38°
55	Tmp	149	7.686	12:05:01.7	12:05:08.5	0	7s	+7	47°	38°
56	Tmp	158	0.280	12:44:01.0	12:43:59.6	0	1s	-1	16°	38°
57	Tmp	160	0.806	12:44:51.2	12:44:50.3	0	1s	-1	16°	39°
58	Tmp	162	1.148	12:45:24.0	12:45:24.1	0	0s	0	3°	38°
59	Tmp	165	1.803	12:46:27.7	12:46:27.8	0	0s	0	2°	38°
60	Tmp	168	2.397	12:47:36.5	12:47:36.6	0	0s	0	4°	38°
61	Tmp	170	3.019	12:49:03.3	12:49:07.2	0	4s	+4	49°	38°
62	Tmp	172	3.227	12:49:29.5	12:49:30.7	0	1s	+1	11°	38°
63	Tmp	178	4.437	12:51:47.7	12:51:51.1	0	3s	+3	35°	38°
64	Tmp	183	5.733	12:54:23.2	12:54:28.0	0	5s	+5	54°	38°
65	Tmp	189	7.593	12:58:42.7	12:58:43.0	0	0s	0	2°	37°
66	Tmp	191	8.337	12:59:53.9	13:00:00.0	0	6s	+6	39°	35°
67	Tmp	197	9.749	13:02:53.4	13:03:06.8	0	13s	+13	64°	38°
68	Tmp	199	10.229	13:03:48.9	13:03:55.6	0	7s	+7	50°	38°
69	Tmp	203	0.611	13:08:40.2	13:08:41.3	0	1s	+1	30°	38°
70	Tmp	207	1.283	13:10:06.8	13:10:07.2	0	0s	0	1°	37°
71	Tmp	211	2.265	13:11:53.9	13:11:53.4	0	1s	-1	12°	36°
72	Tmp	213	3.291	13:13:44.8	13:13:47.5	0	3s	+3	40°	36°
73	Tmp	217	4.401	13:15:46.7	13:15:53.9	0	7s	+7	53°	37°
74	Tmp	221	5.222	13:17:13.7	13:17:21.8	0	8s	+8	63°	38°
75	Tmp	225	6.079	13:18:44.9	13:18:50.9	0	6s	+6	55°	39°
76	Tmp	228	6.864	13:20:05.2	13:20:14.2	0	9s	+9	66°	39°
77	Tmp	237	0.716	13:32:42.0	13:32:42.8	0	1s	+1	15°	39°
78	Tmp	241	1.824	13:35:37.8	13:35:39.1	0	1s	+1	14°	39°
79	Tmp	245	2.386	13:36:52.7	13:37:00.1	0	7s	+7	66°	39°
80	Tmp	247	2.882	13:38:26.0	13:38:29.5	0	4s	+4	44°	39°
81	Tmp	254	3.762	13:40:23.3	13:40:25.7	0	2s	+2	30°	40°
82	Tmp	256	4.200	13:41:21.1	13:41:27.1	0	6s	+6	53°	39°
83	Tmp	259	4.911	13:42:39.1	13:42:48.7	0	10s	+10	62°	40°
84	Tmp	266	0.085	13:45:59.5	13:46:09.8	0	10s	+10	55°	42°
85	Tmp	275	2.116	13:49:49.5	13:49:51.6	0	2s	+2	29°	42°
86	Tmp	280	3.178	13:51:44.6	13:51:43.2	0	1s	-1	14°	42°
87	Tmp	293	5.959	13:57:05.4	13:57:08.6	0	3s	+3	41°	42°

Num 39 Pen 0 PCZ 9 Total PP 303 Col. Final 42°





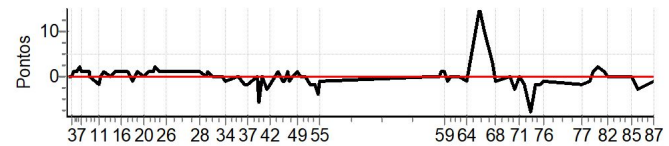
# TIRADENTES - MG - Mitsubishi MotorSports 2024

## Performance Individual

PC	Tp	Trc	DistPC	Ideal	Passagem	Pen	Erro	Pontos	NoPC	AtePC
N u m	40	40 / Renan Pereira Machado / Alexandre Mendes Machado								
		Cat / NL / Largada		LIGHT / 128 / 10:18:00						
		Juiz de Fora-MG				PAJERO TR4 FLEX 2.0 4X4 AT 5P				
PC	Tp	Trc	DistPC	Ideal	Passagem	Pen	Erro	Pontos	NoPC	AtePC
1	Tmp	6	1.603	10:40:52.7	10:40:52.9	0	0s	0	1°	1°
2	Tmp	7	1.917	10:41:20.7	10:41:20.8	0	0s	0	1°	1°
3	Tmp	8	2.693	10:42:36.2	10:42:36.3	0	0s	0	1°	1°
4	Tmp	10	2.999	10:43:12.2	10:43:13.3	0	1s	[+1]	9°	1°
5	Tmp	12	3.402	10:43:56.6	10:43:57.8	0	1s	[+1]	10°	3°
6	Tmp	13	4.040	10:44:56.3	10:44:58.0	0	2s	[+2]	15°	2°
7	Tmp	15	4.591	10:45:51.6	10:45:52.9	0	1s	[+1]	8°	2°
8	Tmp	16	5.578	10:47:15.1	10:47:16.3	0	1s	+1	8°	2°
9	Tmp	18	6.229	10:48:12.6	10:48:13.9	0	1s	+1	11°	1°
10	Tmp	19	6.506	10:48:36.4	10:48:36.3	0	0s	0	4°	1°
11	Tmp	26	0.543	10:51:25.9	10:51:24.2	0	2s	-2	27°	2°
12	Tmp	28	0.842	10:52:10.0	10:52:10.4	0	0s	0	1°	1°
13	Tmp	31	1.503	10:53:25.7	10:53:26.4	0	1s	+1	14°	3°
14	Tmp	35	2.398	10:55:14.6	10:55:14.3	0	0s	0	2°	3°
15	Tmp	38	3.065	10:56:44.7	10:56:45.2	0	1s	+1	9°	4°
16	Tmp	41	4.287	10:59:18.0	10:59:19.0	0	1s	+1	2°	3°
17	Tmp	45	5.012	11:01:02.9	11:01:04.2	0	1s	+1	6°	3°
18	Tmp	48	5.893	11:02:46.9	11:02:46.3	0	1s	-1	9°	3°
19	Tmp	52	6.749	11:04:42.9	11:04:43.7	0	1s	+1	5°	3°
20	Tmp	55	7.919	11:06:48.7	11:06:49.0	0	0s	0	1°	3°
21	Tmp	58	8.694	11:08:21.3	11:08:22.6	0	1s	+1	11°	3°
22	Tmp	60	9.423	11:09:42.0	11:09:43.2	0	1s	+1	7°	3°
23	Tmp	61	9.762	11:10:14.6	11:10:16.4	0	2s	[+2]	15°	3°
24	Tmp	65	0.320	11:12:01.0	11:12:01.9	0	1s	+1	15°	3°
25	Tmp	68	0.914	11:13:15.9	11:13:16.7	0	1s	+1	11°	3°
26	Tmp	69	1.497	11:14:10.9	11:14:12.3	0	1s	+1	8°	3°
27	Tmp	72	0.187	11:24:43.6	11:24:44.8	0	1s	+1	10°	3°
28	Tmp	74	0.731	11:25:35.6	11:25:37.0	0	1s	+1	9°	2°
29	Tmp	79	1.670	11:27:21.9	11:27:22.3	0	0s	0	2°	2°
30	Tmp	80	2.321	11:28:22.3	11:28:23.7	0	1s	+1	10°	2°
31	Tmp	83	3.005	11:29:30.9	11:29:30.9	0	0s	0	2°	2°
32	Tmp	86	4.087	11:31:56.1	11:31:55.9	0	0s	0	2°	2°
33	Tmp	88	4.629	11:32:53.9	11:32:53.7	0	0s	0	1°	2°
34	Tmp	90	5.170	11:33:56.8	11:33:55.9	0	1s	-1	7°	2°
35	Tmp	99	6.935	11:38:23.6	11:38:23.7	0	0s	0	1°	2°
36	Tmp	102	7.906	11:40:37.7	11:40:36.0	0	2s	-2	20°	2°
37	Tmp	103	8.279	11:41:25.0	11:41:22.9	0	2s	-2	21°	2°
38	Tmp	108	9.399	11:44:36.4	11:44:36.5	0	0s	0	3°	2°
39	Tmp	109	9.842	11:45:33.5	11:45:27.2	0	6s	-6	34°	2°
40	Tmp	113	10.270	11:46:37.5	11:46:37.8	0	0s	0	1°	1°
41	Tmp	114	11.030	11:48:11.6	11:48:08.6	0	3s	-3	25°	2°
42	Tmp	115	11.406	11:48:57.6	11:48:55.7	0	2s	-2	21°	2°
43	Tmp	120	0.758	11:51:34.4	11:51:35.4	0	1s	+1	14°	2°
44	Tmp	122	1.577	11:53:09.3	11:53:08.2	0	1s	-1	12°	2°
45	Tmp	125	2.001	11:54:11.2	11:54:10.1	0	1s	-1	11°	2°
46	Tmp	126	2.402	11:54:59.6	11:55:00.3	0	1s	+1	7°	2°
47	Tmp	127	2.749	11:55:41.9	11:55:41.3	0	1s	-1	11°	2°
48	Tmp	129	3.162	11:56:37.5	11:56:37.7	0	0s	0	1°	1°
49	Tmp	132	3.893	11:58:03.1	11:58:03.6	0	1s	+1	6°	1°
50	Tmp	134	4.339	11:59:13.3	11:59:13.4	0	0s	0	1°	1°
51	Tmp	139	5.087	12:00:55.6	12:00:55.3	0	0s	0	2°	1°
52	Tmp	141	5.763	12:02:21.4	12:02:19.5	0	2s	-2	15°	1°

PC	Tp	Trc	DistPC	Ideal	Passagem	Pen	Erro	Pontos	NoPC	AtePC
53	Tmp	145	6.619	12:03:59.5	12:03:57.3	0	2s	-2	22°	1°
54	Tmp	148	7.212	12:05:07.7	12:05:03.8	0	4s	-4	27°	1°
55	Tmp	149	7.686	12:06:01.7	12:06:00.7	0	1s	-1	4°	1°
56	Tmp	158	0.280	12:45:01.0	12:45:00.7	0	0s	0	2°	1°
57	Tmp	160	0.806	12:45:51.2	12:45:51.4	0	0s	0	2°	1°
58	Tmp	162	1.148	12:46:24.0	12:46:24.9	0	1s	+1	12°	1°
59	Tmp	165	1.803	12:47:27.7	12:47:28.7	0	1s	+1	16°	1°
60	Tmp	168	2.397	12:48:36.5	12:48:35.5	0	1s	-1	14°	1°
61	Tmp	170	3.019	12:50:03.3	12:50:03.1	0	0s	0	1°	1°
62	Tmp	172	3.227	12:50:29.5	12:50:29.5	0	0s	0	2°	1°
63	Tmp	178	4.437	12:52:47.7	12:52:47.5	0	0s	0	2°	1°
64	Tmp	183	5.733	12:55:23.2	12:55:21.9	0	1s	-1	12°	1°
65	Tmp	189	7.593	12:59:42.7	12:59:57.5	0	15s	[+15]	58°	1°
66	Tmp	191	8.337	13:00:53.9	13:01:03.9	0	10s	[+10]	59°	1°
67	Tmp	197	9.749	13:03:53.4	13:03:56.1	0	3s	[+3]	27°	1°
68	Tmp	199	10.229	13:04:48.9	13:04:48.1	0	1s	-1	12°	1°
69	Tmp	203	0.611	13:09:40.2	13:09:40.2	0	0s	0	3°	1°
70	Tmp	207	1.283	13:11:06.8	13:11:03.4	0	3s	-3	50°	1°
71	Tmp	211	2.265	13:12:53.9	13:12:53.6	0	0s	0	2°	1°
72	Tmp	213	3.291	13:14:44.8	13:14:42.4	0	2s	-2	33°	2°
73	Tmp	217	4.401	13:16:46.7	13:16:38.8	0	8s	-8	58°	2°
74	Tmp	221	5.222	13:18:13.7	13:18:11.3	0	2s	-2	23°	2°
75	Tmp	225	6.079	13:19:44.9	13:19:42.6	0	2s	-2	27°	2°
76	Tmp	228	6.864	13:21:05.2	13:21:04.5	0	1s	-1	15°	2°
77	Tmp	237	0.716	13:33:42.0	13:33:39.6	0	2s	-2	42°	2°
78	Tmp	241	1.824	13:36:37.8	13:36:37.0	0	1s	-1	13°	2°
79	Tmp	245	2.386	13:37:52.7	13:37:54.1	0	1s	+1	11°	2°
80	Tmp	247	2.882	13:39:26.0	13:39:28.0	0	2s	[+2]	29°	2°
81	Tmp	254	3.762	13:41:23.3	13:41:24.5	0	1s	+1	17°	3°
82	Tmp	256	4.200	13:42:21.1	13:42:21.2	0	0s	0	2°	3°
83	Tmp	259	4.911	13:43:39.1	13:43:39.4	0	0s	0	2°	3°
84	Tmp	266	0.085	13:46:59.5	13:46:59.9	0	0s	0	5°	3°
85	Tmp	275	2.116	13:50:49.5	13:50:49.4	0	0s	0	3°	3°
86	Tmp	280	3.178	13:52:44.6	13:52:41.8	0	3s	-3	49°	3°
87	Tmp	293	5.959	13:58:05.4	13:58:04.5	0	1s	-1	12°	3°

Num 40 Pen 0 PCZ 28 Total PP 81 Col. Final 3°





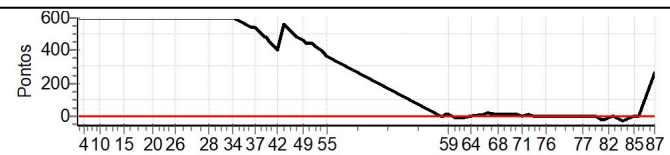
# TIRADENTES - MG - Mitsubishi MotorSports 2024

## Performance Individual

PC	Tp	Trc	DistPC	Ideal	Passagem	Pen	Erro	Pontos	NoPC	AtePC
N u m	41	41 / Lucas Miranda / Selene de Souza Meireles								
		Cat / NL / Largada		LIGHT / 129 / 10:19:00						
		Brumadinho-MG				PAJERO TR4 FLEX 2.0 4X4 MT 5P				
PC	Tp	Trc	DistPC	Ideal	Passagem	Pen	Erro	Pontos	NoPC	AtePC
1	Tmp	6	1.603	10:41:52.7	11:09:58.1	0	28m05s	[+600]	83°	67°
2	Tmp	7	1.917	10:42:20.7	11:10:16.3	0	27m56s	[+600]	83°	83°
3	Tmp	8	2.693	10:43:36.2	11:11:02.6	0	27m26s	[+600]	83°	83°
4	Tmp	10	2.999	10:44:12.2	11:11:27.4	0	27m15s	[+600]	83°	83°
5	Tmp	12	3.402	10:44:56.6	11:12:04.9	0	27m08s	[+600]	83°	83°
6	Tmp	13	4.040	10:45:56.3	11:12:41.0	0	26m45s	[+600]	83°	83°
7	Tmp	15	4.591	10:46:51.6	11:13:19.4	0	26m28s	[+600]	83°	83°
8	Tmp	16	5.578	10:48:15.1	11:14:16.8	0	26m02s	[+600]	82°	83°
9	Tmp	18	6.229	10:49:12.6	11:14:52.9	0	25m40s	[+600]	82°	83°
10	Tmp	19	6.506	10:49:36.4	11:15:08.7	0	25m32s	+600	82°	83°
11	Tmp	26	0.543	10:52:25.9	11:16:41.3	0	24m15s	+600	82°	83°
12	Tmp	28	0.842	10:53:10.0	11:17:04.5	0	23m55s	+600	82°	83°
13	Tmp	31	1.503	10:54:25.7	11:17:48.8	0	23m23s	+600	82°	83°
14	Tmp	35	2.398	10:56:14.6	11:18:52.1	0	22m38s	+600	82°	83°
15	Tmp	38	3.065	10:57:44.7	11:19:46.8	0	22m02s	+600	82°	83°
16	Tmp	41	4.287	11:00:18.0	11:21:33.4	0	21m15s	+600	82°	83°
17	Tmp	45	5.012	11:02:02.9	11:22:42.3	0	20m39s	+600	82°	83°
18	Tmp	48	5.893	11:03:46.9	11:24:05.3	0	20m18s	+600	82°	83°
19	Tmp	52	6.749	11:05:42.9	11:25:28.3	0	19m45s	+600	82°	83°
20	Tmp	55	7.919	11:07:48.7	11:27:07.5	0	19m19s	+600	82°	83°
21	Tmp	58	8.694	11:09:21.3	11:28:04.1	0	18m43s	+600	82°	83°
22	Tmp	60	9.423	11:10:42.0	11:28:56.7	0	18m15s	+600	82°	83°
23	Tmp	61	9.762	11:11:14.6	11:29:19.1	0	18m05s	+600	82°	83°
24	Tmp	65	0.320	11:13:01.0	11:30:01.3	0	17m00s	+600	80°	83°
25	Tmp	68	0.914	11:14:15.9	11:30:44.1	0	16m28s	+600	80°	83°
26	Tmp	69	1.497	11:15:10.9	11:31:23.6	0	16m13s	+600	80°	83°
27	Tmp	72	0.187	11:25:43.6	11:37:32.2	0	11m49s	+600	80°	83°
28	Tmp	74	0.731	11:26:35.6	11:38:17.2	0	11m42s	+600	80°	83°
29	Tmp	79	1.670	11:28:21.9	11:39:27.5	0	11m06s	+600	80°	83°
30	Tmp	80	2.321	11:29:22.3	11:40:09.3	0	10m47s	+600	80°	83°
31	Tmp	83	3.005	11:30:30.9	11:40:56.6	0	10m26s	+600	80°	83°
32	Tmp	86	4.087	11:32:56.1	11:42:59.0	0	10m03s	+600	80°	83°
33	Tmp	88	4.629	11:33:53.9	11:43:55.7	0	10m02s	+600	80°	83°
34	Tmp	90	5.170	11:34:56.8	11:45:01.0	0	10m04s	+600	80°	83°
35	Tmp	99	6.935	11:39:23.6	11:48:48.5	0	9m25s	+565	80°	83°
36	Tmp	102	7.906	11:41:37.7	11:50:40.0	0	9m02s	+542	80°	83°
37	Tmp	103	8.279	11:42:25.0	11:51:25.4	0	9m00s	+540	80°	83°
38	Tmp	108	9.399	11:45:36.4	11:53:41.4	0	8m05s	+485	80°	83°
39	Tmp	109	9.842	11:46:33.5	11:54:33.1	0	8m00s	+480	78°	83°
40	Tmp	113	10.270	11:47:37.5	11:55:13.6	0	7m36s	+456	78°	83°
41	Tmp	114	11.030	11:49:11.6	11:56:14.8	0	7m03s	+423	78°	82°
42	Tmp	115	11.406	11:49:57.6	11:56:44.9	0	6m47s	+407	78°	82°
43	Tmp	120	0.758	11:52:34.4	12:01:52.2	0	9m18s	+558	80°	82°
44	Tmp	122	1.577	11:54:09.3	12:02:59.6	0	8m50s	+530	80°	82°
45	Tmp	125	2.001	11:55:11.2	12:03:40.2	0	8m29s	+509	80°	82°
46	Tmp	126	2.402	11:55:59.6	12:04:14.0	0	8m14s	+494	80°	82°
47	Tmp	127	2.749	11:56:41.9	12:04:44.0	0	8m02s	+482	80°	82°
48	Tmp	129	3.162	11:57:37.5	12:05:26.7	0	7m49s	+469	80°	82°
49	Tmp	132	3.893	11:59:03.1	12:06:42.0	0	7m39s	+459	80°	82°
50	Tmp	134	4.339	12:00:13.3	12:07:37.3	0	7m24s	+444	80°	82°
51	Tmp	139	5.087	12:01:55.6	12:09:17.0	0	7m21s	+441	80°	82°
52	Tmp	141	5.763	12:03:21.4	12:10:24.9	0	7m04s	+424	80°	82°

PC	Tp	Trc	DistPC	Ideal	Passagem	Pen	Erro	Pontos	NoPC	AtePC
53	Tmp	145	6.619	12:04:59.5	12:11:40.9	0	6m41s	+401	80°	82°
54	Tmp	148	7.212	12:06:07.7	12:12:34.0	0	6m26s	+386	80°	82°
55	Tmp	149	7.686	12:07:01.7	12:13:11.5	0	6m10s	+370	80°	82°
56	Tmp	158	0.280	12:46:01.0	12:46:02.1	0	1s	+1	15°	82°
57	Tmp	160	0.806	12:46:51.2	12:46:56.6	0	5s	+5	60°	82°
58	Tmp	162	1.148	12:47:24.0	12:47:37.3	0	13s	+13	70°	82°
59	Tmp	165	1.803	12:48:27.7	12:48:38.8	0	11s	+11	70°	82°
60	Tmp	168	2.397	12:49:36.5	12:49:43.2	0	7s	+7	64°	82°
61	Tmp	170	3.019	12:51:03.3	12:50:58.2	0	5s	-5	57°	82°
62	Tmp	172	3.227	12:51:29.5	12:51:21.8	0	8s	-8	65°	82°
63	Tmp	178	4.437	12:53:47.7	12:53:43.7	0	4s	-4	44°	82°
64	Tmp	183	5.733	12:56:23.2	12:56:25.4	0	2s	+2	26°	82°
65	Tmp	189	7.593	13:00:42.7	13:00:53.7	0	11s	+11	50°	82°
66	Tmp	191	8.337	13:01:53.9	13:02:12.7	0	19s	+19	70°	82°
67	Tmp	197	9.749	13:04:53.4	13:05:11.4	0	18s	+18	70°	82°
68	Tmp	199	10.229	13:05:48.9	13:06:03.6	0	15s	+15	63°	82°
69	Tmp	203	0.611	13:10:40.2	13:10:57.5	0	17s	+17	70°	82°
70	Tmp	207	1.283	13:12:06.8	13:12:18.9	0	12s	+12	70°	82°
71	Tmp	211	2.265	13:13:53.9	13:14:02.3	0	8s	+8	68°	82°
72	Tmp	213	3.291	13:15:44.8	13:15:56.2	0	11s	+11	68°	82°
73	Tmp	217	4.401	13:17:46.7	13:17:49.3	0	3s	+3	30°	82°
74	Tmp	221	5.222	13:19:13.7	13:19:16.3	0	3s	+3	31°	80°
75	Tmp	225	6.079	13:20:44.9	13:20:49.7	0	5s	+5	49°	80°
76	Tmp	228	6.864	13:22:05.2	13:22:06.3	0	1s	+1	14°	80°
77	Tmp	237	0.716	13:34:42.0	13:34:47.3	0	5s	+5	60°	80°
78	Tmp	241	1.824	13:37:37.8	13:37:37.9	0	0s	0	3°	80°
79	Tmp	245	2.386	13:38:52.7	13:38:58.1	0	5s	+5	60°	80°
80	Tmp	247	2.882	13:40:26.0	13:40:04.8	0	21s	-21	73°	80°
81	Tmp	254	3.762	13:42:23.3	13:42:09.0	0	14s	-14	59°	80°
82	Tmp	256	4.200	13:43:21.1	13:43:11.4	0	10s	-10	63°	80°
83	Tmp	259	4.911	13:44:39.1	13:44:39.9	0	1s	+1	10°	80°
84	Tmp	266	0.085	13:47:59.5	13:47:33.1	0	26s	-26	62°	80°
85	Tmp	275	2.116	13:51:49.5	13:51:48.9	0	1s	-1	15°	80°
86	Tmp	280	3.178	13:53:44.6	13:53:47.7	0	3s	+3	48°	80°
87	Tmp	293	5.959	13:59:05.4	14:03:30.5	0	4m25s	+265	79°	80°

Num	41	Pen	0	PCZ	1	Total PP	25395	Col. Final	80°
-----	----	-----	---	-----	---	----------	-------	------------	-----







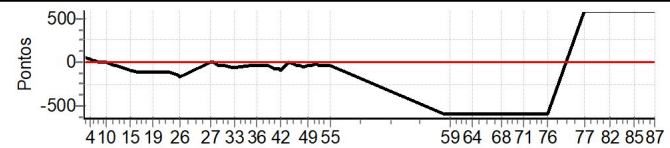
# TIRADENTES - MG - Mitsubishi MotorSports 2024

## Performance Individual

PC	Tp	Trc	DistPC	Ideal	Passagem	Pen	Erro	Pontos	NoPC	AtePC
N u m	42	42 / Sergio Pereira Teixeira / Raquel de Suza Teixeira								
		Cat / NL / Largada		LIGHT / 130 / 10:20:00						
		Rio de Janeiro-RJ				L200 TRITON OUTDOOR HPE MOTO				
PC	Tp	Trc	DistPC	Ideal	Passagem	Pen	Erro	Pontos	NoPC	AtePC
1	Tmp	6	1.603	10:42:52.7	10:43:48.6	0	56s	[+56]	75 °	59 °
2	Tmp	7	1.917	10:43:20.7	10:44:12.7	0	52s	[+52]	74 °	74 °
3	Tmp	8	2.693	10:44:36.2	10:45:13.7	0	38s	[+38]	73 °	73 °
4	Tmp	10	2.999	10:45:12.2	10:45:42.3	0	30s	[+30]	71 °	73 °
5	Tmp	12	3.402	10:45:56.6	10:46:20.5	0	24s	[+24]	69 °	73 °
6	Tmp	13	4.040	10:46:56.3	10:47:08.5	0	12s	[+12]	64 °	72 °
7	Tmp	15	4.591	10:47:51.6	10:47:57.0	0	5s	[+5]	47 °	71 °
8	Tmp	16	5.578	10:49:15.1	10:49:17.8	0	3s	[+3]	35 °	71 °
9	Tmp	18	6.229	10:50:12.6	10:50:12.0	0	1s	-1	10 °	68 °
10	Tmp	19	6.506	10:50:36.4	10:50:34.6	0	2s	-2	20 °	67 °
11	Tmp	26	0.543	10:53:25.9	10:52:52.1	0	34s	-34	70 °	66 °
12	Tmp	28	0.842	10:54:10.0	10:53:24.3	0	46s	-46	74 °	67 °
13	Tmp	31	1.503	10:55:25.7	10:54:23.9	0	1m02s	-62	78 °	70 °
14	Tmp	35	2.398	10:57:14.6	10:55:53.7	0	1m21s	-81	78 °	71 °
15	Tmp	38	3.065	10:58:44.7	10:57:07.2	0	1m38s	-98	79 °	72 °
16	Tmp	41	4.287	11:01:18.0	10:59:30.3	0	1m48s	-108	79 °	75 °
17	Tmp	45	5.012	11:03:02.9	11:01:09.9	0	1m53s	-113	79 °	76 °
18	Tmp	48	5.893	11:04:46.9	11:02:55.3	0	1m52s	-112	79 °	76 °
19	Tmp	52	6.749	11:06:42.9	11:04:47.1	0	1m56s	-116	80 °	76 °
20	Tmp	55	7.919	11:08:48.7	11:06:54.6	0	1m54s	-114	78 °	76 °
21	Tmp	58	8.694	11:10:21.3	11:08:26.4	0	1m55s	-115	79 °	79 °
22	Tmp	60	9.423	11:11:42.0	11:09:47.2	0	1m55s	-115	79 °	79 °
23	Tmp	61	9.762	11:12:14.6	11:10:19.6	0	1m55s	-115	79 °	79 °
24	Tmp	65	0.320	11:14:01.0	11:11:44.8	0	2m16s	-136	77 °	79 °
25	Tmp	68	0.914	11:15:15.9	11:12:39.7	0	2m36s	-156	78 °	79 °
26	Tmp	69	1.497	11:16:10.9	11:13:28.3	0	2m43s	-163	78 °	79 °
27	Tmp	72	0.187	11:26:43.6	11:26:42.6	0	1s	-1	9 °	79 °
28	Tmp	74	0.731	11:27:35.6	11:27:30.2	0	5s	-5	43 °	79 °
29	Tmp	79	1.670	11:29:21.9	11:28:49.9	0	32s	-32	61 °	76 °
30	Tmp	80	2.321	11:30:22.3	11:29:41.5	0	41s	-41	66 °	76 °
31	Tmp	83	3.005	11:31:30.9	11:30:53.5	0	37s	-37	65 °	76 °
32	Tmp	86	4.087	11:33:56.1	11:33:03.6	0	53s	-53	72 °	76 °
33	Tmp	88	4.629	11:34:53.9	11:33:55.7	0	58s	-58	72 °	76 °
34	Tmp	90	5.170	11:35:56.8	11:34:53.7	0	1m03s	-63	73 °	76 °
35	Tmp	99	6.935	11:40:23.6	11:39:51.2	0	32s	-32	64 °	75 °
36	Tmp	102	7.906	11:42:37.7	11:42:07.7	0	30s	-30	60 °	75 °
37	Tmp	103	8.279	11:43:25.0	11:42:54.7	0	30s	-30	59 °	75 °
38	Tmp	108	9.399	11:46:36.4	11:45:52.5	0	44s	-44	57 °	75 °
39	Tmp	109	9.842	11:47:33.5	11:46:39.7	0	54s	-54	57 °	75 °
40	Tmp	113	10.270	11:48:37.5	11:47:27.6	0	1m10s	-70	60 °	75 °
41	Tmp	114	11.030	11:50:11.6	11:48:48.7	0	1m23s	-83	61 °	75 °
42	Tmp	115	11.406	11:50:57.6	11:49:24.8	0	1m33s	-93	62 °	75 °
43	Tmp	120	0.758	11:53:34.4	11:53:38.4	0	4s	[+4]	36 °	75 °
44	Tmp	122	1.577	11:55:09.3	11:54:50.9	0	18s	-18	52 °	75 °
45	Tmp	125	2.001	11:56:11.2	11:55:38.0	0	33s	-33	54 °	74 °
46	Tmp	126	2.402	11:56:59.6	11:56:22.8	0	37s	-37	55 °	73 °
47	Tmp	127	2.749	11:57:41.9	11:56:59.9	0	42s	-42	56 °	73 °
48	Tmp	129	3.162	11:58:37.5	11:57:45.5	0	52s	-52	61 °	73 °
49	Tmp	132	3.893	12:00:03.1	11:59:21.5	0	42s	-42	56 °	72 °
50	Tmp	134	4.339	12:01:13.3	12:00:35.8	0	38s	-38	57 °	71 °
51	Tmp	139	5.087	12:02:55.6	12:02:29.0	0	27s	-27	55 °	72 °
52	Tmp	141	5.763	12:04:21.4	12:03:49.1	0	32s	-32	59 °	71 °

PC	Tp	Trc	DistPC	Ideal	Passagem	Pen	Erro	Pontos	NoPC	AtePC
53	Tmp	145	6.619	12:05:59.5	12:05:25.6	0	34s	-34	60 °	71 °
54	Tmp	148	7.212	12:07:07.7	12:06:30.1	0	38s	-38	60 °	71 °
55	Tmp	149	7.686	12:08:01.7	12:07:17.3	0	44s	-44	62 °	71 °
56	Tmp	158	0.280	12:47:01.0	12:21:38.0	0	25m23s	-600	79 °	72 °
57	Tmp	160	0.806	12:47:51.2	12:22:20.5	0	25m31s	-600	80 °	74 °
58	Tmp	162	1.148	12:48:24.0	12:22:52.7	0	25m31s	-600	80 °	74 °
59	Tmp	165	1.803	12:49:27.7	12:23:54.8	0	25m33s	-600	80 °	75 °
60	Tmp	168	2.397	12:50:36.5	12:24:49.1	0	25m47s	-600	80 °	76 °
61	Tmp	170	3.019	12:52:03.3	12:26:04.2	0	25m59s	-600	80 °	76 °
62	Tmp	172	3.227	12:52:29.5	12:26:32.0	0	25m58s	-600	80 °	76 °
63	Tmp	178	4.437	12:54:47.7	12:28:58.5	0	25m49s	-600	80 °	76 °
64	Tmp	183	5.733	12:57:23.2	12:31:27.7	0	25m56s	-600	80 °	78 °
65	Tmp	189	7.593	13:01:42.7	12:35:42.8	0	26m00s	-600	80 °	79 °
66	Tmp	191	8.337	13:02:53.9	12:36:43.6	0	26m10s	-600	80 °	79 °
67	Tmp	197	9.749	13:05:53.4	12:39:35.9	0	26m18s	-600	80 °	79 °
68	Tmp	199	10.229	13:06:48.9	12:40:30.2	0	26m19s	-600	80 °	79 °
69	Tmp	203	0.611	13:11:40.2	12:43:22.7	0	28m18s	-600	80 °	79 °
70	Tmp	207	1.283	13:13:06.8	12:44:39.1	0	28m28s	-600	80 °	79 °
71	Tmp	211	2.265	13:14:53.9	12:46:03.1	0	28m51s	-600	80 °	79 °
72	Tmp	213	3.291	13:16:44.8	12:48:01.2	0	28m44s	-600	80 °	79 °
73	Tmp	217	4.401	13:18:46.7	12:49:48.4	0	28m58s	-600	80 °	79 °
74	Tmp	221	5.222	13:20:13.7	12:50:57.8	0	29m16s	-600	80 °	79 °
75	Tmp	225	6.079	13:21:44.9	12:52:12.8	0	29m32s	-600	80 °	79 °
76	Tmp	228	6.864	13:23:05.2	12:53:17.4	0	29m48s	-600	80 °	79 °
77	Tmp	237	0.716	13:35:42.0	--:--:--	0		+600	80 °	79 °
78	Tmp	241	1.824	13:38:37.8	--:--:--	0		+600	80 °	79 °
79	Tmp	245	2.386	13:39:52.7	--:--:--	0		+600	80 °	79 °
80	Tmp	247	2.882	13:41:26.0	--:--:--	0		+600	80 °	79 °
81	Tmp	254	3.762	13:43:23.3	--:--:--	0		+600	80 °	79 °
82	Tmp	256	4.200	13:44:21.1	--:--:--	0		+600	80 °	79 °
83	Tmp	259	4.911	13:45:39.1	--:--:--	0		+600	80 °	79 °
84	Tmp	266	0.085	13:48:59.5	--:--:--	0		+600	80 °	79 °
85	Tmp	275	2.116	13:52:49.5	--:--:--	0		+600	80 °	79 °
86	Tmp	280	3.178	13:54:44.6	--:--:--	0		+600	80 °	79 °
87	Tmp	293	5.959	14:00:05.4	--:--:--	0		+600	80 °	79 °

Num	42	Pen	0	PCZ	0	Total PP	22050	Col. Final	79°
-----	----	-----	---	-----	---	----------	-------	------------	-----






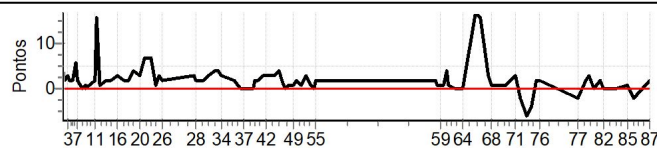
# TIRADENTES - MG - Mitsubishi MotorSports 2024

## Performance Individual

PC	Tp	Trc	DistPC	Ideal	Passagem	Pen	Erro	Pontos	NoPC	AtePC
N u m	43	43 / Fernanda Karla Penido Moura / Geraldo da Silva Cardoso								
		Cat / NL / Largada LIGHT / 131 / 10:21:00								
		Belo Horizonte-MG PAJERO TR4 FLEX 2.0L 4X4 AT 5P								
PC	Tp	Trc	DistPC	Ideal	Passagem	Pen	Erro	Pontos	NoPC	AtePC
1	Tmp	6	1.603	10:43:52.7	10:43:57.0	0	4s	[+4]	47°	43°
2	Tmp	7	1.917	10:44:20.7	10:44:23.0	0	2s	+2	30°	43°
3	Tmp	8	2.693	10:45:36.2	10:45:39.3	0	3s	+3	36°	42°
4	Tmp	10	2.999	10:46:12.2	10:46:14.6	0	2s	+2	18°	40°
5	Tmp	12	3.402	10:46:56.6	10:46:58.8	0	2s	+2	21°	37°
6	Tmp	13	4.040	10:47:56.3	10:48:02.3	0	6s	[+6]	56°	41°
7	Tmp	15	4.591	10:48:51.6	10:48:53.4	0	2s	+2	21°	36°
8	Tmp	16	5.578	10:50:15.1	10:50:15.4	0	0s	0	1°	30°
9	Tmp	18	6.229	10:51:12.6	10:51:13.4	0	1s	+1	9°	28°
10	Tmp	19	6.506	10:51:36.4	10:51:36.4	0	0s	0	3°	23°
11	Tmp	26	0.543	10:54:25.9	10:54:27.7	0	2s	+2	26°	20°
12	Tmp	28	0.842	10:55:10.0	10:55:26.1	0	16s	[+16]	63°	26°
13	Tmp	31	1.503	10:56:25.7	10:56:27.1	0	1s	+1	13°	26°
14	Tmp	35	2.398	10:58:14.6	10:58:16.5	0	2s	+2	22°	24°
15	Tmp	38	3.065	10:59:44.7	10:59:47.1	0	2s	+2	19°	22°
16	Tmp	41	4.287	11:02:18.0	11:02:21.3	0	3s	+3	24°	23°
17	Tmp	45	5.012	11:04:02.9	11:04:04.8	0	2s	+2	14°	22°
18	Tmp	48	5.893	11:05:46.9	11:05:49.3	0	2s	+2	14°	20°
19	Tmp	52	6.749	11:07:42.9	11:07:46.9	0	4s	[+4]	27°	24°
20	Tmp	55	7.919	11:09:48.7	11:09:52.1	0	3s	+3	19°	23°
21	Tmp	58	8.694	11:11:21.3	11:11:28.6	0	7s	[+7]	39°	23°
22	Tmp	60	9.423	11:12:42.0	11:12:48.8	0	7s	[+7]	36°	26°
23	Tmp	61	9.762	11:13:14.6	11:13:21.8	0	7s	[+7]	40°	27°
24	Tmp	65	0.320	11:15:01.0	11:15:01.9	0	1s	+1	14°	26°
25	Tmp	68	0.914	11:16:15.9	11:16:18.7	0	3s	+3	35°	24°
26	Tmp	69	1.497	11:17:10.9	11:17:13.3	0	2s	+2	22°	25°
27	Tmp	72	0.187	11:27:43.6	11:27:46.7	0	3s	+3	32°	25°
28	Tmp	74	0.731	11:28:35.6	11:28:38.0	0	2s	+2	22°	24°
29	Tmp	79	1.670	11:30:21.9	11:30:23.7	0	2s	+2	24°	24°
30	Tmp	80	2.321	11:31:22.3	11:31:24.7	0	2s	+2	22°	22°
31	Tmp	83	3.005	11:32:30.9	11:32:33.5	0	3s	+3	35°	22°
32	Tmp	86	4.087	11:34:56.1	11:34:59.7	0	4s	+4	37°	22°
33	Tmp	88	4.629	11:35:53.9	11:35:57.7	0	4s	+4	42°	26°
34	Tmp	90	5.170	11:36:56.8	11:36:59.8	0	3s	+3	25°	27°
35	Tmp	99	6.935	11:41:23.6	11:41:25.6	0	2s	+2	17°	24°
36	Tmp	102	7.906	11:43:37.7	11:43:38.1	0	0s	0	2°	21°
37	Tmp	103	8.279	11:44:25.0	11:44:24.9	0	0s	0	3°	21°
38	Tmp	108	9.399	11:47:36.4	11:47:36.0	0	0s	0	2°	19°
39	Tmp	109	9.842	11:48:33.5	11:48:35.4	0	2s	+2	13°	18°
40	Tmp	113	10.270	11:49:37.5	11:49:39.8	0	2s	+2	17°	19°
41	Tmp	114	11.030	11:51:11.6	11:51:14.9	0	3s	+3	24°	19°
42	Tmp	115	11.406	11:51:57.6	11:52:00.3	0	3s	+3	34°	19°
43	Tmp	120	0.758	11:54:34.4	11:54:37.2	0	3s	+3	33°	19°
44	Tmp	122	1.577	11:56:09.3	11:56:13.5	0	4s	+4	40°	21°
45	Tmp	125	2.001	11:57:11.2	11:57:14.6	0	3s	+3	34°	21°
46	Tmp	126	2.402	11:57:59.6	11:58:00.2	0	1s	+1	6°	21°
47	Tmp	127	2.749	11:58:41.9	11:58:42.3	0	0s	0	1°	20°
48	Tmp	129	3.162	11:59:37.5	11:59:38.6	0	1s	+1	11°	19°
49	Tmp	132	3.893	12:01:03.1	12:01:03.7	0	1s	+1	5°	19°
50	Tmp	134	4.339	12:02:13.3	12:02:15.6	0	2s	+2	13°	19°
51	Tmp	139	5.087	12:03:55.6	12:03:57.0	0	1s	+1	9°	19°
52	Tmp	141	5.763	12:05:21.4	12:05:24.1	0	3s	+3	25°	19°

PC	Tp	Trc	DistPC	Ideal	Passagem	Pen	Erro	Pontos	NoPC	AtePC
53	Tmp	145	6.619	12:06:59.5	12:07:00.3	0	1s	+1	11°	19°
54	Tmp	148	7.212	12:08:07.7	12:08:07.9	0	0s	0	1°	18°
55	Tmp	149	7.686	12:09:01.7	12:09:03.4	0	2s	+2	17°	17°
56	Tmp	158	0.280	12:48:01.0	12:48:02.8	0	2s	+2	39°	17°
57	Tmp	160	0.806	12:48:51.2	12:48:53.1	0	2s	+2	33°	18°
58	Tmp	162	1.148	12:49:24.0	12:49:25.4	0	1s	+1	11°	18°
59	Tmp	165	1.803	12:50:27.7	12:50:28.6	0	1s	+1	15°	18°
60	Tmp	168	2.397	12:51:36.5	12:51:37.7	0	1s	+1	13°	18°
61	Tmp	170	3.019	12:53:03.3	12:53:07.3	0	4s	+4	48°	19°
62	Tmp	172	3.227	12:53:29.5	12:53:30.7	0	1s	+1	10°	19°
63	Tmp	178	4.437	12:55:47.7	12:55:47.5	0	0s	0	1°	16°
64	Tmp	183	5.733	12:58:23.2	12:58:23.5	0	0s	0	2°	16°
65	Tmp	189	7.593	13:02:42.7	13:03:00.0	0	17s	[+17]	62°	16°
66	Tmp	191	8.337	13:03:53.9	13:04:10.3	0	16s	[+16]	67°	16°
67	Tmp	197	9.749	13:06:53.4	13:06:56.0	0	3s	+3	26°	16°
68	Tmp	199	10.229	13:07:48.9	13:07:49.6	0	1s	+1	11°	17°
69	Tmp	203	0.611	13:12:40.2	13:12:41.4	0	1s	+1	29°	17°
70	Tmp	207	1.283	13:14:06.8	13:14:08.3	0	2s	+2	33°	17°
71	Tmp	211	2.265	13:15:53.9	13:15:56.8	0	3s	+3	44°	17°
72	Tmp	213	3.291	13:17:44.8	13:17:43.3	0	2s	-2	32°	17°
73	Tmp	217	4.401	13:19:46.7	13:19:40.6	0	6s	-6	49°	19°
74	Tmp	221	5.222	13:21:13.7	13:21:09.3	0	4s	-4	43°	19°
75	Tmp	225	6.079	13:22:44.9	13:22:46.5	0	2s	+2	26°	18°
76	Tmp	228	6.864	13:24:05.2	13:24:07.6	0	2s	+2	26°	19°
77	Tmp	237	0.716	13:36:42.0	13:36:40.4	0	2s	-2	41°	19°
78	Tmp	241	1.824	13:39:37.8	13:39:39.4	0	2s	+2	45°	19°
79	Tmp	245	2.386	13:40:52.7	13:40:56.1	0	3s	+3	42°	20°
80	Tmp	247	2.882	13:42:26.0	13:42:26.2	0	0s	0	1°	18°
81	Tmp	254	3.762	13:44:23.3	13:44:25.1	0	2s	+2	29°	18°
82	Tmp	256	4.200	13:45:21.1	13:45:21.1	0	0s	0	1°	17°
83	Tmp	259	4.911	13:46:39.1	13:46:39.5	0	0s	0	1°	15°
84	Tmp	266	0.085	13:49:59.5	13:49:59.7	0	0s	0	4°	13°
85	Tmp	275	2.116	13:53:49.5	13:53:50.9	0	1s	+1	14°	13°
86	Tmp	280	3.178	13:55:44.6	13:55:43.0	0	2s	-2	29°	13°
87	Tmp	293	5.959	14:01:05.4	14:01:07.7	0	2s	+2	25°	13°

Num 43 Pen 0 PCZ 13 Total PP 144 Col. Final 13°






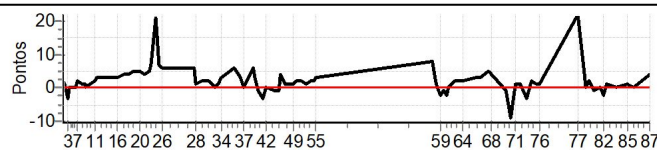
# TIRADENTES - MG - Mitsubishi MotorSports 2024

## Performance Individual

PC	Tp	Trc	DistPC	Ideal	Passagem	Pen	Erro	Pontos	NoPC	AtePC
N u m	45	45 / Vanderson Rosario dos Santos / Jônatas Moraes Gonçalves								
		Cat / NL / Largada		LIGHT / 133 / 10:23:00						
		Niterói-RJ				L200 TRITON GLS AT				
PC	Tp	Trc	DistPC	Ideal	Passagem	Pen	Erro	Pontos	NoPC	AtePC
1	Tmp	6	1.603	10:45:52.7	10:45:54.6	0	2s	+2	32°	31°
2	Tmp	7	1.917	10:46:20.7	10:46:21.7	0	1s	+1	11°	26°
3	Tmp	8	2.693	10:47:36.2	10:47:33.5	0	3s	-3	35°	33°
4	Tmp	10	2.999	10:48:12.2	10:48:12.4	0	0s	0	1°	19°
5	Tmp	12	3.402	10:48:56.6	10:48:56.8	0	0s	0	1°	11°
6	Tmp	13	4.040	10:49:56.3	10:49:56.7	0	0s	0	1°	5°
7	Tmp	15	4.591	10:50:51.6	10:50:53.4	0	2s	+2	20°	9°
8	Tmp	16	5.578	10:52:15.1	10:52:15.9	0	1s	+1	6°	8°
9	Tmp	18	6.229	10:53:12.6	10:53:13.5	0	1s	+1	8°	6°
10	Tmp	19	6.506	10:53:36.4	10:53:36.2	0	0s	0	1°	5°
11	Tmp	26	0.543	10:56:25.9	10:56:28.3	0	2s	+2	25°	7°
12	Tmp	28	0.842	10:57:10.0	10:57:12.9	0	3s	+3	35°	7°
13	Tmp	31	1.503	10:58:25.7	10:58:29.1	0	3s	+3	44°	8°
14	Tmp	35	2.398	11:00:14.6	11:00:17.9	0	3s	+3	35°	13°
15	Tmp	38	3.065	11:01:44.7	11:01:48.0	0	3s	+3	33°	14°
16	Tmp	41	4.287	11:04:18.0	11:04:21.2	0	3s	+3	23°	14°
17	Tmp	45	5.012	11:06:02.9	11:06:07.1	0	4s	+4	26°	15°
18	Tmp	48	5.893	11:07:46.9	11:07:51.3	0	4s	+4	30°	16°
19	Tmp	52	6.749	11:09:42.9	11:09:48.2	0	5s	+5	35°	17°
20	Tmp	55	7.919	11:11:48.7	11:11:54.1	0	5s	+5	37°	19°
21	Tmp	58	8.694	11:13:21.3	11:13:25.7	0	4s	+4	27°	18°
22	Tmp	60	9.423	11:14:42.0	11:14:47.3	0	5s	+5	25°	19°
23	Tmp	61	9.762	11:15:14.6	11:15:21.6	0	7s	[+7]	39°	21°
24	Tmp	65	0.320	11:17:01.0	11:17:21.9	0	21s	[+21]	55°	25°
25	Tmp	68	0.914	11:18:15.9	11:18:22.7	0	7s	[+7]	48°	26°
26	Tmp	69	1.497	11:19:10.9	11:19:17.2	0	6s	[+6]	49°	27°
27	Tmp	72	0.187	11:29:43.6	11:29:49.7	0	6s	[+6]	44°	27°
28	Tmp	74	0.731	11:30:35.6	11:30:36.9	0	1s	+1	8°	28°
29	Tmp	79	1.670	11:32:21.9	11:32:23.5	0	2s	+2	22°	28°
30	Tmp	80	2.321	11:33:22.3	11:33:24.4	0	2s	+2	21°	28°
31	Tmp	83	3.005	11:34:30.9	11:34:33.0	0	2s	+2	24°	27°
32	Tmp	86	4.087	11:36:56.1	11:36:56.2	0	0s	0	1°	26°
33	Tmp	88	4.629	11:37:53.9	11:37:54.8	0	1s	+1	9°	25°
34	Tmp	90	5.170	11:38:56.8	11:39:00.2	0	3s	+3	24°	25°
35	Tmp	99	6.935	11:43:23.6	11:43:29.8	0	6s	[+6]	36°	26°
36	Tmp	102	7.906	11:45:37.7	11:45:40.6	0	3s	+3	28°	24°
37	Tmp	103	8.279	11:46:25.0	11:46:24.7	0	0s	0	2°	23°
38	Tmp	108	9.399	11:49:36.4	11:49:42.3	0	6s	[+6]	38°	25°
39	Tmp	109	9.842	11:50:33.5	11:50:36.9	0	3s	+3	18°	25°
40	Tmp	113	10.270	11:51:37.5	11:51:36.8	0	1s	-1	9°	25°
41	Tmp	114	11.030	11:53:11.6	11:53:08.8	0	3s	-3	23°	26°
42	Tmp	115	11.406	11:53:57.6	11:53:57.3	0	0s	0	1°	23°
43	Tmp	120	0.758	11:56:34.4	11:56:33.8	0	1s	-1	13°	22°
44	Tmp	122	1.577	11:58:09.3	11:58:08.0	0	1s	-1	11°	22°
45	Tmp	125	2.001	11:59:11.2	11:59:15.5	0	4s	+4	40°	22°
46	Tmp	126	2.402	11:59:59.6	12:00:01.7	0	2s	+2	16°	22°
47	Tmp	127	2.749	12:00:41.9	12:00:43.1	0	1s	+1	10°	22°
48	Tmp	129	3.162	12:01:37.5	12:01:38.2	0	1s	+1	10°	22°
49	Tmp	132	3.893	12:03:03.1	12:03:03.9	0	1s	+1	4°	22°
50	Tmp	134	4.339	12:04:13.3	12:04:14.9	0	2s	+2	12°	22°
51	Tmp	139	5.087	12:05:55.6	12:05:57.3	0	2s	+2	15°	22°
52	Tmp	141	5.763	12:07:21.4	12:07:22.8	0	1s	+1	9°	21°

PC	Tp	Trc	DistPC	Ideal	Passagem	Pen	Erro	Pontos	NoPC	AtePC
53	Tmp	145	6.619	12:08:59.5	12:09:01.0	0	2s	+2	21°	21°
54	Tmp	148	7.212	12:10:07.7	12:10:09.9	0	2s	+2	10°	21°
55	Tmp	149	7.686	12:11:01.7	12:11:04.7	0	3s	+3	28°	21°
56	Tmp	158	0.280	12:50:01.0	12:50:09.3	0	8s	[+8]	66°	22°
57	Tmp	160	0.806	12:50:51.2	12:50:53.1	0	2s	+2	32°	22°
58	Tmp	162	1.148	12:51:24.0	12:51:23.9	0	0s	0	2°	22°
59	Tmp	165	1.803	12:52:27.7	12:52:26.2	0	2s	-2	42°	22°
60	Tmp	168	2.397	12:53:36.5	12:53:36.0	0	1s	-1	12°	22°
61	Tmp	170	3.019	12:55:03.3	12:55:01.8	0	2s	-2	25°	21°
62	Tmp	172	3.227	12:55:29.5	12:55:29.2	0	0s	0	1°	20°
63	Tmp	178	4.437	12:57:47.7	12:57:49.6	0	2s	+2	27°	20°
64	Tmp	183	5.733	13:00:23.2	13:00:25.1	0	2s	+2	25°	20°
65	Tmp	189	7.593	13:04:42.7	13:04:45.4	0	3s	+3	19°	21°
66	Tmp	191	8.337	13:05:53.9	13:05:56.8	0	3s	+3	21°	21°
67	Tmp	197	9.749	13:08:53.4	13:08:58.1	0	5s	+5	37°	21°
68	Tmp	199	10.229	13:09:48.9	13:09:52.5	0	4s	+4	38°	21°
69	Tmp	203	0.611	13:14:40.2	13:14:39.0	0	1s	-1	27°	21°
70	Tmp	207	1.283	13:16:06.8	13:15:57.9	0	9s	-9	66°	22°
71	Tmp	211	2.265	13:17:53.9	13:17:54.9	0	1s	+1	11°	22°
72	Tmp	213	3.291	13:19:44.8	13:19:46.0	0	1s	+1	8°	22°
73	Tmp	217	4.401	13:21:46.7	13:21:44.0	0	3s	-3	29°	22°
74	Tmp	221	5.222	13:23:13.7	13:23:15.6	0	2s	+2	22°	22°
75	Tmp	225	6.079	13:24:44.9	13:24:46.0	0	1s	+1	9°	21°
76	Tmp	228	6.864	13:26:05.2	13:26:06.6	0	1s	+1	13°	21°
77	Tmp	237	0.716	13:38:42.0	13:39:04.2	0	22s	[+22]	72°	22°
78	Tmp	241	1.824	13:41:37.8	13:41:37.5	0	0s	0	2°	21°
79	Tmp	245	2.386	13:42:52.7	13:42:54.6	0	2s	+2	24°	21°
80	Tmp	247	2.882	13:44:26.0	13:44:25.2	0	1s	-1	10°	21°
81	Tmp	254	3.762	13:46:23.3	13:46:22.9	0	0s	0	2°	21°
82	Tmp	256	4.200	13:47:21.1	13:47:19.4	0	2s	-2	24°	21°
83	Tmp	259	4.911	13:48:39.1	13:48:39.8	0	1s	+1	9°	21°
84	Tmp	266	0.085	13:51:59.5	13:51:59.5	0	0s	0	3°	18°
85	Tmp	275	2.116	13:55:49.5	13:55:50.7	0	1s	+1	13°	18°
86	Tmp	280	3.178	13:57:44.6	13:57:44.5	0	0s	0	3°	17°
87	Tmp	293	5.959	14:03:05.4	14:03:09.1	0	4s	+4	46°	19°

Num	45	Pen	0	PCZ	13	Total PP	154	Col. Final	19°
-----	----	-----	---	-----	----	----------	-----	------------	-----







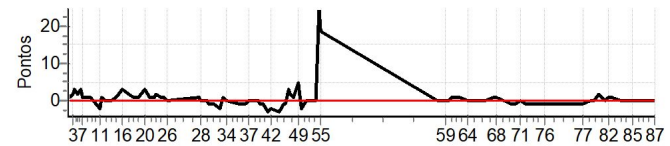
# TIRADENTES - MG - Mitsubishi MotorSports 2024

## Performance Individual

PC	Tp	Trc	DistPC	Ideal	Passagem	Pen	Erro	Pontos	NoPC	AtePC
N u m	46	46 / Antonio Xavier do Nascimento / Renan Sahab Ribeiro								
		Cat / NL / Largada LIGHT / 134 / 10:24:00								
		Matias Barbosa-MG TRITON SPORT HPE TOP AT 2.4 DIE								
PC	Tp	Trc	DistPC	Ideal	Passagem	Pen	Erro	Pontos	NoPC	AtePC
1	Tmp	6	1.603	10:46:52.7	10:46:54.7	0	2s	[+2]	31°	30°
2	Tmp	7	1.917	10:47:20.7	10:47:21.9	0	1s	+1	10°	25°
3	Tmp	8	2.693	10:48:36.2	10:48:38.5	0	2s	+2	21°	27°
4	Tmp	10	2.999	10:49:12.2	10:49:15.5	0	3s	[+3]	33°	31°
5	Tmp	12	3.402	10:49:56.6	10:49:58.9	0	2s	+2	20°	29°
6	Tmp	13	4.040	10:50:56.3	10:50:59.6	0	3s	[+3]	31°	31°
7	Tmp	15	4.591	10:51:51.6	10:51:52.6	0	1s	+1	7°	25°
8	Tmp	16	5.578	10:53:15.1	10:53:16.0	0	1s	+1	5°	20°
9	Tmp	18	6.229	10:54:12.6	10:54:13.9	0	1s	+1	7°	18°
10	Tmp	19	6.506	10:54:36.4	10:54:37.7	0	1s	+1	9°	15°
11	Tmp	26	0.543	10:57:25.9	10:57:24.2	0	2s	-2	24°	18°
12	Tmp	28	0.842	10:58:10.0	10:58:11.0	0	1s	+1	9°	18°
13	Tmp	31	1.503	10:59:25.7	10:59:25.9	0	0s	0	1°	14°
14	Tmp	35	2.398	11:01:14.6	11:01:14.9	0	0s	0	1°	11°
15	Tmp	38	3.065	11:02:44.7	11:02:45.4	0	1s	+1	8°	10°
16	Tmp	41	4.287	11:05:18.0	11:05:20.5	0	3s	[+3]	22°	10°
17	Tmp	45	5.012	11:07:02.9	11:07:05.1	0	2s	+2	13°	10°
18	Tmp	48	5.893	11:08:46.9	11:08:48.2	0	1s	+1	8°	9°
19	Tmp	52	6.749	11:10:42.9	11:10:43.8	0	1s	+1	4°	9°
20	Tmp	55	7.919	11:12:48.7	11:12:51.5	0	3s	[+3]	18°	9°
21	Tmp	58	8.694	11:14:21.3	11:14:22.6	0	1s	+1	10°	8°
22	Tmp	60	9.423	11:15:42.0	11:15:43.3	0	1s	+1	6°	8°
23	Tmp	61	9.762	11:16:14.6	11:16:16.3	0	2s	+2	14°	8°
24	Tmp	65	0.320	11:18:01.0	11:18:01.9	0	1s	+1	13°	8°
25	Tmp	68	0.914	11:19:15.9	11:19:16.4	0	1s	+1	10°	8°
26	Tmp	69	1.497	11:20:10.9	11:20:11.0	0	0s	0	1°	7°
27	Tmp	72	0.187	11:30:43.6	11:30:44.3	0	1s	+1	8°	7°
28	Tmp	74	0.731	11:31:35.6	11:31:35.3	0	0s	0	2°	6°
29	Tmp	79	1.670	11:33:21.9	11:33:21.7	0	0s	0	1°	6°
30	Tmp	80	2.321	11:34:22.3	11:34:21.7	0	1s	-1	9°	6°
31	Tmp	83	3.005	11:35:30.9	11:35:30.0	0	1s	-1	7°	6°
32	Tmp	86	4.087	11:37:56.1	11:37:54.4	0	2s	-2	22°	6°
33	Tmp	88	4.629	11:38:53.9	11:38:54.8	0	1s	+1	8°	6°
34	Tmp	90	5.170	11:39:56.8	11:39:57.1	0	0s	0	1°	5°
35	Tmp	99	6.935	11:44:23.6	11:44:22.5	0	1s	-1	10°	5°
36	Tmp	102	7.906	11:46:37.7	11:46:36.6	0	1s	-1	6°	5°
37	Tmp	103	8.279	11:47:25.0	11:47:24.7	0	0s	0	1°	5°
38	Tmp	108	9.399	11:50:36.4	11:50:36.1	0	0s	0	1°	5°
39	Tmp	109	9.842	11:51:33.5	11:51:32.4	0	1s	-1	2°	5°
40	Tmp	113	10.270	11:52:37.5	11:52:36.6	0	1s	-1	8°	4°
41	Tmp	114	11.030	11:54:11.6	11:54:09.1	0	3s	-3	22°	5°
42	Tmp	115	11.406	11:54:57.6	11:54:55.9	0	2s	-2	20°	5°
43	Tmp	120	0.758	11:57:34.4	11:57:31.8	0	3s	-3	32°	6°
44	Tmp	122	1.577	11:59:09.3	11:59:08.4	0	1s	-1	10°	6°
45	Tmp	125	2.001	12:00:11.2	12:00:10.1	0	1s	-1	10°	6°
46	Tmp	126	2.402	12:00:59.6	12:01:02.1	0	3s	[+3]	30°	6°
47	Tmp	127	2.749	12:01:41.9	12:01:44.2	0	2s	+2	24°	6°
48	Tmp	129	3.162	12:02:37.5	12:02:38.2	0	1s	+1	9°	6°
49	Tmp	132	3.893	12:04:03.1	12:04:08.2	0	5s	[+5]	39°	6°
50	Tmp	134	4.339	12:05:13.3	12:05:11.2	0	2s	-2	11°	6°
51	Tmp	139	5.087	12:06:55.6	12:06:55.8	0	0s	0	1°	6°
52	Tmp	141	5.763	12:08:21.4	12:08:21.1	0	0s	0	1°	6°

PC	Tp	Trc	DistPC	Ideal	Passagem	Pen	Erro	Pontos	NoPC	AtePC
53	Tmp	145	6.619	12:09:59.5	12:09:59.2	0	0s	0	1°	5°
54	Tmp	148	7.212	12:11:07.7	12:11:32.6	0	25s	[+25]	58°	5°
55	Tmp	149	7.686	12:12:01.7	12:12:21.1	0	19s	[+19]	59°	5°
56	Tmp	158	0.280	12:51:01.0	12:51:01.3	0	0s	0	1°	5°
57	Tmp	160	0.806	12:51:51.2	12:51:51.3	0	0s	0	1°	5°
58	Tmp	162	1.148	12:52:24.0	12:52:24.0	0	0s	0	1°	5°
59	Tmp	165	1.803	12:53:27.7	12:53:27.3	0	0s	0	1°	3°
60	Tmp	168	2.397	12:54:36.5	12:54:36.9	0	0s	0	2°	2°
61	Tmp	170	3.019	12:56:03.3	12:56:03.9	0	1s	+1	9°	2°
62	Tmp	172	3.227	12:56:29.5	12:56:30.4	0	1s	+1	9°	2°
63	Tmp	178	4.437	12:58:47.7	12:58:48.8	0	1s	+1	10°	2°
64	Tmp	183	5.733	13:01:23.2	13:01:23.6	0	0s	0	1°	2°
65	Tmp	189	7.593	13:05:42.7	13:05:43.0	0	0s	0	1°	2°
66	Tmp	191	8.337	13:06:53.9	13:06:54.3	0	0s	0	1°	2°
67	Tmp	197	9.749	13:09:53.4	13:09:54.8	0	1s	+1	5°	2°
68	Tmp	199	10.229	13:10:48.9	13:10:49.8	0	1s	+1	10°	2°
69	Tmp	203	0.611	13:15:40.2	13:15:39.3	0	1s	-1	26°	2°
70	Tmp	207	1.283	13:17:06.8	13:17:05.9	0	1s	-1	18°	2°
71	Tmp	211	2.265	13:18:53.9	13:18:53.8	0	0s	0	1°	2°
72	Tmp	213	3.291	13:20:44.8	13:20:44.2	0	1s	-1	7°	1°
73	Tmp	217	4.401	13:22:46.7	13:22:45.6	0	1s	-1	10°	1°
74	Tmp	221	5.222	13:24:13.7	13:24:13.1	0	1s	-1	8°	1°
75	Tmp	225	6.079	13:25:44.9	13:25:44.1	0	1s	-1	8°	1°
76	Tmp	228	6.864	13:27:05.2	13:27:04.2	0	1s	-1	12°	1°
77	Tmp	237	0.716	13:39:42.0	13:39:41.5	0	1s	-1	14°	1°
78	Tmp	241	1.824	13:42:37.8	13:42:37.5	0	0s	0	1°	1°
79	Tmp	245	2.386	13:43:52.7	13:43:52.6	0	0s	0	1°	1°
80	Tmp	247	2.882	13:45:26.0	13:45:28.3	0	2s	+2	28°	1°
81	Tmp	254	3.762	13:47:23.3	13:47:23.7	0	0s	0	1°	1°
82	Tmp	256	4.200	13:48:21.1	13:48:22.0	0	1s	+1	10°	1°
83	Tmp	259	4.911	13:49:39.1	13:49:39.8	0	1s	+1	8°	1°
84	Tmp	266	0.085	13:52:59.5	13:52:59.8	0	0s	0	2°	1°
85	Tmp	275	2.116	13:56:49.5	13:56:49.8	0	0s	0	2°	1°
86	Tmp	280	3.178	13:58:44.6	13:58:44.9	0	0s	0	2°	1°
87	Tmp	293	5.959	14:04:05.4	14:04:05.6	0	0s	0	2°	1°

Num 46 Pen 0 PCZ 27 Total PP 65 Col. Final 1°





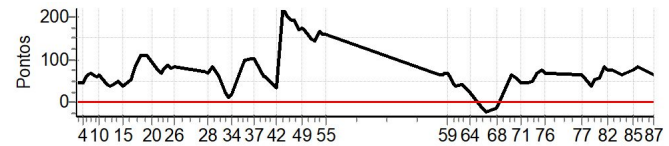
# TIRADENTES - MG - Mitsubishi MotorSports 2024

## Performance Individual

PC	Tp	Trc	DistPC	Ideal	Passagem	Pen	Erro	Pontos	NoPC	AtePC
N u m	48	48 / Gilmar Heleno de Almeida / Caio Gonçalves Damasceno								
		Cat / NL / Largada		LIGHT / 135 / 10:25:00						
		Pará de Minas-MG				L200 TRITON SPORT 4X4				
PC	Tp	Trc	DistPC	Ideal	Passagem	Pen	Erro	Pontos	NoPC	AtePC
1	Tmp	6	1.603	10:47:52.7	10:48:40.7	0	48s	+48	73°	57°
2	Tmp	7	1.917	10:48:20.7	10:49:07.9	0	47s	+47	73°	73°
3	Tmp	8	2.693	10:49:36.2	10:50:21.8	0	46s	+46	74°	74°
4	Tmp	10	2.999	10:50:12.2	10:50:58.4	0	46s	+46	74°	74°
5	Tmp	12	3.402	10:50:56.6	10:51:59.0	0	1m02s	+62	78°	74°
6	Tmp	13	4.040	10:51:56.3	10:53:01.6	0	1m05s	+65	79°	74°
7	Tmp	15	4.591	10:52:51.6	10:53:59.0	0	1m07s	+67	79°	75°
8	Tmp	16	5.578	10:54:15.1	10:55:18.5	0	1m03s	+63	79°	77°
9	Tmp	18	6.229	10:55:12.6	10:56:15.5	0	1m03s	+63	79°	77°
10	Tmp	19	6.506	10:55:36.4	10:56:42.8	0	1m06s	+66	79°	78°
11	Tmp	26	0.543	10:58:25.9	10:59:07.2	0	41s	+41	74°	78°
12	Tmp	28	0.842	10:59:10.0	10:59:47.3	0	37s	+37	69°	78°
13	Tmp	31	1.503	11:00:25.7	11:01:06.5	0	41s	+41	72°	77°
14	Tmp	35	2.398	11:02:14.6	11:03:04.0	0	49s	+49	74°	77°
15	Tmp	38	3.065	11:03:44.7	11:04:24.1	0	39s	+39	70°	77°
16	Tmp	41	4.287	11:06:18.0	11:07:10.4	0	52s	+52	74°	77°
17	Tmp	45	5.012	11:08:02.9	11:09:29.2	0	1m26s	+86	77°	77°
18	Tmp	48	5.893	11:09:46.9	11:11:35.1	0	1m48s	+108	78°	77°
19	Tmp	52	6.749	11:11:42.9	11:13:33.0	0	1m50s	+110	79°	77°
20	Tmp	55	7.919	11:13:48.7	11:15:25.1	0	1m36s	+96	77°	78°
21	Tmp	58	8.694	11:15:21.3	11:16:41.4	0	1m20s	+80	77°	77°
22	Tmp	60	9.423	11:16:42.0	11:17:52.4	0	1m10s	+70	76°	77°
23	Tmp	61	9.762	11:17:14.6	11:18:29.8	0	1m15s	+75	77°	76°
24	Tmp	65	0.320	11:19:01.0	11:20:29.4	0	1m28s	+88	74°	76°
25	Tmp	68	0.914	11:20:15.9	11:21:35.6	0	1m20s	+80	74°	76°
26	Tmp	69	1.497	11:21:10.9	11:22:34.3	0	1m23s	+83	74°	77°
27	Tmp	72	0.187	11:31:43.6	11:32:57.9	0	1m14s	+74	69°	77°
28	Tmp	74	0.731	11:32:35.6	11:33:44.6	0	1m09s	+69	68°	77°
29	Tmp	79	1.670	11:34:21.9	11:35:44.4	0	1m23s	+83	74°	75°
30	Tmp	80	2.321	11:35:22.3	11:36:34.1	0	1m12s	+72	72°	75°
31	Tmp	83	3.005	11:36:30.9	11:37:31.8	0	1m01s	+61	71°	75°
32	Tmp	86	4.087	11:38:56.1	11:39:19.4	0	23s	+23	65°	75°
33	Tmp	88	4.629	11:39:53.9	11:40:07.0	0	13s	+13	62°	74°
34	Tmp	90	5.170	11:40:56.8	11:41:17.1	0	20s	+20	66°	73°
35	Tmp	99	6.935	11:45:23.6	11:47:02.4	0	1m39s	+99	72°	73°
36	Tmp	102	7.906	11:47:37.7	11:49:20.1	0	1m42s	+102	70°	73°
37	Tmp	103	8.279	11:48:25.0	11:50:07.3	0	1m42s	+102	69°	74°
38	Tmp	108	9.399	11:51:36.4	11:52:39.2	0	1m03s	+63	61°	74°
39	Tmp	109	9.842	11:52:33.5	11:53:34.7	0	1m01s	+61	59°	74°
40	Tmp	113	10.270	11:53:37.5	11:54:30.7	0	53s	+53	58°	74°
41	Tmp	114	11.030	11:55:11.6	11:55:52.8	0	41s	+41	54°	74°
42	Tmp	115	11.406	11:55:57.6	11:56:31.9	0	34s	+34	55°	74°
43	Tmp	120	0.758	11:58:34.4	12:02:12.5	0	3m38s	[+218]	70°	74°
44	Tmp	122	1.577	12:00:09.3	12:03:27.5	0	3m18s	[+198]	70°	74°
45	Tmp	125	2.001	12:01:11.2	12:04:22.6	0	3m11s	[+191]	71°	73°
46	Tmp	126	2.402	12:01:59.6	12:05:10.5	0	3m11s	[+191]	73°	74°
47	Tmp	127	2.749	12:02:41.9	12:05:45.4	0	3m04s	[+184]	72°	74°
48	Tmp	129	3.162	12:03:37.5	12:06:27.8	0	2m50s	[+170]	70°	74°
49	Tmp	132	3.893	12:05:03.1	12:07:56.8	0	2m54s	[+174]	70°	74°
50	Tmp	134	4.339	12:06:13.3	12:08:58.5	0	2m45s	[+165]	71°	74°
51	Tmp	139	5.087	12:07:55.6	12:10:23.9	0	2m28s	+148	70°	74°
52	Tmp	141	5.763	12:09:21.4	12:11:46.8	0	2m25s	+145	71°	74°

PC	Tp	Trc	DistPC	Ideal	Passagem	Pen	Erro	Pontos	NoPC	AtePC
53	Tmp	145	6.619	12:10:59.5	12:13:46.2	0	2m47s	[+167]	74°	74°
54	Tmp	148	7.212	12:12:07.7	12:14:46.6	0	2m39s	+159	74°	74°
55	Tmp	149	7.686	12:13:01.7	12:15:42.0	0	2m40s	+160	76°	74°
56	Tmp	158	0.280	12:52:01.0	12:53:07.4	0	1m06s	+66	78°	74°
57	Tmp	160	0.806	12:52:51.2	12:53:56.0	0	1m05s	+65	79°	73°
58	Tmp	162	1.148	12:53:24.0	12:54:32.2	0	1m08s	+68	78°	73°
59	Tmp	165	1.803	12:54:27.7	12:55:35.9	0	1m08s	+68	79°	73°
60	Tmp	168	2.397	12:55:36.5	12:56:33.8	0	57s	+57	78°	73°
61	Tmp	170	3.019	12:57:03.3	12:57:46.6	0	43s	+43	77°	73°
62	Tmp	172	3.227	12:57:29.5	12:58:07.7	0	38s	+38	77°	73°
63	Tmp	178	4.437	12:59:47.7	13:00:28.8	0	41s	+41	76°	73°
64	Tmp	183	5.733	13:02:23.2	13:02:44.8	0	22s	+22	73°	73°
65	Tmp	189	7.593	13:06:42.7	13:06:30.9	0	12s	-12	56°	73°
66	Tmp	191	8.337	13:07:53.9	13:07:33.4	0	21s	-21	71°	73°
67	Tmp	197	9.749	13:10:53.4	13:10:40.5	0	13s	-13	63°	73°
68	Tmp	199	10.229	13:11:48.9	13:11:40.3	0	9s	-9	57°	73°
69	Tmp	203	0.611	13:16:40.2	13:17:44.8	0	1m05s	+65	77°	73°
70	Tmp	207	1.283	13:18:06.8	13:19:03.2	0	56s	+56	76°	73°
71	Tmp	211	2.265	13:19:53.9	13:20:41.1	0	47s	+47	76°	73°
72	Tmp	213	3.291	13:21:44.8	13:22:31.1	0	46s	+46	76°	73°
73	Tmp	217	4.401	13:23:46.7	13:24:35.5	0	49s	+49	77°	74°
74	Tmp	221	5.222	13:25:13.7	13:26:23.6	0	1m10s	+70	78°	74°
75	Tmp	225	6.079	13:26:44.9	13:28:01.1	0	1m16s	+76	79°	74°
76	Tmp	228	6.864	13:28:05.2	13:29:14.9	0	1m10s	+70	79°	74°
77	Tmp	237	0.716	13:40:42.0	13:41:48.4	0	1m06s	+66	79°	74°
78	Tmp	241	1.824	13:43:37.8	13:44:18.1	0	40s	+40	76°	74°
79	Tmp	245	2.386	13:44:52.7	13:45:44.8	0	52s	+52	77°	74°
80	Tmp	247	2.882	13:46:26.0	13:47:25.2	0	59s	+59	79°	74°
81	Tmp	254	3.762	13:48:23.3	13:49:47.3	0	1m24s	+84	79°	74°
82	Tmp	256	4.200	13:49:21.1	13:50:37.4	0	1m16s	+76	78°	74°
83	Tmp	259	4.911	13:50:39.1	13:51:56.1	0	1m17s	+77	79°	74°
84	Tmp	266	0.085	13:53:59.5	13:55:05.7	0	1m06s	+66	78°	74°
85	Tmp	275	2.116	13:57:49.5	13:59:05.5	0	1m16s	+76	77°	74°
86	Tmp	280	3.178	13:59:44.6	14:01:08.0	0	1m23s	+83	76°	74°
87	Tmp	293	5.959	14:05:05.4	14:06:11.8	0	1m06s	+66	74°	74°

Num	48	Pen	0	PCZ	0	Total PP	5037	Col. Final	74°
-----	----	-----	---	-----	---	----------	------	------------	-----


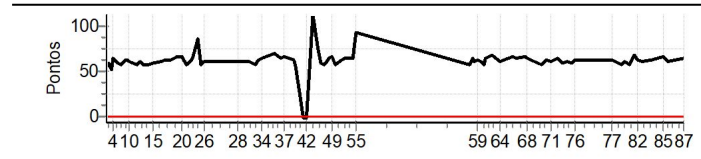




# TIRADENTES - MG - Mitsubishi MotorSports 2024

## Performance Individual

PC	Tp	Trc	DistPC	Ideal	Passagem	Pen	Erro	Pontos	NoPC	AtePC	PC	Tp	Trc	DistPC	Ideal	Passagem	Pen	Erro	Pontos	NoPC	AtePC	
N u m	49	49 / Breno Luiz Pereira Assis / Grazielle M Ferreira Dias										53	Tmp	145	6.619	12:11:59.5	12:13:03.7	0	1m04s	+64	65°	70°
		Cat / NL / Largada		LIGHT / 136 / 10:26:00								54	Tmp	148	7.212	12:13:07.7	12:14:13.0	0	1m05s	+65	65°	70°
		73°			Pará de Minas-MG			PAJERO TR4 FLEX 2.0 4X4 MT 5P				55	Tmp	149	7.686	12:14:01.7	12:15:34.7	0	1m33s	[+93]	69°	70°
PC	Tp	Trc	DistPC	Ideal	Passagem	Pen	Erro	Pontos	NoPC	AtePC	56	Tmp	158	0.280	12:53:01.0	12:53:59.4	0	58s	+58	77°	70°	
1	Tmp	6	1.603	10:48:52.7	10:49:49.1	0	56s	+56	74°	58°	57	Tmp	160	0.806	12:53:51.2	12:54:55.2	0	1m04s	+64	78°	70°	
2	Tmp	7	1.917	10:49:20.7	10:50:19.8	0	59s	+59	75°	75°	58	Tmp	162	1.148	12:54:24.0	12:55:24.8	0	1m01s	+61	77°	70°	
3	Tmp	8	2.693	10:50:36.2	10:51:28.6	0	52s	+52	75°	75°	59	Tmp	165	1.803	12:55:27.7	12:56:29.7	0	1m02s	+62	77°	70°	
4	Tmp	10	2.999	10:51:12.2	10:52:16.3	0	1m04s	+64	76°	75°	60	Tmp	168	2.397	12:56:36.5	12:57:37.3	0	1m01s	+61	79°	70°	
5	Tmp	12	3.402	10:51:56.6	10:52:57.8	0	1m01s	+61	77°	75°	61	Tmp	170	3.019	12:58:03.3	12:59:00.7	0	57s	+57	79°	71°	
6	Tmp	13	4.040	10:52:56.3	10:53:55.6	0	59s	+59	78°	76°	62	Tmp	172	3.227	12:58:29.5	12:59:33.2	0	1m04s	+64	79°	71°	
7	Tmp	15	4.591	10:53:51.6	10:54:49.9	0	58s	+58	78°	77°	63	Tmp	178	4.437	13:00:47.7	13:01:55.6	0	1m08s	[+68]	79°	72°	
8	Tmp	16	5.578	10:55:15.1	10:56:17.5	0	1m02s	+62	78°	78°	64	Tmp	183	5.733	13:03:23.2	13:04:23.4	0	1m00s	+60	78°	72°	
9	Tmp	18	6.229	10:56:12.6	10:57:14.1	0	1m02s	+62	78°	79°	65	Tmp	189	7.593	13:07:42.7	13:08:48.6	0	1m06s	+66	78°	72°	
10	Tmp	19	6.506	10:56:36.4	10:57:37.3	0	1m01s	+61	78°	79°	66	Tmp	191	8.337	13:08:53.9	13:09:58.2	0	1m04s	+64	79°	72°	
11	Tmp	26	0.543	10:59:25.9	11:00:23.1	0	57s	+57	78°	79°	67	Tmp	197	9.749	13:11:53.4	13:13:00.6	0	1m07s	+67	79°	72°	
12	Tmp	28	0.842	11:00:10.0	11:01:11.3	0	1m01s	+61	78°	79°	68	Tmp	199	10.229	13:12:48.9	13:13:53.3	0	1m04s	+64	79°	72°	
13	Tmp	31	1.503	11:01:25.7	11:02:24.1	0	58s	+58	77°	79°	69	Tmp	203	0.611	13:17:40.2	13:18:38.6	0	58s	+58	76°	72°	
14	Tmp	35	2.398	11:03:14.6	11:04:13.0	0	58s	+58	76°	79°	70	Tmp	207	1.283	13:19:06.8	13:20:08.5	0	1m02s	+62	77°	72°	
15	Tmp	38	3.065	11:04:44.7	11:05:43.8	0	59s	+59	76°	78°	71	Tmp	211	2.265	13:20:53.9	13:21:54.3	0	1m00s	+60	77°	72°	
16	Tmp	41	4.287	11:07:18.0	11:08:17.8	0	1m00s	+60	75°	78°	72	Tmp	213	3.291	13:22:44.8	13:23:49.9	0	1m05s	+65	78°	72°	
17	Tmp	45	5.012	11:09:02.9	11:10:06.3	0	1m03s	+63	75°	79°	73	Tmp	217	4.401	13:24:46.7	13:25:45.5	0	59s	+59	78°	72°	
18	Tmp	48	5.893	11:10:46.9	11:11:49.7	0	1m03s	+63	74°	79°	74	Tmp	221	5.222	13:26:13.7	13:27:15.1	0	1m01s	+61	77°	72°	
19	Tmp	52	6.749	11:12:42.9	11:13:49.2	0	1m06s	+66	74°	79°	75	Tmp	225	6.079	13:27:44.9	13:28:44.0	0	59s	+59	77°	72°	
20	Tmp	55	7.919	11:14:48.7	11:15:56.0	0	1m07s	[+67]	73°	79°	76	Tmp	228	6.864	13:29:05.2	13:30:08.4	0	1m03s	+63	77°	72°	
21	Tmp	58	8.694	11:16:21.3	11:17:19.7	0	58s	+58	73°	78°	77	Tmp	237	0.716	13:41:42.0	13:42:44.1	0	1m02s	+62	78°	72°	
22	Tmp	60	9.423	11:17:42.0	11:18:44.1	0	1m02s	+62	75°	78°	78	Tmp	241	1.824	13:44:37.8	13:45:36.1	0	58s	+58	79°	72°	
23	Tmp	61	9.762	11:18:14.6	11:19:21.2	0	1m07s	[+67]	75°	78°	79	Tmp	245	2.386	13:45:52.7	13:46:53.3	0	1m01s	+61	79°	72°	
24	Tmp	65	0.320	11:20:01.0	11:21:27.3	0	1m26s	[+86]	72°	77°	80	Tmp	247	2.882	13:47:26.0	13:48:23.9	0	58s	+58	77°	72°	
25	Tmp	68	0.914	11:21:15.9	11:22:13.2	0	57s	+57	70°	77°	81	Tmp	254	3.762	13:49:23.3	13:50:31.4	0	1m08s	[+68]	77°	73°	
26	Tmp	69	1.497	11:22:10.9	11:23:11.6	0	1m01s	+61	73°	76°	82	Tmp	256	4.200	13:50:21.1	13:51:23.7	0	1m03s	+63	77°	73°	
27	Tmp	72	0.187	11:32:43.6	11:33:43.5	0	1m00s	+60	67°	76°	83	Tmp	259	4.911	13:51:39.1	13:52:40.4	0	1m01s	+61	76°	73°	
28	Tmp	74	0.731	11:33:35.6	11:34:35.7	0	1m00s	+60	67°	76°	84	Tmp	266	0.085	13:54:59.5	13:56:01.9	0	1m02s	+62	77°	73°	
29	Tmp	79	1.670	11:35:21.9	11:36:22.8	0	1m01s	+61	67°	74°	85	Tmp	275	2.116	13:58:49.5	13:59:55.9	0	1m06s	+66	75°	73°	
30	Tmp	80	2.321	11:36:22.3	11:37:23.5	0	1m01s	+61	68°	74°	86	Tmp	280	3.178	14:00:44.6	14:01:45.6	0	1m01s	+61	74°	73°	
31	Tmp	83	3.005	11:37:30.9	11:38:31.6	0	1m01s	+61	70°	74°	87	Tmp	293	5.959	14:06:05.4	14:07:10.4	0	1m05s	+65	73°	73°	
32	Tmp	86	4.087	11:39:56.1	11:40:52.8	0	57s	+57	73°	74°	Num 49 Pen 0 PCZ 0 Total PP 4626 Col. Final 73°											
33	Tmp	88	4.629	11:40:53.9	11:41:57.3	0	1m03s	+63	73°	75°												
34	Tmp	90	5.170	11:41:56.8	11:43:01.1	0	1m04s	+64	74°	74°												
35	Tmp	99	6.935	11:46:23.6	11:47:32.1	0	1m09s	[+69]	71°	74°												
36	Tmp	102	7.906	11:48:37.7	11:49:42.4	0	1m05s	+65	68°	74°												
37	Tmp	103	8.279	11:49:25.0	11:50:31.3	0	1m06s	+66	67°	73°												
38	Tmp	108	9.399	11:52:36.4	11:53:39.8	0	1m03s	+63	60°	73°												
39	Tmp	109	9.842	11:53:33.5	11:54:30.7	0	57s	+57	58°	73°												
40	Tmp	113	10.270	11:54:37.5	11:55:11.9	0	34s	+34	54°	73°												
41	Tmp	114	11.030	11:56:11.6	11:56:10.0	0	2s	-2	15°	73°												
42	Tmp	115	11.406	11:56:57.6	11:56:55.8	0	2s	-2	19°	73°												
43	Tmp	120	0.758	11:59:34.4	12:01:27.7	0	1m53s	[+113]	61°	73°												
44	Tmp	122	1.577	12:01:09.3	12:02:26.6	0	1m17s	[+77]	61°	73°												
45	Tmp	125	2.001	12:02:11.2	12:03:10.6	0	59s	+59	61°	72°												
46	Tmp	126	2.402	12:02:59.6	12:03:57.5	0	58s	+58	61°	72°												
47	Tmp	127	2.749	12:03:41.9	12:04:41.2	0	59s	+59	62°	72°												
48	Tmp	129	3.162	12:04:37.5	12:05:42.8	0	1m05s	+65	64°	71°												
49	Tmp	132	3.893	12:06:03.1	12:07:10.0	0	1m07s	+67	63°	70°												
50	Tmp	134	4.339	12:07:13.3	12:08:10.5	0	57s	+57	61°	70°												
51	Tmp	139	5.087	12:08:55.6	12:09:58.9	0	1m03s	+63	62°	70°												
52	Tmp	141	5.763	12:10:21.4	12:11:25.8	0	1m04s	+64	63°	70°												








# TIRADENTES - MG - Mitsubishi MotorSports 2024

## Performance Individual

PC	Tp	Trc	DistPC	Ideal	Passagem	Pen	Erro	Pontos	NoPC	AtePC	PC	Tp	Trc	DistPC	Ideal	Passagem	Pen	Erro	Pontos	NoPC	AtePC										
N u m	50	50 / William / Wellington Leite										53	Tmp	145	6.619	12:13:59.5	12:14:13.9	0	14s	+14	56°	45°									
		Cat / NL / Largada		LIGHT / 138 / 10:28:00								54	Tmp	148	7.212	12:15:07.7	12:15:22.6	0	15s	+15	55°	45°									
		Juiz de Fora-MG					PAJERO TR4 FLEX 2.0 4X4 MT 5P					55	Tmp	149	7.686	12:16:01.7	12:16:13.9	0	12s	+12	52°	46°									
PC	Tp	Trc	DistPC	Ideal	Passagem	Pen	Erro	Pontos	NoPC	AtePC	56	Tmp	158	0.280	12:55:01.0	12:55:08.2	0	7s	+7	63°	46°										
1	Tmp	6	1.603	10:50:52.7	10:50:58.9	0	6s	+6	56°	49°	57	Tmp	160	0.806	12:55:51.2	12:55:56.8	0	6s	+6	63°	46°										
2	Tmp	7	1.917	10:51:20.7	10:51:25.1	0	4s	+4	51°	50°	58	Tmp	162	1.148	12:56:24.0	12:56:29.1	0	5s	+5	62°	46°										
3	Tmp	8	2.693	10:52:36.2	10:52:43.5	0	7s	+7	57°	53°	59	Tmp	165	1.803	12:57:27.7	12:57:37.0	0	9s	+9	66°	46°										
4	Tmp	10	2.999	10:53:12.2	10:53:17.6	0	5s	+5	51°	55°	60	Tmp	168	2.397	12:58:36.5	12:58:41.8	0	5s	+5	58°	46°										
5	Tmp	12	3.402	10:53:56.6	10:54:03.0	0	6s	+6	54°	57°	61	Tmp	170	3.019	13:00:03.3	13:00:13.7	0	10s	+10	64°	46°										
6	Tmp	13	4.040	10:54:56.3	10:55:03.2	0	7s	+7	57°	58°	62	Tmp	172	3.227	13:00:29.5	13:00:38.9	0	9s	+9	68°	46°										
7	Tmp	15	4.591	10:55:51.6	10:55:58.0	0	6s	+6	55°	58°	63	Tmp	178	4.437	13:02:47.7	13:02:57.4	0	10s	+10	66°	46°										
8	Tmp	16	5.578	10:57:15.1	10:57:22.5	0	7s	+7	62°	60°	64	Tmp	183	5.733	13:05:23.2	13:05:35.8	0	13s	+13	69°	46°										
9	Tmp	18	6.229	10:58:12.6	10:58:19.9	0	7s	+7	61°	60°	65	Tmp	189	7.593	13:09:42.7	13:09:44.9	0	2s	+2	11°	46°										
10	Tmp	19	6.506	10:58:36.4	10:58:45.5	0	9s	+9	65°	59°	66	Tmp	191	8.337	13:10:53.9	13:10:57.7	0	4s	+4	31°	46°										
11	Tmp	26	0.543	11:01:25.9	11:01:25.5	0	0s	0	1°	58°	67	Tmp	197	9.749	13:13:53.4	13:13:56.2	0	3s	+3	25°	46°										
12	Tmp	28	0.842	11:02:10.0	11:02:14.3	0	4s	+4	42°	58°	68	Tmp	199	10.229	13:14:48.9	13:14:49.4	0	1s	+1	9°	46°										
13	Tmp	31	1.503	11:03:25.7	11:03:30.4	0	5s	+5	55°	59°	69	Tmp	203	0.611	13:19:40.2	13:19:40.6	0	0s	0	2°	46°										
14	Tmp	35	2.398	11:05:14.6	11:05:20.3	0	6s	+6	53°	59°	70	Tmp	207	1.283	13:21:06.8	13:21:09.0	0	2s	+2	32°	46°										
15	Tmp	38	3.065	11:06:44.7	11:06:53.8	0	9s	+9	56°	57°	71	Tmp	211	2.265	13:22:53.9	13:22:57.2	0	3s	+3	43°	46°										
16	Tmp	41	4.287	11:09:18.0	11:09:26.8	0	9s	+9	53°	56°	72	Tmp	213	3.291	13:24:44.8	13:24:44.4	0	0s	0	1°	46°										
17	Tmp	45	5.012	11:11:02.9	11:11:11.7	0	9s	+9	49°	56°	73	Tmp	217	4.401	13:26:46.7	13:26:46.4	0	0s	0	1°	45°										
18	Tmp	48	5.893	11:12:46.9	11:12:54.9	0	8s	+8	48°	55°	74	Tmp	221	5.222	13:28:13.7	13:28:15.5	0	2s	+2	21°	45°										
19	Tmp	52	6.749	11:14:42.9	11:14:53.1	0	10s	+10	58°	55°	75	Tmp	225	6.079	13:29:44.9	13:29:47.3	0	2s	+2	25°	45°										
20	Tmp	55	7.919	11:16:48.7	11:17:00.1	0	11s	+11	56°	53°	76	Tmp	228	6.864	13:31:05.2	13:31:08.4	0	3s	+3	40°	45°										
21	Tmp	58	8.694	11:18:21.3	11:18:34.0	0	13s	+13	56°	53°	77	Tmp	237	0.716	13:43:42.0	13:43:50.1	0	8s	+8	65°	45°										
22	Tmp	60	9.423	11:19:42.0	11:19:55.0	0	13s	+13	55°	54°	78	Tmp	241	1.824	13:46:37.8	13:46:50.7	0	13s	+13	73°	45°										
23	Tmp	61	9.762	11:20:14.6	11:20:32.9	0	18s	[+18]	60°	54°	79	Tmp	245	2.386	13:47:52.7	13:48:09.8	0	17s	[+17]	72°	45°										
24	Tmp	65	0.320	11:22:01.0	11:23:05.9	0	1m05s	[+65]	70°	54°	80	Tmp	247	2.882	13:49:26.0	13:49:28.2	0	2s	+2	27°	45°										
25	Tmp	68	0.914	11:23:15.9	11:24:09.0	0	53s	[+53]	69°	54°	81	Tmp	254	3.762	13:51:23.3	13:51:26.5	0	3s	+3	38°	46°										
26	Tmp	69	1.497	11:24:10.9	11:24:44.1	0	33s	[+33]	65°	54°	82	Tmp	256	4.200	13:52:21.1	13:52:26.3	0	5s	+5	49°	46°										
27	Tmp	72	0.187	11:34:43.6	11:34:44.9	0	1s	+1	7°	53°	83	Tmp	259	4.911	13:53:39.1	13:53:45.5	0	6s	+6	57°	46°										
28	Tmp	74	0.731	11:35:35.6	11:35:35.7	0	0s	0	1°	53°	84	Tmp	266	0.085	13:56:59.5	13:56:59.7	0	0s	0	1°	45°										
29	Tmp	79	1.670	11:37:21.9	11:37:26.3	0	4s	+4	49°	53°	85	Tmp	275	2.116	14:00:49.5	14:00:50.6	0	1s	+1	12°	45°										
30	Tmp	80	2.321	11:38:22.3	11:38:26.6	0	4s	+4	48°	51°	86	Tmp	280	3.178	14:02:44.6	14:02:45.0	0	0s	0	1°	44°										
31	Tmp	83	3.005	11:39:30.9	11:39:33.9	0	3s	+3	34°	48°	87	Tmp	293	5.959	14:08:05.4	14:08:05.0	0	0s	0	1°	44°										
32	Tmp	86	4.087	11:41:56.1	11:42:01.5	0	5s	+5	47°	49°	<table border="1"> <tr> <td>Num</td><td>50</td><td>Pen</td><td>0</td><td>PCZ</td><td>9</td><td>Total PP</td><td>438</td><td>Col. Final</td><td>44°</td></tr> </table>											Num	50	Pen	0	PCZ	9	Total PP	438	Col. Final	44°
Num	50	Pen	0	PCZ	9	Total PP	438	Col. Final	44°																						
33	Tmp	88	4.629	11:42:53.9	11:42:58.3	0	4s	+4	41°	47°																					
34	Tmp	90	5.170	11:43:56.8	11:44:03.6	0	7s	+7	50°	48°																					
35	Tmp	99	6.935	11:48:23.6	11:48:35.1	0	12s	+12	51°	49°																					
36	Tmp	102	7.906	11:50:37.7	11:50:38.0	0	0s	0	1°	48°																					
37	Tmp	103	8.279	11:51:25.0	11:51:23.9	0	1s	-1	12°	46°																					
38	Tmp	108	9.399	11:54:36.4	11:54:40.8	0	4s	+4	31°	46°																					
39	Tmp	109	9.842	11:55:33.5	11:55:37.3	0	4s	+4	24°	46°																					
40	Tmp	113	10.270	11:56:37.5	11:56:42.9	0	5s	+5	38°	45°																					
41	Tmp	114	11.030	11:58:11.6	11:58:15.4	0	4s	+4	31°	45°																					
42	Tmp	115	11.406	11:58:57.6	11:59:02.4	0	5s	+5	39°	43°																					
43	Tmp	120	0.758	12:01:34.4	12:02:49.3	0	1m15s	[+75]	59°	39°																					
44	Tmp	122	1.577	12:03:09.3	12:03:53.5	0	44s	[+44]	57°	42°																					
45	Tmp	125	2.001	12:04:11.2	12:04:34.1	0	23s	[+23]	51°	43°																					
46	Tmp	126	2.402	12:04:59.6	12:05:14.6	0	15s	[+15]	51°	43°																					
47	Tmp	127	2.749	12:05:41.9	12:05:49.5	0	8s	+8	49°	43°																					
48	Tmp	129	3.162	12:06:37.5	12:06:40.9	0	3s	+3	34°	43°																					
49	Tmp	132	3.893	12:08:03.1	12:08:08.4	0	5s	+5	38°	43°																					
50	Tmp	134	4.339	12:09:13.3	12:09:17.7	0	4s	+4	31°	44°																					
51	Tmp	139	5.087	12:10:55.6	12:11:04.4	0	9s	+9	50°	43°																					
52	Tmp	141	5.763	12:12:21.4	12:12:31.5	0	10s	+10	51°	45°																					






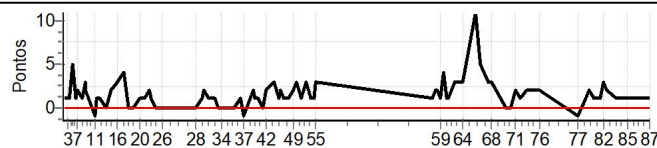
# TIRADENTES - MG - Mitsubishi MotorSports 2024

## Performance Individual

PC	Tp	Trc	DistPC	Ideal	Passagem	Pen	Erro	Pontos	NoPC	AtePC
N u m	51	51 / Fernando Watacabe / Livia Moreira dos Santos								
		Cat / NL / Largada		LIGHT / 51 / 09:01:00						
		São Paulo-SP				PAJERO TR4 FLEX 2.0 4X4 AT				
PC	Tp	Trc	DistPC	Ideal	Passagem	Pen	Erro	Pontos	NoPC	AtePC
1	Tmp	6	1.603	09:23:52.7	09:23:53.9	0	1s	+1	30°	29°
2	Tmp	7	1.917	09:24:20.7	09:24:22.0	0	1s	+1	29°	24°
3	Tmp	8	2.693	09:25:36.2	09:25:37.2	0	1s	+1	20°	16°
4	Tmp	10	2.999	09:26:12.2	09:26:13.3	0	1s	+1	17°	13°
5	Tmp	12	3.402	09:26:56.6	09:27:01.6	0	5s	[+5]	53°	17°
6	Tmp	13	4.040	09:27:56.3	09:27:57.7	0	1s	+1	14°	11°
7	Tmp	15	4.591	09:28:51.6	09:28:53.9	0	2s	+2	29°	14°
8	Tmp	16	5.578	09:30:15.1	09:30:16.1	0	1s	+1	21°	13°
9	Tmp	18	6.229	09:31:12.6	09:31:15.1	0	3s	[+3]	46°	13°
10	Tmp	19	6.506	09:31:36.4	09:31:38.5	0	2s	+2	31°	13°
11	Tmp	26	0.543	09:34:25.9	09:34:25.0	0	1s	-1	23°	13°
12	Tmp	28	0.842	09:35:10.0	09:35:10.7	0	1s	+1	25°	13°
13	Tmp	31	1.503	09:36:25.7	09:36:26.5	0	1s	+1	34°	13°
14	Tmp	35	2.398	09:38:14.6	09:38:15.0	0	0s	0	10°	10°
15	Tmp	38	3.065	09:39:44.7	09:39:47.0	0	2s	+2	32°	11°
16	Tmp	41	4.287	09:42:18.0	09:42:21.1	0	3s	[+3]	33°	12°
17	Tmp	45	5.012	09:44:02.9	09:44:06.7	0	4s	[+4]	34°	12°
18	Tmp	48	5.893	09:45:46.9	09:45:47.0	0	0s	0	7°	10°
19	Tmp	52	6.749	09:47:42.9	09:47:43.3	0	0s	0	3°	8°
20	Tmp	55	7.919	09:49:48.7	09:49:49.9	0	1s	+1	12°	6°
21	Tmp	58	8.694	09:51:21.3	09:51:22.7	0	1s	+1	19°	6°
22	Tmp	60	9.423	09:52:42.0	09:52:44.1	0	2s	+2	22°	6°
23	Tmp	61	9.762	09:53:14.6	09:53:16.0	0	1s	+1	13°	6°
24	Tmp	65	0.320	09:55:01.0	09:55:01.2	0	0s	0	12°	6°
25	Tmp	68	0.914	09:56:15.9	09:56:15.8	0	0s	0	9°	6°
26	Tmp	69	1.497	09:57:10.9	09:57:10.6	0	0s	0	7°	6°
27	Tmp	72	0.187	10:07:43.6	10:07:43.9	0	0s	0	6°	5°
28	Tmp	74	0.731	10:08:35.6	10:08:35.7	0	0s	0	7°	4°
29	Tmp	79	1.670	10:10:21.9	10:10:23.0	0	1s	+1	21°	4°
30	Tmp	80	2.321	10:11:22.3	10:11:24.0	0	2s	+2	34°	4°
31	Tmp	83	3.005	10:12:30.9	10:12:32.3	0	1s	+1	23°	4°
32	Tmp	86	4.087	10:14:56.1	10:14:56.6	0	1s	+1	21°	4°
33	Tmp	88	4.629	10:15:53.9	10:15:53.9	0	0s	0	6°	3°
34	Tmp	90	5.170	10:16:56.8	10:16:57.0	0	0s	0	6°	3°
35	Tmp	99	6.935	10:21:23.6	10:21:23.5	0	0s	0	9°	3°
36	Tmp	102	7.906	10:23:37.7	10:23:38.5	0	1s	+1	19°	3°
37	Tmp	103	8.279	10:24:25.0	10:24:24.4	0	1s	-1	20°	3°
38	Tmp	108	9.399	10:27:36.4	10:27:37.9	0	2s	+2	27°	3°
39	Tmp	109	9.842	10:28:33.5	10:28:34.0	0	1s	+1	12°	3°
40	Tmp	113	10.270	10:29:37.5	10:29:38.9	0	1s	+1	16°	2°
41	Tmp	114	11.030	10:31:11.6	10:31:11.5	0	0s	0	7°	1°
42	Tmp	115	11.406	10:31:57.6	10:31:59.6	0	2s	+2	33°	1°
43	Tmp	120	0.758	10:34:34.4	10:34:37.7	0	3s	[+3]	35°	1°
44	Tmp	122	1.577	10:36:09.3	10:36:10.5	0	1s	+1	24°	1°
45	Tmp	125	2.001	10:37:11.2	10:37:13.3	0	2s	+2	33°	1°
46	Tmp	126	2.402	10:37:59.6	10:38:00.8	0	1s	+1	15°	1°
47	Tmp	127	2.749	10:38:41.9	10:38:42.8	0	1s	+1	23°	1°
48	Tmp	129	3.162	10:39:37.5	10:39:38.8	0	1s	+1	22°	2°
49	Tmp	132	3.893	10:41:03.1	10:41:04.7	0	2s	+2	23°	2°
50	Tmp	134	4.339	10:42:13.3	10:42:15.9	0	3s	[+3]	30°	2°
51	Tmp	139	5.087	10:43:55.6	10:43:57.0	0	1s	+1	14°	2°
52	Tmp	141	5.763	10:45:21.4	10:45:24.1	0	3s	+3	36°	2°

PC	Tp	Trc	DistPC	Ideal	Passagem	Pen	Erro	Pontos	NoPC	AtePC
53	Tmp	145	6.619	10:46:59.5	10:47:00.9	0	1s	+1	20°	2°
54	Tmp	148	7.212	10:48:07.7	10:48:08.8	0	1s	+1	9°	2°
55	Tmp	149	7.686	10:49:01.7	10:49:04.3	0	3s	+3	34°	2°
56	Tmp	158	0.280	11:28:01.0	11:28:02.4	0	1s	+1	38°	2°
57	Tmp	160	0.806	11:28:51.2	11:28:53.0	0	2s	+2	49°	2°
58	Tmp	162	1.148	11:29:24.0	11:29:26.3	0	2s	+2	50°	2°
59	Tmp	165	1.803	11:30:27.7	11:30:28.8	0	1s	+1	41°	2°
60	Tmp	168	2.397	11:31:36.5	11:31:40.4	0	4s	[+4]	57°	4°
61	Tmp	170	3.019	11:33:03.3	11:33:04.7	0	1s	+1	23°	4°
62	Tmp	172	3.227	11:33:29.5	11:33:30.9	0	1s	+1	28°	4°
63	Tmp	178	4.437	11:35:47.7	11:35:50.5	0	3s	+3	43°	5°
64	Tmp	183	5.733	11:38:23.2	11:38:26.4	0	3s	+3	46°	5°
65	Tmp	189	7.593	11:42:42.7	11:42:53.8	0	11s	[+11]	55°	5°
66	Tmp	191	8.337	11:43:53.9	11:43:59.3	0	5s	[+5]	36°	5°
67	Tmp	197	9.749	11:46:53.4	11:46:56.8	0	3s	+3	34°	6°
68	Tmp	199	10.229	11:47:48.9	11:47:51.7	0	3s	+3	37°	6°
69	Tmp	203	0.611	11:52:40.2	11:52:39.9	0	0s	0	25°	5°
70	Tmp	207	1.283	11:54:06.8	11:54:07.1	0	0s	0	17°	5°
71	Tmp	211	2.265	11:55:53.9	11:55:55.6	0	2s	+2	41°	5°
72	Tmp	213	3.291	11:57:44.8	11:57:46.2	0	1s	+1	30°	6°
73	Tmp	217	4.401	11:59:46.7	11:59:48.7	0	2s	+2	28°	4°
74	Tmp	221	5.222	12:01:13.7	12:01:16.1	0	2s	+2	30°	5°
75	Tmp	225	6.079	12:02:44.9	12:02:47.3	0	2s	+2	39°	5°
76	Tmp	228	6.864	12:04:05.2	12:04:07.4	0	2s	+2	39°	6°
77	Tmp	237	0.716	12:16:42.0	12:16:41.3	0	1s	-1	40°	6°
78	Tmp	241	1.824	12:19:37.8	12:19:38.5	0	1s	+1	44°	6°
79	Tmp	245	2.386	12:20:52.7	12:20:54.9	0	2s	+2	41°	6°
80	Tmp	247	2.882	12:22:26.0	12:22:27.4	0	1s	+1	26°	6°
81	Tmp	254	3.762	12:24:23.3	12:24:24.5	0	1s	+1	28°	5°
82	Tmp	256	4.200	12:25:21.1	12:25:24.4	0	3s	+3	43°	6°
83	Tmp	259	4.911	12:26:39.1	12:26:40.9	0	2s	+2	33°	6°
84	Tmp	266	0.085	12:29:59.5	12:30:00.4	0	1s	+1	31°	6°
85	Tmp	275	2.116	12:33:49.5	12:33:50.3	0	1s	+1	28°	6°
86	Tmp	280	3.178	12:35:44.6	12:35:45.7	0	1s	+1	28°	6°
87	Tmp	293	5.959	12:41:05.4	12:41:06.7	0	1s	+1	24°	6°

Num	51	Pen	0	PCZ	14	Total PP	96	Col. Final	6°
-----	----	-----	---	-----	----	----------	----	------------	----





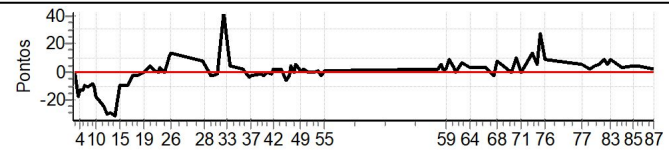
# TIRADENTES - MG - Mitsubishi MotorSports 2024

## Performance Individual

PC	Tp	Trc	DistPC	Ideal	Passagem	Pen	Erro	Pontos	NoPC	AtePC
N u m	52	52 / Marcos Gomes de Almeida / Adriana de Paiva Almeida								
		Cat / NL / Largada LIGHT / 52 / 09:02:00								
		São José dos Campos-SP PAJERO DAKAR 3.2L D A/T								
PC	Tp	Trc	DistPC	Ideal	Passagem	Pen	Erro	Pontos	NoPC	AtePC
1	Tmp	6	1.603	09:24:52.7	09:24:52.5	0	0s	0	11°	11°
2	Tmp	7	1.917	09:25:20.7	09:25:19.5	0	1s	-1	28°	15°
3	Tmp	8	2.693	09:26:36.2	09:26:19.2	0	17s	-17	66°	61°
4	Tmp	10	2.999	09:27:12.2	09:26:59.5	0	13s	-13	64°	62°
5	Tmp	12	3.402	09:27:56.6	09:27:43.7	0	13s	-13	61°	64°
6	Tmp	13	4.040	09:28:56.3	09:28:47.2	0	9s	-9	62°	64°
7	Tmp	15	4.591	09:29:51.6	09:29:41.7	0	10s	-10	64°	64°
8	Tmp	16	5.578	09:31:15.1	09:31:07.4	0	8s	-8	66°	64°
9	Tmp	18	6.229	09:32:12.6	09:32:02.0	0	11s	-11	68°	63°
10	Tmp	19	6.506	09:32:36.4	09:32:19.0	0	17s	-17	70°	63°
11	Tmp	26	0.543	09:35:25.9	09:35:02.4	0	24s	-24	67°	64°
12	Tmp	28	0.842	09:36:10.0	09:35:39.9	0	30s	-30	66°	65°
13	Tmp	31	1.503	09:37:25.7	09:36:56.6	0	29s	-29	67°	66°
14	Tmp	35	2.398	09:39:14.6	09:38:43.5	0	31s	-31	68°	66°
15	Tmp	38	3.065	09:40:44.7	09:40:35.3	0	9s	-9	61°	66°
16	Tmp	41	4.287	09:43:18.0	09:43:09.5	0	9s	-9	55°	66°
17	Tmp	45	5.012	09:45:02.9	09:45:00.2	0	3s	-3	25°	66°
18	Tmp	48	5.893	09:46:46.9	09:46:44.4	0	3s	-3	29°	66°
19	Tmp	52	6.749	09:48:42.9	09:48:42.9	0	0s	0	2°	64°
20	Tmp	55	7.919	09:50:48.7	09:50:52.5	0	4s	+4	36°	64°
21	Tmp	58	8.694	09:52:21.3	09:52:22.0	0	1s	+1	18°	65°
22	Tmp	60	9.423	09:53:42.0	09:53:42.1	0	0s	0	5°	63°
23	Tmp	61	9.762	09:54:14.6	09:54:17.7	0	3s	+3	28°	62°
24	Tmp	65	0.320	09:56:01.0	09:56:01.3	0	0s	0	11°	62°
25	Tmp	68	0.914	09:57:15.9	09:57:27.2	0	11s	[+11]	54°	59°
26	Tmp	69	1.497	09:58:10.9	09:58:23.9	0	13s	[+13]	55°	58°
27	Tmp	72	0.187	10:08:43.6	10:08:51.8	0	8s	+8	50°	56°
28	Tmp	74	0.731	10:09:35.6	10:09:41.6	0	6s	+6	47°	55°
29	Tmp	79	1.670	10:11:21.9	10:11:20.2	0	2s	-2	44°	55°
30	Tmp	80	2.321	10:12:22.3	10:12:19.7	0	3s	-3	47°	54°
31	Tmp	83	3.005	10:13:30.9	10:13:29.6	0	1s	-1	22°	55°
32	Tmp	86	4.087	10:15:56.1	10:16:38.3	0	42s	[+42]	69°	54°
33	Tmp	88	4.629	10:16:53.9	10:17:17.0	0	23s	[+23]	68°	55°
34	Tmp	90	5.170	10:17:56.8	10:18:00.6	0	4s	+4	42°	55°
35	Tmp	99	6.935	10:22:23.6	10:22:25.7	0	2s	+2	22°	53°
36	Tmp	102	7.906	10:24:37.7	10:24:33.7	0	4s	-4	36°	52°
37	Tmp	103	8.279	10:25:25.0	10:25:22.3	0	3s	-3	29°	52°
38	Tmp	108	9.399	10:28:36.4	10:28:35.9	0	1s	-1	21°	52°
39	Tmp	109	9.842	10:29:33.5	10:29:30.6	0	3s	-3	23°	51°
40	Tmp	113	10.270	10:30:37.5	10:30:37.8	0	0s	0	7°	51°
41	Tmp	114	11.030	10:32:11.6	10:32:10.9	0	1s	-1	14°	51°
42	Tmp	115	11.406	10:32:57.6	10:32:59.6	0	2s	+2	32°	50°
43	Tmp	120	0.758	10:35:34.4	10:35:36.7	0	2s	+2	31°	46°
44	Tmp	122	1.577	10:37:09.3	10:37:03.5	0	6s	-6	45°	44°
45	Tmp	125	2.001	10:38:11.2	10:38:08.8	0	2s	-2	32°	44°
46	Tmp	126	2.402	10:38:59.6	10:39:03.5	0	4s	+4	40°	44°
47	Tmp	127	2.749	10:39:41.9	10:39:42.1	0	0s	0	9°	44°
48	Tmp	129	3.162	10:40:37.5	10:40:43.4	0	6s	+6	49°	44°
49	Tmp	132	3.893	10:42:03.1	10:42:03.7	0	1s	+1	15°	44°
50	Tmp	134	4.339	10:43:13.3	10:43:15.1	0	2s	+2	19°	43°
51	Tmp	139	5.087	10:44:55.6	10:44:55.2	0	0s	0	8°	44°
52	Tmp	141	5.763	10:46:21.4	10:46:21.1	0	0s	0	8°	43°

PC	Tp	Trc	DistPC	Ideal	Passagem	Pen	Erro	Pontos	NoPC	AtePC
53	Tmp	145	6.619	10:47:59.5	10:48:00.7	0	1s	+1	19°	43°
54	Tmp	148	7.212	10:49:07.7	10:49:06.2	0	2s	-2	16°	43°
55	Tmp	149	7.686	10:50:01.7	10:50:02.5	0	1s	+1	15°	42°
56	Tmp	158	0.280	11:29:01.0	11:29:03.4	0	2s	+2	49°	42°
57	Tmp	160	0.806	11:29:51.2	11:29:56.0	0	5s	+5	62°	43°
58	Tmp	162	1.148	11:30:24.0	11:30:25.6	0	2s	+2	49°	43°
59	Tmp	165	1.803	11:31:27.7	11:31:29.9	0	2s	+2	49°	43°
60	Tmp	168	2.397	11:32:36.5	11:32:45.6	0	9s	[+9]	69°	43°
61	Tmp	170	3.019	11:34:03.3	11:34:06.2	0	3s	+3	46°	44°
62	Tmp	172	3.227	11:34:29.5	11:34:29.9	0	0s	0	7°	44°
63	Tmp	178	4.437	11:36:47.7	11:36:54.6	0	7s	+7	64°	44°
64	Tmp	183	5.733	11:39:23.2	11:39:26.5	0	3s	+3	45°	44°
65	Tmp	189	7.593	11:43:42.7	11:43:45.8	0	3s	+3	28°	44°
66	Tmp	191	8.337	11:44:53.9	11:44:57.2	0	3s	+3	30°	44°
67	Tmp	197	9.749	11:47:53.4	11:47:51.1	0	2s	-2	24°	43°
68	Tmp	199	10.229	11:48:48.9	11:48:56.9	0	8s	+8	56°	43°
69	Tmp	203	0.611	11:53:40.2	11:53:40.6	0	0s	0	24°	43°
70	Tmp	207	1.283	11:55:06.8	11:55:16.8	0	10s	[+10]	69°	43°
71	Tmp	211	2.265	11:56:53.9	11:56:54.1	0	0s	0	10°	43°
72	Tmp	213	3.291	11:58:44.8	11:58:49.8	0	5s	+5	61°	43°
73	Tmp	217	4.401	12:00:46.7	12:01:00.6	0	14s	[+14]	72°	43°
74	Tmp	221	5.222	12:02:13.7	12:02:19.9	0	6s	+6	60°	43°
75	Tmp	225	6.079	12:03:44.9	12:04:12.1	0	27s	[+27]	71°	43°
76	Tmp	228	6.864	12:05:05.2	12:05:13.9	0	9s	[+9]	67°	43°
77	Tmp	237	0.716	12:17:42.0	12:17:47.0	0	5s	+5	62°	43°
78	Tmp	241	1.824	12:20:37.8	12:20:40.1	0	2s	+2	60°	43°
79	Tmp	245	2.386	12:21:52.7	12:21:56.9	0	4s	+4	59°	43°
80	Tmp	247	2.882	12:23:26.0	12:23:30.5	0	5s	+5	52°	43°
81	Tmp	254	3.762	12:25:23.3	12:25:32.5	0	9s	+9	58°	43°
82	Tmp	256	4.200	12:26:21.1	12:26:27.3	0	6s	+6	56°	43°
83	Tmp	259	4.911	12:27:39.1	12:27:47.6	0	9s	+9	60°	43°
84	Tmp	266	0.085	12:30:59.5	12:31:02.6	0	3s	+3	47°	43°
85	Tmp	275	2.116	12:34:49.5	12:34:53.0	0	4s	+4	54°	43°
86	Tmp	280	3.178	12:36:44.6	12:36:48.6	0	4s	+4	58°	43°
87	Tmp	293	5.959	12:42:05.4	12:42:07.4	0	2s	+2	40°	43°

Num	52	Pen	0	PCZ	11	Total PP	416	Col. Final	43°
-----	----	-----	---	-----	----	----------	-----	------------	-----







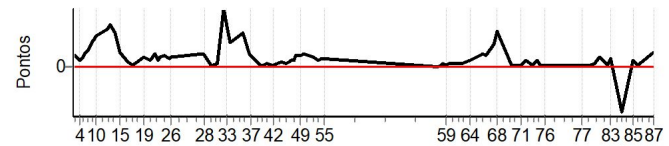
# TIRADENTES - MG - Mitsubishi MotorSports 2024

## Performance Individual

PC	Tp	Trc	DistPC	Ideal	Passagem	Pen	Erro	Pontos	NoPC	AtePC
N u m	53	53 / Alexandre Neves / Valquiria Paula Sampaio Diniz								
		Cat / NL / Largada LIGHT / 53 / 09:03:00								
		Rio de Janeiro-RJ L200 TRITON 3.2 DIESEL A/T								
PC	Tp	Trc	DistPC	Ideal	Passagem	Pen	Erro	Pontos	NoPC	AtePC
1	Tmp	6	1.603	09:25:52.7	09:26:03.1	0	10s	+10	64°	52°
2	Tmp	7	1.917	09:26:20.7	09:26:31.0	0	10s	+10	64°	59°
3	Tmp	8	2.693	09:27:36.2	09:27:43.1	0	7s	+7	59°	60°
4	Tmp	10	2.999	09:28:12.2	09:28:18.6	0	6s	+6	60°	61°
5	Tmp	12	3.402	09:28:56.6	09:29:04.5	0	8s	+8	60°	59°
6	Tmp	13	4.040	09:29:56.3	09:30:07.7	0	11s	+11	63°	61°
7	Tmp	15	4.591	09:30:51.6	09:31:06.0	0	14s	+14	68°	61°
8	Tmp	16	5.578	09:32:15.1	09:32:37.2	0	22s	+22	71°	62°
9	Tmp	18	6.229	09:33:12.6	09:33:36.0	0	23s	+23	73°	64°
10	Tmp	19	6.506	09:33:36.4	09:34:02.0	0	26s	[+26]	73°	64°
11	Tmp	26	0.543	09:36:25.9	09:36:55.6	0	30s	[+30]	68°	63°
12	Tmp	28	0.842	09:37:10.0	09:37:42.0	0	32s	[+32]	67°	64°
13	Tmp	31	1.503	09:38:25.7	09:39:01.6	0	36s	[+36]	69°	64°
14	Tmp	35	2.398	09:40:14.6	09:40:42.8	0	28s	[+28]	67°	65°
15	Tmp	38	3.065	09:41:44.7	09:41:56.6	0	12s	+12	63°	65°
16	Tmp	41	4.287	09:44:18.0	09:44:22.1	0	4s	+4	42°	64°
17	Tmp	45	5.012	09:46:02.9	09:46:04.9	0	2s	+2	21°	64°
18	Tmp	48	5.893	09:47:46.9	09:47:50.8	0	4s	+4	37°	63°
19	Tmp	52	6.749	09:49:42.9	09:49:51.3	0	8s	+8	57°	63°
20	Tmp	55	7.919	09:51:48.7	09:51:53.4	0	5s	+5	42°	63°
21	Tmp	58	8.694	09:53:21.3	09:53:32.2	0	11s	+11	54°	62°
22	Tmp	60	9.423	09:54:42.0	09:54:48.4	0	6s	+6	35°	61°
23	Tmp	61	9.762	09:55:14.6	09:55:22.8	0	8s	+8	48°	61°
24	Tmp	65	0.320	09:57:01.0	09:57:11.0	0	10s	+10	48°	61°
25	Tmp	68	0.914	09:58:15.9	09:58:23.2	0	7s	+7	51°	61°
26	Tmp	69	1.497	09:59:10.9	09:59:19.0	0	8s	+8	53°	60°
27	Tmp	72	0.187	10:09:43.6	10:09:54.5	0	11s	+11	53°	57°
28	Tmp	74	0.731	10:10:35.6	10:10:45.4	0	10s	+10	55°	58°
29	Tmp	79	1.670	10:12:21.9	10:12:23.7	0	2s	+2	43°	57°
30	Tmp	80	2.321	10:13:22.3	10:13:24.4	0	2s	+2	33°	57°
31	Tmp	83	3.005	10:14:30.9	10:14:34.0	0	3s	+3	45°	54°
32	Tmp	86	4.087	10:16:56.1	10:17:45.4	0	49s	[+49]	71°	59°
33	Tmp	88	4.629	10:17:53.9	10:18:27.4	0	34s	[+34]	71°	58°
34	Tmp	90	5.170	10:18:56.8	10:19:16.6	0	20s	+20	67°	59°
35	Tmp	99	6.935	10:23:23.6	10:23:52.0	0	28s	[+28]	62°	59°
36	Tmp	102	7.906	10:25:37.7	10:25:49.1	0	11s	+11	49°	59°
37	Tmp	103	8.279	10:26:25.0	10:26:35.2	0	10s	+10	48°	58°
38	Tmp	108	9.399	10:29:36.4	10:29:37.3	0	1s	+1	20°	56°
39	Tmp	109	9.842	10:30:33.5	10:30:34.8	0	1s	+1	11°	56°
40	Tmp	113	10.270	10:31:37.5	10:31:40.8	0	3s	+3	36°	56°
41	Tmp	114	11.030	10:33:11.6	10:33:12.7	0	1s	+1	13°	56°
42	Tmp	115	11.406	10:33:57.6	10:33:59.6	0	2s	+2	31°	54°
43	Tmp	120	0.758	10:36:34.4	10:36:38.5	0	4s	+4	39°	52°
44	Tmp	122	1.577	10:38:09.3	10:38:12.7	0	3s	+3	39°	48°
45	Tmp	125	2.001	10:39:11.2	10:39:15.6	0	4s	+4	46°	47°
46	Tmp	126	2.402	10:39:59.6	10:40:05.2	0	6s	+6	47°	47°
47	Tmp	127	2.749	10:40:41.9	10:40:47.1	0	5s	+5	46°	46°
48	Tmp	129	3.162	10:41:37.5	10:41:46.8	0	9s	+9	50°	47°
49	Tmp	132	3.893	10:43:03.1	10:43:12.2	0	9s	+9	49°	47°
50	Tmp	134	4.339	10:44:13.3	10:44:24.2	0	11s	+11	50°	47°
51	Tmp	139	5.087	10:45:55.6	10:46:04.5	0	9s	+9	51°	47°
52	Tmp	141	5.763	10:47:21.4	10:47:29.1	0	8s	+8	49°	47°

PC	Tp	Trc	DistPC	Ideal	Passagem	Pen	Erro	Pontos	NoPC	AtePC
53	Tmp	145	6.619	10:48:59.5	10:49:05.5	0	6s	+6	44°	47°
54	Tmp	148	7.212	10:50:07.7	10:50:14.9	0	7s	+7	48°	47°
55	Tmp	149	7.686	10:51:01.7	10:51:09.0	0	7s	+7	48°	47°
56	Tmp	158	0.280	11:30:01.0	11:30:01.3	0	0s	0	14°	47°
57	Tmp	160	0.806	11:30:51.2	11:30:53.4	0	2s	+2	48°	47°
58	Tmp	162	1.148	11:31:24.0	11:31:27.0	0	3s	+3	57°	47°
59	Tmp	165	1.803	11:32:27.7	11:32:29.6	0	2s	+2	48°	47°
60	Tmp	168	2.397	11:33:36.5	11:33:39.2	0	3s	+3	52°	47°
61	Tmp	170	3.019	11:35:03.3	11:35:06.6	0	3s	+3	45°	47°
62	Tmp	172	3.227	11:35:29.5	11:35:32.4	0	3s	+3	48°	47°
63	Tmp	178	4.437	11:37:47.7	11:37:51.1	0	3s	+3	42°	47°
64	Tmp	183	5.733	11:40:23.2	11:40:28.9	0	6s	+6	64°	47°
65	Tmp	189	7.593	11:44:42.7	11:44:53.9	0	11s	+11	54°	47°
66	Tmp	191	8.337	11:45:53.9	11:46:03.0	0	9s	+9	58°	47°
67	Tmp	197	9.749	11:48:53.4	11:49:12.4	0	19s	+19	71°	47°
68	Tmp	199	10.229	11:49:48.9	11:50:18.7	0	30s	[+30]	74°	47°
69	Tmp	203	0.611	11:54:40.2	11:54:41.0	0	1s	+1	44°	47°
70	Tmp	207	1.283	11:56:06.8	11:56:07.8	0	1s	+1	31°	47°
71	Tmp	211	2.265	11:57:53.9	11:57:55.7	0	2s	+2	40°	47°
72	Tmp	213	3.291	11:59:44.8	11:59:50.5	0	6s	+6	64°	47°
73	Tmp	217	4.401	12:01:46.7	12:01:47.9	0	1s	+1	21°	47°
74	Tmp	221	5.222	12:03:13.7	12:03:19.8	0	6s	+6	59°	47°
75	Tmp	225	6.079	12:04:44.9	12:04:45.7	0	1s	+1	24°	47°
76	Tmp	228	6.864	12:06:05.2	12:06:07.5	0	2s	+2	38°	47°
77	Tmp	237	0.716	12:18:42.0	12:18:43.8	0	2s	+2	53°	47°
78	Tmp	241	1.824	12:21:37.8	12:21:39.2	0	1s	+1	43°	47°
79	Tmp	245	2.386	12:22:52.7	12:22:56.1	0	3s	+3	48°	47°
80	Tmp	247	2.882	12:24:26.0	12:24:34.2	0	8s	+8	62°	48°
81	Tmp	254	3.762	12:26:23.3	12:26:27.2	0	4s	+4	48°	47°
82	Tmp	256	4.200	12:27:21.1	12:27:22.9	0	2s	+2	32°	47°
83	Tmp	259	4.911	12:28:39.1	12:28:46.4	0	7s	+7	58°	47°
84	Tmp	266	0.085	12:31:59.5	12:31:21.1	0	38s	-38	65°	48°
85	Tmp	275	2.116	12:35:49.5	12:35:55.1	0	6s	+6	58°	48°
86	Tmp	280	3.178	12:37:44.6	12:37:46.6	0	2s	+2	47°	48°
87	Tmp	293	5.959	12:43:05.4	12:43:17.6	0	12s	+12	66°	49°

Num 53 Pen 0 PCZ 1 Total PP 530 Col. Final 49°






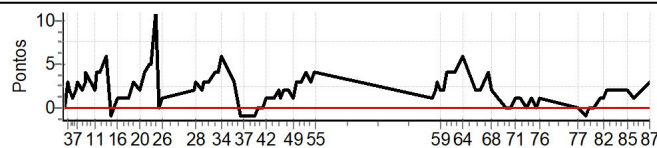
# TIRADENTES - MG - Mitsubishi MotorSports 2024

## Performance Individual

PC	Tp	Trc	DistPC	Ideal	Passagem	Pen	Erro	Pontos	NoPC	AtePC
N u m	54	54 / Carlos Adriano de Sousa / Bruno Almeida de Souza								
		Cat / NL / Largada LIGHT / 54 / 09:04:00								
		São João Del Rei-MG				L200 TRITON 3.2 DIESEL AT				
PC	Tp	Trc	DistPC	Ideal	Passagem	Pen	Erro	Pontos	NoPC	AtePC
1	Tmp	6	1.603	09:26:52.7	09:26:54.1	0	1s	+1	29°	28°
2	Tmp	7	1.917	09:27:20.7	09:27:20.8	0	0s	0	9°	9°
3	Tmp	8	2.693	09:28:36.2	09:28:38.8	0	3s	+3	48°	11°
4	Tmp	10	2.999	09:29:12.2	09:29:14.1	0	2s	+2	32°	16°
5	Tmp	12	3.402	09:29:56.6	09:29:57.7	0	1s	+1	19°	15°
6	Tmp	13	4.040	09:30:56.3	09:30:58.7	0	2s	+2	30°	16°
7	Tmp	15	4.591	09:31:51.6	09:31:54.7	0	3s	+3	37°	18°
8	Tmp	16	5.578	09:33:15.1	09:33:16.9	0	2s	+2	34°	18°
9	Tmp	18	6.229	09:34:12.6	09:34:15.1	0	3s	+3	45°	22°
10	Tmp	19	6.506	09:34:36.4	09:34:40.8	0	4s	[+4]	51°	24°
11	Tmp	26	0.543	09:37:25.9	09:37:27.8	0	2s	+2	36°	26°
12	Tmp	28	0.842	09:38:10.0	09:38:14.4	0	4s	[+4]	49°	28°
13	Tmp	31	1.503	09:39:25.7	09:39:29.7	0	4s	[+4]	54°	31°
14	Tmp	35	2.398	09:41:14.6	09:41:20.2	0	6s	[+6]	56°	32°
15	Tmp	38	3.065	09:42:44.7	09:42:43.5	0	1s	-1	18°	30°
16	Tmp	41	4.287	09:45:18.0	09:45:19.3	0	1s	+1	8°	26°
17	Tmp	45	5.012	09:47:02.9	09:47:04.0	0	1s	+1	12°	25°
18	Tmp	48	5.893	09:48:46.9	09:48:48.2	0	1s	+1	13°	23°
19	Tmp	52	6.749	09:50:42.9	09:50:46.2	0	3s	+3	26°	23°
20	Tmp	55	7.919	09:52:48.7	09:52:51.1	0	2s	+2	17°	21°
21	Tmp	58	8.694	09:54:21.3	09:54:25.4	0	4s	+4	31°	21°
22	Tmp	60	9.423	09:55:42.0	09:55:46.9	0	5s	[+5]	31°	21°
23	Tmp	61	9.762	09:56:14.6	09:56:19.9	0	5s	[+5]	34°	20°
24	Tmp	65	0.320	09:58:01.0	09:58:12.1	0	11s	[+11]	49°	24°
25	Tmp	68	0.914	09:59:15.9	09:59:16.0	0	0s	0	8°	19°
26	Tmp	69	1.497	10:00:10.9	10:00:12.0	0	1s	+1	21°	19°
27	Tmp	72	0.187	10:10:43.6	10:10:45.3	0	2s	+2	31°	19°
28	Tmp	74	0.731	10:11:35.6	10:11:38.8	0	3s	+3	39°	19°
29	Tmp	79	1.670	10:13:21.9	10:13:23.8	0	2s	+2	42°	18°
30	Tmp	80	2.321	10:14:22.3	10:14:25.1	0	3s	+3	46°	17°
31	Tmp	83	3.005	10:15:30.9	10:15:34.3	0	3s	+3	44°	19°
32	Tmp	86	4.087	10:17:56.1	10:18:00.4	0	4s	+4	46°	20°
33	Tmp	88	4.629	10:18:53.9	10:18:58.2	0	4s	+4	47°	21°
34	Tmp	90	5.170	10:19:56.8	10:20:03.1	0	6s	[+6]	49°	24°
35	Tmp	99	6.935	10:24:23.6	10:24:26.2	0	3s	+3	28°	22°
36	Tmp	102	7.906	10:26:37.7	10:26:36.4	0	1s	-1	18°	22°
37	Tmp	103	8.279	10:27:25.0	10:27:24.3	0	1s	-1	19°	22°
38	Tmp	108	9.399	10:30:36.4	10:30:35.2	0	1s	-1	19°	20°
39	Tmp	109	9.842	10:31:33.5	10:31:32.1	0	1s	-1	10°	19°
40	Tmp	113	10.270	10:32:37.5	10:32:37.8	0	0s	0	6°	17°
41	Tmp	114	11.030	10:34:11.6	10:34:11.9	0	0s	0	6°	17°
42	Tmp	115	11.406	10:34:57.6	10:34:58.5	0	1s	+1	18°	16°
43	Tmp	120	0.758	10:37:34.4	10:37:35.4	0	1s	+1	27°	16°
44	Tmp	122	1.577	10:39:09.3	10:39:11.7	0	2s	+2	34°	15°
45	Tmp	125	2.001	10:40:11.2	10:40:12.5	0	1s	+1	25°	16°
46	Tmp	126	2.402	10:40:59.6	10:41:01.6	0	2s	+2	29°	17°
47	Tmp	127	2.749	10:41:41.9	10:41:43.7	0	2s	+2	35°	17°
48	Tmp	129	3.162	10:42:37.5	10:42:39.1	0	2s	+2	33°	17°
49	Tmp	132	3.893	10:44:03.1	10:44:04.5	0	1s	+1	14°	16°
50	Tmp	134	4.339	10:45:13.3	10:45:15.9	0	3s	+3	29°	16°
51	Tmp	139	5.087	10:46:55.6	10:46:58.9	0	3s	+3	39°	17°
52	Tmp	141	5.763	10:48:21.4	10:48:25.1	0	4s	+4	40°	18°

PC	Tp	Trc	DistPC	Ideal	Passagem	Pen	Erro	Pontos	NoPC	AtePC
53	Tmp	145	6.619	10:49:59.5	10:50:02.4	0	3s	+3	33°	18°
54	Tmp	148	7.212	10:51:07.7	10:51:11.6	0	4s	+4	36°	20°
55	Tmp	149	7.686	10:52:01.7	10:52:05.7	0	4s	+4	39°	20°
56	Tmp	158	0.280	11:31:01.0	11:31:02.4	0	1s	+1	37°	20°
57	Tmp	160	0.806	11:31:51.2	11:31:53.3	0	2s	+2	47°	20°
58	Tmp	162	1.148	11:32:24.0	11:32:27.1	0	3s	+3	56°	21°
59	Tmp	165	1.803	11:33:27.7	11:33:29.3	0	2s	+2	47°	21°
60	Tmp	168	2.397	11:34:36.5	11:34:38.4	0	2s	+2	49°	21°
61	Tmp	170	3.019	11:36:03.3	11:36:07.5	0	4s	+4	56°	22°
62	Tmp	172	3.227	11:36:29.5	11:36:33.8	0	4s	+4	56°	22°
63	Tmp	178	4.437	11:38:47.7	11:38:52.0	0	4s	+4	53°	22°
64	Tmp	183	5.733	11:41:23.2	11:41:29.3	0	6s	[+6]	63°	22°
65	Tmp	189	7.593	11:45:42.7	11:45:44.7	0	2s	+2	18°	22°
66	Tmp	191	8.337	11:46:53.9	11:46:55.7	0	2s	+2	20°	22°
67	Tmp	197	9.749	11:49:53.4	11:49:57.8	0	4s	+4	36°	22°
68	Tmp	199	10.229	11:50:48.9	11:50:51.0	0	2s	+2	29°	22°
69	Tmp	203	0.611	11:55:40.2	11:55:40.1	0	0s	0	23°	22°
70	Tmp	207	1.283	11:57:06.8	11:57:07.1	0	0s	0	16°	21°
71	Tmp	211	2.265	11:58:53.9	11:58:55.1	0	1s	+1	27°	21°
72	Tmp	213	3.291	12:00:44.8	12:00:46.2	0	1s	+1	29°	21°
73	Tmp	217	4.401	12:02:46.7	12:02:46.8	0	0s	0	9°	20°
74	Tmp	221	5.222	12:04:13.7	12:04:14.7	0	1s	+1	20°	20°
75	Tmp	225	6.079	12:05:44.9	12:05:45.2	0	0s	0	7°	19°
76	Tmp	228	6.864	12:07:05.2	12:07:06.6	0	1s	+1	25°	18°
77	Tmp	237	0.716	12:19:42.0	12:19:42.4	0	0s	0	13°	18°
78	Tmp	241	1.824	12:22:37.8	12:22:37.2	0	1s	-1	42°	18°
79	Tmp	245	2.386	12:23:52.7	12:23:52.9	0	0s	0	10°	17°
80	Tmp	247	2.882	12:25:26.0	12:25:26.2	0	0s	0	9°	15°
81	Tmp	254	3.762	12:27:23.3	12:27:24.6	0	1s	+1	27°	15°
82	Tmp	256	4.200	12:28:21.1	12:28:22.3	0	1s	+1	23°	14°
83	Tmp	259	4.911	12:29:39.1	12:29:41.2	0	2s	+2	32°	14°
84	Tmp	266	0.085	12:32:59.5	12:33:01.2	0	2s	+2	41°	12°
85	Tmp	275	2.116	12:36:49.5	12:36:51.6	0	2s	+2	40°	12°
86	Tmp	280	3.178	12:38:44.6	12:38:45.6	0	1s	+1	27°	12°
87	Tmp	293	5.959	12:44:05.4	12:44:08.1	0	3s	+3	45°	12°

Num	54	Pen	0	PCZ	11	Total PP	143	Col. Final	12°
-----	----	-----	---	-----	----	----------	-----	------------	-----





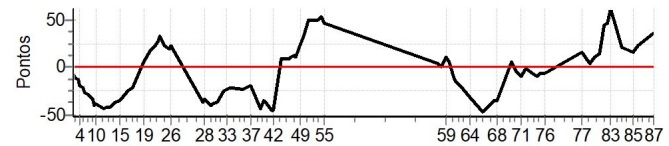
# TIRADENTES - MG - Mitsubishi MotorSports 2024

## Performance Individual

PC	Tp	Trc	DistPC	Ideal	Passagem	Pen	Erro	Pontos	NoPC	AtePC
N u m	55	55 / Luiz Felipe S C Vilela / Mariangela de Moura								
		Cat / NL / Largada LIGHT / 55 / 09:05:00								
		Rio de Janeiro-RJ L200 TRITON SPORT 4X4								
PC	Tp	Trc	DistPC	Ideal	Passagem	Pen	Erro	Pontos	NoPC	AtePC
1	Tmp	6	1.603	09:27:52.7	09:27:44.7	0	8s	-8	62°	79°
2	Tmp	7	1.917	09:28:20.7	09:28:10.1	0	11s	-11	65°	68°
3	Tmp	8	2.693	09:29:36.2	09:29:22.1	0	14s	-14	65°	67°
4	Tmp	10	2.999	09:30:12.2	09:29:52.3	0	20s	-20	67°	67°
5	Tmp	12	3.402	09:30:56.6	09:30:35.8	0	21s	-21	67°	67°
6	Tmp	13	4.040	09:31:56.3	09:31:29.8	0	27s	-27	71°	68°
7	Tmp	15	4.591	09:32:51.6	09:32:24.1	0	28s	-28	74°	68°
8	Tmp	16	5.578	09:34:15.1	09:33:41.3	0	34s	-34	76°	70°
9	Tmp	18	6.229	09:35:12.6	09:34:32.4	0	40s	-40	76°	71°
10	Tmp	19	6.506	09:35:36.4	09:34:57.6	0	39s	-39	75°	71°
11	Tmp	26	0.543	09:38:25.9	09:37:42.6	0	43s	-43	75°	72°
12	Tmp	28	0.842	09:39:10.0	09:38:27.8	0	42s	-42	73°	72°
13	Tmp	31	1.503	09:40:25.7	09:39:43.5	0	42s	-42	74°	72°
14	Tmp	35	2.398	09:42:14.6	09:41:37.5	0	37s	-37	70°	73°
15	Tmp	38	3.065	09:43:44.7	09:43:10.0	0	35s	-35	69°	73°
16	Tmp	41	4.287	09:46:18.0	09:45:53.5	0	25s	-25	64°	72°
17	Tmp	45	5.012	09:48:02.9	09:47:41.5	0	21s	-21	61°	72°
18	Tmp	48	5.893	09:49:46.9	09:49:37.2	0	10s	-10	53°	69°
19	Tmp	52	6.749	09:51:42.9	09:51:48.7	0	6s	+6	46°	69°
20	Tmp	55	7.919	09:53:48.7	09:54:05.7	0	17s	+17	64°	69°
21	Tmp	58	8.694	09:55:21.3	09:55:43.4	0	22s	+22	66°	69°
22	Tmp	60	9.423	09:56:42.0	09:57:08.8	0	27s	+27	67°	69°
23	Tmp	61	9.762	09:57:14.6	09:57:46.4	0	32s	+32	65°	69°
24	Tmp	65	0.320	09:59:01.0	09:59:24.4	0	23s	+23	60°	69°
25	Tmp	68	0.914	10:00:15.9	10:00:35.3	0	19s	+19	58°	69°
26	Tmp	69	1.497	10:01:10.9	10:01:34.2	0	23s	+23	60°	70°
27	Tmp	72	0.187	10:11:43.6	10:11:06.8	0	37s	-37	61°	68°
28	Tmp	74	0.731	10:12:35.6	10:12:01.2	0	34s	-34	61°	69°
29	Tmp	79	1.670	10:14:21.9	10:13:42.2	0	40s	-40	64°	69°
30	Tmp	80	2.321	10:15:22.3	10:14:44.8	0	38s	-38	65°	69°
31	Tmp	83	3.005	10:16:30.9	10:15:54.1	0	37s	-37	66°	68°
32	Tmp	86	4.087	10:18:56.1	10:18:31.5	0	25s	-25	66°	67°
33	Tmp	88	4.629	10:19:53.9	10:19:30.8	0	23s	-23	67°	67°
34	Tmp	90	5.170	10:20:56.8	10:20:35.8	0	21s	-21	69°	67°
35	Tmp	99	6.935	10:25:23.6	10:25:00.4	0	23s	-23	59°	67°
36	Tmp	102	7.906	10:27:37.7	10:27:17.8	0	20s	-20	58°	67°
37	Tmp	103	8.279	10:28:25.0	10:28:04.8	0	20s	-20	56°	67°
38	Tmp	108	9.399	10:31:36.4	10:30:52.9	0	44s	-44	58°	69°
39	Tmp	109	9.842	10:32:33.5	10:31:58.0	0	36s	-36	52°	68°
40	Tmp	113	10.270	10:33:37.5	10:33:00.0	0	38s	-38	56°	66°
41	Tmp	114	11.030	10:35:11.6	10:34:26.7	0	45s	-45	58°	65°
42	Tmp	115	11.406	10:35:57.6	10:35:12.7	0	45s	-45	58°	65°
43	Tmp	120	0.758	10:38:34.4	10:38:42.2	0	8s	+8	44°	63°
44	Tmp	122	1.577	10:40:09.3	10:40:17.2	0	8s	+8	47°	62°
45	Tmp	125	2.001	10:41:11.2	10:41:19.6	0	8s	+8	49°	60°
46	Tmp	126	2.402	10:41:59.6	10:42:11.0	0	11s	+11	50°	59°
47	Tmp	127	2.749	10:42:41.9	10:42:53.9	0	12s	+12	52°	59°
48	Tmp	129	3.162	10:43:37.5	10:43:47.9	0	10s	+10	51°	57°
49	Tmp	132	3.893	10:45:03.1	10:45:26.9	0	24s	+24	52°	58°
50	Tmp	134	4.339	10:46:13.3	10:46:46.6	0	33s	+33	56°	58°
51	Tmp	139	5.087	10:47:55.6	10:48:44.5	0	49s	[+49]	59°	57°
52	Tmp	141	5.763	10:49:21.4	10:50:10.1	0	49s	[+49]	61°	57°

PC	Tp	Trc	DistPC	Ideal	Passagem	Pen	Erro	Pontos	NoPC	AtePC
53	Tmp	145	6.619	10:50:59.5	10:51:48.6	0	49s	[+49]	62°	58°
54	Tmp	148	7.212	10:52:07.7	10:52:59.6	0	52s	[+52]	63°	57°
55	Tmp	149	7.686	10:53:01.7	10:53:48.0	0	46s	[+46]	63°	57°
56	Tmp	158	0.280	11:32:01.0	11:32:04.7	0	4s	+4	58°	57°
57	Tmp	160	0.806	11:32:51.2	11:32:51.5	0	0s	0	15°	57°
58	Tmp	162	1.148	11:33:24.0	11:33:26.9	0	3s	+3	55°	57°
59	Tmp	165	1.803	11:34:27.7	11:34:37.4	0	10s	+10	69°	56°
60	Tmp	168	2.397	11:35:36.5	11:35:41.9	0	5s	+5	62°	55°
61	Tmp	170	3.019	11:37:03.3	11:36:51.6	0	12s	-12	69°	56°
62	Tmp	172	3.227	11:37:29.5	11:37:14.3	0	15s	-15	72°	57°
63	Tmp	178	4.437	11:39:47.7	11:39:26.1	0	22s	-22	73°	57°
64	Tmp	183	5.733	11:42:23.2	11:41:51.1	0	32s	-32	76°	58°
65	Tmp	189	7.593	11:46:42.7	11:45:55.3	0	47s	-47	76°	59°
66	Tmp	191	8.337	11:47:53.9	11:47:09.6	0	44s	-44	76°	61°
67	Tmp	197	9.749	11:50:53.4	11:50:17.5	0	36s	-36	76°	61°
68	Tmp	199	10.229	11:51:48.9	11:51:13.0	0	36s	-36	76°	62°
69	Tmp	203	0.611	11:56:40.2	11:56:46.1	0	6s	+6	65°	62°
70	Tmp	207	1.283	11:58:06.8	11:58:03.1	0	4s	-4	62°	62°
71	Tmp	211	2.265	11:59:53.9	11:59:44.2	0	10s	-10	71°	62°
72	Tmp	213	3.291	12:01:44.8	12:01:44.3	0	1s	-1	28°	62°
73	Tmp	217	4.401	12:03:46.7	12:03:39.7	0	7s	-7	57°	62°
74	Tmp	221	5.222	12:05:13.7	12:05:03.5	0	10s	-10	67°	62°
75	Tmp	225	6.079	12:06:44.9	12:06:38.0	0	7s	-7	63°	62°
76	Tmp	228	6.864	12:08:05.2	12:07:58.4	0	7s	-7	64°	61°
77	Tmp	237	0.716	12:20:42.0	12:20:56.7	0	15s	+15	71°	61°
78	Tmp	241	1.824	12:23:37.8	12:23:42.2	0	4s	+4	64°	62°
79	Tmp	245	2.386	12:24:52.7	12:25:03.1	0	10s	+10	70°	61°
80	Tmp	247	2.882	12:26:26.0	12:26:38.8	0	13s	+13	67°	61°
81	Tmp	254	3.762	12:28:23.3	12:29:07.4	0	44s	[+44]	74°	63°
82	Tmp	256	4.200	12:29:21.1	12:30:06.3	0	45s	[+45]	75°	62°
83	Tmp	259	4.911	12:30:39.1	12:31:40.2	0	1m01s	[+61]	77°	62°
84	Tmp	266	0.085	12:33:59.5	12:34:20.5	0	21s	+21	60°	62°
85	Tmp	275	2.116	12:37:49.5	12:38:05.3	0	16s	+16	65°	62°
86	Tmp	280	3.178	12:39:44.6	12:40:07.2	0	23s	+23	65°	62°
87	Tmp	293	5.959	12:45:05.4	12:45:41.7	0	36s	[+36]	70°	62°

Num 55 Pen 0 PCZ 1 Total PP 1726 Col. Final 62°








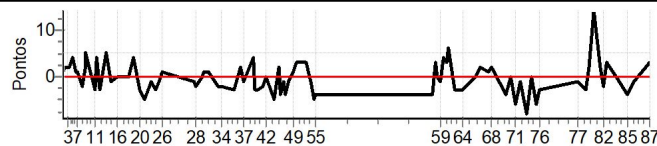
# TIRADENTES - MG - Mitsubishi MotorSports 2024

## Performance Individual

PC	Tp	Trc	DistPC	Ideal	Passagem	Pen	Erro	Pontos	NoPC	AtePC
N u m	56	56 / Ibsen Mol Oliveira da Rocha / Claudia Helena Belotte								
		Cat / NL / Largada LIGHT / 56 / 09:06:00								
		Brumadinho-MG PAJERO TR4 FLEX 2.0 4X4 MT 5P								
PC	Tp	Trc	DistPC	Ideal	Passagem	Pen	Erro	Pontos	NoPC	AtePC
1	Tmp	6	1.603	09:28:52.7	09:28:53.9	0	1s	+1	28°	27°
2	Tmp	7	1.917	09:29:20.7	09:29:22.9	0	2s	+2	42°	33°
3	Tmp	8	2.693	09:30:36.2	09:30:38.5	0	2s	+2	34°	30°
4	Tmp	10	2.999	09:31:12.2	09:31:14.6	0	2s	+2	31°	28°
5	Tmp	12	3.402	09:31:56.6	09:32:00.3	0	4s	[+4]	45°	31°
6	Tmp	13	4.040	09:32:56.3	09:32:57.5	0	1s	+1	13°	26°
7	Tmp	15	4.591	09:33:51.6	09:33:52.2	0	1s	+1	19°	19°
8	Tmp	16	5.578	09:35:15.1	09:35:13.4	0	2s	-2	33°	19°
9	Tmp	18	6.229	09:36:12.6	09:36:14.9	0	2s	+2	34°	20°
10	Tmp	19	6.506	09:36:36.4	09:36:41.4	0	5s	[+5]	57°	25°
11	Tmp	26	0.543	09:39:25.9	09:39:22.7	0	3s	-3	45°	29°
12	Tmp	28	0.842	09:40:10.0	09:40:14.0	0	4s	[+4]	48°	29°
13	Tmp	31	1.503	09:41:25.7	09:41:22.6	0	3s	-3	51°	32°
14	Tmp	35	2.398	09:43:14.6	09:43:19.8	0	5s	[+5]	52°	33°
15	Tmp	38	3.065	09:44:44.7	09:44:43.7	0	1s	-1	17°	31°
16	Tmp	41	4.287	09:47:18.0	09:47:18.4	0	0s	0	1°	24°
17	Tmp	45	5.012	09:49:02.9	09:49:02.7	0	0s	0	4°	21°
18	Tmp	48	5.893	09:50:46.9	09:50:47.3	0	0s	0	6°	18°
19	Tmp	52	6.749	09:52:42.9	09:52:47.3	0	4s	[+4]	34°	19°
20	Tmp	55	7.919	09:54:48.7	09:54:46.2	0	3s	-3	28°	20°
21	Tmp	58	8.694	09:56:21.3	09:56:16.7	0	5s	-5	36°	20°
22	Tmp	60	9.423	09:57:42.0	09:57:40.5	0	2s	-2	21°	18°
23	Tmp	61	9.762	09:58:14.6	09:58:13.9	0	1s	-1	12°	17°
24	Tmp	65	0.320	10:00:01.0	09:59:58.4	0	3s	-3	41°	19°
25	Tmp	68	0.914	10:01:15.9	10:01:14.5	0	1s	-1	26°	18°
26	Tmp	69	1.497	10:02:10.9	10:02:11.7	0	1s	+1	20°	18°
27	Tmp	72	0.187	10:12:43.6	10:12:42.8	0	1s	-1	25°	18°
28	Tmp	74	0.731	10:13:35.6	10:13:34.1	0	2s	-2	34°	18°
29	Tmp	79	1.670	10:15:21.9	10:15:22.3	0	0s	0	10°	15°
30	Tmp	80	2.321	10:16:22.3	10:16:23.6	0	1s	+1	20°	14°
31	Tmp	83	3.005	10:17:30.9	10:17:32.0	0	1s	+1	21°	14°
32	Tmp	86	4.087	10:19:56.1	10:19:54.9	0	1s	-1	20°	14°
33	Tmp	88	4.629	10:20:53.9	10:20:52.1	0	2s	-2	32°	14°
34	Tmp	90	5.170	10:21:56.8	10:21:54.6	0	2s	-2	23°	12°
35	Tmp	99	6.935	10:26:23.6	10:26:20.6	0	3s	-3	27°	13°
36	Tmp	102	7.906	10:28:37.7	10:28:39.9	0	2s	+2	27°	13°
37	Tmp	103	8.279	10:29:25.0	10:29:23.6	0	1s	-1	18°	13°
38	Tmp	108	9.399	10:32:36.4	10:32:40.4	0	4s	[+4]	35°	15°
39	Tmp	109	9.842	10:33:33.5	10:33:31.0	0	3s	-3	22°	13°
40	Tmp	113	10.270	10:34:37.5	10:34:34.2	0	3s	-3	35°	13°
41	Tmp	114	11.030	10:36:11.6	10:36:09.2	0	2s	-2	21°	13°
42	Tmp	115	11.406	10:36:57.6	10:36:57.5	0	0s	0	9°	11°
43	Tmp	120	0.758	10:39:34.4	10:39:29.2	0	5s	-5	40°	14°
44	Tmp	122	1.577	10:41:09.3	10:41:11.6	0	2s	+2	33°	14°
45	Tmp	125	2.001	10:42:11.2	10:42:06.9	0	4s	-4	45°	14°
46	Tmp	126	2.402	10:42:59.6	10:42:58.3	0	1s	-1	14°	14°
47	Tmp	127	2.749	10:43:41.9	10:43:37.8	0	4s	-4	44°	15°
48	Tmp	129	3.162	10:44:37.5	10:44:36.2	0	1s	-1	21°	15°
49	Tmp	132	3.893	10:46:03.1	10:46:04.2	0	1s	+1	13°	15°
50	Tmp	134	4.339	10:47:13.3	10:47:16.6	0	3s	+3	28°	15°
51	Tmp	139	5.087	10:48:55.6	10:48:58.3	0	3s	+3	38°	16°
52	Tmp	141	5.763	10:50:21.4	10:50:24.3	0	3s	+3	35°	16°

PC	Tp	Trc	DistPC	Ideal	Passagem	Pen	Erro	Pontos	NoPC	AtePC
53	Tmp	145	6.619	10:51:59.5	10:51:58.6	0	1s	-1	18°	15°
54	Tmp	148	7.212	10:53:07.7	10:53:02.9	0	5s	-5	42°	16°
55	Tmp	149	7.686	10:54:01.7	10:53:57.5	0	4s	-4	38°	19°
56	Tmp	158	0.280	11:33:01.0	11:32:57.4	0	4s	-4	57°	19°
57	Tmp	160	0.806	11:33:51.2	11:33:53.8	0	3s	+3	56°	19°
58	Tmp	162	1.148	11:34:24.0	11:34:23.7	0	0s	0	10°	19°
59	Tmp	165	1.803	11:35:27.7	11:35:26.7	0	1s	-1	40°	19°
60	Tmp	168	2.397	11:36:36.5	11:36:40.9	0	4s	[+4]	56°	20°
61	Tmp	170	3.019	11:38:03.3	11:38:05.8	0	3s	+3	44°	20°
62	Tmp	172	3.227	11:38:29.5	11:38:35.7	0	6s	[+6]	63°	21°
63	Tmp	178	4.437	11:40:47.7	11:40:44.7	0	3s	-3	41°	21°
64	Tmp	183	5.733	11:43:23.2	11:43:19.8	0	3s	-3	44°	21°
65	Tmp	189	7.593	11:47:42.7	11:47:42.4	0	0s	0	4°	20°
66	Tmp	191	8.337	11:48:53.9	11:48:56.1	0	2s	+2	19°	20°
67	Tmp	197	9.749	11:51:53.4	11:51:54.7	0	1s	+1	16°	20°
68	Tmp	199	10.229	11:52:48.9	11:52:50.5	0	2s	+2	28°	20°
69	Tmp	203	0.611	11:57:40.2	11:57:36.6	0	4s	-4	61°	20°
70	Tmp	207	1.283	11:59:06.8	11:59:06.6	0	0s	0	15°	20°
71	Tmp	211	2.265	12:00:53.9	12:00:47.6	0	6s	-6	66°	20°
72	Tmp	213	3.291	12:02:44.8	12:02:43.7	0	1s	-1	27°	20°
73	Tmp	217	4.401	12:04:46.7	12:04:39.1	0	8s	-8	62°	21°
74	Tmp	221	5.222	12:06:13.7	12:06:13.9	0	0s	0	7°	21°
75	Tmp	225	6.079	12:07:44.9	12:07:39.4	0	6s	-6	59°	22°
76	Tmp	228	6.864	12:09:05.2	12:09:02.4	0	3s	-3	45°	22°
77	Tmp	237	0.716	12:21:42.0	12:21:40.7	0	1s	-1	39°	21°
78	Tmp	241	1.824	12:24:37.8	12:24:35.3	0	3s	-3	63°	22°
79	Tmp	245	2.386	12:25:52.7	12:25:54.3	0	2s	+2	40°	22°
80	Tmp	247	2.882	12:27:26.0	12:27:40.4	0	14s	[+14]	68°	22°
81	Tmp	254	3.762	12:29:23.3	12:29:24.9	0	2s	+2	37°	22°
82	Tmp	256	4.200	12:30:21.1	12:30:19.4	0	2s	-2	31°	22°
83	Tmp	259	4.911	12:31:39.1	12:31:41.8	0	3s	+3	40°	22°
84	Tmp	266	0.085	12:34:59.5	12:34:59.5	0	0s	0	18°	20°
85	Tmp	275	2.116	12:38:49.5	12:38:45.3	0	4s	-4	53°	20°
86	Tmp	280	3.178	12:40:44.6	12:40:43.9	0	1s	-1	26°	20°
87	Tmp	293	5.959	12:46:05.4	12:46:08.1	0	3s	+3	44°	20°

Num	56	Pen	0	PCZ	10	Total PP	168	Col. Final	20°
-----	----	-----	---	-----	----	----------	-----	------------	-----






# TIRADENTES - MG - Mitsubishi MotorSports 2024

## Performance Individual

PC	Tp	Trc	DistPC	Ideal	Passagem	Pen	Erro	Pontos	NoPC	AtePC	PC	Tp	Trc	DistPC	Ideal	Passagem	Pen	Erro	Pontos	NoPC	AtePC										
N u m	57	57 / Juliano Belotte / Denise Belotte										53	Tmp	145	6.619	10:52:59.5	10:53:07.8	0	8s	+8	51°	48°									
		Cat / NL / Largada		LIGHT / 57 / 09:07:00								54	Tmp	148	7.212	10:54:07.7	10:54:17.1	0	9s	+9	52°	48°									
		Sarzedo-MG					L200 TRITON HPE 3.2 DIESEL AT					55	Tmp	149	7.686	10:55:01.7	10:55:10.7	0	9s	+9	50°	48°									
PC	Tp	Trc	DistPC	Ideal	Passagem	Pen	Erro	Pontos	NoPC	AtePC	56	Tmp	158	0.280	11:34:01.0	11:34:03.9	0	3s	+3	53°	48°										
1	Tmp	6	1.603	09:29:52.7	09:29:50.6	0	2s	-2	43°	71°	57	Tmp	160	0.806	11:34:51.2	11:34:53.2	0	2s	+2	46°	48°										
2	Tmp	7	1.917	09:30:20.7	09:30:18.9	0	2s	-2	41°	48°	58	Tmp	162	1.148	11:35:24.0	11:35:25.1	0	1s	+1	38°	48°										
3	Tmp	8	2.693	09:31:36.2	09:31:33.3	0	3s	-3	47°	44°	59	Tmp	165	1.803	11:36:27.7	11:36:28.6	0	1s	+1	39°	48°										
4	Tmp	10	2.999	09:32:12.2	09:32:12.3	0	0s	0	7°	36°	60	Tmp	168	2.397	11:37:36.5	11:37:37.6	0	1s	+1	29°	48°										
5	Tmp	12	3.402	09:32:56.6	09:32:58.5	0	2s	+2	32°	27°	61	Tmp	170	3.019	11:39:03.3	11:39:09.2	0	6s	+6	61°	48°										
6	Tmp	13	4.040	09:33:56.3	09:33:59.3	0	3s	+3	43°	27°	62	Tmp	172	3.227	11:39:29.5	11:39:36.3	0	7s	+7	64°	48°										
7	Tmp	15	4.591	09:34:51.6	09:35:06.0	0	14s	+14	67°	29°	63	Tmp	178	4.437	11:41:47.7	11:41:53.1	0	5s	+5	55°	48°										
8	Tmp	16	5.578	09:36:15.1	09:36:31.7	0	17s	+17	70°	49°	64	Tmp	183	5.733	11:44:23.2	11:44:26.5	0	3s	+3	43°	48°										
9	Tmp	18	6.229	09:37:12.6	09:37:16.0	0	3s	+3	44°	50°	65	Tmp	189	7.593	11:48:42.7	11:48:54.1	0	11s	+11	53°	48°										
10	Tmp	19	6.506	09:37:36.4	09:37:38.8	0	2s	+2	30°	49°	66	Tmp	191	8.337	11:49:53.9	11:50:01.6	0	8s	+8	55°	48°										
11	Tmp	26	0.543	09:40:25.9	09:40:28.1	0	2s	+2	35°	32°	67	Tmp	197	9.749	11:52:53.4	11:53:07.7	0	14s	+14	67°	48°										
12	Tmp	28	0.842	09:41:10.0	09:41:22.6	0	13s	+13	61°	46°	68	Tmp	199	10.229	11:53:48.9	11:54:06.6	0	18s	+18	69°	49°										
13	Tmp	31	1.503	09:42:25.7	09:42:37.5	0	12s	+12	66°	52°	69	Tmp	203	0.611	11:58:40.2	11:58:37.7	0	3s	-3	57°	49°										
14	Tmp	35	2.398	09:44:14.6	09:44:24.0	0	9s	+9	58°	54°	70	Tmp	207	1.283	12:00:06.8	12:00:05.1	0	2s	-2	48°	49°										
15	Tmp	38	3.065	09:45:44.7	09:46:00.0	0	15s	+15	65°	56°	71	Tmp	211	2.265	12:01:53.9	12:01:55.8	0	2s	+2	39°	49°										
16	Tmp	41	4.287	09:48:18.0	09:48:42.8	0	25s	[+25]	63°	58°	72	Tmp	213	3.291	12:03:44.8	12:03:48.2	0	3s	+3	49°	49°										
17	Tmp	45	5.012	09:50:02.9	09:50:27.3	0	24s	[+24]	63°	58°	73	Tmp	217	4.401	12:05:46.7	12:05:54.9	0	8s	+8	61°	49°										
18	Tmp	48	5.893	09:51:46.9	09:52:14.6	0	28s	[+28]	66°	58°	74	Tmp	221	5.222	12:07:13.7	12:07:22.5	0	9s	+9	64°	49°										
19	Tmp	52	6.749	09:53:42.9	09:54:13.1	0	30s	[+30]	68°	58°	75	Tmp	225	6.079	12:08:44.9	12:08:52.3	0	7s	+7	62°	49°										
20	Tmp	55	7.919	09:55:48.7	09:56:03.3	0	15s	+15	62°	58°	76	Tmp	228	6.864	12:10:05.2	12:10:15.0	0	10s	+10	68°	49°										
21	Tmp	58	8.694	09:57:21.3	09:57:41.7	0	20s	[+20]	63°	58°	77	Tmp	237	0.716	12:22:42.0	12:22:42.0	0	0s	0	12°	49°										
22	Tmp	60	9.423	09:58:42.0	09:59:02.2	0	20s	[+20]	62°	58°	78	Tmp	241	1.824	12:25:37.8	12:25:31.4	0	6s	-6	66°	49°										
23	Tmp	61	9.762	09:59:14.6	09:59:35.6	0	21s	[+21]	63°	59°	79	Tmp	245	2.386	12:26:52.7	12:26:56.4	0	4s	+4	58°	49°										
24	Tmp	65	0.320	10:01:01.0	10:01:29.2	0	28s	[+28]	65°	60°	80	Tmp	247	2.882	12:28:26.0	12:28:29.2	0	3s	+3	42°	49°										
25	Tmp	68	0.914	10:02:15.9	10:02:29.5	0	14s	+14	55°	60°	81	Tmp	254	3.762	12:30:23.3	12:30:38.2	0	15s	+15	61°	50°										
26	Tmp	69	1.497	10:03:10.9	10:03:26.5	0	16s	+16	56°	61°	82	Tmp	256	4.200	12:31:21.1	12:31:29.5	0	8s	+8	61°	50°										
27	Tmp	72	0.187	10:13:43.6	10:13:53.0	0	9s	+9	51°	58°	83	Tmp	259	4.911	12:32:39.1	12:32:57.0	0	18s	+18	67°	50°										
28	Tmp	74	0.731	10:14:35.6	10:14:42.9	0	7s	+7	50°	57°	84	Tmp	266	0.085	12:35:59.5	12:36:03.7	0	4s	+4	49°	50°										
29	Tmp	79	1.670	10:16:21.9	10:16:25.3	0	3s	+3	48°	56°	85	Tmp	275	2.116	12:39:49.5	12:39:56.6	0	7s	+7	59°	50°										
30	Tmp	80	2.321	10:17:22.3	10:17:23.5	0	1s	+1	19°	56°	86	Tmp	280	3.178	12:41:44.6	12:41:53.4	0	9s	+9	61°	50°										
31	Tmp	83	3.005	10:18:30.9	10:18:33.3	0	2s	+2	32°	56°	87	Tmp	293	5.959	12:47:05.4	12:47:12.7	0	7s	+7	64°	50°										
32	Tmp	86	4.087	10:20:56.1	10:21:01.2	0	5s	+5	53°	53°	<table border="1"> <tr> <td>Num</td><td>57</td><td>Pen</td><td>0</td><td>PCZ</td><td>3</td><td>Total PP</td><td>572</td><td>Col. Final</td><td>50°</td> </tr> </table>											Num	57	Pen	0	PCZ	3	Total PP	572	Col. Final	50°
Num	57	Pen	0	PCZ	3	Total PP	572	Col. Final	50°																						
33	Tmp	88	4.629	10:21:53.9	10:22:00.3	0	6s	+6	54°	53°																					
34	Tmp	90	5.170	10:22:56.8	10:23:00.7	0	4s	+4	41°	54°																					
35	Tmp	99	6.935	10:27:23.6	10:27:47.9	0	24s	[+24]	60°	56°																					
36	Tmp	102	7.906	10:29:37.7	10:29:53.0	0	15s	+15	54°	54°																					
37	Tmp	103	8.279	10:30:25.0	10:30:33.3	0	8s	+8	47°	54°																					
38	Tmp	108	9.399	10:33:36.4	10:33:52.7	0	16s	+16	48°	54°																					
39	Tmp	109	9.842	10:34:33.5	10:34:43.9	0	10s	+10	41°	54°																					
40	Tmp	113	10.270	10:35:37.5	10:35:50.0	0	13s	+13	48°	54°																					
41	Tmp	114	11.030	10:37:11.6	10:37:27.3	0	16s	+16	51°	55°																					
42	Tmp	115	11.406	10:37:57.6	10:38:12.0	0	14s	+14	49°	55°																					
43	Tmp	120	0.758	10:40:34.4	10:40:48.7	0	14s	+14	48°	53°																					
44	Tmp	122	1.577	10:42:09.3	10:42:09.2	0	0s	0	9°	49°																					
45	Tmp	125	2.001	10:43:11.2	10:43:15.3	0	4s	+4	44°	49°																					
46	Tmp	126	2.402	10:43:59.6	10:44:07.6	0	8s	+8	48°	48°																					
47	Tmp	127	2.749	10:44:41.9	10:44:44.9	0	3s	+3	38°	48°																					
48	Tmp	129	3.162	10:45:37.5	10:45:41.6	0	4s	+4	45°	48°																					
49	Tmp	132	3.893	10:47:03.1	10:47:16.3	0	13s	+13	51°	48°																					
50	Tmp	134	4.339	10:48:13.3	10:48:23.7	0	10s	+10	48°	48°																					
51	Tmp	139	5.087	10:49:55.6	10:50:01.7	0	6s	+6	49°	48°																					
52	Tmp	141	5.763	10:51:21.4	10:51:27.7	0	6s	+6	48°	48°																					






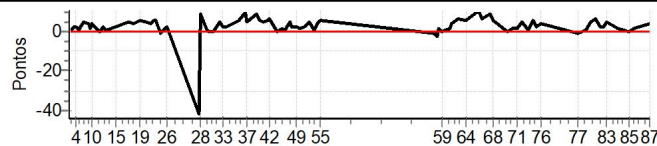
# TIRADENTES - MG - Mitsubishi MotorSports 2024

## Performance Individual

PC	Tp	Trc	DistPC	Ideal	Passagem	Pen	Erro	Pontos	NoPC	AtePC
<b>N</b> <b>u</b> <b>m</b>	<b>58</b>	58 / Thiago França Duarte / Michel Drumond Amaral								
		Cat / NL / Largada LIGHT / 58 / 09:08:00								
		Brumadinho-MG PAJERO TR4 FLEX 2.0 4X4 AT 5P								
PC	Tp	Trc	DistPC	Ideal	Passagem	Pen	Erro	Pontos	NoPC	AtePC
1	Tmp	6	1.603	09:30:52.7	09:30:54.1	0	1s	+1	27°	26°
2	Tmp	7	1.917	09:31:20.7	09:31:21.4	0	1s	+1	27°	23°
3	Tmp	8	2.693	09:32:36.2	09:32:39.6	0	3s	+3	46°	25°
4	Tmp	10	2.999	09:33:12.2	09:33:15.3	0	3s	+3	46°	32°
5	Tmp	12	3.402	09:33:56.6	09:33:57.8	0	1s	+1	18°	24°
6	Tmp	13	4.040	09:34:56.3	09:34:59.1	0	3s	+3	42°	28°
7	Tmp	15	4.591	09:35:51.6	09:35:56.9	0	5s	+5	54°	28°
8	Tmp	16	5.578	09:37:15.1	09:37:18.9	0	4s	+4	56°	32°
9	Tmp	18	6.229	09:38:12.6	09:38:15.0	0	2s	+2	33°	32°
10	Tmp	19	6.506	09:38:36.4	09:38:40.2	0	4s	+4	50°	32°
11	Tmp	26	0.543	09:41:25.9	09:41:26.3	0	0s	0	11°	30°
12	Tmp	28	0.842	09:42:10.0	09:42:13.4	0	3s	+3	41°	30°
13	Tmp	31	1.503	09:43:25.7	09:43:26.4	0	1s	+1	33°	27°
14	Tmp	35	2.398	09:45:14.6	09:45:16.7	0	2s	+2	34°	30°
15	Tmp	38	3.065	09:46:44.7	09:46:48.1	0	3s	+3	41°	28°
16	Tmp	41	4.287	09:49:18.0	09:49:21.8	0	4s	+4	41°	31°
17	Tmp	45	5.012	09:51:02.9	09:51:08.2	0	5s	+5	40°	31°
18	Tmp	48	5.893	09:52:46.9	09:52:51.1	0	4s	+4	36°	28°
19	Tmp	52	6.749	09:54:42.9	09:54:48.8	0	6s	+6	45°	28°
20	Tmp	55	7.919	09:56:48.7	09:56:54.1	0	5s	+5	41°	28°
21	Tmp	58	8.694	09:58:21.3	09:58:25.6	0	4s	+4	30°	29°
22	Tmp	60	9.423	09:59:42.0	09:59:48.2	0	6s	+6	34°	30°
23	Tmp	61	9.762	10:00:14.6	10:00:20.7	0	6s	+6	38°	31°
24	Tmp	65	0.320	10:02:01.0	10:02:00.5	0	1s	-1	30°	31°
25	Tmp	68	0.914	10:03:15.9	10:03:17.5	0	2s	+2	34°	30°
26	Tmp	69	1.497	10:04:10.9	10:04:13.7	0	3s	+3	40°	29°
27	Tmp	72	0.187	10:14:43.6	10:14:01.8	0	42s	-42	64°	45°
28	Tmp	74	0.731	10:15:35.6	10:15:44.6	0	9s	[+9]	53°	43°
29	Tmp	79	1.670	10:17:21.9	10:17:23.1	0	1s	+1	20°	43°
30	Tmp	80	2.321	10:18:22.3	10:18:22.7	0	0s	0	8°	40°
31	Tmp	83	3.005	10:19:30.9	10:19:30.9	0	0s	0	6°	40°
32	Tmp	86	4.087	10:21:56.1	10:22:01.4	0	5s	+5	52°	40°
33	Tmp	88	4.629	10:22:53.9	10:22:57.2	0	3s	+3	40°	39°
34	Tmp	90	5.170	10:23:56.8	10:24:00.2	0	3s	+3	35°	38°
35	Tmp	99	6.935	10:28:23.6	10:28:29.6	0	6s	+6	39°	37°
36	Tmp	102	7.906	10:30:37.7	10:30:47.4	0	10s	[+10]	47°	37°
37	Tmp	103	8.279	10:31:25.0	10:31:29.8	0	5s	+5	43°	37°
38	Tmp	108	9.399	10:34:36.4	10:34:45.6	0	9s	[+9]	41°	37°
39	Tmp	109	9.842	10:35:33.5	10:35:39.2	0	6s	+6	35°	36°
40	Tmp	113	10.270	10:36:37.5	10:36:42.6	0	5s	+5	40°	33°
41	Tmp	114	11.030	10:38:11.6	10:38:17.3	0	6s	+6	39°	37°
42	Tmp	115	11.406	10:38:57.6	10:39:04.6	0	7s	[+7]	44°	35°
43	Tmp	120	0.758	10:41:34.4	10:41:34.1	0	0s	0	12°	32°
44	Tmp	122	1.577	10:43:09.3	10:43:11.0	0	2s	+2	32°	32°
45	Tmp	125	2.001	10:44:11.2	10:44:12.3	0	1s	+1	24°	32°
46	Tmp	126	2.402	10:44:59.6	10:45:02.4	0	3s	+3	36°	32°
47	Tmp	127	2.749	10:45:41.9	10:45:47.1	0	5s	+5	45°	32°
48	Tmp	129	3.162	10:46:37.5	10:46:40.3	0	3s	+3	40°	32°
49	Tmp	132	3.893	10:48:03.1	10:48:06.4	0	3s	+3	33°	32°
50	Tmp	134	4.339	10:49:13.3	10:49:15.7	0	2s	+2	18°	31°
51	Tmp	139	5.087	10:50:55.6	10:50:58.5	0	3s	+3	37°	31°
52	Tmp	141	5.763	10:52:21.4	10:52:26.3	0	5s	+5	46°	31°

PC	Tp	Trc	DistPC	Ideal	Passagem	Pen	Erro	Pontos	NoPC	AtePC
53	Tmp	145	6.619	10:53:59.5	10:54:00.9	0	1s	+1	17°	31°
54	Tmp	148	7.212	10:55:07.7	10:55:12.0	0	4s	+4	35°	31°
55	Tmp	149	7.686	10:56:01.7	10:56:07.6	0	6s	+6	46°	31°
56	Tmp	158	0.280	11:35:01.0	11:35:00.1	0	1s	-1	36°	31°
57	Tmp	160	0.806	11:35:51.2	11:35:49.3	0	2s	-2	45°	31°
58	Tmp	162	1.148	11:36:24.0	11:36:26.0	0	2s	+2	48°	31°
59	Tmp	165	1.803	11:37:27.7	11:37:27.8	0	0s	0	14°	31°
60	Tmp	168	2.397	11:38:36.5	11:38:37.4	0	1s	+1	28°	30°
61	Tmp	170	3.019	11:40:03.3	11:40:05.7	0	2s	+2	35°	31°
62	Tmp	172	3.227	11:40:29.5	11:40:33.2	0	4s	+4	55°	31°
63	Tmp	178	4.437	11:42:47.7	11:42:54.3	0	7s	[+7]	63°	31°
64	Tmp	183	5.733	11:45:23.2	11:45:29.1	0	6s	+6	62°	31°
65	Tmp	189	7.593	11:49:42.7	11:49:53.5	0	11s	[+11]	52°	32°
66	Tmp	191	8.337	11:50:53.9	11:51:01.1	0	7s	[+7]	51°	30°
67	Tmp	197	9.749	11:53:53.4	11:54:02.8	0	9s	[+9]	55°	33°
68	Tmp	199	10.229	11:54:48.9	11:54:55.3	0	6s	+6	48°	33°
69	Tmp	203	0.611	11:59:40.2	11:59:40.0	0	0s	0	22°	33°
70	Tmp	207	1.283	12:01:06.8	12:01:08.9	0	2s	+2	47°	33°
71	Tmp	211	2.265	12:02:53.9	12:02:56.1	0	2s	+2	38°	35°
72	Tmp	213	3.291	12:04:44.8	12:04:50.1	0	5s	+5	60°	35°
73	Tmp	217	4.401	12:06:46.7	12:06:47.7	0	1s	+1	20°	35°
74	Tmp	221	5.222	12:08:13.7	12:08:20.0	0	6s	+6	58°	35°
75	Tmp	225	6.079	12:09:44.9	12:09:47.8	0	3s	+3	42°	35°
76	Tmp	228	6.864	12:11:05.2	12:11:09.6	0	4s	+4	51°	34°
77	Tmp	237	0.716	12:23:42.0	12:23:41.4	0	1s	-1	38°	34°
78	Tmp	241	1.824	12:26:37.8	12:26:38.3	0	1s	+1	41°	34°
79	Tmp	245	2.386	12:27:52.7	12:27:57.7	0	5s	+5	65°	34°
80	Tmp	247	2.882	12:29:26.0	12:29:33.4	0	7s	[+7]	59°	35°
81	Tmp	254	3.762	12:31:23.3	12:31:26.7	0	3s	+3	42°	37°
82	Tmp	256	4.200	12:32:21.1	12:32:24.2	0	3s	+3	42°	35°
83	Tmp	259	4.911	12:33:39.1	12:33:44.0	0	5s	+5	55°	35°
84	Tmp	266	0.085	12:36:59.5	12:37:01.4	0	2s	+2	40°	34°
85	Tmp	275	2.116	12:40:49.5	12:40:49.9	0	0s	0	11°	34°
86	Tmp	280	3.178	12:42:44.6	12:42:47.0	0	2s	+2	46°	34°
87	Tmp	293	5.959	12:48:05.4	12:48:09.4	0	4s	+4	57°	34°

Num 58 Pen 0 PCZ 7 Total PP 275 Col. Final 34°







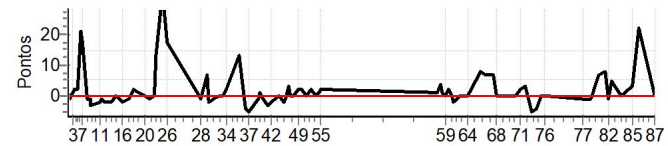
# TIRADENTES - MG - Mitsubishi MotorSports 2024

## Performance Individual

PC	Tp	Trc	DistPC	Ideal	Passagem	Pen	Erro	Pontos	NoPC	AtePC
N u m	59	59 / Ana Maria de Paula / Gerald Weber								
		Cat / NL / Largada LIGHT / 59 / 09:09:00								
		Belo Horizonte-MG PAJERO TR4 FLEX 2.0 4X4 MT 5P								
PC	Tp	Trc	DistPC	Ideal	Passagem	Pen	Erro	Pontos	NoPC	AtePC
1	Tmp	6	1.603	09:31:52.7	09:31:53.7	0	1s	+1	26°	25°
2	Tmp	7	1.917	09:32:20.7	09:32:19.5	0	1s	-1	26°	22°
3	Tmp	8	2.693	09:33:36.2	09:33:37.2	0	1s	+1	19°	15°
4	Tmp	10	2.999	09:34:12.2	09:34:13.8	0	2s	+2	30°	15°
5	Tmp	12	3.402	09:34:56.6	09:34:58.7	0	2s	+2	31°	21°
6	Tmp	13	4.040	09:35:56.3	09:36:17.5	0	21s	[+21]	67°	22°
7	Tmp	15	4.591	09:36:51.6	09:37:08.7	0	17s	[+17]	69°	49°
8	Tmp	16	5.578	09:38:15.1	09:38:13.9	0	1s	-1	20°	48°
9	Tmp	18	6.229	09:39:12.6	09:39:11.2	0	1s	-1	17°	47°
10	Tmp	19	6.506	09:39:36.4	09:39:33.8	0	3s	-3	37°	46°
11	Tmp	26	0.543	09:42:25.9	09:42:24.4	0	2s	-2	34°	22°
12	Tmp	28	0.842	09:43:10.0	09:43:09.4	0	1s	-1	24°	19°
13	Tmp	31	1.503	09:44:25.7	09:44:23.9	0	2s	-2	43°	20°
14	Tmp	35	2.398	09:46:14.6	09:46:12.5	0	2s	-2	33°	20°
15	Tmp	38	3.065	09:47:44.7	09:47:44.6	0	0s	0	7°	16°
16	Tmp	41	4.287	09:50:18.0	09:50:16.2	0	2s	-2	21°	15°
17	Tmp	45	5.012	09:52:02.9	09:52:01.6	0	1s	-1	11°	14°
18	Tmp	48	5.893	09:53:46.9	09:53:48.9	0	2s	+2	22°	14°
19	Tmp	52	6.749	09:55:42.9	09:55:43.5	0	1s	+1	11°	13°
20	Tmp	55	7.919	09:57:48.7	09:57:49.1	0	0s	0	4°	11°
21	Tmp	58	8.694	09:59:21.3	09:59:20.5	0	1s	-1	17°	11°
22	Tmp	60	9.423	10:00:42.0	10:00:42.1	0	0s	0	4°	10°
23	Tmp	61	9.762	10:01:14.6	10:01:27.6	0	13s	[+13]	57°	10°
24	Tmp	65	0.320	10:03:01.0	10:03:28.6	0	28s	[+28]	64°	16°
25	Tmp	68	0.914	10:04:15.9	10:04:44.1	0	28s	[+28]	63°	28°
26	Tmp	69	1.497	10:05:10.9	10:05:27.5	0	17s	[+17]	57°	32°
27	Tmp	72	0.187	10:15:43.6	10:15:43.6	0	0s	0	5°	31°
28	Tmp	74	0.731	10:16:35.6	10:16:35.1	0	1s	-1	21°	31°
29	Tmp	79	1.670	10:18:21.9	10:18:28.7	0	7s	+7	55°	31°
30	Tmp	80	2.321	10:19:22.3	10:19:20.0	0	2s	-2	32°	30°
31	Tmp	83	3.005	10:20:30.9	10:20:29.5	0	1s	-1	20°	28°
32	Tmp	86	4.087	10:22:56.1	10:22:56.5	0	0s	0	9°	27°
33	Tmp	88	4.629	10:23:53.9	10:23:54.0	0	0s	0	5°	22°
34	Tmp	90	5.170	10:24:56.8	10:24:58.8	0	2s	+2	22°	22°
35	Tmp	99	6.935	10:29:23.6	10:29:37.0	0	13s	[+13]	55°	30°
36	Tmp	102	7.906	10:31:37.7	10:31:33.4	0	4s	-4	35°	29°
37	Tmp	103	8.279	10:32:25.0	10:32:20.2	0	5s	-5	42°	28°
38	Tmp	108	9.399	10:35:36.4	10:35:35.1	0	1s	-1	18°	27°
39	Tmp	109	9.842	10:36:33.5	10:36:34.7	0	1s	+1	9°	26°
40	Tmp	113	10.270	10:37:37.5	10:37:36.2	0	1s	-1	15°	26°
41	Tmp	114	11.030	10:39:11.6	10:39:08.8	0	3s	-3	30°	22°
42	Tmp	115	11.406	10:39:57.6	10:39:55.4	0	2s	-2	30°	22°
43	Tmp	120	0.758	10:42:34.4	10:42:34.1	0	0s	0	11°	21°
44	Tmp	122	1.577	10:44:09.3	10:44:07.1	0	2s	-2	31°	20°
45	Tmp	125	2.001	10:45:11.2	10:45:09.8	0	1s	-1	23°	20°
46	Tmp	126	2.402	10:45:59.6	10:46:02.2	0	3s	+3	35°	20°
47	Tmp	127	2.749	10:46:41.9	10:46:41.6	0	0s	0	8°	19°
48	Tmp	129	3.162	10:47:37.5	10:47:37.2	0	0s	0	8°	18°
49	Tmp	132	3.893	10:49:03.1	10:49:05.2	0	2s	+2	22°	18°
50	Tmp	134	4.339	10:50:13.3	10:50:15.4	0	2s	+2	17°	18°
51	Tmp	139	5.087	10:51:55.6	10:51:55.6	0	0s	0	7°	13°
52	Tmp	141	5.763	10:53:21.4	10:53:23.7	0	2s	+2	24°	12°

PC	Tp	Trc	DistPC	Ideal	Passagem	Pen	Erro	Pontos	NoPC	AtePC
53	Tmp	145	6.619	10:54:59.5	10:54:59.9	0	0s	0	10°	12°
54	Tmp	148	7.212	10:56:07.7	10:56:09.0	0	1s	+1	8°	11°
55	Tmp	149	7.686	10:57:01.7	10:57:03.9	0	2s	+2	27°	11°
56	Tmp	158	0.280	11:36:01.0	11:36:02.1	0	1s	+1	35°	11°
57	Tmp	160	0.806	11:36:51.2	11:36:55.6	0	4s	+4	59°	13°
58	Tmp	162	1.148	11:37:24.0	11:37:25.3	0	1s	+1	37°	12°
59	Tmp	165	1.803	11:38:27.7	11:38:28.1	0	0s	0	13°	12°
60	Tmp	168	2.397	11:39:36.5	11:39:38.7	0	2s	+2	48°	12°
61	Tmp	170	3.019	11:41:03.3	11:41:03.6	0	0s	0	8°	9°
62	Tmp	172	3.227	11:41:29.5	11:41:27.9	0	2s	-2	39°	9°
63	Tmp	178	4.437	11:43:47.7	11:43:47.3	0	0s	0	9°	9°
64	Tmp	183	5.733	11:46:23.2	11:46:22.8	0	0s	0	11°	8°
65	Tmp	189	7.593	11:50:42.7	11:50:51.1	0	8s	[+8]	47°	11°
66	Tmp	191	8.337	11:51:53.9	11:52:00.9	0	7s	+7	50°	12°
67	Tmp	197	9.749	11:54:53.4	11:55:00.2	0	7s	+7	51°	13°
68	Tmp	199	10.229	11:55:48.9	11:55:48.8	0	0s	0	8°	13°
69	Tmp	203	0.611	12:00:40.2	12:00:40.2	0	0s	0	21°	12°
70	Tmp	207	1.283	12:02:06.8	12:02:06.6	0	0s	0	14°	12°
71	Tmp	211	2.265	12:03:53.9	12:03:55.6	0	2s	+2	37°	11°
72	Tmp	213	3.291	12:05:44.8	12:05:47.7	0	3s	+3	48°	11°
73	Tmp	217	4.401	12:07:46.7	12:07:41.6	0	5s	-5	47°	12°
74	Tmp	221	5.222	12:09:13.7	12:09:09.8	0	4s	-4	51°	12°
75	Tmp	225	6.079	12:10:44.9	12:10:44.5	0	0s	0	6°	12°
76	Tmp	228	6.864	12:12:05.2	12:12:05.1	0	0s	0	11°	12°
77	Tmp	237	0.716	12:24:42.0	12:24:41.4	0	1s	-1	37°	12°
78	Tmp	241	1.824	12:27:37.8	12:27:36.6	0	1s	-1	40°	12°
79	Tmp	245	2.386	12:28:52.7	12:28:55.0	0	2s	+2	39°	12°
80	Tmp	247	2.882	12:30:26.0	12:30:32.6	0	7s	+7	58°	12°
81	Tmp	254	3.762	12:32:23.3	12:32:31.0	0	8s	+8	57°	12°
82	Tmp	256	4.200	12:33:21.1	12:33:20.4	0	1s	-1	22°	12°
83	Tmp	259	4.911	12:34:39.1	12:34:43.8	0	5s	+5	54°	12°
84	Tmp	266	0.085	12:37:59.5	12:37:59.7	0	0s	0	17°	11°
85	Tmp	275	2.116	12:41:49.5	12:41:52.5	0	3s	+3	49°	11°
86	Tmp	280	3.178	12:43:44.6	12:44:06.8	0	22s	[+22]	64°	11°
87	Tmp	293	5.959	12:49:05.4	12:49:05.0	0	0s	0	11°	11°

Num 59 Pen 0 PCZ 22 Total PP 137 Col. Final 11°






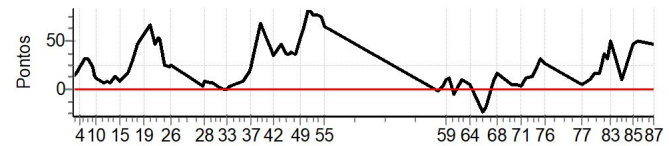
# TIRADENTES - MG - Mitsubishi MotorSports 2024

## Performance Individual

PC	Tp	Trc	DistPC	Ideal	Passagem	Pen	Erro	Pontos	NoPC	AtePC
N u m	60	60 / Alessandra Coelho Morais / Gustavo Martins de Morais								
		Cat / NL / Largada LIGHT / 60 / 09:10:00								
		Belo Horizonte-MG				ECLIPSE CROSS HPE-S 1.5T S-AWC				
PC	Tp	Trc	DistPC	Ideal	Passagem	Pen	Erro	Pontos	NoPC	AtePC
1	Tmp	6	1.603	09:32:52.7	09:33:06.1	0	13s	+13	66°	53°
2	Tmp	7	1.917	09:33:20.7	09:33:36.0	0	15s	+15	68°	61°
3	Tmp	8	2.693	09:34:36.2	09:34:57.3	0	21s	+21	69°	65°
4	Tmp	10	2.999	09:35:12.2	09:35:36.3	0	24s	+24	69°	66°
5	Tmp	12	3.402	09:35:56.6	09:36:25.4	0	29s	+29	71°	66°
6	Tmp	13	4.040	09:36:56.3	09:37:28.4	0	32s	+32	73°	69°
7	Tmp	15	4.591	09:37:51.6	09:38:25.0	0	33s	+33	75°	69°
8	Tmp	16	5.578	09:39:15.1	09:39:38.0	0	23s	+23	73°	68°
9	Tmp	18	6.229	09:40:12.6	09:40:28.6	0	16s	+16	70°	69°
10	Tmp	19	6.506	09:40:36.4	09:40:48.7	0	12s	+12	67°	69°
11	Tmp	26	0.543	09:43:25.9	09:43:32.4	0	7s	+7	56°	67°
12	Tmp	28	0.842	09:44:10.0	09:44:18.3	0	8s	+8	56°	66°
13	Tmp	31	1.503	09:45:25.7	09:45:32.6	0	7s	+7	60°	65°
14	Tmp	35	2.398	09:47:14.6	09:47:28.9	0	14s	+14	62°	64°
15	Tmp	38	3.065	09:48:44.7	09:48:53.9	0	9s	+9	60°	64°
16	Tmp	41	4.287	09:51:18.0	09:51:34.7	0	17s	+17	61°	65°
17	Tmp	45	5.012	09:53:02.9	09:53:34.3	0	31s	+31	67°	67°
18	Tmp	48	5.893	09:54:46.9	09:55:35.2	0	48s	+48	72°	67°
19	Tmp	52	6.749	09:56:42.9	09:57:40.1	0	57s	+57	73°	67°
20	Tmp	55	7.919	09:58:48.7	09:59:56.5	0	1m08s	[+68]	74°	67°
21	Tmp	58	8.694	10:00:21.3	10:01:09.2	0	48s	+48	70°	68°
22	Tmp	60	9.423	10:01:42.0	10:02:36.3	0	54s	+54	73°	68°
23	Tmp	61	9.762	10:02:14.6	10:03:07.4	0	53s	+53	72°	68°
24	Tmp	65	0.320	10:04:01.0	10:04:26.3	0	25s	+25	61°	68°
25	Tmp	68	0.914	10:05:15.9	10:05:38.9	0	23s	+23	61°	68°
26	Tmp	69	1.497	10:06:10.9	10:06:36.3	0	25s	+25	62°	68°
27	Tmp	72	0.187	10:16:43.6	10:16:47.8	0	4s	+4	40°	66°
28	Tmp	74	0.731	10:17:35.6	10:17:44.7	0	9s	+9	52°	65°
29	Tmp	79	1.670	10:19:21.9	10:19:28.6	0	7s	+7	54°	65°
30	Tmp	80	2.321	10:20:22.3	10:20:29.6	0	7s	+7	55°	64°
31	Tmp	83	3.005	10:21:30.9	10:21:34.7	0	4s	+4	54°	64°
32	Tmp	86	4.087	10:23:56.1	10:23:55.9	0	0s	0	8°	64°
33	Tmp	88	4.629	10:24:53.9	10:24:54.9	0	1s	+1	21°	64°
34	Tmp	90	5.170	10:25:56.8	10:26:00.6	0	4s	+4	40°	64°
35	Tmp	99	6.935	10:30:23.6	10:30:31.6	0	8s	+8	47°	63°
36	Tmp	102	7.906	10:32:37.7	10:32:56.0	0	18s	+18	57°	63°
37	Tmp	103	8.279	10:33:25.0	10:33:48.2	0	23s	+23	57°	63°
38	Tmp	108	9.399	10:36:36.4	10:37:45.6	0	1m09s	[+69]	62°	63°
39	Tmp	109	9.842	10:37:33.5	10:38:34.7	0	1m01s	[+61]	60°	61°
40	Tmp	113	10.270	10:38:37.5	10:39:30.3	0	53s	+53	59°	61°
41	Tmp	114	11.030	10:40:11.6	10:40:52.9	0	41s	+41	55°	61°
42	Tmp	115	11.406	10:40:57.6	10:41:33.8	0	36s	+36	56°	60°
43	Tmp	120	0.758	10:43:34.4	10:44:21.8	0	47s	+47	58°	59°
44	Tmp	122	1.577	10:45:09.3	10:45:47.7	0	38s	+38	56°	58°
45	Tmp	125	2.001	10:46:11.2	10:46:48.8	0	38s	+38	58°	57°
46	Tmp	126	2.402	10:46:59.6	10:47:38.6	0	39s	+39	56°	56°
47	Tmp	127	2.749	10:47:41.9	10:48:20.3	0	38s	+38	55°	55°
48	Tmp	129	3.162	10:48:37.5	10:49:15.8	0	38s	+38	56°	55°
49	Tmp	132	3.893	10:50:03.1	10:50:57.0	0	54s	+54	60°	56°
50	Tmp	134	4.339	10:51:13.3	10:52:17.6	0	1m04s	[+64]	62°	56°
51	Tmp	139	5.087	10:52:55.6	10:54:19.3	0	1m24s	[+84]	66°	56°
52	Tmp	141	5.763	10:54:21.4	10:55:39.4	0	1m18s	[+78]	65°	56°

PC	Tp	Trc	DistPC	Ideal	Passagem	Pen	Erro	Pontos	NoPC	AtePC
53	Tmp	145	6.619	10:55:59.5	10:57:16.7	0	1m17s	[+77]	67°	57°
54	Tmp	148	7.212	10:57:07.7	10:58:23.1	0	1m15s	[+75]	67°	58°
55	Tmp	149	7.686	10:58:01.7	10:59:06.6	0	1m05s	[+65]	66°	58°
56	Tmp	158	0.280	11:37:01.0	11:36:58.8	0	2s	-2	48°	58°
57	Tmp	160	0.806	11:37:51.2	11:37:53.2	0	2s	+2	44°	58°
58	Tmp	162	1.148	11:38:24.0	11:38:27.6	0	4s	+4	61°	58°
59	Tmp	165	1.803	11:39:27.7	11:39:38.6	0	11s	+11	71°	58°
60	Tmp	168	2.397	11:40:36.5	11:40:48.5	0	12s	+12	71°	58°
61	Tmp	170	3.019	11:42:03.3	11:41:59.3	0	4s	-4	55°	60°
62	Tmp	172	3.227	11:42:29.5	11:42:28.5	0	1s	-1	27°	59°
63	Tmp	178	4.437	11:44:47.7	11:44:57.7	0	10s	+10	67°	59°
64	Tmp	183	5.733	11:47:23.2	11:47:27.9	0	5s	+5	59°	56°
65	Tmp	189	7.593	11:51:42.7	11:51:19.3	0	23s	-23	68°	56°
66	Tmp	191	8.337	11:52:53.9	11:52:35.8	0	18s	-18	69°	57°
67	Tmp	197	9.749	11:55:53.4	11:56:04.3	0	11s	+11	60°	57°
68	Tmp	199	10.229	11:56:48.9	11:57:06.3	0	17s	+17	67°	57°
69	Tmp	203	0.611	12:01:40.2	12:01:45.9	0	6s	+6	64°	56°
70	Tmp	207	1.283	12:03:06.8	12:03:13.0	0	6s	+6	63°	56°
71	Tmp	211	2.265	12:04:53.9	12:04:58.3	0	4s	+4	62°	57°
72	Tmp	213	3.291	12:06:44.8	12:06:57.2	0	12s	+12	69°	58°
73	Tmp	217	4.401	12:08:46.7	12:09:01.1	0	14s	+14	71°	58°
74	Tmp	221	5.222	12:10:13.7	12:10:38.0	0	24s	+24	74°	58°
75	Tmp	225	6.079	12:11:44.9	12:12:17.5	0	33s	+33	73°	58°
76	Tmp	228	6.864	12:13:05.2	12:13:32.6	0	27s	+27	71°	58°
77	Tmp	237	0.716	12:25:42.0	12:25:47.7	0	6s	+6	63°	58°
78	Tmp	241	1.824	12:28:37.8	12:28:48.2	0	10s	+10	70°	58°
79	Tmp	245	2.386	12:29:52.7	12:30:09.6	0	17s	+17	73°	58°
80	Tmp	247	2.882	12:31:26.0	12:31:43.4	0	17s	+17	71°	59°
81	Tmp	254	3.762	12:33:23.3	12:34:00.3	0	37s	+37	71°	59°
82	Tmp	256	4.200	12:34:21.1	12:34:53.3	0	32s	+32	71°	59°
83	Tmp	259	4.911	12:35:39.1	12:36:29.5	0	50s	+50	73°	61°
84	Tmp	266	0.085	12:38:59.5	12:39:10.3	0	11s	+11	56°	61°
85	Tmp	275	2.116	12:42:49.5	12:43:37.8	0	48s	+48	73°	61°
86	Tmp	280	3.178	12:44:44.6	12:45:35.5	0	51s	+51	72°	61°
87	Tmp	293	5.959	12:50:05.4	12:50:53.6	0	48s	+48	71°	61°

Num 60 Pen 0 PCZ 1 Total PP 1724 Col. Final 61°





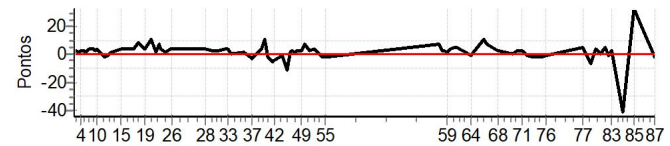
# TIRADENTES - MG - Mitsubishi MotorSports 2024

## Performance Individual

PC	Tp	Trc	DistPC	Ideal	Passagem	Pen	Erro	Pontos	NoPC	AtePC
N u m	61	61 / Marcio Vieira Menke / Margaret de Albuquerque								
		Cat / NL / Largada		LIGHT / 61 / 09:11:00						
		Brasília-DF				L200 TRITON SPORT HPE 2.4 D 4X4				
PC	Tp	Trc	DistPC	Ideal	Passagem	Pen	Erro	Pontos	NoPC	AtePC
1	Tmp	6	1.603	09:33:52.7	09:33:53.8	0	1s	+1	25°	24°
2	Tmp	7	1.917	09:34:20.7	09:34:22.7	0	2s	+2	40°	32°
3	Tmp	8	2.693	09:35:36.2	09:35:37.5	0	1s	+1	18°	19°
4	Tmp	10	2.999	09:36:12.2	09:36:13.8	0	2s	+2	29°	22°
5	Tmp	12	3.402	09:36:56.6	09:36:58.9	0	2s	+2	30°	23°
6	Tmp	13	4.040	09:37:56.3	09:37:57.1	0	1s	+1	12°	19°
7	Tmp	15	4.591	09:38:51.6	09:38:55.2	0	4s	+4	46°	20°
8	Tmp	16	5.578	09:40:15.1	09:40:18.7	0	4s	+4	55°	26°
9	Tmp	18	6.229	09:41:12.6	09:41:14.8	0	2s	+2	32°	26°
10	Tmp	19	6.506	09:41:36.4	09:41:39.7	0	3s	+3	36°	26°
11	Tmp	26	0.543	09:44:25.9	09:44:24.3	0	2s	-2	33°	28°
12	Tmp	28	0.842	09:45:10.0	09:45:09.4	0	1s	-1	23°	24°
13	Tmp	31	1.503	09:46:25.7	09:46:27.1	0	1s	+1	32°	21°
14	Tmp	35	2.398	09:48:14.6	09:48:17.0	0	2s	+2	32°	21°
15	Tmp	38	3.065	09:49:44.7	09:49:47.8	0	3s	+3	40°	21°
16	Tmp	41	4.287	09:52:18.0	09:52:21.2	0	3s	+3	32°	21°
17	Tmp	45	5.012	09:54:02.9	09:54:06.5	0	4s	+4	33°	23°
18	Tmp	48	5.893	09:55:46.9	09:55:55.1	0	8s	[+8]	49°	25°
19	Tmp	52	6.749	09:57:42.9	09:57:46.9	0	4s	+4	33°	25°
20	Tmp	55	7.919	09:59:48.7	09:59:58.6	0	10s	[+10]	55°	26°
21	Tmp	58	8.694	10:01:21.3	10:01:22.6	0	1s	+1	16°	25°
22	Tmp	60	9.423	10:02:42.0	10:02:49.2	0	7s	[+7]	41°	25°
23	Tmp	61	9.762	10:03:14.6	10:03:17.9	0	3s	+3	27°	24°
24	Tmp	65	0.320	10:05:01.0	10:05:02.3	0	1s	+1	29°	21°
25	Tmp	68	0.914	10:06:15.9	10:06:18.9	0	3s	+3	40°	20°
26	Tmp	69	1.497	10:07:10.9	10:07:13.6	0	3s	+3	39°	20°
27	Tmp	72	0.187	10:17:43.6	10:17:46.7	0	3s	+3	34°	20°
28	Tmp	74	0.731	10:18:35.6	10:18:39.0	0	3s	+3	38°	22°
29	Tmp	79	1.670	10:20:21.9	10:20:23.6	0	2s	+2	41°	22°
30	Tmp	80	2.321	10:21:22.3	10:21:24.0	0	2s	+2	31°	20°
31	Tmp	83	3.005	10:22:30.9	10:22:32.8	0	2s	+2	31°	21°
32	Tmp	86	4.087	10:24:56.1	10:25:00.0	0	4s	+4	45°	21°
33	Tmp	88	4.629	10:25:53.9	10:25:56.8	0	3s	+3	39°	24°
34	Tmp	90	5.170	10:26:56.8	10:26:56.9	0	0s	0	5°	21°
35	Tmp	99	6.935	10:31:23.6	10:31:24.7	0	1s	+1	16°	19°
36	Tmp	102	7.906	10:33:37.7	10:33:35.3	0	2s	-2	26°	19°
37	Tmp	103	8.279	10:34:25.0	10:34:22.5	0	3s	-3	28°	20°
38	Tmp	108	9.399	10:37:36.4	10:37:39.2	0	3s	+3	30°	21°
39	Tmp	109	9.842	10:38:33.5	10:38:43.8	0	10s	[+10]	40°	21°
40	Tmp	113	10.270	10:39:37.5	10:39:35.2	0	2s	-2	30°	21°
41	Tmp	114	11.030	10:41:11.6	10:41:05.3	0	6s	-6	38°	24°
42	Tmp	115	11.406	10:41:57.6	10:41:53.3	0	4s	-4	38°	24°
43	Tmp	120	0.758	10:44:34.4	10:44:33.8	0	1s	-1	26°	23°
44	Tmp	122	1.577	10:46:09.3	10:45:58.4	0	11s	-11	50°	23°
45	Tmp	125	2.001	10:47:11.2	10:47:12.6	0	1s	+1	22°	23°
46	Tmp	126	2.402	10:47:59.6	10:48:02.0	0	2s	+2	28°	24°
47	Tmp	127	2.749	10:48:41.9	10:48:42.7	0	1s	+1	22°	23°
48	Tmp	129	3.162	10:49:37.5	10:49:39.9	0	2s	+2	32°	23°
49	Tmp	132	3.893	10:51:03.1	10:51:05.1	0	2s	+2	21°	23°
50	Tmp	134	4.339	10:52:13.3	10:52:20.0	0	7s	[+7]	45°	23°
51	Tmp	139	5.087	10:53:55.6	10:53:57.3	0	2s	+2	27°	24°
52	Tmp	141	5.763	10:55:21.4	10:55:24.7	0	3s	+3	34°	25°

PC	Tp	Trc	DistPC	Ideal	Passagem	Pen	Erro	Pontos	NoPC	AtePC
53	Tmp	145	6.619	10:56:59.5	10:56:59.6	0	0s	0	9°	25°
54	Tmp	148	7.212	10:58:07.7	10:58:06.0	0	2s	-2	15°	25°
55	Tmp	149	7.686	10:59:01.7	10:59:00.0	0	2s	-2	26°	25°
56	Tmp	158	0.280	11:38:01.0	11:38:08.2	0	7s	[+7]	65°	25°
57	Tmp	160	0.806	11:38:51.2	11:38:52.8	0	2s	+2	43°	24°
58	Tmp	162	1.148	11:39:24.0	11:39:25.7	0	2s	+2	47°	24°
59	Tmp	165	1.803	11:40:27.7	11:40:28.3	0	1s	+1	38°	24°
60	Tmp	168	2.397	11:41:36.5	11:41:40.8	0	4s	+4	55°	24°
61	Tmp	170	3.019	11:43:03.3	11:43:08.7	0	5s	+5	60°	24°
62	Tmp	172	3.227	11:43:29.5	11:43:34.8	0	5s	+5	60°	24°
63	Tmp	178	4.437	11:45:47.7	11:45:49.9	0	2s	+2	34°	24°
64	Tmp	183	5.733	11:48:23.2	11:48:22.0	0	1s	-1	24°	24°
65	Tmp	189	7.593	11:52:42.7	11:52:53.0	0	10s	[+10]	49°	24°
66	Tmp	191	8.337	11:53:53.9	11:54:01.3	0	7s	+7	49°	25°
67	Tmp	197	9.749	11:56:53.4	11:56:56.8	0	3s	+3	33°	26°
68	Tmp	199	10.229	11:57:48.9	11:57:50.6	0	2s	+2	27°	25°
69	Tmp	203	0.611	12:02:40.2	12:02:40.5	0	0s	0	20°	25°
70	Tmp	207	1.283	12:04:06.8	12:04:09.0	0	2s	+2	46°	26°
71	Tmp	211	2.265	12:05:53.9	12:05:56.1	0	2s	+2	36°	25°
72	Tmp	213	3.291	12:07:44.8	12:07:44.2	0	1s	-1	26°	25°
73	Tmp	217	4.401	12:09:46.7	12:09:44.4	0	2s	-2	27°	25°
74	Tmp	221	5.222	12:11:13.7	12:11:12.0	0	2s	-2	29°	24°
75	Tmp	225	6.079	12:12:44.9	12:12:42.7	0	2s	-2	38°	24°
76	Tmp	228	6.864	12:14:05.2	12:14:03.8	0	1s	-1	24°	24°
77	Tmp	237	0.716	12:26:42.0	12:26:47.1	0	5s	+5	61°	24°
78	Tmp	241	1.824	12:29:37.8	12:29:30.9	0	7s	-7	67°	26°
79	Tmp	245	2.386	12:30:52.7	12:30:55.2	0	3s	+3	47°	26°
80	Tmp	247	2.882	12:32:26.0	12:32:26.2	0	0s	0	8°	26°
81	Tmp	254	3.762	12:34:23.3	12:34:28.6	0	5s	+5	53°	26°
82	Tmp	256	4.200	12:35:21.1	12:35:20.6	0	1s	-1	21°	26°
83	Tmp	259	4.911	12:36:39.1	12:36:41.5	0	2s	+2	31°	26°
84	Tmp	266	0.085	12:39:59.5	12:39:18.5	0	41s	-41	69°	28°
85	Tmp	275	2.116	12:43:49.5	12:44:21.8	0	32s	[+32]	69°	29°
86	Tmp	280	3.178	12:45:44.6	12:46:08.5	0	24s	[+24]	67°	31°
87	Tmp	293	5.959	12:51:05.4	12:51:03.8	0	2s	-2	39°	31°

Num 61 Pen 0 PCZ 4 Total PP 234 Col. Final 31°







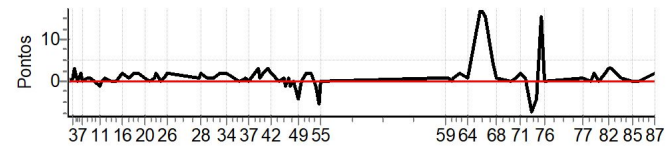
# TIRADENTES - MG - Mitsubishi MotorSports 2024

## Performance Individual

PC	Tp	Trc	DistPC	Ideal	Passagem	Pen	Erro	Pontos	NoPC	AtePC
N u m	62	62 / Bernardo Clementino / Arthur Braga Diniz								
		Cat / NL / Largada LIGHT / 62 / 09:12:00								
		Belo Horizonte-MG PAJERO TR4 5P 4CIL2.0L G 4X4AT								
PC	Tp	Trc	DistPC	Ideal	Passagem	Pen	Erro	Pontos	NoPC	AtePC
1	Tmp	6	1.603	09:34:52.7	09:34:54.0	0	1s	+1	24°	23°
2	Tmp	7	1.917	09:35:20.7	09:35:21.0	0	0s	0	8°	8°
3	Tmp	8	2.693	09:36:36.2	09:36:37.3	0	1s	+1	17°	8°
4	Tmp	10	2.999	09:37:12.2	09:37:15.0	0	3s	[+3]	45°	11°
5	Tmp	12	3.402	09:37:56.6	09:37:56.9	0	0s	0	9°	5°
6	Tmp	13	4.040	09:38:56.3	09:38:58.2	0	2s	+2	29°	7°
7	Tmp	15	4.591	09:39:51.6	09:39:52.0	0	0s	0	6°	6°
8	Tmp	16	5.578	09:41:15.1	09:41:15.7	0	1s	+1	19°	3°
9	Tmp	18	6.229	09:42:12.6	09:42:13.7	0	1s	+1	16°	4°
10	Tmp	19	6.506	09:42:36.4	09:42:37.8	0	1s	+1	19°	4°
11	Tmp	26	0.543	09:45:25.9	09:45:25.3	0	1s	-1	22°	4°
12	Tmp	28	0.842	09:46:10.0	09:46:10.0	0	0s	0	8°	3°
13	Tmp	31	1.503	09:47:25.7	09:47:27.0	0	1s	+1	31°	4°
14	Tmp	35	2.398	09:49:14.6	09:49:15.0	0	0s	0	9°	4°
15	Tmp	38	3.065	09:50:44.7	09:50:45.0	0	0s	0	6°	3°
16	Tmp	41	4.287	09:53:18.0	09:53:20.0	0	2s	+2	20°	4°
17	Tmp	45	5.012	09:55:02.9	09:55:04.3	0	1s	+1	10°	4°
18	Tmp	48	5.893	09:56:46.9	09:56:49.0	0	2s	+2	21°	4°
19	Tmp	52	6.749	09:58:42.9	09:58:44.9	0	2s	+2	18°	4°
20	Tmp	55	7.919	10:00:48.7	10:00:50.1	0	1s	+1	11°	4°
21	Tmp	58	8.694	10:02:21.3	10:02:21.7	0	0s	0	9°	4°
22	Tmp	60	9.423	10:03:42.0	10:03:42.9	0	1s	+1	12°	4°
23	Tmp	61	9.762	10:04:14.6	10:04:16.1	0	2s	+2	26°	4°
24	Tmp	65	0.320	10:06:01.0	10:06:01.1	0	0s	0	10°	4°
25	Tmp	68	0.914	10:07:15.9	10:07:17.1	0	1s	+1	25°	4°
26	Tmp	69	1.497	10:08:10.9	10:08:12.6	0	2s	+2	31°	4°
27	Tmp	72	0.187	10:18:43.6	10:18:45.0	0	1s	+1	24°	4°
28	Tmp	74	0.731	10:19:35.6	10:19:38.0	0	2s	+2	33°	3°
29	Tmp	79	1.670	10:21:21.9	10:21:22.6	0	1s	+1	19°	3°
30	Tmp	80	2.321	10:22:22.3	10:22:23.1	0	1s	+1	18°	3°
31	Tmp	83	3.005	10:23:30.9	10:23:32.2	0	1s	+1	19°	3°
32	Tmp	86	4.087	10:25:56.1	10:25:57.8	0	2s	+2	27°	3°
33	Tmp	88	4.629	10:26:53.9	10:26:56.3	0	2s	+2	31°	4°
34	Tmp	90	5.170	10:27:56.8	10:27:59.1	0	2s	+2	21°	4°
35	Tmp	99	6.935	10:32:23.6	10:32:23.2	0	0s	0	8°	4°
36	Tmp	102	7.906	10:34:37.7	10:34:38.7	0	1s	+1	17°	4°
37	Tmp	103	8.279	10:35:25.0	10:35:25.2	0	0s	0	11°	4°
38	Tmp	108	9.399	10:38:36.4	10:38:39.2	0	3s	[+3]	29°	4°
39	Tmp	109	9.842	10:39:33.5	10:39:34.5	0	1s	+1	8°	4°
40	Tmp	113	10.270	10:40:37.5	10:40:39.5	0	2s	+2	29°	3°
41	Tmp	114	11.030	10:42:11.6	10:42:14.6	0	3s	[+3]	29°	3°
42	Tmp	115	11.406	10:42:57.6	10:42:59.7	0	2s	+2	29°	3°
43	Tmp	120	0.758	10:45:34.4	10:45:34.4	0	0s	0	10°	3°
44	Tmp	122	1.577	10:47:09.3	10:47:10.1	0	1s	+1	23°	3°
45	Tmp	125	2.001	10:48:11.2	10:48:10.0	0	1s	-1	21°	3°
46	Tmp	126	2.402	10:48:59.6	10:49:00.2	0	1s	+1	13°	3°
47	Tmp	127	2.749	10:49:41.9	10:49:41.4	0	1s	-1	21°	3°
48	Tmp	129	3.162	10:50:37.5	10:50:37.5	0	0s	0	7°	3°
49	Tmp	132	3.893	10:52:03.1	10:51:59.4	0	4s	-4	37°	3°
50	Tmp	134	4.339	10:53:13.3	10:53:13.4	0	0s	0	5°	3°
51	Tmp	139	5.087	10:54:55.6	10:54:57.1	0	2s	+2	26°	3°
52	Tmp	141	5.763	10:56:21.4	10:56:23.4	0	2s	+2	23°	3°

PC	Tp	Trc	DistPC	Ideal	Passagem	Pen	Erro	Pontos	NoPC	AtePC
53	Tmp	145	6.619	10:57:59.5	10:57:58.3	0	1s	-1	16°	3°
54	Tmp	148	7.212	10:59:07.7	10:59:03.2	0	5s	-5	41°	4°
55	Tmp	149	7.686	11:00:01.7	11:00:01.8	0	0s	0	3°	4°
56	Tmp	158	0.280	11:39:01.0	11:39:02.3	0	1s	+1	34°	3°
57	Tmp	160	0.806	11:39:51.2	11:39:52.0	0	1s	+1	31°	3°
58	Tmp	162	1.148	11:40:24.0	11:40:24.9	0	1s	+1	36°	3°
59	Tmp	165	1.803	11:41:27.7	11:41:28.3	0	1s	+1	37°	4°
60	Tmp	168	2.397	11:42:36.5	11:42:37.9	0	1s	+1	27°	3°
61	Tmp	170	3.019	11:44:03.3	11:44:03.5	0	0s	0	7°	3°
62	Tmp	172	3.227	11:44:29.5	11:44:30.3	0	1s	+1	26°	3°
63	Tmp	178	4.437	11:46:47.7	11:46:49.6	0	2s	+2	33°	3°
64	Tmp	183	5.733	11:49:23.2	11:49:24.4	0	1s	+1	23°	4°
65	Tmp	189	7.593	11:53:42.7	11:53:59.8	0	17s	[+17]	63°	4°
66	Tmp	191	8.337	11:54:53.9	11:55:08.6	0	15s	[+15]	66°	4°
67	Tmp	197	9.749	11:57:53.4	11:57:57.7	0	4s	[+4]	35°	4°
68	Tmp	199	10.229	11:58:48.9	11:58:49.6	0	1s	+1	19°	3°
69	Tmp	203	0.611	12:03:40.2	12:03:40.4	0	0s	0	19°	3°
70	Tmp	207	1.283	12:05:06.8	12:05:07.7	0	1s	+1	30°	3°
71	Tmp	211	2.265	12:06:53.9	12:06:55.6	0	2s	+2	35°	3°
72	Tmp	213	3.291	12:08:44.8	12:08:46.2	0	1s	+1	25°	3°
73	Tmp	217	4.401	12:10:46.7	12:10:39.9	0	7s	-7	56°	3°
74	Tmp	221	5.222	12:12:13.7	12:12:10.0	0	4s	-4	50°	6°
75	Tmp	225	6.079	12:13:44.9	12:13:59.6	0	15s	[+15]	69°	6°
76	Tmp	228	6.864	12:15:05.2	12:15:05.6	0	0s	0	10°	5°
77	Tmp	237	0.716	12:27:42.0	12:27:42.8	0	1s	+1	36°	4°
78	Tmp	241	1.824	12:30:37.8	12:30:37.7	0	0s	0	11°	4°
79	Tmp	245	2.386	12:31:52.7	12:31:55.0	0	2s	+2	38°	4°
80	Tmp	247	2.882	12:33:26.0	12:33:26.0	0	0s	0	7°	3°
81	Tmp	254	3.762	12:35:23.3	12:35:25.1	0	2s	+2	36°	4°
82	Tmp	256	4.200	12:36:21.1	12:36:24.1	0	3s	[+3]	41°	4°
83	Tmp	259	4.911	12:37:39.1	12:37:41.8	0	3s	[+3]	39°	5°
84	Tmp	266	0.085	12:40:59.5	12:41:00.8	0	1s	+1	30°	4°
85	Tmp	275	2.116	12:44:49.5	12:44:49.6	0	0s	0	10°	4°
86	Tmp	280	3.178	12:46:44.6	12:46:44.6	0	0s	0	12°	4°
87	Tmp	293	5.959	12:52:05.4	12:52:07.8	0	2s	+2	38°	4°

Num	62	Pen	0	PCZ	21	Total PP	92	Col. Final	4°
-----	----	-----	---	-----	----	----------	----	------------	----





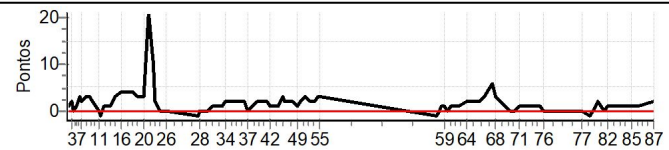
# TIRADENTES - MG - Mitsubishi MotorSports 2024

## Performance Individual

PC	Tp	Trc	DistPC	Ideal	Passagem	Pen	Erro	Pontos	NoPC	AtePC
N u m	65	65 / Cleiton Cortez de Souza / Caroline Peres Bau								
		Cat / NL / Largada		LIGHT / 65 / 09:15:00						
		São Paulo-SP				PAJERO HPE 3.8 G 5P 4X4 AT S				
PC	Tp	Trc	DistPC	Ideal	Passagem	Pen	Erro	Pontos	NoPC	AtePC
1	Tmp	6	1.603	09:37:52.7	09:37:54.0	0	1s	+1	23°	22°
2	Tmp	7	1.917	09:38:20.7	09:38:21.2	0	1s	+1	25°	21°
3	Tmp	8	2.693	09:39:36.2	09:39:37.8	0	2s	+2	33°	22°
4	Tmp	10	2.999	09:40:12.2	09:40:12.2	0	0s	0	6°	8°
5	Tmp	12	3.402	09:40:56.6	09:40:57.4	0	1s	+1	17°	6°
6	Tmp	13	4.040	09:41:56.3	09:41:58.9	0	3s	[+3]	41°	10°
7	Tmp	15	4.591	09:42:51.6	09:42:53.3	0	2s	+2	28°	13°
8	Tmp	16	5.578	09:44:15.1	09:44:17.8	0	3s	[+3]	48°	17°
9	Tmp	18	6.229	09:45:12.6	09:45:15.7	0	3s	[+3]	43°	17°
10	Tmp	19	6.506	09:45:36.4	09:45:39.7	0	3s	+3	35°	19°
11	Tmp	26	0.543	09:48:25.9	09:48:25.6	0	0s	0	10°	15°
12	Tmp	28	0.842	09:49:10.0	09:49:08.9	0	1s	-1	22°	15°
13	Tmp	31	1.503	09:50:25.7	09:50:26.4	0	1s	+1	30°	16°
14	Tmp	35	2.398	09:52:14.6	09:52:15.3	0	1s	+1	21°	15°
15	Tmp	38	3.065	09:53:44.7	09:53:47.6	0	3s	+3	39°	15°
16	Tmp	41	4.287	09:56:18.0	09:56:21.8	0	4s	[+4]	40°	16°
17	Tmp	45	5.012	09:58:02.9	09:58:07.1	0	4s	[+4]	32°	18°
18	Tmp	48	5.893	09:59:46.9	09:59:50.9	0	4s	[+4]	35°	19°
19	Tmp	52	6.749	10:01:42.9	10:01:46.1	0	3s	+3	25°	18°
20	Tmp	55	7.919	10:03:48.7	10:03:52.1	0	3s	+3	27°	17°
21	Tmp	58	8.694	10:05:21.3	10:05:42.1	0	21s	[+21]	64°	19°
22	Tmp	60	9.423	10:06:42.0	10:06:52.2	0	10s	[+10]	49°	20°
23	Tmp	61	9.762	10:07:14.6	10:07:16.5	0	2s	+2	25°	19°
24	Tmp	65	0.320	10:09:01.0	10:09:01.2	0	0s	0	9°	18°
25	Tmp	68	0.914	10:10:15.9	10:10:16.0	0	0s	0	7°	16°
26	Tmp	69	1.497	10:11:10.9	10:11:11.1	0	0s	0	6°	16°
27	Tmp	72	0.187	10:21:43.6	10:21:42.4	0	1s	-1	23°	16°
28	Tmp	74	0.731	10:22:35.6	10:22:35.2	0	0s	0	6°	15°
29	Tmp	79	1.670	10:24:21.9	10:24:22.1	0	0s	0	9°	13°
30	Tmp	80	2.321	10:25:22.3	10:25:22.5	0	0s	0	7°	11°
31	Tmp	83	3.005	10:26:30.9	10:26:32.2	0	1s	+1	18°	10°
32	Tmp	86	4.087	10:28:56.1	10:28:57.2	0	1s	+1	19°	10°
33	Tmp	88	4.629	10:29:53.9	10:29:54.9	0	1s	+1	20°	10°
34	Tmp	90	5.170	10:30:56.8	10:30:59.0	0	2s	+2	20°	9°
35	Tmp	99	6.935	10:35:23.6	10:35:26.0	0	2s	+2	21°	10°
36	Tmp	102	7.906	10:37:37.7	10:37:39.5	0	2s	+2	25°	10°
37	Tmp	103	8.279	10:38:25.0	10:38:25.4	0	0s	0	10°	9°
38	Tmp	108	9.399	10:41:36.4	10:41:38.8	0	2s	+2	26°	9°
39	Tmp	109	9.842	10:42:33.5	10:42:35.4	0	2s	+2	17°	9°
40	Tmp	113	10.270	10:43:37.5	10:43:39.9	0	2s	+2	28°	7°
41	Tmp	114	11.030	10:45:11.6	10:45:13.2	0	2s	+2	20°	7°
42	Tmp	115	11.406	10:45:57.6	10:45:58.7	0	1s	+1	17°	7°
43	Tmp	120	0.758	10:48:34.4	10:48:35.2	0	1s	+1	25°	7°
44	Tmp	122	1.577	10:50:09.3	10:50:12.0	0	3s	+3	38°	9°
45	Tmp	125	2.001	10:51:11.2	10:51:13.3	0	2s	+2	31°	9°
46	Tmp	126	2.402	10:51:59.6	10:52:01.2	0	2s	+2	27°	8°
47	Tmp	127	2.749	10:52:41.9	10:52:44.3	0	2s	+2	34°	8°
48	Tmp	129	3.162	10:53:37.5	10:53:39.1	0	2s	+2	31°	8°
49	Tmp	132	3.893	10:55:03.1	10:55:04.3	0	1s	+1	12°	8°
50	Tmp	134	4.339	10:56:13.3	10:56:15.7	0	2s	+2	16°	8°
51	Tmp	139	5.087	10:57:55.6	10:57:58.5	0	3s	+3	36°	8°
52	Tmp	141	5.763	10:59:21.4	10:59:23.1	0	2s	+2	22°	9°

PC	Tp	Trc	DistPC	Ideal	Passagem	Pen	Erro	Pontos	NoPC	AtePC
53	Tmp	145	6.619	11:00:59.5	11:01:01.8	0	2s	+2	28°	8°
54	Tmp	148	7.212	11:02:07.7	11:02:10.7	0	3s	+3	26°	8°
55	Tmp	149	7.686	11:03:01.7	11:03:04.4	0	3s	+3	33°	8°
56	Tmp	158	0.280	11:42:01.0	11:42:00.4	0	1s	-1	33°	8°
57	Tmp	160	0.806	11:42:51.2	11:42:51.5	0	0s	0	14°	8°
58	Tmp	162	1.148	11:43:24.0	11:43:25.0	0	1s	+1	35°	8°
59	Tmp	165	1.803	11:44:27.7	11:44:28.4	0	1s	+1	36°	8°
60	Tmp	168	2.397	11:45:36.5	11:45:36.6	0	0s	0	11°	8°
61	Tmp	170	3.019	11:47:03.3	11:47:04.2	0	1s	+1	22°	8°
62	Tmp	172	3.227	11:47:29.5	11:47:30.5	0	1s	+1	25°	8°
63	Tmp	178	4.437	11:49:47.7	11:49:49.1	0	1s	+1	26°	8°
64	Tmp	183	5.733	11:52:23.2	11:52:24.8	0	2s	+2	35°	9°
65	Tmp	189	7.593	11:56:42.7	11:56:45.0	0	2s	+2	17°	8°
66	Tmp	191	8.337	11:57:53.9	11:57:56.5	0	3s	+3	29°	8°
67	Tmp	197	9.749	12:00:53.4	12:00:59.3	0	6s	[+6]	47°	8°
68	Tmp	199	10.229	12:01:48.9	12:01:51.8	0	3s	+3	36°	8°
69	Tmp	203	0.611	12:06:40.2	12:06:40.4	0	0s	0	18°	8°
70	Tmp	207	1.283	12:08:06.8	12:08:07.1	0	0s	0	13°	8°
71	Tmp	211	2.265	12:09:53.9	12:09:54.9	0	1s	+1	26°	8°
72	Tmp	213	3.291	12:11:44.8	12:11:46.1	0	1s	+1	24°	8°
73	Tmp	217	4.401	12:13:46.7	12:13:47.4	0	1s	+1	19°	8°
74	Tmp	221	5.222	12:15:13.7	12:15:14.5	0	1s	+1	19°	8°
75	Tmp	225	6.079	12:16:44.9	12:16:46.1	0	1s	+1	23°	8°
76	Tmp	228	6.864	12:18:05.2	12:18:05.6	0	0s	0	9°	8°
77	Tmp	237	0.716	12:30:42.0	12:30:41.7	0	0s	0	11°	7°
78	Tmp	241	1.824	12:33:37.8	12:33:36.8	0	1s	-1	39°	7°
79	Tmp	245	2.386	12:34:52.7	12:34:53.1	0	0s	0	9°	7°
80	Tmp	247	2.882	12:36:26.0	12:36:27.5	0	2s	+2	36°	7°
81	Tmp	254	3.762	12:38:23.3	12:38:23.6	0	0s	0	16°	7°
82	Tmp	256	4.200	12:39:21.1	12:39:21.7	0	1s	+1	20°	7°
83	Tmp	259	4.911	12:40:39.1	12:40:40.5	0	1s	+1	23°	7°
84	Tmp	266	0.085	12:43:59.5	12:44:00.1	0	1s	+1	29°	7°
85	Tmp	275	2.116	12:47:49.5	12:47:50.4	0	1s	+1	27°	7°
86	Tmp	280	3.178	12:49:44.6	12:49:45.2	0	1s	+1	25°	7°
87	Tmp	293	5.959	12:55:05.4	12:55:07.2	0	2s	+2	37°	7°

Num	65	Pen	0	PCZ	17	Total PP	102	Col. Final	7°
-----	----	-----	---	-----	----	----------	-----	------------	----






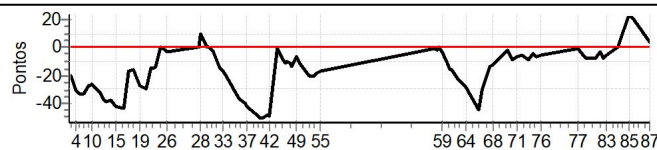
# TIRADENTES - MG - Mitsubishi MotorSports 2024

## Performance Individual

PC	Tp	Trc	DistPC	Ideal	Passagem	Pen	Erro	Pontos	NoPC	AtePC
N u m	66	66 / Enmerson Edesio Marinho / Marcia de Maia Marinho								
		Cat / NL / Largada		LIGHT / 66 / 09:16:00						
		Contagem-MG				L200 TRITON SPORT 4X4				
PC	Tp	Trc	DistPC	Ideal	Passagem	Pen	Erro	Pontos	NoPC	AtePC
1	Tmp	6	1.603	09:38:52.7	09:38:33.3	0	19s	-19	72 °	83 °
2	Tmp	7	1.917	09:39:20.7	09:39:00.2	0	21s	-21	71 °	72 °
3	Tmp	8	2.693	09:40:36.2	09:40:08.9	0	27s	-27	71 °	72 °
4	Tmp	10	2.999	09:41:12.2	09:40:41.7	0	31s	-31	73 °	72 °
5	Tmp	12	3.402	09:41:56.6	09:41:22.3	0	34s	-34	73 °	72 °
6	Tmp	13	4.040	09:42:56.3	09:42:22.5	0	34s	-34	74 °	73 °
7	Tmp	15	4.591	09:43:51.6	09:43:17.3	0	34s	-34	76 °	73 °
8	Tmp	16	5.578	09:45:15.1	09:44:47.5	0	28s	-28	74 °	73 °
9	Tmp	18	6.229	09:46:12.6	09:45:44.9	0	28s	-28	74 °	72 °
10	Tmp	19	6.506	09:46:36.4	09:46:10.5	0	26s	-26	72 °	72 °
11	Tmp	26	0.543	09:49:25.9	09:48:53.5	0	32s	-32	69 °	73 °
12	Tmp	28	0.842	09:50:10.0	09:49:32.7	0	37s	-37	71 °	73 °
13	Tmp	31	1.503	09:51:25.7	09:50:46.8	0	39s	-39	70 °	74 °
14	Tmp	35	2.398	09:53:14.6	09:52:36.5	0	38s	-38	71 °	74 °
15	Tmp	38	3.065	09:54:44.7	09:54:01.5	0	43s	-43	72 °	74 °
16	Tmp	41	4.287	09:57:18.0	09:56:33.7	0	44s	-44	71 °	73 °
17	Tmp	45	5.012	09:59:02.9	09:58:45.7	0	17s	-17	58 °	73 °
18	Tmp	48	5.893	10:00:46.9	10:00:30.6	0	16s	-16	58 °	73 °
19	Tmp	52	6.749	10:02:42.9	10:02:14.7	0	28s	-28	67 °	72 °
20	Tmp	55	7.919	10:04:48.7	10:04:18.8	0	30s	-30	68 °	71 °
21	Tmp	58	8.694	10:06:21.3	10:06:06.3	0	15s	-15	59 °	71 °
22	Tmp	60	9.423	10:07:42.0	10:07:26.6	0	15s	-15	60 °	71 °
23	Tmp	61	9.762	10:08:14.6	10:08:01.0	0	14s	-14	58 °	71 °
24	Tmp	65	0.320	10:10:01.0	10:10:02.4	0	1s	[+1]	28 °	71 °
25	Tmp	68	0.914	10:11:15.9	10:11:13.5	0	2s	-2	33 °	71 °
26	Tmp	69	1.497	10:12:10.9	10:12:07.5	0	3s	-3	38 °	71 °
27	Tmp	72	0.187	10:22:43.6	10:22:44.9	0	1s	[+1]	22 °	69 °
28	Tmp	74	0.731	10:23:35.6	10:23:46.0	0	10s	[+10]	54 °	68 °
29	Tmp	79	1.670	10:25:21.9	10:25:21.5	0	0s	0	8 °	67 °
30	Tmp	80	2.321	10:26:22.3	10:26:22.5	0	0s	0	6 °	66 °
31	Tmp	83	3.005	10:27:30.9	10:27:28.3	0	3s	-3	43 °	67 °
32	Tmp	86	4.087	10:29:56.1	10:29:40.7	0	15s	-15	63 °	66 °
33	Tmp	88	4.629	10:30:53.9	10:30:36.5	0	17s	-17	65 °	66 °
34	Tmp	90	5.170	10:31:56.8	10:31:36.2	0	21s	-21	68 °	65 °
35	Tmp	99	6.935	10:36:23.6	10:35:47.0	0	37s	-37	66 °	66 °
36	Tmp	102	7.906	10:38:37.7	10:37:57.7	0	40s	-40	64 °	66 °
37	Tmp	103	8.279	10:39:25.0	10:38:41.9	0	43s	-43	65 °	66 °
38	Tmp	108	9.399	10:42:36.4	10:41:47.3	0	49s	-49	59 °	66 °
39	Tmp	109	9.842	10:43:33.5	10:42:42.3	0	51s	-51	56 °	66 °
40	Tmp	113	10.270	10:44:37.5	10:43:47.0	0	51s	-51	57 °	65 °
41	Tmp	114	11.030	10:46:11.6	10:45:22.2	0	49s	-49	59 °	66 °
42	Tmp	115	11.406	10:46:57.6	10:46:07.5	0	50s	-50	59 °	66 °
43	Tmp	120	0.758	10:49:34.4	10:49:33.9	0	1s	-1	24 °	65 °
44	Tmp	122	1.577	10:51:09.3	10:51:01.1	0	8s	-8	46 °	63 °
45	Tmp	125	2.001	10:52:11.2	10:52:00.5	0	11s	-11	50 °	61 °
46	Tmp	126	2.402	10:52:59.6	10:52:49.3	0	10s	-10	49 °	60 °
47	Tmp	127	2.749	10:53:41.9	10:53:30.7	0	11s	-11	51 °	60 °
48	Tmp	129	3.162	10:54:37.5	10:54:24.0	0	14s	-14	52 °	58 °
49	Tmp	132	3.893	10:56:03.1	10:55:56.1	0	7s	-7	48 °	57 °
50	Tmp	134	4.339	10:57:13.3	10:57:02.5	0	11s	-11	49 °	57 °
51	Tmp	139	5.087	10:58:55.6	10:58:39.2	0	16s	-16	53 °	58 °
52	Tmp	141	5.763	11:00:21.4	11:00:00.6	0	21s	-21	54 °	58 °

PC	Tp	Trc	DistPC	Ideal	Passagem	Pen	Erro	Pontos	NoPC	AtePC
53	Tmp	145	6.619	11:01:59.5	11:01:38.4	0	21s	-21	57 °	56 °
54	Tmp	148	7.212	11:03:07.7	11:02:49.4	0	18s	-18	56 °	56 °
55	Tmp	149	7.686	11:04:01.7	11:03:44.3	0	17s	-17	57 °	56 °
56	Tmp	158	0.280	11:43:01.0	11:42:59.9	0	1s	-1	32 °	56 °
57	Tmp	160	0.806	11:43:51.2	11:43:49.6	0	2s	-2	42 °	56 °
58	Tmp	162	1.148	11:44:24.0	11:44:23.6	0	0s	0	9 °	56 °
59	Tmp	165	1.803	11:45:27.7	11:45:24.5	0	3s	-3	56 °	54 °
60	Tmp	168	2.397	11:46:36.5	11:46:28.4	0	8s	-8	66 °	54 °
61	Tmp	170	3.019	11:48:03.3	11:47:47.2	0	16s	-16	73 °	58 °
62	Tmp	172	3.227	11:48:29.5	11:48:13.4	0	16s	-16	73 °	58 °
63	Tmp	178	4.437	11:50:47.7	11:50:24.7	0	23s	-23	74 °	58 °
64	Tmp	183	5.733	11:53:23.2	11:52:54.4	0	29s	-29	75 °	59 °
65	Tmp	189	7.593	11:57:42.7	11:56:57.6	0	45s	-45	75 °	58 °
66	Tmp	191	8.337	11:58:53.9	11:58:22.8	0	31s	-31	73 °	60 °
67	Tmp	197	9.749	12:01:53.4	12:01:40.3	0	13s	-13	65 °	60 °
68	Tmp	199	10.229	12:02:48.9	12:02:36.6	0	12s	-12	61 °	60 °
69	Tmp	203	0.611	12:07:40.2	12:07:38.6	0	2s	-2	54 °	60 °
70	Tmp	207	1.283	12:09:06.8	12:08:57.9	0	9s	-9	68 °	60 °
71	Tmp	211	2.265	12:10:53.9	12:10:47.9	0	6s	-6	65 °	61 °
72	Tmp	213	3.291	12:12:44.8	12:12:40.1	0	5s	-5	59 °	61 °
73	Tmp	217	4.401	12:14:46.7	12:14:37.4	0	9s	-9	65 °	61 °
74	Tmp	221	5.222	12:16:13.7	12:16:09.6	0	4s	-4	49 °	61 °
75	Tmp	225	6.079	12:17:44.9	12:17:39.2	0	6s	-6	58 °	59 °
76	Tmp	228	6.864	12:19:05.2	12:19:00.3	0	5s	-5	57 °	59 °
77	Tmp	237	0.716	12:31:42.0	12:31:41.4	0	1s	-1	35 °	59 °
78	Tmp	241	1.824	12:34:37.8	12:34:30.1	0	8s	-8	69 °	59 °
79	Tmp	245	2.386	12:35:52.7	12:35:44.7	0	8s	-8	69 °	60 °
80	Tmp	247	2.882	12:37:26.0	12:37:17.8	0	8s	-8	61 °	60 °
81	Tmp	254	3.762	12:39:23.3	12:39:20.2	0	3s	-3	41 °	60 °
82	Tmp	256	4.200	12:40:21.1	12:40:12.7	0	8s	-8	60 °	61 °
83	Tmp	259	4.911	12:41:39.1	12:41:34.3	0	5s	-5	53 °	60 °
84	Tmp	266	0.085	12:44:59.5	12:44:59.2	0	0s	0	16 °	60 °
85	Tmp	275	2.116	12:48:49.5	12:49:13.4	0	24s	[+24]	67 °	60 °
86	Tmp	280	3.178	12:50:44.6	12:51:05.0	0	20s	[+20]	63 °	60 °
87	Tmp	293	5.959	12:56:05.4	12:56:09.7	0	4s	[+4]	56 °	60 °

Num 66 Pen 0 PCZ 4 Total PP 1533 Col. Final 60°








# TIRADENTES - MG - Mitsubishi MotorSports 2024

## Performance Individual

PC	Tp	Trc	DistPC	Ideal	Passagem	Pen	Erro	Pontos	NoPC	AtePC	PC	Tp	Trc	DistPC	Ideal	Passagem	Pen	Erro	Pontos	NoPC	AtePC	
<b>N</b>	<b>67</b>	67 / Vicente Nicolau da Costa / Kerly Lisboa Bomfim da Costa										<b>53</b>	Tmp	145	6.619	12:14:59.5	12:17:20.1	0	2m21s	<b>+141</b>	70°	67°
<b>u</b>		Cat / NL / Largada LIGHT / 139 / 10:29:00										<b>54</b>	Tmp	148	7.212	12:16:07.7	12:18:26.1	0	2m18s	<b>+138</b>	70°	67°
<b>m</b>	<b>64°</b>	Governador Valadares-MG					PAJERO DAKAR 3.2L D A/T					<b>55</b>	Tmp	149	7.686	12:17:01.7	12:19:08.0	0	2m06s	<b>+126</b>	70°	67°
PC	Tp	Trc	DistPC	Ideal	Passagem	Pen	Erro	Pontos	NoPC	AtePC	PC	Tp	Trc	DistPC	Ideal	Passagem	Pen	Erro	Pontos	NoPC	AtePC	
1	Tmp	6	1.603	10:51:52.7	10:52:09.4	0	17s	+17	68°	54°	56	Tmp	158	0.280	12:56:01.0	12:56:04.0	0	3s	+3	50°	67°	
2	Tmp	7	1.917	10:52:20.7	10:52:42.3	0	22s	+22	72°	66°	57	Tmp	160	0.806	12:56:51.2	12:56:55.6	0	4s	+4	57°	67°	
3	Tmp	8	2.693	10:53:36.2	10:54:02.1	0	26s	+26	70°	69°	58	Tmp	162	1.148	12:57:24.0	12:57:27.8	0	4s	+4	58°	67°	
4	Tmp	10	2.999	10:54:12.2	10:54:38.3	0	26s	+26	70°	70°	59	Tmp	165	1.803	12:58:27.7	12:58:30.8	0	3s	+3	50°	67°	
5	Tmp	12	3.402	10:54:56.6	10:55:21.0	0	24s	+24	68°	70°	60	Tmp	168	2.397	12:59:36.5	12:59:33.8	0	3s	-3	50°	67°	
6	Tmp	13	4.040	10:55:56.3	10:56:21.7	0	25s	+25	70°	70°	61	Tmp	170	3.019	13:01:03.3	13:00:59.0	0	4s	-4	47°	67°	
7	Tmp	15	4.591	10:56:51.6	10:57:13.3	0	22s	+22	70°	70°	62	Tmp	172	3.227	13:01:29.5	13:01:26.5	0	3s	-3	40°	67°	
8	Tmp	16	5.578	10:58:15.1	10:58:38.2	0	23s	+23	72°	69°	63	Tmp	178	4.437	13:03:47.7	13:03:54.7	0	7s	+7	60°	67°	
9	Tmp	18	6.229	10:59:12.6	10:59:35.0	0	22s	+22	72°	70°	64	Tmp	183	5.733	13:06:23.2	13:06:27.3	0	4s	+4	47°	67°	
10	Tmp	19	6.506	10:59:36.4	11:00:00.4	0	24s	+24	71°	70°	65	Tmp	189	7.593	13:10:42.7	13:10:13.9	0	29s	-29	72°	67°	
11	Tmp	26	0.543	11:02:25.9	11:02:14.6	0	11s	-11	63°	70°	66	Tmp	191	8.337	13:11:53.9	13:11:59.8	0	6s	+6	37°	67°	
12	Tmp	28	0.842	11:03:10.0	11:02:45.0	0	25s	-25	65°	69°	67	Tmp	197	9.749	13:14:53.4	13:15:04.3	0	11s	+11	58°	67°	
13	Tmp	31	1.503	11:04:25.7	11:03:49.7	0	36s	-36	68°	69°	68	Tmp	199	10.229	13:15:48.9	13:15:56.0	0	7s	+7	49°	67°	
14	Tmp	35	2.398	11:06:14.6	11:05:27.9	0	47s	-47	73°	69°	69	Tmp	203	0.611	13:20:40.2	13:20:40.4	0	0s	0	1°	67°	
15	Tmp	38	3.065	11:07:44.7	11:06:55.1	0	50s	-50	73°	69°	70	Tmp	207	1.283	13:22:06.8	13:22:03.4	0	3s	-3	49°	67°	
16	Tmp	41	4.287	11:10:18.0	11:09:27.8	0	50s	-50	72°	70°	71	Tmp	211	2.265	13:23:53.9	13:23:57.2	0	3s	+3	42°	67°	
17	Tmp	45	5.012	11:12:02.9	11:11:01.9	0	1m01s	-61	73°	70°	72	Tmp	213	3.291	13:25:44.8	13:25:49.1	0	4s	+4	50°	67°	
18	Tmp	48	5.893	11:13:46.9	11:12:41.8	0	1m05s	-65	75°	72°	73	Tmp	217	4.401	13:27:46.7	13:27:48.9	0	2s	+2	22°	67°	
19	Tmp	52	6.749	11:15:42.9	11:14:28.2	0	1m15s	-75	75°	73°	74	Tmp	221	5.222	13:29:13.7	13:29:19.7	0	6s	+6	56°	66°	
20	Tmp	55	7.919	11:17:48.7	11:16:33.6	0	1m15s	-75	76°	74°	75	Tmp	225	6.079	13:30:44.9	13:30:50.3	0	5s	+5	48°	66°	
21	Tmp	58	8.694	11:19:21.3	11:18:08.3	0	1m13s	-73	76°	74°	76	Tmp	228	6.864	13:32:05.2	13:32:11.5	0	6s	+6	58°	65°	
22	Tmp	60	9.423	11:20:42.0	11:19:28.4	0	1m14s	-74	77°	74°	77	Tmp	237	0.716	13:44:42.0	13:44:41.8	0	0s	0	1°	65°	
23	Tmp	61	9.762	11:21:14.6	11:20:06.9	0	1m08s	-68	76°	74°	78	Tmp	241	1.824	13:47:37.8	13:47:39.2	0	1s	+1	12°	65°	
24	Tmp	65	0.320	11:23:01.0	11:23:01.4	0	0s	0	1°	74°	79	Tmp	245	2.386	13:48:52.7	13:48:57.1	0	4s	+4	49°	65°	
25	Tmp	68	0.914	11:24:15.9	11:24:09.5	0	6s	-6	46°	74°	80	Tmp	247	2.882	13:50:26.0	13:50:29.6	0	4s	+4	43°	64°	
26	Tmp	69	1.497	11:25:10.9	11:25:06.1	0	5s	-5	45°	74°	81	Tmp	254	3.762	13:52:23.3	13:52:27.7	0	4s	+4	43°	64°	
27	Tmp	72	0.187	11:35:43.6	11:35:50.0	0	6s	+6	43°	73°	82	Tmp	256	4.200	13:53:21.1	13:53:20.6	0	1s	-1	9°	64°	
28	Tmp	74	0.731	11:36:35.6	11:36:40.9	0	5s	+5	42°	71°	83	Tmp	259	4.911	13:54:39.1	13:54:45.3	0	6s	+6	56°	64°	
29	Tmp	79	1.670	11:38:21.9	11:38:27.0	0	5s	+5	52°	71°	84	Tmp	266	0.085	13:57:59.5	13:58:03.5	0	4s	+4	48°	64°	
30	Tmp	80	2.321	11:39:22.3	11:39:28.2	0	6s	+6	54°	71°	85	Tmp	275	2.116	14:01:49.5	14:01:49.3	0	0s	0	1°	64°	
31	Tmp	83	3.005	11:40:30.9	11:40:34.1	0	3s	+3	33°	70°	86	Tmp	280	3.178	14:03:44.6	14:03:45.3	0	1s	+1	13°	64°	
32	Tmp	86	4.087	11:42:56.1	11:42:57.3	0	1s	+1	10°	69°	87	Tmp	293	5.959	14:09:05.4	14:09:13.5	0	8s	+8	65°	64°	
33	Tmp	88	4.629	11:43:53.9	11:43:54.8	0	1s	+1	7°	68°	<b>Num 67 Pen 0 PCZ 4 Total PP 2128 Col. Final 64°</b>											
34	Tmp	90	5.170	11:44:56.8	11:44:59.0	0	2s	+2	14°	68°												
35	Tmp	99	6.935	11:49:23.6	11:49:29.6	0	6s	+6	35°	68°												
36	Tmp	102	7.906	11:51:37.7	11:51:43.1	0	5s	+5	37°	68°												
37	Tmp	103	8.279	11:52:25.0	11:52:29.8	0	5s	+5	35°	68°												
38	Tmp	108	9.399	11:55:36.4	11:56:53.7	0	1m17s	+77	63°	68°												
39	Tmp	109	9.842	11:56:33.5	11:57:56.7	0	1m23s	+83	61°	67°												
40	Tmp	113	10.270	11:57:37.5	11:59:09.7	0	1m32s	+92	62°	64°												
41	Tmp	114	11.030	11:59:11.6	12:00:38.2	0	1m27s	+87	62°	64°												
42	Tmp	115	11.406	11:59:57.6	12:01:18.3	0	1m21s	+81	61°	64°												
43	Tmp	120	0.758	12:02:34.4	12:06:47.5	0	4m13s	[+253]	73°	64°												
44	Tmp	122	1.577	12:04:09.3	12:08:07.7	0	3m58s	[+238]	74°	64°												
45	Tmp	125	2.001	12:05:11.2	12:08:56.5	0	3m45s	[+225]	74°	64°												
46	Tmp	126	2.402	12:05:59.6	12:09:37.4	0	3m38s	[+218]	74°	64°												
47	Tmp	127	2.749	12:06:41.9	12:10:15.3	0	3m33s	[+213]	75°	63°												
48	Tmp	129	3.162	12:07:37.5	12:10:59.9	0	3m22s	[+202]	75°	66°												
49	Tmp	132	3.893	12:09:03.1	12:12:24.4	0	3m21s	[+201]	75°	67°												
50	Tmp	134	4.339	12:10:13.3	12:13:17.0	0	3m04s	[+184]	72°	67°												
51	Tmp	139	5.087	12:11:55.6	12:14:44.9	0	2m49s	[+169]	72°	67°												
52	Tmp	141	5.763	12:13:21.4	12:15:57.2	0	2m36s	+156	72°	67°												





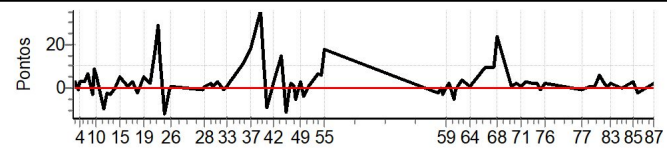
# TIRADENTES - MG - Mitsubishi MotorSports 2024

## Performance Individual

PC	Tp	Trc	DistPC	Ideal	Passagem	Pen	Erro	Pontos	NoPC	AtePC
N u m	68	68 / João Marcos Santana Filho / Fernanda Lopes Camlofski								
		Cat / NL / Largada		LIGHT / 68 / 09:18:00						
		São Paulo-SP				L200 TRITON SPORT GLS AT				
PC	Tp	Trc	DistPC	Ideal	Passagem	Pen	Erro	Pontos	NoPC	AtePC
1	Tmp	6	1.603	09:40:52.7	09:40:52.3	0	0s	0	10°	10°
2	Tmp	7	1.917	09:41:20.7	09:41:23.9	0	3s	+3	50°	13°
3	Tmp	8	2.693	09:42:36.2	09:42:35.3	0	1s	-1	16°	10°
4	Tmp	10	2.999	09:43:12.2	09:43:15.5	0	3s	+3	44°	24°
5	Tmp	12	3.402	09:43:56.6	09:43:59.4	0	3s	+3	39°	28°
6	Tmp	13	4.040	09:44:56.3	09:44:59.0	0	3s	+3	40°	29°
7	Tmp	15	4.591	09:45:51.6	09:45:58.5	0	7s	+7	60°	33°
8	Tmp	16	5.578	09:47:15.1	09:47:12.6	0	3s	-3	47°	33°
9	Tmp	18	6.229	09:48:12.6	09:48:22.0	0	9s	+9	67°	38°
10	Tmp	19	6.506	09:48:36.4	09:48:43.2	0	7s	+7	64°	47°
11	Tmp	26	0.543	09:51:25.9	09:51:16.4	0	10s	-10	62°	50°
12	Tmp	28	0.842	09:52:10.0	09:52:08.5	0	2s	-2	34°	50°
13	Tmp	31	1.503	09:53:25.7	09:53:22.6	0	3s	-3	50°	49°
14	Tmp	35	2.398	09:55:14.6	09:55:15.0	0	0s	0	8°	43°
15	Tmp	38	3.065	09:56:44.7	09:56:50.0	0	5s	+5	50°	44°
16	Tmp	41	4.287	09:59:18.0	09:59:19.0	0	1s	+1	7°	41°
17	Tmp	45	5.012	10:01:02.9	10:01:05.5	0	3s	+3	24°	38°
18	Tmp	48	5.893	10:02:46.9	10:02:45.0	0	2s	-2	20°	38°
19	Tmp	52	6.749	10:04:42.9	10:04:47.8	0	5s	+5	39°	38°
20	Tmp	55	7.919	10:06:48.7	10:06:50.5	0	2s	+2	16°	36°
21	Tmp	58	8.694	10:08:21.3	10:08:38.6	0	17s	[+17]	61°	38°
22	Tmp	60	9.423	10:09:42.0	10:10:10.8	0	29s	[+29]	68°	38°
23	Tmp	61	9.762	10:10:14.6	10:10:29.8	0	15s	[+15]	59°	42°
24	Tmp	65	0.320	10:12:01.0	10:11:48.7	0	12s	-12	50°	44°
25	Tmp	68	0.914	10:13:15.9	10:13:15.1	0	1s	-1	24°	42°
26	Tmp	69	1.497	10:14:10.9	10:14:11.8	0	1s	+1	19°	38°
27	Tmp	72	0.187	10:24:43.6	10:24:43.1	0	1s	-1	21°	38°
28	Tmp	74	0.731	10:25:35.6	10:25:37.0	0	1s	+1	20°	33°
29	Tmp	79	1.670	10:27:21.9	10:27:23.6	0	2s	+2	40°	33°
30	Tmp	80	2.321	10:28:22.3	10:28:23.7	0	1s	+1	17°	31°
31	Tmp	83	3.005	10:29:30.9	10:29:34.0	0	3s	+3	42°	31°
32	Tmp	86	4.087	10:31:56.1	10:31:55.1	0	1s	-1	18°	31°
33	Tmp	88	4.629	10:32:53.9	10:32:55.1	0	1s	+1	19°	31°
34	Tmp	90	5.170	10:33:56.8	10:34:00.1	0	3s	+3	34°	31°
35	Tmp	99	6.935	10:38:23.6	10:38:34.8	0	11s	+11	50°	32°
36	Tmp	102	7.906	10:40:37.7	10:40:55.0	0	17s	[+17]	56°	34°
37	Tmp	103	8.279	10:41:25.0	10:41:44.4	0	19s	[+19]	55°	34°
38	Tmp	108	9.399	10:44:36.4	10:45:12.8	0	36s	[+36]	52°	40°
39	Tmp	109	9.842	10:45:33.5	10:45:45.3	0	12s	+12	44°	39°
40	Tmp	113	10.270	10:46:37.5	10:46:28.9	0	9s	-9	45°	37°
41	Tmp	114	11.030	10:48:11.6	10:48:10.6	0	1s	-1	12°	35°
42	Tmp	115	11.406	10:48:57.6	10:48:59.9	0	2s	+2	28°	33°
43	Tmp	120	0.758	10:51:34.4	10:51:49.3	0	15s	[+15]	49°	33°
44	Tmp	122	1.577	10:53:09.3	10:52:58.5	0	11s	-11	49°	34°
45	Tmp	125	2.001	10:54:11.2	10:54:10.3	0	1s	-1	20°	34°
46	Tmp	126	2.402	10:54:59.6	10:55:01.6	0	2s	+2	26°	34°
47	Tmp	127	2.749	10:55:41.9	10:55:42.7	0	1s	+1	20°	33°
48	Tmp	129	3.162	10:56:37.5	10:56:32.2	0	5s	-5	48°	34°
49	Tmp	132	3.893	10:58:03.1	10:58:05.9	0	3s	+3	32°	33°
50	Tmp	134	4.339	10:59:13.3	10:59:09.0	0	4s	-4	39°	33°
51	Tmp	139	5.087	11:00:55.6	11:00:56.7	0	1s	+1	13°	33°
52	Tmp	141	5.763	11:02:21.4	11:02:25.7	0	4s	+4	39°	32°

PC	Tp	Trc	DistPC	Ideal	Passagem	Pen	Erro	Pontos	NoPC	AtePC
53	Tmp	145	6.619	11:03:59.5	11:04:06.4	0	7s	+7	48°	32°
54	Tmp	148	7.212	11:05:07.7	11:05:13.9	0	6s	+6	46°	35°
55	Tmp	149	7.686	11:06:01.7	11:06:19.3	0	18s	[+18]	58°	37°
56	Tmp	158	0.280	11:45:01.0	11:44:59.3	0	2s	-2	47°	37°
57	Tmp	160	0.806	11:45:51.2	11:45:51.2	0	0s	0	13°	37°
58	Tmp	162	1.148	11:46:24.0	11:46:21.3	0	3s	-3	54°	37°
59	Tmp	165	1.803	11:47:27.7	11:47:28.1	0	0s	0	12°	36°
60	Tmp	168	2.397	11:48:36.5	11:48:38.6	0	2s	+2	47°	36°
61	Tmp	170	3.019	11:50:03.3	11:49:58.4	0	5s	-5	59°	37°
62	Tmp	172	3.227	11:50:29.5	11:50:28.6	0	1s	-1	24°	35°
63	Tmp	178	4.437	11:52:47.7	11:52:52.0	0	4s	+4	52°	36°
64	Tmp	183	5.733	11:55:23.2	11:55:24.4	0	1s	+1	22°	36°
65	Tmp	189	7.593	11:59:42.7	11:59:50.6	0	8s	+8	46°	35°
66	Tmp	191	8.337	12:00:53.9	12:01:03.7	0	10s	+10	62°	36°
67	Tmp	197	9.749	12:03:53.4	12:04:03.8	0	10s	+10	57°	39°
68	Tmp	199	10.229	12:04:48.9	12:05:12.9	0	24s	[+24]	72°	40°
69	Tmp	203	0.611	12:09:40.2	12:09:41.1	0	1s	+1	43°	40°
70	Tmp	207	1.283	12:11:06.8	12:11:09.1	0	2s	+2	45°	40°
71	Tmp	211	2.265	12:12:53.9	12:12:55.3	0	1s	+1	25°	38°
72	Tmp	213	3.291	12:14:44.8	12:14:47.4	0	3s	+3	47°	38°
73	Tmp	217	4.401	12:16:46.7	12:16:49.1	0	2s	+2	26°	38°
74	Tmp	221	5.222	12:18:13.7	12:18:15.6	0	2s	+2	28°	37°
75	Tmp	225	6.079	12:19:44.9	12:19:43.9	0	1s	-1	22°	37°
76	Tmp	228	6.864	12:21:05.2	12:21:07.6	0	2s	+2	37°	36°
77	Tmp	237	0.716	12:33:42.0	12:33:41.5	0	1s	-1	34°	36°
78	Tmp	241	1.824	12:36:37.8	12:36:38.3	0	1s	+1	38°	35°
79	Tmp	245	2.386	12:37:52.7	12:37:53.8	0	1s	+1	23°	35°
80	Tmp	247	2.882	12:39:26.0	12:39:32.0	0	6s	+6	56°	36°
81	Tmp	254	3.762	12:41:23.3	12:41:25.1	0	2s	+2	35°	34°
82	Tmp	256	4.200	12:42:21.1	12:42:22.5	0	1s	+1	19°	34°
83	Tmp	259	4.911	12:43:39.1	12:43:41.4	0	2s	+2	30°	34°
84	Tmp	266	0.085	12:46:59.5	12:46:59.8	0	0s	0	15°	33°
85	Tmp	275	2.116	12:50:49.5	12:50:52.5	0	3s	+3	48°	33°
86	Tmp	280	3.178	12:52:44.6	12:52:42.2	0	2s	-2	45°	33°
87	Tmp	293	5.959	12:58:05.4	12:58:07.6	0	2s	+2	36°	33°

Num 68 Pen 0 PCZ 5 Total PP 260 Col. Final 33°






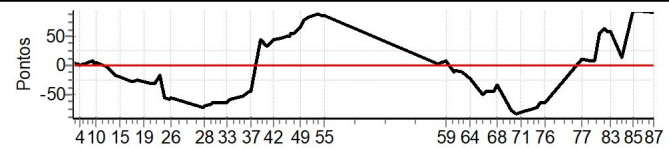
# TIRADENTES - MG - Mitsubishi MotorSports 2024

## Performance Individual

PC	Tp	Trc	DistPC	Ideal	Passagem	Pen	Erro	Pontos	NoPC	AtePC
N u m	69	69 / Claudio Roberto Guimarães / Carolina Mara Conti Guimarães								
		Cat / NL / Largada		LIGHT / 69 / 09:19:00						
		Sao Manuel-SP				L200 TRITON SPORT HPE-S 2.4 D 4X				
PC	Tp	Trc	DistPC	Ideal	Passagem	Pen	Erro	Pontos	NoPC	AtePC
1	Tmp	6	1.603	09:41:52.7	09:41:58.1	0	5s	+5	55°	48°
2	Tmp	7	1.917	09:42:20.7	09:42:24.8	0	4s	+4	55°	49°
3	Tmp	8	2.693	09:43:36.2	09:43:39.6	0	3s	+3	45°	46°
4	Tmp	10	2.999	09:44:12.2	09:44:12.6	0	0s	0	5°	43°
5	Tmp	12	3.402	09:44:56.6	09:44:59.0	0	2s	+2	29°	41°
6	Tmp	13	4.040	09:45:56.3	09:45:59.4	0	3s	+3	39°	35°
7	Tmp	15	4.591	09:46:51.6	09:46:56.9	0	5s	+5	53°	41°
8	Tmp	16	5.578	09:48:15.1	09:48:21.7	0	7s	+7	64°	46°
9	Tmp	18	6.229	09:49:12.6	09:49:16.4	0	4s	+4	55°	46°
10	Tmp	19	6.506	09:49:36.4	09:49:41.8	0	5s	+5	56°	48°
11	Tmp	26	0.543	09:52:25.9	09:52:24.5	0	1s	-1	21°	44°
12	Tmp	28	0.842	09:53:10.0	09:53:08.0	0	2s	-2	33°	40°
13	Tmp	31	1.503	09:54:25.7	09:54:18.2	0	8s	-8	61°	45°
14	Tmp	35	2.398	09:56:14.6	09:55:58.5	0	16s	-16	64°	53°
15	Tmp	38	3.065	09:57:44.7	09:57:24.6	0	20s	-20	66°	59°
16	Tmp	41	4.287	10:00:18.0	09:59:52.3	0	26s	-26	65°	60°
17	Tmp	45	5.012	10:02:02.9	10:01:34.8	0	28s	-28	65°	60°
18	Tmp	48	5.893	10:03:46.9	10:03:22.3	0	25s	-25	64°	61°
19	Tmp	52	6.749	10:05:42.9	10:05:16.3	0	27s	-27	66°	61°
20	Tmp	55	7.919	10:07:48.7	10:07:18.6	0	30s	-30	67°	61°
21	Tmp	58	8.694	10:09:21.3	10:08:51.5	0	30s	-30	68°	64°
22	Tmp	60	9.423	10:10:42.0	10:10:18.9	0	23s	-23	65°	65°
23	Tmp	61	9.762	10:11:14.6	10:10:56.5	0	18s	-18	61°	64°
24	Tmp	65	0.320	10:13:01.0	10:12:05.0	0	56s	-56	69°	65°
25	Tmp	68	0.914	10:14:15.9	10:13:16.8	0	59s	-59	71°	66°
26	Tmp	69	1.497	10:15:10.9	10:14:15.0	0	56s	-56	72°	67°
27	Tmp	72	0.187	10:25:43.6	10:24:32.0	0	1m12s	-72	68°	65°
28	Tmp	74	0.731	10:26:35.6	10:25:26.8	0	1m09s	-69	69°	66°
29	Tmp	79	1.670	10:28:21.9	10:27:15.9	0	1m06s	-66	68°	66°
30	Tmp	80	2.321	10:29:22.3	10:28:19.3	0	1m03s	-63	69°	68°
31	Tmp	83	3.005	10:30:30.9	10:29:27.3	0	1m04s	-64	72°	69°
32	Tmp	86	4.087	10:32:56.1	10:31:51.6	0	1m05s	-65	74°	68°
33	Tmp	88	4.629	10:33:53.9	10:32:50.6	0	1m03s	-63	74°	69°
34	Tmp	90	5.170	10:34:56.8	10:33:57.5	0	59s	-59	72°	70°
35	Tmp	99	6.935	10:39:23.6	10:38:32.1	0	52s	-52	69°	70°
36	Tmp	102	7.906	10:41:37.7	10:40:52.5	0	45s	-45	65°	70°
37	Tmp	103	8.279	10:42:25.0	10:41:41.9	0	43s	-43	64°	70°
38	Tmp	108	9.399	10:45:36.4	10:46:19.7	0	43s	+43	56°	70°
39	Tmp	109	9.842	10:46:33.5	10:47:13.8	0	40s	+40	54°	70°
40	Tmp	113	10.270	10:47:37.5	10:48:09.9	0	32s	+32	52°	69°
41	Tmp	114	11.030	10:49:11.6	10:49:53.9	0	42s	+42	57°	70°
42	Tmp	115	11.406	10:49:57.6	10:50:41.5	0	44s	+44	57°	67°
43	Tmp	120	0.758	10:52:34.4	10:53:21.8	0	47s	+47	57°	67°
44	Tmp	122	1.577	10:54:09.3	10:54:58.1	0	49s	+49	59°	66°
45	Tmp	125	2.001	10:55:11.2	10:56:01.5	0	50s	+50	59°	63°
46	Tmp	126	2.402	10:55:59.6	10:56:54.3	0	55s	+55	59°	63°
47	Tmp	127	2.749	10:56:41.9	10:57:36.6	0	55s	+55	61°	61°
48	Tmp	129	3.162	10:57:37.5	10:58:34.1	0	57s	+57	62°	61°
49	Tmp	132	3.893	10:59:03.1	11:00:09.3	0	1m06s	+66	62°	61°
50	Tmp	134	4.339	11:00:13.3	11:01:31.2	0	1m18s	+78	65°	60°
51	Tmp	139	5.087	11:01:55.6	11:03:18.9	0	1m23s	+83	65°	62°
52	Tmp	141	5.763	11:03:21.4	11:04:46.3	0	1m25s	+85	67°	62°

PC	Tp	Trc	DistPC	Ideal	Passagem	Pen	Erro	Pontos	NoPC	AtePC
53	Tmp	145	6.619	11:04:59.5	11:06:28.0	0	1m29s	+89	68°	64°
54	Tmp	148	7.212	11:06:07.7	11:07:33.1	0	1m25s	+85	68°	64°
55	Tmp	149	7.686	11:07:01.7	11:08:28.6	0	1m27s	+87	68°	64°
56	Tmp	158	0.280	11:46:01.0	11:46:04.6	0	4s	+4	56°	64°
57	Tmp	160	0.806	11:46:51.2	11:46:55.8	0	5s	+5	61°	64°
58	Tmp	162	1.148	11:47:24.0	11:47:30.2	0	6s	+6	64°	64°
59	Tmp	165	1.803	11:48:27.7	11:48:34.7	0	7s	+7	64°	64°
60	Tmp	168	2.397	11:49:36.5	11:49:36.8	0	0s	0	10°	64°
61	Tmp	170	3.019	11:51:03.3	11:50:53.6	0	10s	-10	65°	63°
62	Tmp	172	3.227	11:51:29.5	11:51:21.8	0	8s	-8	67°	63°
63	Tmp	178	4.437	11:53:47.7	11:53:36.5	0	11s	-11	68°	63°
64	Tmp	183	5.733	11:56:23.2	11:56:01.7	0	22s	-22	74°	63°
65	Tmp	189	7.593	12:00:42.7	11:59:52.3	0	50s	-50	77°	63°
66	Tmp	191	8.337	12:01:53.9	12:01:09.9	0	44s	-44	75°	63°
67	Tmp	197	9.749	12:04:53.4	12:04:08.6	0	45s	-45	77°	63°
68	Tmp	199	10.229	12:05:48.9	12:05:15.0	0	34s	-34	75°	63°
69	Tmp	203	0.611	12:10:40.2	12:09:23.1	0	1m17s	-77	79°	64°
70	Tmp	207	1.283	12:12:06.8	12:10:43.8	0	1m23s	-83	79°	65°
71	Tmp	211	2.265	12:13:53.9	12:12:33.5	0	1m20s	-80	79°	65°
72	Tmp	213	3.291	12:15:44.8	12:14:27.6	0	1m17s	-77	79°	65°
73	Tmp	217	4.401	12:17:46.7	12:16:31.8	0	1m15s	-75	79°	66°
74	Tmp	221	5.222	12:19:13.7	12:18:00.5	0	1m13s	-73	79°	67°
75	Tmp	225	6.079	12:20:44.9	12:19:40.7	0	1m04s	-64	78°	67°
76	Tmp	228	6.864	12:22:05.2	12:21:02.2	0	1m03s	-63	78°	69°
77	Tmp	237	0.716	12:34:42.0	12:34:52.5	0	11s	+11	66°	69°
78	Tmp	241	1.824	12:37:37.8	12:37:45.8	0	8s	+8	68°	69°
79	Tmp	245	2.386	12:38:52.7	12:38:59.6	0	7s	+7	68°	69°
80	Tmp	247	2.882	12:40:26.0	12:41:21.9	0	56s	+56	76°	69°
81	Tmp	254	3.762	12:42:23.3	12:43:27.6	0	1m04s	+64	76°	70°
82	Tmp	256	4.200	12:43:21.1	12:44:19.8	0	59s	+59	76°	70°
83	Tmp	259	4.911	12:44:39.1	12:45:38.5	0	59s	+59	75°	70°
84	Tmp	266	0.085	12:47:59.5	12:48:12.3	0	13s	+13	57°	70°
85	Tmp	275	2.116	12:51:49.5	12:53:23.5	0	1m34s	+94	79°	70°
86	Tmp	280	3.178	12:53:44.6	12:55:17.4	0	1m33s	+93	78°	70°
87	Tmp	293	5.959	12:59:05.4	13:00:35.2	0	1m30s	+90	75°	70°

Num: 69 Pen: 0 PCZ: 2 Total PP: 2819 Col. Final: 70°








# TIRADENTES - MG - Mitsubishi MotorSports 2024

## Performance Individual

PC	Tp	Trc	DistPC	Ideal	Passagem	Pen	Erro	Pontos	NoPC	AtePC	PC	Tp	Trc	DistPC	Ideal	Passagem	Pen	Erro	Pontos	NoPC	AtePC										
N u m	70	70 / Alberto Coimbra Junior / Neiva Maria Tavares																													
		Cat / NL / Largada		LIGHT / 70 / 09:20:00																											
		Divinópolis-MG										PAJERO TR4 FLEX 2.0 4X4 AT 5P																			
1	Tmp	6	1.603	09:42:52.7	09:42:55.0	0	2s	+2	42°	39°	53	Tmp	145	6.619	11:05:59.5	11:06:01.1	0	2s	+2	27°	17°										
2	Tmp	7	1.917	09:43:20.7	09:43:22.4	0	2s	+2	39°	41°	54	Tmp	148	7.212	11:07:07.7	11:07:07.8	0	0s	0	3°	15°										
3	Tmp	8	2.693	09:44:36.2	09:44:39.2	0	3s	+3	44°	39°	55	Tmp	149	7.686	11:08:01.7	11:08:02.9	0	1s	+1	14°	14°										
4	Tmp	10	2.999	09:45:12.2	09:45:15.5	0	3s	+3	43°	39°	56	Tmp	158	0.280	11:47:01.0	11:47:02.1	0	1s	+1	31°	14°										
5	Tmp	12	3.402	09:45:56.6	09:45:58.7	0	2s	+2	28°	35°	57	Tmp	160	0.806	11:47:51.2	11:47:54.6	0	3s	+3	55°	14°										
6	Tmp	13	4.040	09:46:56.3	09:46:58.5	0	2s	+2	28°	33°	58	Tmp	162	1.148	11:48:24.0	11:48:21.7	0	2s	-2	46°	15°										
7	Tmp	15	4.591	09:47:51.6	09:47:53.4	0	2s	+2	27°	30°	59	Tmp	165	1.803	11:49:27.7	11:49:30.9	0	3s	+3	55°	17°										
8	Tmp	16	5.578	09:49:15.1	09:49:16.4	0	1s	+1	18°	27°	60	Tmp	168	2.397	11:50:36.5	11:50:36.0	0	1s	-1	26°	16°										
9	Tmp	18	6.229	09:50:12.6	09:50:12.4	0	0s	0	6°	21°	61	Tmp	170	3.019	11:52:03.3	11:52:01.6	0	2s	-2	34°	18°										
10	Tmp	19	6.506	09:50:36.4	09:50:38.7	0	2s	+2	29°	18°	62	Tmp	172	3.227	11:52:29.5	11:52:35.2	0	6s	[+6]	62°	18°										
11	Tmp	26	0.543	09:53:25.9	09:53:28.7	0	3s	+3	44°	25°	63	Tmp	178	4.437	11:54:47.7	11:54:51.1	0	3s	+3	40°	19°										
12	Tmp	28	0.842	09:54:10.0	09:54:14.3	0	4s	[+4]	47°	27°	64	Tmp	183	5.733	11:57:23.2	11:57:27.3	0	4s	+4	53°	19°										
13	Tmp	31	1.503	09:55:25.7	09:55:25.8	0	0s	0	12°	22°	65	Tmp	189	7.593	12:01:42.7	12:01:43.9	0	1s	+1	10°	17°										
14	Tmp	35	2.398	09:57:14.6	09:57:16.9	0	2s	+2	31°	22°	66	Tmp	191	8.337	12:02:53.9	12:02:53.0	0	1s	-1	9°	17°										
15	Tmp	38	3.065	09:58:44.7	09:58:48.1	0	3s	+3	38°	23°	67	Tmp	197	9.749	12:05:53.4	12:05:56.2	0	3s	+3	32°	18°										
16	Tmp	41	4.287	10:01:18.0	10:01:20.4	0	2s	+2	19°	20°	68	Tmp	199	10.229	12:06:48.9	12:06:48.5	0	0s	0	7°	16°										
17	Tmp	45	5.012	10:03:02.9	10:03:05.2	0	2s	+2	20°	20°	69	Tmp	203	0.611	12:11:40.2	12:11:39.5	0	1s	-1	42°	16°										
18	Tmp	48	5.893	10:04:46.9	10:04:50.3	0	3s	+3	28°	21°	70	Tmp	207	1.283	12:13:06.8	12:13:09.2	0	2s	+2	44°	16°										
19	Tmp	52	6.749	10:06:42.9	10:06:47.3	0	4s	[+4]	32°	20°	71	Tmp	211	2.265	12:14:53.9	12:14:49.9	0	4s	-4	61°	18°										
20	Tmp	55	7.919	10:08:48.7	10:08:51.3	0	3s	+3	26°	22°	72	Tmp	213	3.291	12:16:44.8	12:16:45.3	0	1s	+1	23°	16°										
21	Tmp	58	8.694	10:10:21.3	10:10:31.6	0	10s	[+10]	52°	22°	73	Tmp	217	4.401	12:18:46.7	12:18:43.4	0	3s	-3	33°	17°										
22	Tmp	60	9.423	10:11:42.0	10:11:49.4	0	7s	[+7]	40°	22°	74	Tmp	221	5.222	12:20:13.7	12:20:14.6	0	1s	+1	18°	16°										
23	Tmp	61	9.762	10:12:14.6	10:12:21.9	0	7s	[+7]	45°	23°	75	Tmp	225	6.079	12:21:44.9	12:21:42.8	0	2s	-2	37°	16°										
24	Tmp	65	0.320	10:14:01.0	10:14:03.7	0	3s	+3	40°	22°	76	Tmp	228	6.864	12:23:05.2	12:23:02.3	0	3s	-3	44°	17°										
25	Tmp	68	0.914	10:15:15.9	10:15:19.5	0	4s	+4	44°	23°	77	Tmp	237	0.716	12:35:42.0	12:35:49.1	0	7s	[+7]	64°	17°										
26	Tmp	69	1.497	10:16:10.9	10:16:14.9	0	4s	+4	44°	24°	78	Tmp	241	1.824	12:38:37.8	12:38:36.4	0	1s	-1	37°	17°										
27	Tmp	72	0.187	10:26:43.6	10:26:44.8	0	1s	+1	20°	21°	79	Tmp	245	2.386	12:39:52.7	12:39:54.4	0	2s	+2	37°	18°										
28	Tmp	74	0.731	10:27:35.6	10:27:36.8	0	1s	+1	19°	20°	80	Tmp	247	2.882	12:41:26.0	12:41:28.7	0	3s	+3	41°	17°										
29	Tmp	79	1.670	10:29:21.9	10:29:23.1	0	1s	+1	18°	19°	81	Tmp	254	3.762	12:43:23.3	12:43:28.5	0	5s	[+5]	52°	17°										
30	Tmp	80	2.321	10:30:22.3	10:30:25.1	0	3s	+3	45°	18°	82	Tmp	256	4.200	12:44:21.1	12:44:22.9	0	2s	+2	30°	18°										
31	Tmp	83	3.005	10:31:30.9	10:31:31.6	0	1s	+1	17°	20°	83	Tmp	259	4.911	12:45:39.1	12:45:42.2	0	3s	+3	38°	18°										
32	Tmp	86	4.087	10:33:56.1	10:33:57.4	0	1s	+1	17°	19°	84	Tmp	266	0.085	12:48:59.5	12:48:14.5	0	45s	-45	71°	25°										
33	Tmp	88	4.629	10:34:53.9	10:34:55.5	0	2s	+2	30°	18°	85	Tmp	275	2.116	12:52:49.5	12:52:52.6	0	3s	+3	47°	25°										
34	Tmp	90	5.170	10:35:56.8	10:35:59.4	0	3s	+3	33°	18°	86	Tmp	280	3.178	12:54:44.6	12:54:46.5	0	2s	+2	44°	25°										
35	Tmp	99	6.935	10:40:23.6	10:40:24.9	0	1s	+1	15°	17°	87	Tmp	293	5.959	13:00:05.4	13:00:09.3	0	4s	+4	55°	25°										
36	Tmp	102	7.906	10:42:37.7	10:42:38.9	0	1s	+1	16°	18°	<table border="1"> <tr> <td>Num</td><td>70</td><td>Pen</td><td>0</td><td>PCZ</td><td>6</td><td>Total PP</td><td>198</td><td>Col. Final</td><td>25°</td> </tr> </table>											Num	70	Pen	0	PCZ	6	Total PP	198	Col. Final	25°
Num	70	Pen	0	PCZ	6	Total PP	198	Col. Final	25°																						
37	Tmp	103	8.279	10:43:25.0	10:43:27.3	0	2s	+2	24°	16°																					
38	Tmp	108	9.399	10:46:36.4	10:46:38.4	0	2s	+2	25°	17°																					
39	Tmp	109	9.842	10:47:33.5	10:47:36.4	0	3s	+3	21°	16°																					
40	Tmp	113	10.270	10:48:37.5	10:48:39.9	0	2s	+2	27°	16°																					
41	Tmp	114	11.030	10:50:11.6	10:50:09.6	0	2s	-2	19°	18°																					
42	Tmp	115	11.406	10:50:57.6	10:50:58.7	0	1s	+1	16°	17°																					
43	Tmp	120	0.758	10:53:34.4	10:53:34.2	0	0s	0	9°	15°																					
44	Tmp	122	1.577	10:55:09.3	10:55:12.4	0	3s	+3	37°	16°																					
45	Tmp	125	2.001	10:56:11.2	10:56:10.9	0	0s	0	9°	15°																					
46	Tmp	126	2.402	10:56:59.6	10:57:01.7	0	2s	+2	25°	16°																					
47	Tmp	127	2.749	10:57:41.9	10:57:39.7	0	2s	-2	33°	16°																					
48	Tmp	129	3.162	10:58:37.5	10:58:39.4	0	2s	+2	30°	16°																					
49	Tmp	132	3.893	11:00:03.1	11:00:10.5	0	7s	[+7]	47°	17°																					
50	Tmp	134	4.339	11:01:13.3	11:01:11.4	0	2s	-2	15°	17°																					
51	Tmp	139	5.087	11:02:55.6	11:02:57.6	0	2s	+2	25°	18°																					
52	Tmp	141	5.763	11:04:21.4	11:04:22.6	0	1s	+1	14°	17°																					






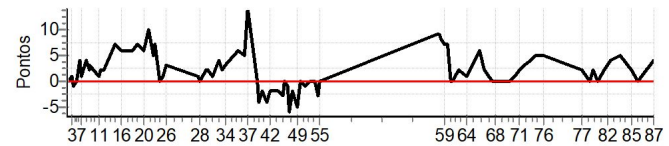
# TIRADENTES - MG - Mitsubishi MotorSports 2024

## Performance Individual

PC	Tp	Trc	DistPC	Ideal	Passagem	Pen	Erro	Pontos	NoPC	AtePC
N u m	71	71 / Alessandro Siqueira Eugenio / Lindalva Ribeiro Eugenio								
		Cat / NL / Largada		LIGHT / 71 / 09:21:00						
		Divinópolis-MG				PAJERO TR4 FLEX 2.0 4X4 AT				
PC	Tp	Trc	DistPC	Ideal	Passagem	Pen	Erro	Pontos	NoPC	AtePC
1	Tmp	6	1.603	09:43:52.7	09:43:52.9	0	0s	0	9°	9°
2	Tmp	7	1.917	09:44:20.7	09:44:21.1	0	0s	0	7°	5°
3	Tmp	8	2.693	09:45:36.2	09:45:37.1	0	1s	+1	15°	3°
4	Tmp	10	2.999	09:46:12.2	09:46:11.6	0	1s	-1	16°	3°
5	Tmp	12	3.402	09:46:56.6	09:46:56.9	0	0s	0	8°	2°
6	Tmp	13	4.040	09:47:56.3	09:48:00.0	0	4s	+4	51°	3°
7	Tmp	15	4.591	09:48:51.6	09:48:52.1	0	1s	+1	18°	3°
8	Tmp	16	5.578	09:50:15.1	09:50:19.4	0	4s	+4	54°	11°
9	Tmp	18	6.229	09:51:12.6	09:51:14.7	0	2s	+2	31°	10°
10	Tmp	19	6.506	09:51:36.4	09:51:39.1	0	3s	+3	34°	11°
11	Tmp	26	0.543	09:54:25.9	09:54:26.9	0	1s	+1	20°	9°
12	Tmp	28	0.842	09:55:10.0	09:55:11.6	0	2s	+2	32°	10°
13	Tmp	31	1.503	09:56:25.7	09:56:27.9	0	2s	+2	42°	12°
14	Tmp	35	2.398	09:58:14.6	09:58:19.1	0	5s	+5	51°	17°
15	Tmp	38	3.065	09:59:44.7	09:59:52.0	0	7s	[+7]	55°	20°
16	Tmp	41	4.287	10:02:18.0	10:02:24.3	0	6s	+6	50°	22°
17	Tmp	45	5.012	10:04:02.9	10:04:09.2	0	6s	+6	44°	26°
18	Tmp	48	5.893	10:05:46.9	10:05:53.0	0	6s	+6	44°	27°
19	Tmp	52	6.749	10:07:42.9	10:07:49.7	0	7s	[+7]	52°	29°
20	Tmp	55	7.919	10:09:48.7	10:09:54.7	0	6s	+6	45°	31°
21	Tmp	58	8.694	10:11:21.3	10:11:31.2	0	10s	[+10]	51°	32°
22	Tmp	60	9.423	10:12:42.0	10:12:47.1	0	5s	+5	30°	32°
23	Tmp	61	9.762	10:13:14.6	10:13:21.5	0	7s	[+7]	44°	32°
24	Tmp	65	0.320	10:15:01.0	10:15:00.6	0	0s	0	8°	32°
25	Tmp	68	0.914	10:16:15.9	10:16:17.0	0	1s	+1	23°	31°
26	Tmp	69	1.497	10:17:10.9	10:17:13.4	0	3s	+3	37°	30°
27	Tmp	72	0.187	10:27:43.6	10:27:44.9	0	1s	+1	19°	29°
28	Tmp	74	0.731	10:28:35.6	10:28:36.0	0	0s	0	5°	27°
29	Tmp	79	1.670	10:30:21.9	10:30:23.8	0	2s	+2	39°	27°
30	Tmp	80	2.321	10:31:22.3	10:31:24.5	0	2s	+2	30°	27°
31	Tmp	83	3.005	10:32:30.9	10:32:32.3	0	1s	+1	16°	26°
32	Tmp	86	4.087	10:34:56.1	10:35:00.1	0	4s	+4	44°	29°
33	Tmp	88	4.629	10:35:53.9	10:35:56.3	0	2s	+2	29°	29°
34	Tmp	90	5.170	10:36:56.8	10:36:59.7	0	3s	+3	32°	29°
35	Tmp	99	6.935	10:41:23.6	10:41:30.0	0	6s	+6	38°	27°
36	Tmp	102	7.906	10:43:37.7	10:43:42.4	0	5s	+5	41°	28°
37	Tmp	103	8.279	10:44:25.0	10:44:39.0	0	14s	[+14]	52°	29°
38	Tmp	108	9.399	10:47:36.4	10:47:36.3	0	0s	0	7°	26°
39	Tmp	109	9.842	10:48:33.5	10:48:30.0	0	4s	-4	28°	27°
40	Tmp	113	10.270	10:49:37.5	10:49:35.1	0	2s	-2	26°	27°
41	Tmp	114	11.030	10:51:11.6	10:51:07.3	0	4s	-4	35°	27°
42	Tmp	115	11.406	10:51:57.6	10:51:55.8	0	2s	-2	27°	26°
43	Tmp	120	0.758	10:54:34.4	10:54:32.8	0	2s	-2	30°	24°
44	Tmp	122	1.577	10:56:09.3	10:56:06.4	0	3s	-3	36°	24°
45	Tmp	125	2.001	10:57:11.2	10:57:10.9	0	0s	0	8°	24°
46	Tmp	126	2.402	10:57:59.6	10:57:58.9	0	1s	-1	12°	23°
47	Tmp	127	2.749	10:58:41.9	10:58:36.3	0	6s	-6	48°	24°
48	Tmp	129	3.162	10:59:37.5	10:59:35.7	0	2s	-2	29°	24°
49	Tmp	132	3.893	11:01:03.1	11:00:57.8	0	5s	-5	43°	24°
50	Tmp	134	4.339	11:02:13.3	11:02:13.7	0	0s	0	4°	24°
51	Tmp	139	5.087	11:03:55.6	11:03:55.0	0	1s	-1	12°	25°
52	Tmp	141	5.763	11:05:21.4	11:05:21.2	0	0s	0	7°	24°

PC	Tp	Trc	DistPC	Ideal	Passagem	Pen	Erro	Pontos	NoPC	AtePC
53	Tmp	145	6.619	11:06:59.5	11:06:59.5	0	0s	0	8°	24°
54	Tmp	148	7.212	11:08:07.7	11:08:04.7	0	3s	-3	25°	24°
55	Tmp	149	7.686	11:09:01.7	11:09:01.4	0	0s	0	2°	23°
56	Tmp	158	0.280	11:48:01.0	11:48:10.4	0	9s	[+9]	68°	23°
57	Tmp	160	0.806	11:48:51.2	11:49:00.2	0	9s	[+9]	68°	25°
58	Tmp	162	1.148	11:49:24.0	11:49:31.9	0	8s	[+8]	66°	25°
59	Tmp	165	1.803	11:50:27.7	11:50:34.5	0	7s	[+7]	63°	26°
60	Tmp	168	2.397	11:51:36.5	11:51:43.6	0	7s	+7	65°	26°
61	Tmp	170	3.019	11:53:03.3	11:53:03.5	0	0s	0	6°	26°
62	Tmp	172	3.227	11:53:29.5	11:53:29.9	0	0s	0	6°	25°
63	Tmp	178	4.437	11:55:47.7	11:55:50.1	0	2s	+2	32°	26°
64	Tmp	183	5.733	11:58:23.2	11:58:24.5	0	1s	+1	21°	25°
65	Tmp	189	7.593	12:02:42.7	12:02:49.0	0	6s	+6	42°	26°
66	Tmp	191	8.337	12:03:53.9	12:03:56.1	0	2s	+2	18°	26°
67	Tmp	197	9.749	12:06:53.4	12:06:53.7	0	0s	0	4°	25°
68	Tmp	199	10.229	12:07:48.9	12:07:48.5	0	0s	0	6°	24°
69	Tmp	203	0.611	12:12:40.2	12:12:40.1	0	0s	0	17°	24°
70	Tmp	207	1.283	12:14:06.8	12:14:08.2	0	1s	+1	29°	24°
71	Tmp	211	2.265	12:15:53.9	12:15:55.9	0	2s	+2	34°	24°
72	Tmp	213	3.291	12:17:44.8	12:17:48.1	0	3s	+3	46°	24°
73	Tmp	217	4.401	12:19:46.7	12:19:50.9	0	4s	+4	41°	24°
74	Tmp	221	5.222	12:21:13.7	12:21:18.8	0	5s	+5	55°	25°
75	Tmp	225	6.079	12:22:44.9	12:22:50.0	0	5s	+5	54°	25°
76	Tmp	228	6.864	12:24:05.2	12:24:10.0	0	5s	+5	56°	26°
77	Tmp	237	0.716	12:36:42.0	12:36:43.9	0	2s	+2	52°	26°
78	Tmp	241	1.824	12:39:37.8	12:39:37.4	0	0s	0	10°	25°
79	Tmp	245	2.386	12:40:52.7	12:40:55.1	0	2s	+2	36°	25°
80	Tmp	247	2.882	12:42:26.0	12:42:25.9	0	0s	0	6°	25°
81	Tmp	254	3.762	12:44:23.3	12:44:25.1	0	2s	+2	34°	24°
82	Tmp	256	4.200	12:45:21.1	12:45:23.8	0	3s	+3	40°	24°
83	Tmp	259	4.911	12:46:39.1	12:46:42.8	0	4s	+4	43°	24°
84	Tmp	266	0.085	12:49:59.5	12:50:04.8	0	5s	+5	50°	23°
85	Tmp	275	2.116	12:53:49.5	12:53:51.9	0	2s	+2	39°	23°
86	Tmp	280	3.178	12:55:44.6	12:55:44.4	0	0s	0	11°	22°
87	Tmp	293	5.959	13:01:05.4	13:01:09.7	0	4s	+4	54°	22°

Num	71	Pen	0	PCZ	19	Total PP	187	Col. Final	22°
-----	----	-----	---	-----	----	----------	-----	------------	-----






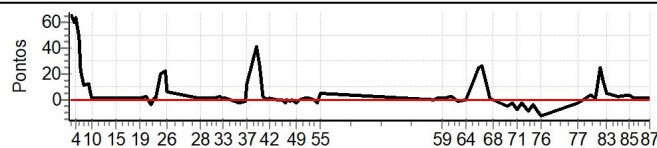
# TIRADENTES - MG - Mitsubishi MotorSports 2024

## Performance Individual

PC	Tp	Trc	DistPC	Ideal	Passagem	Pen	Erro	Pontos	NoPC	AtePC
N u m	72	72 / Mayra Monteiro Fiquer Leal / Reginaldo Barros Leal								
		Cat / NL / Largada		LIGHT / 72 / 09:22:00						
		Brasília-DF			PAJERO TR4 FLEX 2.0 4X4 AT					
PC	Tp	Trc	DistPC	Ideal	Passagem	Pen	Erro	Pontos	NoPC	AtePC
1	Tmp	6	1.603	09:44:52.7	09:45:59.7	0	1m07s	[+67]	76 °	60 °
2	Tmp	7	1.917	09:45:20.7	09:46:26.8	0	1m06s	[+66]	76 °	76 °
3	Tmp	8	2.693	09:46:36.2	09:47:35.9	0	1m00s	[+60]	76 °	76 °
4	Tmp	10	2.999	09:47:12.2	09:48:15.5	0	1m03s	[+63]	75 °	76 °
5	Tmp	12	3.402	09:47:56.6	09:48:45.2	0	49s	[+49]	75 °	76 °
6	Tmp	13	4.040	09:48:56.3	09:49:18.3	0	22s	+22	68 °	75 °
7	Tmp	15	4.591	09:49:51.6	09:50:02.8	0	11s	+11	65 °	74 °
8	Tmp	16	5.578	09:51:15.1	09:51:28.1	0	13s	+13	68 °	74 °
9	Tmp	18	6.229	09:52:12.6	09:52:18.3	0	6s	+6	60 °	74 °
10	Tmp	19	6.506	09:52:36.4	09:52:37.3	0	1s	+1	18 °	73 °
11	Tmp	26	0.543	09:55:25.9	09:55:26.5	0	1s	+1	19 °	71 °
12	Tmp	28	0.842	09:56:10.0	09:56:10.8	0	1s	+1	21 °	71 °
13	Tmp	31	1.503	09:57:25.7	09:57:26.6	0	1s	+1	29 °	67 °
14	Tmp	35	2.398	09:59:14.6	09:59:15.3	0	1s	+1	20 °	67 °
15	Tmp	38	3.065	10:00:44.7	10:00:45.8	0	1s	+1	16 °	67 °
16	Tmp	41	4.287	10:03:18.0	10:03:19.8	0	2s	+2	18 °	67 °
17	Tmp	45	5.012	10:05:02.9	10:05:03.5	0	1s	+1	9 °	65 °
18	Tmp	48	5.893	10:06:46.9	10:06:49.0	0	2s	+2	19 °	65 °
19	Tmp	52	6.749	10:08:42.9	10:08:44.4	0	2s	+2	17 °	65 °
20	Tmp	55	7.919	10:10:48.7	10:10:52.0	0	3s	+3	25 °	65 °
21	Tmp	58	8.694	10:12:21.3	10:12:18.8	0	3s	-3	26 °	60 °
22	Tmp	60	9.423	10:13:42.0	10:13:44.2	0	2s	+2	20 °	59 °
23	Tmp	61	9.762	10:14:14.6	10:14:15.7	0	1s	+1	11 °	57 °
24	Tmp	65	0.320	10:16:01.0	10:16:21.1	0	20s	+20	54 °	57 °
25	Tmp	68	0.914	10:17:15.9	10:17:37.5	0	22s	+22	60 °	58 °
26	Tmp	69	1.497	10:18:10.9	10:18:17.0	0	6s	+6	50 °	57 °
27	Tmp	72	0.187	10:28:43.6	10:28:45.4	0	2s	+2	30 °	55 °
28	Tmp	74	0.731	10:29:35.6	10:29:37.2	0	2s	+2	32 °	54 °
29	Tmp	79	1.670	10:31:21.9	10:31:22.7	0	1s	+1	17 °	54 °
30	Tmp	80	2.321	10:32:22.3	10:32:23.5	0	1s	+1	16 °	52 °
31	Tmp	83	3.005	10:33:30.9	10:33:32.9	0	2s	+2	30 °	52 °
32	Tmp	86	4.087	10:35:56.1	10:35:58.6	0	3s	+3	36 °	50 °
33	Tmp	88	4.629	10:36:53.9	10:36:56.0	0	2s	+2	28 °	49 °
34	Tmp	90	5.170	10:37:56.8	10:37:59.0	0	2s	+2	19 °	47 °
35	Tmp	99	6.935	10:42:23.6	10:42:21.9	0	2s	-2	20 °	46 °
36	Tmp	102	7.906	10:44:37.7	10:44:36.8	0	1s	-1	15 °	46 °
37	Tmp	103	8.279	10:45:25.0	10:45:38.1	0	13s	+13	51 °	47 °
38	Tmp	108	9.399	10:48:36.4	10:49:17.6	0	41s	[+41]	54 °	49 °
39	Tmp	109	9.842	10:49:33.5	10:49:59.2	0	26s	[+26]	51 °	49 °
40	Tmp	113	10.270	10:50:37.5	10:50:40.3	0	3s	+3	34 °	49 °
41	Tmp	114	11.030	10:52:11.6	10:52:11.4	0	0s	0	5 °	47 °
42	Tmp	115	11.406	10:52:57.6	10:52:58.9	0	1s	+1	15 °	45 °
43	Tmp	120	0.758	10:55:34.4	10:55:34.8	0	0s	0	8 °	40 °
44	Tmp	122	1.577	10:57:09.3	10:57:09.6	0	0s	0	8 °	39 °
45	Tmp	125	2.001	10:58:11.2	10:58:09.6	0	2s	-2	30 °	39 °
46	Tmp	126	2.402	10:58:59.6	10:58:59.6	0	0s	0	5 °	39 °
47	Tmp	127	2.749	10:59:41.9	10:59:40.8	0	1s	-1	19 °	39 °
48	Tmp	129	3.162	11:00:37.5	11:00:37.2	0	0s	0	6 °	39 °
49	Tmp	132	3.893	11:02:03.1	11:02:01.4	0	2s	-2	20 °	39 °
50	Tmp	134	4.339	11:03:13.3	11:03:13.2	0	0s	0	3 °	39 °
51	Tmp	139	5.087	11:04:55.6	11:04:57.2	0	2s	+2	24 °	36 °
52	Tmp	141	5.763	11:06:21.4	11:06:22.8	0	1s	+1	13 °	35 °

PC	Tp	Trc	DistPC	Ideal	Passagem	Pen	Erro	Pontos	NoPC	AtePC
53	Tmp	145	6.619	11:07:59.5	11:07:59.1	0	0s	0	7 °	35 °
54	Tmp	148	7.212	11:09:07.7	11:09:06.1	0	2s	-2	14 °	34 °
55	Tmp	149	7.686	11:10:01.7	11:10:06.9	0	5s	+5	41 °	35 °
56	Tmp	158	0.280	11:49:01.0	11:49:01.0	0	0s	0	13 °	33 °
57	Tmp	160	0.806	11:49:51.2	11:49:52.4	0	1s	+1	30 °	33 °
58	Tmp	162	1.148	11:50:24.0	11:50:25.1	0	1s	+1	34 °	32 °
59	Tmp	165	1.803	11:51:27.7	11:51:28.3	0	1s	+1	35 °	32 °
60	Tmp	168	2.397	11:52:36.5	11:52:37.7	0	1s	+1	25 °	32 °
61	Tmp	170	3.019	11:54:03.3	11:54:06.3	0	3s	+3	43 °	30 °
62	Tmp	172	3.227	11:54:29.5	11:54:32.8	0	3s	+3	47 °	30 °
63	Tmp	178	4.437	11:56:47.7	11:56:46.9	0	1s	-1	25 °	30 °
64	Tmp	183	5.733	11:59:23.2	11:59:22.9	0	0s	0	10 °	30 °
65	Tmp	189	7.593	12:03:42.7	12:04:08.1	0	25s	[+25]	70 °	30 °
66	Tmp	191	8.337	12:04:53.9	12:05:20.1	0	26s	[+26]	72 °	39 °
67	Tmp	197	9.749	12:07:53.4	12:07:54.1	0	1s	+1	15 °	35 °
68	Tmp	199	10.229	12:08:48.9	12:08:49.2	0	0s	0	5 °	34 °
69	Tmp	203	0.611	12:13:40.2	12:13:35.1	0	5s	-5	62 °	35 °
70	Tmp	207	1.283	12:15:06.8	12:15:04.6	0	2s	-2	43 °	35 °
71	Tmp	211	2.265	12:16:53.9	12:16:46.7	0	7s	-7	67 °	33 °
72	Tmp	213	3.291	12:18:44.8	12:18:42.9	0	2s	-2	39 °	33 °
73	Tmp	217	4.401	12:20:46.7	12:20:38.8	0	8s	-8	60 °	34 °
74	Tmp	221	5.222	12:22:13.7	12:22:11.1	0	3s	-3	42 °	34 °
75	Tmp	225	6.079	12:23:44.9	12:23:38.2	0	7s	-7	61 °	34 °
76	Tmp	228	6.864	12:25:05.2	12:24:53.2	0	12s	-12	70 °	37 °
77	Tmp	237	0.716	12:37:42.0	12:37:40.0	0	2s	-2	51 °	37 °
78	Tmp	241	1.824	12:40:37.8	12:40:40.1	0	2s	+2	59 °	37 °
79	Tmp	245	2.386	12:41:52.7	12:41:56.3	0	4s	+4	57 °	37 °
80	Tmp	247	2.882	12:43:26.0	12:43:27.5	0	2s	+2	35 °	37 °
81	Tmp	254	3.762	12:45:23.3	12:45:48.2	0	25s	+25	66 °	38 °
82	Tmp	256	4.200	12:46:21.1	12:46:34.7	0	14s	+14	65 °	40 °
83	Tmp	259	4.911	12:47:39.1	12:47:43.9	0	5s	+5	52 °	39 °
84	Tmp	266	0.085	12:50:59.5	12:51:02.6	0	3s	+3	46 °	39 °
85	Tmp	275	2.116	12:54:49.5	12:54:53.4	0	4s	+4	52 °	39 °
86	Tmp	280	3.178	12:56:44.6	12:56:45.6	0	1s	+1	24 °	39 °
87	Tmp	293	5.959	13:02:05.4	13:02:06.3	0	1s	+1	23 °	39 °

Num	72	Pen	0	PCZ	10	Total PP	293	Col. Final	39°
-----	----	-----	---	-----	----	----------	-----	------------	-----








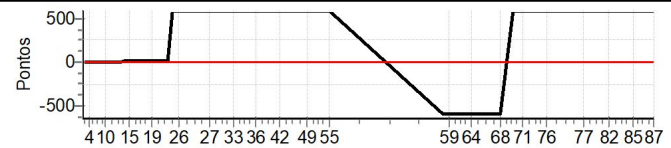
# TIRADENTES - MG - Mitsubishi MotorSports 2024

## Performance Individual

PC	Tp	Trc	DistPC	Ideal	Passagem	Pen	Erro	Pontos	NoPC	AtePC
N u m	73	73 / Lindomar Garcia de Lima / Mateus de Lima								
		Cat / NL / Largada		LIGHT / 73 / 09:23:00						
		Passos-MG				PAJERO SPORT HPE 2.4 DI-D 4X4 A				
PC	Tp	Trc	DistPC	Ideal	Passagem	Pen	Erro	Pontos	NoPC	AtePC
1	Tmp	6	1.603	09:45:52.7	09:45:54.1	0	1s	+1	22°	21°
2	Tmp	7	1.917	09:46:20.7	09:46:24.0	0	3s	+3	49°	37°
3	Tmp	8	2.693	09:47:36.2	09:47:34.0	0	2s	-2	32°	32°
4	Tmp	10	2.999	09:48:12.2	09:48:14.6	0	2s	+2	28°	30°
5	Tmp	12	3.402	09:48:56.6	09:48:59.6	0	3s	+3	38°	33°
6	Tmp	13	4.040	09:49:56.3	09:49:59.9	0	4s	+4	50°	34°
7	Tmp	15	4.591	09:50:51.6	09:50:56.3	0	5s	+5	52°	35°
8	Tmp	16	5.578	09:52:15.1	09:52:18.9	0	4s	+4	53°	37°
9	Tmp	18	6.229	09:53:12.6	09:53:16.5	0	4s	+4	54°	36°
10	Tmp	19	6.506	09:53:36.4	09:53:40.3	0	4s	+4	49°	39°
11	Tmp	26	0.543	09:56:25.9	09:56:30.8	0	5s	+5	52°	43°
12	Tmp	28	0.842	09:57:10.0	09:57:18.9	0	9s	+9	59°	45°
13	Tmp	31	1.503	09:58:25.7	09:58:32.0	0	6s	+6	58°	46°
14	Tmp	35	2.398	10:00:14.6	10:00:24.8	0	10s	+10	60°	50°
15	Tmp	38	3.065	10:01:44.7	10:01:56.1	0	11s	+11	62°	52°
16	Tmp	41	4.287	10:04:18.0	10:04:33.0	0	15s	+15	60°	53°
17	Tmp	45	5.012	10:06:02.9	10:06:17.0	0	14s	+14	57°	53°
18	Tmp	48	5.893	10:07:46.9	10:08:06.8	0	20s	+20	61°	53°
19	Tmp	52	6.749	10:09:42.9	10:10:00.1	0	17s	+17	64°	54°
20	Tmp	55	7.919	10:11:48.7	10:12:07.0	0	18s	+18	65°	55°
21	Tmp	58	8.694	10:13:21.3	10:13:38.3	0	17s	+17	60°	55°
22	Tmp	60	9.423	10:14:42.0	10:15:01.7	0	20s	+20	61°	55°
23	Tmp	61	9.762	10:15:14.6	10:15:35.7	0	21s	+21	62°	56°
24	Tmp	65	0.320	10:17:01.0	11:16:00.8	0	59m00s	[+600]	83°	56°
25	Tmp	68	0.914	10:18:15.9	11:17:14.2	0	58m58s	[+600]	83°	56°
26	Tmp	69	1.497	10:19:10.9	11:18:08.1	0	58m57s	[+600]	83°	56°
27	Tmp	72	0.187	10:29:43.6	11:25:28.4	0	55m45s	[+600]	83°	71°
28	Tmp	74	0.731	10:30:35.6	11:26:16.0	0	55m40s	[+600]	83°	75°
29	Tmp	79	1.670	10:32:21.9	11:28:20.2	0	55m58s	[+600]	83°	79°
30	Tmp	80	2.321	10:33:22.3	11:29:35.8	0	56m14s	[+600]	83°	79°
31	Tmp	83	3.005	10:34:30.9	11:30:49.4	0	56m19s	[+600]	83°	79°
32	Tmp	86	4.087	10:36:56.1	11:32:51.4	0	55m55s	[+600]	83°	79°
33	Tmp	88	4.629	10:37:53.9	11:33:43.9	0	55m50s	+600	83°	79°
34	Tmp	90	5.170	10:38:56.8	11:34:45.1	0	55m48s	+600	83°	79°
35	Tmp	99	6.935	10:43:23.6	11:39:29.5	0	56m06s	+600	83°	80°
36	Tmp	102	7.906	10:45:37.7	11:41:25.6	0	55m48s	+600	83°	80°
37	Tmp	103	8.279	10:46:25.0	11:42:09.6	0	55m45s	+600	83°	81°
38	Tmp	108	9.399	10:49:36.4	11:44:56.8	0	55m20s	+600	83°	81°
39	Tmp	109	9.842	10:50:33.5	11:45:53.8	0	55m20s	+600	83°	81°
40	Tmp	113	10.270	10:51:37.5	11:47:17.0	0	55m40s	+600	83°	81°
41	Tmp	114	11.030	10:53:11.6	11:48:34.2	0	55m23s	+600	83°	81°
42	Tmp	115	11.406	10:53:57.6	11:49:10.1	0	55m13s	+600	83°	81°
43	Tmp	120	0.758	10:56:34.4	11:52:44.9	0	56m11s	+600	83°	81°
44	Tmp	122	1.577	10:58:09.3	11:54:03.1	0	55m54s	+600	83°	81°
45	Tmp	125	2.001	10:59:11.2	11:54:54.6	0	55m43s	+600	83°	81°
46	Tmp	126	2.402	10:59:59.6	11:55:38.5	0	55m39s	+600	83°	81°
47	Tmp	127	2.749	11:00:41.9	11:56:14.1	0	55m32s	+600	83°	81°
48	Tmp	129	3.162	11:01:37.5	11:57:02.4	0	55m25s	+600	83°	81°
49	Tmp	132	3.893	11:03:03.1	11:58:31.1	0	55m28s	+600	83°	81°
50	Tmp	134	4.339	11:04:13.3	11:59:48.6	0	55m35s	+600	83°	81°
51	Tmp	139	5.087	11:05:55.6	12:02:05.0	0	56m09s	+600	83°	81°
52	Tmp	141	5.763	11:07:21.4	12:03:16.3	0	55m55s	+600	83°	81°

PC	Tp	Trc	DistPC	Ideal	Passagem	Pen	Erro	Pontos	NoPC	AtePC
53	Tmp	145	6.619	11:08:59.5	12:04:35.0	0	55m36s	+600	83°	81°
54	Tmp	148	7.212	11:10:07.7	12:05:34.0	0	55m26s	+600	83°	81°
55	Tmp	149	7.686	11:11:01.7	12:06:32.1	0	55m30s	+600	83°	81°
56	Tmp	158	0.280	11:50:01.0	10:52:27.7	0	57m33s	-600	83°	81°
57	Tmp	160	0.806	11:50:51.2	10:53:29.7	0	57m22s	-600	83°	81°
58	Tmp	162	1.148	11:51:24.0	10:54:22.7	0	57m01s	-600	83°	81°
59	Tmp	165	1.803	11:52:27.7	10:55:50.1	0	56m38s	-600	83°	81°
60	Tmp	168	2.397	11:53:36.5	10:56:44.0	0	56m53s	-600	83°	81°
61	Tmp	170	3.019	11:55:03.3	10:57:48.8	0	57m15s	-600	83°	81°
62	Tmp	172	3.227	11:55:29.5	10:58:09.5	0	57m20s	-600	83°	81°
63	Tmp	178	4.437	11:57:47.7	11:00:06.3	0	57m41s	-600	83°	81°
64	Tmp	183	5.733	12:00:23.2	11:02:04.5	0	58m19s	-600	83°	81°
65	Tmp	189	7.593	12:04:42.7	11:05:22.1	0	59m21s	-600	83°	81°
66	Tmp	191	8.337	12:05:53.9	11:06:27.0	0	59m27s	-600	83°	81°
67	Tmp	197	9.749	12:08:53.4	11:08:52.9	0	01h00m	-600	83°	81°
68	Tmp	199	10.229	12:09:48.9	11:09:40.6	0	01h00m	-600	83°	81°
69	Tmp	203	0.611	12:14:40.2	12:38:30.1	0	23m50s	+600	83°	81°
70	Tmp	207	1.283	12:16:06.8	12:39:45.0	0	23m38s	+600	83°	81°
71	Tmp	211	2.265	12:17:53.9	12:41:13.6	0	23m20s	+600	83°	81°
72	Tmp	213	3.291	12:19:44.8	12:42:49.5	0	23m05s	+600	83°	81°
73	Tmp	217	4.401	12:21:46.7	12:44:15.6	0	22m29s	+600	83°	81°
74	Tmp	221	5.222	12:23:13.7	12:45:27.9	0	22m14s	+600	83°	82°
75	Tmp	225	6.079	12:24:44.9	12:46:48.3	0	22m03s	+600	83°	82°
76	Tmp	228	6.864	12:26:05.2	12:47:57.8	0	21m53s	+600	83°	82°
77	Tmp	237	0.716	12:38:42.0	12:55:08.2	0	16m26s	+600	83°	82°
78	Tmp	241	1.824	12:41:37.8	12:57:35.8	0	15m58s	+600	83°	82°
79	Tmp	245	2.386	12:42:52.7	12:58:36.0	0	15m43s	+600	83°	82°
80	Tmp	247	2.882	12:44:26.0	12:59:37.6	0	15m12s	+600	83°	82°
81	Tmp	254	3.762	12:46:23.3	13:01:31.4	0	15m08s	+600	83°	82°
82	Tmp	256	4.200	12:47:21.1	13:02:16.0	0	14m55s	+600	83°	82°
83	Tmp	259	4.911	12:48:39.1	13:03:23.0	0	14m44s	+600	83°	82°
84	Tmp	266	0.085	12:51:59.5	13:05:38.1	0	13m39s	+600	83°	82°
85	Tmp	275	2.116	12:55:49.5	13:08:53.4	0	13m04s	+600	83°	82°
86	Tmp	280	3.178	12:57:44.6	13:10:57.3	0	13m13s	+600	83°	82°
87	Tmp	293	5.959	13:03:05.4	13:16:04.7	0	12m59s	+600	83°	82°

Num 73 Pen 0 PCZ 0 Total PP 33215 Col. Final 82°






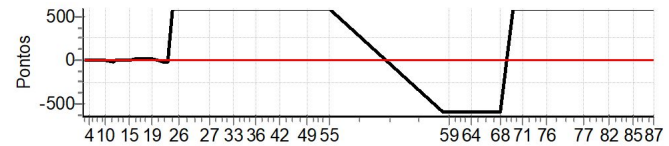
# TIRADENTES - MG - Mitsubishi MotorSports 2024

## Performance Individual

PC	Tp	Trc	DistPC	Ideal	Passagem	Pen	Erro	Pontos	NoPC	AtePC
N u m	74	74 / Jose da Silva Pinto Coelho / Angelica Martins Coelho								
		Cat / NL / Largada		LIGHT / 74 / 09:24:00						
		Passos-MG				PAJERO SPORT LEGEND BLACK 2.4				
PC	Tp	Trc	DistPC	Ideal	Passagem	Pen	Erro	Pontos	NoPC	AtePC
1	Tmp	6	1.603	09:46:52.7	09:46:49.1	0	4s	-4	49°	73°
2	Tmp	7	1.917	09:47:20.7	09:47:16.8	0	4s	-4	54°	58°
3	Tmp	8	2.693	09:48:36.2	09:48:36.4	0	0s	0	5°	48°
4	Tmp	10	2.999	09:49:12.2	09:49:08.7	0	4s	-4	50°	48°
5	Tmp	12	3.402	09:49:56.6	09:49:51.2	0	5s	-5	52°	49°
6	Tmp	13	4.040	09:50:56.3	09:50:53.9	0	2s	-2	27°	49°
7	Tmp	15	4.591	09:51:51.6	09:51:55.5	0	4s	+4	45°	45°
8	Tmp	16	5.578	09:53:15.1	09:53:18.4	0	3s	+3	46°	42°
9	Tmp	18	6.229	09:54:12.6	09:54:15.6	0	3s	+3	42°	41°
10	Tmp	19	6.506	09:54:36.4	09:54:38.8	0	2s	+2	28°	38°
11	Tmp	26	0.543	09:57:25.9	09:57:16.4	0	10s	-10	61°	51°
12	Tmp	28	0.842	09:58:10.0	09:58:01.9	0	8s	-8	55°	53°
13	Tmp	31	1.503	09:59:25.7	09:59:22.7	0	3s	-3	49°	54°
14	Tmp	35	2.398	10:01:14.6	10:01:18.0	0	3s	+3	42°	51°
15	Tmp	38	3.065	10:02:44.7	10:02:53.9	0	9s	+9	59°	51°
16	Tmp	41	4.287	10:05:18.0	10:05:45.3	0	27s	+27	67°	51°
17	Tmp	45	5.012	10:07:02.9	10:07:25.1	0	22s	+22	62°	52°
18	Tmp	48	5.893	10:08:46.9	10:09:11.5	0	25s	+25	63°	52°
19	Tmp	52	6.749	10:10:42.9	10:10:53.7	0	11s	+11	61°	53°
20	Tmp	55	7.919	10:12:48.7	10:12:52.1	0	3s	+3	24°	52°
21	Tmp	58	8.694	10:14:21.3	10:14:11.3	0	10s	-10	50°	51°
22	Tmp	60	9.423	10:15:42.0	10:15:27.0	0	15s	-15	59°	52°
23	Tmp	61	9.762	10:16:14.6	10:16:01.3	0	13s	-13	56°	52°
24	Tmp	65	0.320	10:18:01.0	11:16:04.3	0	58m03s	[+600]	82°	53°
25	Tmp	68	0.914	10:19:15.9	11:17:16.4	0	58m01s	[+600]	82°	55°
26	Tmp	69	1.497	10:20:10.9	11:18:12.3	0	58m01s	[+600]	82°	55°
27	Tmp	72	0.187	10:30:43.6	11:27:13.9	0	56m30s	[+600]	82°	70°
28	Tmp	74	0.731	10:31:35.6	11:27:59.6	0	56m24s	[+600]	82°	74°
29	Tmp	79	1.670	10:33:21.9	11:29:09.2	0	55m47s	[+600]	82°	78°
30	Tmp	80	2.321	10:34:22.3	11:29:57.3	0	55m35s	[+600]	82°	78°
31	Tmp	83	3.005	10:35:30.9	11:31:00.5	0	55m30s	[+600]	82°	78°
32	Tmp	86	4.087	10:37:56.1	11:33:16.5	0	55m20s	[+600]	82°	78°
33	Tmp	88	4.629	10:38:53.9	11:34:10.9	0	55m17s	+600	82°	78°
34	Tmp	90	5.170	10:39:56.8	11:35:15.3	0	55m19s	+600	82°	78°
35	Tmp	99	6.935	10:44:23.6	11:39:39.9	0	55m16s	+600	82°	79°
36	Tmp	102	7.906	10:46:37.7	11:41:56.1	0	55m18s	+600	82°	79°
37	Tmp	103	8.279	10:47:25.0	11:42:39.5	0	55m15s	+600	82°	80°
38	Tmp	108	9.399	10:50:36.4	11:45:42.4	0	55m06s	+600	82°	80°
39	Tmp	109	9.842	10:51:33.5	11:46:25.5	0	54m52s	+600	82°	80°
40	Tmp	113	10.270	10:52:37.5	11:47:22.4	0	54m45s	+600	82°	80°
41	Tmp	114	11.030	10:54:11.6	11:48:40.1	0	54m29s	+600	82°	80°
42	Tmp	115	11.406	10:54:57.6	11:49:18.2	0	54m21s	+600	82°	80°
43	Tmp	120	0.758	10:57:34.4	11:52:49.4	0	55m15s	+600	82°	80°
44	Tmp	122	1.577	10:59:09.3	11:54:13.7	0	55m04s	+600	82°	80°
45	Tmp	125	2.001	11:00:11.2	11:55:11.0	0	55m00s	+600	82°	80°
46	Tmp	126	2.402	11:00:59.6	11:55:59.7	0	55m00s	+600	82°	80°
47	Tmp	127	2.749	11:01:41.9	11:56:39.4	0	54m58s	+600	82°	80°
48	Tmp	129	3.162	11:02:37.5	11:57:28.4	0	54m51s	+600	82°	80°
49	Tmp	132	3.893	11:04:03.1	11:59:10.3	0	55m07s	+600	82°	80°
50	Tmp	134	4.339	11:05:13.3	12:00:30.6	0	55m17s	+600	82°	80°
51	Tmp	139	5.087	11:06:55.6	12:02:24.4	0	55m29s	+600	82°	80°
52	Tmp	141	5.763	11:08:21.4	12:03:43.1	0	55m22s	+600	82°	80°

PC	Tp	Trc	DistPC	Ideal	Passagem	Pen	Erro	Pontos	NoPC	AtePC
53	Tmp	145	6.619	11:09:59.5	12:05:18.0	0	55m19s	+600	82°	80°
54	Tmp	148	7.212	11:11:07.7	12:06:21.3	0	55m14s	+600	82°	80°
55	Tmp	149	7.686	11:12:01.7	12:07:11.2	0	55m10s	+600	82°	80°
56	Tmp	158	0.280	11:51:01.0	10:52:33.6	0	58m27s	-600	82°	80°
57	Tmp	160	0.806	11:51:51.2	10:53:35.4	0	58m16s	-600	82°	80°
58	Tmp	162	1.148	11:52:24.0	10:54:25.9	0	57m58s	-600	82°	80°
59	Tmp	165	1.803	11:53:27.7	10:55:52.4	0	57m35s	-600	82°	80°
60	Tmp	168	2.397	11:54:36.5	10:56:53.2	0	57m43s	-600	82°	80°
61	Tmp	170	3.019	11:56:03.3	10:58:06.4	0	57m57s	-600	82°	80°
62	Tmp	172	3.227	11:56:29.5	10:58:27.8	0	58m02s	-600	82°	80°
63	Tmp	178	4.437	11:58:47.7	11:00:16.6	0	58m31s	-600	82°	80°
64	Tmp	183	5.733	12:01:23.2	11:02:08.9	0	59m14s	-600	82°	80°
65	Tmp	189	7.593	12:05:42.7	11:05:31.5	0	01h00m	-600	82°	80°
66	Tmp	191	8.337	12:06:53.9	11:06:35.3	0	01h00m	-600	82°	80°
67	Tmp	197	9.749	12:09:53.4	11:10:11.4	0	59m42s	-600	82°	80°
68	Tmp	199	10.229	12:10:48.9	11:11:03.7	0	59m45s	-600	82°	80°
69	Tmp	203	0.611	12:15:40.2	12:39:05.1	0	23m25s	+600	82°	80°
70	Tmp	207	1.283	12:17:06.8	12:40:07.6	0	23m01s	+600	82°	80°
71	Tmp	211	2.265	12:18:53.9	12:41:28.2	0	22m34s	+600	82°	80°
72	Tmp	213	3.291	12:20:44.8	12:43:15.0	0	22m30s	+600	82°	80°
73	Tmp	217	4.401	12:22:46.7	12:44:48.1	0	22m01s	+600	82°	80°
74	Tmp	221	5.222	12:24:13.7	12:46:04.4	0	21m51s	+600	82°	81°
75	Tmp	225	6.079	12:25:44.9	12:47:17.9	0	21m33s	+600	82°	81°
76	Tmp	228	6.864	12:27:05.2	12:48:25.0	0	21m20s	+600	82°	81°
77	Tmp	237	0.716	12:39:42.0	12:55:19.7	0	15m38s	+600	82°	81°
78	Tmp	241	1.824	12:42:37.8	12:57:46.9	0	15m09s	+600	82°	81°
79	Tmp	245	2.386	12:43:52.7	12:58:57.7	0	15m05s	+600	82°	81°
80	Tmp	247	2.882	12:45:26.0	13:00:13.1	0	14m47s	+600	82°	81°
81	Tmp	254	3.762	12:47:23.3	13:02:01.2	0	14m38s	+600	82°	81°
82	Tmp	256	4.200	12:48:21.1	13:02:41.6	0	14m21s	+600	82°	81°
83	Tmp	259	4.911	12:49:39.1	13:03:51.2	0	14m12s	+600	82°	81°
84	Tmp	266	0.085	12:52:59.5	13:06:20.2	0	13m21s	+600	82°	81°
85	Tmp	275	2.116	12:56:49.5	13:09:27.1	0	12m38s	+600	82°	81°
86	Tmp	280	3.178	12:58:44.6	13:11:03.7	0	12m19s	+600	82°	81°
87	Tmp	293	5.959	13:04:05.4	13:16:06.4	0	12m01s	+600	82°	81°

Num 74 Pen 0 PCZ 1 Total PP 33190 Col. Final 81°





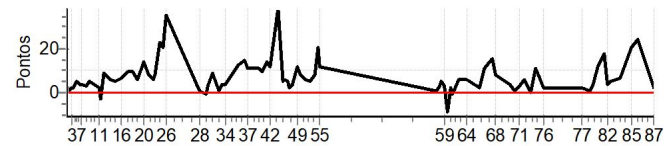
# TIRADENTES - MG - Mitsubishi MotorSports 2024

## Performance Individual

PC	Tp	Trc	DistPC	Ideal	Passagem	Pen	Erro	Pontos	NoPC	AtePC
N u m	75	75 / Geraldo Fani dos Santos Junior / Andréa Reis de Souza								
		Cat / NL / Largada		LIGHT / 75 / 09:25:00						
		Passos-MG				L200 TRITON SAVANA SERTOES AT				
PC	Tp	Trc	DistPC	Ideal	Passagem	Pen	Erro	Pontos	NoPC	AtePC
1	Tmp	6	1.603	09:47:52.7	09:47:55.7	0	3s	+3	46°	42°
2	Tmp	7	1.917	09:48:20.7	09:48:22.0	0	1s	+1	24°	35°
3	Tmp	8	2.693	09:49:36.2	09:49:38.2	0	2s	+2	31°	31°
4	Tmp	10	2.999	09:50:12.2	09:50:14.6	0	2s	+2	27°	29°
5	Tmp	12	3.402	09:50:56.6	09:51:01.1	0	5s	+5	51°	34°
6	Tmp	13	4.040	09:51:56.3	09:52:00.7	0	4s	+4	49°	36°
7	Tmp	15	4.591	09:52:51.6	09:52:55.9	0	4s	+4	44°	37°
8	Tmp	16	5.578	09:54:15.1	09:54:18.1	0	3s	+3	45°	36°
9	Tmp	18	6.229	09:55:12.6	09:55:17.4	0	5s	+5	58°	39°
10	Tmp	19	6.506	09:55:36.4	09:55:41.7	0	5s	+5	55°	44°
11	Tmp	26	0.543	09:58:25.9	09:58:28.2	0	2s	+2	32°	40°
12	Tmp	28	0.842	09:59:10.0	09:59:06.6	0	3s	-3	40°	39°
13	Tmp	31	1.503	10:00:25.7	10:00:34.9	0	9s	+9	62°	42°
14	Tmp	35	2.398	10:02:14.6	10:02:20.6	0	6s	+6	55°	44°
15	Tmp	38	3.065	10:03:44.7	10:03:50.1	0	5s	+5	49°	45°
16	Tmp	41	4.287	10:06:18.0	10:06:25.3	0	7s	+7	52°	48°
17	Tmp	45	5.012	10:08:02.9	10:08:13.3	0	10s	+10	52°	49°
18	Tmp	48	5.893	10:09:46.9	10:09:57.0	0	10s	+10	52°	49°
19	Tmp	52	6.749	10:11:42.9	10:11:49.1	0	6s	+6	44°	47°
20	Tmp	55	7.919	10:13:48.7	10:14:02.8	0	14s	+14	61°	49°
21	Tmp	58	8.694	10:15:21.3	10:15:29.5	0	8s	+8	47°	48°
22	Tmp	60	9.423	10:16:42.0	10:16:48.4	0	6s	+6	33°	48°
23	Tmp	61	9.762	10:17:14.6	10:17:22.4	0	8s	+8	47°	49°
24	Tmp	65	0.320	10:19:01.0	10:19:24.4	0	23s	[+23]	59°	50°
25	Tmp	68	0.914	10:20:15.9	10:20:37.1	0	21s	[+21]	59°	50°
26	Tmp	69	1.497	10:21:10.9	10:21:47.2	0	36s	[+36]	66°	51°
27	Tmp	72	0.187	10:31:43.6	10:31:45.6	0	2s	+2	29°	49°
28	Tmp	74	0.731	10:32:35.6	10:32:37.0	0	1s	+1	18°	47°
29	Tmp	79	1.670	10:34:21.9	10:34:20.9	0	1s	-1	16°	46°
30	Tmp	80	2.321	10:35:22.3	10:35:25.0	0	3s	+3	44°	43°
31	Tmp	83	3.005	10:36:30.9	10:36:40.3	0	9s	+9	57°	43°
32	Tmp	86	4.087	10:38:56.1	10:38:57.3	0	1s	+1	16°	43°
33	Tmp	88	4.629	10:39:53.9	10:39:57.8	0	4s	+4	46°	43°
34	Tmp	90	5.170	10:40:56.8	10:41:01.0	0	4s	+4	39°	43°
35	Tmp	99	6.935	10:45:23.6	10:45:37.0	0	13s	+13	54°	43°
36	Tmp	102	7.906	10:47:37.7	10:47:53.1	0	15s	+15	53°	42°
37	Tmp	103	8.279	10:48:25.0	10:48:36.0	0	11s	+11	49°	43°
38	Tmp	108	9.399	10:51:36.4	10:51:47.7	0	11s	+11	43°	44°
39	Tmp	109	9.842	10:52:33.5	10:52:44.4	0	11s	+11	43°	45°
40	Tmp	113	10.270	10:53:37.5	10:53:47.7	0	10s	+10	46°	44°
41	Tmp	114	11.030	10:55:11.6	10:55:25.6	0	14s	+14	50°	46°
42	Tmp	115	11.406	10:55:57.6	10:56:09.5	0	12s	+12	48°	44°
43	Tmp	120	0.758	10:58:34.4	10:59:13.7	0	39s	[+39]	56°	42°
44	Tmp	122	1.577	11:00:09.3	11:00:14.1	0	5s	+5	42°	41°
45	Tmp	125	2.001	11:01:11.2	11:01:17.0	0	6s	+6	48°	41°
46	Tmp	126	2.402	11:01:59.6	11:02:04.2	0	5s	+5	45°	41°
47	Tmp	127	2.749	11:02:41.9	11:02:44.1	0	2s	+2	32°	41°
48	Tmp	129	3.162	11:03:37.5	11:03:41.6	0	4s	+4	44°	41°
49	Tmp	132	3.893	11:05:03.1	11:05:14.9	0	12s	+12	50°	42°
50	Tmp	134	4.339	11:06:13.3	11:06:21.3	0	8s	+8	46°	42°
51	Tmp	139	5.087	11:07:55.6	11:08:01.7	0	6s	+6	48°	42°
52	Tmp	141	5.763	11:09:21.4	11:09:26.8	0	5s	+5	45°	42°

PC	Tp	Trc	DistPC	Ideal	Passagem	Pen	Erro	Pontos	NoPC	AtePC
53	Tmp	145	6.619	11:10:59.5	11:11:07.5	0	8s	+8	50°	42°
54	Tmp	148	7.212	11:12:07.7	11:12:28.9	0	21s	[+21]	57°	42°
55	Tmp	149	7.686	11:13:01.7	11:13:13.7	0	12s	+12	54°	44°
56	Tmp	158	0.280	11:52:01.0	11:52:02.1	0	1s	+1	30°	44°
57	Tmp	160	0.806	11:52:51.2	11:52:54.4	0	3s	+3	54°	44°
58	Tmp	162	1.148	11:53:24.0	11:53:28.9	0	5s	+5	63°	44°
59	Tmp	165	1.803	11:54:27.7	11:54:31.1	0	3s	+3	54°	44°
60	Tmp	168	2.397	11:55:36.5	11:55:28.0	0	9s	-9	68°	44°
61	Tmp	170	3.019	11:57:03.3	11:57:05.3	0	2s	+2	33°	45°
62	Tmp	172	3.227	11:57:29.5	11:57:28.1	0	1s	-1	23°	45°
63	Tmp	178	4.437	11:59:47.7	11:59:53.4	0	6s	+6	59°	45°
64	Tmp	183	5.733	12:02:23.2	12:02:29.3	0	6s	+6	61°	45°
65	Tmp	189	7.593	12:06:42.7	12:06:45.1	0	2s	+2	16°	45°
66	Tmp	191	8.337	12:07:53.9	12:08:04.9	0	11s	+11	64°	45°
67	Tmp	197	9.749	12:10:53.4	12:11:09.8	0	16s	[+16]	69°	45°
68	Tmp	199	10.229	12:11:48.9	12:11:56.5	0	8s	+8	55°	45°
69	Tmp	203	0.611	12:16:40.2	12:16:44.3	0	4s	+4	60°	45°
70	Tmp	207	1.283	12:18:06.8	12:18:07.8	0	1s	+1	28°	44°
71	Tmp	211	2.265	12:19:53.9	12:19:57.1	0	3s	+3	56°	44°
72	Tmp	213	3.291	12:21:44.8	12:21:51.0	0	6s	+6	63°	44°
73	Tmp	217	4.401	12:23:46.7	12:23:46.9	0	0s	0	8°	44°
74	Tmp	221	5.222	12:25:13.7	12:25:24.9	0	11s	+11	68°	44°
75	Tmp	225	6.079	12:26:44.9	12:26:50.9	0	6s	+6	57°	44°
76	Tmp	228	6.864	12:28:05.2	12:28:07.6	0	2s	+2	36°	44°
77	Tmp	237	0.716	12:40:42.0	12:40:43.9	0	2s	+2	50°	44°
78	Tmp	241	1.824	12:43:37.8	12:43:39.1	0	1s	+1	36°	44°
79	Tmp	245	2.386	12:44:52.7	12:44:57.0	0	4s	+4	56°	44°
80	Tmp	247	2.882	12:46:26.0	12:46:37.8	0	12s	+12	66°	44°
81	Tmp	254	3.762	12:48:23.3	12:48:41.3	0	18s	[+18]	65°	44°
82	Tmp	256	4.200	12:49:21.1	12:49:25.5	0	4s	+4	47°	44°
83	Tmp	259	4.911	12:50:39.1	12:50:44.3	0	5s	+5	51°	44°
84	Tmp	266	0.085	12:53:59.5	12:54:06.8	0	7s	+7	53°	44°
85	Tmp	275	2.116	12:57:49.5	12:58:10.7	0	21s	[+21]	66°	44°
86	Tmp	280	3.178	12:59:44.6	13:00:09.3	0	25s	[+25]	68°	45°
87	Tmp	293	5.959	13:05:05.4	13:05:07.8	0	2s	+2	35°	45°

Num 75 Pen 0 PCZ 1 Total PP 450 Col. Final 45°







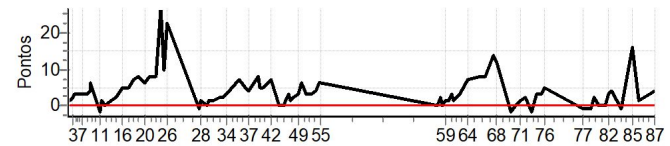
# TIRADENTES - MG - Mitsubishi MotorSports 2024

## Performance Individual

PC	Tp	Trc	DistPC	Ideal	Passagem	Pen	Erro	Pontos	NoPC	AtePC
N u m	76	76 / Rodrigo Carvalho Manzan / Flávia Borges Duarte Manzan								
		Cat / NL / Largada		LIGHT / 76 / 09:26:00						
		Uberlândia-MG				PAJERO DAKAR 3.2L D A/T				
PC	Tp	Trc	DistPC	Ideal	Passagem	Pen	Erro	Pontos	NoPC	AtePC
1	Tmp	6	1.603	09:48:52.7	09:48:53.3	0	1s	+1	21°	20°
2	Tmp	7	1.917	09:49:20.7	09:49:21.8	0	1s	+1	23°	20°
3	Tmp	8	2.693	09:50:36.2	09:50:38.5	0	2s	+2	30°	21°
4	Tmp	10	2.999	09:51:12.2	09:51:15.2	0	3s	+3	42°	26°
5	Tmp	12	3.402	09:51:56.6	09:51:59.4	0	3s	+3	37°	30°
6	Tmp	13	4.040	09:52:56.3	09:52:59.7	0	3s	+3	38°	32°
7	Tmp	15	4.591	09:53:51.6	09:53:54.7	0	3s	+3	36°	31°
8	Tmp	16	5.578	09:55:15.1	09:55:18.4	0	3s	+3	44°	31°
9	Tmp	18	6.229	09:56:12.6	09:56:16.7	0	4s	+4	53°	33°
10	Tmp	19	6.506	09:56:36.4	09:56:42.2	0	6s	+6	60°	33°
11	Tmp	26	0.543	09:59:25.9	09:59:24.4	0	2s	-2	31°	33°
12	Tmp	28	0.842	10:00:10.0	10:00:11.3	0	1s	+1	20°	31°
13	Tmp	31	1.503	10:01:25.7	10:01:25.6	0	0s	0	11°	29°
14	Tmp	35	2.398	10:03:14.6	10:03:15.5	0	1s	+1	19°	27°
15	Tmp	38	3.065	10:04:44.7	10:04:46.9	0	2s	+2	31°	25°
16	Tmp	41	4.287	10:07:18.0	10:07:23.4	0	5s	+5	46°	27°
17	Tmp	45	5.012	10:09:02.9	10:09:08.2	0	5s	+5	39°	28°
18	Tmp	48	5.893	10:10:46.9	10:10:54.2	0	7s	+7	47°	29°
19	Tmp	52	6.749	10:12:42.9	10:12:51.0	0	8s	[+8]	56°	31°
20	Tmp	55	7.919	10:14:48.7	10:14:54.9	0	6s	+6	44°	32°
21	Tmp	58	8.694	10:16:21.3	10:16:29.6	0	8s	[+8]	46°	33°
22	Tmp	60	9.423	10:17:42.0	10:17:50.0	0	8s	[+8]	44°	34°
23	Tmp	61	9.762	10:18:14.6	10:18:22.9	0	8s	+8	46°	35°
24	Tmp	65	0.320	10:20:01.0	10:20:28.1	0	27s	[+27]	62°	39°
25	Tmp	68	0.914	10:21:15.9	10:21:26.1	0	10s	[+10]	52°	40°
26	Tmp	69	1.497	10:22:10.9	10:22:34.2	0	23s	[+23]	59°	42°
27	Tmp	72	0.187	10:32:43.6	10:32:42.7	0	1s	-1	18°	39°
28	Tmp	74	0.731	10:33:35.6	10:33:37.0	0	1s	+1	17°	36°
29	Tmp	79	1.670	10:35:21.9	10:35:22.3	0	0s	0	7°	34°
30	Tmp	80	2.321	10:36:22.3	10:36:23.4	0	1s	+1	15°	33°
31	Tmp	83	3.005	10:37:30.9	10:37:32.3	0	1s	+1	15°	32°
32	Tmp	86	4.087	10:39:56.1	10:39:58.1	0	2s	+2	26°	32°
33	Tmp	88	4.629	10:40:53.9	10:40:55.5	0	2s	+2	27°	32°
34	Tmp	90	5.170	10:41:56.8	10:42:00.1	0	3s	+3	31°	32°
35	Tmp	99	6.935	10:46:23.6	10:46:30.3	0	7s	+7	44°	33°
36	Tmp	102	7.906	10:48:37.7	10:48:42.7	0	5s	+5	40°	32°
37	Tmp	103	8.279	10:49:25.0	10:49:28.8	0	4s	+4	34°	32°
38	Tmp	108	9.399	10:52:36.4	10:52:44.7	0	8s	+8	40°	32°
39	Tmp	109	9.842	10:53:33.5	10:53:38.6	0	5s	+5	33°	32°
40	Tmp	113	10.270	10:54:37.5	10:54:42.4	0	5s	+5	39°	30°
41	Tmp	114	11.030	10:56:11.6	10:56:17.1	0	6s	+6	37°	31°
42	Tmp	115	11.406	10:56:57.6	10:57:04.8	0	7s	+7	43°	29°
43	Tmp	120	0.758	10:59:34.4	10:59:34.6	0	0s	0	7°	26°
44	Tmp	122	1.577	11:01:09.3	11:01:09.6	0	0s	0	7°	26°
45	Tmp	125	2.001	11:02:11.2	11:02:12.3	0	1s	+1	19°	26°
46	Tmp	126	2.402	11:02:59.6	11:03:02.2	0	3s	+3	34°	27°
47	Tmp	127	2.749	11:03:41.9	11:03:42.8	0	1s	+1	18°	27°
48	Tmp	129	3.162	11:04:37.5	11:04:39.8	0	2s	+2	28°	27°
49	Tmp	132	3.893	11:06:03.1	11:06:06.2	0	3s	+3	31°	27°
50	Tmp	134	4.339	11:07:13.3	11:07:19.6	0	6s	+6	43°	27°
51	Tmp	139	5.087	11:08:55.6	11:08:58.9	0	3s	+3	35°	27°
52	Tmp	141	5.763	11:10:21.4	11:10:24.8	0	3s	+3	33°	27°

PC	Tp	Trc	DistPC	Ideal	Passagem	Pen	Erro	Pontos	NoPC	AtePC
53	Tmp	145	6.619	11:11:59.5	11:12:03.9	0	4s	+4	38°	27°
54	Tmp	148	7.212	11:13:07.7	11:13:14.1	0	6s	+6	45°	27°
55	Tmp	149	7.686	11:14:01.7	11:14:07.6	0	6s	+6	45°	27°
56	Tmp	158	0.280	11:53:01.0	11:53:01.4	0	0s	0	12°	27°
57	Tmp	160	0.806	11:53:51.2	11:53:53.0	0	2s	+2	41°	27°
58	Tmp	162	1.148	11:54:24.0	11:54:24.4	0	0s	0	8°	27°
59	Tmp	165	1.803	11:55:27.7	11:55:28.4	0	1s	+1	34°	27°
60	Tmp	168	2.397	11:56:36.5	11:56:37.8	0	1s	+1	24°	27°
61	Tmp	170	3.019	11:58:03.3	11:58:06.2	0	3s	+3	42°	27°
62	Tmp	172	3.227	11:58:29.5	11:58:30.7	0	1s	+1	22°	27°
63	Tmp	178	4.437	12:00:47.7	12:00:51.0	0	3s	+3	39°	27°
64	Tmp	183	5.733	12:03:23.2	12:03:29.9	0	7s	+7	68°	27°
65	Tmp	189	7.593	12:07:42.7	12:07:50.5	0	8s	+8	45°	27°
66	Tmp	191	8.337	12:08:53.9	12:09:02.1	0	8s	+8	54°	28°
67	Tmp	197	9.749	12:11:53.4	12:12:07.4	0	14s	[+14]	66°	29°
68	Tmp	199	10.229	12:12:48.9	12:13:01.3	0	12s	[+12]	60°	29°
69	Tmp	203	0.611	12:17:40.2	12:17:38.1	0	2s	-2	53°	29°
70	Tmp	207	1.283	12:19:06.8	12:19:07.2	0	0s	0	12°	29°
71	Tmp	211	2.265	12:20:53.9	12:20:55.0	0	1s	+1	24°	29°
72	Tmp	213	3.291	12:22:44.8	12:22:47.0	0	2s	+2	38°	29°
73	Tmp	217	4.401	12:24:46.7	12:24:44.5	0	2s	-2	25°	29°
74	Tmp	221	5.222	12:26:13.7	12:26:16.3	0	3s	+3	41°	29°
75	Tmp	225	6.079	12:27:44.9	12:27:47.8	0	3s	+3	41°	28°
76	Tmp	228	6.864	12:29:05.2	12:29:09.8	0	5s	+5	55°	29°
77	Tmp	237	0.716	12:41:42.0	12:41:41.2	0	1s	-1	33°	29°
78	Tmp	241	1.824	12:44:37.8	12:44:36.5	0	1s	-1	35°	29°
79	Tmp	245	2.386	12:45:52.7	12:45:54.3	0	2s	+2	35°	29°
80	Tmp	247	2.882	12:47:26.0	12:47:25.8	0	0s	0	5°	28°
81	Tmp	254	3.762	12:49:23.3	12:49:23.0	0	0s	0	15°	28°
82	Tmp	256	4.200	12:50:21.1	12:50:23.7	0	3s	+3	39°	28°
83	Tmp	259	4.911	12:51:39.1	12:51:42.9	0	4s	+4	42°	29°
84	Tmp	266	0.085	12:54:59.5	12:54:58.8	0	1s	-1	28°	27°
85	Tmp	275	2.116	12:58:49.5	12:59:05.7	0	16s	[+16]	64°	30°
86	Tmp	280	3.178	13:00:44.6	13:00:45.2	0	1s	+1	23°	29°
87	Tmp	293	5.959	13:06:05.4	13:06:09.6	0	4s	+4	53°	29°

Num	76	Pen	0	PCZ	9	Total PP	231	Col. Final	29°
-----	----	-----	---	-----	---	----------	-----	------------	-----





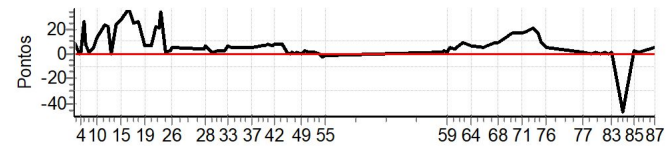
# TIRADENTES - MG - Mitsubishi MotorSports 2024

## Performance Individual

PC	Tp	Trc	DistPC	Ideal	Passagem	Pen	Erro	Pontos	NoPC	AtePC
N u m	77	77 / Jonas Siani Morais / Rafael de Oliveira Maroubo								
		Cat / NL / Largada		LIGHT / 77 / 09:27:00						
		Ribeirão Preto-SP				PAJERO SPORT HPE-S				
PC	Tp	Trc	DistPC	Ideal	Passagem	Pen	Erro	Pontos	NoPC	AtePC
1	Tmp	6	1.603	09:49:52.7	09:50:02.5	0	10s	+10	63°	51°
2	Tmp	7	1.917	09:50:20.7	09:50:27.4	0	7s	+7	60°	56°
3	Tmp	8	2.693	09:51:36.2	09:51:36.6	0	0s	0	4°	47°
4	Tmp	10	2.999	09:52:12.2	09:52:13.5	0	1s	+1	15°	45°
5	Tmp	12	3.402	09:52:56.6	09:53:22.3	0	26s	[+26]	70°	54°
6	Tmp	13	4.040	09:53:56.3	09:54:04.6	0	8s	+8	59°	56°
7	Tmp	15	4.591	09:54:51.6	09:54:53.5	0	2s	+2	26°	55°
8	Tmp	16	5.578	09:56:15.1	09:56:20.1	0	5s	+5	61°	54°
9	Tmp	18	6.229	09:57:12.6	09:57:21.5	0	9s	+9	66°	58°
10	Tmp	19	6.506	09:57:36.4	09:57:49.7	0	13s	+13	69°	60°
11	Tmp	26	0.543	10:00:25.9	10:00:50.2	0	24s	[+24]	66°	60°
12	Tmp	28	0.842	10:01:10.0	10:01:33.4	0	23s	[+23]	64°	62°
13	Tmp	31	1.503	10:02:25.7	10:02:25.9	0	0s	0	10°	61°
14	Tmp	35	2.398	10:04:14.6	10:04:38.5	0	24s	[+24]	66°	62°
15	Tmp	38	3.065	10:05:44.7	10:06:13.0	0	28s	[+28]	67°	62°
16	Tmp	41	4.287	10:08:18.0	10:08:55.3	0	37s	[+37]	68°	62°
17	Tmp	45	5.012	10:10:02.9	10:10:27.8	0	25s	[+25]	64°	62°
18	Tmp	48	5.893	10:11:46.9	10:12:13.8	0	27s	[+27]	65°	62°
19	Tmp	52	6.749	10:13:42.9	10:13:49.6	0	7s	+7	51°	62°
20	Tmp	55	7.919	10:15:48.7	10:15:56.0	0	7s	+7	50°	62°
21	Tmp	58	8.694	10:17:21.3	10:17:42.8	0	22s	+22	65°	63°
22	Tmp	60	9.423	10:18:42.0	10:19:03.1	0	21s	+21	64°	62°
23	Tmp	61	9.762	10:19:14.6	10:19:48.7	0	34s	[+34]	67°	63°
24	Tmp	65	0.320	10:21:01.0	10:21:01.9	0	1s	+1	27°	63°
25	Tmp	68	0.914	10:22:15.9	10:22:18.7	0	3s	+3	39°	63°
26	Tmp	69	1.497	10:23:10.9	10:23:16.1	0	5s	+5	48°	63°
27	Tmp	72	0.187	10:33:43.6	10:33:47.9	0	4s	+4	39°	59°
28	Tmp	74	0.731	10:34:35.6	10:34:42.4	0	7s	+7	49°	60°
29	Tmp	79	1.670	10:36:21.9	10:36:23.7	0	2s	+2	38°	59°
30	Tmp	80	2.321	10:37:22.3	10:37:24.6	0	2s	+2	29°	58°
31	Tmp	83	3.005	10:38:30.9	10:38:33.7	0	3s	+3	41°	60°
32	Tmp	86	4.087	10:40:56.1	10:40:59.3	0	3s	+3	35°	57°
33	Tmp	88	4.629	10:41:53.9	10:42:01.3	0	7s	+7	57°	57°
34	Tmp	90	5.170	10:42:56.8	10:43:02.2	0	5s	+5	46°	56°
35	Tmp	99	6.935	10:47:23.6	10:47:28.8	0	5s	+5	34°	54°
36	Tmp	102	7.906	10:49:37.7	10:49:43.6	0	6s	+6	43°	53°
37	Tmp	103	8.279	10:50:25.0	10:50:30.2	0	5s	+5	41°	53°
38	Tmp	108	9.399	10:53:36.4	10:53:43.6	0	7s	+7	39°	53°
39	Tmp	109	9.842	10:54:33.5	10:54:40.5	0	7s	+7	36°	53°
40	Tmp	113	10.270	10:55:37.5	10:55:45.8	0	8s	+8	44°	52°
41	Tmp	114	11.030	10:57:11.6	10:57:18.8	0	7s	+7	40°	52°
42	Tmp	115	11.406	10:57:57.6	10:58:05.4	0	8s	+8	46°	52°
43	Tmp	120	0.758	11:00:34.4	11:00:42.4	0	8s	+8	43°	47°
44	Tmp	122	1.577	11:02:09.3	11:02:10.6	0	1s	+1	22°	46°
45	Tmp	125	2.001	11:03:11.2	11:03:11.5	0	0s	0	7°	45°
46	Tmp	126	2.402	11:03:59.6	11:04:00.9	0	1s	+1	11°	45°
47	Tmp	127	2.749	11:04:41.9	11:04:41.9	0	0s	0	7°	45°
48	Tmp	129	3.162	11:05:37.5	11:05:38.7	0	1s	+1	20°	45°
49	Tmp	132	3.893	11:07:03.1	11:07:03.2	0	0s	0	3°	45°
50	Tmp	134	4.339	11:08:13.3	11:08:16.0	0	3s	+3	27°	45°
51	Tmp	139	5.087	11:09:55.6	11:09:58.0	0	2s	+2	23°	45°
52	Tmp	141	5.763	11:11:21.4	11:11:23.5	0	2s	+2	21°	44°

PC	Tp	Trc	DistPC	Ideal	Passagem	Pen	Erro	Pontos	NoPC	AtePC
53	Tmp	145	6.619	11:12:59.5	11:12:59.4	0	0s	0	6°	44°
54	Tmp	148	7.212	11:14:07.7	11:14:05.1	0	3s	-3	24°	44°
55	Tmp	149	7.686	11:15:01.7	11:15:00.8	0	1s	-1	13°	43°
56	Tmp	158	0.280	11:54:01.0	11:54:02.4	0	1s	+1	29°	43°
57	Tmp	160	0.806	11:54:51.2	11:54:52.3	0	1s	+1	29°	42°
58	Tmp	162	1.148	11:55:24.0	11:55:27.2	0	3s	+3	53°	42°
59	Tmp	165	1.803	11:56:27.7	11:56:28.8	0	1s	+1	33°	42°
60	Tmp	168	2.397	11:57:36.5	11:57:41.7	0	5s	+5	61°	42°
61	Tmp	170	3.019	11:59:03.3	11:59:07.6	0	4s	+4	54°	42°
62	Tmp	172	3.227	11:59:29.5	11:59:35.8	0	6s	+6	61°	42°
63	Tmp	178	4.437	12:01:47.7	12:01:56.9	0	9s	+9	65°	42°
64	Tmp	183	5.733	12:04:23.2	12:04:30.2	0	7s	+7	67°	43°
65	Tmp	189	7.593	12:08:42.7	12:08:49.1	0	6s	+6	41°	43°
66	Tmp	191	8.337	12:09:53.9	12:10:01.3	0	7s	+7	48°	43°
67	Tmp	197	9.749	12:12:53.4	12:13:03.7	0	10s	+10	56°	44°
68	Tmp	199	10.229	12:13:48.9	12:13:58.0	0	9s	+9	59°	44°
69	Tmp	203	0.611	12:18:40.2	12:18:57.2	0	17s	+17	71°	44°
70	Tmp	207	1.283	12:20:06.8	12:20:23.7	0	17s	+17	71°	45°
71	Tmp	211	2.265	12:21:53.9	12:22:11.2	0	17s	+17	73°	45°
72	Tmp	213	3.291	12:23:44.8	12:24:03.1	0	18s	+18	70°	45°
73	Tmp	217	4.401	12:25:46.7	12:26:07.3	0	21s	+21	73°	46°
74	Tmp	221	5.222	12:27:13.7	12:27:30.7	0	17s	+17	71°	46°
75	Tmp	225	6.079	12:28:44.9	12:28:54.1	0	9s	+9	65°	46°
76	Tmp	228	6.864	12:30:05.2	12:30:10.3	0	5s	+5	54°	46°
77	Tmp	237	0.716	12:42:42.0	12:42:43.1	0	1s	+1	32°	46°
78	Tmp	241	1.824	12:45:37.8	12:45:38.2	0	0s	0	9°	46°
79	Tmp	245	2.386	12:46:52.7	12:46:53.6	0	1s	+1	22°	46°
80	Tmp	247	2.882	12:48:26.0	12:48:26.0	0	0s	0	4°	46°
81	Tmp	254	3.762	12:50:23.3	12:50:24.1	0	1s	+1	26°	45°
82	Tmp	256	4.200	12:51:21.1	12:51:21.5	0	0s	0	8°	45°
83	Tmp	259	4.911	12:52:39.1	12:52:40.1	0	1s	+1	22°	45°
84	Tmp	266	0.085	12:55:59.5	12:55:12.9	0	47s	-47	72°	46°
85	Tmp	275	2.116	12:59:49.5	12:59:52.1	0	3s	+3	46°	46°
86	Tmp	280	3.178	13:01:44.6	13:01:46.4	0	2s	+2	43°	46°
87	Tmp	293	5.959	13:07:05.4	13:07:10.1	0	5s	+5	60°	46°

Num 77 Pen 0 PCZ 9 Total PP 480 Col. Final 46°





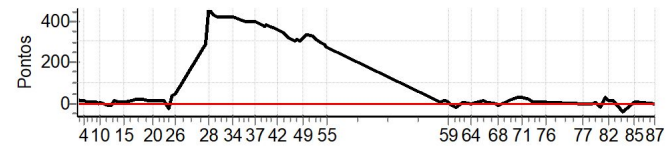
# TIRADENTES - MG - Mitsubishi MotorSports 2024

## Performance Individual

PC	Tp	Trc	DistPC	Ideal	Passagem	Pen	Erro	Pontos	NoPC	AtePC
N u m	78	78 / Joao Batista Ribeiro Teixeira / Alice Barbosa Meireles								
		Cat / NL / Largada		LIGHT / 78 / 09:28:00						
		Uba-MG				L200 TRITON 3.2 DIESEL A/T				
PC	Tp	Trc	DistPC	Ideal	Passagem	Pen	Erro	Pontos	NoPC	AtePC
1	Tmp	6	1.603	09:50:52.7	09:51:11.6	0	19s	+19	71 °	56 °
2	Tmp	7	1.917	09:51:20.7	09:51:38.4	0	18s	+18	69 °	67 °
3	Tmp	8	2.693	09:52:36.2	09:52:49.9	0	14s	+14	64 °	66 °
4	Tmp	10	2.999	09:53:12.2	09:53:24.4	0	12s	+12	63 °	65 °
5	Tmp	12	3.402	09:53:56.6	09:54:04.6	0	8s	+8	59 °	65 °
6	Tmp	13	4.040	09:54:56.3	09:55:01.4	0	5s	+5	55 °	65 °
7	Tmp	15	4.591	09:55:51.6	09:55:56.1	0	5s	+5	51 °	63 °
8	Tmp	16	5.578	09:57:15.1	09:57:22.4	0	7s	+7	63 °	63 °
9	Tmp	18	6.229	09:58:12.6	09:58:14.3	0	2s	+2	30 °	62 °
10	Tmp	19	6.506	09:58:36.4	09:58:40.8	0	4s	+4	48 °	62 °
11	Tmp	26	0.543	10:01:25.9	10:01:16.0	0	10s	-10	60 °	62 °
12	Tmp	28	0.842	10:02:10.0	10:02:04.2	0	6s	-6	54 °	61 °
13	Tmp	31	1.503	10:03:25.7	10:03:36.9	0	11s	+11	65 °	62 °
14	Tmp	35	2.398	10:05:14.6	10:05:24.2	0	10s	+10	59 °	61 °
15	Tmp	38	3.065	10:06:44.7	10:06:54.0	0	9s	+9	58 °	61 °
16	Tmp	41	4.287	10:09:18.0	10:09:29.0	0	11s	+11	57 °	61 °
17	Tmp	45	5.012	10:11:02.9	10:11:22.1	0	19s	+19	59 °	61 °
18	Tmp	48	5.893	10:12:46.9	10:13:06.6	0	20s	+20	60 °	60 °
19	Tmp	52	6.749	10:14:42.9	10:14:58.7	0	16s	+16	63 °	60 °
20	Tmp	55	7.919	10:16:48.7	10:17:02.7	0	14s	+14	60 °	59 °
21	Tmp	58	8.694	10:18:21.3	10:18:33.9	0	13s	+13	57 °	59 °
22	Tmp	60	9.423	10:19:42.0	10:19:56.3	0	14s	+14	58 °	60 °
23	Tmp	61	9.762	10:20:14.6	10:20:27.0	0	12s	+12	55 °	60 °
24	Tmp	65	0.320	10:22:01.0	10:21:38.0	0	23s	-23	58 °	59 °
25	Tmp	68	0.914	10:23:15.9	10:23:53.2	0	37s	+37	66 °	62 °
26	Tmp	69	1.497	10:24:10.9	10:24:53.9	0	43s	+43	70 °	62 °
27	Tmp	72	0.187	10:34:43.6	10:39:35.6	0	4m52s	+292	79 °	61 °
28	Tmp	74	0.731	10:35:35.6	10:43:17.8	0	7m42s	[+462]	79 °	61 °
29	Tmp	79	1.670	10:37:21.9	10:44:29.2	0	7m07s	[+427]	79 °	61 °
30	Tmp	80	2.321	10:38:22.3	10:45:28.1	0	7m06s	[+426]	79 °	65 °
31	Tmp	83	3.005	10:39:30.9	10:46:37.2	0	7m06s	[+426]	79 °	66 °
32	Tmp	86	4.087	10:41:56.1	10:48:58.7	0	7m03s	[+423]	79 °	72 °
33	Tmp	88	4.629	10:42:53.9	10:49:57.5	0	7m04s	[+424]	79 °	73 °
34	Tmp	90	5.170	10:43:56.8	10:51:01.6	0	7m05s	[+425]	79 °	75 °
35	Tmp	99	6.935	10:48:23.6	10:55:02.6	0	6m39s	[+399]	78 °	76 °
36	Tmp	102	7.906	10:50:37.7	10:57:16.9	0	6m39s	+399	79 °	77 °
37	Tmp	103	8.279	10:51:25.0	10:58:05.0	0	6m40s	[+400]	79 °	77 °
38	Tmp	108	9.399	10:54:36.4	11:00:52.7	0	6m16s	+376	77 °	77 °
39	Tmp	109	9.842	10:55:33.5	11:01:57.5	0	6m24s	+384	76 °	77 °
40	Tmp	113	10.270	10:56:37.5	11:02:51.4	0	6m14s	+374	76 °	77 °
41	Tmp	114	11.030	10:58:11.6	11:04:17.7	0	6m06s	+366	76 °	77 °
42	Tmp	115	11.406	10:58:57.6	11:05:00.8	0	6m03s	+363	77 °	77 °
43	Tmp	120	0.758	11:01:34.4	11:07:17.8	0	5m43s	+343	77 °	77 °
44	Tmp	122	1.577	11:03:09.3	11:08:31.6	0	5m22s	+322	77 °	77 °
45	Tmp	125	2.001	11:04:11.2	11:09:22.4	0	5m11s	+311	77 °	77 °
46	Tmp	126	2.402	11:04:59.6	11:10:08.6	0	5m09s	+309	77 °	77 °
47	Tmp	127	2.749	11:05:41.9	11:10:51.8	0	5m10s	+310	77 °	77 °
48	Tmp	129	3.162	11:06:37.5	11:11:44.9	0	5m07s	+307	78 °	77 °
49	Tmp	132	3.893	11:08:03.1	11:13:26.4	0	5m23s	+323	79 °	77 °
50	Tmp	134	4.339	11:09:13.3	11:14:48.5	0	5m35s	+335	79 °	77 °
51	Tmp	139	5.087	11:10:55.6	11:16:20.5	0	5m25s	+325	79 °	77 °
52	Tmp	141	5.763	11:12:21.4	11:17:33.0	0	5m12s	+312	79 °	78 °

PC	Tp	Trc	DistPC	Ideal	Passagem	Pen	Erro	Pontos	NoPC	AtePC
53	Tmp	145	6.619	11:13:59.5	11:18:57.5	0	4m58s	+298	79 °	78 °
54	Tmp	148	7.212	11:15:07.7	11:19:55.1	0	4m47s	+287	79 °	78 °
55	Tmp	149	7.686	11:16:01.7	11:20:36.6	0	4m35s	+275	79 °	78 °
56	Tmp	158	0.280	11:55:01.0	11:55:09.2	0	8s	+8	67 °	77 °
57	Tmp	160	0.806	11:55:51.2	11:56:02.6	0	11s	+11	71 °	77 °
58	Tmp	162	1.148	11:56:24.0	11:56:35.2	0	11s	+11	68 °	77 °
59	Tmp	165	1.803	11:57:27.7	11:57:35.1	0	7s	+7	62 °	77 °
60	Tmp	168	2.397	11:58:36.5	11:58:25.1	0	11s	-11	70 °	77 °
61	Tmp	170	3.019	12:00:03.3	11:59:46.1	0	17s	-17	74 °	77 °
62	Tmp	172	3.227	12:00:29.5	12:00:12.6	0	17s	-17	74 °	77 °
63	Tmp	178	4.437	12:02:47.7	12:02:55.1	0	7s	+7	62 °	77 °
64	Tmp	183	5.733	12:05:23.2	12:05:24.1	0	1s	+1	20 °	76 °
65	Tmp	189	7.593	12:09:42.7	12:09:55.9	0	13s	+13	57 °	76 °
66	Tmp	191	8.337	12:10:53.9	12:11:02.3	0	8s	+8	53 °	76 °
67	Tmp	197	9.749	12:13:53.4	12:13:54.7	0	1s	+1	14 °	76 °
68	Tmp	199	10.229	12:14:48.9	12:14:41.3	0	8s	-8	54 °	76 °
69	Tmp	203	0.611	12:19:40.2	12:19:59.5	0	19s	+19	73 °	76 °
70	Tmp	207	1.283	12:21:06.8	12:21:35.7	0	29s	+29	74 °	76 °
71	Tmp	211	2.265	12:22:53.9	12:23:21.2	0	27s	+27	74 °	76 °
72	Tmp	213	3.291	12:24:44.8	12:25:04.6	0	20s	+20	72 °	76 °
73	Tmp	217	4.401	12:26:46.7	12:26:50.5	0	4s	+4	40 °	76 °
74	Tmp	221	5.222	12:28:13.7	12:28:19.8	0	6s	+6	57 °	76 °
75	Tmp	225	6.079	12:29:44.9	12:29:52.8	0	8s	+8	64 °	76 °
76	Tmp	228	6.864	12:31:05.2	12:31:12.3	0	7s	+7	63 °	76 °
77	Tmp	237	0.716	12:43:42.0	12:43:45.1	0	3s	+3	58 °	76 °
78	Tmp	241	1.824	12:46:37.8	12:46:38.2	0	0s	0	8 °	76 °
79	Tmp	245	2.386	12:47:52.7	12:47:58.0	0	5s	+5	64 °	76 °
80	Tmp	247	2.882	12:49:26.0	12:49:11.0	0	15s	-15	69 °	76 °
81	Tmp	254	3.762	12:51:23.3	12:51:52.3	0	29s	+29	69 °	76 °
82	Tmp	256	4.200	12:52:21.1	12:52:39.5	0	18s	+18	67 °	76 °
83	Tmp	259	4.911	12:53:39.1	12:53:53.5	0	14s	+14	64 °	76 °
84	Tmp	266	0.085	12:56:59.5	12:56:19.2	0	40s	-40	66 °	76 °
85	Tmp	275	2.116	13:00:49.5	13:00:55.2	0	6s	+6	57 °	76 °
86	Tmp	280	3.178	13:02:44.6	13:02:51.3	0	7s	+7	60 °	76 °
87	Tmp	293	5.959	13:08:05.4	13:08:04.6	0	1s	-1	22 °	76 °

Num 78 Pen 0 PCZ 1 Total PP 7351 Col. Final 76°








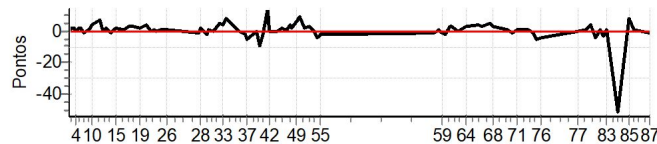
# TIRADENTES - MG - Mitsubishi MotorSports 2024

## Performance Individual

PC	Tp	Trc	DistPC	Ideal	Passagem	Pen	Erro	Pontos	NoPC	AtePC
N u m	79	79 / Matheus Almeida Motta / Barbara Domith								
		Cat / NL / Largada LIGHT / 79 / 09:29:00								
		Juiz de Fora-MG ASX 2.0 G 4WD A/T								
PC	Tp	Trc	DistPC	Ideal	Passagem	Pen	Erro	Pontos	NoPC	AtePC
1	Tmp	6	1.603	09:51:52.7	09:51:52.5	0	0s	0	8°	8°
2	Tmp	7	1.917	09:52:20.7	09:52:22.6	0	2s	+2	38°	12°
3	Tmp	8	2.693	09:53:36.2	09:53:38.5	0	2s	+2	29°	17°
4	Tmp	10	2.999	09:54:12.2	09:54:12.2	0	0s	0	4°	7°
5	Tmp	12	3.402	09:54:56.6	09:54:58.9	0	2s	+2	27°	12°
6	Tmp	13	4.040	09:55:56.3	09:55:58.4	0	2s	+2	26°	14°
7	Tmp	15	4.591	09:56:51.6	09:56:50.8	0	1s	-1	17°	11°
8	Tmp	16	5.578	09:58:15.1	09:58:16.4	0	1s	+1	17°	12°
9	Tmp	18	6.229	09:59:12.6	09:59:15.0	0	2s	+2	29°	11°
10	Tmp	19	6.506	09:59:36.4	09:59:40.7	0	4s	[+4]	47°	12°
11	Tmp	26	0.543	10:02:25.9	10:02:33.0	0	7s	[+7]	55°	14°
12	Tmp	28	0.842	10:03:10.0	10:03:09.9	0	0s	0	7°	14°
13	Tmp	31	1.503	10:04:25.7	10:04:27.4	0	2s	+2	41°	15°
14	Tmp	35	2.398	10:06:14.6	10:06:13.8	0	1s	-1	18°	14°
15	Tmp	38	3.065	10:07:44.7	10:07:46.6	0	2s	+2	30°	13°
16	Tmp	41	4.287	10:10:18.0	10:10:19.3	0	1s	+1	6°	13°
17	Tmp	45	5.012	10:12:02.9	10:12:05.6	0	3s	+3	23°	13°
18	Tmp	48	5.893	10:13:46.9	10:13:49.8	0	3s	+3	27°	13°
19	Tmp	52	6.749	10:15:42.9	10:15:44.9	0	2s	+2	16°	15°
20	Tmp	55	7.919	10:17:48.7	10:17:52.4	0	4s	+4	35°	15°
21	Tmp	58	8.694	10:19:21.3	10:19:21.7	0	0s	0	8°	13°
22	Tmp	60	9.423	10:20:42.0	10:20:42.5	0	1s	+1	11°	12°
23	Tmp	61	9.762	10:21:14.6	10:21:15.0	0	0s	0	3°	12°
24	Tmp	65	0.320	10:23:01.0	10:23:02.2	0	1s	+1	26°	10°
25	Tmp	68	0.914	10:24:15.9	10:24:17.0	0	1s	+1	22°	10°
26	Tmp	69	1.497	10:25:10.9	10:25:11.7	0	1s	+1	18°	9°
27	Tmp	72	0.187	10:35:43.6	10:35:43.0	0	1s	-1	17°	9°
28	Tmp	74	0.731	10:36:35.6	10:36:37.7	0	2s	+2	31°	10°
29	Tmp	79	1.670	10:38:21.9	10:38:20.0	0	2s	-2	37°	9°
30	Tmp	80	2.321	10:39:22.3	10:39:23.7	0	1s	+1	14°	8°
31	Tmp	83	3.005	10:40:30.9	10:40:31.3	0	0s	0	5°	8°
32	Tmp	86	4.087	10:42:56.1	10:43:00.8	0	5s	[+5]	51°	9°
33	Tmp	88	4.629	10:43:53.9	10:43:58.3	0	4s	+4	45°	9°
34	Tmp	90	5.170	10:44:56.8	10:45:05.0	0	8s	[+8]	58°	10°
35	Tmp	99	6.935	10:49:23.6	10:49:24.0	0	0s	0	7°	9°
36	Tmp	102	7.906	10:51:37.7	10:51:35.6	0	2s	-2	24°	9°
37	Tmp	103	8.279	10:52:25.0	10:52:20.4	0	5s	-5	40°	11°
38	Tmp	108	9.399	10:55:36.4	10:55:36.4	0	0s	0	6°	10°
39	Tmp	109	9.842	10:56:33.5	10:56:24.2	0	9s	-9	39°	12°
40	Tmp	113	10.270	10:57:37.5	10:57:35.7	0	2s	-2	25°	10°
41	Tmp	114	11.030	10:59:11.6	10:59:25.4	0	14s	[+14]	49°	11°
42	Tmp	115	11.406	10:59:57.6	10:59:57.8	0	0s	0	8°	10°
43	Tmp	120	0.758	11:02:34.4	11:02:34.4	0	0s	0	6°	10°
44	Tmp	122	1.577	11:04:09.3	11:04:11.7	0	2s	+2	30°	10°
45	Tmp	125	2.001	11:05:11.2	11:05:11.7	0	1s	+1	18°	10°
46	Tmp	126	2.402	11:05:59.6	11:06:00.7	0	1s	+1	10°	10°
47	Tmp	127	2.749	11:06:41.9	11:06:45.9	0	4s	+4	43°	11°
48	Tmp	129	3.162	11:07:37.5	11:07:39.5	0	2s	+2	27°	11°
49	Tmp	132	3.893	11:09:03.1	11:09:09.2	0	6s	[+6]	45°	11°
50	Tmp	134	4.339	11:10:13.3	11:10:22.2	0	9s	[+9]	47°	13°
51	Tmp	139	5.087	11:11:55.6	11:11:57.9	0	2s	+2	22°	11°
52	Tmp	141	5.763	11:13:21.4	11:13:24.7	0	3s	+3	32°	11°

PC	Tp	Trc	DistPC	Ideal	Passagem	Pen	Erro	Pontos	NoPC	AtePC
53	Tmp	145	6.619	11:14:59.5	11:14:59.2	0	0s	0	5°	11°
54	Tmp	148	7.212	11:16:07.7	11:16:03.4	0	4s	-4	34°	12°
55	Tmp	149	7.686	11:17:01.7	11:16:59.8	0	2s	-2	25°	12°
56	Tmp	158	0.280	11:56:01.0	11:56:00.0	0	1s	-1	28°	13°
57	Tmp	160	0.806	11:56:51.2	11:56:51.6	0	0s	0	12°	11°
58	Tmp	162	1.148	11:57:24.0	11:57:24.7	0	1s	+1	33°	11°
59	Tmp	165	1.803	11:58:27.7	11:58:26.4	0	1s	-1	32°	11°
60	Tmp	168	2.397	11:59:36.5	11:59:34.6	0	2s	-2	46°	11°
61	Tmp	170	3.019	12:01:03.3	12:01:06.7	0	3s	+3	41°	13°
62	Tmp	172	3.227	12:01:29.5	12:01:32.5	0	3s	+3	46°	13°
63	Tmp	178	4.437	12:03:47.7	12:03:48.1	0	0s	0	8°	13°
64	Tmp	183	5.733	12:06:23.2	12:06:26.1	0	3s	+3	42°	14°
65	Tmp	189	7.593	12:10:42.7	12:10:46.5	0	4s	+4	33°	14°
66	Tmp	191	8.337	12:11:53.9	12:11:57.2	0	3s	+3	28°	14°
67	Tmp	197	9.749	12:14:53.4	12:14:58.8	0	5s	[+5]	45°	14°
68	Tmp	199	10.229	12:15:48.9	12:15:51.6	0	3s	+3	35°	15°
69	Tmp	203	0.611	12:20:40.2	12:20:41.6	0	1s	+1	41°	14°
70	Tmp	207	1.283	12:22:06.8	12:22:05.8	0	1s	-1	27°	14°
71	Tmp	211	2.265	12:23:53.9	12:23:54.4	0	1s	+1	23°	14°
72	Tmp	213	3.291	12:25:44.8	12:25:46.0	0	1s	+1	22°	14°
73	Tmp	217	4.401	12:27:46.7	12:27:47.9	0	1s	+1	18°	13°
74	Tmp	221	5.222	12:29:13.7	12:29:12.3	0	1s	-1	17°	13°
75	Tmp	225	6.079	12:30:44.9	12:30:39.8	0	5s	-5	53°	13°
76	Tmp	228	6.864	12:32:05.2	12:32:01.6	0	4s	-4	50°	13°
77	Tmp	237	0.716	12:44:42.0	12:44:42.2	0	0s	0	10°	13°
78	Tmp	241	1.824	12:47:37.8	12:47:39.1	0	1s	+1	34°	13°
79	Tmp	245	2.386	12:48:52.7	12:48:56.7	0	4s	+4	55°	13°
80	Tmp	247	2.882	12:50:26.0	12:50:22.5	0	4s	-4	47°	14°
81	Tmp	254	3.762	12:52:23.3	12:52:24.2	0	1s	+1	25°	14°
82	Tmp	256	4.200	12:53:21.1	12:53:18.4	0	3s	-3	38°	13°
83	Tmp	259	4.911	12:54:39.1	12:54:39.7	0	1s	+1	21°	13°
84	Tmp	266	0.085	12:57:59.5	12:57:08.1	0	51s	-51	74°	24°
85	Tmp	275	2.116	13:01:49.5	13:01:57.5	0	8s	[+8]	60°	24°
86	Tmp	280	3.178	13:03:44.6	13:03:45.4	0	1s	+1	22°	24°
87	Tmp	293	5.959	13:09:05.4	13:09:04.2	0	1s	-1	21°	23°

Num 79 Pen 0 PCZ 14 Total PP 189 Col. Final 23°






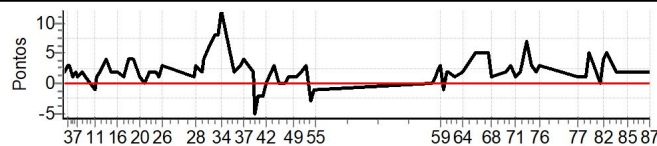
## TIRADENTES - MG - Mitsubishi MotorSports 2024

### Performance Individual

PC	Tp	Trc	DistPC	Ideal	Passagem	Pen	Erro	Pontos	NoPC	AtePC
<b>N</b> <b>u</b> <b>m</b>	<b>80</b>	80 / Raimundo Barbosa / Rafael Fernandes Peracci								
		Cat / NL / Largada		LIGHT / 80 / 09:30:00						
		Juiz de Fora-MG				PAJERO TR4 FLEX 2.0 4X4 MT 5P				
PC	Tp	Trc	DistPC	Ideal	Passagem	Pen	Erro	Pontos	NoPC	AtePC
1	Tmp	6	1.603	09:52:52.7	09:52:54.6	0	2s	+2 41°	38°	
2	Tmp	7	1.917	09:53:20.7	09:53:23.1	0	2s	+2 37°	40°	
3	Tmp	8	2.693	09:54:36.2	09:54:39.6	0	3s	+3 43°	38°	
4	Tmp	10	2.999	09:55:12.2	09:55:14.9	0	3s	+3 41°	38°	
5	Tmp	12	3.402	09:55:56.6	09:55:58.0	0	1s	+1 16°	32°	
6	Tmp	13	4.040	09:56:56.3	09:56:57.9	0	2s	+2 25°	30°	
7	Tmp	15	4.591	09:57:51.6	09:57:52.7	0	1s	+1 16°	24°	
8	Tmp	16	5.578	09:59:15.1	09:59:16.9	0	2s	+2 32°	25°	
9	Tmp	18	6.229	10:00:12.6	10:00:13.9	0	1s	+1 15°	23°	
10	Tmp	19	6.506	10:00:36.4	10:00:37.7	0	1s	+1 17°	16°	
11	Tmp	26	0.543	10:03:25.9	10:03:24.7	0	1s	-1 18°	17°	
12	Tmp	28	0.842	10:04:10.0	10:04:10.7	0	1s	+1 19°	17°	
13	Tmp	31	1.503	10:05:25.7	10:05:27.8	0	2s	+2 40°	18°	
14	Tmp	35	2.398	10:07:14.6	10:07:18.8	0	4s	+4 47°	18°	
15	Tmp	38	3.065	10:08:44.7	10:08:46.5	0	2s	+2 29°	18°	
16	Tmp	41	4.287	10:11:18.0	10:11:20.4	0	2s	+2 17°	18°	
17	Tmp	45	5.012	10:13:02.9	10:13:04.3	0	1s	+1 8°	16°	
18	Tmp	48	5.893	10:14:46.9	10:14:51.3	0	4s	+4 34°	17°	
19	Tmp	52	6.749	10:16:42.9	10:16:47.0	0	4s	+4 31°	16°	
20	Tmp	55	7.919	10:18:48.7	10:18:50.1	0	1s	+1 10°	16°	
21	Tmp	58	8.694	10:20:21.3	10:20:21.2	0	0s	0 7°	16°	
22	Tmp	60	9.423	10:21:42.0	10:21:44.0	0	2s	+2 19°	14°	
23	Tmp	61	9.762	10:22:14.6	10:22:16.8	0	2s	+2 24°	15°	
24	Tmp	65	0.320	10:24:01.0	10:24:02.8	0	2s	+2 35°	13°	
25	Tmp	68	0.914	10:25:15.9	10:25:16.9	0	1s	+1 21°	13°	
26	Tmp	69	1.497	10:26:10.9	10:26:14.3	0	3s	+3 36°	14°	
27	Tmp	72	0.187	10:36:43.6	10:36:45.0	0	1s	+1 16°	14°	
28	Tmp	74	0.731	10:37:35.6	10:37:38.7	0	3s	+3 37°	14°	
29	Tmp	79	1.670	10:39:21.9	10:39:24.2	0	2s	+2 36°	14°	
30	Tmp	80	2.321	10:40:22.3	10:40:26.7	0	4s	+4 51°	13°	
31	Tmp	83	3.005	10:41:30.9	10:41:37.1	0	6s	[+6] 56°	15°	
32	Tmp	86	4.087	10:43:56.1	10:44:04.4	0	8s	[+8] 58°	16°	
33	Tmp	88	4.629	10:44:53.9	10:45:02.2	0	8s	[+8] 58°	17°	
34	Tmp	90	5.170	10:45:56.8	10:46:09.2	0	12s	[+12] 62°	17°	
35	Tmp	99	6.935	10:50:23.6	10:50:25.9	0	2s	+2 19°	16°	
36	Tmp	102	7.906	10:52:37.7	10:52:40.7	0	3s	+3 32°	16°	
37	Tmp	103	8.279	10:53:25.0	10:53:28.7	0	4s	+4 33°	17°	
38	Tmp	108	9.399	10:56:36.4	10:56:38.4	0	2s	+2 24°	18°	
39	Tmp	109	9.842	10:57:33.5	10:57:28.1	0	5s	-5 32°	17°	
40	Tmp	113	10.270	10:58:37.5	10:58:35.9	0	2s	-2 24°	18°	
41	Tmp	114	11.030	11:00:11.6	11:00:09.4	0	2s	-2 18°	20°	
42	Tmp	115	11.406	11:00:57.6	11:00:57.9	0	0s	0 7°	18°	
43	Tmp	120	0.758	11:03:34.4	11:03:37.5	0	3s	+3 34°	17°	
44	Tmp	122	1.577	11:05:09.3	11:05:09.5	0	0s	0 6°	17°	
45	Tmp	125	2.001	11:06:11.2	11:06:11.4	0	0s	0 6°	17°	
46	Tmp	126	2.402	11:06:59.6	11:06:59.7	0	0s	0 4°	15°	
47	Tmp	127	2.749	11:07:41.9	11:07:42.0	0	0s	0 6°	14°	
48	Tmp	129	3.162	11:08:37.5	11:08:38.1	0	1s	+1 19°	14°	
49	Tmp	132	3.893	11:10:03.1	11:10:04.5	0	1s	+1 11°	14°	
50	Tmp	134	4.339	11:11:13.3	11:11:14.0	0	1s	+1 10°	14°	
51	Tmp	139	5.087	11:12:55.6	11:12:58.0	0	2s	+2 21°	15°	
52	Tmp	141	5.763	11:14:21.4	11:14:24.6	0	3s	+3 31°	14°	

PC	Tp	Trc	DistPC	Ideal	Passagem	Pen	Erro	Pontos	NoPC	AtePC
53	Tmp	145	6.619	11:15:59.5	11:15:56.9	0	3s	-3 32°	14°	
54	Tmp	148	7.212	11:17:07.7	11:17:07.0	0	1s	-1 7°	13°	
55	Tmp	149	7.686	11:18:01.7	11:18:01.2	0	1s	-1 12°	13°	
56	Tmp	158	0.280	11:57:01.0	11:57:01.2	0	0s	0 11°	12°	
57	Tmp	160	0.806	11:57:51.2	11:57:51.9	0	1s	+1 28°	12°	
58	Tmp	162	1.148	11:58:24.0	11:58:26.3	0	2s	+2 45°	13°	
59	Tmp	165	1.803	11:59:27.7	11:59:30.4	0	3s	+3 53°	13°	
60	Tmp	168	2.397	12:00:36.5	12:00:35.4	0	1s	-1 23°	13°	
61	Tmp	170	3.019	12:02:03.3	12:02:05.2	0	2s	+2 32°	14°	
62	Tmp	172	3.227	12:02:29.5	12:02:31.8	0	2s	+2 38°	14°	
63	Tmp	178	4.437	12:04:47.7	12:04:48.4	0	1s	+1 24°	14°	
64	Tmp	183	5.733	12:07:23.2	12:07:25.1	0	2s	+2 34°	15°	
65	Tmp	189	7.593	12:11:42.7	12:11:48.0	0	5s	[+5] 37°	15°	
66	Tmp	191	8.337	12:12:53.9	12:12:59.0	0	5s	[+5] 35°	15°	
67	Tmp	197	9.749	12:15:53.4	12:15:58.2	0	5s	[+5] 44°	15°	
68	Tmp	199	10.229	12:16:48.9	12:16:50.2	0	1s	+1 18°	14°	
69	Tmp	203	0.611	12:21:40.2	12:21:41.8	0	2s	+2 52°	15°	
70	Tmp	207	1.283	12:23:06.8	12:23:10.2	0	3s	+3 59°	15°	
71	Tmp	211	2.265	12:24:53.9	12:24:55.3	0	1s	+1 22°	15°	
72	Tmp	213	3.291	12:26:44.8	12:26:46.4	0	2s	+2 37°	15°	
73	Tmp	217	4.401	12:28:46.7	12:28:53.3	0	7s	[+7] 55°	15°	
74	Tmp	221	5.222	12:30:13.7	12:30:16.7	0	3s	+3 40°	15°	
75	Tmp	225	6.079	12:31:44.9	12:31:47.0	0	2s	+2 36°	15°	
76	Tmp	228	6.864	12:33:05.2	12:33:07.8	0	3s	+3 43°	15°	
77	Tmp	237	0.716	12:45:42.0	12:45:43.4	0	1s	+1 31°	14°	
78	Tmp	241	1.824	12:48:37.8	12:48:38.5	0	1s	+1 33°	14°	
79	Tmp	245	2.386	12:49:52.7	12:49:57.8	0	5s	[+5] 63°	16°	
80	Tmp	247	2.882	12:51:26.0	12:51:28.9	0	3s	+3 40°	16°	
81	Tmp	254	3.762	12:53:23.3	12:53:23.6	0	0s	0 14°	16°	
82	Tmp	256	4.200	12:54:21.1	12:54:25.1	0	4s	+4 46°	16°	
83	Tmp	259	4.911	12:55:39.1	12:55:43.7	0	5s	+5 50°	17°	
84	Tmp	266	0.085	12:58:59.5	12:59:01.5	0	2s	+2 39°	15°	
85	Tmp	275	2.116	13:02:49.5	13:02:51.4	0	2s	+2 38°	15°	
86	Tmp	280	3.178	13:04:44.6	13:04:46.9	0	2s	+2 42°	16°	
87	Tmp	293	5.959	13:10:05.4	13:10:07.0	0	2s	+2 34°	16°	

Num **80** Pen **0** PCZ **8** Total PP **149** Col. Final **16°**






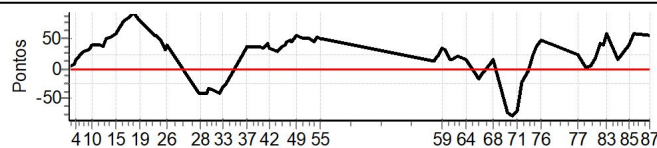
# TIRADENTES - MG - Mitsubishi MotorSports 2024

## Performance Individual

PC	Tp	Trc	DistPC	Ideal	Passagem	Pen	Erro	Pontos	NoPC	AtePC
N u m	81	81 / Alexandre Maidana / Alessandra Maidana								
		Cat / NL / Largada LIGHT / 81 / 09:31:00								
		Rio de Janeiro-RJ L200 TRITON 3.2 DIESEL A/T								
PC	Tp	Trc	DistPC	Ideal	Passagem	Pen	Erro	Pontos	NoPC	AtePC
1	Tmp	6	1.603	09:53:52.7	09:53:58.0	0	5s	+5	54°	47°
2	Tmp	7	1.917	09:54:20.7	09:54:25.2	0	5s	+5	56°	53°
3	Tmp	8	2.693	09:55:36.2	09:55:44.6	0	8s	+8	60°	54°
4	Tmp	10	2.999	09:56:12.2	09:56:26.3	0	14s	+14	65°	58°
5	Tmp	12	3.402	09:56:56.6	09:57:16.8	0	20s	+20	65°	61°
6	Tmp	13	4.040	09:57:56.3	09:58:19.6	0	23s	+23	69°	63°
7	Tmp	15	4.591	09:58:51.6	09:59:19.9	0	28s	+28	73°	65°
8	Tmp	16	5.578	10:00:15.1	10:00:47.4	0	32s	+32	75°	66°
9	Tmp	18	6.229	10:01:12.6	10:01:46.7	0	34s	+34	75°	67°
10	Tmp	19	6.506	10:01:36.4	10:02:15.9	0	40s	+40	76°	68°
11	Tmp	26	0.543	10:04:25.9	10:05:03.6	0	38s	+38	72°	68°
12	Tmp	28	0.842	10:05:10.0	10:05:47.4	0	37s	+37	70°	68°
13	Tmp	31	1.503	10:06:25.7	10:07:14.4	0	49s	+49	75°	68°
14	Tmp	35	2.398	10:08:14.6	10:09:06.2	0	52s	+52	75°	68°
15	Tmp	38	3.065	10:09:44.7	10:10:42.0	0	57s	[+57]	75°	68°
16	Tmp	41	4.287	10:12:18.0	10:13:37.4	0	1m19s	[+79]	77°	68°
17	Tmp	45	5.012	10:14:02.9	10:15:26.2	0	1m23s	[+83]	76°	69°
18	Tmp	48	5.893	10:15:46.9	10:17:19.0	0	1m32s	[+92]	76°	71°
19	Tmp	52	6.749	10:17:42.9	10:19:00.8	0	1m18s	[+78]	76°	74°
20	Tmp	55	7.919	10:19:48.7	10:20:57.9	0	1m09s	[+69]	75°	73°
21	Tmp	58	8.694	10:21:21.3	10:22:21.3	0	1m00s	[+60]	74°	73°
22	Tmp	60	9.423	10:22:42.0	10:23:36.4	0	54s	+54	72°	73°
23	Tmp	61	9.762	10:23:14.6	10:24:08.7	0	54s	+54	73°	73°
24	Tmp	65	0.320	10:25:01.0	10:25:48.1	0	47s	+47	68°	73°
25	Tmp	68	0.914	10:26:15.9	10:26:45.6	0	30s	+30	65°	73°
26	Tmp	69	1.497	10:27:10.9	10:27:50.9	0	40s	+40	68°	73°
27	Tmp	72	0.187	10:37:43.6	10:37:01.3	0	42s	-42	63°	74°
28	Tmp	74	0.731	10:38:35.6	10:37:56.1	0	40s	-40	63°	72°
29	Tmp	79	1.670	10:40:21.9	10:39:41.0	0	41s	-41	65°	72°
30	Tmp	80	2.321	10:41:22.3	10:40:49.8	0	33s	-33	64°	72°
31	Tmp	83	3.005	10:42:30.9	10:41:54.7	0	36s	-36	64°	72°
32	Tmp	86	4.087	10:44:56.1	10:44:15.8	0	40s	-40	68°	71°
33	Tmp	88	4.629	10:45:53.9	10:45:22.9	0	31s	-31	70°	71°
34	Tmp	90	5.170	10:46:56.8	10:46:33.0	0	24s	-24	70°	71°
35	Tmp	99	6.935	10:51:23.6	10:51:34.8	0	11s	+11	49°	71°
36	Tmp	102	7.906	10:53:37.7	10:54:08.1	0	30s	+30	61°	71°
37	Tmp	103	8.279	10:54:25.0	10:55:00.4	0	35s	+35	60°	71°
38	Tmp	108	9.399	10:57:36.4	10:58:13.5	0	37s	+37	53°	71°
39	Tmp	109	9.842	10:58:33.5	10:59:10.5	0	37s	+37	53°	71°
40	Tmp	113	10.270	10:59:37.5	11:00:11.7	0	34s	+34	55°	71°
41	Tmp	114	11.030	11:01:11.6	11:01:53.6	0	42s	+42	56°	71°
42	Tmp	115	11.406	11:01:57.6	11:02:30.7	0	33s	+33	54°	70°
43	Tmp	120	0.758	11:04:34.4	11:05:02.7	0	28s	+28	53°	69°
44	Tmp	122	1.577	11:06:09.3	11:06:46.0	0	37s	+37	55°	68°
45	Tmp	125	2.001	11:07:11.2	11:07:49.4	0	38s	+38	57°	67°
46	Tmp	126	2.402	11:07:59.6	11:08:43.6	0	44s	+44	58°	66°
47	Tmp	127	2.749	11:08:41.9	11:09:28.2	0	46s	+46	58°	65°
48	Tmp	129	3.162	11:09:37.5	11:10:22.2	0	45s	+45	58°	64°
49	Tmp	132	3.893	11:11:03.1	11:11:58.4	0	55s	+55	61°	63°
50	Tmp	134	4.339	11:12:13.3	11:13:06.4	0	53s	+53	60°	64°
51	Tmp	139	5.087	11:13:55.6	11:14:45.3	0	50s	+50	61°	65°
52	Tmp	141	5.763	11:15:21.4	11:16:10.1	0	49s	+49	60°	65°

PC	Tp	Trc	DistPC	Ideal	Passagem	Pen	Erro	Pontos	NoPC	AtePC
53	Tmp	145	6.619	11:16:59.5	11:17:42.7	0	43s	+43	61°	65°
54	Tmp	148	7.212	11:18:07.7	11:18:58.9	0	51s	+51	62°	65°
55	Tmp	149	7.686	11:19:01.7	11:19:51.8	0	50s	+50	64°	65°
56	Tmp	158	0.280	11:58:01.0	11:58:13.4	0	12s	+12	71°	65°
57	Tmp	160	0.806	11:58:51.2	11:59:11.2	0	20s	+20	73°	65°
58	Tmp	162	1.148	11:59:24.0	11:59:48.4	0	24s	+24	73°	65°
59	Tmp	165	1.803	12:00:27.7	12:01:01.0	0	33s	+33	73°	65°
60	Tmp	168	2.397	12:01:36.5	12:02:07.8	0	31s	+31	74°	65°
61	Tmp	170	3.019	12:03:03.3	12:03:19.0	0	16s	+16	72°	66°
62	Tmp	172	3.227	12:03:29.5	12:03:44.5	0	15s	+15	71°	66°
63	Tmp	178	4.437	12:05:47.7	12:06:06.9	0	19s	+19	72°	66°
64	Tmp	183	5.733	12:08:23.2	12:08:39.4	0	16s	+16	71°	66°
65	Tmp	189	7.593	12:12:42.7	12:12:26.8	0	16s	-16	61°	66°
66	Tmp	191	8.337	12:13:53.9	12:13:44.7	0	9s	-9	57°	66°
67	Tmp	197	9.749	12:16:53.4	12:17:01.0	0	8s	+8	54°	66°
68	Tmp	199	10.229	12:17:48.9	12:18:03.5	0	15s	+15	66°	66°
69	Tmp	203	0.611	12:22:40.2	12:21:28.3	0	1m12s	-72	78°	66°
70	Tmp	207	1.283	12:24:06.8	12:22:48.9	0	1m18s	-78	78°	66°
71	Tmp	211	2.265	12:25:53.9	12:24:43.7	0	1m10s	-70	78°	66°
72	Tmp	213	3.291	12:27:44.8	12:27:21.9	0	23s	-23	73°	66°
73	Tmp	217	4.401	12:29:46.7	12:29:42.7	0	4s	-4	39°	65°
74	Tmp	221	5.222	12:31:13.7	12:31:35.4	0	22s	+22	73°	65°
75	Tmp	225	6.079	12:32:44.9	12:33:20.2	0	35s	+35	74°	65°
76	Tmp	228	6.864	12:34:05.2	12:34:52.4	0	47s	+47	75°	66°
77	Tmp	237	0.716	12:46:42.0	12:47:06.3	0	24s	+24	74°	66°
78	Tmp	241	1.824	12:49:37.8	12:49:40.7	0	3s	+3	62°	66°
79	Tmp	245	2.386	12:50:52.7	12:50:56.7	0	4s	+4	54°	66°
80	Tmp	247	2.882	12:52:26.0	12:52:43.4	0	17s	+17	70°	66°
81	Tmp	254	3.762	12:54:23.3	12:55:05.5	0	42s	+42	73°	68°
82	Tmp	256	4.200	12:55:21.1	12:56:00.5	0	39s	+39	74°	68°
83	Tmp	259	4.911	12:56:39.1	12:57:37.5	0	58s	[+58]	74°	68°
84	Tmp	266	0.085	12:59:59.5	13:00:13.8	0	14s	+14	58°	68°
85	Tmp	275	2.116	13:03:49.5	13:04:29.6	0	40s	+40	72°	68°
86	Tmp	280	3.178	13:05:44.6	13:06:42.4	0	58s	[+58]	73°	69°
87	Tmp	293	5.959	13:11:05.4	13:12:01.3	0	56s	+56	72°	69°

Num	81	Pen	0	PCZ	0	Total PP	2569	Col. Final	69°
-----	----	-----	---	-----	---	----------	------	------------	-----







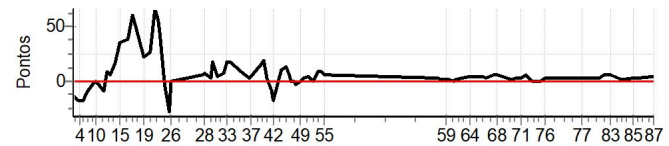
# TIRADENTES - MG - Mitsubishi MotorSports 2024

## Performance Individual

PC	Tp	Trc	DistPC	Ideal	Passagem	Pen	Erro	Pontos	NoPC	AtePC
N u m	82	82 / Rogério Rangel de Barros / Erika Dutra Cordeiro Dias								
		Cat / NL / Largada		LIGHT / 82 / 09:32:00						
		Rio de Janeiro-RJ				TRITON SPORT HPE TOP AT 2.4 DIE				
PC	Tp	Trc	DistPC	Ideal	Passagem	Pen	Erro	Pontos	NoPC	AtePC
1	Tmp	6	1.603	09:54:52.7	09:54:38.7	0	14s	-14	67°	81°
2	Tmp	7	1.917	09:55:20.7	09:55:06.1	0	15s	-15	67°	71°
3	Tmp	8	2.693	09:56:36.2	09:56:17.8	0	18s	-18	68°	71°
4	Tmp	10	2.999	09:57:12.2	09:56:54.5	0	18s	-18	66°	69°
5	Tmp	12	3.402	09:57:56.6	09:57:38.0	0	19s	-19	64°	69°
6	Tmp	13	4.040	09:58:56.3	09:58:40.4	0	16s	-16	66°	67°
7	Tmp	15	4.591	09:59:51.6	09:59:41.2	0	10s	-10	63°	67°
8	Tmp	16	5.578	10:01:15.1	10:01:12.1	0	3s	-3	43°	67°
9	Tmp	18	6.229	10:02:12.6	10:02:10.7	0	2s	-2	28°	65°
10	Tmp	19	6.506	10:02:36.4	10:02:36.7	0	0s	0	8°	65°
11	Tmp	26	0.543	10:05:25.9	10:05:16.8	0	9s	-9	59°	65°
12	Tmp	28	0.842	10:06:10.0	10:06:18.9	0	9s	+9	58°	63°
13	Tmp	31	1.503	10:07:25.7	10:07:30.7	0	5s	+5	57°	63°
14	Tmp	35	2.398	10:09:14.6	10:09:31.0	0	16s	+16	63°	63°
15	Tmp	38	3.065	10:10:44.7	10:11:20.1	0	35s	[+35]	68°	63°
16	Tmp	41	4.287	10:13:18.0	10:13:57.4	0	39s	[+39]	69°	63°
17	Tmp	45	5.012	10:15:02.9	10:16:04.3	0	1m01s	[+61]	74°	63°
18	Tmp	48	5.893	10:16:46.9	10:17:30.9	0	44s	[+44]	70°	64°
19	Tmp	52	6.749	10:18:42.9	10:19:05.3	0	22s	[+22]	65°	66°
20	Tmp	55	7.919	10:20:48.7	10:21:14.7	0	26s	[+26]	66°	66°
21	Tmp	58	8.694	10:22:21.3	10:23:28.5	0	1m07s	[+67]	75°	66°
22	Tmp	60	9.423	10:23:42.0	10:24:39.0	0	57s	[+57]	74°	66°
23	Tmp	61	9.762	10:24:14.6	10:24:58.2	0	44s	[+44]	69°	67°
24	Tmp	65	0.320	10:26:01.0	10:25:56.8	0	4s	-4	43°	67°
25	Tmp	68	0.914	10:27:15.9	10:26:46.8	0	29s	-29	64°	67°
26	Tmp	69	1.497	10:28:10.9	10:28:11.0	0	0s	0	5°	66°
27	Tmp	72	0.187	10:38:43.6	10:38:48.8	0	5s	+5	42°	64°
28	Tmp	74	0.731	10:39:35.6	10:39:43.0	0	7s	+7	48°	63°
29	Tmp	79	1.670	10:41:21.9	10:41:24.2	0	2s	+2	35°	63°
30	Tmp	80	2.321	10:42:22.3	10:42:40.7	0	18s	+18	60°	62°
31	Tmp	83	3.005	10:43:30.9	10:43:34.9	0	4s	+4	53°	62°
32	Tmp	86	4.087	10:45:56.1	10:46:03.5	0	7s	+7	57°	62°
33	Tmp	88	4.629	10:46:53.9	10:47:10.6	0	17s	+17	64°	62°
34	Tmp	90	5.170	10:47:56.8	10:48:14.7	0	18s	+18	65°	61°
35	Tmp	99	6.935	10:52:23.6	10:52:31.0	0	7s	+7	43°	61°
36	Tmp	102	7.906	10:54:37.7	10:54:41.0	0	3s	+3	31°	61°
37	Tmp	103	8.279	10:55:25.0	10:55:29.4	0	4s	+4	32°	60°
38	Tmp	108	9.399	10:58:36.4	10:58:51.3	0	15s	+15	47°	59°
39	Tmp	109	9.842	10:59:33.5	10:59:52.9	0	19s	+19	45°	58°
40	Tmp	113	10.270	11:00:37.5	11:00:39.9	0	2s	+2	23°	57°
41	Tmp	114	11.030	11:02:11.6	11:02:02.5	0	9s	-9	47°	57°
42	Tmp	115	11.406	11:02:57.6	11:02:38.5	0	19s	-19	51°	57°
43	Tmp	120	0.758	11:05:34.4	11:05:44.5	0	10s	+10	46°	54°
44	Tmp	122	1.577	11:07:09.3	11:07:22.6	0	13s	+13	51°	53°
45	Tmp	125	2.001	11:08:11.2	11:08:16.9	0	6s	+6	47°	51°
46	Tmp	126	2.402	11:08:59.6	11:08:59.6	0	0s	0	3°	51°
47	Tmp	127	2.749	11:09:41.9	11:09:41.6	0	0s	0	5°	50°
48	Tmp	129	3.162	11:10:37.5	11:10:33.7	0	4s	-4	43°	50°
49	Tmp	132	3.893	11:12:03.1	11:12:03.5	0	0s	0	2°	49°
50	Tmp	134	4.339	11:13:13.3	11:13:16.1	0	3s	+3	26°	49°
51	Tmp	139	5.087	11:14:55.6	11:14:59.7	0	4s	+4	44°	49°
52	Tmp	141	5.763	11:16:21.4	11:16:21.8	0	0s	0	6°	49°

PC	Tp	Trc	DistPC	Ideal	Passagem	Pen	Erro	Pontos	NoPC	AtePC
53	Tmp	145	6.619	11:17:59.5	11:18:08.6	0	9s	+9	54°	49°
54	Tmp	148	7.212	11:19:07.7	11:19:16.1	0	8s	+8	49°	49°
55	Tmp	149	7.686	11:20:01.7	11:20:07.6	0	6s	+6	44°	49°
56	Tmp	158	0.280	11:59:01.0	11:59:02.8	0	2s	+2	46°	49°
57	Tmp	160	0.806	11:59:51.2	11:59:52.6	0	1s	+1	27°	49°
58	Tmp	162	1.148	12:00:24.0	12:00:25.0	0	1s	+1	32°	49°
59	Tmp	165	1.803	12:01:27.7	12:01:29.0	0	1s	+1	31°	49°
60	Tmp	168	2.397	12:02:36.5	12:02:37.9	0	1s	+1	22°	49°
61	Tmp	170	3.019	12:04:03.3	12:04:03.7	0	0s	0	5°	49°
62	Tmp	172	3.227	12:04:29.5	12:04:30.7	0	1s	+1	21°	49°
63	Tmp	178	4.437	12:06:47.7	12:06:49.6	0	2s	+2	31°	49°
64	Tmp	183	5.733	12:09:23.2	12:09:27.3	0	4s	+4	52°	49°
65	Tmp	189	7.593	12:13:42.7	12:13:46.6	0	4s	+4	32°	49°
66	Tmp	191	8.337	12:14:53.9	12:14:55.9	0	2s	+2	17°	49°
67	Tmp	197	9.749	12:17:53.4	12:17:58.8	0	5s	+5	43°	49°
68	Tmp	199	10.229	12:18:48.9	12:18:55.3	0	6s	+6	47°	48°
69	Tmp	203	0.611	12:23:40.2	12:23:41.2	0	1s	+1	40°	48°
70	Tmp	207	1.283	12:25:06.8	12:25:08.6	0	2s	+2	42°	48°
71	Tmp	211	2.265	12:26:53.9	12:26:57.3	0	3s	+3	55°	48°
72	Tmp	213	3.291	12:28:44.8	12:28:49.6	0	5s	+5	58°	48°
73	Tmp	217	4.401	12:30:46.7	12:30:47.1	0	0s	0	7°	48°
74	Tmp	221	5.222	12:32:13.7	12:32:13.5	0	0s	0	6°	48°
75	Tmp	225	6.079	12:33:44.9	12:33:44.4	0	1s	-1	21°	48°
76	Tmp	228	6.864	12:35:05.2	12:35:07.3	0	2s	+2	35°	48°
77	Tmp	237	0.716	12:47:42.0	12:47:44.0	0	2s	+2	49°	48°
78	Tmp	241	1.824	12:50:37.8	12:50:39.6	0	2s	+2	58°	48°
79	Tmp	245	2.386	12:51:52.7	12:51:54.9	0	2s	+2	34°	48°
80	Tmp	247	2.882	12:53:26.0	12:53:29.3	0	3s	+3	39°	47°
81	Tmp	254	3.762	12:55:23.3	12:55:28.4	0	5s	+5	51°	48°
82	Tmp	256	4.200	12:56:21.1	12:56:26.2	0	5s	+5	52°	48°
83	Tmp	259	4.911	12:57:39.1	12:57:44.1	0	5s	+5	49°	48°
84	Tmp	266	0.085	13:00:59.5	13:01:00.7	0	1s	+1	27°	47°
85	Tmp	275	2.116	13:04:49.5	13:04:51.3	0	2s	+2	37°	47°
86	Tmp	280	3.178	13:06:44.6	13:06:47.9	0	3s	+3	57°	47°
87	Tmp	293	5.959	13:12:05.4	13:12:09.6	0	4s	+4	52°	47°

Num	82	Pen	0	PCZ	9	Total PP	484	Col. Final	47°
-----	----	-----	---	-----	---	----------	-----	------------	-----





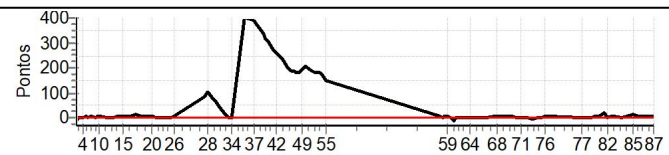
# TIRADENTES - MG - Mitsubishi MotorSports 2024

## Performance Individual

PC	Tp	Trc	DistPC	Ideal	Passagem	Pen	Erro	Pontos	NoPC	AtePC
N u m	83	83 / Lucia Helena Gonçalves Gil / José Maurício Manhães Iglesias								
		Cat / NL / Largada LIGHT / 83 / 09:33:00								
		Rio de Janeiro-RJ L200 TRITON SPORT HPE-S 2.4 D 4X								
PC	Tp	Trc	DistPC	Ideal	Passagem	Pen	Erro	Pontos	NoPC	AtePC
1	Tmp	6	1.603	09:55:52.7	09:55:39.3	0	13s	-13	65°	80°
2	Tmp	7	1.917	09:56:20.7	09:56:19.1	0	2s	-2	36°	62°
3	Tmp	8	2.693	09:57:36.2	09:57:37.4	0	1s	+1	14°	57°
4	Tmp	10	2.999	09:58:12.2	09:58:15.4	0	3s	+3	40°	57°
5	Tmp	12	3.402	09:58:56.6	09:59:01.4	0	5s	+5	50°	55°
6	Tmp	13	4.040	09:59:56.3	09:59:57.5	0	1s	+1	11°	52°
7	Tmp	15	4.591	10:00:51.6	10:00:58.6	0	7s	+7	59°	50°
8	Tmp	16	5.578	10:02:15.1	10:02:17.0	0	2s	+2	31°	51°
9	Tmp	18	6.229	10:03:12.6	10:03:16.9	0	4s	+4	52°	51°
10	Tmp	19	6.506	10:03:36.4	10:03:40.5	0	4s	+4	46°	51°
11	Tmp	26	0.543	10:06:25.9	10:06:28.8	0	3s	+3	43°	49°
12	Tmp	28	0.842	10:07:10.0	10:07:12.1	0	2s	+2	31°	49°
13	Tmp	31	1.503	10:08:25.7	10:08:28.4	0	3s	+3	48°	48°
14	Tmp	35	2.398	10:10:14.6	10:10:18.4	0	4s	+4	46°	48°
15	Tmp	38	3.065	10:11:44.7	10:11:50.0	0	5s	+5	48°	49°
16	Tmp	41	4.287	10:14:18.0	10:14:26.7	0	9s	+9	54°	49°
17	Tmp	45	5.012	10:16:02.9	10:16:16.9	0	14s	+14	56°	50°
18	Tmp	48	5.893	10:17:46.9	10:17:51.9	0	5s	+5	40°	47°
19	Tmp	52	6.749	10:19:42.9	10:19:48.8	0	6s	+6	43°	46°
20	Tmp	55	7.919	10:21:48.7	10:21:52.5	0	4s	+4	34°	46°
21	Tmp	58	8.694	10:23:21.3	10:23:21.0	0	0s	0	6°	44°
22	Tmp	60	9.423	10:24:42.0	10:24:45.2	0	3s	+3	24°	44°
23	Tmp	61	9.762	10:25:14.6	10:25:16.0	0	1s	+1	10°	39°
24	Tmp	65	0.320	10:27:01.0	10:27:02.1	0	1s	+1	25°	38°
25	Tmp	68	0.914	10:28:15.9	10:28:18.3	0	2s	+2	32°	35°
26	Tmp	69	1.497	10:29:10.9	10:29:15.1	0	4s	+4	43°	35°
27	Tmp	72	0.187	10:39:43.6	10:41:06.6	0	1m23s	+83	71°	34°
28	Tmp	74	0.731	10:40:35.6	10:42:19.0	0	1m43s	+103	76°	39°
29	Tmp	79	1.670	10:42:21.9	10:43:41.2	0	1m19s	+79	72°	41°
30	Tmp	80	2.321	10:43:22.3	10:44:26.6	0	1m04s	+64	70°	47°
31	Tmp	83	3.005	10:44:30.9	10:45:15.0	0	44s	+44	67°	47°
32	Tmp	86	4.087	10:46:56.1	10:47:08.4	0	12s	+12	62°	46°
33	Tmp	88	4.629	10:47:53.9	10:47:54.5	0	1s	+1	18°	46°
34	Tmp	90	5.170	10:48:56.8	10:48:59.0	0	2s	+2	18°	46°
35	Tmp	99	6.935	10:53:23.6	11:00:06.0	0	6m42s	[+402]	79°	51°
36	Tmp	102	7.906	10:55:37.7	11:02:12.7	0	6m35s	[+395]	78°	55°
37	Tmp	103	8.279	10:56:25.0	11:02:52.3	0	6m27s	[+387]	78°	59°
38	Tmp	108	9.399	10:59:36.4	11:05:16.4	0	5m40s	[+340]	76°	60°
39	Tmp	109	9.842	11:00:33.5	11:05:52.8	0	5m19s	[+319]	74°	63°
40	Tmp	113	10.270	11:01:37.5	11:06:40.8	0	5m03s	[+303]	73°	70°
41	Tmp	114	11.030	11:03:11.6	11:07:44.4	0	4m33s	[+273]	73°	69°
42	Tmp	115	11.406	11:03:57.6	11:08:17.5	0	4m20s	[+260]	73°	71°
43	Tmp	120	0.758	11:06:34.4	11:10:26.2	0	3m52s	[+232]	71°	71°
44	Tmp	122	1.577	11:08:09.3	11:11:30.5	0	3m21s	+201	71°	71°
45	Tmp	125	2.001	11:09:11.2	11:12:20.3	0	3m09s	+189	70°	71°
46	Tmp	126	2.402	11:09:59.6	11:13:05.4	0	3m06s	+186	70°	71°
47	Tmp	127	2.749	11:10:41.9	11:13:45.2	0	3m03s	+183	71°	71°
48	Tmp	129	3.162	11:11:37.5	11:14:39.9	0	3m02s	+182	73°	72°
49	Tmp	132	3.893	11:13:03.1	11:16:16.2	0	3m13s	+193	73°	73°
50	Tmp	134	4.339	11:14:13.3	11:17:39.7	0	3m26s	+206	75°	73°
51	Tmp	139	5.087	11:15:55.6	11:19:04.3	0	3m09s	+189	74°	73°
52	Tmp	141	5.763	11:17:21.4	11:20:23.9	0	3m03s	+183	75°	73°

PC	Tp	Trc	DistPC	Ideal	Passagem	Pen	Erro	Pontos	NoPC	AtePC
53	Tmp	145	6.619	11:18:59.5	11:22:00.1	0	3m01s	+181	75°	73°
54	Tmp	148	7.212	11:20:07.7	11:22:53.6	0	2m46s	+166	75°	73°
55	Tmp	149	7.686	11:21:01.7	11:23:31.6	0	2m30s	+150	73°	73°
56	Tmp	158	0.280	12:00:01.0	12:00:04.7	0	4s	+4	55°	73°
57	Tmp	160	0.806	12:00:51.2	12:00:52.6	0	1s	+1	26°	72°
58	Tmp	162	1.148	12:01:24.0	12:01:28.4	0	4s	+4	60°	72°
59	Tmp	165	1.803	12:02:27.7	12:02:32.4	0	5s	+5	60°	72°
60	Tmp	168	2.397	12:03:36.5	12:03:37.4	0	1s	+1	21°	72°
61	Tmp	170	3.019	12:05:03.3	12:04:52.3	0	11s	-11	68°	72°
62	Tmp	172	3.227	12:05:29.5	12:05:27.7	0	2s	-2	37°	72°
63	Tmp	178	4.437	12:07:47.7	12:07:49.1	0	1s	+1	23°	71°
64	Tmp	183	5.733	12:10:23.2	12:10:24.1	0	1s	+1	19°	71°
65	Tmp	189	7.593	12:14:42.7	12:14:44.8	0	2s	+2	15°	71°
66	Tmp	191	8.337	12:15:53.9	12:15:56.7	0	3s	+3	27°	71°
67	Tmp	197	9.749	12:18:53.4	12:19:00.5	0	7s	+7	50°	71°
68	Tmp	199	10.229	12:19:48.9	12:19:54.7	0	6s	+6	46°	71°
69	Tmp	203	0.611	12:24:40.2	12:24:43.9	0	4s	+4	59°	71°
70	Tmp	207	1.283	12:26:06.8	12:26:06.8	0	0s	0	11°	71°
71	Tmp	211	2.265	12:27:53.9	12:27:54.3	0	0s	0	9°	71°
72	Tmp	213	3.291	12:29:44.8	12:29:47.0	0	2s	+2	36°	71°
73	Tmp	217	4.401	12:31:46.7	12:31:42.2	0	5s	-5	46°	71°
74	Tmp	221	5.222	12:33:13.7	12:33:11.5	0	2s	-2	27°	71°
75	Tmp	225	6.079	12:34:44.9	12:34:46.2	0	1s	+1	20°	71°
76	Tmp	228	6.864	12:36:05.2	12:36:11.4	0	6s	+6	59°	71°
77	Tmp	237	0.716	12:48:42.0	12:48:43.2	0	1s	+1	30°	71°
78	Tmp	241	1.824	12:51:37.8	12:51:35.8	0	2s	-2	57°	71°
79	Tmp	245	2.386	12:52:52.7	12:52:57.6	0	5s	+5	62°	71°
80	Tmp	247	2.882	12:54:26.0	12:54:32.1	0	6s	+6	55°	71°
81	Tmp	254	3.762	12:56:23.3	12:56:39.8	0	17s	+17	62°	71°
82	Tmp	256	4.200	12:57:21.1	12:57:22.0	0	1s	+1	18°	71°
83	Tmp	259	4.911	12:58:39.1	12:58:43.9	0	5s	+5	48°	71°
84	Tmp	266	0.085	13:01:59.5	13:02:00.7	0	1s	+1	26°	71°
85	Tmp	275	2.116	13:05:49.5	13:06:00.4	0	11s	+11	62°	71°
86	Tmp	280	3.178	13:07:44.6	13:07:51.8	0	7s	+7	59°	71°
87	Tmp	293	5.959	13:13:05.4	13:13:11.3	0	6s	+6	62°	71°

Num	83	Pen	0	PCZ	3	Total PP	2835	Col. Final	71°
-----	----	-----	---	-----	---	----------	------	------------	-----





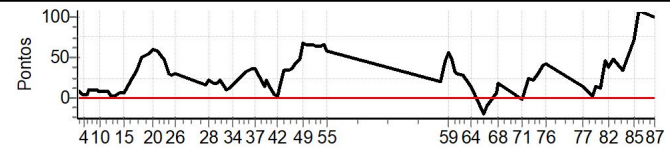
# TIRADENTES - MG - Mitsubishi MotorSports 2024

## Performance Individual

PC	Tp	Trc	DistPC	Ideal	Passagem	Pen	Erro	Pontos	NoPC	AtePC
N u m	84	84 / Adalberto da Rocha Junior / Clara Viviana Velaquez								
		Cat / NL / Largada LIGHT / 84 / 09:34:00								
		Rio de Janeiro-RJ PAJERO TR4 FLEX 2.0 4X4 AT								
PC	Tp	Trc	DistPC	Ideal	Passagem	Pen	Erro	Pontos	NoPC	AtePC
1	Tmp	6	1.603	09:56:52.7	09:56:57.9	0	5s	+5	53°	46°
2	Tmp	7	1.917	09:57:20.7	09:57:27.6	0	7s	+7	59°	54°
3	Tmp	8	2.693	09:58:36.2	09:58:40.1	0	4s	+4	51°	52°
4	Tmp	10	2.999	09:59:12.2	09:59:14.7	0	3s	+3	39°	51°
5	Tmp	12	3.402	09:59:56.6	10:00:00.0	0	3s	+3	36°	46°
6	Tmp	13	4.040	10:00:56.3	10:01:05.7	0	9s	+9	61°	54°
7	Tmp	15	4.591	10:01:51.6	10:02:02.0	0	10s	+10	62°	56°
8	Tmp	16	5.578	10:03:15.1	10:03:23.6	0	9s	+9	67°	59°
9	Tmp	18	6.229	10:04:12.6	10:04:19.4	0	7s	+7	63°	59°
10	Tmp	19	6.506	10:04:36.4	10:04:43.7	0	7s	+7	63°	58°
11	Tmp	26	0.543	10:07:25.9	10:07:33.3	0	7s	+7	54°	59°
12	Tmp	28	0.842	10:08:10.0	10:08:12.3	0	2s	+2	30°	59°
13	Tmp	31	1.503	10:09:25.7	10:09:26.3	0	1s	+1	28°	58°
14	Tmp	35	2.398	10:11:14.6	10:11:19.1	0	5s	+5	50°	57°
15	Tmp	38	3.065	10:12:44.7	10:12:50.3	0	6s	+6	52°	55°
16	Tmp	41	4.287	10:15:18.0	10:15:41.1	0	23s	+23	62°	54°
17	Tmp	45	5.012	10:17:02.9	10:17:37.0	0	34s	+34	68°	55°
18	Tmp	48	5.893	10:18:46.9	10:19:36.9	0	50s	+50	73°	57°
19	Tmp	52	6.749	10:20:42.9	10:21:35.8	0	53s	+53	72°	57°
20	Tmp	55	7.919	10:22:48.7	10:23:48.8	0	1m00s	+60	72°	60°
21	Tmp	58	8.694	10:24:21.3	10:25:18.3	0	57s	+57	72°	61°
22	Tmp	60	9.423	10:25:42.0	10:26:31.0	0	49s	+49	71°	64°
23	Tmp	61	9.762	10:26:14.6	10:27:01.9	0	47s	+47	71°	65°
24	Tmp	65	0.320	10:28:01.0	10:28:31.1	0	30s	+30	66°	64°
25	Tmp	68	0.914	10:29:15.9	10:29:43.5	0	28s	+28	62°	64°
26	Tmp	69	1.497	10:30:10.9	10:30:40.3	0	29s	+29	64°	65°
27	Tmp	72	0.187	10:40:43.6	10:40:59.3	0	16s	+16	55°	63°
28	Tmp	74	0.731	10:41:35.6	10:41:57.9	0	22s	+22	58°	64°
29	Tmp	79	1.670	10:43:21.9	10:43:39.7	0	18s	+18	57°	64°
30	Tmp	80	2.321	10:44:22.3	10:44:39.6	0	17s	+17	59°	63°
31	Tmp	83	3.005	10:45:30.9	10:45:52.5	0	22s	+22	62°	63°
32	Tmp	86	4.087	10:47:56.1	10:48:05.4	0	9s	+9	61°	63°
33	Tmp	88	4.629	10:48:53.9	10:49:05.3	0	11s	+11	60°	63°
34	Tmp	90	5.170	10:49:56.8	10:50:12.1	0	15s	+15	64°	63°
35	Tmp	99	6.935	10:54:23.6	10:54:55.0	0	31s	+31	63°	62°
36	Tmp	102	7.906	10:56:37.7	10:57:14.1	0	36s	+36	63°	62°
37	Tmp	103	8.279	10:57:25.0	10:58:01.2	0	36s	+36	61°	62°
38	Tmp	108	9.399	11:00:36.4	11:00:50.8	0	14s	+14	46°	61°
39	Tmp	109	9.842	11:01:33.5	11:01:55.8	0	22s	+22	49°	60°
40	Tmp	113	10.270	11:02:37.5	11:02:50.2	0	13s	+13	47°	59°
41	Tmp	114	11.030	11:04:11.6	11:04:15.6	0	4s	+4	34°	58°
42	Tmp	115	11.406	11:04:57.6	11:05:00.0	0	2s	+2	26°	58°
43	Tmp	120	0.758	11:07:34.4	11:08:07.4	0	33s	+33	55°	57°
44	Tmp	122	1.577	11:09:09.3	11:09:42.1	0	33s	+33	54°	55°
45	Tmp	125	2.001	11:10:11.2	11:10:46.5	0	35s	+35	55°	53°
46	Tmp	126	2.402	11:10:59.6	11:11:41.3	0	42s	+42	57°	53°
47	Tmp	127	2.749	11:11:41.9	11:12:25.3	0	43s	+43	57°	53°
48	Tmp	129	3.162	11:12:37.5	11:13:24.9	0	47s	+47	60°	53°
49	Tmp	132	3.893	11:14:03.1	11:15:10.1	0	1m07s	[+67]	64°	53°
50	Tmp	134	4.339	11:15:13.3	11:16:18.3	0	1m05s	[+65]	63°	53°
51	Tmp	139	5.087	11:16:55.6	11:18:00.9	0	1m05s	[+65]	63°	54°
52	Tmp	141	5.763	11:18:21.4	11:19:25.5	0	1m04s	[+64]	64°	54°

PC	Tp	Trc	DistPC	Ideal	Passagem	Pen	Erro	Pontos	NoPC	AtePC
53	Tmp	145	6.619	11:19:59.5	11:21:02.4	0	1m03s	[+63]	64°	54°
54	Tmp	148	7.212	11:21:07.7	11:22:12.4	0	1m05s	[+65]	66°	54°
55	Tmp	149	7.686	11:22:01.7	11:23:00.1	0	58s	+58	65°	54°
56	Tmp	158	0.280	12:01:01.0	12:01:19.8	0	19s	+19	74°	55°
57	Tmp	160	0.806	12:01:51.2	12:02:28.2	0	37s	+37	76°	54°
58	Tmp	162	1.148	12:02:24.0	12:03:09.1	0	45s	+45	76°	54°
59	Tmp	165	1.803	12:03:27.7	12:04:22.6	0	55s	+55	76°	55°
60	Tmp	168	2.397	12:04:36.5	12:05:24.3	0	48s	+48	76°	56°
61	Tmp	170	3.019	12:06:03.3	12:06:35.5	0	32s	+32	76°	59°
62	Tmp	172	3.227	12:06:29.5	12:06:59.7	0	30s	+30	76°	60°
63	Tmp	178	4.437	12:08:47.7	12:09:15.0	0	27s	+27	75°	60°
64	Tmp	183	5.733	12:11:23.2	12:11:36.9	0	14s	+14	70°	60°
65	Tmp	189	7.593	12:15:42.7	12:15:21.6	0	21s	-21	65°	60°
66	Tmp	191	8.337	12:16:53.9	12:16:44.2	0	10s	-10	61°	58°
67	Tmp	197	9.749	12:19:53.4	12:19:58.5	0	5s	+5	42°	58°
68	Tmp	199	10.229	12:20:48.9	12:21:06.7	0	18s	+18	68°	59°
69	Tmp	203	0.611	12:25:40.2	12:25:46.4	0	6s	+6	63°	59°
70	Tmp	207	1.283	12:27:06.8	12:27:09.0	0	2s	+2	41°	58°
71	Tmp	211	2.265	12:28:53.9	12:28:51.6	0	2s	-2	33°	59°
72	Tmp	213	3.291	12:30:44.8	12:31:09.0	0	24s	+24	74°	59°
73	Tmp	217	4.401	12:32:46.7	12:33:09.1	0	22s	+22	74°	59°
74	Tmp	221	5.222	12:34:13.7	12:34:44.1	0	30s	+30	75°	59°
75	Tmp	225	6.079	12:35:44.9	12:36:24.5	0	40s	+40	75°	61°
76	Tmp	228	6.864	12:37:05.2	12:37:47.0	0	42s	+42	73°	62°
77	Tmp	237	0.716	12:49:42.0	12:49:56.1	0	14s	+14	70°	62°
78	Tmp	241	1.824	12:52:37.8	12:52:38.5	0	1s	+1	32°	61°
79	Tmp	245	2.386	12:53:52.7	12:54:05.5	0	13s	+13	71°	62°
80	Tmp	247	2.882	12:55:26.0	12:55:38.0	0	12s	+12	65°	62°
81	Tmp	254	3.762	12:57:23.3	12:58:09.3	0	46s	+46	75°	62°
82	Tmp	256	4.200	12:58:21.1	12:58:59.3	0	38s	+38	73°	63°
83	Tmp	259	4.911	12:59:39.1	13:00:26.2	0	47s	+47	71°	63°
84	Tmp	266	0.085	13:02:59.5	13:03:32.8	0	33s	+33	64°	63°
85	Tmp	275	2.116	13:06:49.5	13:08:00.2	0	1m11s	[+71]	76°	63°
86	Tmp	280	3.178	13:08:44.6	13:10:32.4	0	1m48s	[+108]	79°	63°
87	Tmp	293	5.959	13:14:05.4	13:15:45.8	0	1m40s	[+100]	77°	63°

Num	84	Pen	0	PCZ	0	Total PP	1857	Col. Final	63°
-----	----	-----	---	-----	---	----------	------	------------	-----







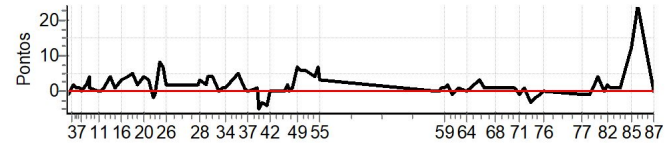
# TIRADENTES - MG - Mitsubishi MotorSports 2024

## Performance Individual

PC	Tp	Trc	DistPC	Ideal	Passagem	Pen	Erro	Pontos	NoPC	AtePC
N u m	85	85 / Waydson Moreira Coelho / Paula da Silva Simões								
		Cat / NL / Largada LIGHT / 85 / 09:35:00								
		Belo Horizonte-MG				TRITON SPORT HPE TOP AT 2.4 DIE				
PC	Tp	Trc	DistPC	Ideal	Passagem	Pen	Erro	Pontos	NoPC	AtePC
1	Tmp	6	1.603	09:57:52.7	09:57:53.1	0	0s	0	7°	7°
2	Tmp	7	1.917	09:58:20.7	09:58:20.0	0	1s	-1	22°	14°
3	Tmp	8	2.693	09:59:36.2	09:59:37.5	0	1s	+1	13°	9°
4	Tmp	10	2.999	10:00:12.2	10:00:14.4	0	2s	+2	26°	10°
5	Tmp	12	3.402	10:00:56.6	10:00:57.8	0	1s	+1	15°	7°
6	Tmp	13	4.040	10:01:56.3	10:01:57.3	0	1s	+1	10°	6°
7	Tmp	15	4.591	10:02:51.6	10:02:52.0	0	0s	0	5°	4°
8	Tmp	16	5.578	10:04:15.1	10:04:17.5	0	2s	+2	30°	5°
9	Tmp	18	6.229	10:05:12.6	10:05:17.0	0	4s	+4	51°	8°
10	Tmp	19	6.506	10:05:36.4	10:05:37.2	0	1s	+1	16°	8°
11	Tmp	26	0.543	10:08:25.9	10:08:25.9	0	0s	0	9°	6°
12	Tmp	28	0.842	10:09:10.0	10:09:10.4	0	0s	0	6°	5°
13	Tmp	31	1.503	10:10:25.7	10:10:26.9	0	1s	+1	27°	5°
14	Tmp	35	2.398	10:12:14.6	10:12:18.3	0	4s	+4	45°	6°
15	Tmp	38	3.065	10:13:44.7	10:13:45.9	0	1s	+1	15°	6°
16	Tmp	41	4.287	10:16:18.0	10:16:21.4	0	3s	+3	31°	7°
17	Tmp	45	5.012	10:18:02.9	10:18:06.6	0	4s	+4	31°	8°
18	Tmp	48	5.893	10:19:46.9	10:19:52.1	0	5s	[+5]	39°	12°
19	Tmp	52	6.749	10:21:42.9	10:21:44.7	0	2s	+2	15°	11°
20	Tmp	55	7.919	10:23:48.7	10:23:53.1	0	4s	+4	33°	14°
21	Tmp	58	8.694	10:25:21.3	10:25:24.5	0	3s	+3	25°	14°
22	Tmp	60	9.423	10:26:42.0	10:26:40.4	0	2s	-2	18°	13°
23	Tmp	61	9.762	10:27:14.6	10:27:14.0	0	1s	-1	9°	13°
24	Tmp	65	0.320	10:29:01.0	10:29:08.8	0	8s	[+8]	47°	14°
25	Tmp	68	0.914	10:30:15.9	10:30:22.4	0	7s	[+7]	50°	15°
26	Tmp	69	1.497	10:31:10.9	10:31:13.1	0	2s	+2	30°	15°
27	Tmp	72	0.187	10:41:43.6	10:41:45.6	0	2s	+2	28°	15°
28	Tmp	74	0.731	10:42:35.6	10:42:38.5	0	3s	+3	36°	16°
29	Tmp	79	1.670	10:44:21.9	10:44:24.2	0	2s	+2	34°	16°
30	Tmp	80	2.321	10:45:22.3	10:45:26.2	0	4s	+4	50°	16°
31	Tmp	83	3.005	10:46:30.9	10:46:34.5	0	4s	+4	52°	17°
32	Tmp	86	4.087	10:48:56.1	10:48:56.4	0	0s	0	7°	15°
33	Tmp	88	4.629	10:49:53.9	10:49:55.2	0	1s	+1	17°	15°
34	Tmp	90	5.170	10:50:56.8	10:50:58.2	0	1s	+1	13°	15°
35	Tmp	99	6.935	10:55:23.6	10:55:28.4	0	5s	+5	33°	15°
36	Tmp	102	7.906	10:57:37.7	10:57:38.8	0	1s	+1	14°	15°
37	Tmp	103	8.279	10:58:25.0	10:58:25.3	0	0s	0	9°	15°
38	Tmp	108	9.399	11:01:36.4	11:01:37.2	0	1s	+1	17°	14°
39	Tmp	109	9.842	11:02:33.5	11:02:28.7	0	5s	-5	31°	15°
40	Tmp	113	10.270	11:03:37.5	11:03:34.9	0	3s	-3	33°	14°
41	Tmp	114	11.030	11:05:11.6	11:05:07.6	0	4s	-4	33°	15°
42	Tmp	115	11.406	11:05:57.6	11:05:57.3	0	0s	0	6°	14°
43	Tmp	120	0.758	11:08:34.4	11:08:34.8	0	0s	0	5°	12°
44	Tmp	122	1.577	11:10:09.3	11:10:09.1	0	0s	0	5°	12°
45	Tmp	125	2.001	11:11:11.2	11:11:11.1	0	0s	0	5°	11°
46	Tmp	126	2.402	11:11:59.6	11:12:01.2	0	2s	+2	24°	11°
47	Tmp	127	2.749	11:12:41.9	11:12:41.8	0	0s	0	4°	10°
48	Tmp	129	3.162	11:13:37.5	11:13:38.9	0	1s	+1	18°	9°
49	Tmp	132	3.893	11:15:03.1	11:15:10.5	0	7s	[+7]	46°	9°
50	Tmp	134	4.339	11:16:13.3	11:16:19.6	0	6s	[+6]	42°	11°
51	Tmp	139	5.087	11:17:55.6	11:18:01.5	0	6s	[+6]	47°	12°
52	Tmp	141	5.763	11:19:21.4	11:19:26.3	0	5s	+5	44°	15°

PC	Tp	Trc	DistPC	Ideal	Passagem	Pen	Erro	Pontos	NoPC	AtePC
53	Tmp	145	6.619	11:20:59.5	11:21:03.9	0	4s	+4	37°	16°
54	Tmp	148	7.212	11:22:07.7	11:22:15.0	0	7s	[+7]	47°	17°
55	Tmp	149	7.686	11:23:01.7	11:23:04.4	0	3s	+3	32°	16°
56	Tmp	158	0.280	12:02:01.0	12:02:00.8	0	0s	0	10°	15°
57	Tmp	160	0.806	12:02:51.2	12:02:51.6	0	0s	0	11°	15°
58	Tmp	162	1.148	12:03:24.0	12:03:25.2	0	1s	+1	31°	14°
59	Tmp	165	1.803	12:04:27.7	12:04:29.1	0	1s	+1	30°	14°
60	Tmp	168	2.397	12:05:36.5	12:05:38.9	0	2s	+2	45°	14°
61	Tmp	170	3.019	12:07:03.3	12:07:03.6	0	0s	0	4°	15°
62	Tmp	172	3.227	12:07:29.5	12:07:28.9	0	1s	-1	20°	15°
63	Tmp	178	4.437	12:09:47.7	12:09:48.4	0	1s	+1	22°	15°
64	Tmp	183	5.733	12:12:23.2	12:12:22.8	0	0s	0	9°	13°
65	Tmp	189	7.593	12:16:42.7	12:16:45.8	0	3s	+3	27°	13°
66	Tmp	191	8.337	12:17:53.9	12:17:54.7	0	1s	+1	8°	13°
67	Tmp	197	9.749	12:20:53.4	12:20:54.7	0	1s	+1	13°	12°
68	Tmp	199	10.229	12:21:48.9	12:21:50.2	0	1s	+1	17°	12°
69	Tmp	203	0.611	12:26:40.2	12:26:41.0	0	1s	+1	39°	13°
70	Tmp	207	1.283	12:28:06.8	12:28:08.1	0	1s	+1	26°	13°
71	Tmp	211	2.265	12:29:53.9	12:29:53.3	0	1s	-1	21°	13°
72	Tmp	213	3.291	12:31:44.8	12:31:45.9	0	1s	+1	21°	12°
73	Tmp	217	4.401	12:33:46.7	12:33:43.5	0	3s	-3	32°	11°
74	Tmp	221	5.222	12:35:13.7	12:35:11.7	0	2s	-2	26°	11°
75	Tmp	225	6.079	12:36:44.9	12:36:43.6	0	1s	-1	19°	11°
76	Tmp	228	6.864	12:38:05.2	12:38:05.3	0	0s	0	8°	11°
77	Tmp	237	0.716	12:50:42.0	12:50:41.3	0	1s	-1	29°	11°
78	Tmp	241	1.824	12:53:37.8	12:53:36.7	0	1s	-1	31°	11°
79	Tmp	245	2.386	12:54:52.7	12:54:53.3	0	1s	+1	21°	11°
80	Tmp	247	2.882	12:56:26.0	12:56:30.0	0	4s	+4	46°	11°
81	Tmp	254	3.762	12:58:23.3	12:58:23.7	0	0s	0	13°	11°
82	Tmp	256	4.200	12:59:21.1	12:59:23.4	0	2s	+2	29°	11°
83	Tmp	259	4.911	13:00:39.1	13:00:40.3	0	1s	+1	20°	10°
84	Tmp	266	0.085	13:03:59.5	13:04:00.0	0	1s	+1	25°	9°
85	Tmp	275	2.116	13:07:49.5	13:08:01.5	0	12s	[+12]	63°	10°
86	Tmp	280	3.178	13:09:44.6	13:10:08.7	0	24s	[+24]	66°	10°
87	Tmp	293	5.959	13:15:05.4	13:15:05.6	0	0s	0	10°	10°

Num	85	Pen	0	PCZ	18	Total PP	124	Col. Final	10°
-----	----	-----	---	-----	----	----------	-----	------------	-----








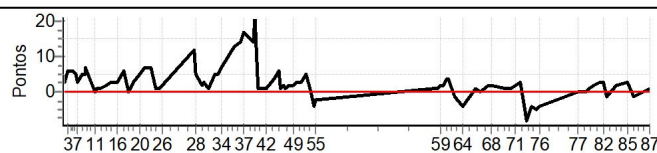
# TIRADENTES - MG - Mitsubishi MotorSports 2024

## Performance Individual

PC	Tp	Trc	DistPC	Ideal	Passagem	Pen	Erro	Pontos	NoPC	AtePC
N u m	87	87 / Ricardo Pingo / Samira Colla								
		Cat / NL / Largada		LIGHT / 87 / 09:37:00						
		São Paulo-SP			PAJERO HPE 3.2 D 3P 4X4 AT S					
PC	Tp	Trc	DistPC	Ideal	Passagem	Pen	Erro	Pontos	NoPC	AtePC
1	Tmp	6	1.603	09:59:52.7	09:59:58.1	0	5s	+5	52°	45°
2	Tmp	7	1.917	10:00:20.7	10:00:24.1	0	3s	+3	48°	47°
3	Tmp	8	2.693	10:01:36.2	10:01:42.6	0	6s	+6	56°	49°
4	Tmp	10	2.999	10:02:12.2	10:02:18.3	0	6s	+6	59°	53°
5	Tmp	12	3.402	10:02:56.6	10:03:02.2	0	6s	+6	56°	56°
6	Tmp	13	4.040	10:03:56.3	10:04:01.7	0	5s	+5	54°	55°
7	Tmp	15	4.591	10:04:51.6	10:04:54.8	0	3s	+3	35°	54°
8	Tmp	16	5.578	10:06:15.1	10:06:20.2	0	5s	+5	60°	53°
9	Tmp	18	6.229	10:07:12.6	10:07:18.0	0	5s	+5	57°	56°
10	Tmp	19	6.506	10:07:36.4	10:07:43.0	0	7s	[+7]	62°	56°
11	Tmp	26	0.543	10:10:25.9	10:10:25.9	0	0s	0	8°	53°
12	Tmp	28	0.842	10:11:10.0	10:11:11.2	0	1s	+1	18°	52°
13	Tmp	31	1.503	10:12:25.7	10:12:27.1	0	1s	+1	25°	51°
14	Tmp	35	2.398	10:14:14.6	10:14:16.9	0	2s	+2	30°	49°
15	Tmp	38	3.065	10:15:44.7	10:15:47.5	0	3s	+3	37°	46°
16	Tmp	41	4.287	10:18:18.0	10:18:21.1	0	3s	+3	30°	45°
17	Tmp	45	5.012	10:20:02.9	10:20:08.7	0	6s	+6	43°	44°
18	Tmp	48	5.893	10:21:46.9	10:21:47.2	0	0s	0	5°	41°
19	Tmp	52	6.749	10:23:42.9	10:23:46.3	0	3s	+3	24°	40°
20	Tmp	55	7.919	10:25:48.7	10:25:54.0	0	5s	+5	40°	39°
21	Tmp	58	8.694	10:27:21.3	10:27:28.3	0	7s	[+7]	43°	42°
22	Tmp	60	9.423	10:28:42.0	10:28:49.2	0	7s	[+7]	39°	43°
23	Tmp	61	9.762	10:29:14.6	10:29:21.7	0	7s	+7	43°	44°
24	Tmp	65	0.320	10:31:01.0	10:31:02.4	0	1s	+1	23°	40°
25	Tmp	68	0.914	10:32:15.9	10:32:17.1	0	1s	+1	20°	37°
26	Tmp	69	1.497	10:33:10.9	10:33:13.3	0	2s	+2	28°	37°
27	Tmp	72	0.187	10:43:43.6	10:43:55.5	0	12s	[+12]	54°	35°
28	Tmp	74	0.731	10:44:35.6	10:44:40.6	0	5s	+5	46°	35°
29	Tmp	79	1.670	10:46:21.9	10:46:23.8	0	2s	+2	33°	35°
30	Tmp	80	2.321	10:47:22.3	10:47:25.5	0	3s	+3	43°	34°
31	Tmp	83	3.005	10:48:30.9	10:48:31.7	0	1s	+1	14°	34°
32	Tmp	86	4.087	10:50:56.1	10:51:01.4	0	5s	+5	50°	35°
33	Tmp	88	4.629	10:51:53.9	10:51:58.7	0	5s	+5	53°	36°
34	Tmp	90	5.170	10:52:56.8	10:53:03.8	0	7s	+7	54°	36°
35	Tmp	99	6.935	10:57:23.6	10:57:37.0	0	13s	[+13]	53°	36°
36	Tmp	102	7.906	10:59:37.7	10:59:51.6	0	14s	[+14]	52°	36°
37	Tmp	103	8.279	11:00:25.0	11:00:42.0	0	17s	[+17]	54°	36°
38	Tmp	108	9.399	11:03:36.4	11:03:50.3	0	14s	[+14]	45°	36°
39	Tmp	109	9.842	11:04:33.5	11:04:54.4	0	21s	[+21]	46°	38°
40	Tmp	113	10.270	11:05:37.5	11:05:38.5	0	1s	+1	14°	35°
41	Tmp	114	11.030	11:07:11.6	11:07:13.0	0	1s	+1	11°	33°
42	Tmp	115	11.406	11:07:57.6	11:07:58.9	0	1s	+1	13°	31°
43	Tmp	120	0.758	11:10:34.4	11:10:38.0	0	4s	+4	38°	29°
44	Tmp	122	1.577	11:12:09.3	11:12:15.7	0	6s	+6	44°	30°
45	Tmp	125	2.001	11:13:11.2	11:13:12.2	0	1s	+1	17°	29°
46	Tmp	126	2.402	11:13:59.6	11:14:01.6	0	2s	+2	23°	29°
47	Tmp	127	2.749	11:14:41.9	11:14:43.2	0	1s	+1	16°	29°
48	Tmp	129	3.162	11:15:37.5	11:15:39.3	0	2s	+2	26°	29°
49	Tmp	132	3.893	11:17:03.1	11:17:04.8	0	2s	+2	19°	28°
50	Tmp	134	4.339	11:18:13.3	11:18:16.3	0	3s	+3	25°	28°
51	Tmp	139	5.087	11:19:55.6	11:19:58.8	0	3s	+3	34°	28°
52	Tmp	141	5.763	11:21:21.4	11:21:26.4	0	5s	+5	43°	28°

PC	Tp	Trc	DistPC	Ideal	Passagem	Pen	Erro	Pontos	NoPC	AtePC
53	Tmp	145	6.619	11:22:59.5	11:22:59.9	0	0s	0	4°	28°
54	Tmp	148	7.212	11:24:07.7	11:24:03.6	0	4s	-4	33°	28°
55	Tmp	149	7.686	11:25:01.7	11:24:59.9	0	2s	-2	23°	28°
56	Tmp	158	0.280	12:04:01.0	12:04:01.6	0	1s	+1	27°	28°
57	Tmp	160	0.806	12:04:51.2	12:04:52.4	0	1s	+1	25°	28°
58	Tmp	162	1.148	12:05:24.0	12:05:25.1	0	1s	+1	30°	28°
59	Tmp	165	1.803	12:06:27.7	12:06:29.2	0	2s	+2	46°	28°
60	Tmp	168	2.397	12:07:36.5	12:07:38.8	0	2s	+2	43°	28°
61	Tmp	170	3.019	12:09:03.3	12:09:07.4	0	4s	+4	53°	29°
62	Tmp	172	3.227	12:09:29.5	12:09:33.8	0	4s	+4	54°	29°
63	Tmp	178	4.437	12:11:47.7	12:11:46.5	0	1s	-1	21°	29°
64	Tmp	183	5.733	12:14:23.2	12:14:19.2	0	4s	-4	51°	28°
65	Tmp	189	7.593	12:18:42.7	12:18:43.8	0	1s	+1	8°	28°
66	Tmp	191	8.337	12:19:53.9	12:19:54.1	0	0s	0	4°	27°
67	Tmp	197	9.749	12:22:53.4	12:22:55.5	0	2s	+2	23°	27°
68	Tmp	199	10.229	12:23:48.9	12:23:50.6	0	2s	+2	26°	27°
69	Tmp	203	0.611	12:28:40.2	12:28:41.3	0	1s	+1	37°	27°
70	Tmp	207	1.283	12:30:06.8	12:30:07.7	0	1s	+1	25°	27°
71	Tmp	211	2.265	12:31:53.9	12:31:55.9	0	2s	+2	32°	27°
72	Tmp	213	3.291	12:33:44.8	12:33:47.5	0	3s	+3	45°	27°
73	Tmp	217	4.401	12:35:46.7	12:35:38.8	0	8s	-8	59°	27°
74	Tmp	221	5.222	12:37:13.7	12:37:09.3	0	4s	-4	48°	27°
75	Tmp	225	6.079	12:38:44.9	12:38:39.9	0	5s	-5	52°	27°
76	Tmp	228	6.864	12:40:05.2	12:40:00.8	0	4s	-4	49°	27°
77	Tmp	237	0.716	12:52:42.0	12:52:41.7	0	0s	0	9°	27°
78	Tmp	241	1.824	12:55:37.8	12:55:37.4	0	0s	0	7°	27°
79	Tmp	245	2.386	12:56:52.7	12:56:53.3	0	1s	+1	20°	27°
80	Tmp	247	2.882	12:58:26.0	12:58:28.4	0	2s	+2	34°	27°
81	Tmp	254	3.762	13:00:23.3	13:00:26.0	0	3s	+3	40°	27°
82	Tmp	256	4.200	13:01:21.1	13:01:24.3	0	3s	+3	37°	27°
83	Tmp	259	4.911	13:02:39.1	13:02:38.3	0	1s	-1	18°	27°
84	Tmp	266	0.085	13:05:59.5	13:06:01.4	0	2s	+2	38°	26°
85	Tmp	275	2.116	13:09:49.5	13:09:52.5	0	3s	+3	45°	26°
86	Tmp	280	3.178	13:11:44.6	13:11:43.3	0	1s	-1	21°	26°
87	Tmp	293	5.959	13:17:05.4	13:17:05.9	0	1s	+1	20°	26°

Num	87	Pen	0	PCZ	6	Total PP	215	Col. Final	26°
-----	----	-----	---	-----	---	----------	-----	------------	-----







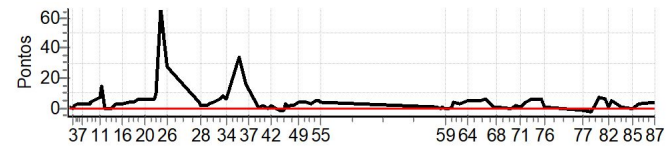
# TIRADENTES - MG - Mitsubishi MotorSports 2024

## Performance Individual

PC	Tp	Trc	DistPC	Ideal	Passagem	Pen	Erro	Pontos	NoPC	AtePC
<b>N</b> <b>u</b> <b>m</b>	<b>88</b>	88 / Andre de Araujo Souza / Alessandra Carvalho Souza								
		Cat / NL / Largada		LIGHT / 88 / 09:38:00						
		São Paulo-SP				PAJERO TR4 FLEX 2.0 4X4 AT 5P				
PC	Tp	Trc	DistPC	Ideal	Passagem	Pen	Erro	Pontos	NoPC	AtePC
1	Tmp	6	1.603	10:00:52.7	10:00:53.9	0	1s	+1	19°	18°
2	Tmp	7	1.917	10:01:20.7	10:01:22.1	0	1s	+1	20°	18°
3	Tmp	8	2.693	10:02:36.2	10:02:36.1	0	0s	0	3°	6°
4	Tmp	10	2.999	10:03:12.2	10:03:14.3	0	2s	+2	25°	9°
5	Tmp	12	3.402	10:03:56.6	10:03:59.3	0	3s	+3	35°	16°
6	Tmp	13	4.040	10:04:56.3	10:04:59.7	0	3s	+3	37°	21°
7	Tmp	15	4.591	10:05:51.6	10:05:54.9	0	3s	+3	34°	22°
8	Tmp	16	5.578	10:07:15.1	10:07:18.3	0	3s	+3	42°	24°
9	Tmp	18	6.229	10:08:12.6	10:08:15.9	0	3s	+3	41°	27°
10	Tmp	19	6.506	10:08:36.4	10:08:40.4	0	4s	+4	45°	29°
11	Tmp	26	0.543	10:11:25.9	10:11:34.2	0	8s	+8	58°	31°
12	Tmp	28	0.842	10:12:10.0	10:12:25.3	0	15s	[+15]	62°	33°
13	Tmp	31	1.503	10:13:25.7	10:13:25.8	0	0s	0	9°	33°
14	Tmp	35	2.398	10:15:14.6	10:15:14.9	0	0s	0	7°	28°
15	Tmp	38	3.065	10:16:44.7	10:16:47.7	0	3s	+3	36°	27°
16	Tmp	41	4.287	10:19:18.0	10:19:21.3	0	3s	+3	29°	29°
17	Tmp	45	5.012	10:21:02.9	10:21:07.0	0	4s	+4	30°	27°
18	Tmp	48	5.893	10:22:46.9	10:22:50.9	0	4s	+4	33°	26°
19	Tmp	52	6.749	10:24:42.9	10:24:49.0	0	6s	+6	42°	27°
20	Tmp	55	7.919	10:26:48.7	10:26:55.1	0	6s	+6	43°	29°
21	Tmp	58	8.694	10:28:21.3	10:28:27.9	0	7s	+7	42°	31°
22	Tmp	60	9.423	10:29:42.0	10:29:49.3	0	7s	+7	38°	33°
23	Tmp	61	9.762	10:30:14.6	10:30:24.9	0	10s	[+10]	51°	33°
24	Tmp	65	0.320	10:32:01.0	10:33:07.4	0	1m06s	[+66]	71°	36°
25	Tmp	68	0.914	10:33:15.9	10:34:01.8	0	46s	[+46]	68°	39°
26	Tmp	69	1.497	10:34:10.9	10:34:39.2	0	28s	[+28]	63°	46°
27	Tmp	72	0.187	10:44:43.6	10:44:47.3	0	4s	+4	38°	43°
28	Tmp	74	0.731	10:45:35.6	10:45:37.7	0	2s	+2	30°	41°
29	Tmp	79	1.670	10:47:21.9	10:47:23.7	0	2s	+2	32°	39°
30	Tmp	80	2.321	10:48:22.3	10:48:25.7	0	3s	+3	42°	37°
31	Tmp	83	3.005	10:49:30.9	10:49:34.7	0	4s	+4	51°	37°
32	Tmp	86	4.087	10:51:56.1	10:52:02.8	0	7s	+7	56°	37°
33	Tmp	88	4.629	10:52:53.9	10:53:02.8	0	9s	[+9]	59°	38°
34	Tmp	90	5.170	10:53:56.8	10:54:04.0	0	7s	+7	53°	39°
35	Tmp	99	6.935	10:58:23.6	10:58:57.6	0	34s	[+34]	65°	42°
36	Tmp	102	7.906	11:00:37.7	11:00:54.8	0	17s	[+17]	55°	41°
37	Tmp	103	8.279	11:01:25.0	11:01:37.8	0	13s	[+13]	50°	41°
38	Tmp	108	9.399	11:04:36.4	11:04:37.1	0	1s	+1	16°	41°
39	Tmp	109	9.842	11:05:33.5	11:05:34.9	0	1s	+1	6°	41°
40	Tmp	113	10.270	11:06:37.5	11:06:39.5	0	2s	+2	22°	39°
41	Tmp	114	11.030	11:08:11.6	11:08:11.3	0	0s	0	3°	36°
42	Tmp	115	11.406	11:08:57.6	11:08:59.9	0	2s	+2	25°	34°
43	Tmp	120	0.758	11:11:34.4	11:11:33.2	0	1s	-1	23°	31°
44	Tmp	122	1.577	11:13:09.3	11:13:08.6	0	1s	-1	21°	31°
45	Tmp	125	2.001	11:14:11.2	11:14:14.5	0	3s	+3	39°	31°
46	Tmp	126	2.402	11:14:59.6	11:15:01.0	0	1s	+1	9°	30°
47	Tmp	127	2.749	11:15:41.9	11:15:43.6	0	2s	+2	31°	30°
48	Tmp	129	3.162	11:16:37.5	11:16:39.9	0	2s	+2	25°	30°
49	Tmp	132	3.893	11:18:03.1	11:18:07.2	0	4s	+4	36°	30°
50	Tmp	134	4.339	11:19:13.3	11:19:17.6	0	4s	+4	38°	30°
51	Tmp	139	5.087	11:20:55.6	11:20:59.5	0	4s	+4	43°	29°
52	Tmp	141	5.763	11:22:21.4	11:22:24.7	0	3s	+3	30°	29°

PC	Tp	Trc	DistPC	Ideal	Passagem	Pen	Erro	Pontos	NoPC	AtePC
53	Tmp	145	6.619	11:23:59.5	11:24:04.0	0	5s	+5	42°	29°
54	Tmp	148	7.212	11:25:07.7	11:25:13.0	0	5s	+5	40°	30°
55	Tmp	149	7.686	11:26:01.7	11:26:06.0	0	4s	+4	37°	29°
56	Tmp	158	0.280	12:05:01.0	12:05:01.9	0	1s	+1	26°	29°
57	Tmp	160	0.806	12:05:51.2	12:05:51.3	0	0s	0	10°	29°
58	Tmp	162	1.148	12:06:24.0	12:06:25.1	0	1s	+1	29°	29°
59	Tmp	165	1.803	12:07:27.7	12:07:27.9	0	0s	0	11°	29°
60	Tmp	168	2.397	12:08:36.5	12:08:36.8	0	0s	0	9°	29°
61	Tmp	170	3.019	12:10:03.3	12:10:04.4	0	1s	+1	21°	28°
62	Tmp	172	3.227	12:10:29.5	12:10:33.6	0	4s	+4	53°	28°
63	Tmp	178	4.437	12:12:47.7	12:12:51.0	0	3s	+3	37°	28°
64	Tmp	183	5.733	12:15:23.2	12:15:28.6	0	5s	+5	58°	29°
65	Tmp	189	7.593	12:19:42.7	12:19:48.1	0	5s	+5	36°	29°
66	Tmp	191	8.337	12:20:53.9	12:21:01.3	0	7s	+7	47°	29°
67	Tmp	197	9.749	12:23:53.4	12:23:54.0	0	1s	+1	11°	28°
68	Tmp	199	10.229	12:24:48.9	12:24:49.7	0	1s	+1	16°	28°
69	Tmp	203	0.611	12:29:40.2	12:29:40.2	0	0s	0	16°	28°
70	Tmp	207	1.283	12:31:06.8	12:31:08.5	0	2s	+2	40°	28°
71	Tmp	211	2.265	12:32:53.9	12:32:55.3	0	1s	+1	19°	28°
72	Tmp	213	3.291	12:34:44.8	12:34:48.9	0	4s	+4	55°	28°
73	Tmp	217	4.401	12:36:46.7	12:36:53.0	0	6s	+6	51°	28°
74	Tmp	221	5.222	12:38:13.7	12:38:20.9	0	7s	+7	62°	28°
75	Tmp	225	6.079	12:39:44.9	12:39:51.1	0	6s	+6	56°	29°
76	Tmp	228	6.864	12:41:05.2	12:41:06.0	0	1s	+1	23°	28°
77	Tmp	237	0.716	12:53:42.0	12:53:41.3	0	1s	-1	27°	28°
78	Tmp	241	1.824	12:56:37.8	12:56:35.6	0	2s	-2	55°	28°
79	Tmp	245	2.386	12:57:52.7	12:57:54.1	0	1s	+1	19°	28°
80	Tmp	247	2.882	12:59:26.0	12:59:34.0	0	8s	+8	60°	29°
81	Tmp	254	3.762	13:01:23.3	13:01:29.4	0	6s	+6	55°	31°
82	Tmp	256	4.200	13:02:21.1	13:02:22.4	0	1s	+1	16°	31°
83	Tmp	259	4.911	13:03:39.1	13:03:44.4	0	5s	+5	47°	31°
84	Tmp	266	0.085	13:06:59.5	13:07:00.8	0	1s	+1	24°	31°
85	Tmp	275	2.116	13:10:49.5	13:10:49.7	0	0s	0	8°	31°
86	Tmp	280	3.178	13:12:44.6	13:12:47.8	0	3s	+3	56°	30°
87	Tmp	293	5.959	13:18:05.4	13:18:09.2	0	4s	+4	51°	30°

Num 88 Pen 0 PCZ 9 Total PP 233 Col. Final 30°





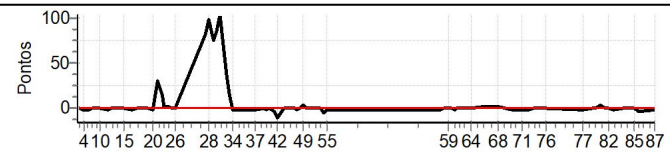
# TIRADENTES - MG - Mitsubishi MotorSports 2024

## Performance Individual

PC	Tp	Trc	DistPC	Ideal	Passagem	Pen	Erro	Pontos	NoPC	AtePC
N u m	89	89 / Carlos Galdino da Gama Caruso / Sidney Barboza da Costa								
		Cat / NL / Largada		LIGHT / 89 / 09:39:00						
		São Paulo-SP				ASX 4WD 2.0 CVT				
PC	Tp	Trc	DistPC	Ideal	Passagem	Pen	Erro	Pontos	NoPC	AtePC
1	Tmp	6	1.603	10:01:52.7	10:01:52.9	0	0s	0	6°	6°
2	Tmp	7	1.917	10:02:20.7	10:02:20.7	0	0s	0	6°	4°
3	Tmp	8	2.693	10:03:36.2	10:03:35.0	0	1s	-1	11°	5°
4	Tmp	10	2.999	10:04:12.2	10:04:11.1	0	1s	-1	13°	5°
5	Tmp	12	3.402	10:04:56.6	10:04:54.8	0	2s	-2	26°	9°
6	Tmp	13	4.040	10:05:56.3	10:05:54.8	0	2s	-2	24°	13°
7	Tmp	15	4.591	10:06:51.6	10:06:52.0	0	0s	0	4°	8°
8	Tmp	16	5.578	10:08:15.1	10:08:15.1	0	0s	0	4°	4°
9	Tmp	18	6.229	10:09:12.6	10:09:13.0	0	0s	0	5°	3°
10	Tmp	19	6.506	10:09:36.4	10:09:36.6	0	0s	0	7°	2°
11	Tmp	26	0.543	10:12:25.9	10:12:25.1	0	1s	-1	16°	5°
12	Tmp	28	0.842	10:13:10.0	10:13:09.9	0	0s	0	5°	4°
13	Tmp	31	1.503	10:14:25.7	10:14:25.3	0	0s	0	8°	2°
14	Tmp	35	2.398	10:16:14.6	10:16:14.7	0	0s	0	6°	2°
15	Tmp	38	3.065	10:17:44.7	10:17:44.7	0	0s	0	5°	2°
16	Tmp	41	4.287	10:20:18.0	10:20:16.8	0	1s	-1	5°	2°
17	Tmp	45	5.012	10:22:02.9	10:22:03.2	0	0s	0	3°	2°
18	Tmp	48	5.893	10:23:46.9	10:23:46.8	0	0s	0	4°	2°
19	Tmp	52	6.749	10:25:42.9	10:25:44.2	0	1s	+1	10°	1°
20	Tmp	55	7.919	10:27:48.7	10:27:47.8	0	1s	-1	8°	2°
21	Tmp	58	8.694	10:29:21.3	10:29:51.6	0	30s	[+30]	67°	2°
22	Tmp	60	9.423	10:30:42.0	10:30:56.3	0	14s	[+14]	57°	2°
23	Tmp	61	9.762	10:31:14.6	10:31:16.6	0	2s	+2	23°	2°
24	Tmp	65	0.320	10:33:01.0	10:33:03.7	0	3s	+3	39°	2°
25	Tmp	68	0.914	10:34:15.9	10:34:16.2	0	0s	0	6°	2°
26	Tmp	69	1.497	10:35:10.9	10:35:10.8	0	0s	0	4°	2°
27	Tmp	72	0.187	10:45:43.6	10:47:05.4	0	1m22s	[+82]	70°	2°
28	Tmp	74	0.731	10:46:35.6	10:48:12.7	0	1m37s	[+97]	71°	7°
29	Tmp	79	1.670	10:48:21.9	10:49:36.7	0	1m15s	[+75]	69°	20°
30	Tmp	80	2.321	10:49:22.3	10:50:47.7	0	1m25s	[+85]	75°	42°
31	Tmp	83	3.005	10:50:30.9	10:52:14.3	0	1m43s	[+103]	75°	44°
32	Tmp	86	4.087	10:52:56.1	10:53:36.3	0	40s	[+40]	67°	47°
33	Tmp	88	4.629	10:53:53.9	10:54:07.6	0	14s	[+14]	63°	50°
34	Tmp	90	5.170	10:54:56.8	10:54:56.1	0	1s	-1	11°	49°
35	Tmp	99	6.935	10:59:23.6	10:59:21.4	0	2s	-2	18°	47°
36	Tmp	102	7.906	11:01:37.7	11:01:37.2	0	1s	-1	13°	47°
37	Tmp	103	8.279	11:02:25.0	11:02:23.8	0	1s	-1	16°	45°
38	Tmp	108	9.399	11:05:36.4	11:05:36.1	0	0s	0	4°	45°
39	Tmp	109	9.842	11:06:33.5	11:06:32.1	0	1s	-1	5°	44°
40	Tmp	113	10.270	11:07:37.5	11:07:38.7	0	1s	+1	13°	42°
41	Tmp	114	11.030	11:09:11.6	11:09:08.8	0	3s	-3	28°	29°
42	Tmp	115	11.406	11:09:57.6	11:09:47.9	0	10s	-10	47°	30°
43	Tmp	120	0.758	11:12:34.4	11:12:34.0	0	0s	0	4°	27°
44	Tmp	122	1.577	11:14:09.3	11:14:09.7	0	0s	0	4°	27°
45	Tmp	125	2.001	11:15:11.2	11:15:11.3	0	0s	0	4°	27°
46	Tmp	126	2.402	11:15:59.6	11:15:59.7	0	0s	0	2°	26°
47	Tmp	127	2.749	11:16:41.9	11:16:41.0	0	1s	-1	15°	26°
48	Tmp	129	3.162	11:17:37.5	11:17:37.3	0	0s	0	5°	26°
49	Tmp	132	3.893	11:19:03.1	11:19:07.0	0	4s	+4	35°	26°
50	Tmp	134	4.339	11:20:13.3	11:20:14.0	0	1s	+1	9°	26°
51	Tmp	139	5.087	11:21:55.6	11:21:55.9	0	0s	0	6°	23°
52	Tmp	141	5.763	11:23:21.4	11:23:21.7	0	0s	0	5°	22°

PC	Tp	Trc	DistPC	Ideal	Passagem	Pen	Erro	Pontos	NoPC	AtePC
53	Tmp	145	6.619	11:24:59.5	11:24:59.1	0	0s	0	3°	22°
54	Tmp	148	7.212	11:26:07.7	11:26:04.0	0	4s	-4	32°	22°
55	Tmp	149	7.686	11:27:01.7	11:26:59.6	0	2s	-2	22°	22°
56	Tmp	158	0.280	12:06:01.0	12:06:00.5	0	1s	-1	25°	21°
57	Tmp	160	0.806	12:06:51.2	12:06:51.1	0	0s	0	9°	21°
58	Tmp	162	1.148	12:07:24.0	12:07:23.7	0	0s	0	7°	20°
59	Tmp	165	1.803	12:08:27.7	12:08:27.9	0	0s	0	10°	20°
60	Tmp	168	2.397	12:09:36.5	12:09:36.5	0	0s	0	8°	19°
61	Tmp	170	3.019	12:11:03.3	12:11:02.8	0	1s	-1	20°	7°
62	Tmp	172	3.227	12:11:29.5	12:11:29.6	0	0s	0	5°	7°
63	Tmp	178	4.437	12:13:47.7	12:13:47.4	0	0s	0	7°	7°
64	Tmp	183	5.733	12:16:23.2	12:16:23.5	0	0s	0	8°	7°
65	Tmp	189	7.593	12:20:42.7	12:20:44.4	0	2s	+2	14°	7°
66	Tmp	191	8.337	12:21:53.9	12:21:56.3	0	2s	+2	16°	7°
67	Tmp	197	9.749	12:24:53.4	12:24:55.8	0	2s	+2	22°	7°
68	Tmp	199	10.229	12:25:48.9	12:25:50.6	0	2s	+2	25°	7°
69	Tmp	203	0.611	12:30:40.2	12:30:39.2	0	1s	-1	36°	7°
70	Tmp	207	1.283	12:32:06.8	12:32:05.1	0	2s	-2	39°	7°
71	Tmp	211	2.265	12:33:53.9	12:33:51.7	0	2s	-2	31°	7°
72	Tmp	213	3.291	12:35:44.8	12:35:42.7	0	2s	-2	35°	7°
73	Tmp	217	4.401	12:37:46.7	12:37:46.5	0	0s	0	5°	5°
74	Tmp	221	5.222	12:39:13.7	12:39:13.9	0	0s	0	4°	3°
75	Tmp	225	6.079	12:40:44.9	12:40:45.0	0	0s	0	4°	3°
76	Tmp	228	6.864	12:42:05.2	12:42:05.3	0	0s	0	6°	3°
77	Tmp	237	0.716	12:54:42.0	12:54:40.9	0	1s	-1	26°	3°
78	Tmp	241	1.824	12:57:37.8	12:57:39.1	0	1s	+1	30°	3°
79	Tmp	245	2.386	12:58:52.7	12:58:53.5	0	1s	+1	18°	3°
80	Tmp	247	2.882	13:00:26.0	13:00:31.4	0	5s	+5	51°	4°
81	Tmp	254	3.762	13:02:23.3	13:02:23.6	0	0s	0	12°	2°
82	Tmp	256	4.200	13:03:21.1	13:03:20.9	0	0s	0	7°	2°
83	Tmp	259	4.911	13:04:39.1	13:04:38.1	0	1s	-1	17°	2°
84	Tmp	266	0.085	13:07:59.5	13:07:59.1	0	0s	0	14°	2°
85	Tmp	275	2.116	13:11:49.5	13:11:49.3	0	0s	0	7°	2°
86	Tmp	280	3.178	13:13:44.6	13:13:41.9	0	3s	-3	55°	2°
87	Tmp	293	5.959	13:19:05.4	13:19:03.6	0	2s	-2	33°	2°

Num	89	Pen	0	PCZ	38	Total PP	78	Col. Final	2°
-----	----	-----	---	-----	----	----------	----	------------	----






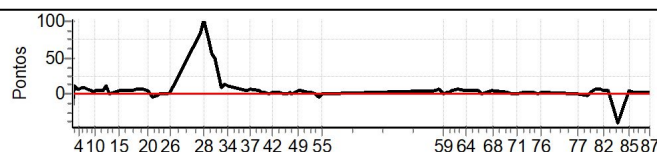
# TIRADENTES - MG - Mitsubishi MotorSports 2024

## Performance Individual

PC	Tp	Trc	DistPC	Ideal	Passagem	Pen	Erro	Pontos	NoPC	AtePC
N u m	90	90 / Natan Duarte Castilho / Gabriel Bertholdo								
		Cat / NL / Largada		LIGHT / 90 / 09:40:00						
		Petrópolis-RJ				ASX 2.0 AWD CVT				
PC	Tp	Trc	DistPC	Ideal	Passagem	Pen	Erro	Pontos	NoPC	AtePC
1	Tmp	6	1.603	10:02:52.7	10:02:35.3	0	17s	-17	69°	82°
2	Tmp	7	1.917	10:03:20.7	10:03:30.5	0	10s	[+10]	63°	65°
3	Tmp	8	2.693	10:04:36.2	10:04:43.5	0	7s	+7	58°	63°
4	Tmp	10	2.999	10:05:12.2	10:05:19.5	0	7s	+7	61°	63°
5	Tmp	12	3.402	10:05:56.6	10:06:04.4	0	8s	+8	58°	63°
6	Tmp	13	4.040	10:06:56.3	10:07:04.8	0	9s	+9	60°	62°
7	Tmp	15	4.591	10:07:51.6	10:07:58.4	0	7s	+7	58°	62°
8	Tmp	16	5.578	10:09:15.1	10:09:19.5	0	4s	+4	52°	61°
9	Tmp	18	6.229	10:10:12.6	10:10:15.0	0	2s	+2	26°	61°
10	Tmp	19	6.506	10:10:36.4	10:10:40.3	0	4s	+4	44°	61°
11	Tmp	26	0.543	10:13:25.9	10:13:30.8	0	5s	+5	51°	61°
12	Tmp	28	0.842	10:14:10.0	10:14:20.8	0	11s	[+11]	60°	60°
13	Tmp	31	1.503	10:15:25.7	10:15:26.1	0	0s	0	7°	60°
14	Tmp	35	2.398	10:17:14.6	10:17:15.7	0	1s	+1	16°	60°
15	Tmp	38	3.065	10:18:44.7	10:18:47.6	0	3s	+3	35°	60°
16	Tmp	41	4.287	10:21:18.0	10:21:21.3	0	3s	+3	28°	55°
17	Tmp	45	5.012	10:23:02.9	10:23:07.5	0	5s	+5	38°	54°
18	Tmp	48	5.893	10:24:46.9	10:24:53.4	0	7s	+7	46°	54°
19	Tmp	52	6.749	10:26:42.9	10:26:49.3	0	6s	+6	41°	52°
20	Tmp	55	7.919	10:28:48.7	10:28:52.9	0	4s	+4	32°	51°
21	Tmp	58	8.694	10:30:21.3	10:30:17.3	0	4s	-4	29°	52°
22	Tmp	60	9.423	10:31:42.0	10:31:40.0	0	2s	-2	17°	51°
23	Tmp	61	9.762	10:32:14.6	10:32:13.7	0	1s	-1	8°	50°
24	Tmp	65	0.320	10:34:01.0	10:34:01.2	0	0s	0	7°	49°
25	Tmp	68	0.914	10:35:15.9	10:35:16.3	0	0s	0	5°	49°
26	Tmp	69	1.497	10:36:10.9	10:36:13.0	0	2s	+2	27°	49°
27	Tmp	72	0.187	10:46:43.6	10:48:09.7	0	1m26s	[+86]	73°	46°
28	Tmp	74	0.731	10:47:35.6	10:49:18.3	0	1m43s	[+103]	75°	45°
29	Tmp	79	1.670	10:49:21.9	10:50:38.8	0	1m17s	[+77]	71°	45°
30	Tmp	80	2.321	10:50:22.3	10:51:18.7	0	56s	[+56]	67°	50°
31	Tmp	83	3.005	10:51:30.9	10:52:18.7	0	48s	[+48]	68°	51°
32	Tmp	86	4.087	10:53:56.1	10:54:05.0	0	9s	+9	60°	51°
33	Tmp	88	4.629	10:54:53.9	10:55:05.5	0	12s	[+12]	61°	51°
34	Tmp	90	5.170	10:55:56.8	10:56:07.0	0	10s	[+10]	60°	51°
35	Tmp	99	6.935	11:00:23.6	11:00:29.7	0	6s	+6	37°	50°
36	Tmp	102	7.906	11:02:37.7	11:02:43.0	0	5s	+5	39°	50°
37	Tmp	103	8.279	11:03:25.0	11:03:31.6	0	7s	+7	46°	50°
38	Tmp	108	9.399	11:06:36.4	11:06:40.8	0	4s	+4	34°	48°
39	Tmp	109	9.842	11:07:33.5	11:07:35.1	0	2s	+2	16°	47°
40	Tmp	113	10.270	11:08:37.5	11:08:39.1	0	2s	+2	21°	46°
41	Tmp	114	11.030	11:10:11.6	11:10:11.2	0	0s	0	2°	42°
42	Tmp	115	11.406	11:10:57.6	11:10:58.4	0	1s	+1	12°	39°
43	Tmp	120	0.758	11:13:34.4	11:13:35.2	0	1s	+1	22°	36°
44	Tmp	122	1.577	11:15:09.3	11:15:09.6	0	0s	0	3°	36°
45	Tmp	125	2.001	11:16:11.2	11:16:10.6	0	1s	-1	16°	36°
46	Tmp	126	2.402	11:16:59.6	11:17:01.5	0	2s	+2	22°	36°
47	Tmp	127	2.749	11:17:41.9	11:17:41.6	0	0s	0	3°	35°
48	Tmp	129	3.162	11:18:37.5	11:18:38.3	0	1s	+1	16°	35°
49	Tmp	132	3.893	11:20:03.1	11:20:06.8	0	4s	+4	34°	35°
50	Tmp	134	4.339	11:21:13.3	11:21:17.5	0	4s	+4	37°	36°
51	Tmp	139	5.087	11:22:55.6	11:22:57.6	0	2s	+2	19°	37°
52	Tmp	141	5.763	11:24:21.4	11:24:23.2	0	2s	+2	20°	36°

PC	Tp	Trc	DistPC	Ideal	Passagem	Pen	Erro	Pontos	NoPC	AtePC
53	Tmp	145	6.619	11:25:59.5	11:25:59.4	0	0s	0	2°	36°
54	Tmp	148	7.212	11:27:07.7	11:27:03.5	0	4s	-4	31°	36°
55	Tmp	149	7.686	11:28:01.7	11:28:01.1	0	1s	-1	11°	34°
56	Tmp	158	0.280	12:07:01.0	12:07:06.0	0	5s	+5	62°	35°
57	Tmp	160	0.806	12:07:51.2	12:07:57.1	0	6s	+6	66°	35°
58	Tmp	162	1.148	12:08:24.0	12:08:27.7	0	4s	+4	59°	35°
59	Tmp	165	1.803	12:09:27.7	12:09:28.1	0	0s	0	9°	35°
60	Tmp	168	2.397	12:10:36.5	12:10:37.9	0	1s	+1	20°	35°
61	Tmp	170	3.019	12:12:03.3	12:12:04.0	0	1s	+1	19°	35°
62	Tmp	172	3.227	12:12:29.5	12:12:34.5	0	5s	+5	59°	37°
63	Tmp	178	4.437	12:14:47.7	12:14:53.5	0	6s	+6	58°	37°
64	Tmp	183	5.733	12:17:23.2	12:17:26.2	0	3s	+3	41°	37°
65	Tmp	189	7.593	12:21:42.7	12:21:45.5	0	3s	+3	26°	36°
66	Tmp	191	8.337	12:22:53.9	12:22:54.2	0	0s	0	3°	31°
67	Tmp	197	9.749	12:25:53.4	12:25:58.6	0	5s	+5	41°	32°
68	Tmp	199	10.229	12:26:48.9	12:26:53.2	0	4s	+4	41°	32°
69	Tmp	203	0.611	12:31:40.2	12:31:41.9	0	2s	+2	51°	32°
70	Tmp	207	1.283	12:33:06.8	12:33:05.9	0	1s	-1	24°	32°
71	Tmp	211	2.265	12:34:53.9	12:34:53.8	0	0s	0	8°	32°
72	Tmp	213	3.291	12:36:44.8	12:36:45.4	0	1s	+1	19°	32°
73	Tmp	217	4.401	12:38:46.7	12:38:48.9	0	2s	+2	24°	32°
74	Tmp	221	5.222	12:40:13.7	12:40:15.1	0	1s	+1	16°	32°
75	Tmp	225	6.079	12:41:44.9	12:41:43.8	0	1s	-1	18°	32°
76	Tmp	228	6.864	12:43:05.2	12:43:06.2	0	1s	+1	22°	32°
77	Tmp	237	0.716	12:55:42.0	12:55:42.1	0	0s	0	8°	32°
78	Tmp	241	1.824	12:58:37.8	12:58:35.8	0	2s	-2	54°	32°
79	Tmp	245	2.386	12:59:52.7	12:59:54.7	0	2s	+2	33°	32°
80	Tmp	247	2.882	13:01:26.0	13:01:32.7	0	7s	+7	57°	32°
81	Tmp	254	3.762	13:03:23.3	13:03:29.3	0	6s	+6	54°	33°
82	Tmp	256	4.200	13:04:21.1	13:04:26.1	0	5s	+5	51°	33°
83	Tmp	259	4.911	13:05:39.1	13:05:44.1	0	5s	+5	46°	33°
84	Tmp	266	0.085	13:08:59.5	13:08:18.3	0	41s	-41	68°	38°
85	Tmp	275	2.116	13:12:49.5	13:12:52.8	0	3s	+3	44°	38°
86	Tmp	280	3.178	13:14:44.6	13:14:45.9	0	1s	+1	20°	38°
87	Tmp	293	5.959	13:20:05.4	13:20:06.7	0	1s	+1	19°	38°

Num 90 Pen 0 PCZ 11 Total PP 291 Col. Final 38°








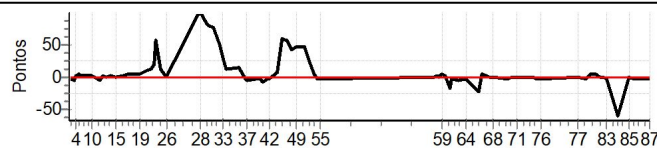
# TIRADENTES - MG - Mitsubishi MotorSports 2024

## Performance Individual

PC	Tp	Trc	DistPC	Ideal	Passagem	Pen	Erro	Pontos	NoPC	AtePC
N u m	91	91 / Marcelo Valente / Simone Primo								
		Cat / NL / Largada LIGHT / 91 / 09:41:00								
		Rio de Janeiro-RJ PAJERO TR4 FLEX 2.0 4X4 AT 5P								
PC	Tp	Trc	DistPC	Ideal	Passagem	Pen	Erro	Pontos	NoPC	AtePC
1	Tmp	6	1.603	10:03:52.7	10:03:47.4	0	5s	-5	51°	74°
2	Tmp	7	1.917	10:04:20.7	10:04:19.0	0	2s	-2	35°	55°
3	Tmp	8	2.693	10:05:36.2	10:05:32.3	0	4s	-4	50°	55°
4	Tmp	10	2.999	10:06:12.2	10:06:15.0	0	3s	+3	38°	47°
5	Tmp	12	3.402	10:06:56.6	10:07:03.0	0	6s	+6	55°	45°
6	Tmp	13	4.040	10:07:56.3	10:07:57.9	0	2s	+2	23°	45°
7	Tmp	15	4.591	10:08:51.6	10:08:55.0	0	3s	+3	33°	47°
8	Tmp	16	5.578	10:10:15.1	10:10:17.0	0	2s	+2	29°	40°
9	Tmp	18	6.229	10:11:12.6	10:11:14.6	0	2s	+2	25°	37°
10	Tmp	19	6.506	10:11:36.4	10:11:38.8	0	2s	+2	26°	35°
11	Tmp	26	0.543	10:14:25.9	10:14:20.9	0	5s	-5	50°	42°
12	Tmp	28	0.842	10:15:10.0	10:15:12.9	0	3s	+3	39°	42°
13	Tmp	31	1.503	10:16:25.7	10:16:25.9	0	0s	0	6°	38°
14	Tmp	35	2.398	10:18:14.6	10:18:16.8	0	2s	+2	29°	36°
15	Tmp	38	3.065	10:19:44.7	10:19:45.3	0	1s	+1	14°	36°
16	Tmp	41	4.287	10:22:18.0	10:22:21.1	0	3s	+3	27°	34°
17	Tmp	45	5.012	10:24:02.9	10:24:07.2	0	4s	+4	29°	34°
18	Tmp	48	5.893	10:25:46.9	10:25:52.3	0	5s	+5	38°	33°
19	Tmp	52	6.749	10:27:42.9	10:27:48.7	0	6s	+6	40°	33°
20	Tmp	55	7.919	10:29:48.7	10:29:59.7	0	11s	+11	57°	34°
21	Tmp	58	8.694	10:31:21.3	10:31:33.4	0	12s	+12	55°	36°
22	Tmp	60	9.423	10:32:42.0	10:33:03.3	0	21s	+21	63°	36°
23	Tmp	61	9.762	10:33:14.6	10:34:12.3	0	58s	[+58]	74°	41°
24	Tmp	65	0.320	10:35:01.0	10:35:14.4	0	13s	+13	51°	43°
25	Tmp	68	0.914	10:36:15.9	10:36:18.9	0	3s	+3	38°	43°
26	Tmp	69	1.497	10:37:10.9	10:37:13.1	0	2s	+2	26°	40°
27	Tmp	72	0.187	10:47:43.6	10:49:21.9	0	1m38s	[+98]	75°	44°
28	Tmp	74	0.731	10:48:35.6	10:50:14.9	0	1m39s	[+99]	73°	46°
29	Tmp	79	1.670	10:50:21.9	10:51:43.2	0	1m21s	[+81]	73°	52°
30	Tmp	80	2.321	10:51:22.3	10:52:42.1	0	1m20s	[+80]	73°	55°
31	Tmp	83	3.005	10:52:30.9	10:53:47.6	0	1m17s	[+77]	73°	57°
32	Tmp	86	4.087	10:54:56.1	10:55:45.3	0	49s	+49	70°	60°
33	Tmp	88	4.629	10:55:53.9	10:56:24.0	0	30s	+30	69°	60°
34	Tmp	90	5.170	10:56:56.8	10:57:09.6	0	13s	+13	63°	60°
35	Tmp	99	6.935	11:01:23.6	11:01:37.8	0	14s	+14	56°	60°
36	Tmp	102	7.906	11:03:37.7	11:03:34.3	0	3s	-3	30°	58°
37	Tmp	103	8.279	11:04:25.0	11:04:19.9	0	5s	-5	39°	57°
38	Tmp	108	9.399	11:07:36.4	11:07:34.7	0	2s	-2	23°	55°
39	Tmp	109	9.842	11:08:33.5	11:08:32.2	0	1s	-1	4°	55°
40	Tmp	113	10.270	11:09:37.5	11:09:30.7	0	7s	-7	42°	55°
41	Tmp	114	11.030	11:11:11.6	11:11:09.7	0	2s	-2	17°	54°
42	Tmp	115	11.406	11:11:57.6	11:11:56.6	0	1s	-1	11°	53°
43	Tmp	120	0.758	11:14:34.4	11:14:42.3	0	8s	+8	42°	48°
44	Tmp	122	1.577	11:16:09.3	11:17:09.3	0	1m00s	[+60]	60°	50°
45	Tmp	125	2.001	11:17:11.2	11:18:08.6	0	57s	[+57]	60°	50°
46	Tmp	126	2.402	11:17:59.6	11:18:55.6	0	56s	[+56]	60°	50°
47	Tmp	127	2.749	11:18:41.9	11:19:28.7	0	47s	+47	59°	51°
48	Tmp	129	3.162	11:19:37.5	11:20:18.1	0	41s	+41	57°	51°
49	Tmp	132	3.893	11:21:03.1	11:21:49.1	0	46s	+46	58°	51°
50	Tmp	134	4.339	11:22:13.3	11:23:01.6	0	48s	+48	59°	51°
51	Tmp	139	5.087	11:23:55.6	11:24:42.9	0	47s	+47	58°	51°
52	Tmp	141	5.763	11:25:21.4	11:25:46.5	0	25s	+25	57°	51°

PC	Tp	Trc	DistPC	Ideal	Passagem	Pen	Erro	Pontos	NoPC	AtePC
53	Tmp	145	6.619	11:26:59.5	11:27:05.4	0	6s	+6	43°	51°
54	Tmp	148	7.212	11:28:07.7	11:28:06.4	0	1s	-1	5°	51°
55	Tmp	149	7.686	11:29:01.7	11:28:59.2	0	3s	-3	31°	51°
56	Tmp	158	0.280	12:08:01.0	12:08:00.7	0	0s	0	9°	51°
57	Tmp	160	0.806	12:08:51.2	12:08:53.4	0	2s	+2	40°	51°
58	Tmp	162	1.148	12:09:24.0	12:09:25.2	0	1s	+1	28°	51°
59	Tmp	165	1.803	12:10:27.7	12:10:31.8	0	4s	+4	59°	51°
60	Tmp	168	2.397	12:11:36.5	12:11:38.3	0	2s	+2	42°	51°
61	Tmp	170	3.019	12:13:03.3	12:12:47.7	0	16s	-16	71°	52°
62	Tmp	172	3.227	12:13:29.5	12:13:27.4	0	2s	-2	36°	52°
63	Tmp	178	4.437	12:15:47.7	12:15:43.6	0	4s	-4	51°	52°
64	Tmp	183	5.733	12:18:23.2	12:18:22.3	0	1s	-1	18°	52°
65	Tmp	189	7.593	12:22:42.7	12:22:19.8	0	23s	-23	67°	52°
66	Tmp	191	8.337	12:23:53.9	12:23:59.8	0	6s	+6	42°	52°
67	Tmp	197	9.749	12:26:53.4	12:26:54.5	0	1s	+1	10°	52°
68	Tmp	199	10.229	12:27:48.9	12:27:50.2	0	1s	+1	15°	51°
69	Tmp	203	0.611	12:32:40.2	12:32:39.4	0	1s	-1	35°	51°
70	Tmp	207	1.283	12:34:06.8	12:34:06.5	0	0s	0	10°	51°
71	Tmp	211	2.265	12:35:53.9	12:35:54.3	0	0s	0	7°	52°
72	Tmp	213	3.291	12:37:44.8	12:37:45.0	0	0s	0	6°	52°
73	Tmp	217	4.401	12:39:46.7	12:39:46.8	0	0s	0	4°	51°
74	Tmp	221	5.222	12:41:13.7	12:41:14.0	0	0s	0	3°	51°
75	Tmp	225	6.079	12:42:44.9	12:42:44.0	0	1s	-1	17°	51°
76	Tmp	228	6.864	12:44:05.2	12:44:03.6	0	2s	-2	34°	51°
77	Tmp	237	0.716	12:56:42.0	12:56:43.3	0	1s	+1	25°	51°
78	Tmp	241	1.824	12:59:37.8	12:59:37.0	0	1s	-1	29°	51°
79	Tmp	245	2.386	13:00:52.7	13:00:56.4	0	4s	+4	52°	51°
80	Tmp	247	2.882	13:02:26.0	13:02:31.9	0	6s	+6	54°	51°
81	Tmp	254	3.762	13:04:23.3	13:04:24.3	0	1s	+1	24°	51°
82	Tmp	256	4.200	13:05:21.1	13:05:21.0	0	0s	0	6°	51°
83	Tmp	259	4.911	13:06:39.1	13:06:37.5	0	2s	-2	29°	51°
84	Tmp	266	0.085	13:09:59.5	13:09:01.0	0	59s	-59	76°	52°
85	Tmp	275	2.116	13:13:49.5	13:13:50.9	0	1s	+1	26°	52°
86	Tmp	280	3.178	13:15:44.6	13:15:42.3	0	2s	-2	41°	52°
87	Tmp	293	5.959	13:21:05.4	13:21:03.4	0	2s	-2	32°	52°

Num	91	Pen	0	PCZ	8	Total PP	667	Col. Final	52°
-----	----	-----	---	-----	---	----------	-----	------------	-----





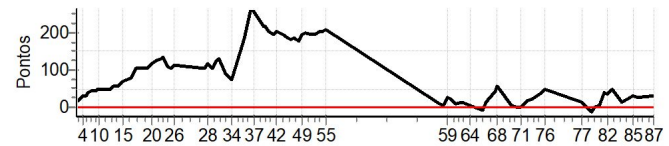
# TIRADENTES - MG - Mitsubishi MotorSports 2024

## Performance Individual

PC	Tp	Trc	DistPC	Ideal	Passagem	Pen	Erro	Pontos	NoPC	AtePC
N u m	92	92 / Edmar Teixeira Guimaraes / Caio Cesar								
		Cat / NL / Largada		LIGHT / 92 / 09:42:00						
		Belo Horizonte-MG				L200 TRITON SPORT 4X4				
PC	Tp	Trc	DistPC	Ideal	Passagem	Pen	Erro	Pontos	NoPC	AtePC
1	Tmp	6	1.603	10:04:52.7	10:05:11.6	0	19s	+19	70°	55°
2	Tmp	7	1.917	10:05:20.7	10:05:42.0	0	21s	+21	70°	69°
3	Tmp	8	2.693	10:06:36.2	10:07:06.5	0	30s	+30	72°	70°
4	Tmp	10	2.999	10:07:12.2	10:07:43.0	0	31s	+31	72°	71°
5	Tmp	12	3.402	10:07:56.6	10:08:30.3	0	34s	+34	72°	71°
6	Tmp	13	4.040	10:08:56.3	10:09:35.9	0	40s	+40	75°	71°
7	Tmp	15	4.591	10:09:51.6	10:10:35.2	0	44s	+44	77°	72°
8	Tmp	16	5.578	10:11:15.1	10:12:02.3	0	47s	+47	77°	72°
9	Tmp	18	6.229	10:12:12.6	10:13:00.8	0	48s	+48	77°	73°
10	Tmp	19	6.506	10:12:36.4	10:13:26.6	0	50s	+50	77°	74°
11	Tmp	26	0.543	10:15:25.9	10:16:14.5	0	49s	+49	77°	74°
12	Tmp	28	0.842	10:16:10.0	10:17:00.9	0	51s	+51	76°	74°
13	Tmp	31	1.503	10:17:25.7	10:18:22.5	0	57s	+57	76°	75°
14	Tmp	35	2.398	10:19:14.6	10:20:14.6	0	1m00s	+60	77°	75°
15	Tmp	38	3.065	10:20:44.7	10:21:56.0	0	1m11s	+71	77°	75°
16	Tmp	41	4.287	10:23:18.0	10:24:40.4	0	1m22s	+82	78°	76°
17	Tmp	45	5.012	10:25:02.9	10:26:47.8	0	1m45s	+105	78°	75°
18	Tmp	48	5.893	10:26:46.9	10:28:32.3	0	1m45s	+105	77°	75°
19	Tmp	52	6.749	10:28:42.9	10:30:30.2	0	1m47s	+107	78°	75°
20	Tmp	55	7.919	10:30:48.7	10:32:49.2	0	2m01s	+121	79°	75°
21	Tmp	58	8.694	10:32:21.3	10:34:29.0	0	2m08s	+128	80°	75°
22	Tmp	60	9.423	10:33:42.0	10:35:52.9	0	2m11s	+131	80°	76°
23	Tmp	61	9.762	10:34:14.6	10:36:30.9	0	2m16s	+136	80°	77°
24	Tmp	65	0.320	10:36:01.0	10:37:50.4	0	1m49s	+109	75°	78°
25	Tmp	68	0.914	10:37:15.9	10:39:04.3	0	1m48s	+108	75°	78°
26	Tmp	69	1.497	10:38:10.9	10:40:07.3	0	1m56s	+116	76°	78°
27	Tmp	72	0.187	10:48:43.6	10:50:30.8	0	1m47s	+107	76°	78°
28	Tmp	74	0.731	10:49:35.6	10:51:35.8	0	2m00s	+120	77°	78°
29	Tmp	79	1.670	10:51:21.9	10:53:10.1	0	1m48s	+108	77°	77°
30	Tmp	80	2.321	10:52:22.3	10:54:26.6	0	2m04s	+124	77°	77°
31	Tmp	83	3.005	10:53:30.9	10:55:44.9	0	2m14s	+134	78°	77°
32	Tmp	86	4.087	10:55:56.1	10:57:29.0	0	1m33s	+93	76°	77°
33	Tmp	88	4.629	10:56:53.9	10:58:16.7	0	1m23s	+83	75°	77°
34	Tmp	90	5.170	10:57:56.8	10:59:15.0	0	1m18s	+78	75°	77°
35	Tmp	99	6.935	11:02:23.6	11:05:31.0	0	3m07s	+187	77°	77°
36	Tmp	102	7.906	11:04:37.7	11:09:05.0	0	4m27s	[+267]	77°	76°
37	Tmp	103	8.279	11:05:25.0	11:09:44.4	0	4m19s	[+259]	75°	76°
38	Tmp	108	9.399	11:08:36.4	11:12:17.8	0	3m41s	[+221]	71°	76°
39	Tmp	109	9.842	11:09:33.5	11:13:11.5	0	3m38s	[+218]	69°	76°
40	Tmp	113	10.270	11:10:37.5	11:14:03.9	0	3m26s	[+206]	69°	76°
41	Tmp	114	11.030	11:12:11.6	11:15:29.8	0	3m18s	+198	69°	76°
42	Tmp	115	11.406	11:12:57.6	11:16:22.3	0	3m25s	[+205]	70°	76°
43	Tmp	120	0.758	11:15:34.4	11:18:51.1	0	3m17s	+197	69°	76°
44	Tmp	122	1.577	11:17:09.3	11:20:16.6	0	3m07s	+187	69°	76°
45	Tmp	125	2.001	11:18:11.2	11:21:15.5	0	3m04s	+184	69°	76°
46	Tmp	126	2.402	11:18:59.6	11:22:08.7	0	3m09s	+189	72°	76°
47	Tmp	127	2.749	11:19:41.9	11:22:46.1	0	3m04s	+184	73°	76°
48	Tmp	129	3.162	11:20:37.5	11:23:37.3	0	3m00s	+180	72°	76°
49	Tmp	132	3.893	11:22:03.1	11:25:19.0	0	3m16s	+196	74°	76°
50	Tmp	134	4.339	11:23:13.3	11:26:34.4	0	3m21s	+201	74°	76°
51	Tmp	139	5.087	11:24:55.6	11:28:12.8	0	3m17s	+197	75°	76°
52	Tmp	141	5.763	11:26:21.4	11:29:40.3	0	3m19s	+199	76°	76°

PC	Tp	Trc	DistPC	Ideal	Passagem	Pen	Erro	Pontos	NoPC	AtePC
53	Tmp	145	6.619	11:27:59.5	11:31:25.9	0	3m26s	[+206]	77°	76°
54	Tmp	148	7.212	11:29:07.7	11:32:35.6	0	3m28s	[+208]	77°	76°
55	Tmp	149	7.686	11:30:01.7	11:33:30.7	0	3m29s	[+209]	78°	76°
56	Tmp	158	0.280	12:09:01.0	12:09:10.6	0	10s	+10	69°	76°
57	Tmp	160	0.806	12:09:51.2	12:09:59.6	0	8s	+8	67°	76°
58	Tmp	162	1.148	12:10:24.0	12:10:33.1	0	9s	+9	67°	76°
59	Tmp	165	1.803	12:11:27.7	12:11:55.1	0	27s	+27	72°	76°
60	Tmp	168	2.397	12:12:36.5	12:13:01.3	0	25s	+25	73°	75°
61	Tmp	170	3.019	12:14:03.3	12:14:17.3	0	14s	+14	70°	75°
62	Tmp	172	3.227	12:14:29.5	12:14:41.7	0	12s	+12	69°	75°
63	Tmp	178	4.437	12:16:47.7	12:17:04.1	0	16s	+16	70°	75°
64	Tmp	183	5.733	12:19:23.2	12:19:28.2	0	5s	+5	57°	75°
65	Tmp	189	7.593	12:23:42.7	12:23:36.5	0	6s	-6	40°	75°
66	Tmp	191	8.337	12:24:53.9	12:25:08.1	0	14s	+14	65°	75°
67	Tmp	197	9.749	12:27:53.4	12:28:40.5	0	47s	+47	78°	75°
68	Tmp	199	10.229	12:28:48.9	12:29:48.7	0	1m00s	+60	78°	75°
69	Tmp	203	0.611	12:33:40.2	12:33:47.0	0	7s	+7	66°	75°
70	Tmp	207	1.283	12:35:06.8	12:35:06.5	0	0s	0	9°	75°
71	Tmp	211	2.265	12:36:53.9	12:36:57.2	0	3s	+3	54°	75°
72	Tmp	213	3.291	12:38:44.8	12:39:04.1	0	19s	+19	71°	75°
73	Tmp	217	4.401	12:40:46.7	12:41:11.6	0	25s	+25	76°	75°
74	Tmp	221	5.222	12:42:13.7	12:42:45.6	0	32s	+32	76°	75°
75	Tmp	225	6.079	12:43:44.9	12:44:26.2	0	41s	+41	76°	75°
76	Tmp	228	6.864	12:45:05.2	12:45:55.4	0	50s	+50	76°	75°
77	Tmp	237	0.716	12:57:42.0	12:57:55.0	0	13s	+13	67°	75°
78	Tmp	241	1.824	13:00:37.8	13:00:27.2	0	11s	-11	71°	75°
79	Tmp	245	2.386	13:01:52.7	13:01:53.7	0	1s	+1	17°	75°
80	Tmp	247	2.882	13:03:26.0	13:03:32.0	0	6s	+6	53°	75°
81	Tmp	254	3.762	13:05:23.3	13:06:02.6	0	39s	+39	72°	75°
82	Tmp	256	4.200	13:06:21.1	13:06:57.8	0	37s	+37	72°	75°
83	Tmp	259	4.911	13:07:39.1	13:08:29.5	0	50s	+50	72°	75°
84	Tmp	266	0.085	13:10:59.5	13:11:14.8	0	15s	+15	59°	75°
85	Tmp	275	2.116	13:14:49.5	13:15:20.2	0	31s	+31	68°	75°
86	Tmp	280	3.178	13:16:44.6	13:17:13.3	0	29s	+29	70°	75°
87	Tmp	293	5.959	13:22:05.4	13:22:38.2	0	33s	+33	69°	75°

Num 92 Pen 0 PCZ 1 Total PP 5741 Col. Final 75°





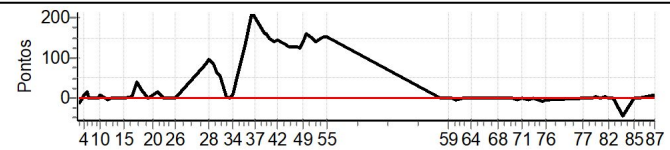
# TIRADENTES - MG - Mitsubishi MotorSports 2024

## Performance Individual

PC	Tp	Trc	DistPC	Ideal	Passagem	Pen	Erro	Pontos	NoPC	AtePC
N u m	93	93 / Anna Costa Pinto Ribeiro / Maria Clara Ribeiro Riani								
		Cat / NL / Largada LIGHT / 93 / 09:43:00								
		Juiz de Fora-MG				OUTLANDER 3.0 GT 4X4 AT				
PC	Tp	Trc	DistPC	Ideal	Passagem	Pen	Erro	Pontos	NoPC	AtePC
1	Tmp	6	1.603	10:05:52.7	10:05:44.7	0	8s	-8	61°	78°
2	Tmp	7	1.917	10:06:20.7	10:06:09.2	0	12s	-12	66°	70°
3	Tmp	8	2.693	10:07:36.2	10:07:39.2	0	3s	+3	42°	62°
4	Tmp	10	2.999	10:08:12.2	10:08:20.6	0	8s	+8	62°	60°
5	Tmp	12	3.402	10:08:56.6	10:09:13.6	0	17s	+17	62°	60°
6	Tmp	13	4.040	10:09:56.3	10:09:58.7	0	2s	+2	22°	60°
7	Tmp	15	4.591	10:10:51.6	10:10:50.7	0	1s	-1	15°	59°
8	Tmp	16	5.578	10:12:15.1	10:12:15.9	0	1s	+1	15°	57°
9	Tmp	18	6.229	10:13:12.6	10:13:12.5	0	0s	0	4°	52°
10	Tmp	19	6.506	10:13:36.4	10:13:43.1	0	7s	+7	61°	55°
11	Tmp	26	0.543	10:16:25.9	10:16:24.2	0	2s	-2	30°	52°
12	Tmp	28	0.842	10:17:10.0	10:17:09.5	0	1s	-1	17°	51°
13	Tmp	31	1.503	10:18:25.7	10:18:24.8	0	1s	-1	24°	50°
14	Tmp	35	2.398	10:20:14.6	10:20:15.7	0	1s	+1	15°	45°
15	Tmp	38	3.065	10:21:44.7	10:21:47.0	0	2s	+2	27°	41°
16	Tmp	41	4.287	10:24:18.0	10:24:23.1	0	5s	+5	45°	43°
17	Tmp	45	5.012	10:26:02.9	10:26:42.0	0	39s	+39	69°	45°
18	Tmp	48	5.893	10:27:46.9	10:28:07.1	0	20s	+20	59°	51°
19	Tmp	52	6.749	10:29:42.9	10:29:45.6	0	3s	+3	23°	50°
20	Tmp	55	7.919	10:31:48.7	10:31:55.7	0	7s	+7	49°	48°
21	Tmp	58	8.694	10:33:21.3	10:33:40.0	0	19s	+19	62°	49°
22	Tmp	60	9.423	10:34:42.0	10:34:47.9	0	6s	+6	32°	49°
23	Tmp	61	9.762	10:35:14.6	10:35:16.4	0	2s	+2	22°	48°
24	Tmp	65	0.320	10:37:01.0	10:37:01.1	0	0s	0	6°	45°
25	Tmp	68	0.914	10:38:15.9	10:38:17.4	0	2s	+2	30°	46°
26	Tmp	69	1.497	10:39:10.9	10:39:12.3	0	1s	+1	17°	43°
27	Tmp	72	0.187	10:49:43.6	10:51:07.8	0	1m24s	+84	72°	47°
28	Tmp	74	0.731	10:50:35.6	10:52:13.0	0	1m37s	+97	70°	48°
29	Tmp	79	1.670	10:52:21.9	10:53:45.7	0	1m24s	+84	75°	50°
30	Tmp	80	2.321	10:53:22.3	10:54:29.0	0	1m07s	+67	71°	53°
31	Tmp	83	3.005	10:54:30.9	10:55:29.7	0	59s	+59	69°	53°
32	Tmp	86	4.087	10:56:56.1	10:56:59.7	0	4s	+4	43°	52°
33	Tmp	88	4.629	10:57:53.9	10:57:53.6	0	0s	0	4°	52°
34	Tmp	90	5.170	10:58:56.8	10:59:04.9	0	8s	+8	57°	52°
35	Tmp	99	6.935	11:03:23.6	11:05:39.0	0	2m15s	+135	75°	57°
36	Tmp	102	7.906	11:05:37.7	11:09:10.4	0	3m33s	[+213]	75°	60°
37	Tmp	103	8.279	11:06:25.0	11:09:47.3	0	3m22s	[+202]	73°	61°
38	Tmp	108	9.399	11:09:36.4	11:12:19.3	0	2m43s	[+163]	68°	62°
39	Tmp	109	9.842	11:10:33.5	11:13:15.4	0	2m42s	[+162]	66°	62°
40	Tmp	113	10.270	11:11:37.5	11:14:05.5	0	2m28s	[+148]	66°	63°
41	Tmp	114	11.030	11:13:11.6	11:15:32.6	0	2m21s	+141	65°	63°
42	Tmp	115	11.406	11:13:57.6	11:16:24.0	0	2m26s	+146	66°	63°
43	Tmp	120	0.758	11:16:34.4	11:18:52.1	0	2m18s	+138	64°	66°
44	Tmp	122	1.577	11:18:09.3	11:20:18.6	0	2m09s	+129	65°	67°
45	Tmp	125	2.001	11:19:11.2	11:21:18.6	0	2m07s	+127	65°	68°
46	Tmp	126	2.402	11:19:59.6	11:22:10.7	0	2m11s	+131	66°	68°
47	Tmp	127	2.749	11:20:41.9	11:22:49.2	0	2m07s	+127	67°	68°
48	Tmp	129	3.162	11:21:37.5	11:23:41.0	0	2m04s	+124	67°	68°
49	Tmp	132	3.893	11:23:03.1	11:25:23.8	0	2m21s	+141	68°	68°
50	Tmp	134	4.339	11:24:13.3	11:26:52.3	0	2m39s	[+159]	70°	68°
51	Tmp	139	5.087	11:25:55.6	11:28:23.3	0	2m28s	[+148]	71°	68°
52	Tmp	141	5.763	11:27:21.4	11:29:43.4	0	2m22s	+142	70°	68°

PC	Tp	Trc	DistPC	Ideal	Passagem	Pen	Erro	Pontos	NoPC	AtePC
53	Tmp	145	6.619	11:28:59.5	11:31:27.5	0	2m28s	+148	71°	68°
54	Tmp	148	7.212	11:30:07.7	11:32:39.0	0	2m31s	[+151]	73°	69°
55	Tmp	149	7.686	11:31:01.7	11:33:32.4	0	2m31s	[+151]	74°	69°
56	Tmp	158	0.280	12:10:01.0	12:10:01.1	0	0s	0	8°	69°
57	Tmp	160	0.806	12:10:51.2	12:10:52.8	0	2s	+2	39°	69°
58	Tmp	162	1.148	12:11:24.0	12:11:25.2	0	1s	+1	27°	69°
59	Tmp	165	1.803	12:12:27.7	12:12:27.8	0	0s	0	8°	69°
60	Tmp	168	2.397	12:13:36.5	12:13:36.9	0	0s	0	7°	69°
61	Tmp	170	3.019	12:15:03.3	12:15:01.5	0	2s	-2	31°	69°
62	Tmp	172	3.227	12:15:29.5	12:15:27.2	0	2s	-2	35°	69°
63	Tmp	178	4.437	12:17:47.7	12:17:46.3	0	1s	-1	20°	69°
64	Tmp	183	5.733	12:20:23.2	12:20:24.9	0	2s	+2	32°	69°
65	Tmp	189	7.593	12:24:42.7	12:24:45.4	0	3s	+3	25°	69°
66	Tmp	191	8.337	12:25:53.9	12:25:55.5	0	2s	+2	15°	69°
67	Tmp	197	9.749	12:28:53.4	12:28:54.0	0	1s	+1	9°	69°
68	Tmp	199	10.229	12:29:48.9	12:29:50.9	0	2s	+2	24°	68°
69	Tmp	203	0.611	12:34:40.2	12:34:41.9	0	2s	+2	50°	68°
70	Tmp	207	1.283	12:36:06.8	12:36:04.3	0	3s	-3	57°	68°
71	Tmp	211	2.265	12:37:53.9	12:37:57.3	0	3s	+3	53°	68°
72	Tmp	213	3.291	12:39:44.8	12:39:41.9	0	3s	-3	44°	68°
73	Tmp	217	4.401	12:41:46.7	12:41:45.5	0	1s	-1	17°	68°
74	Tmp	221	5.222	12:43:13.7	12:43:10.7	0	3s	-3	39°	68°
75	Tmp	225	6.079	12:44:44.9	12:44:39.5	0	5s	-5	51°	68°
76	Tmp	228	6.864	12:46:05.2	12:46:03.5	0	2s	-2	33°	67°
77	Tmp	237	0.716	12:58:42.0	12:58:43.9	0	2s	+2	48°	67°
78	Tmp	241	1.824	13:01:37.8	13:01:36.6	0	1s	-1	28°	67°
79	Tmp	245	2.386	13:02:52.7	13:02:57.0	0	4s	+4	51°	67°
80	Tmp	247	2.882	13:04:26.0	13:04:27.1	0	1s	+1	24°	67°
81	Tmp	254	3.762	13:06:23.3	13:06:28.1	0	5s	+5	50°	65°
82	Tmp	256	4.200	13:07:21.1	13:07:21.3	0	0s	0	5°	65°
83	Tmp	259	4.911	13:08:39.1	13:08:39.5	0	0s	0	7°	65°
84	Tmp	266	0.085	13:11:59.5	13:11:16.6	0	43s	-43	70°	65°
85	Tmp	275	2.116	13:15:49.5	13:15:50.9	0	1s	+1	25°	65°
86	Tmp	280	3.178	13:17:44.6	13:17:44.6	0	0s	0	9°	65°
87	Tmp	293	5.959	13:23:05.4	13:23:12.1	0	7s	+7	63°	65°

Num	93	Pen	0	PCZ	9	Total PP	2306	Col. Final	65°
-----	----	-----	---	-----	---	----------	------	------------	-----







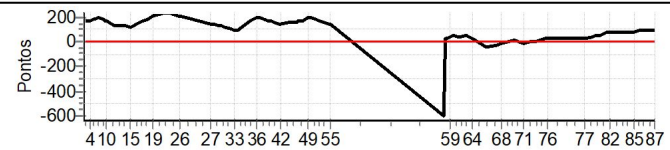
# TIRADENTES - MG - Mitsubishi MotorSports 2024

## Performance Individual

PC	Tp	Trc	DistPC	Ideal	Passagem	Pen	Erro	Pontos	NoPC	AtePC
N u m	94	94 / Isildo Pedro / Tania Gomes Vilela Silva								
		Cat / NL / Largada		LIGHT / 94 / 09:44:00						
		Osasco-SP				TRITON SPORT HPE AT 2.4 DIESEL				
PC	Tp	Trc	DistPC	Ideal	Passagem	Pen	Erro	Pontos	NoPC	AtePC
1	Tmp	6	1.603	10:06:52.7	10:09:51.3	0	2m59s	+179	80°	64°
2	Tmp	7	1.917	10:07:20.7	10:10:13.7	0	2m53s	+173	80°	80°
3	Tmp	8	2.693	10:08:36.2	10:11:22.3	0	2m46s	+166	80°	80°
4	Tmp	10	2.999	10:09:12.2	10:12:01.5	0	2m49s	+169	80°	80°
5	Tmp	12	3.402	10:09:56.6	10:12:55.9	0	2m59s	+179	80°	80°
6	Tmp	13	4.040	10:10:56.3	10:14:03.1	0	3m07s	+187	80°	80°
7	Tmp	15	4.591	10:11:51.6	10:15:03.7	0	3m12s	+192	80°	80°
8	Tmp	16	5.578	10:13:15.1	10:16:17.9	0	3m03s	+183	80°	80°
9	Tmp	18	6.229	10:14:12.6	10:17:07.8	0	2m55s	+175	80°	80°
10	Tmp	19	6.506	10:14:36.4	10:17:26.3	0	2m50s	+170	80°	80°
11	Tmp	26	0.543	10:17:25.9	10:19:37.0	0	2m11s	+131	80°	80°
12	Tmp	28	0.842	10:18:10.0	10:20:24.3	0	2m14s	+134	80°	80°
13	Tmp	31	1.503	10:19:25.7	10:21:35.1	0	2m09s	+129	80°	80°
14	Tmp	35	2.398	10:21:14.6	10:23:20.7	0	2m06s	+126	80°	80°
15	Tmp	38	3.065	10:22:44.7	10:24:46.0	0	2m01s	+121	80°	80°
16	Tmp	41	4.287	10:25:18.0	10:27:44.0	0	2m26s	+146	80°	80°
17	Tmp	45	5.012	10:27:02.9	10:29:49.2	0	2m46s	+166	81°	80°
18	Tmp	48	5.893	10:28:46.9	10:31:54.1	0	3m07s	+187	81°	80°
19	Tmp	52	6.749	10:30:42.9	10:34:05.9	0	3m23s	[+203]	81°	80°
20	Tmp	55	7.919	10:32:48.7	10:36:35.5	0	3m47s	[+227]	81°	80°
21	Tmp	58	8.694	10:34:21.3	10:38:10.7	0	3m49s	[+229]	81°	80°
22	Tmp	60	9.423	10:35:42.0	10:39:32.8	0	3m51s	[+231]	81°	80°
23	Tmp	61	9.762	10:36:14.6	10:40:08.7	0	3m54s	[+234]	81°	80°
24	Tmp	65	0.320	10:38:01.0	10:41:36.3	0	3m35s	[+215]	79°	80°
25	Tmp	68	0.914	10:39:15.9	10:42:41.2	0	3m25s	[+205]	79°	80°
26	Tmp	69	1.497	10:40:10.9	10:43:38.9	0	3m28s	[+208]	79°	80°
27	Tmp	72	0.187	10:50:43.6	10:53:12.3	0	2m29s	+149	78°	80°
28	Tmp	74	0.731	10:51:35.6	10:54:02.2	0	2m27s	+147	78°	80°
29	Tmp	79	1.670	10:53:21.9	10:55:28.6	0	2m07s	+127	78°	80°
30	Tmp	80	2.321	10:54:22.3	10:56:27.2	0	2m05s	+125	78°	80°
31	Tmp	83	3.005	10:55:30.9	10:57:34.2	0	2m03s	+123	77°	80°
32	Tmp	86	4.087	10:57:56.1	10:59:35.9	0	1m40s	+100	77°	80°
33	Tmp	88	4.629	10:58:53.9	11:00:31.0	0	1m37s	+97	77°	80°
34	Tmp	90	5.170	10:59:56.8	11:01:33.8	0	1m37s	+97	77°	80°
35	Tmp	99	6.935	11:04:23.6	11:07:10.2	0	2m47s	+167	76°	78°
36	Tmp	102	7.906	11:06:37.7	11:09:46.4	0	3m09s	+189	74°	78°
37	Tmp	103	8.279	11:07:25.0	11:10:35.3	0	3m10s	+190	72°	78°
38	Tmp	108	9.399	11:10:36.4	11:13:27.6	0	2m51s	+171	69°	78°
39	Tmp	109	9.842	11:11:33.5	11:14:22.6	0	2m49s	+169	67°	78°
40	Tmp	113	10.270	11:12:37.5	11:15:15.5	0	2m38s	+158	67°	78°
41	Tmp	114	11.030	11:14:11.6	11:16:39.0	0	2m27s	+147	67°	78°
42	Tmp	115	11.406	11:14:57.6	11:17:23.0	0	2m25s	+145	65°	78°
43	Tmp	120	0.758	11:17:34.4	11:20:05.5	0	2m31s	+151	65°	78°
44	Tmp	122	1.577	11:19:09.3	11:21:39.6	0	2m30s	+150	66°	78°
45	Tmp	125	2.001	11:20:11.2	11:22:48.6	0	2m37s	+157	67°	78°
46	Tmp	126	2.402	11:20:59.6	11:23:44.8	0	2m45s	+165	68°	78°
47	Tmp	127	2.749	11:21:41.9	11:24:29.6	0	2m48s	+168	69°	78°
48	Tmp	129	3.162	11:22:37.5	11:25:27.3	0	2m50s	+170	71°	78°
49	Tmp	132	3.893	11:24:03.1	11:27:12.9	0	3m10s	+190	72°	78°
50	Tmp	134	4.339	11:25:13.3	11:28:28.1	0	3m15s	[+195]	73°	78°
51	Tmp	139	5.087	11:26:55.6	11:30:01.8	0	3m06s	+186	73°	78°
52	Tmp	141	5.763	11:28:21.4	11:31:10.5	0	2m49s	+169	73°	77°

PC	Tp	Trc	DistPC	Ideal	Passagem	Pen	Erro	Pontos	NoPC	AtePC
53	Tmp	145	6.619	11:29:59.5	11:32:35.1	0	2m36s	+156	72°	77°
54	Tmp	148	7.212	11:31:07.7	11:33:35.9	0	2m28s	+148	72°	77°
55	Tmp	149	7.686	11:32:01.7	11:34:25.1	0	2m23s	+143	72°	77°
56	Tmp	158	0.280	12:11:01.0	11:54:19.7	0	16m41s	-600	81°	78°
57	Tmp	160	0.806	12:11:51.2	12:12:12.0	0	21s	+21	74°	78°
58	Tmp	162	1.148	12:12:24.0	12:12:52.2	0	28s	+28	74°	78°
59	Tmp	165	1.803	12:13:27.7	12:14:11.4	0	44s	+44	75°	78°
60	Tmp	168	2.397	12:14:36.5	12:15:30.8	0	54s	+54	77°	78°
61	Tmp	170	3.019	12:16:03.3	12:16:47.1	0	44s	+44	78°	79°
62	Tmp	172	3.227	12:16:29.5	12:17:10.4	0	41s	+41	78°	79°
63	Tmp	178	4.437	12:18:47.7	12:19:33.8	0	46s	+46	77°	79°
64	Tmp	183	5.733	12:21:23.2	12:21:43.6	0	20s	+20	72°	79°
65	Tmp	189	7.593	12:25:42.7	12:25:04.4	0	38s	-38	74°	78°
66	Tmp	191	8.337	12:26:53.9	12:26:08.0	0	46s	-46	77°	78°
67	Tmp	197	9.749	12:29:53.4	12:29:30.1	0	23s	-23	72°	78°
68	Tmp	199	10.229	12:30:48.9	12:30:34.4	0	15s	-15	65°	78°
69	Tmp	203	0.611	12:35:40.2	12:35:51.5	0	11s	+11	68°	78°
70	Tmp	207	1.283	12:37:06.8	12:37:09.7	0	3s	+3	56°	78°
71	Tmp	211	2.265	12:38:53.9	12:38:46.1	0	8s	-8	69°	78°
72	Tmp	213	3.291	12:40:44.8	12:40:44.2	0	1s	-1	18°	78°
73	Tmp	217	4.401	12:42:46.7	12:42:50.8	0	4s	+4	38°	78°
74	Tmp	221	5.222	12:44:13.7	12:44:27.1	0	13s	+13	70°	78°
75	Tmp	225	6.079	12:45:44.9	12:46:09.6	0	25s	+25	70°	78°
76	Tmp	228	6.864	12:47:05.2	12:47:33.5	0	28s	+28	72°	78°
77	Tmp	237	0.716	12:59:42.0	13:00:05.0	0	23s	+23	73°	78°
78	Tmp	241	1.824	13:02:37.8	13:03:23.0	0	45s	+45	77°	78°
79	Tmp	245	2.386	13:03:52.7	13:04:47.6	0	55s	+55	78°	78°
80	Tmp	247	2.882	13:05:26.0	13:06:20.0	0	54s	+54	75°	78°
81	Tmp	254	3.762	13:07:23.3	13:08:35.7	0	1m12s	+72	78°	78°
82	Tmp	256	4.200	13:08:21.1	13:09:39.4	0	1m18s	+78	79°	78°
83	Tmp	259	4.911	13:09:39.1	13:10:55.5	0	1m16s	+76	78°	78°
84	Tmp	266	0.085	13:12:59.5	13:14:14.4	0	1m15s	+75	79°	78°
85	Tmp	275	2.116	13:16:49.5	13:18:08.9	0	1m19s	+79	78°	78°
86	Tmp	280	3.178	13:18:44.6	13:20:17.3	0	1m33s	+93	77°	78°
87	Tmp	293	5.959	13:24:05.4	13:25:41.1	0	1m36s	+96	76°	78°

Num	94	Pen	0	PCZ	0	Total PP	9026	Col. Final	78°
-----	----	-----	---	-----	---	----------	------	------------	-----





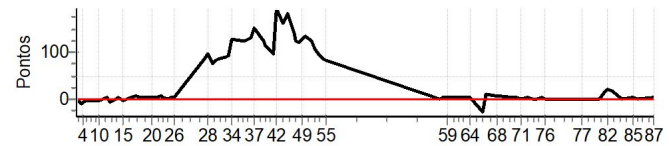
# TIRADENTES - MG - Mitsubishi MotorSports 2024

## Performance Individual

PC	Tp	Trc	DistPC	Ideal	Passagem	Pen	Erro	Pontos	NoPC	AtePC
N u m	95	95 / Lucio Ricardo Brito de Almeida / Alexandre Minardi								
		Cat / NL / Largada LIGHT / 95 / 09:45:00								
		Sete Lagoas-MG PAJERO SPORT LEGEND 2.4 DI-D 4x4								
PC	Tp	Trc	DistPC	Ideal	Passagem	Pen	Erro	Pontos	NoPC	AtePC
1	Tmp	6	1.603	10:07:52.7	10:07:48.4	0	4s	-4	48°	72°
2	Tmp	7	1.917	10:08:20.7	10:08:17.2	0	4s	-4	53°	57°
3	Tmp	8	2.693	10:09:36.2	10:09:27.4	0	9s	-9	61°	59°
4	Tmp	10	2.999	10:10:12.2	10:10:06.5	0	6s	-6	58°	59°
5	Tmp	12	3.402	10:10:56.6	10:10:54.6	0	2s	-2	25°	58°
6	Tmp	13	4.040	10:11:56.3	10:11:52.9	0	3s	-3	36°	57°
7	Tmp	15	4.591	10:12:51.6	10:12:46.8	0	5s	-5	50°	57°
8	Tmp	16	5.578	10:14:15.1	10:14:12.8	0	2s	-2	28°	56°
9	Tmp	18	6.229	10:15:12.6	10:15:11.0	0	2s	-2	24°	55°
10	Tmp	19	6.506	10:15:36.4	10:15:32.0	0	4s	-4	43°	53°
11	Tmp	26	0.543	10:18:25.9	10:18:27.9	0	2s	+2	29°	55°
12	Tmp	28	0.842	10:19:10.0	10:19:03.6	0	6s	-6	53°	56°
13	Tmp	31	1.503	10:20:25.7	10:20:24.1	0	2s	-2	39°	56°
14	Tmp	35	2.398	10:22:14.6	10:22:17.0	0	2s	+2	28°	52°
15	Tmp	38	3.065	10:23:44.7	10:23:42.7	0	2s	-2	26°	50°
16	Tmp	41	4.287	10:26:18.0	10:26:20.4	0	2s	+2	15°	50°
17	Tmp	45	5.012	10:28:02.9	10:28:09.9	0	7s	+7	47°	46°
18	Tmp	48	5.893	10:29:46.9	10:29:49.5	0	3s	+3	25°	43°
19	Tmp	52	6.749	10:31:42.9	10:31:45.8	0	3s	+3	22°	42°
20	Tmp	55	7.919	10:33:48.7	10:33:53.5	0	5s	+5	39°	41°
21	Tmp	58	8.694	10:35:21.3	10:35:24.0	0	3s	+3	24°	43°
22	Tmp	60	9.423	10:36:42.0	10:36:49.6	0	8s	+8	43°	40°
23	Tmp	61	9.762	10:37:14.6	10:37:19.0	0	4s	+4	32°	38°
24	Tmp	65	0.320	10:39:01.0	10:39:00.6	0	0s	0	5°	34°
25	Tmp	68	0.914	10:40:15.9	10:40:18.6	0	3s	+3	37°	34°
26	Tmp	69	1.497	10:41:10.9	10:41:14.2	0	3s	+3	35°	34°
27	Tmp	72	0.187	10:51:43.6	10:53:12.9	0	1m29s	+89	74°	33°
28	Tmp	74	0.731	10:52:35.6	10:54:14.0	0	1m38s	+98	72°	34°
29	Tmp	79	1.670	10:54:21.9	10:55:39.1	0	1m17s	+77	70°	36°
30	Tmp	80	2.321	10:55:22.3	10:56:47.7	0	1m25s	+85	74°	48°
31	Tmp	83	3.005	10:56:30.9	10:58:00.3	0	1m29s	+89	74°	49°
32	Tmp	86	4.087	10:58:56.1	11:00:27.9	0	1m32s	+92	75°	55°
33	Tmp	88	4.629	10:59:53.9	11:01:29.0	0	1m35s	+95	76°	61°
34	Tmp	90	5.170	11:00:56.8	11:03:04.7	0	2m08s	+128	78°	62°
35	Tmp	99	6.935	11:05:23.6	11:07:29.4	0	2m06s	+126	74°	64°
36	Tmp	102	7.906	11:07:37.7	11:09:50.7	0	2m13s	[+133]	72°	64°
37	Tmp	103	8.279	11:08:25.0	11:11:00.3	0	2m35s	[+155]	70°	64°
38	Tmp	108	9.399	11:11:36.4	11:13:43.5	0	2m07s	+127	66°	65°
39	Tmp	109	9.842	11:12:33.5	11:14:28.8	0	1m55s	+115	64°	69°
40	Tmp	113	10.270	11:13:37.5	11:15:26.2	0	1m49s	+109	63°	68°
41	Tmp	114	11.030	11:15:11.6	11:16:50.0	0	1m38s	+98	63°	68°
42	Tmp	115	11.406	11:15:57.6	11:19:13.1	0	3m16s	[+196]	69°	68°
43	Tmp	120	0.758	11:18:34.4	11:21:20.1	0	2m46s	[+166]	67°	68°
44	Tmp	122	1.577	11:20:09.3	11:23:13.5	0	3m04s	[+184]	68°	69°
45	Tmp	125	2.001	11:21:11.2	11:23:54.0	0	2m43s	[+163]	68°	70°
46	Tmp	126	2.402	11:21:59.6	11:24:22.6	0	2m23s	[+143]	67°	70°
47	Tmp	127	2.749	11:22:41.9	11:24:48.6	0	2m07s	+127	66°	69°
48	Tmp	129	3.162	11:23:37.5	11:25:38.7	0	2m01s	+121	66°	69°
49	Tmp	132	3.893	11:25:03.1	11:27:14.4	0	2m11s	[+131]	67°	69°
50	Tmp	134	4.339	11:26:13.3	11:28:29.4	0	2m16s	[+136]	68°	69°
51	Tmp	139	5.087	11:27:55.6	11:30:02.8	0	2m07s	+127	68°	69°
52	Tmp	141	5.763	11:29:21.4	11:31:11.8	0	1m50s	+110	69°	69°

PC	Tp	Trc	DistPC	Ideal	Passagem	Pen	Erro	Pontos	NoPC	AtePC
53	Tmp	145	6.619	11:30:59.5	11:32:35.8	0	1m36s	+96	69°	69°
54	Tmp	148	7.212	11:32:07.7	11:33:36.9	0	1m29s	+89	69°	68°
55	Tmp	149	7.686	11:33:01.7	11:34:26.5	0	1m25s	+85	67°	68°
56	Tmp	158	0.280	12:12:01.0	12:12:01.3	0	0s	0	7°	68°
57	Tmp	160	0.806	12:12:51.2	12:12:54.3	0	3s	+3	52°	68°
58	Tmp	162	1.148	12:13:24.0	12:13:25.8	0	2s	+2	44°	68°
59	Tmp	165	1.803	12:14:27.7	12:14:30.0	0	2s	+2	45°	68°
60	Tmp	168	2.397	12:15:36.5	12:15:40.9	0	4s	+4	54°	68°
61	Tmp	170	3.019	12:17:03.3	12:17:05.0	0	2s	+2	30°	68°
62	Tmp	172	3.227	12:17:29.5	12:17:33.6	0	4s	+4	52°	68°
63	Tmp	178	4.437	12:19:47.7	12:19:52.1	0	4s	+4	50°	68°
64	Tmp	183	5.733	12:22:23.2	12:22:27.4	0	4s	+4	50°	68°
65	Tmp	189	7.593	12:26:42.7	12:26:14.9	0	28s	-28	71°	68°
66	Tmp	191	8.337	12:27:53.9	12:28:03.7	0	10s	+10	60°	68°
67	Tmp	197	9.749	12:30:53.4	12:30:59.7	0	6s	+6	46°	68°
68	Tmp	199	10.229	12:31:48.9	12:31:56.6	0	8s	+8	53°	69°
69	Tmp	203	0.611	12:36:40.2	12:36:43.1	0	3s	+3	56°	69°
70	Tmp	207	1.283	12:38:06.8	12:38:11.2	0	4s	+4	61°	69°
71	Tmp	211	2.265	12:39:53.9	12:39:54.9	0	1s	+1	18°	69°
72	Tmp	213	3.291	12:41:44.8	12:41:48.1	0	3s	+3	43°	69°
73	Tmp	217	4.401	12:43:46.7	12:43:47.9	0	1s	+1	16°	69°
74	Tmp	221	5.222	12:45:13.7	12:45:15.1	0	1s	+1	15°	69°
75	Tmp	225	6.079	12:46:44.9	12:46:46.6	0	2s	+2	35°	69°
76	Tmp	228	6.864	12:48:05.2	12:48:05.4	0	0s	0	5°	68°
77	Tmp	237	0.716	13:00:42.0	13:00:42.2	0	0s	0	7°	68°
78	Tmp	241	1.824	13:03:37.8	13:03:36.6	0	1s	-1	27°	68°
79	Tmp	245	2.386	13:04:52.7	13:04:53.7	0	1s	+1	16°	68°
80	Tmp	247	2.882	13:06:26.0	13:06:26.7	0	1s	+1	23°	68°
81	Tmp	254	3.762	13:08:23.3	13:08:38.3	0	15s	+15	60°	67°
82	Tmp	256	4.200	13:09:21.1	13:09:43.3	0	22s	+22	69°	67°
83	Tmp	259	4.911	13:10:39.1	13:10:56.4	0	17s	+17	66°	66°
84	Tmp	266	0.085	13:13:59.5	13:14:00.6	0	1s	+1	23°	66°
85	Tmp	275	2.116	13:17:49.5	13:17:53.4	0	4s	+4	51°	66°
86	Tmp	280	3.178	13:19:44.6	13:19:44.8	0	0s	0	8°	66°
87	Tmp	293	5.959	13:25:05.4	13:25:08.8	0	3s	+3	42°	66°

Num	95	Pen	0	PCZ	5	Total PP	2336	Col. Final	66°
-----	----	-----	---	-----	---	----------	------	------------	-----





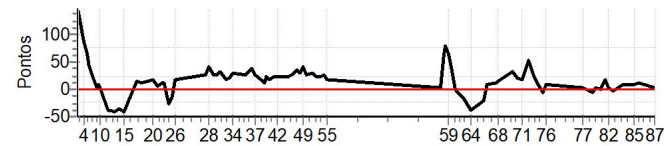
# TIRADENTES - MG - Mitsubishi MotorSports 2024

## Performance Individual

PC	Tp	Trc	DistPC	Ideal	Passagem	Pen	Erro	Pontos	NoPC	AtePC
N u m	96	96 / Leandro Silva Faria / Renata Romualdo Faria								
		Cat / NL / Largada		LIGHT / 96 / 09:46:00						
		Passos-MG			PAJERO SPORT HPE 2.4 DI-D 4X4 A					
PC	Tp	Trc	DistPC	Ideal	Passagem	Pen	Erro	Pontos	NoPC	AtePC
1	Tmp	6	1.603	10:08:52.7	10:11:19.1	0	2m26s	[+146]	79°	63°
2	Tmp	7	1.917	10:09:20.7	10:11:31.7	0	2m11s	[+131]	79°	79°
3	Tmp	8	2.693	10:10:36.2	10:12:15.3	0	1m39s	[+99]	79°	79°
4	Tmp	10	2.999	10:11:12.2	10:12:36.6	0	1m24s	[+84]	79°	79°
5	Tmp	12	3.402	10:11:56.6	10:13:01.6	0	1m05s	[+65]	79°	79°
6	Tmp	13	4.040	10:12:56.3	10:13:40.2	0	44s	+44	77°	79°
7	Tmp	15	4.591	10:13:51.6	10:14:17.9	0	26s	+26	72°	79°
8	Tmp	16	5.578	10:15:15.1	10:15:17.9	0	3s	+3	41°	79°
9	Tmp	18	6.229	10:16:12.6	10:16:20.0	0	7s	+7	62°	78°
10	Tmp	19	6.506	10:16:36.4	10:16:37.6	0	1s	+1	15°	77°
11	Tmp	26	0.543	10:19:25.9	10:18:46.1	0	40s	-40	73°	76°
12	Tmp	28	0.842	10:20:10.0	10:19:29.7	0	40s	-40	72°	76°
13	Tmp	31	1.503	10:21:25.7	10:20:43.5	0	42s	-42	73°	76°
14	Tmp	35	2.398	10:23:14.6	10:22:37.9	0	37s	-37	69°	76°
15	Tmp	38	3.065	10:24:44.7	10:24:03.8	0	41s	-41	71°	76°
16	Tmp	41	4.287	10:27:18.0	10:27:11.9	0	6s	-6	49°	74°
17	Tmp	45	5.012	10:29:02.9	10:29:17.0	0	14s	+14	55°	74°
18	Tmp	48	5.893	10:30:46.9	10:30:59.3	0	12s	+12	55°	74°
19	Tmp	52	6.749	10:32:42.9	10:32:55.6	0	13s	+13	62°	71°
20	Tmp	55	7.919	10:34:48.7	10:35:05.6	0	17s	+17	63°	70°
21	Tmp	58	8.694	10:36:21.3	10:36:27.5	0	6s	+6	38°	70°
22	Tmp	60	9.423	10:37:42.0	10:37:54.1	0	12s	+12	54°	70°
23	Tmp	61	9.762	10:38:14.6	10:38:25.9	0	11s	+11	54°	70°
24	Tmp	65	0.320	10:40:01.0	10:39:33.1	0	28s	-28	63°	70°
25	Tmp	68	0.914	10:41:15.9	10:40:59.8	0	16s	-16	56°	70°
26	Tmp	69	1.497	10:42:10.9	10:42:29.2	0	18s	+18	58°	69°
27	Tmp	72	0.187	10:52:43.6	10:53:09.7	0	26s	+26	57°	67°
28	Tmp	74	0.731	10:53:35.6	10:54:16.6	0	41s	+41	64°	67°
29	Tmp	79	1.670	10:55:21.9	10:55:48.5	0	27s	+27	60°	68°
30	Tmp	80	2.321	10:56:22.3	10:56:49.2	0	27s	+27	63°	67°
31	Tmp	83	3.005	10:57:30.9	10:58:03.2	0	32s	+32	63°	65°
32	Tmp	86	4.087	10:59:56.1	11:00:12.5	0	16s	+16	64°	65°
33	Tmp	88	4.629	11:00:53.9	11:01:15.3	0	21s	+21	66°	65°
34	Tmp	90	5.170	11:01:56.8	11:02:24.8	0	28s	+28	71°	66°
35	Tmp	99	6.935	11:06:23.6	11:06:49.5	0	26s	+26	61°	65°
36	Tmp	102	7.906	11:08:37.7	11:09:14.1	0	36s	+36	62°	65°
37	Tmp	103	8.279	11:09:25.0	11:09:51.2	0	26s	+26	58°	65°
38	Tmp	108	9.399	11:12:36.4	11:12:48.7	0	12s	+12	44°	64°
39	Tmp	109	9.842	11:13:33.5	11:13:55.4	0	22s	+22	48°	64°
40	Tmp	113	10.270	11:14:37.5	11:14:53.8	0	16s	+16	49°	62°
41	Tmp	114	11.030	11:16:11.6	11:16:34.5	0	23s	+23	53°	62°
42	Tmp	115	11.406	11:16:57.6	11:17:20.7	0	23s	+23	52°	61°
43	Tmp	120	0.758	11:19:34.4	11:19:56.8	0	22s	+22	51°	61°
44	Tmp	122	1.577	11:21:09.3	11:21:31.7	0	22s	+22	53°	59°
45	Tmp	125	2.001	11:22:11.2	11:22:36.4	0	25s	+25	52°	58°
46	Tmp	126	2.402	11:22:59.6	11:23:30.9	0	31s	+31	54°	58°
47	Tmp	127	2.749	11:23:41.9	11:24:16.3	0	34s	+34	54°	56°
48	Tmp	129	3.162	11:24:37.5	11:25:06.4	0	29s	+29	55°	56°
49	Tmp	132	3.893	11:26:03.1	11:26:42.4	0	39s	+39	55°	55°
50	Tmp	134	4.339	11:27:13.3	11:27:40.6	0	27s	+27	55°	55°
51	Tmp	139	5.087	11:28:55.6	11:29:23.9	0	28s	+28	56°	55°
52	Tmp	141	5.763	11:30:21.4	11:30:43.8	0	22s	+22	55°	55°

PC	Tp	Trc	DistPC	Ideal	Passagem	Pen	Erro	Pontos	NoPC	AtePC
53	Tmp	145	6.619	11:31:59.5	11:32:23.8	0	24s	+24	59°	55°
54	Tmp	148	7.212	11:33:07.7	11:33:32.9	0	25s	+25	59°	55°
55	Tmp	149	7.686	11:34:01.7	11:34:18.1	0	16s	+16	56°	55°
56	Tmp	158	0.280	12:13:01.0	12:13:02.4	0	1s	+1	24°	54°
57	Tmp	160	0.806	12:13:51.2	12:14:51.4	0	1m00s	[+60]	77°	55°
58	Tmp	162	1.148	12:14:24.0	12:15:41.3	0	1m17s	[+77]	79°	55°
59	Tmp	165	1.803	12:15:27.7	12:16:32.1	0	1m04s	[+64]	78°	57°
60	Tmp	168	2.397	12:16:36.5	12:17:09.3	0	33s	+33	75°	57°
61	Tmp	170	3.019	12:18:03.3	12:18:04.3	0	1s	+1	18°	57°
62	Tmp	172	3.227	12:18:29.5	12:18:25.9	0	4s	-4	51°	56°
63	Tmp	178	4.437	12:20:47.7	12:20:30.8	0	17s	-17	71°	56°
64	Tmp	183	5.733	12:23:23.2	12:22:44.2	0	39s	-39	77°	57°
65	Tmp	189	7.593	12:27:42.7	12:27:22.0	0	21s	-21	64°	57°
66	Tmp	191	8.337	12:28:53.9	12:29:01.1	0	7s	+7	46°	56°
67	Tmp	197	9.749	12:31:53.4	12:32:04.6	0	11s	+11	59°	56°
68	Tmp	199	10.229	12:32:48.9	12:33:03.7	0	15s	+15	64°	56°
69	Tmp	203	0.611	12:37:40.2	12:38:10.9	0	31s	+31	75°	58°
70	Tmp	207	1.283	12:39:06.8	12:39:27.9	0	21s	+21	72°	59°
71	Tmp	211	2.265	12:40:53.9	12:41:09.5	0	16s	+16	72°	60°
72	Tmp	213	3.291	12:42:44.8	12:43:35.6	0	51s	[+51]	77°	60°
73	Tmp	217	4.401	12:44:46.7	12:45:12.1	0	25s	+25	75°	60°
74	Tmp	221	5.222	12:46:13.7	12:46:21.0	0	7s	+7	61°	60°
75	Tmp	225	6.079	12:47:44.9	12:47:38.1	0	7s	-7	60°	60°
76	Tmp	228	6.864	12:49:05.2	12:49:12.0	0	7s	+7	62°	60°
77	Tmp	237	0.716	13:01:42.0	13:01:43.7	0	2s	+2	47°	60°
78	Tmp	241	1.824	13:04:37.8	13:04:31.9	0	6s	-6	65°	60°
79	Tmp	245	2.386	13:05:52.7	13:05:55.1	0	2s	+2	32°	59°
80	Tmp	247	2.882	13:07:26.0	13:07:25.7	0	0s	0	3°	58°
81	Tmp	254	3.762	13:09:23.3	13:09:41.3	0	18s	+18	64°	58°
82	Tmp	256	4.200	13:10:21.1	13:10:23.6	0	3s	+3	36°	58°
83	Tmp	259	4.911	13:11:39.1	13:11:35.1	0	4s	-4	41°	58°
84	Tmp	266	0.085	13:14:59.5	13:15:08.6	0	9s	+9	54°	58°
85	Tmp	275	2.116	13:18:49.5	13:18:58.5	0	9s	+9	61°	58°
86	Tmp	280	3.178	13:20:44.6	13:20:55.9	0	11s	+11	62°	58°
87	Tmp	293	5.959	13:26:05.4	13:26:06.8	0	1s	+1	18°	58°

Num 96 Pen 0 PCZ 1 Total PP 1508 Col. Final 58°







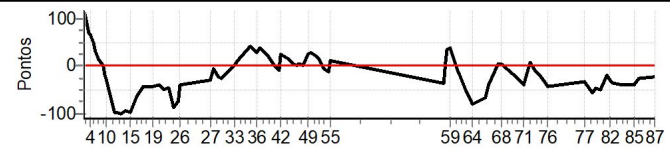
# TIRADENTES - MG - Mitsubishi MotorSports 2024

## Performance Individual

PC	Tp	Trc	DistPC	Ideal	Passagem	Pen	Erro	Pontos	NoPC	AtePC
N u m	97	97 / Evandro Silva Faria / Ana Carolina S V Faria								
		Cat / NL / Largada		LIGHT / 97 / 09:47:00						
		Passos-MG				Eclipse Cross HPE-S AWC				
PC	Tp	Trc	DistPC	Ideal	Passagem	Pen	Erro	Pontos	NoPC	AtePC
1	Tmp	6	1.603	10:09:52.7	10:11:49.3	0	1m57s	[+117]	78 °	62 °
2	Tmp	7	1.917	10:10:20.7	10:12:04.9	0	1m44s	[+104]	78 °	78 °
3	Tmp	8	2.693	10:11:36.2	10:12:47.5	0	1m11s	[+71]	77 °	77 °
4	Tmp	10	2.999	10:12:12.2	10:13:18.0	0	1m06s	[+66]	77 °	77 °
5	Tmp	12	3.402	10:12:56.6	10:13:45.0	0	48s	[+48]	74 °	77 °
6	Tmp	13	4.040	10:13:56.3	10:14:28.4	0	32s	+32	72 °	77 °
7	Tmp	15	4.591	10:14:51.6	10:15:06.0	0	14s	+14	66 °	76 °
8	Tmp	16	5.578	10:16:15.1	10:16:16.7	0	2s	+2	27 °	75 °
9	Tmp	18	6.229	10:17:12.6	10:16:52.3	0	20s	-20	71 °	75 °
10	Tmp	19	6.506	10:17:36.4	10:17:06.7	0	30s	-30	74 °	75 °
11	Tmp	26	0.543	10:20:25.9	10:18:47.9	0	1m38s	-98	79 °	77 °
12	Tmp	28	0.842	10:21:10.0	10:19:31.7	0	1m38s	-98	79 °	77 °
13	Tmp	31	1.503	10:22:25.7	10:20:45.0	0	1m41s	-101	79 °	78 °
14	Tmp	35	2.398	10:24:14.6	10:22:39.6	0	1m35s	-95	79 °	78 °
15	Tmp	38	3.065	10:25:44.7	10:24:07.7	0	1m37s	-97	78 °	79 °
16	Tmp	41	4.287	10:28:18.0	10:27:14.0	0	1m04s	-64	76 °	79 °
17	Tmp	45	5.012	10:30:02.9	10:29:20.6	0	42s	-42	70 °	78 °
18	Tmp	48	5.893	10:31:46.9	10:31:04.1	0	43s	-43	69 °	78 °
19	Tmp	52	6.749	10:33:42.9	10:33:00.5	0	42s	-42	70 °	78 °
20	Tmp	55	7.919	10:35:48.7	10:35:08.8	0	40s	-40	69 °	77 °
21	Tmp	58	8.694	10:37:21.3	10:36:31.6	0	50s	-50	71 °	76 °
22	Tmp	60	9.423	10:38:42.0	10:37:56.7	0	45s	-45	70 °	75 °
23	Tmp	61	9.762	10:39:14.6	10:38:30.1	0	45s	-45	70 °	75 °
24	Tmp	65	0.320	10:41:01.0	10:39:34.8	0	1m26s	-86	73 °	75 °
25	Tmp	68	0.914	10:42:15.9	10:41:03.0	0	1m13s	-73	73 °	75 °
26	Tmp	69	1.497	10:43:10.9	10:42:32.1	0	39s	-39	67 °	75 °
27	Tmp	72	0.187	10:53:43.6	10:53:12.9	0	31s	-31	60 °	75 °
28	Tmp	74	0.731	10:54:35.6	10:54:30.7	0	5s	-5	45 °	73 °
29	Tmp	79	1.670	10:56:21.9	10:55:57.7	0	24s	-24	59 °	73 °
30	Tmp	80	2.321	10:57:22.3	10:56:57.3	0	25s	-25	62 °	73 °
31	Tmp	83	3.005	10:58:30.9	10:58:11.9	0	19s	-19	61 °	73 °
32	Tmp	86	4.087	11:00:56.1	11:00:51.4	0	5s	-5	49 °	73 °
33	Tmp	88	4.629	11:01:53.9	11:01:54.9	0	1s	+1	16 °	72 °
34	Tmp	90	5.170	11:02:56.8	11:03:09.0	0	12s	+12	61 °	72 °
35	Tmp	99	6.935	11:07:23.6	11:08:05.0	0	41s	[+41]	67 °	72 °
36	Tmp	102	7.906	11:09:37.7	11:10:06.1	0	28s	+28	59 °	72 °
37	Tmp	103	8.279	11:10:25.0	11:11:04.3	0	39s	[+39]	62 °	72 °
38	Tmp	108	9.399	11:13:36.4	11:13:57.8	0	21s	+21	50 °	72 °
39	Tmp	109	9.842	11:14:33.5	11:14:44.8	0	11s	+11	42 °	72 °
40	Tmp	113	10.270	11:15:37.5	11:15:37.8	0	0s	0	5 °	72 °
41	Tmp	114	11.030	11:17:11.6	11:17:02.7	0	9s	-9	46 °	72 °
42	Tmp	115	11.406	11:17:57.6	11:18:21.6	0	24s	+24	53 °	72 °
43	Tmp	120	0.758	11:20:34.4	11:20:48.8	0	14s	+14	47 °	70 °
44	Tmp	122	1.577	11:22:09.3	11:22:15.6	0	6s	+6	43 °	70 °
45	Tmp	125	2.001	11:23:11.2	11:23:12.4	0	1s	+1	15 °	69 °
46	Tmp	126	2.402	11:23:59.6	11:24:03.3	0	4s	+4	39 °	67 °
47	Tmp	127	2.749	11:24:41.9	11:24:47.9	0	6s	+6	47 °	67 °
48	Tmp	129	3.162	11:25:37.5	11:25:37.9	0	0s	0	4 °	63 °
49	Tmp	132	3.893	11:27:03.1	11:27:28.5	0	25s	+25	53 °	62 °
50	Tmp	134	4.339	11:28:13.3	11:28:40.6	0	27s	+27	54 °	62 °
51	Tmp	139	5.087	11:29:55.6	11:30:18.3	0	23s	+23	54 °	63 °
52	Tmp	141	5.763	11:31:21.4	11:31:35.7	0	14s	+14	52 °	63 °

PC	Tp	Trc	DistPC	Ideal	Passagem	Pen	Erro	Pontos	NoPC	AtePC
53	Tmp	145	6.619	11:32:59.5	11:32:52.7	0	7s	-7	47 °	62 °
54	Tmp	148	7.212	11:34:07.7	11:33:53.9	0	14s	-14	54 °	61 °
55	Tmp	149	7.686	11:35:01.7	11:35:15.0	0	13s	+13	55 °	61 °
56	Tmp	158	0.280	12:14:01.0	12:13:25.5	0	36s	-36	76 °	63 °
57	Tmp	160	0.806	12:14:51.2	12:14:57.4	0	6s	+6	65 °	63 °
58	Tmp	162	1.148	12:15:24.0	12:15:59.4	0	35s	[+35]	75 °	63 °
59	Tmp	165	1.803	12:16:27.7	12:17:07.6	0	40s	[+40]	74 °	63 °
60	Tmp	168	2.397	12:17:36.5	12:17:55.9	0	19s	+19	72 °	63 °
61	Tmp	170	3.019	12:19:03.3	12:18:52.0	0	11s	-11	67 °	64 °
62	Tmp	172	3.227	12:19:29.5	12:19:09.9	0	20s	-20	75 °	64 °
63	Tmp	178	4.437	12:21:47.7	12:20:54.5	0	53s	-53	78 °	64 °
64	Tmp	183	5.733	12:24:23.2	12:23:02.7	0	1m21s	-81	79 °	64 °
65	Tmp	189	7.593	12:28:42.7	12:27:37.1	0	1m06s	-66	79 °	65 °
66	Tmp	191	8.337	12:29:53.9	12:29:14.0	0	40s	-40	74 °	65 °
67	Tmp	197	9.749	12:32:53.4	12:32:56.4	0	3s	+3	31 °	64 °
68	Tmp	199	10.229	12:33:48.9	12:33:53.7	0	5s	+5	43 °	64 °
69	Tmp	203	0.611	12:38:40.2	12:38:21.3	0	19s	-19	72 °	63 °
70	Tmp	207	1.283	12:40:06.8	12:39:38.4	0	28s	-28	73 °	64 °
71	Tmp	211	2.265	12:41:53.9	12:41:12.8	0	41s	-41	75 °	64 °
72	Tmp	213	3.291	12:43:44.8	12:43:52.2	0	7s	+7	65 °	64 °
73	Tmp	217	4.401	12:45:46.7	12:45:36.7	0	10s	-10	68 °	64 °
74	Tmp	221	5.222	12:47:13.7	12:46:53.5	0	20s	-20	72 °	64 °
75	Tmp	225	6.079	12:48:44.9	12:48:11.6	0	33s	-33	72 °	64 °
76	Tmp	228	6.864	12:50:05.2	12:49:20.9	0	44s	-44	74 °	64 °
77	Tmp	237	0.716	13:02:42.0	13:02:07.7	0	34s	-34	75 °	64 °
78	Tmp	241	1.824	13:05:37.8	13:04:41.1	0	57s	-57	78 °	64 °
79	Tmp	245	2.386	13:06:52.7	13:06:05.8	0	47s	-47	76 °	64 °
80	Tmp	247	2.882	13:08:26.0	13:07:36.4	0	50s	-50	74 °	65 °
81	Tmp	254	3.762	13:10:23.3	13:10:05.2	0	18s	-18	63 °	66 °
82	Tmp	256	4.200	13:11:21.1	13:10:51.7	0	29s	-29	70 °	66 °
83	Tmp	259	4.911	13:12:39.1	13:12:02.9	0	36s	-36	70 °	67 °
84	Tmp	266	0.085	13:15:59.5	13:15:18.8	0	41s	-41	67 °	67 °
85	Tmp	275	2.116	13:19:49.5	13:19:09.1	0	40s	-40	71 °	67 °
86	Tmp	280	3.178	13:21:44.6	13:21:18.4	0	26s	-26	69 °	67 °
87	Tmp	293	5.959	13:27:05.4	13:26:44.9	0	21s	-21	67 °	67 °

Num 97 Pen 0 PCZ 2 Total PP 2466 Col. Final 67°






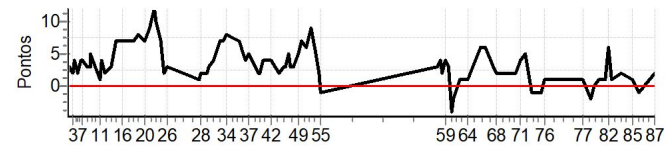
# TIRADENTES - MG - Mitsubishi MotorSports 2024

## Performance Individual

PC	Tp	Trc	DistPC	Ideal	Passagem	Pen	Erro	Pontos	NoPC	AtePC
N u m	98	98 / Bernardo Pavão Scistowicz / Maria Teixeira da Silva								
		Cat / NL / Largada		LIGHT / 98 / 09:48:00						
		Petrópolis-RJ			TRITON SPORT HPE TOP AT 2.4 DIE					
PC	Tp	Trc	DistPC	Ideal	Passagem	Pen	Erro	Pontos	NoPC	AtePC
1	Tmp	6	1.603	10:10:52.7	10:10:54.7	0	2s	+2	40°	37°
2	Tmp	7	1.917	10:11:20.7	10:11:23.6	0	3s	+3	47°	42°
3	Tmp	8	2.693	10:12:36.2	10:12:38.3	0	2s	+2	28°	36°
4	Tmp	10	2.999	10:13:12.2	10:13:16.4	0	4s	+4	49°	41°
5	Tmp	12	3.402	10:13:56.6	10:13:58.4	0	2s	+2	24°	38°
6	Tmp	13	4.040	10:14:56.3	10:15:00.1	0	4s	+4	48°	37°
7	Tmp	15	4.591	10:15:51.6	10:15:55.2	0	4s	+4	43°	39°
8	Tmp	16	5.578	10:17:15.1	10:17:18.3	0	3s	+3	40°	38°
9	Tmp	18	6.229	10:18:12.6	10:18:15.8	0	3s	+3	40°	35°
10	Tmp	19	6.506	10:18:36.4	10:18:41.8	0	5s	+5	54°	40°
11	Tmp	26	0.543	10:21:25.9	10:21:26.6	0	1s	+1	15°	36°
12	Tmp	28	0.842	10:22:10.0	10:22:14.2	0	4s	+4	45°	36°
13	Tmp	31	1.503	10:23:25.7	10:23:27.8	0	2s	+2	38°	39°
14	Tmp	35	2.398	10:25:14.6	10:25:17.8	0	3s	+3	41°	39°
15	Tmp	38	3.065	10:26:44.7	10:26:51.6	0	7s	[+7]	54°	40°
16	Tmp	41	4.287	10:29:18.0	10:29:24.8	0	7s	[+7]	51°	40°
17	Tmp	45	5.012	10:31:02.9	10:31:09.6	0	7s	[+7]	46°	41°
18	Tmp	48	5.893	10:32:46.9	10:32:54.3	0	7s	+7	45°	42°
19	Tmp	52	6.749	10:34:42.9	10:34:51.3	0	8s	[+8]	55°	44°
20	Tmp	55	7.919	10:36:48.7	10:36:56.1	0	7s	+7	48°	44°
21	Tmp	58	8.694	10:38:21.3	10:38:30.0	0	9s	[+9]	49°	46°
22	Tmp	60	9.423	10:39:42.0	10:39:53.8	0	12s	[+12]	53°	46°
23	Tmp	61	9.762	10:40:14.6	10:40:24.7	0	10s	[+10]	50°	46°
24	Tmp	65	0.320	10:42:01.0	10:42:08.2	0	7s	+7	46°	47°
25	Tmp	68	0.914	10:43:15.9	10:43:17.9	0	2s	+2	29°	47°
26	Tmp	69	1.497	10:44:10.9	10:44:14.1	0	3s	+3	34°	47°
27	Tmp	72	0.187	10:54:43.6	10:54:44.7	0	1s	+1	15°	40°
28	Tmp	74	0.731	10:55:35.6	10:55:37.4	0	2s	+2	29°	40°
29	Tmp	79	1.670	10:57:21.9	10:57:23.8	0	2s	+2	31°	38°
30	Tmp	80	2.321	10:58:22.3	10:58:25.3	0	3s	+3	41°	36°
31	Tmp	83	3.005	10:59:30.9	10:59:35.0	0	4s	+4	50°	39°
32	Tmp	86	4.087	11:01:56.1	11:02:03.2	0	7s	+7	55°	39°
33	Tmp	88	4.629	11:02:53.9	11:03:01.2	0	7s	+7	56°	40°
34	Tmp	90	5.170	11:03:56.8	11:04:04.8	0	8s	[+8]	56°	40°
35	Tmp	99	6.935	11:08:23.6	11:08:30.9	0	7s	+7	42°	39°
36	Tmp	102	7.906	11:10:37.7	11:10:42.1	0	4s	+4	34°	38°
37	Tmp	103	8.279	11:11:25.0	11:11:29.9	0	5s	+5	38°	40°
38	Tmp	108	9.399	11:14:36.4	11:14:38.1	0	2s	+2	22°	38°
39	Tmp	109	9.842	11:15:33.5	11:15:35.9	0	2s	+2	15°	34°
40	Tmp	113	10.270	11:16:37.5	11:16:41.1	0	4s	+4	37°	32°
41	Tmp	114	11.030	11:18:11.6	11:18:15.4	0	4s	+4	32°	34°
42	Tmp	115	11.406	11:18:57.6	11:19:01.4	0	4s	+4	37°	32°
43	Tmp	120	0.758	11:21:34.4	11:21:36.4	0	2s	+2	28°	30°
44	Tmp	122	1.577	11:23:09.3	11:23:12.0	0	3s	+3	35°	29°
45	Tmp	125	2.001	11:24:11.2	11:24:14.0	0	3s	+3	38°	30°
46	Tmp	126	2.402	11:24:59.6	11:25:04.3	0	5s	+5	44°	31°
47	Tmp	127	2.749	11:25:41.9	11:25:44.9	0	3s	+3	37°	31°
48	Tmp	129	3.162	11:26:37.5	11:26:40.4	0	3s	+3	39°	31°
49	Tmp	132	3.893	11:28:03.1	11:28:07.8	0	5s	+5	42°	31°
50	Tmp	134	4.339	11:29:13.3	11:29:20.2	0	7s	+7	44°	32°
51	Tmp	139	5.087	11:30:55.6	11:31:01.2	0	6s	+6	46°	32°
52	Tmp	141	5.763	11:32:21.4	11:32:30.8	0	9s	[+9]	50°	33°

PC	Tp	Trc	DistPC	Ideal	Passagem	Pen	Erro	Pontos	NoPC	AtePC
53	Tmp	145	6.619	11:33:59.5	11:34:04.7	0	5s	+5	41°	33°
54	Tmp	148	7.212	11:35:07.7	11:35:09.8	0	2s	+2	13°	32°
55	Tmp	149	7.686	11:36:01.7	11:36:01.2	0	1s	-1	10°	32°
56	Tmp	158	0.280	12:15:01.0	12:15:04.0	0	3s	+3	52°	32°
57	Tmp	160	0.806	12:15:51.2	12:15:54.7	0	4s	+4	58°	32°
58	Tmp	162	1.148	12:16:24.0	12:16:25.8	0	2s	+2	43°	33°
59	Tmp	165	1.803	12:17:27.7	12:17:31.2	0	4s	+4	58°	33°
60	Tmp	168	2.397	12:18:36.5	12:18:39.9	0	3s	+3	51°	33°
61	Tmp	170	3.019	12:20:03.3	12:19:59.8	0	4s	-4	52°	36°
62	Tmp	172	3.227	12:20:29.5	12:20:27.8	0	2s	-2	34°	34°
63	Tmp	178	4.437	12:22:47.7	12:22:48.4	0	1s	+1	19°	33°
64	Tmp	183	5.733	12:25:23.2	12:25:24.2	0	1s	+1	17°	33°
65	Tmp	189	7.593	12:29:42.7	12:29:49.1	0	6s	+6	39°	33°
66	Tmp	191	8.337	12:30:53.9	12:30:59.6	0	6s	+6	41°	32°
67	Tmp	197	9.749	12:33:53.4	12:33:56.3	0	3s	+3	30°	30°
68	Tmp	199	10.229	12:34:48.9	12:34:50.7	0	2s	+2	23°	31°
69	Tmp	203	0.611	12:39:40.2	12:39:42.4	0	2s	+2	49°	31°
70	Tmp	207	1.283	12:41:06.8	12:41:09.1	0	2s	+2	38°	31°
71	Tmp	211	2.265	12:42:53.9	12:42:57.4	0	4s	+4	60°	34°
72	Tmp	213	3.291	12:44:44.8	12:44:49.6	0	5s	+5	57°	34°
73	Tmp	217	4.401	12:46:46.7	12:46:46.1	0	1s	-1	15°	33°
74	Tmp	221	5.222	12:48:13.7	12:48:12.5	0	1s	-1	14°	33°
75	Tmp	225	6.079	12:49:44.9	12:49:43.7	0	1s	-1	16°	33°
76	Tmp	228	6.864	12:51:05.2	12:51:05.9	0	1s	+1	21°	33°
77	Tmp	237	0.716	13:03:42.0	13:03:43.4	0	1s	+1	24°	33°
78	Tmp	241	1.824	13:06:37.8	13:06:35.7	0	2s	-2	53°	33°
79	Tmp	245	2.386	13:07:52.7	13:07:53.1	0	0s	0	8°	33°
80	Tmp	247	2.882	13:09:26.0	13:09:27.4	0	1s	+1	22°	33°
81	Tmp	254	3.762	13:11:23.3	13:11:24.0	0	1s	+1	23°	32°
82	Tmp	256	4.200	13:12:21.1	13:12:26.8	0	6s	+6	55°	32°
83	Tmp	259	4.911	13:13:39.1	13:13:40.4	0	1s	+1	16°	32°
84	Tmp	266	0.085	13:16:59.5	13:17:01.3	0	2s	+2	37°	32°
85	Tmp	275	2.116	13:20:49.5	13:20:50.6	0	1s	+1	24°	32°
86	Tmp	280	3.178	13:22:44.6	13:22:43.8	0	1s	-1	19°	32°
87	Tmp	293	5.959	13:28:05.4	13:28:07.8	0	2s	+2	31°	32°

Num 98 Pen 0 PCZ 1 Total PP 247 Col. Final 32°





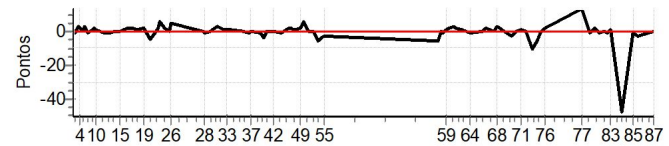
# TIRADENTES - MG - Mitsubishi MotorSports 2024

## Performance Individual

PC	Tp	Trc	DistPC	Ideal	Passagem	Pen	Erro	Pontos	NoPC	AtePC
N u m	99	99 / Rogério Araújo Saraiva / Ana Bezerra Duarte da Silva								
		Cat / NL / Largada		LIGHT / 99 / 09:49:00						
		Brasília-DF				L200 TRITON FLEX				
PC	Tp	Trc	DistPC	Ideal	Passagem	Pen	Erro	Pontos	NoPC	AtePC
1	Tmp	6	1.603	10:11:52.7	10:11:53.6	0	1s	+1	18°	17°
2	Tmp	7	1.917	10:12:20.7	10:12:19.5	0	1s	-1	19°	17°
3	Tmp	8	2.693	10:13:36.2	10:13:38.9	0	3s	[+3]	41°	24°
4	Tmp	10	2.999	10:14:12.2	10:14:14.4	0	2s	+2	24°	25°
5	Tmp	12	3.402	10:14:56.6	10:14:56.6	0	0s	0	7°	14°
6	Tmp	13	4.040	10:15:56.3	10:15:59.4	0	3s	[+3]	35°	20°
7	Tmp	15	4.591	10:16:51.6	10:16:51.1	0	1s	-1	14°	16°
8	Tmp	16	5.578	10:18:15.1	10:18:16.1	0	1s	+1	14°	14°
9	Tmp	18	6.229	10:19:12.6	10:19:15.0	0	2s	+2	23°	12°
10	Tmp	19	6.506	10:19:36.4	10:19:37.6	0	1s	+1	14°	10°
11	Tmp	26	0.543	10:22:25.9	10:22:25.2	0	1s	-1	14°	11°
12	Tmp	28	0.842	10:23:10.0	10:23:09.5	0	1s	-1	16°	9°
13	Tmp	31	1.503	10:24:25.7	10:24:25.0	0	1s	-1	23°	10°
14	Tmp	35	2.398	10:26:14.6	10:26:14.7	0	0s	0	5°	7°
15	Tmp	38	3.065	10:27:44.7	10:27:44.7	0	0s	0	4°	7°
16	Tmp	41	4.287	10:30:18.0	10:30:20.2	0	2s	+2	14°	6°
17	Tmp	45	5.012	10:32:02.9	10:32:04.6	0	2s	+2	18°	7°
18	Tmp	48	5.893	10:33:46.9	10:33:48.1	0	1s	+1	12°	6°
19	Tmp	52	6.749	10:35:42.9	10:35:45.0	0	2s	+2	14°	6°
20	Tmp	55	7.919	10:37:48.7	10:37:45.2	0	4s	-4	31°	7°
21	Tmp	58	8.694	10:39:21.3	10:39:20.4	0	1s	-1	14°	7°
22	Tmp	60	9.423	10:40:42.0	10:40:44.4	0	2s	+2	16°	7°
23	Tmp	61	9.762	10:41:14.6	10:41:20.6	0	6s	[+6]	37°	9°
24	Tmp	65	0.320	10:43:01.0	10:43:02.8	0	2s	+2	34°	9°
25	Tmp	68	0.914	10:44:15.9	10:44:16.2	0	0s	0	4°	9°
26	Tmp	69	1.497	10:45:10.9	10:45:15.7	0	5s	[+5]	47°	11°
27	Tmp	72	0.187	10:55:43.6	10:55:44.0	0	0s	0	4°	8°
28	Tmp	74	0.731	10:56:35.6	10:56:35.0	0	1s	-1	16°	8°
29	Tmp	79	1.670	10:58:21.9	10:58:22.3	0	0s	0	6°	7°
30	Tmp	80	2.321	10:59:22.3	10:59:23.4	0	1s	+1	13°	7°
31	Tmp	83	3.005	11:00:30.9	11:00:33.4	0	3s	[+3]	40°	7°
32	Tmp	86	4.087	11:02:56.1	11:02:57.1	0	1s	+1	15°	7°
33	Tmp	88	4.629	11:03:53.9	11:03:55.1	0	1s	+1	15°	7°
34	Tmp	90	5.170	11:04:56.8	11:04:58.0	0	1s	+1	10°	7°
35	Tmp	99	6.935	11:09:23.6	11:09:23.4	0	0s	0	6°	7°
36	Tmp	102	7.906	11:11:37.7	11:11:37.0	0	1s	-1	12°	7°
37	Tmp	103	8.279	11:12:25.0	11:12:24.6	0	0s	0	8°	7°
38	Tmp	108	9.399	11:15:36.4	11:15:35.9	0	1s	-1	15°	7°
39	Tmp	109	9.842	11:16:33.5	11:16:30.2	0	3s	-3	20°	7°
40	Tmp	113	10.270	11:17:37.5	11:17:37.7	0	0s	0	4°	6°
41	Tmp	114	11.030	11:19:11.6	11:19:11.6	0	0s	0	1°	6°
42	Tmp	115	11.406	11:19:57.6	11:19:57.5	0	0s	0	5°	6°
43	Tmp	120	0.758	11:22:34.4	11:22:33.0	0	1s	-1	21°	5°
44	Tmp	122	1.577	11:24:09.3	11:24:10.7	0	1s	+1	20°	5°
45	Tmp	125	2.001	11:25:11.2	11:25:13.6	0	2s	+2	28°	5°
46	Tmp	126	2.402	11:25:59.6	11:26:01.7	0	2s	+2	21°	5°
47	Tmp	127	2.749	11:26:41.9	11:26:43.3	0	1s	+1	14°	5°
48	Tmp	129	3.162	11:27:37.5	11:27:38.4	0	1s	+1	15°	5°
49	Tmp	132	3.893	11:29:03.1	11:29:04.6	0	2s	+2	18°	5°
50	Tmp	134	4.339	11:30:13.3	11:30:19.0	0	6s	[+6]	41°	5°
51	Tmp	139	5.087	11:31:55.6	11:31:56.0	0	0s	0	5°	5°
52	Tmp	141	5.763	11:33:21.4	11:33:21.7	0	0s	0	4°	4°

PC	Tp	Trc	DistPC	Ideal	Passagem	Pen	Erro	Pontos	NoPC	AtePC
53	Tmp	145	6.619	11:34:59.5	11:34:54.8	0	5s	-5	40°	6°
54	Tmp	148	7.212	11:36:07.7	11:36:04.9	0	3s	-3	23°	6°
55	Tmp	149	7.686	11:37:01.7	11:37:00.2	0	2s	-2	21°	6°
56	Tmp	158	0.280	12:16:01.0	12:15:56.0	0	5s	-5	61°	6°
57	Tmp	160	0.806	12:16:51.2	12:16:50.8	0	0s	0	8°	6°
58	Tmp	162	1.148	12:17:24.0	12:17:23.2	0	1s	-1	26°	6°
59	Tmp	165	1.803	12:18:27.7	12:18:28.6	0	1s	+1	28°	6°
60	Tmp	168	2.397	12:19:36.5	12:19:38.4	0	2s	+2	41°	6°
61	Tmp	170	3.019	12:21:03.3	12:21:06.1	0	3s	[+3]	40°	6°
62	Tmp	172	3.227	12:21:29.5	12:21:31.7	0	2s	+2	33°	6°
63	Tmp	178	4.437	12:23:47.7	12:23:48.5	0	1s	+1	18°	6°
64	Tmp	183	5.733	12:26:23.2	12:26:22.6	0	1s	-1	16°	6°
65	Tmp	189	7.593	12:30:42.7	12:30:43.0	0	0s	0	3°	6°
66	Tmp	191	8.337	12:31:53.9	12:31:55.7	0	2s	+2	14°	6°
67	Tmp	197	9.749	12:34:53.4	12:34:53.6	0	0s	0	3°	5°
68	Tmp	199	10.229	12:35:48.9	12:35:51.5	0	3s	[+3]	34°	5°
69	Tmp	203	0.611	12:40:40.2	12:40:37.9	0	2s	-2	48°	6°
70	Tmp	207	1.283	12:42:06.8	12:42:07.1	0	0s	0	8°	6°
71	Tmp	211	2.265	12:43:53.9	12:43:54.6	0	1s	+1	17°	6°
72	Tmp	213	3.291	12:45:44.8	12:45:44.7	0	0s	0	5°	5°
73	Tmp	217	4.401	12:47:46.7	12:47:37.2	0	10s	-10	67°	7°
74	Tmp	221	5.222	12:49:13.7	12:49:08.7	0	5s	-5	54°	7°
75	Tmp	225	6.079	12:50:44.9	12:50:43.5	0	1s	-1	15°	7°
76	Tmp	228	6.864	12:52:05.2	12:52:07.0	0	2s	+2	32°	7°
77	Tmp	237	0.716	13:04:42.0	13:04:55.8	0	14s	[+14]	69°	9°
78	Tmp	241	1.824	13:07:37.8	13:07:36.6	0	1s	-1	26°	8°
79	Tmp	245	2.386	13:08:52.7	13:08:54.3	0	2s	+2	31°	8°
80	Tmp	247	2.882	13:10:26.0	13:10:24.9	0	1s	-1	21°	8°
81	Tmp	254	3.762	13:12:23.3	13:12:23.4	0	0s	0	11°	8°
82	Tmp	256	4.200	13:13:21.1	13:13:20.4	0	1s	-1	15°	8°
83	Tmp	259	4.911	13:14:39.1	13:14:40.3	0	1s	+1	15°	8°
84	Tmp	266	0.085	13:17:59.5	13:17:11.7	0	48s	-48	73°	17°
85	Tmp	275	2.116	13:21:49.5	13:21:48.3	0	1s	-1	23°	17°
86	Tmp	280	3.178	13:23:44.6	13:23:42.6	0	2s	-2	40°	18°
87	Tmp	293	5.959	13:29:05.4	13:29:05.2	0	0s	0	9°	17°

Num	99	Pen	0	PCZ	20	Total PP	151	Col. Final	17°
-----	----	-----	---	-----	----	----------	-----	------------	-----







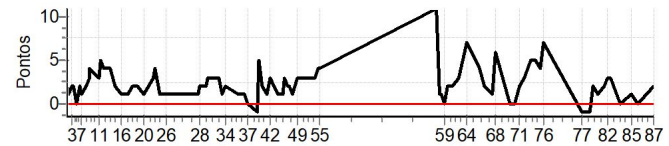
# TIRADENTES - MG - Mitsubishi MotorSports 2024

## Performance Individual

PC	Tp	Trc	DistPC	Ideal	Passagem	Pen	Erro	Pontos	NoPC	AtePC
N u m	100	100 / Marcelo Raibolt / Caroline Candido								
		Cat / NL / Largada		LIGHT / 100 / 09:50:00						
		Petrópolis-RJ				L200 TRITON SPORT 4X4				
PC	Tp	Trc	DistPC	Ideal	Passagem	Pen	Erro	Pontos	NoPC	AtePC
1	Tmp	6	1.603	10:12:52.7	10:12:54.8	0	2s	+2	39°	36°
2	Tmp	7	1.917	10:13:20.7	10:13:22.0	0	1s	+1	18°	29°
3	Tmp	8	2.693	10:14:36.2	10:14:38.5	0	2s	+2	27°	29°
4	Tmp	10	2.999	10:15:12.2	10:15:14.5	0	2s	+2	23°	27°
5	Tmp	12	3.402	10:15:56.6	10:15:56.2	0	0s	0	6°	19°
6	Tmp	13	4.040	10:16:56.3	10:16:58.0	0	2s	+2	21°	18°
7	Tmp	15	4.591	10:17:51.6	10:17:53.0	0	1s	+1	13°	15°
8	Tmp	16	5.578	10:19:15.1	10:19:17.5	0	2s	+2	26°	16°
9	Tmp	18	6.229	10:20:12.6	10:20:15.6	0	3s	+3	39°	16°
10	Tmp	19	6.506	10:20:36.4	10:20:39.9	0	4s	[+4]	42°	17°
11	Tmp	26	0.543	10:23:25.9	10:23:29.0	0	3s	+3	42°	23°
12	Tmp	28	0.842	10:24:10.0	10:24:14.9	0	5s	[+5]	51°	25°
13	Tmp	31	1.503	10:25:25.7	10:25:29.3	0	4s	+4	53°	28°
14	Tmp	35	2.398	10:27:14.6	10:27:18.4	0	4s	+4	44°	31°
15	Tmp	38	3.065	10:28:44.7	10:28:47.1	0	2s	+2	25°	29°
16	Tmp	41	4.287	10:31:18.0	10:31:18.8	0	1s	+1	4°	25°
17	Tmp	45	5.012	10:33:02.9	10:33:04.3	0	1s	+1	7°	24°
18	Tmp	48	5.893	10:34:46.9	10:34:49.3	0	2s	+2	18°	24°
19	Tmp	52	6.749	10:36:42.9	10:36:45.2	0	2s	+2	13°	21°
20	Tmp	55	7.919	10:38:48.7	10:38:50.0	0	1s	+1	7°	18°
21	Tmp	58	8.694	10:40:21.3	10:40:23.7	0	2s	+2	21°	17°
22	Tmp	60	9.423	10:41:42.0	10:41:45.4	0	3s	+3	23°	17°
23	Tmp	61	9.762	10:42:14.6	10:42:18.7	0	4s	+4	31°	18°
24	Tmp	65	0.320	10:44:01.0	10:44:02.1	0	1s	+1	22°	17°
25	Tmp	68	0.914	10:45:15.9	10:45:17.0	0	1s	+1	19°	17°
26	Tmp	69	1.497	10:46:10.9	10:46:12.3	0	1s	+1	16°	17°
27	Tmp	72	0.187	10:56:43.6	10:56:45.0	0	1s	+1	14°	17°
28	Tmp	74	0.731	10:57:35.6	10:57:37.5	0	2s	+2	28°	17°
29	Tmp	79	1.670	10:59:21.9	10:59:24.0	0	2s	+2	30°	17°
30	Tmp	80	2.321	11:00:22.3	11:00:25.4	0	3s	+3	40°	15°
31	Tmp	83	3.005	11:01:30.9	11:01:33.9	0	3s	+3	39°	16°
32	Tmp	86	4.087	11:03:56.1	11:03:59.5	0	3s	+3	33°	17°
33	Tmp	88	4.629	11:04:53.9	11:04:55.2	0	1s	+1	14°	16°
34	Tmp	90	5.170	11:05:56.8	11:05:58.8	0	2s	+2	17°	16°
35	Tmp	99	6.935	11:10:23.6	11:10:25.0	0	1s	+1	14°	14°
36	Tmp	102	7.906	11:12:37.7	11:12:38.8	0	1s	+1	11°	14°
37	Tmp	103	8.279	11:13:25.0	11:13:25.4	0	0s	0	7°	14°
38	Tmp	108	9.399	11:16:36.4	11:16:35.8	0	1s	-1	14°	13°
39	Tmp	109	9.842	11:17:33.5	11:17:38.9	0	5s	[+5]	30°	14°
40	Tmp	113	10.270	11:18:37.5	11:18:39.9	0	2s	+2	20°	12°
41	Tmp	114	11.030	11:20:11.6	11:20:13.0	0	1s	+1	10°	10°
42	Tmp	115	11.406	11:20:57.6	11:21:01.0	0	3s	+3	35°	12°
43	Tmp	120	0.758	11:23:34.4	11:23:35.1	0	1s	+1	20°	11°
44	Tmp	122	1.577	11:25:09.3	11:25:10.5	0	1s	+1	19°	11°
45	Tmp	125	2.001	11:26:11.2	11:26:13.8	0	3s	+3	37°	12°
46	Tmp	126	2.402	11:26:59.6	11:27:01.4	0	2s	+2	20°	12°
47	Tmp	127	2.749	11:27:41.9	11:27:44.2	0	2s	+2	30°	12°
48	Tmp	129	3.162	11:28:37.5	11:28:38.6	0	1s	+1	14°	12°
49	Tmp	132	3.893	11:30:03.1	11:30:05.7	0	3s	+3	30°	12°
50	Tmp	134	4.339	11:31:13.3	11:31:15.9	0	3s	+3	24°	12°
51	Tmp	139	5.087	11:32:55.6	11:32:58.7	0	3s	+3	33°	14°
52	Tmp	141	5.763	11:34:21.4	11:34:24.8	0	3s	+3	29°	13°

PC	Tp	Trc	DistPC	Ideal	Passagem	Pen	Erro	Pontos	NoPC	AtePC
53	Tmp	145	6.619	11:35:59.5	11:36:02.8	0	3s	+3	31°	13°
54	Tmp	148	7.212	11:37:07.7	11:37:11.3	0	4s	+4	30°	14°
55	Tmp	149	7.686	11:38:01.7	11:38:05.4	0	4s	+4	36°	15°
56	Tmp	158	0.280	12:17:01.0	12:17:12.4	0	11s	[+11]	70°	16°
57	Tmp	160	0.806	12:17:51.2	12:17:52.2	0	1s	+1	24°	17°
58	Tmp	162	1.148	12:18:24.0	12:18:25.3	0	1s	+1	25°	17°
59	Tmp	165	1.803	12:19:27.7	12:19:28.0	0	0s	0	7°	15°
60	Tmp	168	2.397	12:20:36.5	12:20:38.1	0	2s	+2	40°	15°
61	Tmp	170	3.019	12:22:03.3	12:22:05.7	0	2s	+2	29°	17°
62	Tmp	172	3.227	12:22:29.5	12:22:31.3	0	2s	+2	32°	16°
63	Tmp	178	4.437	12:24:47.7	12:24:51.0	0	3s	+3	36°	17°
64	Tmp	183	5.733	12:27:23.2	12:27:30.0	0	7s	[+7]	66°	17°
65	Tmp	189	7.593	12:31:42.7	12:31:46.9	0	4s	+4	31°	19°
66	Tmp	191	8.337	12:32:53.9	12:32:56.2	0	2s	+2	13°	18°
67	Tmp	197	9.749	12:35:53.4	12:35:54.7	0	1s	+1	8°	17°
68	Tmp	199	10.229	12:36:48.9	12:36:54.7	0	6s	[+6]	45°	19°
69	Tmp	203	0.611	12:41:40.2	12:41:40.5	0	0s	0	15°	19°
70	Tmp	207	1.283	12:43:06.8	12:43:07.2	0	0s	0	7°	18°
71	Tmp	211	2.265	12:44:53.9	12:44:55.7	0	2s	+2	30°	16°
72	Tmp	213	3.291	12:46:44.8	12:46:48.2	0	3s	+3	42°	18°
73	Tmp	217	4.401	12:48:46.7	12:48:51.3	0	5s	[+5]	45°	18°
74	Tmp	221	5.222	12:50:13.7	12:50:18.8	0	5s	[+5]	53°	18°
75	Tmp	225	6.079	12:51:44.9	12:51:49.2	0	4s	+4	47°	20°
76	Tmp	228	6.864	12:53:05.2	12:53:12.0	0	7s	[+7]	61°	20°
77	Tmp	237	0.716	13:05:42.0	13:05:40.9	0	1s	-1	23°	20°
78	Tmp	241	1.824	13:08:37.8	13:08:37.1	0	1s	-1	25°	20°
79	Tmp	245	2.386	13:09:52.7	13:09:54.7	0	2s	+2	30°	19°
80	Tmp	247	2.882	13:11:26.0	13:11:27.0	0	1s	+1	20°	19°
81	Tmp	254	3.762	13:13:23.3	13:13:24.9	0	2s	+2	32°	19°
82	Tmp	256	4.200	13:14:21.1	13:14:24.3	0	3s	+3	35°	19°
83	Tmp	259	4.911	13:15:39.1	13:15:42.5	0	3s	+3	37°	19°
84	Tmp	266	0.085	13:18:59.5	13:18:59.9	0	0s	0	13°	16°
85	Tmp	275	2.116	13:22:49.5	13:22:50.9	0	1s	+1	22°	16°
86	Tmp	280	3.178	13:24:44.6	13:24:45.0	0	0s	0	7°	15°
87	Tmp	293	5.959	13:30:05.4	13:30:07.1	0	2s	+2	30°	15°

Num 100 Pen 0 PCZ 7 Total PP 149 Col. Final 15°





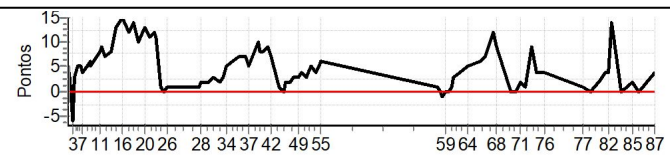
# TIRADENTES - MG - Mitsubishi MotorSports 2024

## Performance Individual

PC	Tp	Trc	DistPC	Ideal	Passagem	Pen	Erro	Pontos	NoPC	AtePC
N u m	101	101 / Eder Augusto Campos / Ana Magalhães Chaves Campos								
		Cat / NL / Largada		LIGHT / 101 / 09:51:00						
		Matozinhos-MG				PAJERO DAKAR				
PC	Tp	Trc	DistPC	Ideal	Passagem	Pen	Erro	Pontos	NoPC	AtePC
1	Tmp	6	1.603	10:13:52.7	10:13:57.5	0	5s	+5	50°	44°
2	Tmp	7	1.917	10:14:20.7	10:14:24.1	0	3s	+3	46°	46°
3	Tmp	8	2.693	10:15:36.2	10:15:30.1	0	6s	-6	55°	50°
4	Tmp	10	2.999	10:16:12.2	10:16:15.3	0	3s	+3	37°	50°
5	Tmp	12	3.402	10:16:56.6	10:17:01.9	0	5s	+5	49°	51°
6	Tmp	13	4.040	10:17:56.3	10:18:01.6	0	5s	+5	53°	53°
7	Tmp	15	4.591	10:18:51.6	10:18:55.6	0	4s	+4	42°	51°
8	Tmp	16	5.578	10:20:15.1	10:20:20.4	0	5s	+5	59°	52°
9	Tmp	18	6.229	10:21:12.6	10:21:18.6	0	6s	+6	59°	53°
10	Tmp	19	6.506	10:21:36.4	10:21:41.0	0	5s	+5	53°	54°
11	Tmp	26	0.543	10:24:25.9	10:24:34.1	0	8s	+8	57°	56°
12	Tmp	28	0.842	10:25:10.0	10:25:19.3	0	9s	+9	57°	57°
13	Tmp	31	1.503	10:26:25.7	10:26:33.0	0	7s	+7	59°	57°
14	Tmp	35	2.398	10:28:14.6	10:28:22.9	0	8s	+8	57°	58°
15	Tmp	38	3.065	10:29:44.7	10:29:57.3	0	13s	[+13]	64°	58°
16	Tmp	41	4.287	10:32:18.0	10:32:33.2	0	15s	[+15]	59°	57°
17	Tmp	45	5.012	10:34:02.9	10:34:15.3	0	12s	[+12]	53°	57°
18	Tmp	48	5.893	10:35:46.9	10:36:01.3	0	14s	[+14]	56°	56°
19	Tmp	52	6.749	10:37:42.9	10:37:53.0	0	10s	+10	60°	56°
20	Tmp	55	7.919	10:39:48.7	10:40:02.1	0	13s	[+13]	59°	56°
21	Tmp	58	8.694	10:41:21.3	10:41:32.1	0	11s	[+11]	53°	57°
22	Tmp	60	9.423	10:42:42.0	10:42:54.1	0	12s	[+12]	52°	56°
23	Tmp	61	9.762	10:43:14.6	10:43:25.8	0	11s	+11	53°	55°
24	Tmp	65	0.320	10:45:01.0	10:45:01.9	0	1s	+1	21°	55°
25	Tmp	68	0.914	10:46:15.9	10:46:16.0	0	0s	0	3°	53°
26	Tmp	69	1.497	10:47:10.9	10:47:12.1	0	1s	+1	15°	52°
27	Tmp	72	0.187	10:57:43.6	10:57:44.5	0	1s	+1	13°	52°
28	Tmp	74	0.731	10:58:35.6	10:58:38.0	0	2s	+2	27°	51°
29	Tmp	79	1.670	11:00:21.9	11:00:24.0	0	2s	+2	29°	48°
30	Tmp	80	2.321	11:01:22.3	11:01:24.5	0	2s	+2	28°	45°
31	Tmp	83	3.005	11:02:30.9	11:02:33.8	0	3s	+3	38°	45°
32	Tmp	86	4.087	11:04:56.1	11:04:58.0	0	2s	+2	25°	44°
33	Tmp	88	4.629	11:05:53.9	11:05:57.0	0	3s	+3	37°	44°
34	Tmp	90	5.170	11:06:56.8	11:07:02.1	0	5s	+5	45°	44°
35	Tmp	99	6.935	11:11:23.6	11:11:30.8	0	7s	+7	41°	44°
36	Tmp	102	7.906	11:13:37.7	11:13:44.9	0	7s	+7	45°	43°
37	Tmp	103	8.279	11:14:25.0	11:14:29.8	0	5s	+5	37°	42°
38	Tmp	108	9.399	11:17:36.4	11:17:46.7	0	10s	+10	42°	43°
39	Tmp	109	9.842	11:18:33.5	11:18:41.9	0	8s	+8	37°	43°
40	Tmp	113	10.270	11:19:37.5	11:19:45.5	0	8s	+8	43°	43°
41	Tmp	114	11.030	11:21:11.6	11:21:21.0	0	9s	+9	45°	44°
42	Tmp	115	11.406	11:21:57.6	11:22:04.7	0	7s	+7	42°	42°
43	Tmp	120	0.758	11:24:34.4	11:24:35.3	0	1s	+1	19°	38°
44	Tmp	122	1.577	11:26:09.3	11:26:09.7	0	0s	0	2°	38°
45	Tmp	125	2.001	11:27:11.2	11:27:13.2	0	2s	+2	27°	38°
46	Tmp	126	2.402	11:27:59.6	11:28:01.7	0	2s	+2	19°	38°
47	Tmp	127	2.749	11:28:41.9	11:28:43.5	0	2s	+2	29°	38°
48	Tmp	129	3.162	11:29:37.5	11:29:40.3	0	3s	+3	38°	38°
49	Tmp	132	3.893	11:31:03.1	11:31:06.5	0	3s	+3	29°	38°
50	Tmp	134	4.339	11:32:13.3	11:32:17.1	0	4s	+4	36°	38°
51	Tmp	139	5.087	11:33:55.6	11:33:59.0	0	3s	+3	32°	40°
52	Tmp	141	5.763	11:35:21.4	11:35:26.8	0	5s	+5	42°	40°

PC	Tp	Trc	DistPC	Ideal	Passagem	Pen	Erro	Pontos	NoPC	AtePC
53	Tmp	145	6.619	11:36:59.5	11:37:03.8	0	4s	+4	36°	40°
54	Tmp	148	7.212	11:38:07.7	11:38:12.6	0	5s	+5	39°	40°
55	Tmp	149	7.686	11:39:01.7	11:39:07.3	0	6s	+6	43°	40°
56	Tmp	158	0.280	12:18:01.0	12:18:01.7	0	1s	+1	23°	40°
57	Tmp	160	0.806	12:18:51.2	12:18:51.3	0	0s	0	7°	40°
58	Tmp	162	1.148	12:19:24.0	12:19:23.5	0	1s	-1	24°	40°
59	Tmp	165	1.803	12:20:27.7	12:20:27.8	0	0s	0	6°	40°
60	Tmp	168	2.397	12:21:36.5	12:21:36.7	0	0s	0	6°	40°
61	Tmp	170	3.019	12:23:03.3	12:23:04.1	0	1s	+1	17°	41°
62	Tmp	172	3.227	12:23:29.5	12:23:32.3	0	3s	+3	44°	41°
63	Tmp	178	4.437	12:25:47.7	12:25:51.8	0	4s	+4	49°	41°
64	Tmp	183	5.733	12:28:23.2	12:28:28.2	0	5s	+5	56°	41°
65	Tmp	189	7.593	12:32:42.7	12:32:48.9	0	6s	+6	38°	41°
66	Tmp	191	8.337	12:33:53.9	12:34:01.3	0	7s	+7	45°	41°
67	Tmp	197	9.749	12:36:53.4	12:37:05.7	0	12s	[+12]	62°	41°
68	Tmp	199	10.229	12:37:48.9	12:37:57.8	0	9s	+9	58°	41°
69	Tmp	203	0.611	12:42:40.2	12:42:40.2	0	0s	0	14°	41°
70	Tmp	207	1.283	12:44:06.8	12:44:07.0	0	0s	0	6°	41°
71	Tmp	211	2.265	12:45:53.9	12:45:56.1	0	2s	+2	29°	41°
72	Tmp	213	3.291	12:47:44.8	12:47:46.1	0	1s	+1	17°	41°
73	Tmp	217	4.401	12:49:46.7	12:49:55.9	0	9s	+9	64°	41°
74	Tmp	221	5.222	12:51:13.7	12:51:17.8	0	4s	+4	47°	41°
75	Tmp	225	6.079	12:52:44.9	12:52:48.9	0	4s	+4	46°	41°
76	Tmp	228	6.864	12:54:05.2	12:54:08.8	0	4s	+4	48°	41°
77	Tmp	237	0.716	13:06:42.0	13:06:42.9	0	1s	+1	22°	41°
78	Tmp	241	1.824	13:09:37.8	13:09:38.1	0	0s	0	6°	41°
79	Tmp	245	2.386	13:10:52.7	13:10:54.1	0	1s	+1	15°	41°
80	Tmp	247	2.882	13:12:26.0	13:12:27.9	0	2s	+2	33°	41°
81	Tmp	254	3.762	13:14:23.3	13:14:27.0	0	4s	+4	47°	41°
82	Tmp	256	4.200	13:15:21.1	13:15:25.0	0	4s	+4	45°	41°
83	Tmp	259	4.911	13:16:39.1	13:16:53.5	0	14s	[+14]	63°	42°
84	Tmp	266	0.085	13:19:59.5	13:19:59.8	0	0s	0	12°	41°
85	Tmp	275	2.116	13:23:49.5	13:23:51.2	0	2s	+2	36°	41°
86	Tmp	280	3.178	13:25:44.6	13:25:44.5	0	0s	0	6°	40°
87	Tmp	293	5.959	13:31:05.4	13:31:09.7	0	4s	+4	50°	41°

Num	101	Pen	0	PCZ	10	Total PP	302	Col. Final	41°
-----	-----	-----	---	-----	----	----------	-----	------------	-----





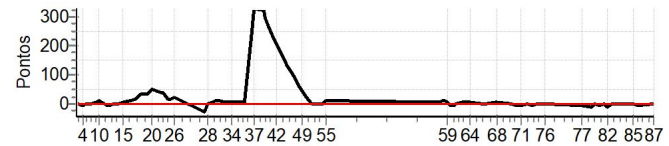
# TIRADENTES - MG - Mitsubishi MotorSports 2024

## Performance Individual

PC	Tp	Trc	DistPC	Ideal	Passagem	Pen	Erro	Pontos	NoPC	AtePC
N u m	102	102 / Igor Justino Vidotti / Miguel Mota Vidotti								
		Cat / NL / Largada LIGHT / 102 / 09:52:00								
		Belo Horizonte-MG				L200 TRITON HPE 3.2 DIESEL AT				
PC	Tp	Trc	DistPC	Ideal	Passagem	Pen	Erro	Pontos	NoPC	AtePC
1	Tmp	6	1.603	10:14:52.7	10:14:53.1	0	0s	0	5°	5°
2	Tmp	7	1.917	10:15:20.7	10:15:21.9	0	1s	+1	17°	10°
3	Tmp	8	2.693	10:16:36.2	10:16:33.8	0	2s	-2	26°	13°
4	Tmp	10	2.999	10:17:12.2	10:17:09.8	0	2s	-2	22°	18°
5	Tmp	12	3.402	10:17:56.6	10:17:56.0	0	1s	-1	13°	18°
6	Tmp	13	4.040	10:18:56.3	10:18:56.6	0	0s	0	3°	8°
7	Tmp	15	4.591	10:19:51.6	10:19:51.9	0	0s	0	3°	7°
8	Tmp	16	5.578	10:21:15.1	10:21:20.2	0	5s	+5	58°	7°
9	Tmp	18	6.229	10:22:12.6	10:22:20.3	0	8s	+8	65°	14°
10	Tmp	19	6.506	10:22:36.4	10:22:46.3	0	10s	+10	66°	30°
11	Tmp	26	0.543	10:25:25.9	10:25:23.0	0	3s	-3	41°	21°
12	Tmp	28	0.842	10:26:10.0	10:26:07.7	0	2s	-2	29°	21°
13	Tmp	31	1.503	10:27:25.7	10:27:28.6	0	3s	+3	47°	25°
14	Tmp	35	2.398	10:29:14.6	10:29:18.0	0	3s	+3	40°	26°
15	Tmp	38	3.065	10:30:44.7	10:30:51.6	0	7s	+7	53°	33°
16	Tmp	41	4.287	10:33:18.0	10:33:31.9	0	14s	+14	58°	36°
17	Tmp	45	5.012	10:35:02.9	10:35:23.1	0	20s	+20	60°	39°
18	Tmp	48	5.893	10:36:46.9	10:37:19.8	0	33s	+33	68°	45°
19	Tmp	52	6.749	10:38:42.9	10:39:17.8	0	35s	+35	69°	51°
20	Tmp	55	7.919	10:40:48.7	10:41:38.1	0	49s	+49	70°	54°
21	Tmp	58	8.694	10:42:21.3	10:43:05.6	0	44s	+44	69°	54°
22	Tmp	60	9.423	10:43:42.0	10:44:23.9	0	42s	+42	69°	57°
23	Tmp	61	9.762	10:44:14.6	10:44:57.0	0	42s	+42	68°	58°
24	Tmp	65	0.320	10:46:01.0	10:46:17.0	0	16s	+16	53°	58°
25	Tmp	68	0.914	10:47:15.9	10:47:33.0	0	17s	+17	57°	57°
26	Tmp	69	1.497	10:48:10.9	10:48:36.2	0	25s	+25	61°	59°
27	Tmp	72	0.187	10:58:43.6	10:58:16.6	0	27s	-27	59°	60°
28	Tmp	74	0.731	10:59:35.6	10:59:35.8	0	0s	0	4°	59°
29	Tmp	79	1.670	11:01:21.9	11:01:27.0	0	5s	+5	53°	58°
30	Tmp	80	2.321	11:02:22.3	11:02:33.3	0	11s	+11	57°	59°
31	Tmp	83	3.005	11:03:30.9	11:03:41.2	0	10s	+10	58°	59°
32	Tmp	86	4.087	11:05:56.1	11:06:01.1	0	5s	+5	48°	58°
33	Tmp	88	4.629	11:06:53.9	11:06:58.2	0	4s	+4	44°	56°
34	Tmp	90	5.170	11:07:56.8	11:08:03.3	0	7s	+7	52°	57°
35	Tmp	99	6.935	11:12:23.6	11:12:30.9	0	7s	+7	40°	55°
36	Tmp	102	7.906	11:14:37.7	11:18:14.0	0	3m36s	[+216]	76°	56°
37	Tmp	103	8.279	11:15:25.0	11:20:54.7	0	5m30s	[+330]	77°	56°
38	Tmp	108	9.399	11:18:36.4	11:23:59.8	0	5m23s	[+323]	75°	58°
39	Tmp	109	9.842	11:19:33.5	11:24:30.6	0	4m57s	[+297]	72°	57°
40	Tmp	113	10.270	11:20:37.5	11:25:08.2	0	4m31s	[+271]	72°	60°
41	Tmp	114	11.030	11:22:11.6	11:25:59.9	0	3m48s	[+228]	71°	60°
42	Tmp	115	11.406	11:22:57.6	11:26:26.9	0	3m29s	[+209]	71°	62°
43	Tmp	120	0.758	11:25:34.4	11:28:19.7	0	2m45s	[+165]	66°	62°
44	Tmp	122	1.577	11:27:09.3	11:29:16.4	0	2m07s	[+127]	64°	65°
45	Tmp	125	2.001	11:28:11.2	11:30:02.1	0	1m51s	+111	64°	65°
46	Tmp	126	2.402	11:28:59.6	11:30:38.0	0	1m38s	+98	64°	65°
47	Tmp	127	2.749	11:29:41.9	11:31:05.3	0	1m23s	+83	64°	66°
48	Tmp	129	3.162	11:30:37.5	11:31:37.8	0	1m00s	+60	63°	65°
49	Tmp	132	3.893	11:32:03.1	11:32:50.2	0	47s	+47	59°	65°
50	Tmp	134	4.339	11:33:13.3	11:33:40.3	0	27s	+27	53°	63°
51	Tmp	139	5.087	11:34:55.6	11:34:59.0	0	3s	+3	31°	61°
52	Tmp	141	5.763	11:36:21.4	11:36:23.3	0	2s	+2	19°	60°

PC	Tp	Trc	DistPC	Ideal	Passagem	Pen	Erro	Pontos	NoPC	AtePC
53	Tmp	145	6.619	11:37:59.5	11:38:01.4	0	2s	+2	26°	60°
54	Tmp	148	7.212	11:39:07.7	11:39:11.0	0	3s	+3	22°	60°
55	Tmp	149	7.686	11:40:01.7	11:40:14.0	0	12s	+12	53°	60°
56	Tmp	158	0.280	12:19:01.0	12:19:08.4	0	7s	+7	64°	60°
57	Tmp	160	0.806	12:19:51.2	12:20:01.5	0	10s	+10	70°	60°
58	Tmp	162	1.148	12:20:24.0	12:20:36.0	0	12s	+12	69°	60°
59	Tmp	165	1.803	12:21:27.7	12:21:37.1	0	9s	+9	67°	60°
60	Tmp	168	2.397	12:22:36.5	12:22:30.5	0	6s	-6	63°	60°
61	Tmp	170	3.019	12:24:03.3	12:24:00.6	0	3s	-3	39°	55°
62	Tmp	172	3.227	12:24:29.5	12:24:31.8	0	2s	+2	31°	55°
63	Tmp	178	4.437	12:26:47.7	12:26:52.0	0	4s	+4	48°	55°
64	Tmp	183	5.733	12:29:23.2	12:29:27.4	0	4s	+4	49°	55°
65	Tmp	189	7.593	12:33:42.7	12:33:41.3	0	1s	-1	7°	55°
66	Tmp	191	8.337	12:34:53.9	12:34:56.6	0	3s	+3	26°	55°
67	Tmp	197	9.749	12:37:53.4	12:38:00.6	0	7s	+7	49°	55°
68	Tmp	199	10.229	12:38:48.9	12:38:54.3	0	5s	+5	42°	55°
69	Tmp	203	0.611	12:43:40.2	12:43:39.3	0	1s	-1	34°	55°
70	Tmp	207	1.283	12:45:06.8	12:45:03.4	0	3s	-3	55°	55°
71	Tmp	211	2.265	12:46:53.9	12:46:50.1	0	4s	-4	59°	55°
72	Tmp	213	3.291	12:48:44.8	12:48:45.6	0	1s	+1	16°	55°
73	Tmp	217	4.401	12:50:46.7	12:50:41.9	0	5s	-5	44°	55°
74	Tmp	221	5.222	12:52:13.7	12:52:17.1	0	3s	+3	38°	55°
75	Tmp	225	6.079	12:53:44.9	12:53:46.5	0	2s	+2	34°	55°
76	Tmp	228	6.864	12:55:05.2	12:55:07.0	0	2s	+2	31°	55°
77	Tmp	237	0.716	13:07:42.0	13:07:38.9	0	3s	-3	57°	55°
78	Tmp	241	1.824	13:10:37.8	13:10:25.9	0	12s	-12	72°	55°
79	Tmp	245	2.386	13:11:52.7	13:11:52.5	0	0s	0	7°	55°
80	Tmp	247	2.882	13:13:26.0	13:13:20.6	0	5s	-5	50°	55°
81	Tmp	254	3.762	13:15:23.3	13:15:22.1	0	1s	-1	22°	55°
82	Tmp	256	4.200	13:16:21.1	13:16:12.4	0	9s	-9	62°	55°
83	Tmp	259	4.911	13:17:39.1	13:17:39.5	0	0s	0	6°	55°
84	Tmp	266	0.085	13:20:59.5	13:21:00.8	0	1s	+1	22°	55°
85	Tmp	275	2.116	13:24:49.5	13:24:49.4	0	0s	0	6°	55°
86	Tmp	280	3.178	13:26:44.6	13:26:42.6	0	2s	-2	39°	55°
87	Tmp	293	5.959	13:32:05.4	13:32:05.5	0	0s	0	8°	55°

Num	102	Pen	0	PCZ	8	Total PP	1035	Col. Final	55°
-----	-----	-----	---	-----	---	----------	------	------------	-----







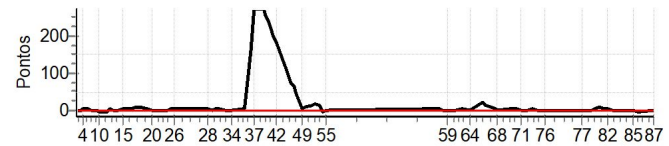
# TIRADENTES - MG - Mitsubishi MotorSports 2024

## Performance Individual

PC	Tp	Trc	DistPC	Ideal	Passagem	Pen	Erro	Pontos	NoPC	AtePC
N u m	103	103 / Eris Fernandes / Jessica Costa								
		Cat / NL / Largada LIGHT / 103 / 09:53:00								
		São Paulo-SP				ASX 2.0 G AWD CVT				
PC	Tp	Trc	DistPC	Ideal	Passagem	Pen	Erro	Pontos	NoPC	AtePC
1	Tmp	6	1.603	10:15:52.7	10:15:56.1	0	3s	+3	45°	41°
2	Tmp	7	1.917	10:16:20.7	10:16:21.8	0	1s	+1	16°	34°
3	Tmp	8	2.693	10:17:36.2	10:17:37.5	0	1s	+1	10°	23°
4	Tmp	10	2.999	10:18:12.2	10:18:16.4	0	4s	+4	48°	34°
5	Tmp	12	3.402	10:18:56.6	10:19:00.4	0	4s	+4	44°	40°
6	Tmp	13	4.040	10:19:56.3	10:20:00.4	0	4s	+4	47°	39°
7	Tmp	15	4.591	10:20:51.6	10:20:51.8	0	0s	0	2°	32°
8	Tmp	16	5.578	10:22:15.1	10:22:16.4	0	1s	+1	13°	28°
9	Tmp	18	6.229	10:23:12.6	10:23:12.8	0	0s	0	3°	24°
10	Tmp	19	6.506	10:23:36.4	10:23:34.4	0	2s	-2	25°	21°
11	Tmp	26	0.543	10:26:25.9	10:26:25.4	0	1s	-1	13°	19°
12	Tmp	28	0.842	10:27:10.0	10:27:13.7	0	4s	+4	44°	22°
13	Tmp	31	1.503	10:28:25.7	10:28:27.5	0	2s	+2	37°	23°
14	Tmp	35	2.398	10:30:14.6	10:30:17.9	0	3s	+3	39°	25°
15	Tmp	38	3.065	10:31:44.7	10:31:49.0	0	4s	+4	44°	26°
16	Tmp	41	4.287	10:34:18.0	10:34:24.2	0	6s	+6	48°	30°
17	Tmp	45	5.012	10:36:02.9	10:36:12.0	0	9s	+9	51°	30°
18	Tmp	48	5.893	10:37:46.9	10:37:58.1	0	11s	+11	54°	31°
19	Tmp	52	6.749	10:39:42.9	10:39:47.1	0	4s	+4	29°	30°
20	Tmp	55	7.919	10:41:48.7	10:41:51.4	0	3s	+3	23°	27°
21	Tmp	58	8.694	10:43:21.3	10:43:21.7	0	0s	0	5°	26°
22	Tmp	60	9.423	10:44:42.0	10:44:43.1	0	1s	+1	10°	23°
23	Tmp	61	9.762	10:45:14.6	10:45:16.5	0	2s	+2	21°	22°
24	Tmp	65	0.320	10:47:01.0	10:47:02.8	0	2s	+2	33°	20°
25	Tmp	68	0.914	10:48:15.9	10:48:20.0	0	4s	+4	43°	21°
26	Tmp	69	1.497	10:49:10.9	10:49:15.2	0	4s	+4	42°	21°
27	Tmp	72	0.187	10:59:43.6	10:59:47.6	0	4s	+4	37°	23°
28	Tmp	74	0.731	11:00:35.6	11:00:39.8	0	4s	+4	41°	26°
29	Tmp	79	1.670	11:02:21.9	11:02:24.2	0	2s	+2	28°	25°
30	Tmp	80	2.321	11:03:22.3	11:03:26.4	0	4s	+4	49°	24°
31	Tmp	83	3.005	11:04:30.9	11:04:34.6	0	4s	+4	49°	29°
32	Tmp	86	4.087	11:06:56.1	11:06:56.5	0	0s	0	6°	28°
33	Tmp	88	4.629	11:07:53.9	11:07:55.8	0	2s	+2	26°	28°
34	Tmp	90	5.170	11:08:56.8	11:08:58.6	0	2s	+2	16°	26°
35	Tmp	99	6.935	11:13:23.6	11:13:27.9	0	4s	+4	32°	25°
36	Tmp	102	7.906	11:15:37.7	11:18:17.3	0	2m40s	[+160]	73°	25°
37	Tmp	103	8.279	11:16:25.0	11:20:56.9	0	4m32s	[+272]	76°	26°
38	Tmp	108	9.399	11:19:36.4	11:24:09.7	0	4m33s	[+273]	73°	29°
39	Tmp	109	9.842	11:20:33.5	11:24:48.3	0	4m15s	[+255]	71°	29°
40	Tmp	113	10.270	11:21:37.5	11:25:34.6	0	3m57s	[+237]	70°	48°
41	Tmp	114	11.030	11:23:11.6	11:26:32.8	0	3m21s	[+201]	70°	50°
42	Tmp	115	11.406	11:23:57.6	11:27:01.9	0	3m04s	[+184]	68°	56°
43	Tmp	120	0.758	11:26:34.4	11:28:50.7	0	2m16s	[+136]	63°	56°
44	Tmp	122	1.577	11:28:09.3	11:29:48.3	0	1m39s	[+99]	62°	56°
45	Tmp	125	2.001	11:29:11.2	11:30:27.1	0	1m16s	+76	62°	56°
46	Tmp	126	2.402	11:29:59.6	11:31:03.8	0	1m04s	+64	62°	54°
47	Tmp	127	2.749	11:30:41.9	11:31:31.5	0	50s	+50	60°	54°
48	Tmp	129	3.162	11:31:37.5	11:32:03.6	0	26s	+26	54°	54°
49	Tmp	132	3.893	11:33:03.1	11:33:09.2	0	6s	+6	44°	54°
50	Tmp	134	4.339	11:34:13.3	11:34:25.4	0	12s	+12	51°	54°
51	Tmp	139	5.087	11:35:55.6	11:36:11.4	0	16s	+16	52°	53°
52	Tmp	141	5.763	11:37:21.4	11:37:40.7	0	19s	+19	53°	53°

PC	Tp	Trc	DistPC	Ideal	Passagem	Pen	Erro	Pontos	NoPC	AtePC
53	Tmp	145	6.619	11:38:59.5	11:39:12.6	0	13s	+13	55°	53°
54	Tmp	148	7.212	11:40:07.7	11:40:04.8	0	3s	-3	21°	53°
55	Tmp	149	7.686	11:41:01.7	11:41:02.9	0	1s	+1	9°	53°
56	Tmp	158	0.280	12:20:01.0	12:20:05.8	0	5s	+5	60°	53°
57	Tmp	160	0.806	12:20:51.2	12:20:54.3	0	3s	+3	51°	53°
58	Tmp	162	1.148	12:21:24.0	12:21:25.4	0	1s	+1	23°	53°
59	Tmp	165	1.803	12:22:27.7	12:22:30.6	0	3s	+3	52°	53°
60	Tmp	168	2.397	12:23:36.5	12:23:38.4	0	2s	+2	39°	53°
61	Tmp	170	3.019	12:25:03.3	12:25:05.7	0	2s	+2	28°	51°
62	Tmp	172	3.227	12:25:29.5	12:25:32.5	0	3s	+3	43°	51°
63	Tmp	178	4.437	12:27:47.7	12:27:54.0	0	6s	+6	57°	51°
64	Tmp	183	5.733	12:30:23.2	12:30:23.4	0	0s	0	7°	51°
65	Tmp	189	7.593	12:34:42.7	12:35:05.1	0	22s	+22	66°	51°
66	Tmp	191	8.337	12:35:53.9	12:36:10.0	0	16s	+16	68°	51°
67	Tmp	197	9.749	12:38:53.4	12:38:58.8	0	5s	+5	40°	51°
68	Tmp	199	10.229	12:39:48.9	12:39:51.6	0	3s	+3	33°	52°
69	Tmp	203	0.611	12:44:40.2	12:44:44.1	0	4s	+4	58°	52°
70	Tmp	207	1.283	12:46:06.8	12:46:13.8	0	7s	+7	65°	52°
71	Tmp	211	2.265	12:47:53.9	12:47:57.3	0	3s	+3	52°	50°
72	Tmp	213	3.291	12:49:44.8	12:49:46.2	0	1s	+1	15°	50°
73	Tmp	217	4.401	12:51:46.7	12:51:50.3	0	4s	+4	37°	50°
74	Tmp	221	5.222	12:53:13.7	12:53:16.0	0	2s	+2	25°	50°
75	Tmp	225	6.079	12:54:44.9	12:54:46.0	0	1s	+1	14°	50°
76	Tmp	228	6.864	12:56:05.2	12:56:07.4	0	2s	+2	30°	50°
77	Tmp	237	0.716	13:08:42.0	13:08:43.7	0	2s	+2	46°	50°
78	Tmp	241	1.824	13:11:37.8	13:11:38.6	0	1s	+1	24°	50°
79	Tmp	245	2.386	13:12:52.7	13:12:59.8	0	7s	+7	67°	50°
80	Tmp	247	2.882	13:14:26.0	13:14:36.3	0	10s	+10	63°	50°
81	Tmp	254	3.762	13:16:23.3	13:16:27.4	0	4s	+4	46°	49°
82	Tmp	256	4.200	13:17:21.1	13:17:27.5	0	6s	+6	54°	49°
83	Tmp	259	4.911	13:18:39.1	13:18:40.5	0	1s	+1	14°	49°
84	Tmp	266	0.085	13:21:59.5	13:22:00.9	0	1s	+1	21°	49°
85	Tmp	275	2.116	13:25:49.5	13:25:51.7	0	2s	+2	35°	49°
86	Tmp	280	3.178	13:27:44.6	13:27:42.4	0	2s	-2	38°	49°
87	Tmp	293	5.959	13:33:05.4	13:33:05.4	0	0s	0	7°	48°

Num	103	Pen	0	PCZ	6	Total PP	523	Col. Final	48°
-----	-----	-----	---	-----	---	----------	-----	------------	-----





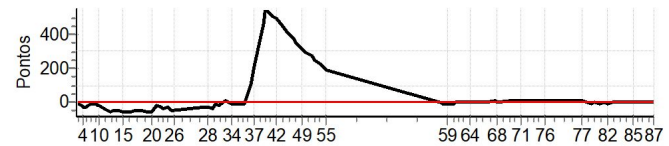
# TIRADENTES - MG - Mitsubishi MotorSports 2024

## Performance Individual

PC	Tp	Trc	DistPC	Ideal	Passagem	Pen	Erro	Pontos	NoPC	AtePC
<b>N</b> <b>u</b> <b>m</b>	<b>104</b>	104 / Allan Leonel / Allan Francisco								
		Cat / NL / Largada		LIGHT / 104 / 09:54:00						
		Passos-MG			PAJERO HPE 3.2 D 5P 4X4 AT S					
PC	Tp	Trc	DistPC	Ideal	Passagem	Pen	Erro	Pontos	NoPC	AtePC
1	Tmp	6	1.603	10:16:52.7	10:16:46.5	0	6s	-6	59°	76°
2	Tmp	7	1.917	10:17:20.7	10:17:12.0	0	9s	-9	61°	68°
3	Tmp	8	2.693	10:18:36.2	10:18:18.1	0	18s	-18	67°	68°
4	Tmp	10	2.999	10:19:12.2	10:18:49.5	0	23s	-23	68°	68°
5	Tmp	12	3.402	10:19:56.6	10:19:35.3	0	21s	-21	66°	68°
6	Tmp	13	4.040	10:20:56.3	10:20:43.7	0	13s	-13	65°	66°
7	Tmp	15	4.591	10:21:51.6	10:21:46.8	0	5s	-5	49°	66°
8	Tmp	16	5.578	10:23:15.1	10:23:07.4	0	8s	-8	65°	65°
9	Tmp	18	6.229	10:24:12.6	10:24:00.9	0	12s	-12	69°	66°
10	Tmp	19	6.506	10:24:36.4	10:24:23.2	0	13s	-13	68°	66°
11	Tmp	26	0.543	10:27:25.9	10:26:41.0	0	45s	-45	76°	69°
12	Tmp	28	0.842	10:28:10.0	10:27:18.6	0	51s	-51	75°	70°
13	Tmp	31	1.503	10:29:25.7	10:28:45.9	0	40s	-40	71°	71°
14	Tmp	35	2.398	10:31:14.6	10:30:29.7	0	45s	-45	72°	70°
15	Tmp	38	3.065	10:32:44.7	10:31:51.9	0	53s	-53	74°	70°
16	Tmp	41	4.287	10:35:18.0	10:34:27.2	0	51s	-51	73°	71°
17	Tmp	45	5.012	10:37:02.9	10:36:15.0	0	48s	-48	71°	71°
18	Tmp	48	5.893	10:38:46.9	10:38:02.2	0	45s	-45	71°	70°
19	Tmp	52	6.749	10:40:42.9	10:39:49.9	0	53s	-53	71°	70°
20	Tmp	55	7.919	10:42:48.7	10:41:55.7	0	53s	-53	71°	72°
21	Tmp	58	8.694	10:44:21.3	10:44:06.4	0	15s	-15	58°	72°
22	Tmp	60	9.423	10:45:42.0	10:45:15.0	0	27s	-27	66°	72°
23	Tmp	61	9.762	10:46:14.6	10:45:41.5	0	33s	-33	66°	72°
24	Tmp	65	0.320	10:48:01.0	10:47:38.2	0	23s	-23	57°	72°
25	Tmp	68	0.914	10:49:15.9	10:48:32.8	0	43s	-43	67°	72°
26	Tmp	69	1.497	10:50:10.9	10:49:26.1	0	45s	-45	71°	72°
27	Tmp	72	0.187	11:00:43.6	11:00:21.7	0	22s	-22	56°	72°
28	Tmp	74	0.731	11:01:35.6	11:01:10.6	0	25s	-25	60°	70°
29	Tmp	79	1.670	11:03:21.9	11:02:44.2	0	38s	-38	63°	70°
30	Tmp	80	2.321	11:04:22.3	11:04:12.3	0	10s	-10	56°	70°
31	Tmp	83	3.005	11:05:30.9	11:05:17.0	0	14s	-14	60°	71°
32	Tmp	86	4.087	11:07:56.1	11:08:05.0	0	9s	+9	59°	70°
33	Tmp	88	4.629	11:08:53.9	11:08:59.3	0	5s	+5	52°	70°
34	Tmp	90	5.170	11:09:56.8	11:09:55.5	0	1s	-1	9°	69°
35	Tmp	99	6.935	11:14:23.6	11:14:20.0	0	4s	-4	31°	69°
36	Tmp	102	7.906	11:16:37.7	11:18:23.1	0	1m45s	+105	71°	69°
37	Tmp	103	8.279	11:17:25.0	11:21:02.1	0	3m37s	+217	74°	69°
38	Tmp	108	9.399	11:20:36.4	11:28:27.4	0	7m51s	[+471]	79°	67°
39	Tmp	109	9.842	11:21:33.5	11:30:49.4	0	9m16s	[+556]	80°	65°
40	Tmp	113	10.270	11:22:37.5	11:31:36.5	0	8m59s	[+539]	80°	67°
41	Tmp	114	11.030	11:24:11.6	11:32:42.7	0	8m31s	[+511]	80°	67°
42	Tmp	115	11.406	11:24:57.6	11:33:13.6	0	8m16s	[+496]	80°	69°
43	Tmp	120	0.758	11:27:34.4	11:35:02.2	0	7m28s	[+448]	79°	72°
44	Tmp	122	1.577	11:29:09.3	11:36:02.5	0	6m53s	[+413]	79°	72°
45	Tmp	125	2.001	11:30:11.2	11:36:40.8	0	6m30s	[+390]	79°	75°
46	Tmp	126	2.402	11:30:59.6	11:37:13.6	0	6m14s	[+374]	79°	75°
47	Tmp	127	2.749	11:31:41.9	11:37:41.9	0	6m00s	+360	79°	75°
48	Tmp	129	3.162	11:32:37.5	11:38:13.2	0	5m36s	+336	79°	75°
49	Tmp	132	3.893	11:34:03.1	11:39:21.4	0	5m18s	+318	78°	75°
50	Tmp	134	4.339	11:35:13.3	11:40:13.7	0	5m00s	+300	78°	75°
51	Tmp	139	5.087	11:36:55.6	11:41:32.3	0	4m37s	+277	78°	75°
52	Tmp	141	5.763	11:38:21.4	11:42:37.2	0	4m16s	+256	78°	75°

PC	Tp	Trc	DistPC	Ideal	Passagem	Pen	Erro	Pontos	NoPC	AtePC
53	Tmp	145	6.619	11:39:59.5	11:43:49.9	0	3m50s	+230	78°	75°
54	Tmp	148	7.212	11:41:07.7	11:44:38.5	0	3m31s	+211	78°	75°
55	Tmp	149	7.686	11:42:01.7	11:45:15.2	0	3m14s	+194	77°	75°
56	Tmp	158	0.280	12:21:01.0	12:21:02.0	0	1s	+1	22°	75°
57	Tmp	160	0.806	12:21:51.2	12:21:44.8	0	6s	-6	64°	75°
58	Tmp	162	1.148	12:22:24.0	12:22:22.6	0	1s	-1	22°	75°
59	Tmp	165	1.803	12:23:27.7	12:23:25.2	0	3s	-3	51°	74°
60	Tmp	168	2.397	12:24:36.5	12:24:34.4	0	2s	-2	38°	74°
61	Tmp	170	3.019	12:26:03.3	12:26:02.4	0	1s	-1	16°	74°
62	Tmp	172	3.227	12:26:29.5	12:26:29.2	0	0s	0	4°	74°
63	Tmp	178	4.437	12:28:47.7	12:28:54.6	0	7s	+7	61°	74°
64	Tmp	183	5.733	12:31:23.2	12:31:25.3	0	2s	+2	31°	74°
65	Tmp	189	7.593	12:35:42.7	12:35:49.8	0	7s	+7	44°	74°
66	Tmp	191	8.337	12:36:53.9	12:36:59.0	0	5s	+5	34°	74°
67	Tmp	197	9.749	12:39:53.4	12:40:05.7	0	12s	+12	61°	74°
68	Tmp	199	10.229	12:40:48.9	12:40:56.6	0	8s	+8	52°	74°
69	Tmp	203	0.611	12:45:40.2	12:45:50.5	0	10s	+10	67°	74°
70	Tmp	207	1.283	12:47:06.8	12:47:15.9	0	9s	+9	67°	74°
71	Tmp	211	2.265	12:48:53.9	12:49:04.0	0	10s	+10	70°	74°
72	Tmp	213	3.291	12:50:44.8	12:50:55.2	0	10s	+10	67°	74°
73	Tmp	217	4.401	12:52:46.7	12:52:57.7	0	11s	+11	69°	73°
74	Tmp	221	5.222	12:54:13.7	12:54:25.8	0	12s	+12	69°	73°
75	Tmp	225	6.079	12:55:44.9	12:55:55.7	0	11s	+11	68°	73°
76	Tmp	228	6.864	12:57:05.2	12:57:16.6	0	11s	+11	69°	73°
77	Tmp	237	0.716	13:09:42.0	13:09:55.7	0	14s	+14	68°	73°
78	Tmp	241	1.824	13:12:37.8	13:12:36.9	0	1s	-1	23°	73°
79	Tmp	245	2.386	13:13:52.7	13:13:53.7	0	1s	+1	14°	73°
80	Tmp	247	2.882	13:15:26.0	13:15:22.8	0	3s	-3	38°	73°
81	Tmp	254	3.762	13:17:23.3	13:17:23.7	0	0s	0	10°	72°
82	Tmp	256	4.200	13:18:21.1	13:18:18.5	0	3s	-3	34°	72°
83	Tmp	259	4.911	13:19:39.1	13:19:40.0	0	1s	+1	13°	72°
84	Tmp	266	0.085	13:22:59.5	13:23:02.3	0	3s	+3	44°	72°
85	Tmp	275	2.116	13:26:49.5	13:26:51.7	0	2s	+2	34°	72°
86	Tmp	280	3.178	13:28:44.6	13:28:44.3	0	0s	0	5°	72°
87	Tmp	293	5.959	13:34:05.4	13:34:07.8	0	2s	+2	29°	72°

Num	104	Pen	0	PCZ	3	Total PP	3899	Col. Final	72°
-----	-----	-----	---	-----	---	----------	------	------------	-----





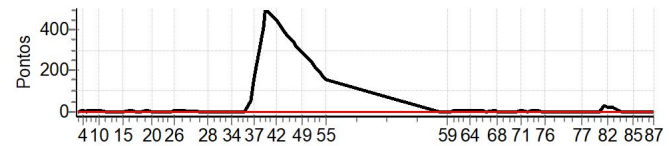
# TIRADENTES - MG - Mitsubishi MotorSports 2024

## Performance Individual

PC	Tp	Trc	DistPC	Ideal	Passagem	Pen	Erro	Pontos	NoPC	AtePC
<b>N</b>	<b>105</b>	105 / Alceu Moraes Junior / Grasielle Meneses da Silva								
<b>u</b>		Cat / NL / Largada LIGHT / 105 / 09:55:00								
<b>m</b>	<b>68º</b>	Americana-SP L200 TRITON SAVANA 2.4 D 4X4 AT								
PC	Tp	Trc	DistPC	Ideal	Passagem	Pen	Erro	Pontos	NoPC	AtePC
1	Tmp	6	1.603	10:17:52.7	10:17:53.1	0	0s	0	4º	4º
2	Tmp	7	1.917	10:18:20.7	10:18:20.9	0	0s	0	5º	3º
3	Tmp	8	2.693	10:19:36.2	10:19:37.3	0	1s	+1	9º	2º
4	Tmp	10	2.999	10:20:12.2	10:20:12.8	0	1s	+1	12º	2º
5	Tmp	12	3.402	10:20:56.6	10:20:56.9	0	0s	0	5º	1º
6	Tmp	13	4.040	10:21:56.3	10:21:57.7	0	1s	+1	8º	1º
7	Tmp	15	4.591	10:22:51.6	10:22:52.7	0	1s	+1	12º	1º
8	Tmp	16	5.578	10:24:15.1	10:24:16.0	0	1s	+1	12º	1º
9	Tmp	18	6.229	10:25:12.6	10:25:14.4	0	2s	+2	22º	2º
10	Tmp	19	6.506	10:25:36.4	10:25:37.0	0	1s	+1	13º	3º
11	Tmp	26	0.543	10:28:25.9	10:28:26.0	0	0s	0	7º	1º
12	Tmp	28	0.842	10:29:10.0	10:29:09.5	0	1s	-1	15º	2º
13	Tmp	31	1.503	10:30:25.7	10:30:25.7	0	0s	0	5º	1º
14	Tmp	35	2.398	10:32:14.6	10:32:14.6	0	0s	0	4º	1º
15	Tmp	38	3.065	10:33:44.7	10:33:44.9	0	0s	0	3º	1º
16	Tmp	41	4.287	10:36:18.0	10:36:20.1	0	2s	+2	13º	1º
17	Tmp	45	5.012	10:38:02.9	10:38:03.1	0	0s	0	2º	1º
18	Tmp	48	5.893	10:39:46.9	10:39:47.3	0	0s	0	3º	1º
19	Tmp	52	6.749	10:41:42.9	10:41:44.0	0	1s	+1	9º	2º
20	Tmp	55	7.919	10:43:48.7	10:43:48.3	0	0s	0	3º	1º
21	Tmp	58	8.694	10:45:21.3	10:45:21.5	0	0s	0	4º	1º
22	Tmp	60	9.423	10:46:42.0	10:46:41.5	0	1s	-1	9º	1º
23	Tmp	61	9.762	10:47:14.6	10:47:14.8	0	0s	0	1º	1º
24	Tmp	65	0.320	10:49:01.0	10:49:01.2	0	0s	0	4º	1º
25	Tmp	68	0.914	10:50:15.9	10:50:16.2	0	0s	0	2º	1º
26	Tmp	69	1.497	10:51:10.9	10:51:11.5	0	1s	+1	14º	1º
27	Tmp	72	0.187	11:01:43.6	11:01:43.6	0	0s	0	3º	1º
28	Tmp	74	0.731	11:02:35.6	11:02:35.5	0	0s	0	3º	1º
29	Tmp	79	1.670	11:04:21.9	11:04:22.1	0	0s	0	5º	1º
30	Tmp	80	2.321	11:05:22.3	11:05:22.3	0	0s	0	5º	1º
31	Tmp	83	3.005	11:06:30.9	11:06:30.3	0	1s	-1	13º	1º
32	Tmp	86	4.087	11:08:56.1	11:08:55.3	0	1s	-1	14º	1º
33	Tmp	88	4.629	11:09:53.9	11:09:53.0	0	1s	-1	13º	1º
34	Tmp	90	5.170	11:10:56.8	11:10:56.8	0	0s	0	4º	1º
35	Tmp	99	6.935	11:15:23.6	11:15:23.5	0	0s	0	5º	1º
36	Tmp	102	7.906	11:17:37.7	11:18:27.6	0	50s	+50	67º	1º
37	Tmp	103	8.279	11:18:25.0	11:21:06.8	0	2m42s	+162	71º	1º
38	Tmp	108	9.399	11:21:36.4	11:28:30.8	0	6m54s	[+414]	78º	1º
39	Tmp	109	9.842	11:22:33.5	11:30:52.8	0	8m19s	[+499]	79º	1º
40	Tmp	113	10.270	11:23:37.5	11:31:38.9	0	8m01s	[+481]	79º	15º
41	Tmp	114	11.030	11:25:11.6	11:32:48.8	0	7m37s	[+457]	79º	16º
42	Tmp	115	11.406	11:25:57.6	11:33:20.5	0	7m23s	[+443]	79º	47º
43	Tmp	120	0.758	11:28:34.4	11:35:12.4	0	6m38s	[+398]	78º	58º
44	Tmp	122	1.577	11:30:09.3	11:36:15.4	0	6m06s	[+366]	78º	61º
45	Tmp	125	2.001	11:31:11.2	11:36:58.5	0	5m47s	[+347]	78º	66º
46	Tmp	126	2.402	11:31:59.6	11:37:32.6	0	5m33s	[+333]	78º	69º
47	Tmp	127	2.749	11:32:41.9	11:38:03.2	0	5m21s	+321	78º	70º
48	Tmp	129	3.162	11:33:37.5	11:38:43.6	0	5m06s	+306	77º	70º
49	Tmp	132	3.893	11:35:03.1	11:39:52.1	0	4m49s	+289	77º	71º
50	Tmp	134	4.339	11:36:13.3	11:40:45.2	0	4m32s	+272	77º	72º
51	Tmp	139	5.087	11:37:55.6	11:42:00.0	0	4m04s	+244	77º	71º
52	Tmp	141	5.763	11:39:21.4	11:42:57.7	0	3m36s	+216	77º	72º

PC	Tp	Trc	DistPC	Ideal	Passagem	Pen	Erro	Pontos	NoPC	AtePC
53	Tmp	145	6.619	11:40:59.5	11:44:09.3	0	3m10s	+190	76º	72º
54	Tmp	148	7.212	11:42:07.7	11:44:57.8	0	2m50s	+170	76º	72º
55	Tmp	149	7.686	11:43:01.7	11:45:36.1	0	2m34s	+154	75º	72º
56	Tmp	158	0.280	12:22:01.0	12:22:01.3	0	0s	0	6º	71º
57	Tmp	160	0.806	12:22:51.2	12:22:50.7	0	1s	-1	23º	71º
58	Tmp	162	1.148	12:23:24.0	12:23:24.3	0	0s	0	6º	71º
59	Tmp	165	1.803	12:24:27.7	12:24:27.1	0	1s	-1	27º	71º
60	Tmp	168	2.397	12:25:36.5	12:25:36.5	0	0s	0	5º	71º
61	Tmp	170	3.019	12:27:03.3	12:27:04.7	0	1s	+1	15º	70º
62	Tmp	172	3.227	12:27:29.5	12:27:30.9	0	1s	+1	19º	70º
63	Tmp	178	4.437	12:29:47.7	12:29:49.7	0	2s	+2	30º	70º
64	Tmp	183	5.733	12:32:23.2	12:32:26.0	0	3s	+3	40º	70º
65	Tmp	189	7.593	12:36:42.7	12:36:44.7	0	2s	+2	13º	70º
66	Tmp	191	8.337	12:37:53.9	12:37:53.1	0	1s	-1	6º	70º
67	Tmp	197	9.749	12:40:53.4	12:40:56.3	0	3s	+3	29º	70º
68	Tmp	199	10.229	12:41:48.9	12:41:48.9	0	0s	0	3º	70º
69	Tmp	203	0.611	12:46:40.2	12:46:40.4	0	0s	0	13º	70º
70	Tmp	207	1.283	12:48:06.8	12:48:06.9	0	0s	0	5º	70º
71	Tmp	211	2.265	12:49:53.9	12:49:55.3	0	1s	+1	16º	70º
72	Tmp	213	3.291	12:51:44.8	12:51:45.1	0	0s	0	4º	70º
73	Tmp	217	4.401	12:53:46.7	12:53:47.3	0	1s	+1	14º	70º
74	Tmp	221	5.222	12:55:13.7	12:55:14.7	0	1s	+1	13º	70º
75	Tmp	225	6.079	12:56:44.9	12:56:44.9	0	0s	0	3º	70º
76	Tmp	228	6.864	12:58:05.2	12:58:05.2	0	0s	0	4º	70º
77	Tmp	237	0.716	13:10:42.0	13:10:41.5	0	1s	-1	21º	70º
78	Tmp	241	1.824	13:13:37.8	13:13:37.2	0	1s	-1	22º	70º
79	Tmp	245	2.386	13:14:52.7	13:14:52.2	0	1s	-1	13º	70º
80	Tmp	247	2.882	13:16:26.0	13:16:24.5	0	2s	-2	32º	70º
81	Tmp	254	3.762	13:18:23.3	13:18:52.6	0	29s	+29	68º	69º
82	Tmp	256	4.200	13:19:21.1	13:19:41.6	0	21s	+21	68º	69º
83	Tmp	259	4.911	13:20:39.1	13:20:58.4	0	19s	+19	68º	69º
84	Tmp	266	0.085	13:23:59.5	13:23:59.6	0	0s	0	11º	69º
85	Tmp	275	2.116	13:27:49.5	13:27:49.9	0	0s	0	5º	69º
86	Tmp	280	3.178	13:29:44.6	13:29:42.0	0	3s	-3	54º	68º
87	Tmp	293	5.959	13:35:05.4	13:35:03.5	0	2s	-2	28º	68º

Num	105	Pen	0	PCZ	31	Total PP	2488	Col. Final	68º
-----	-----	-----	---	-----	----	----------	------	------------	-----







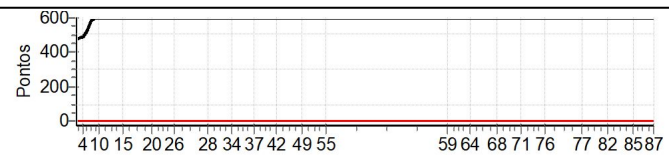
# TIRADENTES - MG - Mitsubishi MotorSports 2024

## Performance Individual

PC	Tp	Trc	DistPC	Ideal	Passagem	Pen	Erro	Pontos	NoPC	AtePC
N u m	106	106 / Bruno Henrique Dias Almeida / Mariana Calzavara Martins								
		Cat / NL / Largada		LIGHT / 106 / 09:56:00						
		Belo Horizonte-MG				L200 TRITON SPORT GLS 2.4 D 4X4				
PC	Tp	Trc	DistPC	Ideal	Passagem	Pen	Erro	Pontos	NoPC	AtePC
1	Tmp	6	1.603	10:18:52.7	10:26:49.0	0	7m56s	+476	81°	65°
2	Tmp	7	1.917	10:19:20.7	10:27:19.0	0	7m58s	+478	81°	81°
3	Tmp	8	2.693	10:20:36.2	10:28:42.5	0	8m06s	+486	81°	81°
4	Tmp	10	2.999	10:21:12.2	10:29:23.5	0	8m11s	+491	81°	81°
5	Tmp	12	3.402	10:21:56.6	10:30:31.9	0	8m35s	+515	82°	81°
6	Tmp	13	4.040	10:22:56.3	10:31:53.3	0	8m57s	+537	82°	81°
7	Tmp	15	4.591	10:23:51.6	10:33:34.8	0	9m43s	+583	82°	82°
8	Tmp	16	5.578	10:25:15.1	10:35:46.1	0	10m31s	[+600]	83°	82°
9	Tmp	18	6.229	10:26:12.6	10:37:16.7	0	11m04s	[+600]	83°	82°
10	Tmp	19	6.506	10:26:36.4	10:37:50.7	0	11m14s	[+600]	83°	82°
11	Tmp	26	0.543	10:29:25.9	10:41:03.3	0	11m37s	[+600]	83°	82°
12	Tmp	28	0.842	10:30:10.0	10:42:00.1	0	11m50s	[+600]	83°	82°
13	Tmp	31	1.503	10:31:25.7	10:43:10.1	0	11m44s	[+600]	83°	82°
14	Tmp	35	2.398	10:33:14.6	10:44:35.0	0	11m20s	[+600]	83°	82°
15	Tmp	38	3.065	10:34:44.7	10:46:01.7	0	11m17s	[+600]	83°	82°
16	Tmp	41	4.287	10:37:18.0	10:49:43.1	0	12m25s	[+600]	83°	82°
17	Tmp	45	5.012	10:39:02.9	10:52:35.7	0	13m33s	+600	83°	82°
18	Tmp	48	5.893	10:40:46.9	10:55:08.7	0	14m22s	+600	83°	82°
19	Tmp	52	6.749	10:42:42.9	10:57:53.8	0	15m11s	+600	83°	82°
20	Tmp	55	7.919	10:44:48.7	11:00:50.0	0	16m01s	+600	83°	82°
21	Tmp	58	8.694	10:46:21.3	11:02:56.5	0	16m35s	+600	83°	82°
22	Tmp	60	9.423	10:47:42.0	11:04:29.8	0	16m48s	+600	83°	82°
23	Tmp	61	9.762	10:48:14.6	11:05:06.3	0	16m52s	+600	83°	82°
24	Tmp	65	0.320	10:50:01.0	11:06:33.2	0	16m32s	+600	81°	82°
25	Tmp	68	0.914	10:51:15.9	11:07:48.6	0	16m33s	+600	81°	82°
26	Tmp	69	1.497	10:52:10.9	11:08:51.8	0	16m41s	+600	81°	82°
27	Tmp	72	0.187	11:02:43.6	11:16:37.4	0	13m54s	+600	81°	82°
28	Tmp	74	0.731	11:03:35.6	11:17:49.3	0	14m14s	+600	81°	82°
29	Tmp	79	1.670	11:05:21.9	11:19:14.9	0	13m53s	+600	81°	82°
30	Tmp	80	2.321	11:06:22.3	11:19:59.4	0	13m37s	+600	81°	82°
31	Tmp	83	3.005	11:07:30.9	11:20:58.8	0	13m28s	+600	81°	82°
32	Tmp	86	4.087	11:09:56.1	11:24:03.7	0	14m08s	+600	81°	82°
33	Tmp	88	4.629	11:10:53.9	11:25:08.1	0	14m14s	+600	81°	82°
34	Tmp	90	5.170	11:11:56.8	11:26:20.3	0	14m24s	+600	81°	82°
35	Tmp	99	6.935	11:16:23.6	11:32:35.9	0	16m12s	+600	81°	82°
36	Tmp	102	7.906	11:18:37.7	11:36:07.2	0	17m30s	+600	81°	82°
37	Tmp	103	8.279	11:19:25.0	11:37:26.2	0	18m01s	+600	81°	82°
38	Tmp	108	9.399	11:22:36.4	11:42:04.9	0	19m29s	+600	81°	82°
39	Tmp	109	9.842	11:23:33.5	11:43:33.3	0	20m00s	+600	81°	82°
40	Tmp	113	10.270	11:24:37.5	11:44:40.4	0	20m03s	+600	81°	82°
41	Tmp	114	11.030	11:26:11.6	11:46:57.9	0	20m46s	+600	81°	83°
42	Tmp	115	11.406	11:26:57.6	11:47:59.7	0	21m02s	+600	81°	83°
43	Tmp	120	0.758	11:29:34.4	11:54:47.6	0	25m13s	+600	81°	83°
44	Tmp	122	1.577	11:31:09.3	11:56:51.2	0	25m42s	+600	81°	83°
45	Tmp	125	2.001	11:32:11.2	11:59:31.1	0	27m20s	+600	81°	83°
46	Tmp	126	2.402	11:32:59.6	12:01:01.1	0	28m02s	+600	81°	83°
47	Tmp	127	2.749	11:33:41.9	12:01:42.3	0	28m00s	+600	81°	83°
48	Tmp	129	3.162	11:34:37.5	12:02:36.0	0	27m59s	+600	81°	83°
49	Tmp	132	3.893	11:36:03.1	12:04:53.4	0	28m50s	+600	81°	83°
50	Tmp	134	4.339	11:37:13.3	12:07:01.8	0	29m49s	+600	81°	83°
51	Tmp	139	5.087	11:38:55.6	12:09:29.0	0	30m33s	+600	81°	83°
52	Tmp	141	5.763	11:40:21.4	12:11:36.1	0	31m15s	+600	81°	83°

PC	Tp	Trc	DistPC	Ideal	Passagem	Pen	Erro	Pontos	NoPC	AtePC
53	Tmp	145	6.619	11:41:59.5	12:14:51.8	0	32m52s	+600	81°	83°
54	Tmp	148	7.212	11:43:07.7	12:16:53.5	0	33m46s	+600	81°	83°
55	Tmp	149	7.686	11:44:01.7	12:17:56.4	0	33m55s	+600	81°	83°
56	Tmp	158	0.280	12:23:01.0	12:45:51.1	0	22m50s	+600	80°	83°
57	Tmp	160	0.806	12:23:51.2	12:46:53.1	0	23m02s	+600	81°	83°
58	Tmp	162	1.148	12:24:24.0	12:47:43.2	0	23m19s	+600	81°	83°
59	Tmp	165	1.803	12:25:27.7	12:49:08.9	0	23m41s	+600	81°	83°
60	Tmp	168	2.397	12:26:36.5	12:50:20.0	0	23m44s	+600	81°	83°
61	Tmp	170	3.019	12:28:03.3	12:51:50.6	0	23m47s	+600	81°	83°
62	Tmp	172	3.227	12:28:29.5	12:52:21.4	0	23m52s	+600	81°	83°
63	Tmp	178	4.437	12:30:47.7	12:55:05.3	0	24m18s	+600	81°	83°
64	Tmp	183	5.733	12:33:23.2	12:57:45.9	0	24m23s	+600	81°	83°
65	Tmp	189	7.593	12:37:42.7	13:02:58.1	0	25m15s	+600	81°	83°
66	Tmp	191	8.337	12:38:53.9	13:04:27.1	0	25m33s	+600	81°	83°
67	Tmp	197	9.749	12:41:53.4	13:09:38.1	0	27m45s	+600	81°	83°
68	Tmp	199	10.229	12:42:48.9	13:10:58.7	0	28m10s	+600	81°	83°
69	Tmp	203	0.611	12:47:40.2	13:16:06.1	0	28m26s	+600	81°	83°
70	Tmp	207	1.283	12:49:06.8	13:17:47.9	0	28m41s	+600	81°	83°
71	Tmp	211	2.265	12:50:53.9	13:19:20.0	0	28m26s	+600	81°	83°
72	Tmp	213	3.291	12:52:44.8	13:21:39.7	0	28m55s	+600	81°	83°
73	Tmp	217	4.401	12:54:46.7	13:24:01.0	0	29m14s	+600	81°	83°
74	Tmp	221	5.222	12:56:13.7	13:25:57.2	0	29m44s	+600	81°	83°
75	Tmp	225	6.079	12:57:44.9	13:28:18.6	0	30m34s	+600	81°	83°
76	Tmp	228	6.864	12:59:05.2	13:30:00.1	0	30m55s	+600	81°	83°
77	Tmp	237	0.716	13:11:42.0	13:38:56.7	0	27m15s	+600	81°	83°
78	Tmp	241	1.824	13:14:37.8	13:43:41.6	0	29m04s	+600	81°	83°
79	Tmp	245	2.386	13:15:52.7	13:45:28.7	0	29m36s	+600	81°	83°
80	Tmp	247	2.882	13:17:26.0	13:47:16.0	0	29m50s	+600	81°	83°
81	Tmp	254	3.762	13:19:23.3	13:50:44.1	0	31m21s	+600	81°	83°
82	Tmp	256	4.200	13:20:21.1	13:52:05.3	0	31m44s	+600	81°	83°
83	Tmp	259	4.911	13:21:39.1	13:54:04.0	0	32m25s	+600	81°	83°
84	Tmp	266	0.085	13:24:59.5	13:58:02.0	0	33m03s	+600	81°	83°
85	Tmp	275	2.116	13:28:49.5	14:02:49.7	0	34m00s	+600	81°	83°
86	Tmp	280	3.178	13:30:44.6	14:05:06.2	0	34m22s	+600	81°	83°
87	Tmp	293	5.959	13:36:05.4	14:11:02.3	0	34m57s	+600	81°	83°

Num	106	Pen	0	PCZ	0	Total PP	46166	Col. Final	NC
-----	-----	-----	---	-----	---	----------	-------	------------	----






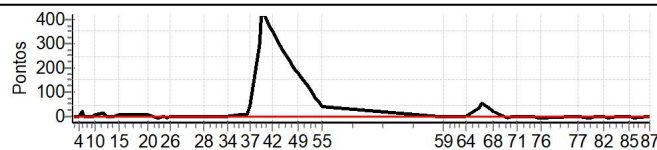
# TIRADENTES - MG - Mitsubishi MotorSports 2024

## Performance Individual

PC	Tp	Trc	DistPC	Ideal	Passagem	Pen	Erro	Pontos	NoPC	AtePC
<b>N</b>	<b>107</b>	107 / Fabiano Silva Rodrigues / Ali Omar Hazwtz								
<b>u</b>		Cat / NL / Largada LIGHT / 107 / 09:57:00								
<b>m</b>	<b>59º</b>	São Paulo-SP L200 TRITON SPORT HPE 2.4 D 4X4								
PC	Tp	Trc	DistPC	Ideal	Passagem	Pen	Erro	Pontos	NoPC	AtePC
1	Tmp	6	1.603	10:19:52.7	10:19:52.8	0	0s	0	3º	3º
2	Tmp	7	1.917	10:20:20.7	10:20:20.9	0	0s	0	4º	2º
3	Tmp	8	2.693	10:21:36.2	10:21:38.0	0	2s	+2	25º	4º
4	Tmp	10	2.999	10:22:12.2	10:22:13.5	0	1s	+1	11º	4º
5	Tmp	12	3.402	10:22:56.6	10:23:15.6	0	19s	+19	63º	8º
6	Tmp	13	4.040	10:23:56.3	10:23:58.4	0	2s	+2	20º	12º
7	Tmp	15	4.591	10:24:51.6	10:24:55.8	0	4s	+4	41º	21º
8	Tmp	16	5.578	10:26:15.1	10:26:18.3	0	3s	+3	39º	23º
9	Tmp	18	6.229	10:27:12.6	10:27:16.5	0	4s	+4	50º	29º
10	Tmp	19	6.506	10:27:36.4	10:27:41.4	0	5s	+5	52º	31º
11	Tmp	26	0.543	10:30:25.9	10:30:37.9	0	12s	+12	64º	34º
12	Tmp	28	0.842	10:31:10.0	10:31:08.8	0	1s	-1	14º	32º
13	Tmp	31	1.503	10:32:25.7	10:32:25.3	0	0s	0	4º	30º
14	Tmp	35	2.398	10:34:14.6	10:34:15.2	0	1s	+1	14º	29º
15	Tmp	38	3.065	10:35:44.7	10:35:49.4	0	5s	+5	47º	32º
16	Tmp	41	4.287	10:38:18.0	10:38:22.8	0	5s	+5	44º	32º
17	Tmp	45	5.012	10:40:02.9	10:40:10.0	0	7s	+7	45º	35º
18	Tmp	48	5.893	10:41:46.9	10:41:53.2	0	6s	+6	43º	36º
19	Tmp	52	6.749	10:43:42.9	10:43:50.3	0	7s	+7	50º	36º
20	Tmp	55	7.919	10:45:48.7	10:45:58.4	0	10s	+10	54º	42º
21	Tmp	58	8.694	10:47:21.3	10:47:25.7	0	4s	+4	28º	39º
22	Tmp	60	9.423	10:48:42.0	10:48:36.9	0	5s	-5	29º	37º
23	Tmp	61	9.762	10:49:14.6	10:49:11.0	0	4s	-4	30º	36º
24	Tmp	65	0.320	10:51:01.0	10:51:00.1	0	1s	-1	20º	33º
25	Tmp	68	0.914	10:52:15.9	10:52:13.9	0	2s	-2	28º	33º
26	Tmp	69	1.497	10:53:10.9	10:53:11.2	0	0s	0	3º	31º
27	Tmp	72	0.187	11:03:43.6	11:03:43.8	0	0s	0	2º	30º
28	Tmp	74	0.731	11:04:35.6	11:04:35.1	0	1s	-1	15º	29º
29	Tmp	79	1.670	11:06:21.9	11:06:21.6	0	0s	0	4º	29º
30	Tmp	80	2.321	11:07:22.3	11:07:22.1	0	0s	0	4º	26º
31	Tmp	83	3.005	11:08:30.9	11:08:31.0	0	0s	0	3º	24º
32	Tmp	86	4.087	11:10:56.1	11:10:59.1	0	3s	+3	32º	25º
33	Tmp	88	4.629	11:11:53.9	11:11:57.0	0	3s	+3	36º	27º
34	Tmp	90	5.170	11:12:56.8	11:13:01.1	0	4s	+4	38º	28º
35	Tmp	99	6.935	11:17:23.6	11:17:31.9	0	8s	+8	46º	28º
36	Tmp	102	7.906	11:19:37.7	11:19:48.6	0	11s	+11	48º	30º
37	Tmp	103	8.279	11:20:25.0	11:21:14.7	0	50s	+50	66º	30º
38	Tmp	108	9.399	11:23:36.4	11:28:37.8	0	5m01s	[+301]	74º	30º
39	Tmp	109	9.842	11:24:33.5	11:31:32.8	0	6m59s	[+419]	77º	31º
40	Tmp	113	10.270	11:25:37.5	11:32:33.5	0	6m56s	[+416]	77º	31º
41	Tmp	114	11.030	11:27:11.6	11:33:24.5	0	6m13s	[+373]	77º	32º
42	Tmp	115	11.406	11:27:57.6	11:33:51.1	0	5m54s	[+354]	76º	40º
43	Tmp	120	0.758	11:30:34.4	11:35:34.2	0	5m00s	[+300]	76º	55º
44	Tmp	122	1.577	11:32:09.3	11:36:33.6	0	4m24s	[+264]	75º	57º
45	Tmp	125	2.001	11:33:11.2	11:37:15.3	0	4m04s	[+244]	75º	59º
46	Tmp	126	2.402	11:33:59.6	11:37:48.8	0	3m49s	[+229]	75º	61º
47	Tmp	127	2.749	11:34:41.9	11:38:12.7	0	3m31s	+211	74º	64º
48	Tmp	129	3.162	11:35:37.5	11:38:48.4	0	3m11s	+191	74º	67º
49	Tmp	132	3.893	11:37:03.1	11:40:02.9	0	3m00s	+180	71º	66º
50	Tmp	134	4.339	11:38:13.3	11:40:52.7	0	2m39s	+159	69º	66º
51	Tmp	139	5.087	11:39:55.6	11:42:06.0	0	2m10s	+130	69º	66º
52	Tmp	141	5.763	11:41:21.4	11:43:07.3	0	1m46s	+106	68º	66º

PC	Tp	Trc	DistPC	Ideal	Passagem	Pen	Erro	Pontos	NoPC	AtePC
53	Tmp	145	6.619	11:42:59.5	11:44:16.7	0	1m17s	+77	66º	66º
54	Tmp	148	7.212	11:44:07.7	11:45:07.1	0	59s	+59	64º	66º
55	Tmp	149	7.686	11:45:01.7	11:45:42.4	0	41s	+41	61º	66º
56	Tmp	158	0.280	12:24:01.0	12:23:59.9	0	1s	-1	21º	66º
57	Tmp	160	0.806	12:24:51.2	12:24:50.9	0	0s	0	6º	66º
58	Tmp	162	1.148	12:25:24.0	12:25:23.4	0	1s	-1	21º	66º
59	Tmp	165	1.803	12:26:27.7	12:26:26.8	0	1s	-1	26º	66º
60	Tmp	168	2.397	12:27:36.5	12:27:38.8	0	2s	+2	37º	66º
61	Tmp	170	3.019	12:29:03.3	12:29:07.4	0	4s	+4	51º	65º
62	Tmp	172	3.227	12:29:29.5	12:29:33.5	0	4s	+4	50º	65º
63	Tmp	178	4.437	12:31:47.7	12:31:46.5	0	1s	-1	17º	65º
64	Tmp	183	5.733	12:34:23.2	12:34:25.0	0	2s	+2	30º	65º
65	Tmp	189	7.593	12:38:42.7	12:39:20.1	0	37s	+37	73º	64º
66	Tmp	191	8.337	12:39:53.9	12:40:49.7	0	56s	+56	78º	64º
67	Tmp	197	9.749	12:42:53.4	12:43:21.8	0	28s	+28	75º	65º
68	Tmp	199	10.229	12:43:48.9	12:44:12.3	0	23s	+23	71º	65º
69	Tmp	203	0.611	12:48:40.2	12:48:38.0	0	2s	-2	47º	65º
70	Tmp	207	1.283	12:50:06.8	12:50:06.6	0	0s	0	4º	63º
71	Tmp	211	2.265	12:51:53.9	12:51:55.0	0	1s	+1	15º	63º
72	Tmp	213	3.291	12:53:44.8	12:53:46.2	0	1s	+1	14º	63º
73	Tmp	217	4.401	12:55:46.7	12:55:47.0	0	0s	0	3º	63º
74	Tmp	221	5.222	12:57:13.7	12:57:15.7	0	2s	+2	24º	63º
75	Tmp	225	6.079	12:58:44.9	12:58:41.5	0	3s	-3	40º	63º
76	Tmp	228	6.864	13:00:05.2	13:00:01.8	0	3s	-3	42º	63º
77	Tmp	237	0.716	13:12:42.0	13:12:41.9	0	0s	0	6º	63º
78	Tmp	241	1.824	13:15:37.8	13:15:35.7	0	2s	-2	52º	63º
79	Tmp	245	2.386	13:16:52.7	13:16:50.8	0	2s	-2	29º	63º
80	Tmp	247	2.882	13:18:26.0	13:18:25.1	0	1s	-1	19º	63º
81	Tmp	254	3.762	13:20:23.3	13:20:23.3	0	0s	0	9º	61º
82	Tmp	256	4.200	13:21:21.1	13:21:22.5	0	1s	+1	14º	60º
83	Tmp	259	4.911	13:22:39.1	13:22:37.1	0	2s	-2	28º	59º
84	Tmp	266	0.085	13:25:59.5	13:25:58.8	0	1s	-1	20º	59º
85	Tmp	275	2.116	13:29:49.5	13:29:48.1	0	1s	-1	21º	59º
86	Tmp	280	3.178	13:31:44.6	13:31:41.9	0	3s	-3	53º	59º
87	Tmp	293	5.959	13:37:05.4	13:37:04.3	0	1s	-1	17º	59º

Num	107	Pen	0	PCZ	13	Total PP	1530	Col. Final	59º
-----	-----	-----	---	-----	----	----------	------	------------	-----





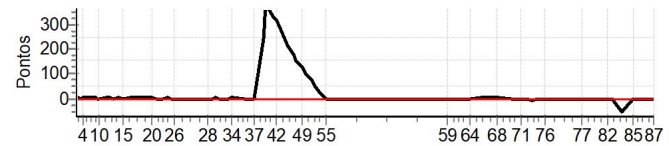
# TIRADENTES - MG - Mitsubishi MotorSports 2024

## Performance Individual

PC	Tp	Trc	DistPC	Ideal	Passagem	Pen	Erro	Pontos	NoPC	AtePC
N u m	108	108 / Klaus Quirino Terra / Gustavo Loureiro Alves								
		Cat / NL / Largada		LIGHT / 108 / 09:58:00						
		Nova Lima-MG				PAJERO TR4 FLEX 2.0 4X4 MT 5P				
PC	Tp	Trc	DistPC	Ideal	Passagem	Pen	Erro	Pontos	NoPC	AtePC
1	Tmp	6	1.603	10:20:52.7	10:20:56.1	0	3s	+3	44 °	40 °
2	Tmp	7	1.917	10:21:20.7	10:21:24.1	0	3s	+3	45 °	45 °
3	Tmp	8	2.693	10:22:36.2	10:22:36.9	0	1s	+1	8 °	35 °
4	Tmp	10	2.999	10:23:12.2	10:23:18.0	0	6s	+6	57 °	44 °
5	Tmp	12	3.402	10:23:56.6	10:24:00.3	0	4s	+4	43 °	44 °
6	Tmp	13	4.040	10:24:56.3	10:25:00.4	0	4s	+4	46 °	44 °
7	Tmp	15	4.591	10:25:51.6	10:25:54.5	0	3s	+3	32 °	44 °
8	Tmp	16	5.578	10:27:15.1	10:27:18.8	0	4s	+4	51 °	45 °
9	Tmp	18	6.229	10:28:12.6	10:28:14.5	0	2s	+2	21 °	40 °
10	Tmp	19	6.506	10:28:36.4	10:28:38.7	0	2s	+2	24 °	36 °
11	Tmp	26	0.543	10:31:25.9	10:31:28.7	0	3s	+3	40 °	38 °
12	Tmp	28	0.842	10:32:10.0	10:32:13.1	0	3s	+3	38 °	38 °
13	Tmp	31	1.503	10:33:25.7	10:33:26.6	0	1s	+1	22 °	36 °
14	Tmp	35	2.398	10:35:14.6	10:35:18.0	0	3s	+3	38 °	37 °
15	Tmp	38	3.065	10:36:44.7	10:36:46.5	0	2s	+2	24 °	37 °
16	Tmp	41	4.287	10:39:18.0	10:39:21.8	0	4s	+4	39 °	37 °
17	Tmp	45	5.012	10:41:02.9	10:41:06.3	0	3s	+3	22 °	36 °
18	Tmp	48	5.893	10:42:46.9	10:42:49.5	0	3s	+3	24 °	34 °
19	Tmp	52	6.749	10:44:42.9	10:44:45.7	0	3s	+3	21 °	32 °
20	Tmp	55	7.919	10:46:48.7	10:46:51.6	0	3s	+3	22 °	30 °
21	Tmp	58	8.694	10:48:21.3	10:48:22.1	0	1s	+1	13 °	28 °
22	Tmp	60	9.423	10:49:42.0	10:49:43.8	0	2s	+2	15 °	28 °
23	Tmp	61	9.762	10:50:14.6	10:50:17.0	0	2s	+2	20 °	28 °
24	Tmp	65	0.320	10:52:01.0	10:52:05.1	0	4s	+4	42 °	29 °
25	Tmp	68	0.914	10:53:15.9	10:53:15.0	0	1s	-1	18 °	27 °
26	Tmp	69	1.497	10:54:10.9	10:54:11.7	0	1s	+1	13 °	26 °
27	Tmp	72	0.187	11:04:43.6	11:04:41.6	0	2s	-2	27 °	24 °
28	Tmp	74	0.731	11:05:35.6	11:05:37.9	0	2s	+2	26 °	23 °
29	Tmp	79	1.670	11:07:21.9	11:07:23.7	0	2s	+2	27 °	23 °
30	Tmp	80	2.321	11:08:22.3	11:08:25.0	0	3s	+3	39 °	23 °
31	Tmp	83	3.005	11:09:30.9	11:09:33.1	0	2s	+2	29 °	25 °
32	Tmp	86	4.087	11:11:56.1	11:11:58.5	0	2s	+2	24 °	24 °
33	Tmp	88	4.629	11:12:53.9	11:12:56.1	0	2s	+2	25 °	23 °
34	Tmp	90	5.170	11:13:56.8	11:14:00.2	0	3s	+3	30 °	23 °
35	Tmp	99	6.935	11:18:23.6	11:18:24.9	0	1s	+1	13 °	21 °
36	Tmp	102	7.906	11:20:37.7	11:20:38.5	0	1s	+1	10 °	20 °
37	Tmp	103	8.279	11:21:25.0	11:21:26.4	0	1s	+1	15 °	19 °
38	Tmp	108	9.399	11:24:36.4	11:28:40.3	0	4m04s	[+244]	72 °	22 °
39	Tmp	109	9.842	11:25:33.5	11:31:36.1	0	6m03s	[+363]	75 °	22 °
40	Tmp	113	10.270	11:26:37.5	11:32:40.7	0	6m03s	[+363]	75 °	23 °
41	Tmp	114	11.030	11:28:11.6	11:33:43.5	0	5m32s	[+332]	75 °	25 °
42	Tmp	115	11.406	11:28:57.6	11:34:12.7	0	5m15s	[+315]	75 °	25 °
43	Tmp	120	0.758	11:31:34.4	11:35:50.9	0	4m17s	[+257]	74 °	50 °
44	Tmp	122	1.577	11:33:09.3	11:36:44.4	0	3m35s	[+215]	72 °	54 °
45	Tmp	125	2.001	11:34:11.2	11:37:22.5	0	3m11s	[+191]	72 °	55 °
46	Tmp	126	2.402	11:34:59.6	11:37:53.2	0	2m54s	[+174]	69 °	57 °
47	Tmp	127	2.749	11:35:41.9	11:38:19.5	0	2m38s	+158	68 °	58 °
48	Tmp	129	3.162	11:36:37.5	11:38:56.6	0	2m19s	+139	68 °	60 °
49	Tmp	132	3.893	11:38:03.1	11:40:09.1	0	2m06s	+126	66 °	59 °
50	Tmp	134	4.339	11:39:13.3	11:40:59.2	0	1m46s	+106	66 °	59 °
51	Tmp	139	5.087	11:40:55.6	11:42:14.2	0	1m19s	+79	64 °	59 °
52	Tmp	141	5.763	11:42:21.4	11:43:15.8	0	54s	+54	62 °	59 °

PC	Tp	Trc	DistPC	Ideal	Passagem	Pen	Erro	Pontos	NoPC	AtePC
53	Tmp	145	6.619	11:43:59.5	11:44:23.8	0	24s	+24	58 °	59 °
54	Tmp	148	7.212	11:45:07.7	11:45:16.3	0	9s	+9	51 °	59 °
55	Tmp	149	7.686	11:46:01.7	11:46:03.3	0	2s	+2	20 °	59 °
56	Tmp	158	0.280	12:25:01.0	12:25:02.7	0	2s	+2	44 °	59 °
57	Tmp	160	0.806	12:25:51.2	12:25:52.6	0	1s	+1	22 °	59 °
58	Tmp	162	1.148	12:26:24.0	12:26:25.1	0	1s	+1	20 °	59 °
59	Tmp	165	1.803	12:27:27.7	12:27:27.9	0	0s	0	5 °	59 °
60	Tmp	168	2.397	12:28:36.5	12:28:38.6	0	2s	+2	36 °	59 °
61	Tmp	170	3.019	12:30:03.3	12:30:04.5	0	1s	+1	14 °	54 °
62	Tmp	172	3.227	12:30:29.5	12:30:30.0	0	1s	+1	18 °	54 °
63	Tmp	178	4.437	12:32:47.7	12:32:49.6	0	2s	+2	29 °	54 °
64	Tmp	183	5.733	12:35:23.2	12:35:23.6	0	0s	0	6 °	54 °
65	Tmp	189	7.593	12:39:42.7	12:39:46.7	0	4s	+4	30 °	54 °
66	Tmp	191	8.337	12:40:53.9	12:40:58.3	0	4s	+4	32 °	54 °
67	Tmp	197	9.749	12:43:53.4	12:44:00.7	0	7s	+7	48 °	54 °
68	Tmp	199	10.229	12:44:48.9	12:44:51.6	0	3s	+3	32 °	54 °
69	Tmp	203	0.611	12:49:40.2	12:49:40.4	0	0s	0	12 °	54 °
70	Tmp	207	1.283	12:51:06.8	12:51:04.7	0	2s	-2	37 °	54 °
71	Tmp	211	2.265	12:52:53.9	12:52:50.5	0	3s	-3	51 °	54 °
72	Tmp	213	3.291	12:54:44.8	12:54:41.0	0	4s	-4	54 °	54 °
73	Tmp	217	4.401	12:56:46.7	12:56:40.1	0	7s	-7	54 °	54 °
74	Tmp	221	5.222	12:58:13.7	12:58:11.0	0	3s	-3	37 °	54 °
75	Tmp	225	6.079	12:59:44.9	12:59:46.6	0	2s	+2	33 °	54 °
76	Tmp	228	6.864	13:01:05.2	13:01:06.3	0	1s	+1	20 °	54 °
77	Tmp	237	0.716	13:13:42.0	13:13:42.3	0	0s	0	5 °	54 °
78	Tmp	241	1.824	13:16:37.8	13:16:37.1	0	1s	-1	21 °	54 °
79	Tmp	245	2.386	13:17:52.7	13:17:52.9	0	0s	0	6 °	54 °
80	Tmp	247	2.882	13:19:26.0	13:19:27.4	0	1s	+1	18 °	54 °
81	Tmp	254	3.762	13:21:23.3	13:21:23.5	0	0s	0	8 °	54 °
82	Tmp	256	4.200	13:22:21.1	13:22:21.5	0	0s	0	4 °	54 °
83	Tmp	259	4.911	13:23:39.1	13:23:40.5	0	1s	+1	12 °	54 °
84	Tmp	266	0.085	13:26:59.5	13:26:06.5	0	53s	-53	75 °	54 °
85	Tmp	275	2.116	13:30:49.5	13:30:50.7	0	1s	+1	20 °	54 °
86	Tmp	280	3.178	13:32:44.6	13:32:45.7	0	1s	+1	18 °	53 °
87	Tmp	293	5.959	13:38:05.4	13:38:04.5	0	1s	-1	16 °	53 °

Num 108 Pen 0 PCZ 7 Total PP 898 Col. Final 53°







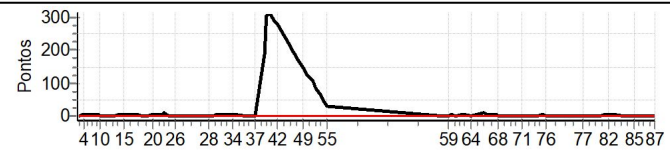
# TIRADENTES - MG - Mitsubishi MotorSports 2024

## Performance Individual

PC	Tp	Trc	DistPC	Ideal	Passagem	Pen	Erro	Pontos	NoPC	AtePC
N u m	109	109 / Afonso Zampiroli Faria / Guilherme Zampiroli Faria								
		Cat / NL / Largada		LIGHT / 109 / 09:59:00						
		Belo Horizonte-MG				L200 TRITON 3.2 DIESEL A/T				
PC	Tp	Trc	DistPC	Ideal	Passagem	Pen	Erro	Pontos	NoPC	AtePC
1	Tmp	6	1.603	10:21:52.7	10:21:53.5	0	1s	+1	17°	16°
2	Tmp	7	1.917	10:22:20.7	10:22:21.8	0	1s	+1	15°	16°
3	Tmp	8	2.693	10:23:36.2	10:23:38.6	0	2s	+2	24°	20°
4	Tmp	10	2.999	10:24:12.2	10:24:14.4	0	2s	+2	21°	23°
5	Tmp	12	3.402	10:24:56.6	10:24:59.3	0	3s	+3	34°	25°
6	Tmp	13	4.040	10:25:56.3	10:25:58.5	0	2s	+2	19°	24°
7	Tmp	15	4.591	10:26:51.6	10:26:53.9	0	2s	+2	24°	23°
8	Tmp	16	5.578	10:28:15.1	10:28:17.4	0	2s	+2	25°	21°
9	Tmp	18	6.229	10:29:12.6	10:29:15.5	0	3s	+3	38°	25°
10	Tmp	19	6.506	10:29:36.4	10:29:37.6	0	1s	+1	12°	20°
11	Tmp	26	0.543	10:32:25.9	10:32:26.3	0	0s	0	6°	16°
12	Tmp	28	0.842	10:33:10.0	10:33:11.1	0	1s	+1	13°	16°
13	Tmp	31	1.503	10:34:25.7	10:34:26.8	0	1s	+1	21°	17°
14	Tmp	35	2.398	10:36:14.6	10:36:16.5	0	2s	+2	27°	16°
15	Tmp	38	3.065	10:37:44.7	10:37:47.6	0	3s	+3	34°	17°
16	Tmp	41	4.287	10:40:18.0	10:40:21.7	0	4s	+4	38°	17°
17	Tmp	45	5.012	10:42:02.9	10:42:04.5	0	2s	+2	17°	17°
18	Tmp	48	5.893	10:43:46.9	10:43:47.0	0	0s	0	2°	15°
19	Tmp	52	6.749	10:45:42.9	10:45:43.9	0	1s	+1	8°	14°
20	Tmp	55	7.919	10:47:48.7	10:47:50.7	0	2s	+2	15°	13°
21	Tmp	58	8.694	10:49:21.3	10:49:24.7	0	3s	+3	23°	15°
22	Tmp	60	9.423	10:50:42.0	10:50:47.4	0	5s	+5	28°	16°
23	Tmp	61	9.762	10:51:14.6	10:51:21.3	0	7s	+7	42°	16°
24	Tmp	65	0.320	10:53:01.0	10:53:02.0	0	1s	+1	19°	15°
25	Tmp	68	0.914	10:54:15.9	10:54:16.7	0	1s	+1	17°	14°
26	Tmp	69	1.497	10:55:10.9	10:55:11.7	0	1s	+1	12°	13°
27	Tmp	72	0.187	11:05:43.6	11:05:44.6	0	1s	+1	12°	12°
28	Tmp	74	0.731	11:06:35.6	11:06:36.3	0	1s	+1	14°	12°
29	Tmp	79	1.670	11:08:21.9	11:08:22.9	0	1s	+1	15°	10°
30	Tmp	80	2.321	11:09:22.3	11:09:24.0	0	2s	+2	27°	10°
31	Tmp	83	3.005	11:10:30.9	11:10:33.2	0	2s	+2	28°	12°
32	Tmp	86	4.087	11:12:56.1	11:12:59.0	0	3s	+3	31°	12°
33	Tmp	88	4.629	11:13:53.9	11:13:57.1	0	3s	+3	35°	12°
34	Tmp	90	5.170	11:14:56.8	11:15:01.1	0	4s	+4	37°	13°
35	Tmp	99	6.935	11:19:23.6	11:19:23.8	0	0s	0	4°	11°
36	Tmp	102	7.906	11:21:37.7	11:21:38.0	0	0s	0	5°	11°
37	Tmp	103	8.279	11:22:25.0	11:22:25.2	0	0s	0	6°	10°
38	Tmp	108	9.399	11:25:36.4	11:28:46.1	0	3m10s	[+190]	70°	12°
39	Tmp	109	9.842	11:26:33.5	11:31:38.6	0	5m05s	[+305]	73°	11°
40	Tmp	113	10.270	11:27:37.5	11:32:53.2	0	5m16s	[+316]	74°	11°
41	Tmp	114	11.030	11:29:11.6	11:34:05.0	0	4m53s	[+293]	74°	12°
42	Tmp	115	11.406	11:29:57.6	11:34:38.5	0	4m41s	[+281]	74°	15°
43	Tmp	120	0.758	11:32:34.4	11:36:41.3	0	4m07s	[+247]	72°	44°
44	Tmp	122	1.577	11:34:09.3	11:37:49.5	0	3m40s	[+220]	73°	52°
45	Tmp	125	2.001	11:35:11.2	11:38:31.8	0	3m21s	[+201]	73°	54°
46	Tmp	126	2.402	11:35:59.6	11:39:07.8	0	3m08s	[+188]	71°	55°
47	Tmp	127	2.749	11:36:41.9	11:39:37.6	0	2m56s	+176	70°	57°
48	Tmp	129	3.162	11:37:37.5	11:40:17.1	0	2m40s	+160	69°	59°
49	Tmp	132	3.893	11:39:03.1	11:41:29.2	0	2m26s	+146	69°	60°
50	Tmp	134	4.339	11:40:13.3	11:42:21.0	0	2m08s	+128	67°	61°
51	Tmp	139	5.087	11:41:55.6	11:43:41.7	0	1m46s	+106	67°	60°
52	Tmp	141	5.763	11:43:21.4	11:44:45.5	0	1m24s	+84	66°	61°

PC	Tp	Trc	DistPC	Ideal	Passagem	Pen	Erro	Pontos	NoPC	AtePC
53	Tmp	145	6.619	11:44:59.5	11:46:00.2	0	1m01s	+61	63°	61°
54	Tmp	148	7.212	11:46:07.7	11:46:49.7	0	42s	+42	61°	62°
55	Tmp	149	7.686	11:47:01.7	11:47:30.7	0	29s	+29	60°	62°
56	Tmp	158	0.280	12:26:01.0	12:26:01.7	0	1s	+1	20°	61°
57	Tmp	160	0.806	12:26:51.2	12:26:51.6	0	0s	0	5°	61°
58	Tmp	162	1.148	12:27:24.0	12:27:25.4	0	1s	+1	19°	61°
59	Tmp	165	1.803	12:28:27.7	12:28:28.8	0	1s	+1	25°	61°
60	Tmp	168	2.397	12:29:36.5	12:29:38.0	0	2s	+2	35°	61°
61	Tmp	170	3.019	12:31:03.3	12:31:03.9	0	1s	+1	13°	61°
62	Tmp	172	3.227	12:31:29.5	12:31:30.7	0	1s	+1	17°	61°
63	Tmp	178	4.437	12:33:47.7	12:33:49.5	0	2s	+2	28°	61°
64	Tmp	183	5.733	12:36:23.2	12:36:23.8	0	1s	+1	15°	61°
65	Tmp	189	7.593	12:40:42.7	12:40:52.1	0	9s	+9	48°	61°
66	Tmp	191	8.337	12:41:53.9	12:41:59.9	0	6s	+6	40°	59°
67	Tmp	197	9.749	12:44:53.4	12:44:55.7	0	2s	+2	21°	59°
68	Tmp	199	10.229	12:45:48.9	12:45:50.0	0	1s	+1	14°	58°
69	Tmp	203	0.611	12:50:40.2	12:50:40.2	0	0s	0	11°	57°
70	Tmp	207	1.283	12:52:06.8	12:52:07.4	0	1s	+1	23°	57°
71	Tmp	211	2.265	12:53:53.9	12:53:54.3	0	0s	0	6°	56°
72	Tmp	213	3.291	12:55:44.8	12:55:45.7	0	1s	+1	13°	56°
73	Tmp	217	4.401	12:57:46.7	12:57:47.5	0	1s	+1	13°	56°
74	Tmp	221	5.222	12:59:13.7	12:59:15.1	0	1s	+1	12°	56°
75	Tmp	225	6.079	13:00:44.9	13:00:46.5	0	2s	+2	32°	56°
76	Tmp	228	6.864	13:02:05.2	13:02:04.5	0	1s	-1	19°	56°
77	Tmp	237	0.716	13:14:42.0	13:14:41.4	0	1s	-1	20°	56°
78	Tmp	241	1.824	13:17:37.8	13:17:37.3	0	1s	-1	20°	56°
79	Tmp	245	2.386	13:18:52.7	13:18:53.1	0	0s	0	5°	56°
80	Tmp	247	2.882	13:20:26.0	13:20:25.2	0	1s	-1	17°	56°
81	Tmp	254	3.762	13:22:23.3	13:22:25.7	0	2s	+2	31°	56°
82	Tmp	256	4.200	13:23:21.1	13:23:23.2	0	2s	+2	28°	56°
83	Tmp	259	4.911	13:24:39.1	13:24:40.9	0	2s	+2	27°	56°
84	Tmp	266	0.085	13:27:59.5	13:27:59.7	0	0s	0	10°	56°
85	Tmp	275	2.116	13:31:49.5	13:31:50.1	0	1s	+1	19°	56°
86	Tmp	280	3.178	13:33:44.6	13:33:45.3	0	1s	+1	17°	56°
87	Tmp	293	5.959	13:39:05.4	13:39:05.6	0	0s	0	6°	56°

Num 109 Pen 0 PCZ 11 Total PP 1048 Col. Final 56°






# TIRADENTES - MG - Mitsubishi MotorSports 2024

## Performance Individual

PC	Tp	Trc	DistPC	Ideal	Passagem	Pen	Erro	Pontos	NoPC	AtePC	PC	Tp	Trc	DistPC	Ideal	Passagem	Pen	Erro	Pontos	NoPC	AtePC										
<b>N</b>	<b>110</b>	110 / Thaciane Ramos Negrão / Luiz Carlos Cardoso Negrão																													
<b>u</b>		Cat / NL / Largada		LIGHT / 110 / 10:00:00																											
<b>m</b>	<b>57º</b>	Passos-MG					L200 TRITON SAVANA SERTOES AT																								
1	Tmp	6	1.603	10:22:52.7	10:24:41.1	0	1m48s	+108	77º	61º	53	Tmp	145	6.619	11:45:59.5	11:46:08.7	0	9s	+9	53º	63º										
2	Tmp	7	1.917	10:23:20.7	10:25:01.9	0	1m41s	+101	77º	77º	54	Tmp	148	7.212	11:47:07.7	11:47:21.7	0	14s	+14	53º	63º										
3	Tmp	8	2.693	10:24:36.2	10:25:56.0	0	1m20s	+80	78º	78º	55	Tmp	149	7.686	11:48:01.7	11:48:11.9	0	10s	+10	51º	63º										
4	Tmp	10	2.999	10:25:12.2	10:26:19.1	0	1m07s	+67	78º	78º	56	Tmp	158	0.280	12:27:01.0	12:27:01.1	0	0s	0	5º	62º										
5	Tmp	12	3.402	10:25:56.6	10:26:54.8	0	58s	+58	76º	78º	57	Tmp	160	0.806	12:27:51.2	12:27:52.7	0	2s	+2	38º	62º										
6	Tmp	13	4.040	10:26:56.3	10:27:37.5	0	41s	+41	76º	78º	58	Tmp	162	1.148	12:28:24.0	12:28:24.7	0	1s	+1	18º	62º										
7	Tmp	15	4.591	10:27:51.6	10:28:17.7	0	26s	+26	71º	78º	59	Tmp	165	1.803	12:29:27.7	12:29:28.6	0	1s	+1	24º	62º										
8	Tmp	16	5.578	10:29:15.1	10:29:16.4	0	1s	+1	11º	76º	60	Tmp	168	2.397	12:30:36.5	12:30:37.4	0	1s	+1	19º	62º										
9	Tmp	18	6.229	10:30:12.6	10:30:04.3	0	8s	-8	64º	76º	61	Tmp	170	3.019	12:32:03.3	12:32:00.5	0	3s	-3	38º	62º										
10	Tmp	19	6.506	10:30:36.4	10:30:30.0	0	6s	-6	59º	76º	62	Tmp	172	3.227	12:32:29.5	12:32:30.3	0	1s	+1	16º	62º										
11	Tmp	26	0.543	10:33:25.9	10:32:49.5	0	36s	-36	71º	75º	63	Tmp	178	4.437	12:34:47.7	12:34:51.4	0	4s	+4	47º	62º										
12	Tmp	28	0.842	10:34:10.0	10:33:13.4	0	57s	-57	77º	75º	64	Tmp	183	5.733	12:37:23.2	12:37:28.1	0	5s	+5	55º	62º										
13	Tmp	31	1.503	10:35:25.7	10:35:27.4	0	2s	+2	36º	73º	65	Tmp	189	7.593	12:41:42.7	12:41:47.8	0	5s	+5	35º	62º										
14	Tmp	35	2.398	10:37:14.6	10:37:20.9	0	6s	+6	54º	72º	66	Tmp	191	8.337	12:42:53.9	12:42:56.1	0	2s	+2	12º	62º										
15	Tmp	38	3.065	10:38:44.7	10:38:47.0	0	2s	+2	23º	71º	67	Tmp	197	9.749	12:45:53.4	12:45:58.7	0	5s	+5	39º	62º										
16	Tmp	41	4.287	10:41:18.0	10:41:22.3	0	4s	+4	37º	69º	68	Tmp	199	10.229	12:46:48.9	12:46:55.9	0	7s	+7	51º	61º										
17	Tmp	45	5.012	10:43:02.9	10:43:07.2	0	4s	+4	28º	68º	69	Tmp	203	0.611	12:51:40.2	12:51:41.2	0	1s	+1	33º	61º										
18	Tmp	48	5.893	10:44:46.9	10:44:51.0	0	4s	+4	32º	68º	70	Tmp	207	1.283	12:53:06.8	12:53:05.3	0	2s	-2	36º	61º										
19	Tmp	52	6.749	10:46:42.9	10:46:48.1	0	5s	+5	38º	68º	71	Tmp	211	2.265	12:54:53.9	12:54:54.7	0	1s	+1	14º	58º										
20	Tmp	55	7.919	10:48:48.7	10:48:52.0	0	3s	+3	21º	68º	72	Tmp	213	3.291	12:56:44.8	12:56:46.2	0	1s	+1	12º	57º										
21	Tmp	58	8.694	10:50:21.3	10:50:26.1	0	5s	+5	35º	67º	73	Tmp	217	4.401	12:58:46.7	12:58:51.1	0	4s	+4	36º	57º										
22	Tmp	60	9.423	10:51:42.0	10:51:47.4	0	5s	+5	27º	67º	74	Tmp	221	5.222	13:00:13.7	13:00:16.6	0	3s	+3	36º	57º										
23	Tmp	61	9.762	10:52:14.6	10:52:20.6	0	6s	+6	36º	66º	75	Tmp	225	6.079	13:01:44.9	13:01:46.6	0	2s	+2	31º	57º										
24	Tmp	65	0.320	10:54:01.0	10:54:04.0	0	3s	+3	38º	66º	76	Tmp	228	6.864	13:03:05.2	13:03:09.5	0	4s	+4	47º	57º										
25	Tmp	68	0.914	10:55:15.9	10:55:23.3	0	7s	+7	49º	65º	77	Tmp	237	0.716	13:15:42.0	13:15:41.3	0	1s	-1	19º	57º										
26	Tmp	69	1.497	10:56:10.9	10:56:17.8	0	7s	+7	52º	64º	78	Tmp	241	1.824	13:18:37.8	13:18:39.5	0	2s	+2	51º	57º										
27	Tmp	72	0.187	11:06:43.6	11:06:48.3	0	5s	+5	41º	62º	79	Tmp	245	2.386	13:19:52.7	13:19:55.9	0	3s	+3	46º	57º										
28	Tmp	74	0.731	11:07:35.6	11:07:32.9	0	3s	-3	35º	62º	80	Tmp	247	2.882	13:21:26.0	13:21:25.2	0	1s	-1	16º	57º										
29	Tmp	79	1.670	11:09:21.9	11:09:22.9	0	1s	+1	14º	62º	81	Tmp	254	3.762	13:23:23.3	13:23:23.6	0	0s	0	7º	57º										
30	Tmp	80	2.321	11:10:22.3	11:10:25.1	0	3s	+3	38º	61º	82	Tmp	256	4.200	13:24:21.1	13:24:21.4	0	0s	0	3º	57º										
31	Tmp	83	3.005	11:11:30.9	11:11:32.7	0	2s	+2	27º	61º	83	Tmp	259	4.911	13:25:39.1	13:25:41.9	0	3s	+3	36º	57º										
32	Tmp	86	4.087	11:13:56.1	11:13:59.1	0	3s	+3	30º	61º	84	Tmp	266	0.085	13:28:59.5	13:28:59.7	0	0s	0	9º	57º										
33	Tmp	88	4.629	11:14:53.9	11:14:57.9	0	4s	+4	43º	59º	85	Tmp	275	2.116	13:32:49.5	13:32:53.7	0	4s	+4	50º	57º										
34	Tmp	90	5.170	11:15:56.8	11:16:02.1	0	5s	+5	44º	58º	86	Tmp	280	3.178	13:34:44.6	13:34:46.9	0	2s	+2	37º	57º										
35	Tmp	99	6.935	11:20:23.6	11:20:27.9	0	4s	+4	30º	58º	87	Tmp	293	5.959	13:40:05.4	13:40:09.3	0	4s	+4	49º	57º										
36	Tmp	102	7.906	11:22:37.7	11:22:42.9	0	5s	+5	38º	57º	<table border="1"> <tr> <td>Num</td><td>110</td><td>Pen</td><td>0</td><td>PCZ</td><td>4</td><td>Total PP</td><td>1254</td><td>Col. Final</td><td>57º</td> </tr> </table>											Num	110	Pen	0	PCZ	4	Total PP	1254	Col. Final	57º
Num	110	Pen	0	PCZ	4	Total PP	1254	Col. Final	57º																						
37	Tmp	103	8.279	11:23:25.0	11:23:30.3	0	5s	+5	36º	55º																					
38	Tmp	108	9.399	11:26:36.4	11:28:49.7	0	2m13s	[+133]	67º	57º																					
39	Tmp	109	9.842	11:27:33.5	11:31:41.4	0	4m08s	[+248]	70º	59º																					
40	Tmp	113	10.270	11:28:37.5	11:32:54.5	0	4m17s	[+257]	71º	58º																					
41	Tmp	114	11.030	11:30:11.6	11:34:07.7	0	3m56s	[+236]	72º	59º																					
42	Tmp	115	11.406	11:30:57.6	11:34:39.8	0	3m42s	[+222]	72º	59º																					
43	Tmp	120	0.758	11:33:34.4	11:36:42.5	0	3m08s	[+188]	68º	60º																					
44	Tmp	122	1.577	11:35:09.3	11:37:51.2	0	2m42s	[+162]	67º	60º																					
45	Tmp	125	2.001	11:36:11.2	11:38:34.9	0	2m24s	[+144]	66º	62º																					
46	Tmp	126	2.402	11:36:59.6	11:39:09.8	0	2m10s	[+130]	65º	62º																					
47	Tmp	127	2.749	11:37:41.9	11:39:38.7	0	1m57s	+117	65º	62º																					
48	Tmp	129	3.162	11:38:37.5	11:40:18.3	0	1m41s	+101	65º	62º																					
49	Tmp	132	3.893	11:40:03.1	11:41:32.4	0	1m29s	+89	65º	64º																					
50	Tmp	134	4.339	11:41:13.3	11:42:24.9	0	1m12s	+72	64º	65º																					
51	Tmp	139	5.087	11:42:55.6	11:43:45.4	0	50s	+50	60º	64º																					
52	Tmp	141	5.763	11:44:21.4	11:44:46.7	0	25s	+25	56º	64º																					





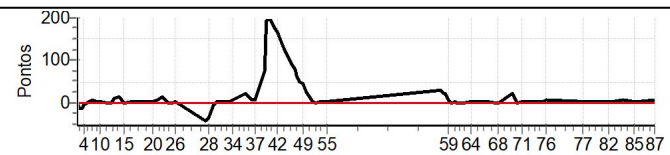
# TIRADENTES - MG - Mitsubishi MotorSports 2024

## Performance Individual

PC	Tp	Trc	DistPC	Ideal	Passagem	Pen	Erro	Pontos	NoPC	AtePC
N u m	111	111 / Gustavo Passos / Fabiano Lopes dos Reis								
		Cat / NL / Largada		LIGHT / 111 / 10:01:00						
		Rio de Janeiro-RJ				PAJERO SPORT 2.4 HPE-S				
PC	Tp	Trc	DistPC	Ideal	Passagem	Pen	Erro	Pontos	NoPC	AtePC
1	Tmp	6	1.603	10:23:52.7	10:23:47.2	0	6s	-6	58°	75°
2	Tmp	7	1.917	10:24:20.7	10:24:11.0	0	10s	-10	62°	64°
3	Tmp	8	2.693	10:25:36.2	10:25:25.6	0	11s	-11	63°	64°
4	Tmp	10	2.999	10:26:12.2	10:26:06.1	0	6s	-6	56°	64°
5	Tmp	12	3.402	10:26:56.6	10:26:56.9	0	0s	0	4°	62°
6	Tmp	13	4.040	10:27:56.3	10:27:58.5	0	2s	+2	18°	59°
7	Tmp	15	4.591	10:28:51.6	10:28:58.8	0	7s	+7	57°	60°
8	Tmp	16	5.578	10:30:15.1	10:30:18.5	0	3s	+3	38°	58°
9	Tmp	18	6.229	10:31:12.6	10:31:16.4	0	4s	+4	49°	57°
10	Tmp	19	6.506	10:31:36.4	10:31:40.8	0	4s	+4	41°	57°
11	Tmp	26	0.543	10:34:25.9	10:34:26.7	0	1s	+1	12°	57°
12	Tmp	28	0.842	10:35:10.0	10:35:09.6	0	0s	0	4°	55°
13	Tmp	31	1.503	10:36:25.7	10:36:35.4	0	10s	+10	64°	55°
14	Tmp	35	2.398	10:38:14.6	10:38:27.6	0	13s	+13	61°	55°
15	Tmp	38	3.065	10:39:44.7	10:39:46.1	0	1s	+1	13°	54°
16	Tmp	41	4.287	10:42:18.0	10:42:20.2	0	2s	+2	12°	52°
17	Tmp	45	5.012	10:44:02.9	10:44:07.1	0	4s	+4	27°	51°
18	Tmp	48	5.893	10:45:46.9	10:45:49.2	0	2s	+2	17°	46°
19	Tmp	52	6.749	10:47:42.9	10:47:45.8	0	3s	+3	20°	45°
20	Tmp	55	7.919	10:49:48.7	10:49:53.1	0	4s	+4	30°	45°
21	Tmp	58	8.694	10:51:21.3	10:51:29.5	0	8s	+8	45°	47°
22	Tmp	60	9.423	10:52:42.0	10:52:56.1	0	14s	+14	56°	47°
23	Tmp	61	9.762	10:53:14.6	10:53:25.5	0	11s	+11	52°	47°
24	Tmp	65	0.320	10:55:01.0	10:54:59.4	0	2s	-2	32°	46°
25	Tmp	68	0.914	10:56:15.9	10:56:16.7	0	1s	+1	16°	45°
26	Tmp	69	1.497	10:57:10.9	10:57:14.0	0	3s	+3	33°	45°
27	Tmp	72	0.187	11:07:43.6	11:07:02.0	0	42s	-42	62°	51°
28	Tmp	74	0.731	11:08:35.6	11:08:00.9	0	35s	-35	62°	52°
29	Tmp	79	1.670	11:10:21.9	11:10:17.8	0	4s	-4	51°	51°
30	Tmp	80	2.321	11:11:22.3	11:11:26.8	0	5s	+5	53°	49°
31	Tmp	83	3.005	11:12:30.9	11:12:34.7	0	4s	+4	48°	50°
32	Tmp	86	4.087	11:14:56.1	11:15:00.5	0	4s	+4	42°	48°
33	Tmp	88	4.629	11:15:53.9	11:15:59.1	0	5s	+5	51°	48°
34	Tmp	90	5.170	11:16:56.8	11:17:03.4	0	7s	+7	51°	50°
35	Tmp	99	6.935	11:21:23.6	11:21:44.6	0	21s	+21	58°	48°
36	Tmp	102	7.906	11:23:37.7	11:23:45.8	0	8s	+8	46°	49°
37	Tmp	103	8.279	11:24:25.0	11:24:32.1	0	7s	+7	45°	48°
38	Tmp	108	9.399	11:27:36.4	11:28:53.7	0	1m17s	[+77]	64°	47°
39	Tmp	109	9.842	11:28:33.5	11:31:47.5	0	3m14s	[+194]	68°	48°
40	Tmp	113	10.270	11:29:37.5	11:32:57.6	0	3m20s	[+200]	68°	47°
41	Tmp	114	11.030	11:31:11.6	11:34:10.2	0	2m59s	[+179]	68°	49°
42	Tmp	115	11.406	11:31:57.6	11:34:42.4	0	2m45s	[+165]	67°	49°
43	Tmp	120	0.758	11:34:34.4	11:36:43.2	0	2m09s	[+129]	62°	51°
44	Tmp	122	1.577	11:36:09.3	11:37:53.4	0	1m44s	[+104]	63°	51°
45	Tmp	125	2.001	11:37:11.2	11:38:40.6	0	1m29s	[+89]	63°	52°
46	Tmp	126	2.402	11:37:59.6	11:39:19.8	0	1m20s	[+80]	63°	52°
47	Tmp	127	2.749	11:38:41.9	11:39:46.1	0	1m04s	+64	63°	52°
48	Tmp	129	3.162	11:39:37.5	11:40:24.9	0	47s	+47	59°	52°
49	Tmp	132	3.893	11:41:03.1	11:41:48.4	0	45s	+45	57°	52°
50	Tmp	134	4.339	11:42:13.3	11:42:38.0	0	25s	+25	52°	52°
51	Tmp	139	5.087	11:43:55.6	11:43:58.9	0	3s	+3	30°	52°
52	Tmp	141	5.763	11:45:21.4	11:45:20.8	0	1s	-1	11°	52°

PC	Tp	Trc	DistPC	Ideal	Passagem	Pen	Erro	Pontos	NoPC	AtePC
53	Tmp	145	6.619	11:46:59.5	11:47:01.4	0	2s	+2	25°	52°
54	Tmp	148	7.212	11:48:07.7	11:48:11.1	0	3s	+3	20°	52°
55	Tmp	149	7.686	11:49:01.7	11:49:04.8	0	3s	+3	30°	52°
56	Tmp	158	0.280	12:28:01.0	12:28:29.6	0	29s	+29	75°	52°
57	Tmp	160	0.806	12:28:51.2	12:29:13.5	0	22s	+22	75°	52°
58	Tmp	162	1.148	12:29:24.0	12:29:45.3	0	21s	+21	72°	52°
59	Tmp	165	1.803	12:30:27.7	12:30:35.9	0	8s	+8	65°	52°
60	Tmp	168	2.397	12:31:36.5	12:31:37.8	0	1s	+1	18°	52°
61	Tmp	170	3.019	12:33:03.3	12:33:05.7	0	2s	+2	27°	53°
62	Tmp	172	3.227	12:33:29.5	12:33:27.7	0	2s	-2	30°	53°
63	Tmp	178	4.437	12:35:47.7	12:35:49.0	0	1s	+1	16°	53°
64	Tmp	183	5.733	12:38:23.2	12:38:25.5	0	2s	+2	29°	53°
65	Tmp	189	7.593	12:42:42.7	12:42:47.3	0	5s	+5	34°	53°
66	Tmp	191	8.337	12:43:53.9	12:43:55.6	0	2s	+2	11°	53°
67	Tmp	197	9.749	12:46:53.4	12:46:54.7	0	1s	+1	7°	53°
68	Tmp	199	10.229	12:47:48.9	12:47:48.6	0	0s	0	2°	53°
69	Tmp	203	0.611	12:52:40.2	12:53:02.0	0	22s	+22	74°	53°
70	Tmp	207	1.283	12:54:06.8	12:54:06.9	0	0s	0	3°	53°
71	Tmp	211	2.265	12:55:53.9	12:55:57.1	0	3s	+3	50°	53°
72	Tmp	213	3.291	12:57:44.8	12:57:47.5	0	3s	+3	41°	53°
73	Tmp	217	4.401	12:59:46.7	12:59:51.1	0	4s	+4	35°	53°
74	Tmp	221	5.222	13:01:13.7	13:01:18.8	0	5s	+5	52°	53°
75	Tmp	225	6.079	13:02:44.9	13:02:49.3	0	4s	+4	45°	53°
76	Tmp	228	6.864	13:04:05.2	13:04:12.2	0	7s	+7	60°	53°
77	Tmp	237	0.716	13:16:42.0	13:16:44.3	0	2s	+2	45°	52°
78	Tmp	241	1.824	13:19:37.8	13:19:40.2	0	2s	+2	50°	52°
79	Tmp	245	2.386	13:20:52.7	13:20:56.6	0	4s	+4	50°	52°
80	Tmp	247	2.882	13:22:26.0	13:22:28.4	0	2s	+2	31°	52°
81	Tmp	254	3.762	13:24:23.3	13:24:26.7	0	3s	+3	39°	52°
82	Tmp	256	4.200	13:25:21.1	13:25:23.1	0	2s	+2	27°	52°
83	Tmp	259	4.911	13:26:39.1	13:26:42.1	0	3s	+3	35°	52°
84	Tmp	266	0.085	13:29:59.5	13:30:05.9	0	6s	+6	51°	51°
85	Tmp	275	2.116	13:33:49.5	13:33:54.7	0	5s	+5	55°	51°
86	Tmp	280	3.178	13:35:44.6	13:35:47.0	0	2s	+2	36°	51°
87	Tmp	293	5.959	13:41:05.4	13:41:11.3	0	6s	+6	61°	51°

Num 111 Pen 0 PCZ 4 Total PP 648 Col. Final 51°







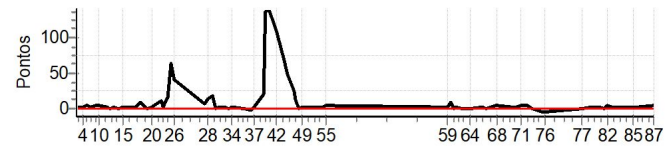
# TIRADENTES - MG - Mitsubishi MotorSports 2024

## Performance Individual

PC	Tp	Trc	DistPC	Ideal	Passagem	Pen	Erro	Pontos	NoPC	AtePC
<b>N</b>	<b>112</b>	112 / Rogério Luiz Ferreira Júnior / Caio Henrique Santos Almeida								
<b>u</b>		Cat / NL / Largada LIGHT / 112 / 10:02:00								
<b>m</b>	<b>37º</b>	Conselheiro Lafaiete-MG PAJERO TR4 5P 2.0L G 4X4 MT								
PC	Tp	Trc	DistPC	Ideal	Passagem	Pen	Erro	Pontos	NoPC	AtePC
1	Tmp	6	1.603	10:24:52.7	10:24:55.1	0	2s	+2	38º	35º
2	Tmp	7	1.917	10:25:20.7	10:25:23.0	0	2s	+2	34º	39º
3	Tmp	8	2.693	10:26:36.2	10:26:38.8	0	3s	+3	40º	37º
4	Tmp	10	2.999	10:27:12.2	10:27:15.1	0	3s	+3	36º	37º
5	Tmp	12	3.402	10:27:56.6	10:28:01.4	0	5s	+5	48º	42º
6	Tmp	13	4.040	10:28:56.3	10:29:00.0	0	4s	+4	45º	42º
7	Tmp	15	4.591	10:29:51.6	10:29:54.4	0	3s	+3	31º	42º
8	Tmp	16	5.578	10:31:15.1	10:31:18.6	0	4s	+4	50º	39º
9	Tmp	18	6.229	10:32:12.6	10:32:16.8	0	4s	+4	48º	42º
10	Tmp	19	6.506	10:32:36.4	10:32:40.7	0	4s	+4	40º	43º
11	Tmp	26	0.543	10:35:25.9	10:35:29.3	0	3s	+3	39º	45º
12	Tmp	28	0.842	10:36:10.0	10:36:09.6	0	0s	0	3º	35º
13	Tmp	31	1.503	10:37:25.7	10:37:26.5	0	1s	+1	20º	35º
14	Tmp	35	2.398	10:39:14.6	10:39:14.9	0	0s	0	3º	34º
15	Tmp	38	3.065	10:40:44.7	10:40:46.3	0	2s	+2	22º	34º
16	Tmp	41	4.287	10:43:18.0	10:43:20.6	0	3s	+3	26º	33º
17	Tmp	45	5.012	10:45:02.9	10:45:05.3	0	2s	+2	16º	32º
18	Tmp	48	5.893	10:46:46.9	10:46:55.8	0	9s	+9	51º	30º
19	Tmp	52	6.749	10:48:42.9	10:48:42.7	0	0s	0	1º	26º
20	Tmp	55	7.919	10:50:48.7	10:50:50.5	0	2s	+2	14º	25º
21	Tmp	58	8.694	10:52:21.3	10:52:27.2	0	6s	+6	37º	27º
22	Tmp	60	9.423	10:53:42.0	10:53:52.7	0	11s	+11	51º	27º
23	Tmp	61	9.762	10:54:14.6	10:54:15.7	0	1s	+1	7º	25º
24	Tmp	65	0.320	10:56:01.0	10:56:16.8	0	16s	+16	52º	28º
25	Tmp	68	0.914	10:57:15.9	10:58:20.3	0	1m04s	[+64]	72º	32º
26	Tmp	69	1.497	10:58:10.9	10:58:52.3	0	41s	[+41]	69º	33º
27	Tmp	72	0.187	11:08:43.6	11:08:50.0	0	6s	+6	47º	32º
28	Tmp	74	0.731	11:09:35.6	11:09:48.6	0	13s	+13	56º	37º
29	Tmp	79	1.670	11:11:21.9	11:11:41.3	0	19s	+19	58º	42º
30	Tmp	80	2.321	11:12:22.3	11:12:22.3	0	0s	0	3º	38º
31	Tmp	83	3.005	11:13:30.9	11:13:31.9	0	1s	+1	12º	36º
32	Tmp	86	4.087	11:15:56.1	11:15:57.5	0	1s	+1	13º	36º
33	Tmp	88	4.629	11:16:53.9	11:16:53.4	0	1s	-1	12º	34º
34	Tmp	90	5.170	11:17:56.8	11:17:58.6	0	2s	+2	15º	34º
35	Tmp	99	6.935	11:22:23.6	11:22:23.9	0	0s	0	3º	31º
36	Tmp	102	7.906	11:24:37.7	11:24:36.0	0	2s	-2	23º	31º
37	Tmp	103	8.279	11:25:25.0	11:25:26.4	0	1s	+1	14º	31º
38	Tmp	108	9.399	11:28:36.4	11:28:56.0	0	20s	+20	49º	33º
39	Tmp	109	9.842	11:29:33.5	11:31:51.9	0	2m18s	[+138]	65º	33º
40	Tmp	113	10.270	11:30:37.5	11:32:59.2	0	2m22s	[+142]	65º	36º
41	Tmp	114	11.030	11:32:11.6	11:34:15.7	0	2m04s	[+124]	64º	39º
42	Tmp	115	11.406	11:32:57.6	11:34:46.7	0	1m49s	[+109]	63º	41º
43	Tmp	120	0.758	11:35:34.4	11:36:50.8	0	1m16s	[+76]	60º	45º
44	Tmp	122	1.577	11:37:09.3	11:37:57.4	0	48s	[+48]	58º	45º
45	Tmp	125	2.001	11:38:11.2	11:38:47.2	0	36s	[+36]	56º	46º
46	Tmp	126	2.402	11:38:59.6	11:39:23.2	0	24s	+24	52º	46º
47	Tmp	127	2.749	11:39:41.9	11:39:52.2	0	10s	+10	50º	47º
48	Tmp	129	3.162	11:40:37.5	11:40:37.9	0	0s	0	3º	46º
49	Tmp	132	3.893	11:42:03.1	11:42:06.4	0	3s	+3	28º	46º
50	Tmp	134	4.339	11:43:13.3	11:43:14.4	0	1s	+1	8º	46º
51	Tmp	139	5.087	11:44:55.6	11:44:58.5	0	3s	+3	29º	46º
52	Tmp	141	5.763	11:46:21.4	11:46:23.9	0	3s	+3	28º	46º

PC	Tp	Trc	DistPC	Ideal	Passagem	Pen	Erro	Pontos	NoPC	AtePC
53	Tmp	145	6.619	11:47:59.5	11:48:02.3	0	3s	+3	30º	46º
54	Tmp	148	7.212	11:49:07.7	11:49:10.9	0	3s	+3	19º	46º
55	Tmp	149	7.686	11:50:01.7	11:50:06.3	0	5s	+5	40º	45º
56	Tmp	158	0.280	12:29:01.0	12:29:02.3	0	1s	+1	19º	45º
57	Tmp	160	0.806	12:29:51.2	12:29:52.9	0	2s	+2	37º	45º
58	Tmp	162	1.148	12:30:24.0	12:30:26.3	0	2s	+2	42º	45º
59	Tmp	165	1.803	12:31:27.7	12:31:30.1	0	2s	+2	44º	45º
60	Tmp	168	2.397	12:32:36.5	12:32:45.6	0	9s	+9	67º	45º
61	Tmp	170	3.019	12:34:03.3	12:34:03.4	0	0s	0	2º	43º
62	Tmp	172	3.227	12:34:29.5	12:34:30.1	0	1s	+1	15º	43º
63	Tmp	178	4.437	12:36:47.7	12:36:47.0	0	1s	-1	15º	43º
64	Tmp	183	5.733	12:39:23.2	12:39:23.0	0	0s	0	5º	42º
65	Tmp	189	7.593	12:43:42.7	12:43:44.4	0	2s	+2	12º	42º
66	Tmp	191	8.337	12:44:53.9	12:44:54.2	0	0s	0	2º	42º
67	Tmp	197	9.749	12:47:53.4	12:47:58.5	0	5s	+5	38º	42º
68	Tmp	199	10.229	12:48:48.9	12:48:52.4	0	4s	+4	40º	42º
69	Tmp	203	0.611	12:53:40.2	12:53:41.5	0	1s	+1	32º	42º
70	Tmp	207	1.283	12:55:06.8	12:55:09.4	0	3s	+3	54º	42º
71	Tmp	211	2.265	12:56:53.9	12:56:57.4	0	4s	+4	58º	42º
72	Tmp	213	3.291	12:58:44.8	12:58:49.0	0	4s	+4	53º	42º
73	Tmp	217	4.401	13:00:46.7	13:00:45.3	0	1s	-1	12º	42º
74	Tmp	221	5.222	13:02:13.7	13:02:10.3	0	3s	-3	35º	42º
75	Tmp	225	6.079	13:03:44.9	13:03:40.0	0	5s	-5	50º	42º
76	Tmp	228	6.864	13:05:05.2	13:05:01.7	0	4s	-4	46º	42º
77	Tmp	237	0.716	13:17:42.0	13:17:41.8	0	0s	0	4º	42º
78	Tmp	241	1.824	13:20:37.8	13:20:39.2	0	1s	+1	19º	42º
79	Tmp	245	2.386	13:21:52.7	13:21:54.9	0	2s	+2	28º	42º
80	Tmp	247	2.882	13:23:26.0	13:23:26.5	0	1s	+1	15º	42º
81	Tmp	254	3.762	13:25:23.3	13:25:22.7	0	1s	-1	21º	39º
82	Tmp	256	4.200	13:26:21.1	13:26:26.1	0	5s	+5	50º	38º
83	Tmp	259	4.911	13:27:39.1	13:27:41.4	0	2s	+2	26º	38º
84	Tmp	266	0.085	13:30:59.5	13:31:00.6	0	1s	+1	19º	37º
85	Tmp	275	2.116	13:34:49.5	13:34:52.8	0	3s	+3	43º	37º
86	Tmp	280	3.178	13:36:44.6	13:36:46.0	0	1s	+1	16º	37º
87	Tmp	293	5.959	13:42:05.4	13:42:10.4	0	5s	+5	59º	37º

Num	112	Pen	0	PCZ	10	Total PP	287	Col. Final	37º
-----	-----	-----	---	-----	----	----------	-----	------------	-----





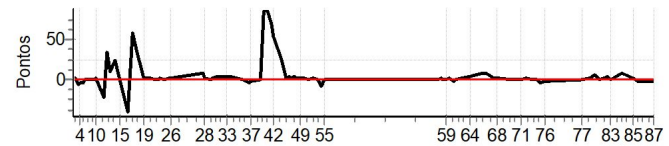
# TIRADENTES - MG - Mitsubishi MotorSports 2024

## Performance Individual

PC	Tp	Trc	DistPC	Ideal	Passagem	Pen	Erro	Pontos	NoPC	AtePC
N u m	113	113 / Antônio Corrêa de Freitas / Rafaella Miranda de Freitas								
		Cat / NL / Largada LIGHT / 113 / 10:03:00								
		Belo Horizonte-MG PAJERO HPE 3.2 D 5P 4X4 AT S								
PC	Tp	Trc	DistPC	Ideal	Passagem	Pen	Erro	Pontos	NoPC	AtePC
1	Tmp	6	1.603	10:25:52.7	10:25:51.8	0	1s	-1	16°	68°
2	Tmp	7	1.917	10:26:20.7	10:26:22.4	0	2s	+2	33°	31°
3	Tmp	8	2.693	10:27:36.2	10:27:29.8	0	6s	-6	54°	45°
4	Tmp	10	2.999	10:28:12.2	10:28:07.0	0	5s	-5	54°	49°
5	Tmp	12	3.402	10:28:56.6	10:28:51.4	0	5s	-5	47°	50°
6	Tmp	13	4.040	10:29:56.3	10:29:55.9	0	0s	0	2°	46°
7	Tmp	15	4.591	10:30:51.6	10:30:52.0	0	0s	0	1°	38°
8	Tmp	16	5.578	10:32:15.1	10:32:15.4	0	0s	0	3°	34°
9	Tmp	18	6.229	10:33:12.6	10:33:13.0	0	0s	0	2°	30°
10	Tmp	19	6.506	10:33:36.4	10:33:38.1	0	2s	+2	23°	27°
11	Tmp	26	0.543	10:36:25.9	10:36:02.9	0	23s	-23	65°	54°
12	Tmp	28	0.842	10:37:10.0	10:37:43.8	0	34s	[+34]	68°	54°
13	Tmp	31	1.503	10:38:25.7	10:38:35.8	0	10s	+10	63°	53°
14	Tmp	35	2.398	10:40:14.6	10:40:37.6	0	23s	[+23]	65°	56°
15	Tmp	38	3.065	10:41:44.7	10:41:44.6	0	0s	0	2°	53°
16	Tmp	41	4.287	10:44:18.0	10:43:37.4	0	41s	-41	70°	59°
17	Tmp	45	5.012	10:46:02.9	10:47:01.1	0	58s	[+58]	72°	59°
18	Tmp	48	5.893	10:47:46.9	10:48:18.2	0	31s	[+31]	67°	59°
19	Tmp	52	6.749	10:49:42.9	10:49:44.0	0	1s	+1	7°	59°
20	Tmp	55	7.919	10:51:48.7	10:51:50.2	0	2s	+2	13°	57°
21	Tmp	58	8.694	10:53:21.3	10:53:21.4	0	0s	0	3°	56°
22	Tmp	60	9.423	10:54:42.0	10:54:42.4	0	0s	0	2°	53°
23	Tmp	61	9.762	10:55:14.6	10:55:16.3	0	2s	+2	19°	53°
24	Tmp	65	0.320	10:57:01.0	10:56:59.8	0	1s	-1	18°	52°
25	Tmp	68	0.914	10:58:15.9	10:58:17.1	0	1s	+1	15°	52°
26	Tmp	69	1.497	10:59:10.9	10:59:13.0	0	2s	+2	25°	50°
27	Tmp	72	0.187	11:09:43.6	11:09:51.7	0	8s	+8	49°	50°
28	Tmp	74	0.731	11:10:35.6	11:10:37.3	0	2s	+2	25°	49°
29	Tmp	79	1.670	11:12:21.9	11:12:21.9	0	0s	0	3°	47°
30	Tmp	80	2.321	11:13:22.3	11:13:24.6	0	2s	+2	26°	44°
31	Tmp	83	3.005	11:14:30.9	11:14:33.9	0	3s	+3	37°	42°
32	Tmp	86	4.087	11:16:56.1	11:17:00.1	0	4s	+4	41°	42°
33	Tmp	88	4.629	11:17:53.9	11:17:56.9	0	3s	+3	34°	42°
34	Tmp	90	5.170	11:18:56.8	11:19:01.1	0	4s	+4	36°	41°
35	Tmp	99	6.935	11:23:23.6	11:23:22.9	0	1s	-1	12°	40°
36	Tmp	102	7.906	11:25:37.7	11:25:33.5	0	4s	-4	33°	40°
37	Tmp	103	8.279	11:26:25.0	11:26:22.0	0	3s	-3	27°	39°
38	Tmp	108	9.399	11:29:36.4	11:29:35.0	0	1s	-1	13°	35°
39	Tmp	109	9.842	11:30:33.5	11:31:56.8	0	1m23s	[+83]	62°	40°
40	Tmp	113	10.270	11:31:37.5	11:33:05.3	0	1m28s	[+88]	61°	41°
41	Tmp	114	11.030	11:33:11.6	11:34:18.3	0	1m07s	[+67]	60°	43°
42	Tmp	115	11.406	11:33:57.6	11:34:50.7	0	53s	[+53]	60°	46°
43	Tmp	120	0.758	11:36:34.4	11:37:00.6	0	26s	[+26]	52°	43°
44	Tmp	122	1.577	11:38:09.3	11:38:10.5	0	1s	+1	18°	43°
45	Tmp	125	2.001	11:39:11.2	11:39:14.0	0	3s	+3	36°	42°
46	Tmp	126	2.402	11:39:59.6	11:40:01.9	0	2s	+2	18°	42°
47	Tmp	127	2.749	11:40:41.9	11:40:44.7	0	3s	+3	36°	42°
48	Tmp	129	3.162	11:41:37.5	11:41:38.9	0	1s	+1	13°	42°
49	Tmp	132	3.893	11:43:03.1	11:43:04.1	0	1s	+1	9°	41°
50	Tmp	134	4.339	11:44:13.3	11:44:14.5	0	1s	+1	7°	41°
51	Tmp	139	5.087	11:45:55.6	11:45:55.4	0	0s	0	4°	41°
52	Tmp	141	5.763	11:47:21.4	11:47:23.2	0	2s	+2	18°	41°

PC	Tp	Trc	DistPC	Ideal	Passagem	Pen	Erro	Pontos	NoPC	AtePC
53	Tmp	145	6.619	11:48:59.5	11:48:58.6	0	1s	-1	15°	41°
54	Tmp	148	7.212	11:50:07.7	11:49:59.1	0	9s	-9	50°	41°
55	Tmp	149	7.686	11:51:01.7	11:51:00.4	0	1s	-1	8°	41°
56	Tmp	158	0.280	12:30:01.0	12:30:00.8	0	0s	0	4°	41°
57	Tmp	160	0.806	12:30:51.2	12:30:52.4	0	1s	+1	21°	41°
58	Tmp	162	1.148	12:31:24.0	12:31:24.3	0	0s	0	5°	41°
59	Tmp	165	1.803	12:32:27.7	12:32:27.1	0	1s	-1	23°	41°
60	Tmp	168	2.397	12:33:36.5	12:33:37.5	0	1s	+1	17°	41°
61	Tmp	170	3.019	12:35:03.3	12:35:00.7	0	3s	-3	37°	40°
62	Tmp	172	3.227	12:35:29.5	12:35:29.3	0	0s	0	3°	39°
63	Tmp	178	4.437	12:37:47.7	12:37:49.1	0	1s	+1	14°	39°
64	Tmp	183	5.733	12:40:23.2	12:40:26.3	0	3s	+3	39°	39°
65	Tmp	189	7.593	12:44:42.7	12:44:49.8	0	7s	+7	43°	40°
66	Tmp	191	8.337	12:45:53.9	12:46:01.1	0	7s	+7	44°	40°
67	Tmp	197	9.749	12:48:53.4	12:48:55.2	0	2s	+2	20°	37°
68	Tmp	199	10.229	12:49:48.9	12:49:50.5	0	2s	+2	22°	36°
69	Tmp	203	0.611	12:54:40.2	12:54:40.6	0	0s	0	10°	36°
70	Tmp	207	1.283	12:56:06.8	12:56:05.9	0	1s	-1	22°	36°
71	Tmp	211	2.265	12:57:53.9	12:57:54.3	0	0s	0	5°	31°
72	Tmp	213	3.291	12:59:44.8	12:59:45.8	0	1s	+1	11°	31°
73	Tmp	217	4.401	13:01:46.7	13:01:46.5	0	0s	0	2°	31°
74	Tmp	221	5.222	13:03:13.7	13:03:12.4	0	1s	-1	11°	31°
75	Tmp	225	6.079	13:04:44.9	13:04:40.8	0	4s	-4	44°	31°
76	Tmp	228	6.864	13:06:05.2	13:06:03.3	0	2s	-2	29°	31°
77	Tmp	237	0.716	13:18:42.0	13:18:41.2	0	1s	-1	18°	31°
78	Tmp	241	1.824	13:21:37.8	13:21:38.7	0	1s	+1	18°	31°
79	Tmp	245	2.386	13:22:52.7	13:22:57.9	0	5s	+5	61°	31°
80	Tmp	247	2.882	13:24:26.0	13:24:25.3	0	1s	-1	14°	31°
81	Tmp	254	3.762	13:26:23.3	13:26:24.5	0	1s	+1	20°	29°
82	Tmp	256	4.200	13:27:21.1	13:27:24.1	0	3s	+3	33°	29°
83	Tmp	259	4.911	13:28:39.1	13:28:39.2	0	0s	0	5°	28°
84	Tmp	266	0.085	13:31:59.5	13:32:06.8	0	7s	+7	52°	29°
85	Tmp	275	2.116	13:35:49.5	13:35:51.9	0	2s	+2	33°	27°
86	Tmp	280	3.178	13:37:44.6	13:37:43.0	0	2s	-2	35°	27°
87	Tmp	293	5.959	13:43:05.4	13:43:03.7	0	2s	-2	27°	27°

Num	113	Pen	0	PCZ	16	Total PP	226	Col. Final	27°
-----	-----	-----	---	-----	----	----------	-----	------------	-----





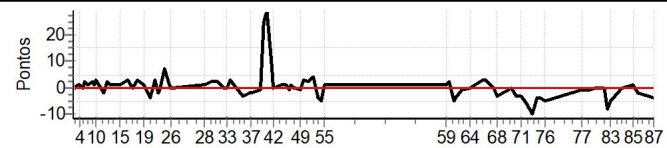
# TIRADENTES - MG - Mitsubishi MotorSports 2024

## Performance Individual

PC	Tp	Trc	DistPC	Ideal	Passagem	Pen	Erro	Pontos	NoPC	AtePC
<b>N</b>	<b>114</b>	114 / Antonio Cesar Cardao Bilheri / Sabrina Resende Xavier								
<b>u</b>		Cat / NL / Largada LIGHT / 114 / 10:04:00								
<b>m</b>	<b>14º</b>	Juiz de Fora-MG TRITON SPORT HPE TOP AT 2.4 DIE								
PC	Tp	Trc	DistPC	Ideal	Passagem	Pen	Erro	Pontos	NoPC	AtePC
1	Tmp	6	1.603	10:26:52.7	10:26:53.8	0	1s	+1	15º	15º
2	Tmp	7	1.917	10:27:20.7	10:27:21.1	0	0s	0	3º	7º
3	Tmp	8	2.693	10:28:36.2	10:28:37.3	0	1s	+1	7º	7º
4	Tmp	10	2.999	10:29:12.2	10:29:13.3	0	1s	+1	10º	6º
5	Tmp	12	3.402	10:29:56.6	10:29:56.8	0	0s	0	3º	4º
6	Tmp	13	4.040	10:30:56.3	10:30:58.4	0	2s	+2	17º	4º
7	Tmp	15	4.591	10:31:51.6	10:31:53.0	0	1s	+1	11º	5º
8	Tmp	16	5.578	10:33:15.1	10:33:16.8	0	2s	+2	24º	6º
9	Tmp	18	6.229	10:34:12.6	10:34:14.0	0	1s	+1	14º	5º
10	Tmp	19	6.506	10:34:36.4	10:34:39.3	0	3s	[+3]	33º	7º
11	Tmp	26	0.543	10:37:25.9	10:37:24.4	0	2s	-2	28º	8º
12	Tmp	28	0.842	10:38:10.0	10:38:12.0	0	2s	+2	28º	8º
13	Tmp	31	1.503	10:39:25.7	10:39:26.8	0	1s	+1	19º	7º
14	Tmp	35	2.398	10:41:14.6	10:41:15.5	0	1s	+1	13º	8º
15	Tmp	38	3.065	10:42:44.7	10:42:45.8	0	1s	+1	12º	8º
16	Tmp	41	4.287	10:45:18.0	10:45:21.2	0	3s	[+3]	25º	8º
17	Tmp	45	5.012	10:47:02.9	10:47:03.2	0	0s	0	1º	6º
18	Tmp	48	5.893	10:48:46.9	10:48:49.6	0	3s	[+3]	23º	8º
19	Tmp	52	6.749	10:50:42.9	10:50:44.2	0	1s	+1	6º	7º
20	Tmp	55	7.919	10:52:48.7	10:52:44.7	0	4s	-4	29º	8º
21	Tmp	58	8.694	10:54:21.3	10:54:24.2	0	3s	[+3]	22º	9º
22	Tmp	60	9.423	10:55:42.0	10:55:40.1	0	2s	-2	14º	11º
23	Tmp	61	9.762	10:56:14.6	10:56:13.5	0	1s	-1	6º	11º
24	Tmp	65	0.320	10:58:01.0	10:58:07.9	0	7s	[+7]	45º	11º
25	Tmp	68	0.914	10:59:15.9	10:59:16.9	0	1s	+1	14º	11º
26	Tmp	69	1.497	11:00:10.9	11:00:11.3	0	0s	0	2º	10º
27	Tmp	72	0.187	11:10:43.6	11:10:45.0	0	1s	+1	11º	10º
28	Tmp	74	0.731	11:11:35.6	11:11:36.7	0	1s	+1	13º	9º
29	Tmp	79	1.670	11:13:21.9	11:13:23.7	0	2s	+2	26º	8º
30	Tmp	80	2.321	11:14:22.3	11:14:24.6	0	2s	+2	25º	9º
31	Tmp	83	3.005	11:15:30.9	11:15:33.2	0	2s	+2	26º	9º
32	Tmp	86	4.087	11:17:56.1	11:17:55.7	0	0s	0	5º	8º
33	Tmp	88	4.629	11:18:53.9	11:18:53.5	0	0s	0	3º	8º
34	Tmp	90	5.170	11:19:56.8	11:19:59.9	0	3s	+3	29º	8º
35	Tmp	99	6.935	11:24:23.6	11:24:20.8	0	3s	-3	26º	8º
36	Tmp	102	7.906	11:26:37.7	11:26:36.2	0	2s	-2	22º	8º
37	Tmp	103	8.279	11:27:25.0	11:27:23.5	0	2s	-2	23º	8º
38	Tmp	108	9.399	11:30:36.4	11:30:35.3	0	1s	-1	12º	8º
39	Tmp	109	9.842	11:31:33.5	11:31:58.9	0	25s	[+25]	50º	8º
40	Tmp	113	10.270	11:32:37.5	11:33:06.9	0	29s	[+29]	51º	8º
41	Tmp	114	11.030	11:34:11.6	11:34:19.9	0	8s	[+8]	42º	8º
42	Tmp	115	11.406	11:34:57.6	11:34:57.7	0	0s	0	4º	8º
43	Tmp	120	0.758	11:37:34.4	11:37:35.0	0	1s	+1	18º	8º
44	Tmp	122	1.577	11:39:09.3	11:39:10.6	0	1s	+1	17º	7º
45	Tmp	125	2.001	11:40:11.2	11:40:10.0	0	1s	-1	14º	7º
46	Tmp	126	2.402	11:40:59.6	11:41:00.4	0	1s	+1	8º	7º
47	Tmp	127	2.749	11:41:41.9	11:41:41.8	0	0s	0	2º	7º
48	Tmp	129	3.162	11:42:37.5	11:42:37.9	0	0s	0	2º	7º
49	Tmp	132	3.893	11:44:03.1	11:44:02.5	0	1s	-1	8º	7º
50	Tmp	134	4.339	11:45:13.3	11:45:16.7	0	3s	+3	23º	7º
51	Tmp	139	5.087	11:46:55.6	11:46:58.0	0	2s	+2	18º	7º
52	Tmp	141	5.763	11:48:21.4	11:48:25.2	0	4s	[+4]	38º	7º

PC	Tp	Trc	DistPC	Ideal	Passagem	Pen	Erro	Pontos	NoPC	AtePC
53	Tmp	145	6.619	11:49:59.5	11:49:55.1	0	4s	-4	35º	7º
54	Tmp	148	7.212	11:51:07.7	11:51:03.0	0	5s	-5	38º	7º
55	Tmp	149	7.686	11:52:01.7	11:52:02.7	0	1s	+1	7º	7º
56	Tmp	158	0.280	12:31:01.0	12:31:02.1	0	1s	+1	18º	7º
57	Tmp	160	0.806	12:31:51.2	12:31:52.4	0	1s	+1	20º	7º
58	Tmp	162	1.148	12:32:24.0	12:32:25.4	0	1s	+1	17º	7º
59	Tmp	165	1.803	12:33:27.7	12:33:28.6	0	1s	+1	22º	7º
60	Tmp	168	2.397	12:34:36.5	12:34:38.0	0	2s	+2	34º	7º
61	Tmp	170	3.019	12:36:03.3	12:35:58.8	0	5s	-5	58º	10º
62	Tmp	172	3.227	12:36:29.5	12:36:25.2	0	4s	-4	49º	11º
63	Tmp	178	4.437	12:38:47.7	12:38:46.3	0	1s	-1	13º	11º
64	Tmp	183	5.733	12:41:23.2	12:41:23.0	0	0s	0	4º	11º
65	Tmp	189	7.593	12:45:42.7	12:45:45.7	0	3s	+3	24º	10º
66	Tmp	191	8.337	12:46:53.9	12:46:57.2	0	3s	+3	25º	10º
67	Tmp	197	9.749	12:49:53.4	12:49:53.2	0	0s	0	2º	9º
68	Tmp	199	10.229	12:50:48.9	12:50:45.7	0	3s	-3	31º	11º
69	Tmp	203	0.611	12:55:40.2	12:55:40.2	0	0s	0	9º	10º
70	Tmp	207	1.283	12:57:06.8	12:57:04.3	0	3s	-3	53º	10º
71	Tmp	211	2.265	12:58:53.9	12:58:50.5	0	3s	-3	49º	12º
72	Tmp	213	3.291	13:00:44.8	13:00:39.3	0	6s	-6	62º	13º
73	Tmp	217	4.401	13:02:46.7	13:02:36.3	0	10s	-10	66º	14º
74	Tmp	221	5.222	13:04:13.7	13:04:09.3	0	4s	-4	46º	14º
75	Tmp	225	6.079	13:05:44.9	13:05:41.2	0	4s	-4	43º	14º
76	Tmp	228	6.864	13:07:05.2	13:07:00.2	0	5s	-5	53º	16º
77	Tmp	237	0.716	13:19:42.0	13:19:41.2	0	1s	-1	17º	15º
78	Tmp	241	1.824	13:22:37.8	13:22:36.8	0	1s	-1	17º	16º
79	Tmp	245	2.386	13:23:52.7	13:23:53.1	0	0s	0	4º	14º
80	Tmp	247	2.882	13:25:26.0	13:25:25.8	0	0s	0	2º	13º
81	Tmp	254	3.762	13:27:23.3	13:27:23.7	0	0s	0	6º	13º
82	Tmp	256	4.200	13:28:21.1	13:28:13.1	0	8s	-8	59º	15º
83	Tmp	259	4.911	13:29:39.1	13:29:34.5	0	5s	-5	45º	16º
84	Tmp	266	0.085	13:32:59.5	13:32:59.1	0	0s	0	8º	14º
85	Tmp	275	2.116	13:36:49.5	13:36:50.6	0	1s	+1	18º	14º
86	Tmp	280	3.178	13:38:44.6	13:38:42.9	0	2s	-2	34º	14º
87	Tmp	293	5.959	13:44:05.4	13:44:01.6	0	4s	-4	48º	14º

Num	114	Pen	0	PCZ	16	Total PP	146	Col. Final	14º
-----	-----	-----	---	-----	----	----------	-----	------------	-----








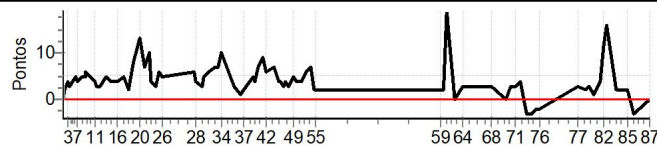
# TIRADENTES - MG - Mitsubishi MotorSports 2024

## Performance Individual

PC	Tp	Trc	DistPC	Ideal	Passagem	Pen	Erro	Pontos	NoPC	AtePC
N u m	115	115 / Sandro Luiz Laguardia / Bernardo Goncalves Laguardia								
		Cat / NL / Largada		LIGHT / 115 / 10:05:00						
		Juiz de Fora-MG				PAJERO TR4 FLEX 2.0 4X4 MT 5P				
PC	Tp	Trc	DistPC	Ideal	Passagem	Pen	Erro	Pontos	NoPC	AtePC
1	Tmp	6	1.603	10:27:52.7	10:27:53.0	0	0s	0	2°	2°
2	Tmp	7	1.917	10:28:20.7	10:28:23.1	0	2s	+2	32°	11°
3	Tmp	8	2.693	10:29:36.2	10:29:40.2	0	4s	+4	49°	26°
4	Tmp	10	2.999	10:30:12.2	10:30:15.5	0	3s	+3	35°	33°
5	Tmp	12	3.402	10:30:56.6	10:31:00.8	0	4s	+4	42°	36°
6	Tmp	13	4.040	10:31:56.3	10:32:01.0	0	5s	+5	52°	40°
7	Tmp	15	4.591	10:32:51.6	10:32:55.8	0	4s	+4	40°	40°
8	Tmp	16	5.578	10:34:15.1	10:34:20.4	0	5s	+5	57°	43°
9	Tmp	18	6.229	10:35:12.6	10:35:17.9	0	5s	+5	56°	48°
10	Tmp	19	6.506	10:35:36.4	10:35:42.8	0	6s	+6	58°	50°
11	Tmp	26	0.543	10:38:25.9	10:38:29.8	0	4s	+4	48°	46°
12	Tmp	28	0.842	10:39:10.0	10:39:12.8	0	3s	+3	37°	48°
13	Tmp	31	1.503	10:40:25.7	10:40:29.1	0	3s	+3	46°	44°
14	Tmp	35	2.398	10:42:14.6	10:42:19.9	0	5s	+5	49°	47°
15	Tmp	38	3.065	10:43:44.7	10:43:48.6	0	4s	+4	43°	48°
16	Tmp	41	4.287	10:46:18.0	10:46:22.2	0	4s	+4	36°	47°
17	Tmp	45	5.012	10:48:02.9	10:48:07.6	0	5s	+5	37°	47°
18	Tmp	48	5.893	10:49:46.9	10:49:49.3	0	2s	+2	16°	44°
19	Tmp	52	6.749	10:51:42.9	10:51:51.1	0	8s	[+8]	54°	43°
20	Tmp	55	7.919	10:53:48.7	10:54:02.1	0	13s	[+13]	58°	43°
21	Tmp	58	8.694	10:55:21.3	10:55:28.7	0	7s	+7	41°	45°
22	Tmp	60	9.423	10:56:42.0	10:56:52.4	0	10s	[+10]	48°	45°
23	Tmp	61	9.762	10:57:14.6	10:57:18.7	0	4s	+4	29°	45°
24	Tmp	65	0.320	10:59:01.0	10:59:04.3	0	3s	+3	37°	42°
25	Tmp	68	0.914	11:00:15.9	11:00:21.9	0	6s	+6	47°	44°
26	Tmp	69	1.497	11:01:10.9	11:01:16.0	0	5s	+5	46°	44°
27	Tmp	72	0.187	11:11:43.6	11:11:49.7	0	6s	+6	46°	42°
28	Tmp	74	0.731	11:12:35.6	11:12:39.7	0	4s	+4	40°	42°
29	Tmp	79	1.670	11:14:21.9	11:14:25.3	0	3s	+3	47°	40°
30	Tmp	80	2.321	11:15:22.3	11:15:27.0	0	5s	+5	52°	39°
31	Tmp	83	3.005	11:16:30.9	11:16:36.6	0	6s	+6	55°	41°
32	Tmp	86	4.087	11:18:56.1	11:19:03.4	0	7s	+7	54°	41°
33	Tmp	88	4.629	11:19:53.9	11:20:01.2	0	7s	+7	55°	41°
34	Tmp	90	5.170	11:20:56.8	11:21:07.0	0	10s	[+10]	59°	42°
35	Tmp	99	6.935	11:25:23.6	11:25:26.6	0	3s	+3	25°	41°
36	Tmp	102	7.906	11:27:37.7	11:27:38.7	0	1s	+1	9°	39°
37	Tmp	103	8.279	11:28:25.0	11:28:27.3	0	2s	+2	22°	38°
38	Tmp	108	9.399	11:31:36.4	11:31:41.7	0	5s	+5	37°	39°
39	Tmp	109	9.842	11:32:33.5	11:32:37.9	0	4s	+4	27°	35°
40	Tmp	113	10.270	11:33:37.5	11:33:44.2	0	7s	+7	41°	34°
41	Tmp	114	11.030	11:35:11.6	11:35:20.5	0	9s	[+9]	44°	38°
42	Tmp	115	11.406	11:35:57.6	11:36:03.6	0	6s	+6	40°	36°
43	Tmp	120	0.758	11:38:34.4	11:38:41.4	0	7s	+7	41°	34°
44	Tmp	122	1.577	11:40:09.3	11:40:13.4	0	4s	+4	41°	33°
45	Tmp	125	2.001	11:41:11.2	11:41:14.9	0	4s	+4	43°	33°
46	Tmp	126	2.402	11:41:59.6	11:42:03.0	0	3s	+3	32°	33°
47	Tmp	127	2.749	11:42:41.9	11:42:45.6	0	4s	+4	42°	34°
48	Tmp	129	3.162	11:43:37.5	11:43:40.7	0	3s	+3	37°	33°
49	Tmp	132	3.893	11:45:03.1	11:45:08.3	0	5s	+5	41°	34°
50	Tmp	134	4.339	11:46:13.3	11:46:17.6	0	4s	+4	35°	34°
51	Tmp	139	5.087	11:47:55.6	11:47:59.9	0	4s	+4	42°	35°
52	Tmp	141	5.763	11:49:21.4	11:49:27.4	0	6s	+6	47°	37°

PC	Tp	Trc	DistPC	Ideal	Passagem	Pen	Erro	Pontos	NoPC	AtePC
53	Tmp	145	6.619	11:50:59.5	11:51:06.2	0	7s	+7	46°	37°
54	Tmp	148	7.212	11:52:07.7	11:52:09.7	0	2s	+2	12°	37°
55	Tmp	149	7.686	11:53:01.7	11:53:03.6	0	2s	+2	19°	36°
56	Tmp	158	0.280	12:32:01.0	12:32:02.8	0	2s	+2	43°	36°
57	Tmp	160	0.806	12:32:51.2	12:32:52.8	0	2s	+2	36°	36°
58	Tmp	162	1.148	12:33:24.0	12:33:26.1	0	2s	+2	41°	36°
59	Tmp	165	1.803	12:34:27.7	12:34:29.4	0	2s	+2	43°	37°
60	Tmp	168	2.397	12:35:36.5	12:35:38.9	0	2s	+2	33°	37°
61	Tmp	170	3.019	12:37:03.3	12:37:22.6	0	19s	[+19]	75°	39°
62	Tmp	172	3.227	12:37:29.5	12:37:44.6	0	15s	[+15]	70°	40°
63	Tmp	178	4.437	12:39:47.7	12:39:48.0	0	0s	0	6°	40°
64	Tmp	183	5.733	12:42:23.2	12:42:25.8	0	3s	+3	38°	40°
65	Tmp	189	7.593	12:46:42.7	12:46:46.1	0	3s	+3	23°	39°
66	Tmp	191	8.337	12:47:53.9	12:47:56.8	0	3s	+3	24°	38°
67	Tmp	197	9.749	12:50:53.4	12:50:56.0	0	3s	+3	28°	36°
68	Tmp	199	10.229	12:51:48.9	12:51:51.5	0	3s	+3	30°	35°
69	Tmp	203	0.611	12:56:40.2	12:56:40.5	0	0s	0	8°	34°
70	Tmp	207	1.283	12:58:06.8	12:58:09.4	0	3s	+3	52°	34°
71	Tmp	211	2.265	12:59:53.9	12:59:57.2	0	3s	+3	48°	37°
72	Tmp	213	3.291	13:01:44.8	13:01:48.5	0	4s	+4	52°	37°
73	Tmp	217	4.401	13:03:46.7	13:03:43.7	0	3s	-3	31°	36°
74	Tmp	221	5.222	13:05:13.7	13:05:10.9	0	3s	-3	34°	36°
75	Tmp	225	6.079	13:06:44.9	13:06:43.4	0	2s	-2	30°	36°
76	Tmp	228	6.864	13:08:05.2	13:08:02.8	0	2s	-2	28°	35°
77	Tmp	237	0.716	13:20:42.0	13:20:45.3	0	3s	+3	56°	35°
78	Tmp	241	1.824	13:23:37.8	13:23:40.0	0	2s	+2	49°	36°
79	Tmp	245	2.386	13:24:52.7	13:24:56.1	0	3s	+3	45°	36°
80	Tmp	247	2.882	13:26:26.0	13:26:27.1	0	1s	+1	13°	34°
81	Tmp	254	3.762	13:28:23.3	13:28:27.0	0	4s	+4	45°	36°
82	Tmp	256	4.200	13:29:21.1	13:29:31.6	0	11s	[+11]	64°	37°
83	Tmp	259	4.911	13:30:39.1	13:30:55.4	0	16s	[+16]	65°	36°
84	Tmp	266	0.085	13:33:59.5	13:34:01.6	0	2s	+2	36°	36°
85	Tmp	275	2.116	13:37:49.5	13:37:51.9	0	2s	+2	32°	36°
86	Tmp	280	3.178	13:39:44.6	13:39:41.8	0	3s	-3	52°	36°
87	Tmp	293	5.959	13:45:05.4	13:45:05.8	0	0s	0	5°	35°

Num	115	Pen	0	PCZ	4	Total PP	279	Col. Final	35°
-----	-----	-----	---	-----	---	----------	-----	------------	-----






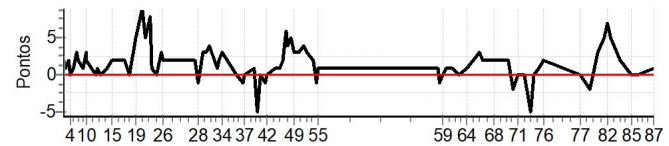
# TIRADENTES - MG - Mitsubishi MotorSports 2024

## Performance Individual

PC	Tp	Trc	DistPC	Ideal	Passagem	Pen	Erro	Pontos	NoPC	AtePC
N u m	116	116 / Eric Alexandre Brito da Silva / Bianca Maciel dos Santos Silva								
		Cat / NL / Largada		LIGHT / 116 / 10:06:00						
		São Paulo-SP				L200 TRITON SPORT HPE-S 2.4 D 4X				
PC	Tp	Trc	DistPC	Ideal	Passagem	Pen	Erro	Pontos	NoPC	AtePC
1	Tmp	6	1.603	10:28:52.7	10:28:54.4	0	2s	+2	37°	34°
2	Tmp	7	1.917	10:29:20.7	10:29:22.0	0	1s	+1	14°	28°
3	Tmp	8	2.693	10:30:36.2	10:30:38.1	0	2s	+2	23°	28°
4	Tmp	10	2.999	10:31:12.2	10:31:12.4	0	0s	0	3°	14°
5	Tmp	12	3.402	10:31:56.6	10:31:57.9	0	1s	+1	12°	13°
6	Tmp	13	4.040	10:32:56.3	10:32:59.3	0	3s	+3	34°	17°
7	Tmp	15	4.591	10:33:51.6	10:33:53.9	0	2s	+2	23°	17°
8	Tmp	16	5.578	10:35:15.1	10:35:16.5	0	1s	+1	10°	15°
9	Tmp	18	6.229	10:36:12.6	10:36:15.3	0	3s	+3	37°	15°
10	Tmp	19	6.506	10:36:36.4	10:36:38.4	0	2s	+2	22°	14°
11	Tmp	26	0.543	10:39:25.9	10:39:25.5	0	0s	0	5°	12°
12	Tmp	28	0.842	10:40:10.0	10:40:10.6	0	1s	+1	12°	11°
13	Tmp	31	1.503	10:41:25.7	10:41:25.7	0	0s	0	3°	9°
14	Tmp	35	2.398	10:43:14.6	10:43:16.0	0	1s	+1	12°	9°
15	Tmp	38	3.065	10:44:44.7	10:44:47.0	0	2s	+2	21°	9°
16	Tmp	41	4.287	10:47:18.0	10:47:20.0	0	2s	+2	11°	9°
17	Tmp	45	5.012	10:49:02.9	10:49:04.7	0	2s	+2	15°	9°
18	Tmp	48	5.893	10:50:46.9	10:50:47.3	0	0s	0	1°	7°
19	Tmp	52	6.749	10:52:42.9	10:52:48.0	0	5s	[+5]	37°	10°
20	Tmp	55	7.919	10:54:48.7	10:54:57.3	0	9s	[+9]	52°	10°
21	Tmp	58	8.694	10:56:21.3	10:56:26.5	0	5s	[+5]	34°	12°
22	Tmp	60	9.423	10:57:42.0	10:57:49.5	0	8s	[+8]	42°	15°
23	Tmp	61	9.762	10:58:14.6	10:58:16.0	0	1s	+1	5°	14°
24	Tmp	65	0.320	11:00:01.0	11:00:01.4	0	0s	0	3°	12°
25	Tmp	68	0.914	11:01:15.9	11:01:18.4	0	3s	+3	36°	12°
26	Tmp	69	1.497	11:02:10.9	11:02:13.3	0	2s	+2	24°	12°
27	Tmp	72	0.187	11:12:43.6	11:12:45.2	0	2s	+2	26°	13°
28	Tmp	74	0.731	11:13:35.6	11:13:34.6	0	1s	-1	12°	13°
29	Tmp	79	1.670	11:15:21.9	11:15:25.3	0	3s	+3	46°	12°
30	Tmp	80	2.321	11:16:22.3	11:16:25.7	0	3s	+3	37°	12°
31	Tmp	83	3.005	11:17:30.9	11:17:35.2	0	4s	+4	47°	13°
32	Tmp	86	4.087	11:19:56.1	11:19:57.3	0	1s	+1	12°	13°
33	Tmp	88	4.629	11:20:53.9	11:20:56.2	0	2s	+2	24°	13°
34	Tmp	90	5.170	11:21:56.8	11:21:59.5	0	3s	+3	28°	14°
35	Tmp	99	6.935	11:26:23.6	11:26:23.9	0	0s	0	2°	12°
36	Tmp	102	7.906	11:28:37.7	11:28:36.8	0	1s	-1	8°	12°
37	Tmp	103	8.279	11:29:25.0	11:29:24.7	0	0s	0	5°	12°
38	Tmp	108	9.399	11:32:36.4	11:32:37.2	0	1s	+1	11°	11°
39	Tmp	109	9.842	11:33:33.5	11:33:28.3	0	5s	-5	29°	10°
40	Tmp	113	10.270	11:34:37.5	11:34:37.8	0	0s	0	3°	9°
41	Tmp	114	11.030	11:36:11.6	11:36:10.6	0	1s	-1	9°	9°
42	Tmp	115	11.406	11:36:57.6	11:36:57.4	0	0s	0	3°	9°
43	Tmp	120	0.758	11:39:34.4	11:39:35.5	0	1s	+1	17°	9°
44	Tmp	122	1.577	11:41:09.3	11:41:10.6	0	1s	+1	16°	8°
45	Tmp	125	2.001	11:42:11.2	11:42:13.2	0	2s	+2	26°	8°
46	Tmp	126	2.402	11:42:59.6	11:43:05.6	0	6s	[+6]	46°	9°
47	Tmp	127	2.749	11:43:41.9	11:43:45.9	0	4s	+4	41°	9°
48	Tmp	129	3.162	11:44:37.5	11:44:42.2	0	5s	[+5]	47°	10°
49	Tmp	132	3.893	11:46:03.1	11:46:06.3	0	3s	+3	27°	10°
50	Tmp	134	4.339	11:47:13.3	11:47:16.5	0	3s	+3	22°	9°
51	Tmp	139	5.087	11:48:55.6	11:48:59.6	0	4s	+4	41°	10°
52	Tmp	141	5.763	11:50:21.4	11:50:24.8	0	3s	+3	27°	10°

PC	Tp	Trc	DistPC	Ideal	Passagem	Pen	Erro	Pontos	NoPC	AtePC
53	Tmp	145	6.619	11:51:59.5	11:52:01.8	0	2s	+2	24°	10°
54	Tmp	148	7.212	11:53:07.7	11:53:07.2	0	1s	-1	4°	10°
55	Tmp	149	7.686	11:54:01.7	11:54:03.0	0	1s	+1	6°	10°
56	Tmp	158	0.280	12:33:01.0	12:33:02.0	0	1s	+1	17°	10°
57	Tmp	160	0.806	12:33:51.2	12:33:52.0	0	1s	+1	19°	10°
58	Tmp	162	1.148	12:34:24.0	12:34:23.5	0	1s	-1	16°	9°
59	Tmp	165	1.803	12:35:27.7	12:35:28.1	0	0s	0	4°	9°
60	Tmp	168	2.397	12:36:36.5	12:36:37.7	0	1s	+1	16°	9°
61	Tmp	170	3.019	12:38:03.3	12:38:04.3	0	1s	+1	12°	12°
62	Tmp	172	3.227	12:38:29.5	12:38:30.9	0	1s	+1	14°	10°
63	Tmp	178	4.437	12:40:47.7	12:40:47.8	0	0s	0	5°	10°
64	Tmp	183	5.733	12:43:23.2	12:43:24.6	0	1s	+1	14°	10°
65	Tmp	189	7.593	12:47:42.7	12:47:45.7	0	3s	+3	22°	9°
66	Tmp	191	8.337	12:48:53.9	12:48:56.2	0	2s	+2	10°	9°
67	Tmp	197	9.749	12:51:53.4	12:51:55.8	0	2s	+2	19°	10°
68	Tmp	199	10.229	12:52:48.9	12:52:51.0	0	2s	+2	21°	10°
69	Tmp	203	0.611	12:57:40.2	12:57:41.9	0	2s	+2	46°	11°
70	Tmp	207	1.283	12:59:06.8	12:59:04.8	0	2s	-2	35°	11°
71	Tmp	211	2.265	13:00:53.9	13:00:54.0	0	0s	0	4°	10°
72	Tmp	213	3.291	13:02:44.8	13:02:45.2	0	0s	0	3°	9°
73	Tmp	217	4.401	13:04:46.7	13:04:42.2	0	5s	-5	43°	10°
74	Tmp	221	5.222	13:06:13.7	13:06:13.8	0	0s	0	2°	10°
75	Tmp	225	6.079	13:07:44.9	13:07:45.9	0	1s	+1	13°	10°
76	Tmp	228	6.864	13:09:05.2	13:09:07.6	0	2s	+2	27°	10°
77	Tmp	237	0.716	13:21:42.0	13:21:41.8	0	0s	0	3°	10°
78	Tmp	241	1.824	13:24:37.8	13:24:36.1	0	2s	-2	48°	10°
79	Tmp	245	2.386	13:25:52.7	13:25:53.1	0	0s	0	3°	10°
80	Tmp	247	2.882	13:27:26.0	13:27:28.9	0	3s	+3	37°	10°
81	Tmp	254	3.762	13:29:23.3	13:29:28.6	0	5s	[+5]	49°	10°
82	Tmp	256	4.200	13:30:21.1	13:30:28.1	0	7s	[+7]	57°	10°
83	Tmp	259	4.911	13:31:39.1	13:31:44.5	0	5s	[+5]	44°	11°
84	Tmp	266	0.085	13:34:59.5	13:35:01.6	0	2s	+2	35°	10°
85	Tmp	275	2.116	13:38:49.5	13:38:49.2	0	0s	0	4°	9°
86	Tmp	280	3.178	13:40:44.6	13:40:44.3	0	0s	0	4°	9°
87	Tmp	293	5.959	13:46:05.4	13:46:06.1	0	1s	+1	15°	9°

Num	116	Pen	0	PCZ	18	Total PP	119	Col. Final	9°
-----	-----	-----	---	-----	----	----------	-----	------------	----





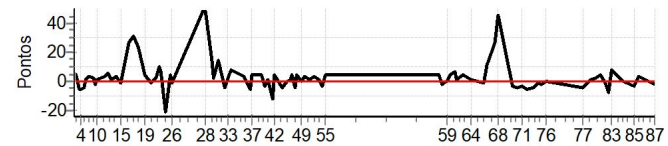
# TIRADENTES - MG - Mitsubishi MotorSports 2024

## Performance Individual

PC	Tp	Trc	DistPC	Ideal	Passagem	Pen	Erro	Pontos	NoPC	AtePC
<b>N</b>	<b>118</b>	118 / Adelfio Fernandes de Souza / Juliana Costa Souza								
<b>u</b>		Cat / NL / Largada LIGHT / 118 / 10:08:00								
<b>m</b>	<b>36º</b>	Belo Horizonte-MG PAJERO HPE 3.2 D 5P 4X4 AT S								
PC	Tp	Trc	DistPC	Ideal	Passagem	Pen	Erro	Pontos	NoPC	AtePC
1	Tmp	6	1.603	10:30:52.7	10:30:59.1	0	6s	+6	57º	50º
2	Tmp	7	1.917	10:31:20.7	10:31:24.7	0	4s	+4	52º	51º
3	Tmp	8	2.693	10:32:36.2	10:32:31.4	0	5s	-5	53º	51º
4	Tmp	10	2.999	10:33:12.2	10:33:06.9	0	5s	-5	53º	52º
5	Tmp	12	3.402	10:33:56.6	10:33:52.9	0	4s	-4	41º	53º
6	Tmp	13	4.040	10:34:56.3	10:34:57.3	0	1s	+1	7º	50º
7	Tmp	15	4.591	10:35:51.6	10:35:54.9	0	3s	+3	30º	48º
8	Tmp	16	5.578	10:37:15.1	10:37:17.4	0	2s	+2	23º	47º
9	Tmp	18	6.229	10:38:12.6	10:38:10.7	0	2s	-2	20º	45º
10	Tmp	19	6.506	10:38:36.4	10:38:37.0	0	1s	+1	11º	41º
11	Tmp	26	0.543	10:41:25.9	10:41:28.4	0	3s	+3	38º	41º
12	Tmp	28	0.842	10:42:10.0	10:42:15.9	0	6s	+6	52º	43º
13	Tmp	31	1.503	10:43:25.7	10:43:26.5	0	1s	+1	18º	40º
14	Tmp	35	2.398	10:45:14.6	10:45:18.0	0	3s	+3	37º	40º
15	Tmp	38	3.065	10:46:44.7	10:46:44.1	0	1s	-1	11º	39º
16	Tmp	41	4.287	10:49:18.0	10:49:44.7	0	27s	[+27]	66º	39º
17	Tmp	45	5.012	10:51:02.9	10:51:33.9	0	31s	[+31]	66º	40º
18	Tmp	48	5.893	10:52:46.9	10:53:10.0	0	23s	[+23]	62º	50º
19	Tmp	52	6.749	10:54:42.9	10:54:46.7	0	4s	+4	28º	49º
20	Tmp	55	7.919	10:56:48.7	10:56:48.0	0	1s	-1	6º	47º
21	Tmp	58	8.694	10:58:21.3	10:58:23.1	0	2s	+2	20º	37º
22	Tmp	60	9.423	10:59:42.0	10:59:52.3	0	10s	+10	47º	39º
23	Tmp	61	9.762	11:00:14.6	11:00:21.8	0	7s	+7	41º	40º
24	Tmp	65	0.320	11:02:01.0	11:01:39.9	0	21s	-21	56º	48º
25	Tmp	68	0.914	11:03:15.9	11:03:19.9	0	4s	+4	42º	48º
26	Tmp	69	1.497	11:04:10.9	11:04:10.2	0	1s	-1	11º	48º
27	Tmp	72	0.187	11:14:43.6	11:15:34.0	0	50s	[+50]	65º	48º
28	Tmp	74	0.731	11:15:35.6	11:16:24.0	0	48s	[+48]	65º	50º
29	Tmp	79	1.670	11:17:21.9	11:17:37.3	0	15s	[+15]	56º	49º
30	Tmp	80	2.321	11:18:22.3	11:18:24.4	0	2s	+2	24º	46º
31	Tmp	83	3.005	11:19:30.9	11:19:45.1	0	14s	[+14]	59º	46º
32	Tmp	86	4.087	11:21:56.1	11:21:52.5	0	4s	-4	40º	45º
33	Tmp	88	4.629	11:22:53.9	11:22:55.6	0	2s	+2	23º	45º
34	Tmp	90	5.170	11:23:56.8	11:24:05.2	0	8s	+8	55º	45º
35	Tmp	99	6.935	11:28:23.6	11:28:26.7	0	3s	+3	24º	45º
36	Tmp	102	7.906	11:30:37.7	11:30:31.8	0	6s	-6	42º	44º
37	Tmp	103	8.279	11:31:25.0	11:31:29.1	0	4s	+4	31º	44º
38	Tmp	108	9.399	11:34:36.4	11:34:40.4	0	4s	+4	33º	42º
39	Tmp	109	9.842	11:35:33.5	11:35:30.5	0	3s	-3	19º	42º
40	Tmp	113	10.270	11:36:37.5	11:36:38.8	0	1s	+1	12º	40º
41	Tmp	114	11.030	11:38:11.6	11:37:59.9	0	12s	-12	48º	41º
42	Tmp	115	11.406	11:38:57.6	11:39:01.6	0	4s	+4	36º	37º
43	Tmp	120	0.758	11:41:34.4	11:41:30.3	0	4s	-4	37º	35º
44	Tmp	122	1.577	11:43:09.3	11:43:09.3	0	0s	0	1º	35º
45	Tmp	125	2.001	11:44:11.2	11:44:11.9	0	1s	+1	13º	35º
46	Tmp	126	2.402	11:44:59.6	11:45:04.3	0	5s	+5	43º	35º
47	Tmp	127	2.749	11:45:41.9	11:45:38.4	0	4s	-4	40º	36º
48	Tmp	129	3.162	11:46:37.5	11:46:41.9	0	4s	+4	42º	36º
49	Tmp	132	3.893	11:48:03.1	11:48:03.3	0	0s	0	1º	36º
50	Tmp	134	4.339	11:49:13.3	11:49:16.0	0	3s	+3	21º	35º
51	Tmp	139	5.087	11:50:55.6	11:50:56.7	0	1s	+1	11º	34º
52	Tmp	141	5.763	11:52:21.4	11:52:24.1	0	3s	+3	26º	34º

PC	Tp	Trc	DistPC	Ideal	Passagem	Pen	Erro	Pontos	NoPC	AtePC
53	Tmp	145	6.619	11:53:59.5	11:54:00.8	0	1s	+1	14º	34º
54	Tmp	148	7.212	11:55:07.7	11:55:04.5	0	3s	-3	18º	33º
55	Tmp	149	7.686	11:56:01.7	11:56:06.1	0	4s	+4	35º	33º
56	Tmp	158	0.280	12:35:01.0	12:35:05.8	0	5s	+5	59º	34º
57	Tmp	160	0.806	12:35:51.2	12:35:48.8	0	2s	-2	35º	34º
58	Tmp	162	1.148	12:36:24.0	12:36:23.4	0	1s	-1	15º	34º
59	Tmp	165	1.803	12:37:27.7	12:37:27.6	0	0s	0	3º	34º
60	Tmp	168	2.397	12:38:36.5	12:38:41.8	0	5s	+5	60º	34º
61	Tmp	170	3.019	12:40:03.3	12:40:10.0	0	7s	+7	63º	34º
62	Tmp	172	3.227	12:40:29.5	12:40:30.4	0	1s	+1	13º	33º
63	Tmp	178	4.437	12:42:47.7	12:42:52.1	0	4s	+4	46º	35º
64	Tmp	183	5.733	12:45:23.2	12:45:24.4	0	1s	+1	13º	34º
65	Tmp	189	7.593	12:49:42.7	12:49:42.0	0	1s	-1	6º	31º
66	Tmp	191	8.337	12:50:53.9	12:51:04.8	0	11s	+11	63º	33º
67	Tmp	197	9.749	12:53:53.4	12:54:20.3	0	27s	[+27]	74º	34º
68	Tmp	199	10.229	12:54:48.9	12:55:34.9	0	46s	[+46]	77º	39º
69	Tmp	203	0.611	12:59:40.2	12:59:37.2	0	3s	-3	55º	39º
70	Tmp	207	1.283	13:01:06.8	13:01:02.9	0	4s	-4	60º	39º
71	Tmp	211	2.265	13:02:53.9	13:02:51.0	0	3s	-3	47º	39º
72	Tmp	213	3.291	13:04:44.8	13:04:40.1	0	5s	-5	56º	39º
73	Tmp	217	4.401	13:06:46.7	13:06:42.3	0	4s	-4	34º	39º
74	Tmp	221	5.222	13:08:13.7	13:08:12.3	0	1s	-1	10º	39º
75	Tmp	225	6.079	13:09:44.9	13:09:43.0	0	2s	-2	29º	38º
76	Tmp	228	6.864	13:11:05.2	13:11:04.9	0	0s	0	3º	38º
77	Tmp	237	0.716	13:23:42.0	13:23:38.5	0	4s	-4	59º	38º
78	Tmp	241	1.824	13:26:37.8	13:26:39.2	0	1s	+1	16º	38º
79	Tmp	245	2.386	13:27:52.7	13:27:55.1	0	2s	+2	27º	38º
80	Tmp	247	2.882	13:29:26.0	13:29:30.9	0	5s	+5	49º	38º
81	Tmp	254	3.762	13:31:23.3	13:31:22.3	0	1s	-1	19º	35º
82	Tmp	256	4.200	13:32:21.1	13:32:13.4	0	8s	-8	58º	36º
83	Tmp	259	4.911	13:33:39.1	13:33:46.8	0	8s	+8	59º	37º
84	Tmp	266	0.085	13:36:59.5	13:36:59.1	0	0s	0	7º	35º
85	Tmp	275	2.116	13:40:49.5	13:40:46.5	0	3s	-3	42º	35º
86	Tmp	280	3.178	13:42:44.6	13:42:47.8	0	3s	+3	51º	35º
87	Tmp	293	5.959	13:48:05.4	13:48:03.8	0	2s	-2	26º	36º

Num 118 Pen 0 PCZ 5 Total PP 280 Col. Final 36º








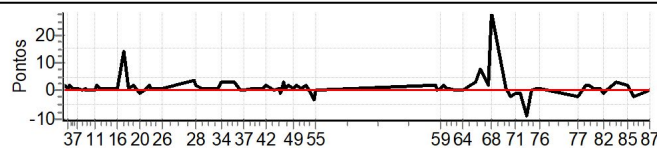
# TIRADENTES - MG - Mitsubishi MotorSports 2024

## Performance Individual

PC	Tp	Trc	DistPC	Ideal	Passagem	Pen	Erro	Pontos	NoPC	AtePC
N u m	119	119 / Luiz Carlos Naya Filho / Rogerio Araujo Soares Ramos								
		Cat / NL / Largada		LIGHT / 119 / 10:09:00						
		Leopoldina-MG				PAJERO TR4 FLEX 2.0 4X4 AT 5P				
PC	Tp	Trc	DistPC	Ideal	Passagem	Pen	Erro	Pontos	NoPC	AtePC
1	Tmp	6	1.603	10:31:52.7	10:31:53.3	0	1s	+1	14°	14°
2	Tmp	7	1.917	10:32:20.7	10:32:23.0	0	2s	+2	31°	30°
3	Tmp	8	2.693	10:33:36.2	10:33:37.4	0	1s	+1	6°	18°
4	Tmp	10	2.999	10:34:12.2	10:34:14.3	0	2s	+2	20°	21°
5	Tmp	12	3.402	10:34:56.6	10:34:57.8	0	1s	+1	11°	20°
6	Tmp	13	4.040	10:35:56.3	10:35:57.5	0	1s	+1	6°	15°
7	Tmp	15	4.591	10:36:51.6	10:36:53.0	0	1s	+1	10°	12°
8	Tmp	16	5.578	10:38:15.1	10:38:15.5	0	0s	0	2°	9°
9	Tmp	18	6.229	10:39:12.6	10:39:13.4	0	1s	+1	13°	7°
10	Tmp	19	6.506	10:39:36.4	10:39:36.8	0	0s	0	6°	6°
11	Tmp	26	0.543	10:42:25.9	10:42:26.2	0	0s	0	4°	3°
12	Tmp	28	0.842	10:43:10.0	10:43:11.6	0	2s	+2	27°	6°
13	Tmp	31	1.503	10:44:25.7	10:44:26.5	0	1s	+1	17°	6°
14	Tmp	35	2.398	10:46:14.6	10:46:15.6	0	1s	+1	11°	5°
15	Tmp	38	3.065	10:47:44.7	10:47:46.1	0	1s	+1	10°	5°
16	Tmp	41	4.287	10:50:18.0	10:50:19.4	0	1s	+1	3°	5°
17	Tmp	45	5.012	10:52:02.9	10:52:17.1	0	14s	[+14]	54°	5°
18	Tmp	48	5.893	10:53:46.9	10:53:48.2	0	1s	+1	11°	5°
19	Tmp	52	6.749	10:55:42.9	10:55:44.9	0	2s	+2	12°	5°
20	Tmp	55	7.919	10:57:48.7	10:57:48.2	0	1s	-1	5°	5°
21	Tmp	58	8.694	10:59:21.3	10:59:21.7	0	0s	0	2°	5°
22	Tmp	60	9.423	11:00:42.0	11:00:44.0	0	2s	+2	13°	5°
23	Tmp	61	9.762	11:01:14.6	11:01:16.0	0	1s	+1	4°	5°
24	Tmp	65	0.320	11:03:01.0	11:03:01.7	0	1s	+1	17°	5°
25	Tmp	68	0.914	11:04:15.9	11:04:17.3	0	1s	+1	13°	5°
26	Tmp	69	1.497	11:05:10.9	11:05:12.2	0	1s	+1	10°	5°
27	Tmp	72	0.187	11:15:43.6	11:15:47.5	0	4s	[+4]	36°	6°
28	Tmp	74	0.731	11:16:35.6	11:16:37.9	0	2s	+2	24°	5°
29	Tmp	79	1.670	11:18:21.9	11:18:22.7	0	1s	+1	13°	5°
30	Tmp	80	2.321	11:19:22.3	11:19:23.1	0	1s	+1	12°	5°
31	Tmp	83	3.005	11:20:30.9	11:20:32.1	0	1s	+1	11°	5°
32	Tmp	86	4.087	11:22:56.1	11:22:57.2	0	1s	+1	11°	5°
33	Tmp	88	4.629	11:23:53.9	11:23:55.1	0	1s	+1	11°	5°
34	Tmp	90	5.170	11:24:56.8	11:25:00.2	0	3s	[+3]	27°	6°
35	Tmp	99	6.935	11:29:23.6	11:29:26.9	0	3s	[+3]	23°	6°
36	Tmp	102	7.906	11:31:37.7	11:31:38.1	0	0s	0	4°	6°
37	Tmp	103	8.279	11:32:25.0	11:32:25.2	0	0s	0	4°	6°
38	Tmp	108	9.399	11:35:36.4	11:35:37.3	0	1s	+1	10°	6°
39	Tmp	109	9.842	11:36:33.5	11:36:34.1	0	1s	+1	3°	6°
40	Tmp	113	10.270	11:37:37.5	11:37:38.7	0	1s	+1	11°	5°
41	Tmp	114	11.030	11:39:11.6	11:39:12.9	0	1s	+1	8°	4°
42	Tmp	115	11.406	11:39:57.6	11:39:59.5	0	2s	+2	24°	4°
43	Tmp	120	0.758	11:42:34.4	11:42:34.8	0	0s	0	3°	4°
44	Tmp	122	1.577	11:44:09.3	11:44:10.4	0	1s	+1	15°	4°
45	Tmp	125	2.001	11:45:11.2	11:45:10.6	0	1s	-1	12°	4°
46	Tmp	126	2.402	11:45:59.6	11:46:03.0	0	3s	[+3]	31°	4°
47	Tmp	127	2.749	11:46:41.9	11:46:42.6	0	1s	+1	13°	4°
48	Tmp	129	3.162	11:47:37.5	11:47:39.4	0	2s	+2	24°	4°
49	Tmp	132	3.893	11:49:03.1	11:49:04.4	0	1s	+1	7°	4°
50	Tmp	134	4.339	11:50:13.3	11:50:15.0	0	2s	+2	14°	4°
51	Tmp	139	5.087	11:51:55.6	11:51:56.4	0	1s	+1	10°	4°
52	Tmp	141	5.763	11:53:21.4	11:53:23.1	0	2s	+2	17°	5°

PC	Tp	Trc	DistPC	Ideal	Passagem	Pen	Erro	Pontos	NoPC	AtePC
53	Tmp	145	6.619	11:54:59.5	11:54:58.6	0	1s	-1	13°	4°
54	Tmp	148	7.212	11:56:07.7	11:56:04.5	0	3s	-3	17°	3°
55	Tmp	149	7.686	11:57:01.7	11:57:01.7	0	0s	0	1°	3°
56	Tmp	158	0.280	12:36:01.0	12:36:02.8	0	2s	+2	42°	4°
57	Tmp	160	0.806	12:36:51.2	12:36:53.0	0	2s	+2	34°	4°
58	Tmp	162	1.148	12:37:24.0	12:37:23.7	0	0s	0	4°	4°
59	Tmp	165	1.803	12:38:27.7	12:38:28.3	0	1s	+1	21°	5°
60	Tmp	168	2.397	12:39:36.5	12:39:38.8	0	2s	+2	32°	5°
61	Tmp	170	3.019	12:41:03.3	12:41:04.1	0	1s	+1	11°	5°
62	Tmp	172	3.227	12:41:29.5	12:41:30.4	0	1s	+1	12°	5°
63	Tmp	178	4.437	12:43:47.7	12:43:47.8	0	0s	0	4°	4°
64	Tmp	183	5.733	12:46:23.2	12:46:22.9	0	0s	0	3°	3°
65	Tmp	189	7.593	12:50:42.7	12:50:45.8	0	3s	[+3]	21°	3°
66	Tmp	191	8.337	12:51:53.9	12:52:02.3	0	8s	[+8]	52°	3°
67	Tmp	197	9.749	12:54:53.4	12:54:55.8	0	2s	+2	18°	3°
68	Tmp	199	10.229	12:55:48.9	12:56:16.9	0	28s	[+28]	73°	4°
69	Tmp	203	0.611	13:00:40.2	13:00:41.4	0	1s	+1	31°	4°
70	Tmp	207	1.283	13:02:06.8	13:02:05.2	0	2s	-2	34°	4°
71	Tmp	211	2.265	13:03:53.9	13:03:52.8	0	1s	-1	13°	4°
72	Tmp	213	3.291	13:05:44.8	13:05:43.6	0	1s	-1	10°	4°
73	Tmp	217	4.401	13:07:46.7	13:07:37.8	0	9s	-9	63°	6°
74	Tmp	221	5.222	13:09:13.7	13:09:13.6	0	0s	0	1°	4°
75	Tmp	225	6.079	13:10:44.9	13:10:46.3	0	1s	+1	12°	4°
76	Tmp	228	6.864	13:12:05.2	13:12:06.0	0	1s	+1	18°	4°
77	Tmp	237	0.716	13:24:42.0	13:24:40.2	0	2s	-2	44°	5°
78	Tmp	241	1.824	13:27:37.8	13:27:39.6	0	2s	+2	47°	5°
79	Tmp	245	2.386	13:28:52.7	13:28:55.0	0	2s	+2	26°	5°
80	Tmp	247	2.882	13:30:26.0	13:30:27.4	0	1s	+1	12°	5°
81	Tmp	254	3.762	13:32:23.3	13:32:24.6	0	1s	+1	18°	6°
82	Tmp	256	4.200	13:33:21.1	13:33:19.8	0	1s	-1	13°	5°
83	Tmp	259	4.911	13:34:39.1	13:34:39.5	0	0s	0	4°	4°
84	Tmp	266	0.085	13:37:59.5	13:38:02.8	0	3s	[+3]	43°	5°
85	Tmp	275	2.116	13:41:49.5	13:41:51.3	0	2s	+2	31°	5°
86	Tmp	280	3.178	13:43:44.6	13:43:42.5	0	2s	-2	33°	5°
87	Tmp	293	5.959	13:49:05.4	13:49:05.5	0	0s	0	4°	5°

Num	119	Pen	0	PCZ	14	Total PP	94	Col. Final	5°
-----	-----	-----	---	-----	----	----------	----	------------	----






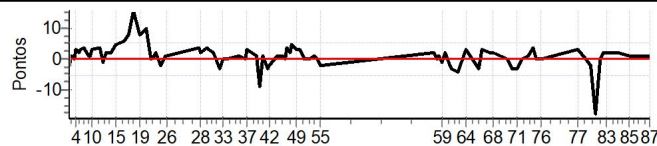
# TIRADENTES - MG - Mitsubishi MotorSports 2024

## Performance Individual

PC	Tp	Trc	DistPC	Ideal	Passagem	Pen	Erro	Pontos	NoPC	AtePC
N u m	120	120 / Fabricio / Gustavo Cotta Ferreira								
		Cat / NL / Largada		LIGHT / 120 / 10:10:00						
		Nova Lima-MG				L200 TRITON SPORT HPE-S 2.4 D 4X				
PC	Tp	Trc	DistPC	Ideal	Passagem	Pen	Erro	Pontos	NoPC	AtePC
1	Tmp	6	1.603	10:32:52.7	10:32:51.0	0	2s	-2	36°	70°
2	Tmp	7	1.917	10:33:20.7	10:33:21.5	0	1s	+1	13°	38°
3	Tmp	8	2.693	10:34:36.2	10:34:36.0	0	0s	0	2°	12°
4	Tmp	10	2.999	10:35:12.2	10:35:15.6	0	3s	+3	34°	17°
5	Tmp	12	3.402	10:35:56.6	10:35:58.8	0	2s	+2	23°	22°
6	Tmp	13	4.040	10:36:56.3	10:36:59.7	0	3s	+3	33°	23°
7	Tmp	15	4.591	10:37:51.6	10:37:55.6	0	4s	[+4]	39°	26°
8	Tmp	16	5.578	10:39:15.1	10:39:16.3	0	1s	+1	9°	22°
9	Tmp	18	6.229	10:40:12.6	10:40:13.9	0	1s	+1	12°	19°
10	Tmp	19	6.506	10:40:36.4	10:40:39.3	0	3s	+3	32°	22°
11	Tmp	26	0.543	10:43:25.9	10:43:30.0	0	4s	[+4]	47°	27°
12	Tmp	28	0.842	10:44:10.0	10:44:09.5	0	1s	-1	11°	23°
13	Tmp	31	1.503	10:45:25.7	10:45:27.6	0	2s	+2	35°	24°
14	Tmp	35	2.398	10:47:14.6	10:47:16.8	0	2s	+2	26°	23°
15	Tmp	38	3.065	10:48:44.7	10:48:49.5	0	5s	[+5]	46°	24°
16	Tmp	41	4.287	10:51:18.0	10:51:24.2	0	6s	[+6]	47°	28°
17	Tmp	45	5.012	10:53:02.9	10:53:11.0	0	8s	[+8]	48°	29°
18	Tmp	48	5.893	10:54:46.9	10:55:02.8	0	16s	[+16]	57°	32°
19	Tmp	52	6.749	10:56:42.9	10:56:50.5	0	8s	[+8]	53°	34°
20	Tmp	55	7.919	10:58:48.7	10:58:59.1	0	10s	[+10]	53°	37°
21	Tmp	58	8.694	11:00:21.3	11:00:21.6	0	0s	0	1°	30°
22	Tmp	60	9.423	11:01:42.0	11:01:42.8	0	1s	+1	8°	29°
23	Tmp	61	9.762	11:02:14.6	11:02:16.8	0	2s	+2	18°	29°
24	Tmp	65	0.320	11:04:01.0	11:03:59.4	0	2s	-2	31°	27°
25	Tmp	68	0.914	11:05:15.9	11:05:17.2	0	1s	+1	12°	25°
26	Tmp	69	1.497	11:06:10.9	11:06:12.2	0	1s	+1	9°	23°
27	Tmp	72	0.187	11:16:43.6	11:16:48.0	0	4s	+4	35°	26°
28	Tmp	74	0.731	11:17:35.6	11:17:37.9	0	2s	+2	23°	25°
29	Tmp	79	1.670	11:19:21.9	11:19:25.7	0	4s	+4	50°	26°
30	Tmp	80	2.321	11:20:22.3	11:20:25.6	0	3s	+3	36°	25°
31	Tmp	83	3.005	11:21:30.9	11:21:32.4	0	2s	+2	25°	23°
32	Tmp	86	4.087	11:23:56.1	11:23:53.2	0	3s	-3	29°	23°
33	Tmp	88	4.629	11:24:53.9	11:24:54.3	0	0s	0	2°	20°
34	Tmp	90	5.170	11:25:56.8	11:25:57.2	0	0s	0	3°	19°
35	Tmp	99	6.935	11:30:23.6	11:30:24.6	0	1s	+1	11°	18°
36	Tmp	102	7.906	11:32:37.7	11:32:38.0	0	0s	0	3°	17°
37	Tmp	103	8.279	11:33:25.0	11:33:28.3	0	3s	+3	26°	18°
38	Tmp	108	9.399	11:36:36.4	11:36:37.6	0	1s	+1	9°	16°
39	Tmp	109	9.842	11:37:33.5	11:37:24.7	0	9s	-9	38°	20°
40	Tmp	113	10.270	11:38:37.5	11:38:38.7	0	1s	+1	10°	20°
41	Tmp	114	11.030	11:40:11.6	11:40:08.3	0	3s	-3	27°	21°
42	Tmp	115	11.406	11:40:57.6	11:40:55.5	0	2s	-2	23°	20°
43	Tmp	120	0.758	11:43:34.4	11:43:35.8	0	1s	+1	16°	18°
44	Tmp	122	1.577	11:45:09.3	11:45:10.7	0	1s	+1	14°	18°
45	Tmp	125	2.001	11:46:11.2	11:46:11.5	0	0s	0	3°	18°
46	Tmp	126	2.402	11:46:59.6	11:47:03.5	0	4s	+4	38°	18°
47	Tmp	127	2.749	11:47:41.9	11:47:43.9	0	2s	+2	28°	18°
48	Tmp	129	3.162	11:48:37.5	11:48:42.1	0	5s	[+5]	46°	20°
49	Tmp	132	3.893	11:50:03.1	11:50:06.2	0	3s	+3	26°	21°
50	Tmp	134	4.339	11:51:13.3	11:51:16.1	0	3s	+3	20°	20°
51	Tmp	139	5.087	11:52:55.6	11:52:55.9	0	0s	0	3°	20°
52	Tmp	141	5.763	11:54:21.4	11:54:21.0	0	0s	0	3°	20°

PC	Tp	Trc	DistPC	Ideal	Passagem	Pen	Erro	Pontos	NoPC	AtePC
53	Tmp	145	6.619	11:55:59.5	11:56:00.9	0	1s	+1	12°	20°
54	Tmp	148	7.212	11:57:07.7	11:57:08.0	0	0s	0	2°	19°
55	Tmp	149	7.686	11:58:01.7	11:58:00.0	0	2s	-2	18°	18°
56	Tmp	158	0.280	12:37:01.0	12:37:03.4	0	2s	+2	41°	18°
57	Tmp	160	0.806	12:37:51.2	12:37:51.2	0	0s	0	4°	16°
58	Tmp	162	1.148	12:38:24.0	12:38:24.8	0	1s	+1	14°	16°
59	Tmp	165	1.803	12:39:27.7	12:39:26.8	0	1s	-1	20°	16°
60	Tmp	168	2.397	12:40:36.5	12:40:38.8	0	2s	+2	31°	17°
61	Tmp	170	3.019	12:42:03.3	12:42:01.7	0	2s	-2	26°	16°
62	Tmp	172	3.227	12:42:29.5	12:42:26.5	0	3s	-3	42°	17°
63	Tmp	178	4.437	12:44:47.7	12:44:44.2	0	4s	-4	45°	18°
64	Tmp	183	5.733	12:47:23.2	12:47:25.9	0	3s	+3	37°	18°
65	Tmp	189	7.593	12:51:42.7	12:51:40.0	0	3s	-3	20°	18°
66	Tmp	191	8.337	12:52:53.9	12:52:56.6	0	3s	+3	23°	19°
67	Tmp	197	9.749	12:55:53.4	12:55:55.2	0	2s	+2	17°	19°
68	Tmp	199	10.229	12:56:48.9	12:56:50.8	0	2s	+2	20°	18°
69	Tmp	203	0.611	13:01:40.2	13:01:40.1	0	0s	0	7°	18°
70	Tmp	207	1.283	13:03:06.8	13:03:04.2	0	3s	-3	51°	19°
71	Tmp	211	2.265	13:04:53.9	13:04:50.6	0	3s	-3	46°	19°
72	Tmp	213	3.291	13:06:44.8	13:06:45.1	0	0s	0	2°	19°
73	Tmp	217	4.401	13:08:46.7	13:08:48.1	0	1s	+1	11°	16°
74	Tmp	221	5.222	13:10:13.7	13:10:17.9	0	4s	+4	45°	17°
75	Tmp	225	6.079	13:11:44.9	13:11:45.3	0	0s	0	2°	17°
76	Tmp	228	6.864	13:13:05.2	13:13:05.6	0	0s	0	2°	14°
77	Tmp	237	0.716	13:25:42.0	13:25:45.2	0	3s	+3	55°	16°
78	Tmp	241	1.824	13:28:37.8	13:28:37.5	0	0s	0	5°	15°
79	Tmp	245	2.386	13:29:52.7	13:29:51.2	0	2s	-2	25°	15°
80	Tmp	247	2.882	13:31:26.0	13:31:08.1	0	18s	-18	72°	20°
81	Tmp	254	3.762	13:33:23.3	13:33:22.9	0	0s	0	5°	20°
82	Tmp	256	4.200	13:34:21.1	13:34:23.1	0	2s	+2	26°	20°
83	Tmp	259	4.911	13:35:39.1	13:35:41.2	0	2s	+2	25°	20°
84	Tmp	266	0.085	13:38:59.5	13:39:01.2	0	2s	+2	34°	19°
85	Tmp	275	2.116	13:42:49.5	13:42:50.7	0	1s	+1	17°	19°
86	Tmp	280	3.178	13:44:44.6	13:44:45.6	0	1s	+1	15°	19°
87	Tmp	293	5.959	13:50:05.4	13:50:06.8	0	1s	+1	14°	18°

Num 120 Pen 0 PCZ 16 Total PP 154 Col. Final 18°





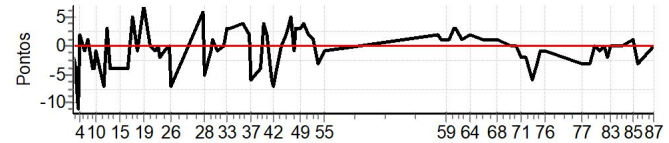
# TIRADENTES - MG - Mitsubishi MotorSports 2024

## Performance Individual

PC	Tp	Trc	DistPC	Ideal	Passagem	Pen	Erro	Pontos	NoPC	AtePC
N u m	121	121 / Rogerio Pacheco de Moraes / Luciane Correa Bernardes								
		Cat / NL / Largada		LIGHT / 121 / 10:11:00						
		Rio de Janeiro-RJ				L200 TRITON OUTDOOR GLX 2.4 D 4				
PC	Tp	Trc	DistPC	Ideal	Passagem	Pen	Erro	Pontos	NoPC	AtePC
1	Tmp	6	1.603	10:33:52.7	10:33:50.8	0	2s	-2	35°	69°
2	Tmp	7	1.917	10:34:20.7	10:34:17.6	0	3s	-3	44°	52°
3	Tmp	8	2.693	10:35:36.2	10:35:25.1	0	11s	-11	62°	58°
4	Tmp	10	2.999	10:36:12.2	10:36:14.2	0	2s	+2	19°	56°
5	Tmp	12	3.402	10:36:56.6	10:36:57.0	0	0s	0	2°	47°
6	Tmp	13	4.040	10:37:56.3	10:37:55.2	0	1s	-1	5°	47°
7	Tmp	15	4.591	10:38:51.6	10:38:52.9	0	1s	+1	9°	43°
8	Tmp	16	5.578	10:40:15.1	10:40:10.7	0	4s	-4	49°	41°
9	Tmp	18	6.229	10:41:12.6	10:41:08.7	0	4s	-4	47°	44°
10	Tmp	19	6.506	10:41:36.4	10:41:35.7	0	1s	-1	10°	37°
11	Tmp	26	0.543	10:44:25.9	10:44:18.9	0	7s	-7	53°	48°
12	Tmp	28	0.842	10:45:10.0	10:45:13.1	0	3s	[+3]	36°	47°
13	Tmp	31	1.503	10:46:25.7	10:46:22.1	0	4s	-4	52°	47°
14	Tmp	35	2.398	10:48:14.6	10:48:11.0	0	4s	-4	43°	46°
15	Tmp	38	3.065	10:49:44.7	10:49:40.5	0	4s	-4	42°	47°
16	Tmp	41	4.287	10:52:18.0	10:52:13.6	0	4s	-4	35°	46°
17	Tmp	45	5.012	10:54:02.9	10:54:07.8	0	5s	[+5]	36°	43°
18	Tmp	48	5.893	10:55:46.9	10:55:45.7	0	1s	-1	10°	40°
19	Tmp	52	6.749	10:57:42.9	10:57:49.8	0	7s	[+7]	49°	39°
20	Tmp	55	7.919	10:59:48.7	10:59:48.5	0	0s	0	2°	35°
21	Tmp	58	8.694	11:01:21.3	11:01:19.9	0	1s	-1	12°	35°
22	Tmp	60	9.423	11:02:42.0	11:02:42.2	0	0s	0	1°	31°
23	Tmp	61	9.762	11:03:14.6	11:03:12.8	0	2s	-2	17°	30°
24	Tmp	65	0.320	11:05:01.0	11:04:59.9	0	1s	-1	16°	30°
25	Tmp	68	0.914	11:06:15.9	11:06:16.0	0	0s	0	1°	29°
26	Tmp	69	1.497	11:07:10.9	11:07:04.1	0	7s	-7	51°	28°
27	Tmp	72	0.187	11:17:43.6	11:17:49.5	0	6s	[+6]	45°	28°
28	Tmp	74	0.731	11:18:35.6	11:18:31.0	0	5s	-5	44°	30°
29	Tmp	79	1.670	11:20:21.9	11:20:20.5	0	1s	-1	12°	30°
30	Tmp	80	2.321	11:21:22.3	11:21:23.1	0	1s	+1	11°	29°
31	Tmp	83	3.005	11:22:30.9	11:22:29.6	0	1s	-1	10°	30°
32	Tmp	86	4.087	11:24:56.1	11:24:55.9	0	0s	0	4°	30°
33	Tmp	88	4.629	11:25:53.9	11:25:56.6	0	3s	+3	33°	30°
34	Tmp	90	5.170	11:26:56.8	11:27:00.0	0	3s	+3	26°	30°
35	Tmp	99	6.935	11:31:23.6	11:31:28.0	0	4s	[+4]	29°	29°
36	Tmp	102	7.906	11:33:37.7	11:33:40.0	0	2s	+2	21°	26°
37	Tmp	103	8.279	11:34:25.0	11:34:19.3	0	6s	-6	44°	27°
38	Tmp	108	9.399	11:37:36.4	11:37:32.3	0	4s	-4	32°	28°
39	Tmp	109	9.842	11:38:33.5	11:38:37.2	0	4s	[+4]	26°	28°
40	Tmp	113	10.270	11:39:37.5	11:39:39.8	0	2s	+2	19°	28°
41	Tmp	114	11.030	11:41:11.6	11:41:05.8	0	6s	-6	36°	28°
42	Tmp	115	11.406	11:41:57.6	11:41:50.9	0	7s	-7	41°	27°
43	Tmp	120	0.758	11:44:34.4	11:44:34.3	0	0s	0	2°	25°
44	Tmp	122	1.577	11:46:09.3	11:46:11.4	0	2s	+2	28°	25°
45	Tmp	125	2.001	11:47:11.2	11:47:15.1	0	4s	[+4]	42°	25°
46	Tmp	126	2.402	11:47:59.6	11:48:04.8	0	5s	[+5]	42°	25°
47	Tmp	127	2.749	11:48:41.9	11:48:41.0	0	1s	-1	12°	25°
48	Tmp	129	3.162	11:49:37.5	11:49:40.9	0	3s	+3	36°	25°
49	Tmp	132	3.893	11:51:03.1	11:51:06.5	0	3s	+3	25°	25°
50	Tmp	134	4.339	11:52:13.3	11:52:17.4	0	4s	[+4]	34°	25°
51	Tmp	139	5.087	11:53:55.6	11:53:57.8	0	2s	+2	17°	26°
52	Tmp	141	5.763	11:55:21.4	11:55:22.7	0	1s	+1	10°	26°

PC	Tp	Trc	DistPC	Ideal	Passagem	Pen	Erro	Pontos	NoPC	AtePC
53	Tmp	145	6.619	11:56:59.5	11:56:56.4	0	3s	-3	29°	26°
54	Tmp	148	7.212	11:58:07.7	11:58:06.1	0	2s	-2	11°	26°
55	Tmp	149	7.686	11:59:01.7	11:59:01.0	0	1s	-1	5°	26°
56	Tmp	158	0.280	12:38:01.0	12:38:03.1	0	2s	+2	40°	26°
57	Tmp	160	0.806	12:38:51.2	12:38:52.2	0	1s	+1	18°	26°
58	Tmp	162	1.148	12:39:24.0	12:39:25.4	0	1s	+1	13°	26°
59	Tmp	165	1.803	12:40:27.7	12:40:28.5	0	1s	+1	19°	25°
60	Tmp	168	2.397	12:41:36.5	12:41:37.9	0	1s	+1	15°	25°
61	Tmp	170	3.019	12:43:03.3	12:43:06.3	0	3s	+3	36°	25°
62	Tmp	172	3.227	12:43:29.5	12:43:32.8	0	3s	+3	41°	26°
63	Tmp	178	4.437	12:45:47.7	12:45:48.4	0	1s	+1	12°	25°
64	Tmp	183	5.733	12:48:23.2	12:48:25.3	0	2s	+2	28°	26°
65	Tmp	189	7.593	12:52:42.7	12:52:43.2	0	1s	+1	5°	25°
66	Tmp	191	8.337	12:53:53.9	12:53:54.6	0	1s	+1	5°	24°
67	Tmp	197	9.749	12:56:53.4	12:56:54.3	0	1s	+1	6°	23°
68	Tmp	199	10.229	12:57:48.9	12:57:49.6	0	1s	+1	13°	23°
69	Tmp	203	0.611	13:02:40.2	13:02:40.3	0	0s	0	6°	23°
70	Tmp	207	1.283	13:04:06.8	13:04:06.9	0	0s	0	2°	23°
71	Tmp	211	2.265	13:05:53.9	13:05:52.3	0	2s	-2	28°	23°
72	Tmp	213	3.291	13:07:44.8	13:07:42.6	0	2s	-2	34°	23°
73	Tmp	217	4.401	13:09:46.7	13:09:40.3	0	6s	-6	50°	23°
74	Tmp	221	5.222	13:11:13.7	13:11:10.6	0	3s	-3	33°	23°
75	Tmp	225	6.079	13:12:44.9	13:12:44.0	0	1s	-1	11°	23°
76	Tmp	228	6.864	13:14:05.2	13:14:04.5	0	1s	-1	17°	23°
77	Tmp	237	0.716	13:26:42.0	13:26:38.7	0	3s	-3	54°	23°
78	Tmp	241	1.824	13:29:37.8	13:29:35.2	0	3s	-3	61°	23°
79	Tmp	245	2.386	13:30:52.7	13:30:52.4	0	0s	0	2°	23°
80	Tmp	247	2.882	13:32:26.0	13:32:25.4	0	1s	-1	11°	23°
81	Tmp	254	3.762	13:34:23.3	13:34:22.9	0	0s	0	4°	23°
82	Tmp	256	4.200	13:35:21.1	13:35:19.5	0	2s	-2	25°	23°
83	Tmp	259	4.911	13:36:39.1	13:36:39.1	0	0s	0	3°	23°
84	Tmp	266	0.085	13:39:59.5	13:39:59.8	0	0s	0	6°	21°
85	Tmp	275	2.116	13:43:49.5	13:43:50.7	0	1s	+1	16°	21°
86	Tmp	280	3.178	13:45:44.6	13:45:41.6	0	3s	-3	50°	21°
87	Tmp	293	5.959	13:51:05.4	13:51:05.4	0	0s	0	3°	21°

Num 121 Pen 0 PCZ 13 Total PP 170 Col. Final 21°





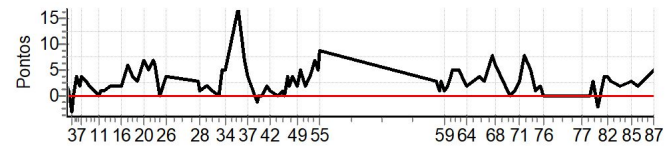


# TIRADENTES - MG - Mitsubishi MotorSports 2024

## Performance Individual

PC	Tp	Trc	DistPC	Ideal	Passagem	Pen	Erro	Pontos	NoPC	AtePC
<b>N</b>	<b>122</b>	122 / Heleno J Borges Mesquita / Pedro Veltrini Borges								
<b>u</b>		Cat / NL / Largada LIGHT / 122 / 10:12:00								
<b>m</b>	<b>24º</b>	Uberaba-MG L200 TRITON OUTDOOR GLS 2.4 D 4								
PC	Tp	Trc	DistPC	Ideal	Passagem	Pen	Erro	Pontos	NoPC	AtePC
1	Tmp	6	1.603	10:34:52.7	10:34:54.9	0	2s	+2	34º	33º
2	Tmp	7	1.917	10:35:20.7	10:35:21.8	0	1s	+1	12º	27º
3	Tmp	8	2.693	10:36:36.2	10:36:33.7	0	3s	-3	39º	34º
4	Tmp	10	2.999	10:37:12.2	10:37:12.5	0	0s	0	2º	20º
5	Tmp	12	3.402	10:37:56.6	10:38:00.6	0	4s	+4	40º	26º
6	Tmp	13	4.040	10:38:56.3	10:38:58.7	0	2s	+2	16º	25º
7	Tmp	15	4.591	10:39:51.6	10:39:56.0	0	4s	+4	38º	27º
8	Tmp	16	5.578	10:41:15.1	10:41:18.1	0	3s	+3	37º	29º
9	Tmp	18	6.229	10:42:12.6	10:42:14.5	0	2s	+2	19º	31º
10	Tmp	19	6.506	10:42:36.4	10:42:38.5	0	2s	+2	21º	28º
11	Tmp	26	0.543	10:45:25.9	10:45:25.7	0	0s	0	3º	24º
12	Tmp	28	0.842	10:46:10.0	10:46:11.2	0	1s	+1	10º	20º
13	Tmp	31	1.503	10:47:25.7	10:47:26.4	0	1s	+1	16º	19º
14	Tmp	35	2.398	10:49:14.6	10:49:16.7	0	2s	+2	25º	19º
15	Tmp	38	3.065	10:50:44.7	10:50:47.1	0	2s	+2	20º	19º
16	Tmp	41	4.287	10:53:18.0	10:53:20.4	0	2s	+2	10º	19º
17	Tmp	45	5.012	10:55:02.9	10:55:09.1	0	6s	[+6]	42º	19º
18	Tmp	48	5.893	10:56:46.9	10:56:51.3	0	4s	+4	31º	22º
19	Tmp	52	6.749	10:58:42.9	10:58:45.4	0	3s	+3	19º	22º
20	Tmp	55	7.919	11:00:48.7	11:00:55.3	0	7s	[+7]	47º	24º
21	Tmp	58	8.694	11:02:21.3	11:02:26.6	0	5s	+5	33º	24º
22	Tmp	60	9.423	11:03:42.0	11:03:49.1	0	7s	[+7]	37º	24º
23	Tmp	61	9.762	11:04:14.6	11:04:20.3	0	6s	+6	35º	26º
24	Tmp	65	0.320	11:06:01.0	11:06:01.2	0	0s	0	2º	23º
25	Tmp	68	0.914	11:07:15.9	11:07:17.6	0	2s	+2	27º	22º
26	Tmp	69	1.497	11:08:10.9	11:08:14.7	0	4s	+4	41º	22º
27	Tmp	72	0.187	11:18:43.6	11:18:47.0	0	3s	+3	33º	22º
28	Tmp	74	0.731	11:19:35.6	11:19:36.8	0	1s	+1	11º	21º
29	Tmp	79	1.670	11:21:21.9	11:21:23.5	0	2s	+2	25º	21º
30	Tmp	80	2.321	11:22:22.3	11:22:24.2	0	2s	+2	23º	19º
31	Tmp	83	3.005	11:23:30.9	11:23:32.3	0	1s	+1	9º	18º
32	Tmp	86	4.087	11:25:56.1	11:25:56.5	0	0s	0	3º	18º
33	Tmp	88	4.629	11:26:53.9	11:26:59.2	0	5s	+5	50º	19º
34	Tmp	90	5.170	11:27:56.8	11:28:02.2	0	5s	+5	43º	20º
35	Tmp	99	6.935	11:32:23.6	11:32:40.6	0	17s	[+17]	57º	23º
36	Tmp	102	7.906	11:34:37.7	11:34:44.8	0	7s	[+7]	44º	23º
37	Tmp	103	8.279	11:35:25.0	11:35:29.4	0	4s	+4	30º	24º
38	Tmp	108	9.399	11:38:36.4	11:38:35.2	0	1s	-1	8º	23º
39	Tmp	109	9.842	11:39:33.5	11:39:33.4	0	0s	0	1º	23º
40	Tmp	113	10.270	11:40:37.5	11:40:37.8	0	0s	0	2º	22º
41	Tmp	114	11.030	11:42:11.6	11:42:13.4	0	2s	+2	16º	23º
42	Tmp	115	11.406	11:42:57.6	11:42:58.5	0	1s	+1	10º	21º
43	Tmp	120	0.758	11:45:34.4	11:45:34.6	0	0s	0	1º	20º
44	Tmp	122	1.577	11:47:09.3	11:47:10.5	0	1s	+1	13º	19º
45	Tmp	125	2.001	11:48:11.2	11:48:11.6	0	0s	0	2º	19º
46	Tmp	126	2.402	11:48:59.6	11:49:03.4	0	4s	+4	37º	19º
47	Tmp	127	2.749	11:49:41.9	11:49:44.3	0	2s	+2	27º	21º
48	Tmp	129	3.162	11:50:37.5	11:50:41.4	0	4s	+4	41º	21º
49	Tmp	132	3.893	11:52:03.1	11:52:05.2	0	2s	+2	17º	20º
50	Tmp	134	4.339	11:53:13.3	11:53:18.7	0	5s	+5	40º	21º
51	Tmp	139	5.087	11:54:55.6	11:54:57.5	0	2s	+2	16º	21º
52	Tmp	141	5.763	11:56:21.4	11:56:25.5	0	4s	+4	37º	23º

PC	Tp	Trc	DistPC	Ideal	Passagem	Pen	Erro	Pontos	NoPC	AtePC
53	Tmp	145	6.619	11:57:59.5	11:58:06.6	0	7s	[+7]	45º	23º
54	Tmp	148	7.212	11:59:07.7	11:59:13.1	0	5s	+5	37º	23º
55	Tmp	149	7.686	12:00:01.7	12:00:10.7	0	9s	[+9]	49º	24º
56	Tmp	158	0.280	12:39:01.0	12:39:04.3	0	3s	+3	51º	24º
57	Tmp	160	0.806	12:39:51.2	12:39:52.6	0	1s	+1	17º	23º
58	Tmp	162	1.148	12:40:24.0	12:40:27.0	0	3s	+3	51º	23º
59	Tmp	165	1.803	12:41:27.7	12:41:28.8	0	1s	+1	18º	23º
60	Tmp	168	2.397	12:42:36.5	12:42:38.4	0	2s	+2	30º	23º
61	Tmp	170	3.019	12:44:03.3	12:44:07.2	0	4s	+4	50º	23º
62	Tmp	172	3.227	12:44:29.5	12:44:34.7	0	5s	+5	58º	23º
63	Tmp	178	4.437	12:46:47.7	12:46:53.1	0	5s	+5	54º	23º
64	Tmp	183	5.733	12:49:23.2	12:49:25.1	0	2s	+2	27º	23º
65	Tmp	189	7.593	12:53:42.7	12:53:46.5	0	4s	+4	29º	23º
66	Tmp	191	8.337	12:54:53.9	12:54:56.7	0	3s	+3	22º	23º
67	Tmp	197	9.749	12:57:53.4	12:58:01.1	0	8s	[+8]	53º	24º
68	Tmp	199	10.229	12:58:48.9	12:58:55.3	0	6s	+6	44º	26º
69	Tmp	203	0.611	13:03:40.2	13:03:40.2	0	0s	0	5º	26º
70	Tmp	207	1.283	13:05:06.8	13:05:07.8	0	1s	+1	21º	25º
71	Tmp	211	2.265	13:06:53.9	13:06:57.0	0	3s	+3	45º	26º
72	Tmp	213	3.291	13:08:44.8	13:08:53.1	0	8s	[+8]	66º	26º
73	Tmp	217	4.401	13:10:46.7	13:10:51.5	0	5s	+5	42º	26º
74	Tmp	221	5.222	13:12:13.7	13:12:14.3	0	1s	+1	9º	26º
75	Tmp	225	6.079	13:13:44.9	13:13:46.4	0	2s	+2	28º	26º
76	Tmp	228	6.864	13:15:05.2	13:15:05.6	0	0s	0	1º	25º
77	Tmp	237	0.716	13:27:42.0	13:27:41.9	0	0s	0	2º	25º
78	Tmp	241	1.824	13:30:37.8	13:30:37.9	0	0s	0	4º	24º
79	Tmp	245	2.386	13:31:52.7	13:31:55.4	0	3s	+3	44º	24º
80	Tmp	247	2.882	13:33:26.0	13:33:23.9	0	2s	-2	30º	24º
81	Tmp	254	3.762	13:35:23.3	13:35:27.5	0	4s	+4	44º	25º
82	Tmp	256	4.200	13:36:21.1	13:36:24.8	0	4s	+4	44º	25º
83	Tmp	259	4.911	13:37:39.1	13:37:42.3	0	3s	+3	34º	25º
84	Tmp	266	0.085	13:40:59.5	13:41:01.7	0	2s	+2	33º	22º
85	Tmp	275	2.116	13:44:49.5	13:44:52.5	0	3s	+3	41º	22º
86	Tmp	280	3.178	13:46:44.6	13:46:46.6	0	2s	+2	32º	23º
87	Tmp	293	5.959	13:52:05.4	13:52:10.3	0	5s	+5	58º	24º
<b>Num</b>	<b>122</b>	<b>Pen</b>	<b>0</b>	<b>PCZ</b>	<b>12</b>	<b>Total PP</b>	<b>190</b>	<b>Col. Final</b>	<b>24º</b>	



**LOURIVAL ROLDAN**  
Diretor de Prova

**MARCOS AURÉLIO PERDIGÃO**  
Comissário Desportivo CBA

