
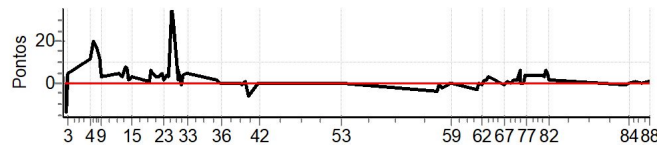




### CUMBUCO - CE - Mitsubishi MotorSports 2024

#### Performance Individual

PC	Tp	Trc	DistPC	Ideal	Passagem	Pen	Erro	Pontos	NoPC	AtePC	PC	Tp	Trc	DistPC	Ideal	Passagem	Pen	Erro	Pontos	NoPC	AtePC										
<b>N</b> <b>u</b> <b>m</b>	<b>51</b>	51 / Bruno Pereira de Almeida / Felipe Fernandes de Oliveira																													
		Cat / NL / Largada			LIGHT / 51 / 09:31:00																										
		Aracaju-SE									OUTLANDER 3.0 GT V6 4WD TOP																				
PC	Tp	Trc	DistPC	Ideal	Passagem	Pen	Erro	Pontos	NoPC	AtePC	PC	Tp	Trc	DistPC	Ideal	Passagem	Pen	Erro	Pontos	NoPC	AtePC										
1	Tmp	4	0.599	09:47:13.8	09:47:17.7	0	4s	+4	24°	23°	53	Canc	130	2.962	--:--:--	--:--:--	0		0	58°	22°										
2	Tmp	8	1.005	09:48:21.0	09:48:07.2	0	14s	-14	36°	37°	54	Tmp	137	0.204	11:54:55.6	11:54:51.8	0	4s	-4	37°	21°										
3	Tmp	9	1.139	09:48:36.7	09:48:41.2	0	5s	+5	16°	33°	55	Tmp	138	0.495	11:55:25.6	11:55:25.1	0	1s	-1	25°	20°										
4	Tmp	14	0.100	09:56:23.3	09:56:35.6	0	12s	[+12]	29°	26°	56	Tmp	141	0.975	11:56:13.4	11:56:11.7	0	2s	-2	29°	20°										
5	Tmp	18	0.721	09:57:40.2	09:58:00.0	0	20s	[+20]	39°	26°	57	Tmp	147	2.259	11:58:23.6	11:58:22.6	0	1s	-1	18°	20°										
6	Tmp	19	1.350	09:58:50.9	09:59:08.1	0	17s	[+17]	39°	28°	58	Tmp	147	2.823	11:59:05.9	11:59:05.8	0	0s	0	4°	20°										
7	Tmp	21	1.718	09:59:32.7	09:59:44.3	0	12s	[+12]	33°	29°	59	Tmp	149	3.312	11:59:51.0	11:59:51.3	0	0s	0	6°	18°										
8	Tmp	23	1.864	09:59:51.8	10:00:01.7	0	10s	[+10]	33°	30°	60	Tmp	151	0.189	12:08:30.6	12:08:28.1	0	3s	-3	21°	17°										
9	Tmp	24	2.103	10:00:12.9	10:00:15.9	0	3s	+3	26°	30°	61	Tmp	152	0.502	12:09:04.7	12:09:04.7	0	0s	0	8°	16°										
10	Tmp	28	0.281	10:06:10.1	10:06:14.7	0	5s	+5	38°	29°	62	Tmp	155	0.777	12:09:43.3	12:09:42.4	0	1s	-1	10°	16°										
11	Tmp	30	0.840	10:07:09.6	10:07:12.3	0	3s	+3	33°	29°	63	Tmp	157	1.158	12:10:22.8	12:10:23.5	0	1s	+1	12°	15°										
12	Tmp	35	1.388	10:08:22.8	10:08:30.3	0	8s	[+8]	31°	28°	64	Tmp	158	1.611	12:11:06.0	12:11:07.6	0	2s	+2	22°	15°										
13	Tmp	37	1.702	10:09:01.0	10:09:07.5	0	7s	+7	29°	28°	65	Tmp	159	1.922	12:11:35.9	12:11:38.1	0	2s	+2	18°	15°										
14	Tmp	39	1.874	10:09:22.0	10:09:24.0	0	2s	+2	21°	27°	66	Tmp	161	2.340	12:12:16.0	12:12:19.0	0	3s	+3	28°	15°										
15	Tmp	41	2.347	10:10:29.3	10:10:32.5	0	3s	+3	28°	26°	67	Tmp	168	0.347	12:17:36.8	12:17:36.0	0	1s	-1	27°	15°										
16	Tmp	44	0.145	10:16:23.5	10:16:24.9	0	1s	+1	22°	26°	68	Tmp	170	0.729	12:18:33.1	12:18:34.3	0	1s	+1	26°	15°										
17	Tmp	48	0.534	10:17:13.6	10:17:19.7	0	6s	+6	29°	26°	69	Tmp	173	1.503	12:19:55.9	12:19:56.3	0	0s	0	16°	15°										
18	Tmp	48	0.729	10:17:30.3	10:17:34.9	0	5s	+5	28°	26°	70	Tmp	175	1.722	12:20:21.7	12:20:22.7	0	1s	+1	19°	15°										
19	Tmp	52	1.313	10:18:36.7	10:18:39.5	0	3s	+3	30°	25°	71	Tmp	177	2.031	12:20:59.8	12:21:02.0	0	2s	+2	26°	15°										
20	Tmp	55	1.592	10:19:10.9	10:19:14.0	0	3s	+3	13°	25°	72	Tmp	180	2.518	12:21:54.0	12:21:56.0	0	2s	+2	24°	15°										
21	Tmp	57	1.978	10:19:53.9	10:19:56.5	0	3s	+3	22°	24°	73	Tmp	182	3.082	12:22:49.8	12:22:55.5	0	6s	+6	35°	15°										
22	Tmp	60	2.532	10:21:11.2	10:21:15.8	0	5s	+5	24°	23°	74	Tmp	184	3.330	12:23:15.3	12:23:15.6	0	0s	0	3°	15°										
23	Tmp	60	2.805	10:21:47.6	10:21:49.3	0	2s	+2	19°	22°	75	Tmp	186	3.682	12:24:04.3	12:24:04.5	0	0s	0	4°	15°										
24	Tmp	63	3.289	10:22:50.6	10:22:55.0	0	4s	+4	24°	22°	76	Tmp	186	3.875	12:24:27.5	12:24:31.5	0	4s	+4	23°	15°										
25	Tmp	64	3.618	10:23:24.5	10:23:27.7	0	3s	+3	23°	21°	77	Tmp	187	4.266	12:25:11.0	12:25:15.4	0	4s	+4	21°	15°										
26	Tmp	65	4.101	10:24:11.7	10:24:48.1	0	36s	[+36]	40°	21°	78	Tmp	200	0.422	12:30:47.4	12:30:51.7	0	4s	+4	30°	15°										
27	Tmp	67	4.418	10:24:42.1	10:25:11.9	0	30s	[+30]	40°	21°	79	Tmp	201	0.614	12:31:07.0	12:31:10.2	0	3s	+3	30°	15°										
28	Tmp	70	5.062	10:26:11.5	10:26:13.7	0	2s	+2	16°	21°	80	Tmp	203	0.946	12:31:47.4	12:31:53.6	0	6s	+6	35°	15°										
29	Tmp	72	5.344	10:26:42.2	10:26:48.2	0	6s	+6	27°	21°	81	Tmp	203	1.224	12:32:15.2	12:32:20.1	0	5s	+5	33°	15°										
30	Tmp	74	5.757	10:27:21.1	10:27:20.5	0	1s	-1	16°	21°	82	Tmp	206	1.720	12:33:06.5	12:33:08.8	0	2s	+2	34°	15°										
31	Tmp	78	6.243	10:28:20.4	10:28:24.5	0	4s	+4	16°	22°	83	Tmp	211	0.207	12:58:49.7	12:58:49.0	0	1s	-1	22°	15°										
32	Tmp	81	6.645	10:29:02.2	10:29:07.5	0	5s	+5	23°	22°	84	Tmp	214	0.913	13:00:07.6	13:00:07.9	0	0s	0	15°	15°										
33	Tmp	82	7.116	10:29:52.0	10:29:56.6	0	5s	+5	22°	22°	85	Tmp	218	1.853	13:02:02.1	13:02:02.7	0	1s	+1	24°	15°										
34	Tmp	87	0.115	10:39:16.3	10:39:18.3	0	2s	+2	33°	22°	86	Tmp	219	3.265	13:04:15.6	13:04:16.0	0	0s	0	13°	15°										
35	Tmp	90	0.705	10:40:34.6	10:40:35.0	0	0s	0	7°	22°	87	Tmp	226	4.378	13:06:39.0	13:06:40.3	0	1s	+1	24°	15°										
36	Tmp	92	1.047	10:41:15.5	10:41:15.4	0	0s	0	9°	22°	88	Tmp	227	4.754	13:07:10.7	13:07:11.6	0	1s	+1	26°	15°										
37	Tmp	96	0.139	10:47:35.1	10:47:35.5	0	0s	0	10°	22°	<table border="1"> <tr> <td>Num</td><td>51</td><td>Pen</td><td>0</td><td>PCZ</td><td>11</td><td>Total PP</td><td>179</td><td>Col. Final</td><td>15°</td> </tr> </table>											Num	51	Pen	0	PCZ	11	Total PP	179	Col. Final	15°
Num	51	Pen	0	PCZ	11	Total PP	179	Col. Final	15°																						
38	Tmp	97	0.393	10:48:01.3	10:48:00.8	0	1s	-1	31°	22°																					
39	Tmp	100	1.144	10:49:26.2	10:49:27.6	0	1s	+1	19°	22°																					
40	Tmp	103	1.630	10:50:33.5	10:50:27.8	0	6s	-6	30°	22°																					
41	Canc	109	3.123	--:--:--	--:--:--	0		0	58°	22°																					
42	Canc	110	3.609	--:--:--	--:--:--	0		0	58°	22°																					
43	Canc	116	0.377	--:--:--	--:--:--	0		0	58°	22°																					
44	Canc	116	0.840	--:--:--	--:--:--	0		0	58°	22°																					
45	Canc	118	1.102	--:--:--	--:--:--	0		0	58°	22°																					
46	Canc	120	1.290	--:--:--	--:--:--	0		0	58°	22°																					
47	Canc	121	1.416	--:--:--	--:--:--	0		0	58°	22°																					
48	Canc	122	1.572	--:--:--	--:--:--	0		0	58°	22°																					
49	Canc	123	1.852	--:--:--	--:--:--	0		0	58°	22°																					
50	Canc	125	2.060	--:--:--	--:--:--	0		0	58°	22°																					
51	Canc	127	2.394	--:--:--	--:--:--	0		0	58°	22°																					
52	Canc	129	2.535	--:--:--	--:--:--	0		0	58°	22°																					






### CUMBUCO - CE - Mitsubishi MotorSports 2024

#### Performance Individual

PC	Tp	Trc	DistPC	Ideal	Passagem	Pen	Erro	Pontos	NoPC	AtePC	PC	Tp	Trc	DistPC	Ideal	Passagem	Pen	Erro	Pontos	NoPC	AtePC										
N u m	52	52 / Antonio Lima / Romulo Leite Ramos										53	Canc	130	2.962	--:--:--	--:--:--	0		0	57°	27°									
		Cat / NL / Largada		LIGHT / 52 / 09:32:00								54	Tmp	137	0.204	11:55:55.6	11:55:57.9	0	2s	+2	33°	27°									
		Fortaleza-CE					L200 TRITON SPORT HPE 2.4 D 4X4					55	Tmp	138	0.495	11:56:25.6	11:56:25.3	0	0s	0	11°	26°									
PC	Tp	Trc	DistPC	Ideal	Passagem	Pen	Erro	Pontos	NoPC	AtePC	56	Tmp	141	0.975	11:57:13.4	11:57:16.7	0	3s	+3	34°	26°										
1	Tmp	4	0.599	09:48:13.8	09:48:24.6	0	11s	+11	36°	34°	57	Tmp	147	2.259	11:59:23.6	11:59:26.5	0	3s	+3	29°	26°										
2	Tmp	8	1.005	09:49:21.0	09:49:10.5	0	11s	-11	32°	33°	58	Tmp	147	2.823	12:00:05.9	12:00:09.7	0	4s	+4	33°	26°										
3	Tmp	9	1.139	09:49:36.7	09:49:43.0	0	6s	+6	21°	32°	59	Tmp	149	3.312	12:00:51.0	12:00:54.6	0	4s	+4	36°	24°										
4	Tmp	14	0.100	09:57:23.3	09:57:42.4	0	19s	[+19]	34°	29°	60	Tmp	151	0.189	12:09:30.6	12:09:31.5	0	1s	+1	11°	24°										
5	Tmp	18	0.721	09:58:40.2	09:59:03.0	0	23s	[+23]	40°	29°	61	Tmp	152	0.502	12:10:04.7	12:10:04.5	0	0s	0	7°	23°										
6	Tmp	19	1.350	09:59:50.9	10:00:07.0	0	16s	[+16]	38°	31°	62	Tmp	155	0.777	12:10:43.3	12:10:47.4	0	4s	+4	23°	23°										
7	Tmp	21	1.718	10:00:32.7	10:00:49.7	0	17s	[+17]	37°	32°	63	Tmp	157	1.158	12:11:22.8	12:11:28.2	0	5s	+5	25°	23°										
8	Tmp	23	1.864	10:00:51.8	10:01:06.7	0	15s	[+15]	38°	32°	64	Tmp	158	1.611	12:12:06.0	12:12:09.7	0	4s	+4	27°	23°										
9	Tmp	24	2.103	10:01:12.9	10:01:23.8	0	11s	+11	37°	32°	65	Tmp	159	1.922	12:12:35.9	12:12:38.5	0	3s	+3	25°	23°										
10	Tmp	28	0.281	10:07:10.1	10:07:14.0	0	4s	+4	34°	32°	66	Tmp	161	2.340	12:13:16.0	12:13:21.1	0	5s	+5	31°	23°										
11	Tmp	30	0.840	10:08:09.6	10:08:14.0	0	4s	+4	35°	32°	67	Tmp	168	0.347	12:18:36.8	12:18:36.8	0	0s	0	13°	23°										
12	Tmp	35	1.388	10:09:22.8	10:09:40.0	0	17s	[+17]	40°	31°	68	Tmp	170	0.729	12:19:33.1	12:19:34.2	0	1s	+1	25°	23°										
13	Tmp	37	1.702	10:10:01.0	10:10:14.4	0	13s	+13	36°	31°	69	Tmp	173	1.503	12:20:55.9	12:20:58.1	0	2s	+2	34°	23°										
14	Tmp	39	1.874	10:10:22.0	10:10:34.2	0	12s	+12	36°	31°	70	Tmp	175	1.722	12:21:21.7	12:21:26.6	0	5s	+5	35°	23°										
15	Tmp	41	2.347	10:11:29.3	10:11:30.0	0	1s	+1	16°	31°	71	Tmp	177	2.031	12:21:59.8	12:22:04.0	0	4s	+4	34°	23°										
16	Tmp	44	0.145	10:17:23.5	10:17:26.3	0	3s	+3	35°	31°	72	Tmp	180	2.518	12:22:54.0	12:22:58.8	0	5s	+5	35°	23°										
17	Tmp	48	0.534	10:18:13.6	10:18:24.5	0	11s	+11	39°	31°	73	Tmp	182	3.082	12:23:49.8	12:23:55.8	0	6s	+6	34°	23°										
18	Tmp	48	0.729	10:18:30.3	10:18:37.5	0	7s	+7	36°	31°	74	Tmp	184	3.330	12:24:15.3	12:24:18.5	0	3s	+3	29°	23°										
19	Tmp	52	1.313	10:19:36.7	10:19:38.7	0	2s	+2	26°	31°	75	Tmp	186	3.682	12:25:04.3	12:25:10.3	0	6s	+6	35°	23°										
20	Tmp	55	1.592	10:20:10.9	10:20:18.0	0	7s	+7	34°	30°	76	Tmp	186	3.875	12:25:27.5	12:25:40.7	0	13s	+13	38°	24°										
21	Tmp	57	1.978	10:20:53.9	10:20:57.4	0	4s	+4	24°	30°	77	Tmp	187	4.266	12:26:11.0	12:26:20.7	0	10s	+10	34°	24°										
22	Tmp	60	2.532	10:22:11.2	10:22:24.3	0	13s	+13	36°	29°	78	Tmp	200	0.422	12:31:47.4	12:31:54.9	0	8s	+8	37°	24°										
23	Tmp	60	2.805	10:22:47.6	10:22:56.8	0	9s	+9	34°	30°	79	Tmp	201	0.614	12:32:07.0	12:32:10.7	0	4s	+4	32°	24°										
24	Tmp	63	3.289	10:23:50.6	10:23:59.3	0	9s	+9	33°	30°	80	Tmp	203	0.946	12:32:47.4	12:32:49.7	0	2s	+2	20°	24°										
25	Tmp	64	3.618	10:24:24.5	10:24:29.4	0	5s	+5	28°	30°	81	Tmp	203	1.224	12:33:15.2	12:33:18.6	0	3s	+3	29°	23°										
26	Tmp	65	4.101	10:25:11.7	10:25:38.3	0	27s	[+27]	35°	30°	82	Tmp	206	1.720	12:34:06.5	12:34:06.8	0	0s	0	10°	23°										
27	Tmp	67	4.418	10:25:42.1	10:26:05.1	0	23s	[+23]	32°	28°	83	Tmp	211	0.207	12:59:49.7	12:59:53.1	0	3s	+3	35°	23°										
28	Tmp	70	5.062	10:27:11.5	10:27:18.7	0	7s	+7	29°	28°	84	Tmp	214	0.913	13:01:07.6	13:01:12.0	0	4s	+4	37°	23°										
29	Tmp	72	5.344	10:27:42.2	10:27:50.4	0	8s	+8	31°	28°	85	Tmp	218	1.853	13:03:02.1	13:03:03.9	0	2s	+2	32°	23°										
30	Tmp	74	5.757	10:28:21.1	10:28:27.5	0	6s	+6	29°	28°	86	Tmp	219	3.265	13:05:15.6	13:05:17.6	0	2s	+2	30°	23°										
31	Tmp	78	6.243	10:29:20.4	10:29:31.7	0	11s	+11	29°	28°	87	Tmp	226	4.378	13:07:39.0	13:07:40.3	0	1s	+1	23°	23°										
32	Tmp	81	6.645	10:30:02.2	10:30:09.4	0	7s	+7	29°	28°	88	Tmp	227	4.754	13:08:10.7	13:08:12.7	0	2s	+2	32°	23°										
33	Tmp	82	7.116	10:30:52.0	10:30:57.4	0	5s	+5	21°	27°	<table border="1"> <tr> <td>Num</td><td>52</td><td>Pen</td><td>0</td><td>PCZ</td><td>6</td><td>Total PP</td><td>323</td><td>Col. Final</td><td>23°</td> </tr> </table>											Num	52	Pen	0	PCZ	6	Total PP	323	Col. Final	23°
Num	52	Pen	0	PCZ	6	Total PP	323	Col. Final	23°																						
34	Tmp	87	0.115	10:40:16.3	10:40:18.5	0	2s	+2	32°	28°																					
35	Tmp	90	0.705	10:41:34.6	10:41:34.7	0	0s	0	6°	26°																					
36	Tmp	92	1.047	10:42:15.5	10:42:17.8	0	2s	+2	25°	27°																					
37	Tmp	96	0.139	10:48:35.1	10:48:36.1	0	1s	+1	25°	27°																					
38	Tmp	97	0.393	10:49:01.3	10:49:01.9	0	1s	+1	30°	27°																					
39	Tmp	100	1.144	10:50:26.2	10:50:32.4	0	6s	+6	35°	27°																					
40	Tmp	103	1.630	10:51:33.5	10:51:33.8	0	0s	0	11°	27°																					
41	Canc	109	3.123	--:--:--	--:--:--	0		0	57°	27°																					
42	Canc	110	3.609	--:--:--	--:--:--	0		0	57°	27°																					
43	Canc	116	0.377	--:--:--	--:--:--	0		0	57°	27°																					
44	Canc	116	0.840	--:--:--	--:--:--	0		0	57°	27°																					
45	Canc	118	1.102	--:--:--	--:--:--	0		0	57°	27°																					
46	Canc	120	1.290	--:--:--	--:--:--	0		0	57°	27°																					
47	Canc	121	1.416	--:--:--	--:--:--	0		0	57°	27°																					
48	Canc	122	1.572	--:--:--	--:--:--	0		0	57°	27°																					
49	Canc	123	1.852	--:--:--	--:--:--	0		0	57°	27°																					
50	Canc	125	2.060	--:--:--	--:--:--	0		0	57°	27°																					
51	Canc	127	2.394	--:--:--	--:--:--	0		0	57°	27°																					
52	Canc	129	2.535	--:--:--	--:--:--	0		0	57°	27°																					






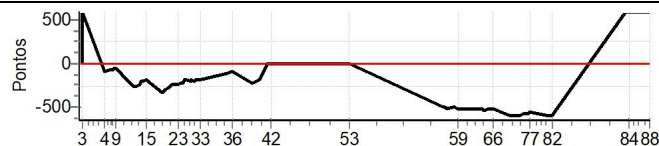
# CUMBUCO - CE - Mitsubishi MotorSports 2024

## Performance Individual

PC	Tp	Trc	DistPC	Ideal	Passagem	Pen	Erro	Pontos	NoPC	AtePC
N u m	53	53 / Priscila Santos Crisostomo								
		Cat / NL / Largada		LIGHT / 116 / 10:36:00						
		Fortaleza-CE				L200 TRITON SPORT HPE-S				
PC	Tp	Trc	DistPC	Ideal	Passagem	Pen	Erro	Pontos	NoPC	AtePC
1	Tmp	4	0.599	10:52:13.8	10:52:36.0	0	22s	[+22]	45°	42°
2	Tmp	8	1.005	10:53:21.0	10:53:45.7	0	25s	[+25]	41°	43°
3	Tmp	9	1.139	10:53:36.7	--:--:--	0		+600	54°	54°
4	Tmp	14	0.100	11:01:23.3	10:59:48.7	0	1m35s	-95	47°	54°
5	Tmp	18	0.721	11:02:40.2	11:01:25.1	0	1m15s	-75	46°	54°
6	Tmp	19	1.350	11:03:50.9	11:02:33.3	0	1m18s	-78	47°	53°
7	Tmp	21	1.718	11:04:32.7	11:03:31.6	0	1m01s	-61	47°	53°
8	Tmp	23	1.864	11:04:51.8	11:03:57.6	0	54s	-54	44°	52°
9	Tmp	24	2.103	11:05:12.9	11:04:17.8	0	55s	-55	46°	52°
10	Tmp	28	0.281	11:11:10.1	11:06:51.4	0	4m19s	-259	57°	52°
11	Tmp	30	0.840	11:12:09.6	11:07:40.5	0	4m29s	-269	57°	53°
12	Tmp	35	1.388	11:13:22.8	11:09:26.1	0	3m57s	-237	56°	53°
13	Tmp	37	1.702	11:14:01.0	11:10:29.0	0	3m32s	-212	56°	54°
14	Tmp	39	1.874	11:14:22.0	11:10:56.3	0	3m26s	-206	56°	55°
15	Tmp	41	2.347	11:15:29.3	11:12:12.9	0	3m16s	-196	56°	55°
16	Tmp	44	0.145	11:21:23.5	11:15:41.0	0	5m43s	-343	58°	55°
17	Tmp	48	0.534	11:22:13.6	11:17:09.1	0	5m05s	-305	58°	55°
18	Tmp	48	0.729	11:22:30.3	11:17:34.6	0	4m56s	-296	57°	55°
19	Tmp	52	1.313	11:23:36.7	11:18:58.9	0	4m38s	-278	57°	55°
20	Tmp	55	1.592	11:24:10.9	11:19:46.0	0	4m25s	-265	56°	55°
21	Tmp	57	1.978	11:24:53.9	11:20:47.7	0	4m06s	-246	55°	55°
22	Tmp	60	2.532	11:26:11.2	11:22:16.2	0	3m55s	-235	54°	55°
23	Tmp	60	2.805	11:26:47.6	11:22:50.3	0	3m57s	-237	54°	56°
24	Tmp	63	3.289	11:27:50.6	11:23:59.1	0	3m52s	-232	54°	57°
25	Tmp	64	3.618	11:28:24.5	11:24:43.8	0	3m41s	-221	54°	57°
26	Tmp	65	4.101	11:29:11.7	11:25:58.2	0	3m14s	-194	53°	57°
27	Tmp	67	4.418	11:29:42.1	11:26:35.4	0	3m07s	-187	53°	57°
28	Tmp	70	5.062	11:31:11.5	11:27:49.2	0	3m22s	-202	54°	57°
29	Tmp	72	5.344	11:31:42.2	11:28:26.0	0	3m16s	-196	53°	57°
30	Tmp	74	5.757	11:32:21.1	11:29:04.5	0	3m17s	-197	54°	57°
31	Tmp	78	6.243	11:33:20.4	11:30:09.7	0	3m11s	-191	53°	57°
32	Tmp	81	6.645	11:34:02.2	11:30:49.6	0	3m13s	-193	53°	57°
33	Tmp	82	7.116	11:34:52.0	11:31:38.4	0	3m14s	-194	54°	57°
34	Tmp	87	0.115	11:44:16.3	11:42:32.0	0	1m44s	-104	50°	57°
35	Tmp	90	0.705	11:45:34.6	11:43:52.1	0	1m43s	-103	51°	56°
36	Tmp	92	1.047	11:46:15.5	11:44:39.8	0	1m36s	-96	51°	56°
37	Tmp	96	0.139	11:52:35.1	11:48:42.5	0	3m53s	-233	51°	56°
38	Tmp	97	0.393	11:53:01.3	11:49:09.5	0	3m52s	-232	51°	56°
39	Tmp	100	1.144	11:54:26.2	11:50:51.0	0	3m35s	-215	51°	56°
40	Tmp	103	1.630	11:55:33.5	11:52:21.5	0	3m12s	-192	49°	56°
41	Canc	109	3.123	--:--:--	--:--:--	0		0	7°	56°
42	Canc	110	3.609	--:--:--	--:--:--	0		0	7°	56°
43	Canc	116	0.377	--:--:--	--:--:--	0		0	7°	56°
44	Canc	116	0.840	--:--:--	--:--:--	0		0	7°	56°
45	Canc	118	1.102	--:--:--	--:--:--	0		0	7°	56°
46	Canc	120	1.290	--:--:--	--:--:--	0		0	7°	56°
47	Canc	121	1.416	--:--:--	--:--:--	0		0	7°	56°
48	Canc	122	1.572	--:--:--	--:--:--	0		0	7°	56°
49	Canc	123	1.852	--:--:--	--:--:--	0		0	7°	56°
50	Canc	125	2.060	--:--:--	--:--:--	0		0	7°	56°
51	Canc	127	2.394	--:--:--	--:--:--	0		0	7°	56°
52	Canc	129	2.535	--:--:--	--:--:--	0		0	7°	56°

PC	Tp	Trc	DistPC	Ideal	Passagem	Pen	Erro	Pontos	NoPC	AtePC
53	Canc	130	2.962	--:--:--	--:--:--	0		0	7°	56°
54	Tmp	137	0.204	12:59:55.6	12:51:26.5	0	8m29s	-509	51°	56°
55	Tmp	138	0.495	13:00:25.6	12:51:52.9	0	8m33s	-513	51°	57°
56	Tmp	141	0.975	13:01:13.4	12:52:37.7	0	8m36s	-516	52°	57°
57	Tmp	147	2.259	13:03:23.6	12:54:52.9	0	8m31s	-511	52°	56°
58	Tmp	147	2.823	13:04:05.9	12:55:35.0	0	8m31s	-511	52°	56°
59	Tmp	149	3.312	13:04:51.0	12:56:12.3	0	8m39s	-519	53°	56°
60	Tmp	151	0.189	13:13:30.6	13:04:40.0	0	8m51s	-531	52°	56°
61	Tmp	152	0.502	13:14:04.7	13:05:09.8	0	8m55s	-535	52°	56°
62	Tmp	155	0.777	13:14:43.3	13:05:42.4	0	9m01s	-541	53°	56°
63	Tmp	157	1.158	13:15:22.8	13:06:34.4	0	8m48s	-528	52°	56°
64	Tmp	158	1.611	13:16:06.0	13:07:25.9	0	8m40s	-520	52°	56°
65	Tmp	159	1.922	13:16:35.9	13:07:53.0	0	8m43s	-523	52°	56°
66	Tmp	161	2.340	13:17:16.0	13:08:22.0	0	8m54s	-534	53°	56°
67	Tmp	168	0.347	13:22:36.8	13:11:40.7	0	10m56s	-600	54°	56°
68	Tmp	170	0.729	13:23:33.1	13:13:26.0	0	10m07s	-600	54°	56°
69	Tmp	173	1.503	13:24:55.9	13:14:52.4	0	10m04s	-600	54°	56°
70	Tmp	175	1.722	13:25:21.7	13:15:26.3	0	9m55s	-595	52°	56°
71	Tmp	177	2.031	13:25:59.8	13:16:06.3	0	9m54s	-594	52°	56°
72	Tmp	180	2.518	13:26:54.0	13:17:03.3	0	9m51s	-591	52°	56°
73	Tmp	182	3.082	13:27:49.8	13:18:04.6	0	9m45s	-585	52°	56°
74	Tmp	184	3.330	13:28:15.3	13:18:30.2	0	9m45s	-585	52°	56°
75	Tmp	186	3.682	13:29:04.3	13:19:14.2	0	9m50s	-590	52°	56°
76	Tmp	186	3.875	13:29:27.5	13:19:55.2	0	9m32s	-572	52°	56°
77	Tmp	187	4.266	13:30:11.0	13:20:41.2	0	9m30s	-570	52°	56°
78	Tmp	200	0.422	13:35:47.4	13:25:14.8	0	10m33s	-600	54°	56°
79	Tmp	201	0.614	13:36:07.0	13:25:37.3	0	10m30s	-600	54°	56°
80	Tmp	203	0.946	13:36:47.4	13:26:25.6	0	10m22s	-600	54°	56°
81	Tmp	203	1.224	13:37:15.2	13:26:58.7	0	10m17s	-600	54°	56°
82	Tmp	206	1.720	13:38:06.5	13:27:55.7	0	10m11s	-600	54°	56°
83	Tmp	211	0.207	14:03:49.7	--:--:--	0		+600	55°	56°
84	Tmp	214	0.913	14:05:07.6	--:--:--	0		+600	55°	56°
85	Tmp	218	1.853	14:07:02.1	--:--:--	0		+600	55°	56°
86	Tmp	219	3.265	14:09:15.6	--:--:--	0		+600	55°	56°
87	Tmp	226	4.378	14:11:39.0	--:--:--	0		+600	55°	56°
88	Tmp	227	4.754	14:12:10.7	--:--:--	0		+600	55°	56°

Num 53 Pen 0 PCZ 0 Total PP 27657 Col. Final 56°







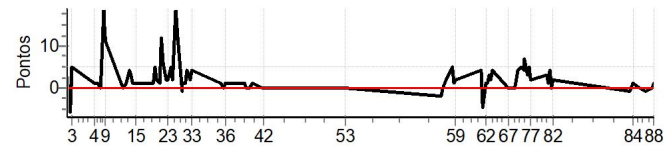
# CUMBUCO - CE - Mitsubishi MotorSports 2024

## Performance Individual

PC	Tp	Trc	DistPC	Ideal	Passagem	Pen	Erro	Pontos	NoPC	AtePC
<b>N</b> <b>u</b> <b>m</b>	<b>54</b>	54 / Paulo Sousa Santos Barros / Paulo Jorge de Moura Barros								
		Cat / NL / Largada LIGHT / 54 / 09:34:00								
		Jaboatao Guararapes-pe L200 TRITON SAVANA								
PC	Tp	Trc	DistPC	Ideal	Passagem	Pen	Erro	Pontos	NoPC	AtePC
1	Tmp	4	0.599	09:50:13.8	09:50:16.6	0	3s	+3	22°	21°
2	Tmp	8	1.005	09:51:21.0	09:51:14.9	0	6s	-6	26°	29°
3	Tmp	9	1.139	09:51:36.7	09:51:42.0	0	5s	+5	15°	25°
4	Tmp	14	0.100	09:59:23.3	09:59:24.7	0	1s	+1	10°	17°
5	Tmp	18	0.721	10:00:40.2	10:00:41.6	0	1s	+1	12°	10°
6	Tmp	19	1.350	10:01:50.9	10:01:51.1	0	0s	0	6°	7°
7	Tmp	21	1.718	10:02:32.7	10:02:51.7	0	19s	[+19]	39°	11°
8	Tmp	23	1.864	10:02:51.8	10:03:08.6	0	17s	[+17]	39°	19°
9	Tmp	24	2.103	10:03:12.9	10:03:24.3	0	11s	[+11]	36°	20°
10	Tmp	28	0.281	10:09:10.1	10:09:09.7	0	0s	0	12°	20°
11	Tmp	30	0.840	10:10:09.6	10:10:10.7	0	1s	+1	25°	18°
12	Tmp	35	1.388	10:11:22.8	10:11:27.2	0	4s	+4	22°	18°
13	Tmp	37	1.702	10:12:01.0	10:12:04.1	0	3s	+3	21°	18°
14	Tmp	39	1.874	10:12:22.0	10:12:23.1	0	1s	+1	16°	18°
15	Tmp	41	2.347	10:13:29.3	10:13:30.1	0	1s	+1	15°	17°
16	Tmp	44	0.145	10:19:23.5	10:19:24.8	0	1s	+1	21°	18°
17	Tmp	48	0.534	10:20:13.6	10:20:18.7	0	5s	+5	25°	18°
18	Tmp	48	0.729	10:20:30.3	10:20:32.6	0	2s	+2	14°	17°
19	Tmp	52	1.313	10:21:36.7	10:21:37.5	0	1s	+1	19°	16°
20	Tmp	55	1.592	10:22:10.9	10:22:23.3	0	12s	[+12]	38°	18°
21	Tmp	57	1.978	10:22:53.9	10:23:00.0	0	6s	[+6]	33°	17°
22	Tmp	60	2.532	10:24:11.2	10:24:13.5	0	2s	+2	13°	18°
23	Tmp	60	2.805	10:24:47.6	10:24:49.7	0	2s	+2	18°	15°
24	Tmp	63	3.289	10:25:50.6	10:25:55.5	0	5s	+5	26°	15°
25	Tmp	64	3.618	10:26:24.5	10:26:26.5	0	2s	+2	18°	15°
26	Tmp	65	4.101	10:27:11.7	10:27:31.0	0	19s	[+19]	26°	16°
27	Tmp	67	4.418	10:27:42.1	10:27:55.1	0	13s	[+13]	19°	18°
28	Tmp	70	5.062	10:29:11.5	10:29:11.0	0	1s	-1	14°	16°
29	Tmp	72	5.344	10:29:42.2	10:29:43.4	0	1s	+1	11°	16°
30	Tmp	74	5.757	10:30:21.1	10:30:22.0	0	1s	+1	15°	16°
31	Tmp	78	6.243	10:31:20.4	10:31:24.2	0	4s	+4	15°	13°
32	Tmp	81	6.645	10:32:02.2	10:32:04.5	0	2s	+2	17°	13°
33	Tmp	82	7.116	10:32:52.0	10:32:55.8	0	4s	+4	18°	13°
34	Tmp	87	0.115	10:42:16.3	10:42:16.8	0	1s	+1	26°	13°
35	Tmp	90	0.705	10:43:34.6	10:43:34.4	0	0s	0	5°	11°
36	Tmp	92	1.047	10:44:15.5	10:44:16.9	0	1s	+1	17°	11°
37	Tmp	96	0.139	10:50:35.1	10:50:35.7	0	1s	+1	24°	11°
38	Tmp	97	0.393	10:51:01.3	10:51:01.3	0	0s	0	11°	11°
39	Tmp	100	1.144	10:52:26.2	10:52:26.5	0	0s	0	12°	11°
40	Tmp	103	1.630	10:53:33.5	10:53:34.7	0	1s	+1	14°	10°
41	Canc	109	3.123	--:--:--	--:--:--	0		0	56°	10°
42	Canc	110	3.609	--:--:--	--:--:--	0		0	56°	10°
43	Canc	116	0.377	--:--:--	--:--:--	0		0	56°	10°
44	Canc	116	0.840	--:--:--	--:--:--	0		0	56°	10°
45	Canc	118	1.102	--:--:--	--:--:--	0		0	56°	10°
46	Canc	120	1.290	--:--:--	--:--:--	0		0	56°	10°
47	Canc	121	1.416	--:--:--	--:--:--	0		0	56°	10°
48	Canc	122	1.572	--:--:--	--:--:--	0		0	56°	10°
49	Canc	123	1.852	--:--:--	--:--:--	0		0	56°	10°
50	Canc	125	2.060	--:--:--	--:--:--	0		0	56°	10°
51	Canc	127	2.394	--:--:--	--:--:--	0		0	56°	10°
52	Canc	129	2.535	--:--:--	--:--:--	0		0	56°	10°

PC	Tp	Trc	DistPC	Ideal	Passagem	Pen	Erro	Pontos	NoPC	AtePC
53	Canc	130	2.962	--:--:--	--:--:--	0		0	56°	10°
54	Tmp	137	0.204	11:57:55.6	11:57:54.0	0	2s	-2	32°	9°
55	Tmp	138	0.495	11:58:25.6	11:58:26.0	0	0s	0	10°	9°
56	Tmp	141	0.975	11:59:13.4	11:59:15.0	0	2s	+2	28°	9°
57	Tmp	147	2.259	12:01:23.6	12:01:29.0	0	5s	+5	34°	10°
58	Tmp	147	2.823	12:02:05.9	12:02:06.6	0	1s	+1	19°	10°
59	Tmp	149	3.312	12:02:51.0	12:02:53.3	0	2s	+2	29°	9°
60	Tmp	151	0.189	12:11:30.6	12:11:34.9	0	4s	+4	23°	9°
61	Tmp	152	0.502	12:12:04.7	12:11:59.5	0	5s	-5	26°	9°
62	Tmp	155	0.777	12:12:43.3	12:12:44.7	0	1s	+1	9°	9°
63	Tmp	157	1.158	12:13:22.8	12:13:23.3	0	1s	+1	11°	9°
64	Tmp	158	1.611	12:14:06.0	12:14:09.0	0	3s	+3	24°	9°
65	Tmp	159	1.922	12:14:35.9	12:14:38.3	0	2s	+2	17°	9°
66	Tmp	161	2.340	12:15:16.0	12:15:19.6	0	4s	+4	30°	9°
67	Tmp	168	0.347	12:20:36.8	12:20:37.2	0	0s	0	12°	9°
68	Tmp	170	0.729	12:21:33.1	12:21:33.3	0	0s	0	7°	9°
69	Tmp	173	1.503	12:22:55.9	12:22:55.9	0	0s	0	15°	9°
70	Tmp	175	1.722	12:23:21.7	12:23:23.8	0	2s	+2	28°	9°
71	Tmp	177	2.031	12:23:59.8	12:24:03.8	0	4s	+4	33°	9°
72	Tmp	180	2.518	12:24:54.0	12:24:58.9	0	5s	+5	34°	9°
73	Tmp	182	3.082	12:25:49.8	12:25:53.9	0	4s	+4	30°	9°
74	Tmp	184	3.330	12:26:15.3	12:26:22.5	0	7s	[+7]	36°	9°
75	Tmp	186	3.682	12:27:04.3	12:27:07.2	0	3s	+3	21°	9°
76	Tmp	186	3.875	12:27:27.5	12:27:32.7	0	5s	+5	27°	9°
77	Tmp	187	4.266	12:28:11.0	12:28:13.3	0	2s	+2	10°	9°
78	Tmp	200	0.422	12:33:47.4	12:33:50.5	0	3s	+3	25°	9°
79	Tmp	201	0.614	12:34:07.0	12:34:08.2	0	1s	+1	18°	9°
80	Tmp	203	0.946	12:34:47.4	12:34:51.7	0	4s	+4	32°	9°
81	Tmp	203	1.224	12:35:15.2	12:35:15.5	0	0s	0	10°	9°
82	Tmp	206	1.720	12:36:06.5	12:36:08.6	0	2s	+2	33°	9°
83	Tmp	211	0.207	13:01:49.7	13:01:48.8	0	1s	-1	21°	9°
84	Tmp	214	0.913	13:03:07.6	13:03:08.3	0	1s	+1	33°	9°
85	Tmp	218	1.853	13:05:02.1	13:05:01.7	0	0s	0	10°	9°
86	Tmp	219	3.265	13:07:15.6	13:07:14.3	0	1s	-1	25°	9°
87	Tmp	226	4.378	13:09:39.0	13:09:39.4	0	0s	0	7°	9°
88	Tmp	227	4.754	13:10:10.7	13:10:12.0	0	1s	+1	25°	9°

Num 54 Pen 0 PCZ 12 Total PP 134 Col. Final 9°






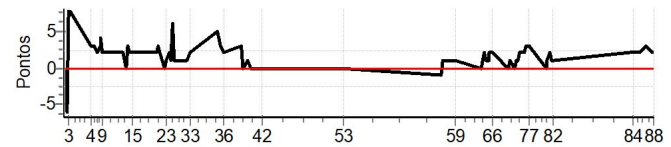
# CUMBUCO - CE - Mitsubishi MotorSports 2024

## Performance Individual

PC	Tp	Trc	DistPC	Ideal	Passagem	Pen	Erro	Pontos	NoPC	AtePC
N u m	55	55 / Ibsen Leite de Souza / Ibsen Leite de Souza Jfnior								
		Cat / NL / Largada		LIGHT / 55 / 09:35:00						
		Fortaleza-CE				L200 TRITON SPORT HPE-S 2.4 D 4X				
PC	Tp	Trc	DistPC	Ideal	Passagem	Pen	Erro	Pontos	NoPC	AtePC
1	Tmp	4	0.599	09:51:13.8	09:51:14.2	0	0s	0	7°	7°
2	Tmp	8	1.005	09:52:21.0	09:52:15.0	0	6s	-6	25°	27°
3	Tmp	9	1.139	09:52:36.7	09:52:44.3	0	8s	[+8]	24°	15°
4	Tmp	14	0.100	10:00:23.3	10:00:26.6	0	3s	[+3]	24°	13°
5	Tmp	18	0.721	10:01:40.2	10:01:43.5	0	3s	[+3]	21°	14°
6	Tmp	19	1.350	10:02:50.9	10:02:53.3	0	2s	+2	23°	13°
7	Tmp	21	1.718	10:03:32.7	10:03:35.9	0	3s	[+3]	21°	12°
8	Tmp	23	1.864	10:03:51.8	10:03:55.6	0	4s	[+4]	23°	12°
9	Tmp	24	2.103	10:04:12.9	10:04:14.9	0	2s	+2	21°	12°
10	Tmp	28	0.281	10:10:10.1	10:10:12.2	0	2s	+2	29°	13°
11	Tmp	30	0.840	10:11:09.6	10:11:11.4	0	2s	+2	32°	14°
12	Tmp	35	1.388	10:12:22.8	10:12:22.9	0	0s	0	5°	13°
13	Tmp	37	1.702	10:13:01.0	10:13:03.9	0	3s	[+3]	20°	13°
14	Tmp	39	1.874	10:13:22.0	10:13:23.8	0	2s	+2	20°	12°
15	Tmp	41	2.347	10:14:29.3	10:14:31.2	0	2s	+2	22°	12°
16	Tmp	44	0.145	10:20:23.5	10:20:25.2	0	2s	+2	31°	12°
17	Tmp	48	0.534	10:21:13.6	10:21:16.0	0	2s	+2	13°	10°
18	Tmp	48	0.729	10:21:30.3	10:21:32.6	0	2s	+2	13°	10°
19	Tmp	52	1.313	10:22:36.7	10:22:38.7	0	2s	+2	25°	10°
20	Tmp	55	1.592	10:23:10.9	10:23:14.1	0	3s	+3	12°	10°
21	Tmp	57	1.978	10:23:53.9	10:23:56.3	0	2s	+2	16°	10°
22	Tmp	60	2.532	10:25:11.2	10:25:11.4	0	0s	0	4°	10°
23	Tmp	60	2.805	10:25:47.6	10:25:48.7	0	1s	+1	9°	9°
24	Tmp	63	3.289	10:26:50.6	10:26:52.3	0	2s	+2	13°	9°
25	Tmp	64	3.618	10:27:24.5	10:27:25.1	0	1s	+1	7°	7°
26	Tmp	65	4.101	10:28:11.7	10:28:17.3	0	6s	[+6]	5°	6°
27	Tmp	67	4.418	10:28:42.1	10:28:42.6	0	1s	+1	5°	5°
28	Tmp	70	5.062	10:30:11.5	10:30:12.3	0	1s	+1	13°	5°
29	Tmp	72	5.344	10:30:42.2	10:30:43.6	0	1s	+1	10°	5°
30	Tmp	74	5.757	10:31:21.1	10:31:22.5	0	1s	+1	14°	5°
31	Tmp	78	6.243	10:32:20.4	10:32:21.6	0	1s	+1	6°	6°
32	Tmp	81	6.645	10:33:02.2	10:33:03.5	0	1s	+1	10°	6°
33	Tmp	82	7.116	10:33:52.0	10:33:54.0	0	2s	+2	13°	6°
34	Tmp	87	0.115	10:43:16.3	10:43:21.6	0	5s	[+5]	41°	7°
35	Tmp	90	0.705	10:44:34.6	10:44:38.0	0	3s	+3	29°	7°
36	Tmp	92	1.047	10:45:15.5	10:45:17.9	0	2s	+2	24°	7°
37	Tmp	96	0.139	10:51:35.1	10:51:38.5	0	3s	+3	41°	8°
38	Tmp	97	0.393	10:52:01.3	10:52:01.5	0	0s	0	10°	7°
39	Tmp	100	1.144	10:53:26.2	10:53:27.5	0	1s	+1	18°	7°
40	Tmp	103	1.630	10:54:33.5	10:54:33.9	0	0s	0	10°	7°
41	Canc	109	3.123	--:--:--	--:--:--	0		0	55°	7°
42	Canc	110	3.609	--:--:--	--:--:--	0		0	55°	7°
43	Canc	116	0.377	--:--:--	--:--:--	0		0	55°	7°
44	Canc	116	0.840	--:--:--	--:--:--	0		0	55°	7°
45	Canc	118	1.102	--:--:--	--:--:--	0		0	55°	7°
46	Canc	120	1.290	--:--:--	--:--:--	0		0	55°	7°
47	Canc	121	1.416	--:--:--	--:--:--	0		0	55°	7°
48	Canc	122	1.572	--:--:--	--:--:--	0		0	55°	7°
49	Canc	123	1.852	--:--:--	--:--:--	0		0	55°	7°
50	Canc	125	2.060	--:--:--	--:--:--	0		0	55°	7°
51	Canc	127	2.394	--:--:--	--:--:--	0		0	55°	7°
52	Canc	129	2.535	--:--:--	--:--:--	0		0	55°	7°

PC	Tp	Trc	DistPC	Ideal	Passagem	Pen	Erro	Pontos	NoPC	AtePC
53	Canc	130	2.962	--:--:--	--:--:--	0		0	55°	7°
54	Tmp	137	0.204	11:58:55.6	11:58:54.6	0	1s	-1	26°	7°
55	Tmp	138	0.495	11:59:25.6	11:59:26.8	0	1s	+1	24°	7°
56	Tmp	141	0.975	12:00:13.4	12:00:14.0	0	1s	+1	24°	7°
57	Tmp	147	2.259	12:02:23.6	12:02:25.0	0	1s	+1	17°	7°
58	Tmp	147	2.823	12:03:05.9	12:03:06.7	0	1s	+1	18°	7°
59	Tmp	149	3.312	12:03:51.0	12:03:52.0	0	1s	+1	14°	6°
60	Tmp	151	0.189	12:12:30.6	12:12:30.5	0	0s	0	5°	5°
61	Tmp	152	0.502	12:13:04.7	12:13:05.6	0	1s	+1	15°	5°
62	Tmp	155	0.777	12:13:43.3	12:13:45.0	0	2s	+2	16°	5°
63	Tmp	157	1.158	12:14:22.8	12:14:24.0	0	1s	+1	10°	5°
64	Tmp	158	1.611	12:15:06.0	12:15:07.1	0	1s	+1	15°	6°
65	Tmp	159	1.922	12:15:35.9	12:15:38.1	0	2s	+2	16°	6°
66	Tmp	161	2.340	12:16:16.0	12:16:17.7	0	2s	+2	22°	6°
67	Tmp	168	0.347	12:21:36.8	12:21:36.6	0	0s	0	11°	6°
68	Tmp	170	0.729	12:22:33.1	12:22:34.4	0	1s	+1	24°	6°
69	Tmp	173	1.503	12:23:55.9	12:23:56.1	0	0s	0	14°	6°
70	Tmp	175	1.722	12:24:21.7	12:24:23.0	0	1s	+1	18°	6°
71	Tmp	177	2.031	12:24:59.8	12:25:01.0	0	1s	+1	13°	6°
72	Tmp	180	2.518	12:25:54.0	12:25:55.6	0	2s	+2	23°	6°
73	Tmp	182	3.082	12:26:49.8	12:26:52.1	0	2s	+2	21°	7°
74	Tmp	184	3.330	12:27:15.3	12:27:16.9	0	2s	+2	23°	7°
75	Tmp	186	3.682	12:28:04.3	12:28:07.3	0	3s	+3	20°	7°
76	Tmp	186	3.875	12:28:27.5	12:28:30.9	0	3s	+3	17°	7°
77	Tmp	187	4.266	12:29:11.0	12:29:14.1	0	3s	+3	16°	6°
78	Tmp	200	0.422	12:34:47.4	12:34:47.6	0	0s	0	8°	6°
79	Tmp	201	0.614	12:35:07.0	12:35:08.0	0	1s	+1	17°	6°
80	Tmp	203	0.946	12:35:47.4	12:35:49.1	0	2s	+2	19°	6°
81	Tmp	203	1.224	12:36:15.2	12:36:16.1	0	1s	+1	19°	6°
82	Tmp	206	1.720	12:37:06.5	12:37:07.1	0	1s	+1	22°	6°
83	Tmp	211	0.207	13:02:49.7	13:02:52.1	0	2s	+2	29°	6°
84	Tmp	214	0.913	13:04:07.6	13:04:09.7	0	2s	+2	34°	6°
85	Tmp	218	1.853	13:06:02.1	13:06:04.3	0	2s	+2	31°	7°
86	Tmp	219	3.265	13:08:15.6	13:08:18.6	0	3s	+3	34°	7°
87	Tmp	226	4.378	13:10:39.0	13:10:41.3	0	2s	+2	31°	7°
88	Tmp	227	4.754	13:11:10.7	13:11:13.1	0	2s	+2	31°	7°

Num 55 Pen 0 PCZ 9 Total PP 103 Col. Final 7°






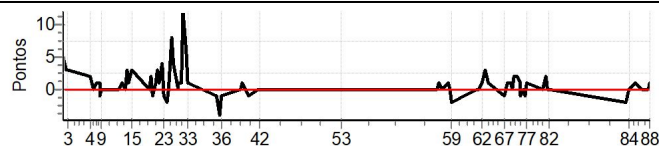
# CUMBUCO - CE - Mitsubishi MotorSports 2024

## Performance Individual

PC	Tp	Trc	DistPC	Ideal	Passagem	Pen	Erro	Pontos	NoPC	AtePC
N u m	56	56 / Silvia Brito Theorga / Luiz Ribeiro E Silva Neto								
		Cat / NL / Largada		LIGHT / 56 / 09:36:00						
		Fortaleza-CE				PAJERO 4X4 FLEX 3.5				
PC	Tp	Trc	DistPC	Ideal	Passagem	Pen	Erro	Pontos	NoPC	AtePC
1	Tmp	4	0.599	09:52:13.8	09:52:18.9	0	5s	[+5]	27°	26°
2	Tmp	8	1.005	09:53:21.0	09:53:23.9	0	3s	[+3]	17°	23°
3	Tmp	9	1.139	09:53:36.7	09:53:39.9	0	3s	[+3]	12°	11°
4	Tmp	14	0.100	10:01:23.3	10:01:25.3	0	2s	+2	18°	8°
5	Tmp	18	0.721	10:02:40.2	10:02:40.4	0	0s	0	5°	4°
6	Tmp	19	1.350	10:03:50.9	10:03:51.6	0	1s	+1	16°	5°
7	Tmp	21	1.718	10:04:32.7	10:04:34.1	0	1s	+1	11°	5°
8	Tmp	23	1.864	10:04:51.8	10:04:50.8	0	1s	-1	10°	4°
9	Tmp	24	2.103	10:05:12.9	10:05:12.5	0	0s	0	5°	4°
10	Tmp	28	0.281	10:11:10.1	10:11:10.1	0	0s	0	11°	4°
11	Tmp	30	0.840	10:12:09.6	10:12:10.3	0	1s	+1	24°	6°
12	Tmp	35	1.388	10:13:22.8	10:13:22.8	0	0s	0	4°	6°
13	Tmp	37	1.702	10:14:01.0	10:14:03.9	0	3s	+3	19°	6°
14	Tmp	39	1.874	10:14:22.0	10:14:23.4	0	1s	+1	15°	4°
15	Tmp	41	2.347	10:15:29.3	10:15:31.8	0	3s	+3	27°	6°
16	Tmp	44	0.145	10:21:23.5	10:21:23.8	0	0s	0	13°	6°
17	Tmp	48	0.534	10:22:13.6	10:22:15.7	0	2s	+2	12°	6°
18	Tmp	48	0.729	10:22:30.3	10:22:29.8	0	1s	-1	8°	6°
19	Tmp	52	1.313	10:23:36.7	10:23:37.4	0	1s	+1	18°	6°
20	Tmp	55	1.592	10:24:10.9	10:24:13.6	0	3s	+3	11°	6°
21	Tmp	57	1.978	10:24:53.9	10:24:54.9	0	1s	+1	11°	4°
22	Tmp	60	2.532	10:26:11.2	10:26:15.2	0	4s	[+4]	20°	4°
23	Tmp	60	2.805	10:26:47.6	10:26:46.8	0	1s	-1	8°	3°
24	Tmp	63	3.289	10:27:50.6	10:27:49.1	0	2s	-2	12°	3°
25	Tmp	64	3.618	10:28:24.5	10:28:24.2	0	0s	0	5°	3°
26	Tmp	65	4.101	10:29:11.7	10:29:19.7	0	8s	[+8]	8°	3°
27	Tmp	67	4.418	10:29:42.1	10:29:46.5	0	4s	[+4]	9°	4°
28	Tmp	70	5.062	10:31:11.5	10:31:11.8	0	0s	0	3°	4°
29	Tmp	72	5.344	10:31:42.2	10:31:43.1	0	1s	+1	9°	4°
30	Tmp	74	5.757	10:32:21.1	10:32:22.3	0	1s	+1	13°	4°
31	Tmp	78	6.243	10:33:20.4	10:33:32.8	0	12s	[+12]	31°	4°
32	Tmp	81	6.645	10:34:02.2	10:34:08.4	0	6s	[+6]	27°	4°
33	Tmp	82	7.116	10:34:52.0	10:34:53.2	0	1s	+1	12°	4°
34	Tmp	87	0.115	10:44:16.3	10:44:14.9	0	1s	-1	25°	4°
35	Tmp	90	0.705	10:45:34.6	10:45:30.5	0	4s	-4	31°	4°
36	Tmp	92	1.047	10:46:15.5	10:46:14.1	0	1s	-1	16°	4°
37	Tmp	96	0.139	10:52:35.1	10:52:35.1	0	0s	0	9°	4°
38	Tmp	97	0.393	10:53:01.3	10:53:02.2	0	1s	+1	29°	4°
39	Tmp	100	1.144	10:54:26.2	10:54:26.4	0	0s	0	11°	4°
40	Tmp	103	1.630	10:55:33.5	10:55:32.9	0	1s	-1	13°	4°
41	Canc	109	3.123	--:--:--	--:--:--	0		0	54°	4°
42	Canc	110	3.609	--:--:--	--:--:--	0		0	54°	4°
43	Canc	116	0.377	--:--:--	--:--:--	0		0	54°	4°
44	Canc	116	0.840	--:--:--	--:--:--	0		0	54°	4°
45	Canc	118	1.102	--:--:--	--:--:--	0		0	54°	4°
46	Canc	120	1.290	--:--:--	--:--:--	0		0	54°	4°
47	Canc	121	1.416	--:--:--	--:--:--	0		0	54°	4°
48	Canc	122	1.572	--:--:--	--:--:--	0		0	54°	4°
49	Canc	123	1.852	--:--:--	--:--:--	0		0	54°	4°
50	Canc	125	2.060	--:--:--	--:--:--	0		0	54°	4°
51	Canc	127	2.394	--:--:--	--:--:--	0		0	54°	4°
52	Canc	129	2.535	--:--:--	--:--:--	0		0	54°	4°

PC	Tp	Trc	DistPC	Ideal	Passagem	Pen	Erro	Pontos	NoPC	AtePC
53	Canc	130	2.962	--:--:--	--:--:--	0		0	54°	4°
54	Tmp	137	0.204	11:59:55.6	11:59:55.2	0	0s	0	11°	3°
55	Tmp	138	0.495	12:00:25.6	12:00:27.0	0	1s	+1	23°	3°
56	Tmp	141	0.975	12:01:13.4	12:01:13.4	0	0s	0	8°	3°
57	Tmp	147	2.259	12:03:23.6	12:03:24.9	0	1s	+1	16°	3°
58	Tmp	147	2.823	12:04:05.9	12:04:06.0	0	0s	0	3°	2°
59	Tmp	149	3.312	12:04:51.0	12:04:49.5	0	2s	-2	28°	1°
60	Tmp	151	0.189	12:13:30.6	12:13:31.0	0	0s	0	4°	1°
61	Tmp	152	0.502	12:14:04.7	12:14:04.6	0	0s	0	6°	1°
62	Tmp	155	0.777	12:14:43.3	12:14:44.4	0	1s	+1	8°	1°
63	Tmp	157	1.158	12:15:22.8	12:15:24.8	0	2s	+2	17°	1°
64	Tmp	158	1.611	12:16:06.0	12:16:08.7	0	3s	+3	23°	1°
65	Tmp	159	1.922	12:16:35.9	12:16:37.6	0	2s	+2	15°	2°
66	Tmp	161	2.340	12:17:16.0	12:17:16.8	0	1s	+1	16°	2°
67	Tmp	168	0.347	12:22:36.8	12:22:35.9	0	1s	-1	26°	2°
68	Tmp	170	0.729	12:23:33.1	12:23:33.7	0	1s	+1	23°	1°
69	Tmp	173	1.503	12:24:55.9	12:24:57.3	0	1s	+1	25°	2°
70	Tmp	175	1.722	12:25:21.7	12:25:21.3	0	0s	0	7°	1°
71	Tmp	177	2.031	12:25:59.8	12:26:02.2	0	2s	+2	25°	1°
72	Tmp	180	2.518	12:26:54.0	12:26:55.8	0	2s	+2	22°	1°
73	Tmp	182	3.082	12:27:49.8	12:27:51.2	0	1s	+1	15°	1°
74	Tmp	184	3.330	12:28:15.3	12:28:14.8	0	1s	-1	13°	3°
75	Tmp	186	3.682	12:29:04.3	12:29:04.6	0	0s	0	3°	2°
76	Tmp	186	3.875	12:29:27.5	12:29:26.1	0	1s	-1	7°	2°
77	Tmp	187	4.266	12:30:11.0	12:30:12.0	0	1s	+1	6°	2°
78	Tmp	200	0.422	12:35:47.4	12:35:47.6	0	0s	0	7°	1°
79	Tmp	201	0.614	12:36:07.0	12:36:07.9	0	1s	+1	16°	1°
80	Tmp	203	0.946	12:36:47.4	12:36:49.0	0	2s	+2	18°	2°
81	Tmp	203	1.224	12:37:15.2	12:37:15.3	0	0s	0	9°	1°
82	Tmp	206	1.720	12:38:06.5	12:38:06.1	0	0s	0	9°	1°
83	Tmp	211	0.207	13:03:49.7	13:03:47.9	0	2s	-2	28°	1°
84	Tmp	214	0.913	13:05:07.6	13:05:07.9	0	0s	0	14°	1°
85	Tmp	218	1.853	13:07:02.1	13:07:03.5	0	1s	+1	23°	1°
86	Tmp	219	3.265	13:09:15.6	13:09:15.7	0	0s	0	12°	1°
87	Tmp	226	4.378	13:11:39.0	13:11:39.3	0	0s	0	6°	1°
88	Tmp	227	4.754	13:12:10.7	13:12:11.7	0	1s	+1	24°	1°

Num	56	Pen	0	PCZ	22	Total PP	66	Col. Final	1°
-----	----	-----	---	-----	----	----------	----	------------	----






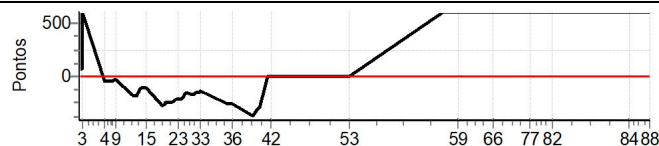


### CUMBUCO - CE - Mitsubishi MotorSports 2024

#### Performance Individual

PC	Tp	Trc	DistPC	Ideal	Passagem	Pen	Erro	Pontos	NoPC	AtePC	PC	Tp	Trc	DistPC	Ideal	Passagem	Pen	Erro	Pontos	NoPC	AtePC	
N u m	57	57 / Gildenir Félix de Morais / Maria Lucimar Mendes Morais																				
		Cat / NL / Largada		LIGHT / 131 / 10:51:00																		
		Fortaleza-CE									L200 TRITON SPORT HPE-S											
PC	Tp	Trc	DistPC	Ideal	Passagem	Pen	Erro	Pontos	NoPC	AtePC	PC	Tp	Trc	DistPC	Ideal	Passagem	Pen	Erro	Pontos	NoPC	AtePC	
1	Tmp	4	0.599	11:07:13.8	11:08:15.6	0	1m02s	[+62]	54°	51°	53	Canc	130	2.962	--:--:--	--:--:--	0		0	1°	55°	
2	Tmp	8	1.005	11:08:21.0	11:09:25.4	0	1m04s	[+64]	52°	54°	54	Tmp	137	0.204	13:14:55.6	--:--:--	0		+600	54°	55°	
3	Tmp	9	1.139	11:08:36.7	--:--:--	0		+600	52°	55°	55	Tmp	138	0.495	13:15:25.6	--:--:--	0		+600	54°	56°	
4	Tmp	14	0.100	11:16:23.3	11:15:30.7	0	53s	-53	42°	53°	56	Tmp	141	0.975	13:16:13.4	--:--:--	0		+600	54°	56°	
5	Tmp	18	0.721	11:17:40.2	11:16:54.7	0	46s	-46	44°	53°	57	Tmp	147	2.259	13:18:23.6	--:--:--	0		+600	54°	57°	
6	Tmp	19	1.350	11:18:50.9	11:18:05.1	0	46s	-46	45°	52°	58	Tmp	147	2.823	13:19:05.9	--:--:--	0		+600	54°	57°	
7	Tmp	21	1.718	11:19:32.7	11:18:57.5	0	35s	-35	41°	51°	59	Tmp	149	3.312	13:19:51.0	--:--:--	0		+600	54°	57°	
8	Tmp	23	1.864	11:19:51.8	11:19:19.0	0	33s	-33	41°	51°	60	Tmp	151	0.189	13:28:30.6	--:--:--	0		+600	54°	57°	
9	Tmp	24	2.103	11:20:12.9	11:19:37.4	0	36s	-36	42°	49°	61	Tmp	152	0.502	13:29:04.7	--:--:--	0		+600	54°	57°	
10	Tmp	28	0.281	11:26:10.1	11:23:04.5	0	3m06s	-186	56°	51°	62	Tmp	155	0.777	13:29:43.3	--:--:--	0		+600	54°	57°	
11	Tmp	30	0.840	11:27:09.6	11:24:02.0	0	3m08s	-188	56°	52°	63	Tmp	157	1.158	13:30:22.8	--:--:--	0		+600	54°	57°	
12	Tmp	35	1.388	11:28:22.8	11:26:22.6	0	2m00s	-120	54°	52°	64	Tmp	158	1.611	13:31:06.0	--:--:--	0		+600	54°	57°	
13	Tmp	37	1.702	11:29:01.0	11:27:12.6	0	1m48s	-108	53°	52°	65	Tmp	159	1.922	13:31:35.9	--:--:--	0		+600	54°	57°	
14	Tmp	39	1.874	11:29:22.0	11:27:38.2	0	1m44s	-104	53°	52°	66	Tmp	161	2.340	13:32:16.0	--:--:--	0		+600	54°	57°	
15	Tmp	41	2.347	11:30:29.3	11:28:40.2	0	1m49s	-109	53°	52°	67	Tmp	168	0.347	13:37:36.8	--:--:--	0		+600	52°	57°	
16	Tmp	44	0.145	11:36:23.5	11:31:44.7	0	4m39s	-279	56°	53°	68	Tmp	170	0.729	13:38:33.1	--:--:--	0		+600	52°	57°	
17	Tmp	48	0.534	11:37:13.6	11:32:56.1	0	4m18s	-258	56°	54°	69	Tmp	173	1.503	13:39:55.9	--:--:--	0		+600	52°	57°	
18	Tmp	48	0.729	11:37:30.3	11:33:17.6	0	4m13s	-253	56°	54°	70	Tmp	175	1.722	13:40:21.7	--:--:--	0		+600	53°	57°	
19	Tmp	52	1.313	11:38:36.7	11:34:29.2	0	4m08s	-248	55°	54°	71	Tmp	177	2.031	13:40:59.8	--:--:--	0		+600	53°	57°	
20	Tmp	55	1.592	11:39:10.9	11:35:07.4	0	4m04s	-244	54°	54°	72	Tmp	180	2.518	13:41:54.0	--:--:--	0		+600	53°	57°	
21	Tmp	57	1.978	11:39:53.9	11:35:55.4	0	3m59s	-239	54°	54°	73	Tmp	182	3.082	13:42:49.8	--:--:--	0		+600	53°	57°	
22	Tmp	60	2.532	11:41:11.2	11:37:29.5	0	3m42s	-222	53°	54°	74	Tmp	184	3.330	13:43:15.3	--:--:--	0		+600	53°	57°	
23	Tmp	60	2.805	11:41:47.6	11:38:06.5	0	3m41s	-221	53°	54°	75	Tmp	186	3.682	13:44:04.3	--:--:--	0		+600	53°	57°	
24	Tmp	63	3.289	11:42:50.6	11:39:16.7	0	3m34s	-214	53°	54°	76	Tmp	186	3.875	13:44:27.5	--:--:--	0		+600	53°	57°	
25	Tmp	64	3.618	11:43:24.5	11:40:01.1	0	3m23s	-203	53°	54°	77	Tmp	187	4.266	13:45:11.0	--:--:--	0		+600	53°	57°	
26	Tmp	65	4.101	11:44:11.7	11:41:24.8	0	2m47s	-167	52°	54°	78	Tmp	200	0.422	13:50:47.4	--:--:--	0		+600	52°	57°	
27	Tmp	67	4.418	11:44:42.1	11:41:59.5	0	2m43s	-163	52°	54°	79	Tmp	201	0.614	13:51:07.0	--:--:--	0		+600	52°	57°	
28	Tmp	70	5.062	11:46:11.5	11:43:16.5	0	2m55s	-175	52°	54°	80	Tmp	203	0.946	13:51:47.4	--:--:--	0		+600	52°	57°	
29	Tmp	72	5.344	11:46:42.2	11:43:54.9	0	2m47s	-167	52°	54°	81	Tmp	203	1.224	13:52:15.2	--:--:--	0		+600	52°	57°	
30	Tmp	74	5.757	11:47:21.1	11:44:33.7	0	2m47s	-167	52°	53°	82	Tmp	206	1.720	13:53:06.5	--:--:--	0		+600	52°	57°	
31	Tmp	78	6.243	11:48:20.4	11:45:45.5	0	2m35s	-155	52°	55°	83	Tmp	211	0.207	14:18:49.7	--:--:--	0		+600	50°	57°	
32	Tmp	81	6.645	11:49:02.2	11:46:29.0	0	2m33s	-153	52°	53°	84	Tmp	214	0.913	14:20:07.6	--:--:--	0		+600	50°	57°	
33	Tmp	82	7.116	11:49:52.0	11:47:25.9	0	2m26s	-146	52°	53°	85	Tmp	218	1.853	14:22:02.1	--:--:--	0		+600	50°	57°	
34	Tmp	87	0.115	11:59:16.3	11:54:59.4	0	4m17s	-257	54°	54°	86	Tmp	219	3.265	14:24:15.6	--:--:--	0		+600	50°	58°	
35	Tmp	90	0.705	12:00:34.6	11:56:16.9	0	4m18s	-258	55°	54°	87	Tmp	226	4.378	14:26:39.0	--:--:--	0		+600	50°	58°	
36	Tmp	92	1.047	12:01:15.5	11:57:00.3	0	4m15s	-255	55°	54°	88	Tmp	227	4.754	14:27:10.7	--:--:--	0		+600	50°	58°	
37	Tmp	96	0.139	12:07:35.1	12:01:28.5	0	6m07s	-367	56°	55°												
38	Tmp	97	0.393	12:08:01.3	12:01:56.1	0	6m05s	-365	56°	55°												
39	Tmp	100	1.144	12:09:26.2	12:04:04.8	0	5m21s	-321	54°	55°												
40	Tmp	103	1.630	12:10:33.5	12:05:39.1	0	4m54s	-294	53°	55°												
41	Canc	109	3.123	--:--:--	--:--:--	0		0	1°	55°												
42	Canc	110	3.609	--:--:--	--:--:--	0		0	1°	55°												
43	Canc	116	0.377	--:--:--	--:--:--	0		0	1°	55°												
44	Canc	116	0.840	--:--:--	--:--:--	0		0	1°	55°												
45	Canc	118	1.102	--:--:--	--:--:--	0		0	1°	55°												
46	Canc	120	1.290	--:--:--	--:--:--	0		0	1°	55°												
47	Canc	121	1.416	--:--:--	--:--:--	0		0	1°	55°												
48	Canc	122	1.572	--:--:--	--:--:--	0		0	1°	55°												
49	Canc	123	1.852	--:--:--	--:--:--	0		0	1°	55°												
50	Canc	125	2.060	--:--:--	--:--:--	0		0	1°	55°												
51	Canc	127	2.394	--:--:--	--:--:--	0		0	1°	55°												
52	Canc	129	2.535	--:--:--	--:--:--	0		0	1°	55°												

Num 57 Pen 0 PCZ 0 Total PP 28455 Col. Final 58°






# CUMBUCO - CE - Mitsubishi MotorSports 2024

## Performance Individual

PC	Tp	Trc	DistPC	Ideal	Passagem	Pen	Erro	Pontos	NoPC	AtePC	PC	Tp	Trc	DistPC	Ideal	Passagem	Pen	Erro	Pontos	NoPC	AtePC										
<b>N</b> <b>u</b> <b>m</b>	<b>58</b>	58 / Pedro Falcão de Castro / Elisângela Maria Mota										<b>53</b>	Canc	130	2.962	--:--:--	--:--:--	0			<b>0</b>	53°	12°								
		Cat / NL / Largada			LIGHT / 58 / 09:38:00							<b>54</b>	Tmp	137	0.204	12:01:55.6	12:01:55.1	0	1s	<b>-1</b>	25°	12°									
		Fortaleza-CE					L200 TRITON 3.2					<b>55</b>	Tmp	138	0.495	12:02:25.6	12:02:25.9	0	0s	<b>0</b>	9°	12°									
PC	Tp	Trc	DistPC	Ideal	Passagem	Pen	Erro	Pontos	NoPC	AtePC	PC	Tp	Trc	DistPC	Ideal	Passagem	Pen	Erro	Pontos	NoPC	AtePC										
1	Tmp	4	0.599	09:54:13.8	09:54:17.2	0	3s	<b>+3</b>	21°	20°	56	Tmp	141	0.975	12:03:13.4	12:03:11.5	0	2s	<b>-2</b>	27°	11°										
2	Tmp	8	1.005	09:55:21.0	09:55:18.4	0	3s	<b>-3</b>	16°	21°	57	Tmp	147	2.259	12:05:23.6	12:05:20.7	0	3s	<b>-3</b>	28°	11°										
3	Tmp	9	1.139	09:55:36.7	09:55:52.0	0	15s	<b>[+15]</b>	30°	16°	58	Tmp	147	2.823	12:06:05.9	12:06:05.4	0	1s	<b>-1</b>	17°	11°										
4	Tmp	14	0.100	10:03:23.3	10:03:25.5	0	2s	<b>+2</b>	17°	10°	59	Tmp	149	3.312	12:06:51.0	12:06:51.4	0	0s	<b>0</b>	5°	10°										
5	Tmp	18	0.721	10:04:40.2	10:04:36.5	0	4s	<b>-4</b>	26°	15°	60	Tmp	151	0.189	12:15:30.6	12:15:28.1	0	3s	<b>-3</b>	20°	10°										
6	Tmp	19	1.350	10:05:50.9	10:05:52.3	0	1s	<b>+1</b>	15°	12°	61	Tmp	152	0.502	12:16:04.7	12:15:57.5	0	7s	<b>-7</b>	31°	10°										
7	Tmp	21	1.718	10:06:32.7	10:06:36.1	0	3s	<b>+3</b>	20°	10°	62	Tmp	155	0.777	12:16:43.3	12:16:30.7	0	13s	<b>-13</b>	31°	12°										
8	Tmp	23	1.864	10:06:51.8	10:06:54.4	0	3s	<b>+3</b>	19°	10°	63	Tmp	157	1.158	12:17:22.8	12:17:23.9	0	1s	<b>+1</b>	9°	12°										
9	Tmp	24	2.103	10:07:12.9	10:07:12.9	0	0s	<b>0</b>	4°	10°	64	Tmp	158	1.611	12:18:06.0	12:18:07.3	0	1s	<b>+1</b>	14°	11°										
10	Tmp	28	0.281	10:13:10.1	10:13:08.8	0	1s	<b>-1</b>	22°	9°	65	Tmp	159	1.922	12:18:35.9	12:18:37.3	0	1s	<b>+1</b>	8°	11°										
11	Tmp	30	0.840	10:14:09.6	10:14:10.8	0	1s	<b>+1</b>	23°	9°	66	Tmp	161	2.340	12:19:16.0	12:19:16.3	0	0s	<b>0</b>	3°	11°										
12	Tmp	35	1.388	10:15:22.8	10:15:26.5	0	4s	<b>+4</b>	21°	11°	67	Tmp	168	0.347	12:24:36.8	12:24:31.3	0	6s	<b>-6</b>	34°	11°										
13	Tmp	37	1.702	10:16:01.0	10:16:04.9	0	4s	<b>+4</b>	23°	12°	68	Tmp	170	0.729	12:25:33.1	12:25:34.4	0	1s	<b>+1</b>	22°	11°										
14	Tmp	39	1.874	10:16:22.0	10:16:25.1	0	3s	<b>+3</b>	26°	13°	69	Tmp	173	1.503	12:26:55.9	12:26:56.0	0	0s	<b>0</b>	13°	11°										
15	Tmp	41	2.347	10:17:29.3	10:17:24.5	0	5s	<b>-5</b>	34°	14°	70	Tmp	175	1.722	12:27:21.7	12:27:23.2	0	2s	<b>+2</b>	27°	11°										
16	Tmp	44	0.145	10:23:23.5	10:23:26.9	0	3s	<b>+3</b>	34°	15°	71	Tmp	177	2.031	12:27:59.8	12:27:59.3	0	1s	<b>-1</b>	12°	11°										
17	Tmp	48	0.534	10:24:13.6	10:24:19.0	0	5s	<b>[+5]</b>	24°	15°	72	Tmp	180	2.518	12:28:54.0	12:28:55.1	0	1s	<b>+1</b>	12°	11°										
18	Tmp	48	0.729	10:24:30.3	10:24:42.3	0	12s	<b>[+12]</b>	40°	16°	73	Tmp	182	3.082	12:29:49.8	12:29:52.0	0	2s	<b>+2</b>	20°	11°										
19	Tmp	52	1.313	10:25:36.7	10:25:41.1	0	4s	<b>+4</b>	34°	17°	74	Tmp	184	3.330	12:30:15.3	12:30:16.7	0	1s	<b>+1</b>	12°	11°										
20	Tmp	55	1.592	10:26:10.9	10:26:15.8	0	5s	<b>+5</b>	25°	16°	75	Tmp	186	3.682	12:31:04.3	12:31:01.9	0	2s	<b>-2</b>	10°	10°										
21	Tmp	57	1.978	10:26:53.9	10:26:55.0	0	1s	<b>+1</b>	10°	16°	76	Tmp	186	3.875	12:31:27.5	12:31:30.8	0	3s	<b>+3</b>	16°	10°										
22	Tmp	60	2.532	10:28:11.2	10:28:14.8	0	4s	<b>+4</b>	19°	16°	77	Tmp	187	4.266	12:32:11.0	12:32:17.0	0	6s	<b>[+6]</b>	31°	10°										
23	Tmp	60	2.805	10:28:47.6	10:28:50.6	0	3s	<b>+3</b>	27°	16°	78	Tmp	200	0.422	12:37:47.4	12:37:51.7	0	4s	<b>+4</b>	29°	10°										
24	Tmp	63	3.289	10:29:50.6	10:30:01.5	0	11s	<b>[+11]</b>	37°	16°	79	Tmp	201	0.614	12:38:07.0	12:38:09.8	0	3s	<b>+3</b>	29°	10°										
25	Tmp	64	3.618	10:30:24.5	10:30:26.2	0	2s	<b>+2</b>	17°	16°	80	Tmp	203	0.946	12:38:47.4	12:38:50.5	0	3s	<b>+3</b>	28°	11°										
26	Tmp	65	4.101	10:31:11.7	10:31:25.0	0	13s	<b>[+13]</b>	13°	15°	81	Tmp	203	1.224	12:39:15.2	12:39:18.1	0	3s	<b>+3</b>	28°	11°										
27	Tmp	67	4.418	10:31:42.1	10:31:55.3	0	13s	<b>[+13]</b>	18°	17°	82	Tmp	206	1.720	12:40:06.5	12:40:08.3	0	2s	<b>+2</b>	32°	11°										
28	Tmp	70	5.062	10:33:11.5	10:33:13.4	0	2s	<b>+2</b>	15°	15°	83	Tmp	211	0.207	13:05:49.7	13:05:48.6	0	1s	<b>-1</b>	20°	11°										
29	Tmp	72	5.344	10:33:42.2	10:33:43.1	0	1s	<b>+1</b>	8°	15°	84	Tmp	214	0.913	13:07:07.6	13:07:07.6	0	0s	<b>0</b>	13°	11°										
30	Tmp	74	5.757	10:34:21.1	10:34:22.0	0	1s	<b>+1</b>	12°	15°	85	Tmp	218	1.853	13:09:02.1	13:09:03.3	0	1s	<b>+1</b>	22°	11°										
31	Tmp	78	6.243	10:35:20.4	10:35:28.8	0	8s	<b>[+8]</b>	25°	16°	86	Tmp	219	3.265	13:11:15.6	13:11:16.5	0	1s	<b>+1</b>	24°	11°										
32	Tmp	81	6.645	10:36:02.2	10:36:01.6	0	1s	<b>-1</b>	9°	15°	87	Tmp	226	4.378	13:13:39.0	13:13:39.8	0	1s	<b>+1</b>	22°	11°										
33	Tmp	82	7.116	10:36:52.0	10:36:53.0	0	1s	<b>+1</b>	11°	14°	88	Tmp	227	4.754	13:14:10.7	13:14:11.6	0	1s	<b>+1</b>	23°	11°										
34	Tmp	87	0.115	10:46:16.3	10:46:16.0	0	0s	<b>0</b>	10°	12°	<table border="1"> <tr> <td>Num</td><td>58</td><td>Pen</td><td>0</td><td>PCZ</td><td>7</td><td>Total PP</td><td>147</td><td>Col. Final</td><td>11°</td> </tr> </table>											Num	58	Pen	0	PCZ	7	Total PP	147	Col. Final	11°
Num	58	Pen	0	PCZ	7	Total PP	147	Col. Final	11°																						
35	Tmp	90	0.705	10:47:34.6	10:47:33.5	0	1s	<b>-1</b>	17°	12°																					
36	Tmp	92	1.047	10:48:15.5	10:48:17.6	0	2s	<b>+2</b>	23°	12°																					
37	Tmp	96	0.139	10:54:35.1	10:54:36.5	0	1s	<b>+1</b>	23°	12°																					
38	Tmp	97	0.393	10:55:01.3	10:54:59.2	0	2s	<b>-2</b>	38°	12°																					
39	Tmp	100	1.144	10:56:26.2	10:56:28.6	0	2s	<b>+2</b>	25°	12°																					
40	Tmp	103	1.630	10:57:33.5	10:57:35.3	0	2s	<b>+2</b>	20°	12°																					
41	Canc	109	3.123	--:--:--	--:--:--	0		<b>0</b>	53°	12°																					
42	Canc	110	3.609	--:--:--	--:--:--	0		<b>0</b>	53°	12°																					
43	Canc	116	0.377	--:--:--	--:--:--	0		<b>0</b>	53°	12°																					
44	Canc	116	0.840	--:--:--	--:--:--	0		<b>0</b>	53°	12°																					
45	Canc	118	1.102	--:--:--	--:--:--	0		<b>0</b>	53°	12°																					
46	Canc	120	1.290	--:--:--	--:--:--	0		<b>0</b>	53°	12°																					
47	Canc	121	1.416	--:--:--	--:--:--	0		<b>0</b>	53°	12°																					
48	Canc	122	1.572	--:--:--	--:--:--	0		<b>0</b>	53°	12°																					
49	Canc	123	1.852	--:--:--	--:--:--	0		<b>0</b>	53°	12°																					
50	Canc	125	2.060	--:--:--	--:--:--	0		<b>0</b>	53°	12°																					
51	Canc	127	2.394	--:--:--	--:--:--	0		<b>0</b>	53°	12°																					
52	Canc	129	2.535	--:--:--	--:--:--	0		<b>0</b>	53°	12°																					







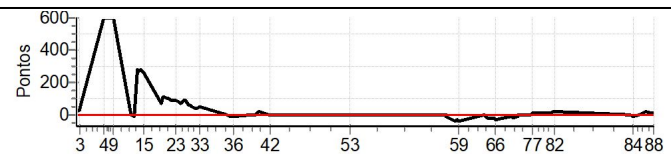
# CUMBUCO - CE - Mitsubishi MotorSports 2024

## Performance Individual

PC	Tp	Trc	DistPC	Ideal	Passagem	Pen	Erro	Pontos	NoPC	AtePC
N u m	59	59 / Luciano Lourenço Guilherme / Luis Fernando Fernandes								
		Cat / NL / Largada		LIGHT / 59 / 09:39:00						
		Fortaleza-CE				L200 TRITON SPORT HPE-S				
PC	Tp	Trc	DistPC	Ideal	Passagem	Pen	Erro	Pontos	NoPC	AtePC
1	Tmp	4	0.599	09:55:13.8	09:55:32.2	0	18s	+18	42°	39°
2	Tmp	8	1.005	09:56:21.0	09:56:52.4	0	31s	+31	45°	39°
3	Tmp	9	1.139	09:56:36.7	09:57:14.0	0	37s	+37	39°	40°
4	Tmp	14	0.100	10:04:23.3	--:--:--	0		+600	58°	52°
5	Tmp	18	0.721	10:05:40.2	--:--:--	0		+600	58°	55°
6	Tmp	19	1.350	10:06:50.9	--:--:--	0		+600	58°	55°
7	Tmp	21	1.718	10:07:32.7	--:--:--	0		+600	58°	57°
8	Tmp	23	1.864	10:07:51.8	--:--:--	0		+600	58°	57°
9	Tmp	24	2.103	10:08:12.9	--:--:--	0		+600	58°	57°
10	Tmp	28	0.281	10:14:10.1	10:14:08.7	0	1s	-1	21°	57°
11	Tmp	30	0.840	10:15:09.6	10:14:55.1	0	15s	-15	42°	57°
12	Tmp	35	1.388	10:16:22.8	10:20:59.7	0	4m37s	[+277]	57°	57°
13	Tmp	37	1.702	10:17:01.0	10:21:33.5	0	4m33s	[+273]	57°	57°
14	Tmp	39	1.874	10:17:22.0	10:22:00.8	0	4m39s	[+279]	57°	58°
15	Tmp	41	2.347	10:18:29.3	10:22:48.9	0	4m20s	[+260]	57°	57°
16	Tmp	44	0.145	10:24:23.5	10:25:33.8	0	1m10s	+70	50°	57°
17	Tmp	48	0.534	10:25:13.6	10:27:04.8	0	1m51s	[+111]	51°	57°
18	Tmp	48	0.729	10:25:30.3	10:27:22.9	0	1m53s	[+113]	50°	57°
19	Tmp	52	1.313	10:26:36.7	10:28:13.8	0	1m37s	[+97]	50°	57°
20	Tmp	55	1.592	10:27:10.9	10:28:44.9	0	1m34s	[+94]	49°	57°
21	Tmp	57	1.978	10:27:53.9	10:29:25.5	0	1m32s	+92	49°	57°
22	Tmp	60	2.532	10:29:11.2	10:30:41.7	0	1m31s	+91	49°	57°
23	Tmp	60	2.805	10:29:47.6	10:31:12.7	0	1m25s	+85	49°	57°
24	Tmp	63	3.289	10:30:50.6	10:32:05.9	0	1m15s	+75	49°	56°
25	Tmp	64	3.618	10:31:24.5	10:32:33.6	0	1m09s	+69	48°	55°
26	Tmp	65	4.101	10:32:11.7	10:33:35.9	0	1m24s	+84	49°	55°
27	Tmp	67	4.418	10:32:42.1	10:34:07.2	0	1m25s	+85	49°	55°
28	Tmp	70	5.062	10:34:11.5	10:35:10.6	0	59s	+59	49°	55°
29	Tmp	72	5.344	10:34:42.2	10:35:37.0	0	55s	+55	48°	55°
30	Tmp	74	5.757	10:35:21.1	10:36:10.5	0	49s	+49	45°	55°
31	Tmp	78	6.243	10:36:20.4	10:37:00.5	0	40s	+40	44°	54°
32	Tmp	81	6.645	10:37:02.2	10:37:39.0	0	37s	+37	44°	52°
33	Tmp	82	7.116	10:37:52.0	10:38:36.6	0	45s	+45	45°	52°
34	Tmp	87	0.115	10:47:16.3	10:47:16.3	0	0s	0	9°	52°
35	Tmp	90	0.705	10:48:34.6	10:48:23.0	0	12s	-12	41°	52°
36	Tmp	92	1.047	10:49:15.5	10:49:06.0	0	10s	-10	43°	52°
37	Tmp	96	0.139	10:55:35.1	10:55:35.5	0	0s	0	8°	52°
38	Tmp	97	0.393	10:56:01.3	10:55:59.3	0	2s	-2	37°	51°
39	Tmp	100	1.144	10:57:26.2	10:57:26.4	0	0s	0	10°	51°
40	Tmp	103	1.630	10:58:33.5	10:58:50.8	0	17s	+17	38°	50°
41	Canc	109	3.123	--:--:--	--:--:--	0		0	52°	50°
42	Canc	110	3.609	--:--:--	--:--:--	0		0	52°	50°
43	Canc	116	0.377	--:--:--	--:--:--	0		0	52°	50°
44	Canc	116	0.840	--:--:--	--:--:--	0		0	52°	50°
45	Canc	118	1.102	--:--:--	--:--:--	0		0	52°	50°
46	Canc	120	1.290	--:--:--	--:--:--	0		0	52°	50°
47	Canc	121	1.416	--:--:--	--:--:--	0		0	52°	50°
48	Canc	122	1.572	--:--:--	--:--:--	0		0	52°	50°
49	Canc	123	1.852	--:--:--	--:--:--	0		0	52°	50°
50	Canc	125	2.060	--:--:--	--:--:--	0		0	52°	50°
51	Canc	127	2.394	--:--:--	--:--:--	0		0	52°	50°
52	Canc	129	2.535	--:--:--	--:--:--	0		0	52°	50°

PC	Tp	Trc	DistPC	Ideal	Passagem	Pen	Erro	Pontos	NoPC	AtePC
53	Canc	130	2.962	--:--:--	--:--:--	0		0	52°	50°
54	Tmp	137	0.204	12:02:55.6	12:02:50.7	0	5s	-5	38°	51°
55	Tmp	138	0.495	12:03:25.6	12:03:11.1	0	15s	-15	43°	51°
56	Tmp	141	0.975	12:04:13.4	12:03:49.2	0	24s	-24	43°	50°
57	Tmp	147	2.259	12:06:23.6	12:05:45.9	0	38s	-38	43°	50°
58	Tmp	147	2.823	12:07:05.9	12:06:29.8	0	36s	-36	43°	49°
59	Tmp	149	3.312	12:07:51.0	12:07:09.5	0	42s	-42	43°	49°
60	Tmp	151	0.189	12:16:30.6	12:16:27.8	0	3s	-3	19°	47°
61	Tmp	152	0.502	12:17:04.7	12:16:51.5	0	13s	-13	33°	46°
62	Tmp	155	0.777	12:17:43.3	12:17:21.2	0	22s	-22	34°	46°
63	Tmp	157	1.158	12:18:22.8	12:17:58.5	0	24s	-24	37°	46°
64	Tmp	158	1.611	12:19:06.0	12:18:39.7	0	26s	-26	38°	47°
65	Tmp	159	1.922	12:19:35.9	12:19:10.5	0	25s	-25	36°	47°
66	Tmp	161	2.340	12:20:16.0	12:19:47.8	0	28s	-28	36°	47°
67	Tmp	168	0.347	12:25:36.8	12:25:24.3	0	13s	-13	41°	46°
68	Tmp	170	0.729	12:26:33.1	12:26:15.9	0	17s	-17	40°	45°
69	Tmp	173	1.503	12:27:55.9	12:27:45.5	0	10s	-10	40°	45°
70	Tmp	175	1.722	12:28:21.7	12:28:22.9	0	1s	+1	17°	45°
71	Tmp	177	2.031	12:28:59.8	12:28:56.0	0	4s	-4	32°	45°
72	Tmp	180	2.518	12:29:54.0	12:29:54.8	0	1s	+1	11°	44°
73	Tmp	182	3.082	12:30:49.8	12:30:52.6	0	3s	+3	27°	44°
74	Tmp	184	3.330	12:31:15.3	12:31:17.9	0	3s	+3	28°	44°
75	Tmp	186	3.682	12:32:04.3	12:31:58.5	0	6s	-6	34°	43°
76	Tmp	186	3.875	12:32:27.5	12:32:21.9	0	6s	-6	29°	43°
77	Tmp	187	4.266	12:33:11.0	12:33:18.3	0	7s	+7	32°	43°
78	Tmp	200	0.422	12:38:47.4	12:38:57.0	0	10s	+10	39°	43°
79	Tmp	201	0.614	12:39:07.0	12:39:17.1	0	10s	+10	40°	43°
80	Tmp	203	0.946	12:39:47.4	12:39:58.3	0	11s	+11	39°	43°
81	Tmp	203	1.224	12:40:15.2	12:40:29.8	0	15s	+15	39°	43°
82	Tmp	206	1.720	12:41:06.5	12:41:22.1	0	16s	+16	42°	43°
83	Tmp	211	0.207	13:06:49.7	13:06:46.7	0	3s	-3	34°	43°
84	Tmp	214	0.913	13:08:07.6	13:07:58.6	0	9s	-9	40°	43°
85	Tmp	218	1.853	13:10:02.1	13:10:05.0	0	3s	+3	35°	43°
86	Tmp	219	3.265	13:12:15.6	13:12:29.6	0	14s	+14	43°	43°
87	Tmp	226	4.378	13:14:39.0	13:14:48.3	0	9s	+9	42°	43°
88	Tmp	227	4.754	13:15:10.7	13:15:16.1	0	5s	+5	42°	43°

Num	59	Pen	0	PCZ	3	Total PP	5156	Col. Final	43°
-----	----	-----	---	-----	---	----------	------	------------	-----





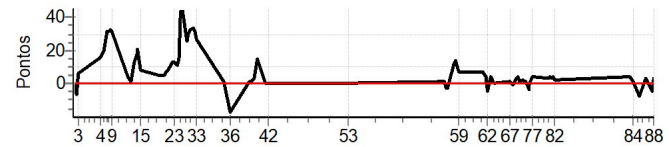
# CUMBUCO - CE - Mitsubishi MotorSports 2024

## Performance Individual

PC	Tp	Trc	DistPC	Ideal	Passagem	Pen	Erro	Pontos	NoPC	AtePC
N u m	60	60 / Adriano Leite de Souza / Jorge Diniz								
		Cat / NL / Largada		LIGHT / 87 / 10:07:00						
		Fortaleza-CE				PAJERO HPE 3.2 D 5P 4X4 AT S				
PC	Tp	Trc	DistPC	Ideal	Passagem	Pen	Erro	Pontos	NoPC	AtePC
1	Tmp	4	0.599	10:23:13.8	10:23:14.2	0	0s	0	3°	3°
2	Tmp	8	1.005	10:24:21.0	10:24:14.9	0	6s	-6	23°	26°
3	Tmp	9	1.139	10:24:36.7	10:24:43.0	0	6s	+6	19°	12°
4	Tmp	14	0.100	10:32:23.3	10:32:39.4	0	16s	+16	32°	22°
5	Tmp	18	0.721	10:33:40.2	10:34:00.4	0	20s	+20	36°	24°
6	Tmp	19	1.350	10:34:50.9	10:35:22.3	0	31s	[+31]	42°	26°
7	Tmp	21	1.718	10:35:32.7	10:36:03.8	0	31s	[+31]	40°	31°
8	Tmp	23	1.864	10:35:51.8	10:36:24.0	0	32s	[+32]	40°	33°
9	Tmp	24	2.103	10:36:12.9	10:36:43.7	0	31s	[+31]	41°	34°
10	Tmp	28	0.281	10:42:10.1	10:42:14.5	0	4s	+4	33°	33°
11	Tmp	30	0.840	10:43:09.6	10:43:10.3	0	1s	+1	17°	33°
12	Tmp	35	1.388	10:44:22.8	10:44:35.5	0	13s	+13	37°	33°
13	Tmp	37	1.702	10:45:01.0	10:45:20.2	0	19s	+19	39°	33°
14	Tmp	39	1.874	10:45:22.0	10:45:42.8	0	21s	+21	41°	33°
15	Tmp	41	2.347	10:46:29.3	10:46:37.3	0	8s	+8	36°	33°
16	Tmp	44	0.145	10:52:23.5	10:52:28.5	0	5s	+5	40°	33°
17	Tmp	48	0.534	10:53:13.6	10:53:18.4	0	5s	+5	23°	33°
18	Tmp	48	0.729	10:53:30.3	10:53:35.7	0	5s	+5	26°	33°
19	Tmp	52	1.313	10:54:36.7	10:54:42.0	0	5s	+5	38°	33°
20	Tmp	55	1.592	10:55:10.9	10:55:18.3	0	7s	+7	32°	33°
21	Tmp	57	1.978	10:55:53.9	10:56:02.1	0	8s	+8	36°	33°
22	Tmp	60	2.532	10:57:11.2	10:57:24.6	0	13s	+13	34°	33°
23	Tmp	60	2.805	10:57:47.6	10:58:00.2	0	13s	+13	36°	32°
24	Tmp	63	3.289	10:58:50.6	10:59:01.8	0	11s	+11	36°	32°
25	Tmp	64	3.618	10:59:24.5	10:59:39.1	0	15s	+15	40°	32°
26	Tmp	65	4.101	11:00:11.7	11:00:54.8	0	43s	[+43]	41°	33°
27	Tmp	67	4.418	11:00:42.1	11:01:27.3	0	45s	[+45]	42°	33°
28	Tmp	70	5.062	11:02:11.5	11:02:37.9	0	26s	+26	39°	34°
29	Tmp	72	5.344	11:02:42.2	11:03:12.3	0	30s	+30	40°	34°
30	Tmp	74	5.757	11:03:21.1	11:03:53.0	0	32s	[+32]	41°	34°
31	Tmp	78	6.243	11:04:20.4	11:04:53.6	0	33s	[+33]	41°	34°
32	Tmp	81	6.645	11:05:02.2	11:05:33.5	0	31s	+31	41°	34°
33	Tmp	82	7.116	11:05:52.0	11:06:19.3	0	27s	+27	40°	33°
34	Tmp	87	0.115	11:15:16.3	11:15:17.7	0	1s	+1	16°	33°
35	Tmp	90	0.705	11:16:34.6	11:16:23.0	0	12s	-12	40°	33°
36	Tmp	92	1.047	11:17:15.5	11:16:58.2	0	17s	-17	45°	33°
37	Tmp	96	0.139	11:23:35.1	11:23:36.5	0	1s	+1	16°	33°
38	Tmp	97	0.393	11:24:01.3	11:24:01.3	0	0s	0	5°	33°
39	Tmp	100	1.144	11:25:26.2	11:25:29.1	0	3s	+3	27°	33°
40	Tmp	103	1.630	11:26:33.5	11:26:48.1	0	15s	+15	36°	33°
41	Canc	109	3.123	--:--:--	--:--:--	0		0	29°	33°
42	Canc	110	3.609	--:--:--	--:--:--	0		0	29°	33°
43	Canc	116	0.377	--:--:--	--:--:--	0		0	29°	33°
44	Canc	116	0.840	--:--:--	--:--:--	0		0	29°	33°
45	Canc	118	1.102	--:--:--	--:--:--	0		0	29°	33°
46	Canc	120	1.290	--:--:--	--:--:--	0		0	29°	33°
47	Canc	121	1.416	--:--:--	--:--:--	0		0	29°	33°
48	Canc	122	1.572	--:--:--	--:--:--	0		0	29°	33°
49	Canc	123	1.852	--:--:--	--:--:--	0		0	29°	33°
50	Canc	125	2.060	--:--:--	--:--:--	0		0	29°	33°
51	Canc	127	2.394	--:--:--	--:--:--	0		0	29°	33°
52	Canc	129	2.535	--:--:--	--:--:--	0		0	29°	33°

PC	Tp	Trc	DistPC	Ideal	Passagem	Pen	Erro	Pontos	NoPC	AtePC
53	Canc	130	2.962	--:--:--	--:--:--	0		0	29°	33°
54	Tmp	137	0.204	12:30:55.6	12:30:56.9	0	1s	+1	17°	34°
55	Tmp	138	0.495	12:31:25.6	12:31:23.5	0	2s	-2	29°	34°
56	Tmp	141	0.975	12:32:13.4	12:32:11.0	0	2s	-2	25°	33°
57	Tmp	147	2.259	12:34:23.6	12:34:35.6	0	12s	+12	39°	33°
58	Tmp	147	2.823	12:35:05.9	12:35:19.8	0	14s	+14	38°	33°
59	Tmp	149	3.312	12:35:51.0	12:35:58.1	0	7s	+7	38°	31°
60	Tmp	151	0.189	12:44:30.6	12:44:37.9	0	7s	+7	29°	31°
61	Tmp	152	0.502	12:45:04.7	12:45:09.1	0	4s	+4	22°	31°
62	Tmp	155	0.777	12:45:43.3	12:45:39.8	0	4s	-4	22°	31°
63	Tmp	157	1.158	12:46:22.8	12:46:23.0	0	0s	0	2°	31°
64	Tmp	158	1.611	12:47:06.0	12:47:10.1	0	4s	+4	25°	31°
65	Tmp	159	1.922	12:47:35.9	12:47:38.0	0	2s	+2	13°	31°
66	Tmp	161	2.340	12:48:16.0	12:48:16.0	0	0s	0	2°	30°
67	Tmp	168	0.347	12:53:36.8	12:53:38.1	0	1s	+1	20°	30°
68	Tmp	170	0.729	12:54:33.1	12:54:31.8	0	1s	-1	14°	29°
69	Tmp	173	1.503	12:55:55.9	12:55:59.1	0	3s	+3	36°	29°
70	Tmp	175	1.722	12:56:21.7	12:56:26.1	0	4s	+4	34°	29°
71	Tmp	177	2.031	12:56:59.8	12:57:00.6	0	1s	+1	7°	29°
72	Tmp	180	2.518	12:57:54.0	12:57:56.4	0	2s	+2	18°	29°
73	Tmp	182	3.082	12:58:49.8	12:58:51.0	0	1s	+1	9°	28°
74	Tmp	184	3.330	12:59:15.3	12:59:16.0	0	1s	+1	7°	28°
75	Tmp	186	3.682	13:00:04.3	13:00:00.9	0	3s	-3	15°	28°
76	Tmp	186	3.875	13:00:27.5	13:00:26.6	0	1s	-1	3°	28°
77	Tmp	187	4.266	13:01:11.0	13:01:15.4	0	4s	+4	19°	28°
78	Tmp	200	0.422	13:06:47.4	13:06:50.3	0	3s	+3	24°	28°
79	Tmp	201	0.614	13:07:07.0	13:07:11.2	0	4s	+4	31°	28°
80	Tmp	203	0.946	13:07:47.4	13:07:50.6	0	3s	+3	24°	28°
81	Tmp	203	1.224	13:08:15.2	13:08:19.4	0	4s	+4	30°	28°
82	Tmp	206	1.720	13:09:06.5	13:09:08.7	0	2s	+2	28°	28°
83	Tmp	211	0.207	13:34:49.7	13:34:53.8	0	4s	+4	36°	28°
84	Tmp	214	0.913	13:36:07.6	13:36:08.6	0	1s	+1	23°	28°
85	Tmp	218	1.853	13:38:02.1	13:37:54.9	0	7s	-7	39°	28°
86	Tmp	219	3.265	13:40:15.6	13:40:18.7	0	3s	+3	32°	28°
87	Tmp	226	4.378	13:42:39.0	13:42:35.3	0	4s	-4	36°	27°
88	Tmp	227	4.754	13:43:10.7	13:43:14.0	0	3s	+3	34°	26°

Num 60 Pen 0 PCZ 4 Total PP 483 Col. Final 26°






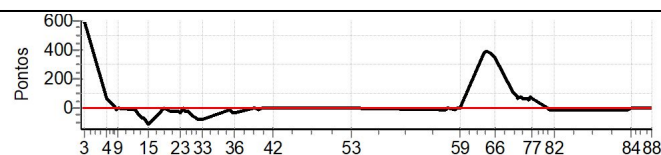
### CUMBUCO - CE - Mitsubishi MotorSports 2024

#### Performance Individual

PC	Tp	Trc	DistPC	Ideal	Passagem	Pen	Erro	Pontos	NoPC	AtePC
<b>N</b> <b>u</b> <b>m</b>	<b>61</b>	61 / Leonardo Monteiro de Oliveira / Uriel Silva de Oliveira								
		Cat / NL / Largada		LIGHT / 61 / 09:41:00						
		Fortaleza-CE				PAJERO TR4 FLEX 2.0 4X4 AT 5P				
PC	Tp	Trc	DistPC	Ideal	Passagem	Pen	Erro	Pontos	NoPC	AtePC
1	Tmp	4	0.599	09:57:13.8	--:--:--	0		<b>+600</b>	58 °	58 °
2	Tmp	8	1.005	09:58:21.0	--:--:--	0		<b>+600</b>	58 °	58 °
3	Tmp	9	1.139	09:58:36.7	--:--:--	0		<b>+600</b>	58 °	58 °
4	Tmp	14	0.100	10:06:23.3	10:07:28.4	0	1m05s	<b>+65</b>	44 °	58 °
5	Tmp	18	0.721	10:07:40.2	10:08:18.2	0	38s	<b>+38</b>	41 °	58 °
6	Tmp	19	1.350	10:08:50.9	10:09:03.1	0	12s	<b>+12</b>	34 °	56 °
7	Tmp	21	1.718	10:09:32.7	10:09:26.6	0	6s	<b>-6</b>	28 °	55 °
8	Tmp	23	1.864	10:09:51.8	10:09:56.9	0	5s	<b>+5</b>	26 °	54 °
9	Tmp	24	2.103	10:10:12.9	10:10:12.4	0	1s	<b>-1</b>	16 °	54 °
10	Tmp	28	0.281	10:16:10.1	10:16:02.4	0	8s	<b>-8</b>	39 °	54 °
11	Tmp	30	0.840	10:17:09.6	10:16:30.3	0	39s	<b>-39</b>	49 °	55 °
12	Tmp	35	1.388	10:18:22.8	10:17:17.6	0	1m05s	<b>-65</b>	51 °	55 °
13	Tmp	37	1.702	10:19:01.0	10:17:53.0	0	1m08s	<b>-68</b>	50 °	55 °
14	Tmp	39	1.874	10:19:22.0	10:18:11.2	0	1m11s	<b>-71</b>	50 °	54 °
15	Tmp	41	2.347	10:20:29.3	10:18:41.1	0	1m48s	<b>-108</b>	52 °	54 °
16	Tmp	44	0.145	10:26:23.5	10:26:24.7	0	1s	<b>+1</b>	20 °	54 °
17	Tmp	48	0.534	10:27:13.6	10:27:07.2	0	6s	<b>-6</b>	28 °	53 °
18	Tmp	48	0.729	10:27:30.3	10:27:24.8	0	6s	<b>-6</b>	32 °	53 °
19	Tmp	52	1.313	10:28:36.7	10:28:15.2	0	22s	<b>-22</b>	45 °	52 °
20	Tmp	55	1.592	10:29:10.9	10:28:47.0	0	24s	<b>-24</b>	43 °	52 °
21	Tmp	57	1.978	10:29:53.9	10:29:38.8	0	15s	<b>-15</b>	39 °	51 °
22	Tmp	60	2.532	10:31:11.2	10:30:48.7	0	23s	<b>-23</b>	40 °	51 °
23	Tmp	60	2.805	10:31:47.6	10:31:14.3	0	33s	<b>-33</b>	46 °	51 °
24	Tmp	63	3.289	10:32:50.6	10:32:48.9	0	2s	<b>-2</b>	11 °	50 °
25	Tmp	64	3.618	10:33:24.5	10:33:10.8	0	14s	<b>-14</b>	39 °	50 °
26	Tmp	65	4.101	10:34:11.7	10:33:57.4	0	14s	<b>-14</b>	17 °	49 °
27	Tmp	67	4.418	10:34:42.1	10:34:24.9	0	17s	<b>-17</b>	26 °	48 °
28	Tmp	70	5.062	10:36:11.5	10:35:17.7	0	54s	<b>-54</b>	48 °	48 °
29	Tmp	72	5.344	10:36:42.2	10:35:45.6	0	57s	<b>-57</b>	49 °	48 °
30	Tmp	74	5.757	10:37:21.1	10:36:18.9	0	1m02s	<b>-62</b>	49 °	48 °
31	Tmp	78	6.243	10:38:20.4	10:37:09.7	0	1m11s	<b>-71</b>	49 °	49 °
32	Tmp	81	6.645	10:39:02.2	10:37:47.4	0	1m15s	<b>-75</b>	49 °	49 °
33	Tmp	82	7.116	10:39:52.0	10:38:39.0	0	1m13s	<b>-73</b>	49 °	49 °
34	Tmp	87	0.115	10:49:16.3	10:49:13.7	0	3s	<b>-3</b>	37 °	48 °
35	Tmp	90	0.705	10:50:34.6	10:50:06.7	0	28s	<b>-28</b>	48 °	48 °
36	Tmp	92	1.047	10:51:15.5	10:50:48.0	0	28s	<b>-28</b>	48 °	48 °
37	Tmp	96	0.139	10:57:35.1	10:57:34.2	0	1s	<b>-1</b>	22 °	48 °
38	Tmp	97	0.393	10:58:01.3	10:57:59.8	0	2s	<b>-2</b>	36 °	48 °
39	Tmp	100	1.144	10:59:26.2	10:59:18.0	0	8s	<b>-8</b>	39 °	47 °
40	Tmp	103	1.630	11:00:33.5	11:00:31.8	0	2s	<b>-2</b>	19 °	47 °
41	Canc	109	3.123	--:--:--	--:--:--	0		<b>0</b>	51 °	47 °
42	Canc	110	3.609	--:--:--	--:--:--	0		<b>0</b>	51 °	47 °
43	Canc	116	0.377	--:--:--	--:--:--	0		<b>0</b>	51 °	47 °
44	Canc	116	0.840	--:--:--	--:--:--	0		<b>0</b>	51 °	47 °
45	Canc	118	1.102	--:--:--	--:--:--	0		<b>0</b>	51 °	47 °
46	Canc	120	1.290	--:--:--	--:--:--	0		<b>0</b>	51 °	47 °
47	Canc	121	1.416	--:--:--	--:--:--	0		<b>0</b>	51 °	47 °
48	Canc	122	1.572	--:--:--	--:--:--	0		<b>0</b>	51 °	47 °
49	Canc	123	1.852	--:--:--	--:--:--	0		<b>0</b>	51 °	47 °
50	Canc	125	2.060	--:--:--	--:--:--	0		<b>0</b>	51 °	47 °
51	Canc	127	2.394	--:--:--	--:--:--	0		<b>0</b>	51 °	47 °
52	Canc	129	2.535	--:--:--	--:--:--	0		<b>0</b>	51 °	47 °

PC	Tp	Trc	DistPC	Ideal	Passagem	Pen	Erro	Pontos	NoPC	AtePC
53	Canc	130	2.962	--:--:--	--:--:--	0		<b>0</b>	51 °	47 °
54	Tmp	137	0.204	12:04:55.6	12:04:51.2	0	4s	<b>-4</b>	36 °	47 °
55	Tmp	138	0.495	12:05:25.6	12:05:23.6	0	2s	<b>-2</b>	33 °	47 °
56	Tmp	141	0.975	12:06:13.4	12:06:12.8	0	1s	<b>-1</b>	23 °	46 °
57	Tmp	147	2.259	12:08:23.6	12:08:19.3	0	4s	<b>-4</b>	32 °	45 °
58	Tmp	147	2.823	12:09:05.9	12:09:08.1	0	2s	<b>+2</b>	28 °	45 °
59	Tmp	149	3.312	12:09:51.0	12:09:52.9	0	2s	<b>+2</b>	27 °	45 °
60	Tmp	151	0.189	12:18:30.6	12:24:51.0	0	6m20s	<b>[+380]</b>	48 °	45 °
61	Tmp	152	0.502	12:19:04.7	12:25:30.0	0	6m25s	<b>[+385]</b>	48 °	45 °
62	Tmp	155	0.777	12:19:43.3	12:26:08.0	0	6m25s	<b>[+385]</b>	47 °	45 °
63	Tmp	157	1.158	12:20:22.8	12:26:46.2	0	6m23s	<b>[+383]</b>	47 °	44 °
64	Tmp	158	1.611	12:21:06.0	12:27:16.2	0	6m10s	<b>[+370]</b>	47 °	44 °
65	Tmp	159	1.922	12:21:35.9	12:27:33.7	0	5m58s	<b>[+358]</b>	47 °	43 °
66	Tmp	161	2.340	12:22:16.0	12:28:02.4	0	5m46s	<b>[+346]</b>	47 °	43 °
67	Tmp	168	0.347	12:27:36.8	12:29:56.2	0	2m19s	<b>[+139]</b>	44 °	43 °
68	Tmp	170	0.729	12:28:33.1	12:30:30.0	0	1m57s	<b>+117</b>	44 °	43 °
69	Tmp	173	1.503	12:29:55.9	12:31:19.5	0	1m24s	<b>+84</b>	43 °	42 °
70	Tmp	175	1.722	12:30:21.7	12:31:35.3	0	1m14s	<b>+74</b>	43 °	42 °
71	Tmp	177	2.031	12:30:59.8	12:32:16.9	0	1m17s	<b>+77</b>	43 °	42 °
72	Tmp	180	2.518	12:31:54.0	12:33:06.4	0	1m12s	<b>+72</b>	43 °	42 °
73	Tmp	182	3.082	12:32:49.8	12:34:01.0	0	1m11s	<b>+71</b>	43 °	42 °
74	Tmp	184	3.330	12:33:15.3	12:34:25.2	0	1m10s	<b>+70</b>	43 °	42 °
75	Tmp	186	3.682	12:34:04.3	12:35:01.7	0	57s	<b>+57</b>	43 °	42 °
76	Tmp	186	3.875	12:34:27.5	12:35:47.7	0	1m20s	<b>+80</b>	44 °	42 °
77	Tmp	187	4.266	12:35:11.0	12:36:19.9	0	1m09s	<b>+69</b>	44 °	42 °
78	Tmp	200	0.422	12:40:47.4	12:40:45.6	0	2s	<b>-2</b>	23 °	42 °
79	Tmp	201	0.614	12:41:07.0	12:41:02.2	0	5s	<b>-5</b>	33 °	42 °
80	Tmp	203	0.946	12:41:47.4	12:41:38.3	0	9s	<b>-9</b>	37 °	42 °
81	Tmp	203	1.224	12:42:15.2	12:42:08.3	0	7s	<b>-7</b>	35 °	42 °
82	Tmp	206	1.720	12:43:06.5	12:43:01.3	0	5s	<b>-5</b>	37 °	42 °
83	Tmp	211	0.207	13:08:49.7	13:08:47.2	0	3s	<b>-3</b>	33 °	42 °
84	Tmp	214	0.913	13:10:07.6	13:10:07.3	0	0s	<b>0</b>	12 °	42 °
85	Tmp	218	1.853	13:12:02.1	13:12:02.3	0	0s	<b>0</b>	9 °	42 °
86	Tmp	219	3.265	13:14:15.6	13:14:14.7	0	1s	<b>-1</b>	23 °	42 °
87	Tmp	226	4.378	13:16:39.0	13:16:40.1	0	1s	<b>+1</b>	21 °	41 °
88	Tmp	227	4.754	13:17:10.7	13:17:10.9	0	0s	<b>0</b>	9 °	41 °

Num	61	Pen	0	PCZ	3	Total PP	3746	Col. Final	41°
-----	----	-----	---	-----	---	----------	------	------------	-----





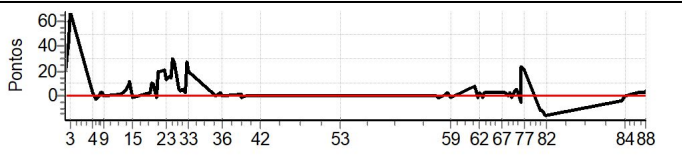


CUMBUCO - CE - Mitsubishi MotorSports 2024

Performance Individual

Table with columns: PC, Tp, Trc, DistPC, Ideal, Passagem, Pen, Erro, Pontos, NoPC, AtePC. Includes driver details for number 62 and a summary table for the driver's performance across 88 laps.

Summary table for driver 62: Num 62, Pen 0, PCZ 9, Total PP 345, Col. Final 24º



Footer area containing logos for Supervisão (CBA), Realização (Mitsubishi Motorsports), Apuração (Barão), and Cronometragem (TOTEM).



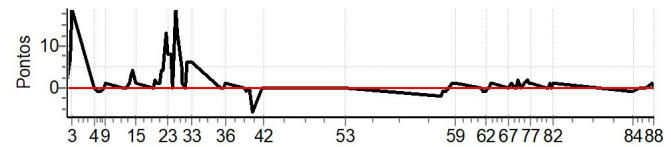
# CUMBUCO - CE - Mitsubishi MotorSports 2024

## Performance Individual

PC	Tp	Trc	DistPC	Ideal	Passagem	Pen	Erro	Pontos	NoPC	AtePC
N u m	63	63 / Augusto Cesar Quintela Souza / Renata Oliveira Melo								
		Cat / NL / Largada LIGHT / 63 / 09:43:00								
		Feira de Santana-BA				L200 TRITON SAVANA SERTOES AT				
PC	Tp	Trc	DistPC	Ideal	Passagem	Pen	Erro	Pontos	NoPC	AtePC
1	Tmp	4	0.599	09:59:13.8	09:59:16.1	0	2s	+2	19°	18°
2	Tmp	8	1.005	10:00:21.0	10:00:27.8	0	7s	[+7]	29°	15°
3	Tmp	9	1.139	10:00:36.7	10:00:55.5	0	19s	[+19]	33°	26°
4	Tmp	14	0.100	10:08:23.3	10:08:23.1	0	0s	0	3°	16°
5	Tmp	18	0.721	10:09:40.2	10:09:39.7	0	1s	-1	11°	9°
6	Tmp	19	1.350	10:10:50.9	10:10:50.2	0	1s	-1	14°	10°
7	Tmp	21	1.718	10:11:32.7	10:11:32.9	0	0s	0	5°	8°
8	Tmp	23	1.864	10:11:51.8	10:11:51.7	0	0s	0	3°	7°
9	Tmp	24	2.103	10:12:12.9	10:12:14.1	0	1s	+1	15°	6°
10	Tmp	28	0.281	10:18:10.1	10:18:10.5	0	0s	0	10°	5°
11	Tmp	30	0.840	10:19:09.6	10:19:09.8	0	0s	0	10°	4°
12	Tmp	35	1.388	10:20:22.8	10:20:23.7	0	1s	+1	13°	4°
13	Tmp	37	1.702	10:21:01.0	10:21:04.4	0	3s	+3	18°	4°
14	Tmp	39	1.874	10:21:22.0	10:21:26.1	0	4s	+4	27°	6°
15	Tmp	41	2.347	10:22:29.3	10:22:30.7	0	1s	+1	14°	5°
16	Tmp	44	0.145	10:28:23.5	10:28:23.2	0	0s	0	12°	5°
17	Tmp	48	0.534	10:29:13.6	10:29:15.4	0	2s	+2	11°	5°
18	Tmp	48	0.729	10:29:30.3	10:29:31.0	0	1s	+1	7°	4°
19	Tmp	52	1.313	10:30:36.7	10:30:38.1	0	1s	+1	16°	4°
20	Tmp	55	1.592	10:31:10.9	10:31:14.8	0	4s	+4	20°	5°
21	Tmp	57	1.978	10:31:53.9	10:31:58.2	0	4s	+4	23°	6°
22	Tmp	60	2.532	10:33:11.2	10:33:23.9	0	13s	[+13]	35°	5°
23	Tmp	60	2.805	10:33:47.6	10:33:55.8	0	8s	[+8]	33°	6°
24	Tmp	63	3.289	10:34:50.6	10:34:58.5	0	8s	[+8]	31°	7°
25	Tmp	64	3.618	10:35:24.5	10:35:24.7	0	0s	0	4°	6°
26	Tmp	65	4.101	10:36:11.7	10:36:30.8	0	19s	[+19]	25°	7°
27	Tmp	67	4.418	10:36:42.1	10:36:54.7	0	13s	[+13]	17°	9°
28	Tmp	70	5.062	10:38:11.5	10:38:15.6	0	4s	+4	24°	10°
29	Tmp	72	5.344	10:38:42.2	10:38:42.9	0	1s	+1	7°	10°
30	Tmp	74	5.757	10:39:21.1	10:39:21.3	0	0s	0	5°	10°
31	Tmp	78	6.243	10:40:20.4	10:40:26.1	0	6s	[+6]	20°	10°
32	Tmp	81	6.645	10:41:02.2	10:41:08.3	0	6s	+6	26°	10°
33	Tmp	82	7.116	10:41:52.0	10:41:57.9	0	6s	+6	27°	10°
34	Tmp	87	0.115	10:51:16.3	10:51:16.6	0	0s	0	7°	10°
35	Tmp	90	0.705	10:52:34.6	10:52:34.3	0	0s	0	4°	10°
36	Tmp	92	1.047	10:53:15.5	10:53:16.7	0	1s	+1	15°	10°
37	Tmp	96	0.139	10:59:35.1	10:59:35.0	0	0s	0	7°	10°
38	Tmp	97	0.393	11:00:01.3	11:00:00.7	0	1s	-1	28°	10°
39	Tmp	100	1.144	11:01:26.2	11:01:26.2	0	0s	0	8°	8°
40	Tmp	103	1.630	11:02:33.5	11:02:27.7	0	6s	-6	29°	8°
41	Canc	109	3.123	--:--:--	--:--:--	0		0	49°	8°
42	Canc	110	3.609	--:--:--	--:--:--	0		0	49°	8°
43	Canc	116	0.377	--:--:--	--:--:--	0		0	49°	8°
44	Canc	116	0.840	--:--:--	--:--:--	0		0	49°	8°
45	Canc	118	1.102	--:--:--	--:--:--	0		0	49°	8°
46	Canc	120	1.290	--:--:--	--:--:--	0		0	49°	8°
47	Canc	121	1.416	--:--:--	--:--:--	0		0	49°	8°
48	Canc	122	1.572	--:--:--	--:--:--	0		0	49°	8°
49	Canc	123	1.852	--:--:--	--:--:--	0		0	49°	8°
50	Canc	125	2.060	--:--:--	--:--:--	0		0	49°	8°
51	Canc	127	2.394	--:--:--	--:--:--	0		0	49°	8°
52	Canc	129	2.535	--:--:--	--:--:--	0		0	49°	8°

PC	Tp	Trc	DistPC	Ideal	Passagem	Pen	Erro	Pontos	NoPC	AtePC
53	Canc	130	2.962	--:--:--	--:--:--	0		0	49°	8°
54	Tmp	137	0.204	12:06:55.6	12:06:54.1	0	2s	-2	31°	8°
55	Tmp	138	0.495	12:07:25.6	12:07:24.9	0	1s	-1	22°	8°
56	Tmp	141	0.975	12:08:13.4	12:08:12.3	0	1s	-1	21°	8°
57	Tmp	147	2.259	12:10:23.6	12:10:24.6	0	1s	+1	14°	8°
58	Tmp	147	2.823	12:11:05.9	12:11:06.7	0	1s	+1	16°	8°
59	Tmp	149	3.312	12:11:51.0	12:11:52.4	0	1s	+1	12°	7°
60	Tmp	151	0.189	12:20:30.6	12:20:30.5	0	0s	0	3°	7°
61	Tmp	152	0.502	12:21:04.7	12:21:04.2	0	1s	-1	13°	7°
62	Tmp	155	0.777	12:21:43.3	12:21:42.7	0	1s	-1	7°	7°
63	Tmp	157	1.158	12:22:22.8	12:22:23.0	0	0s	0	4°	7°
64	Tmp	158	1.611	12:23:06.0	12:23:06.4	0	0s	0	5°	7°
65	Tmp	159	1.922	12:23:35.9	12:23:36.7	0	1s	+1	7°	7°
66	Tmp	161	2.340	12:24:16.0	12:24:17.2	0	1s	+1	15°	7°
67	Tmp	168	0.347	12:29:36.8	12:29:36.4	0	0s	0	10°	7°
68	Tmp	170	0.729	12:30:33.1	12:30:34.0	0	1s	+1	21°	7°
69	Tmp	173	1.503	12:31:55.9	12:31:56.2	0	0s	0	11°	7°
70	Tmp	175	1.722	12:32:21.7	12:32:21.8	0	0s	0	6°	7°
71	Tmp	177	2.031	12:32:59.8	12:33:02.2	0	2s	+2	23°	7°
72	Tmp	180	2.518	12:33:54.0	12:33:54.4	0	0s	0	3°	7°
73	Tmp	182	3.082	12:34:49.8	12:34:50.9	0	1s	+1	14°	6°
74	Tmp	184	3.330	12:35:15.3	12:35:16.7	0	1s	+1	11°	5°
75	Tmp	186	3.682	12:36:04.3	12:36:06.0	0	2s	+2	9°	5°
76	Tmp	186	3.875	12:36:27.5	12:36:28.7	0	1s	+1	6°	5°
77	Tmp	187	4.266	12:37:11.0	12:37:12.1	0	1s	+1	5°	4°
78	Tmp	200	0.422	12:42:47.4	12:42:47.7	0	0s	0	6°	4°
79	Tmp	201	0.614	12:43:07.0	12:43:07.3	0	0s	0	4°	4°
80	Tmp	203	0.946	12:43:47.4	12:43:48.4	0	1s	+1	12°	4°
81	Tmp	203	1.224	12:44:15.2	12:44:15.5	0	0s	0	8°	4°
82	Tmp	206	1.720	12:45:06.5	12:45:07.5	0	1s	+1	21°	4°
83	Tmp	211	0.207	13:10:49.7	13:10:49.2	0	1s	-1	19°	4°
84	Tmp	214	0.913	13:12:07.6	13:12:06.4	0	1s	-1	32°	4°
85	Tmp	218	1.853	13:14:02.1	13:14:01.9	0	0s	0	8°	4°
86	Tmp	219	3.265	13:16:15.6	13:16:15.9	0	0s	0	11°	4°
87	Tmp	226	4.378	13:18:39.0	13:18:39.9	0	1s	+1	20°	4°
88	Tmp	227	4.754	13:19:10.7	13:19:11.1	0	0s	0	8°	4°

Num 63 Pen 0 PCZ 25 Total PP 76 Col. Final 4°






# CUMBUCO - CE - Mitsubishi MotorSports 2024

## Performance Individual

PC	Tp	Trc	DistPC	Ideal	Passagem	Pen	Erro	Pontos	NoPC	AtePC	PC	Tp	Trc	DistPC	Ideal	Passagem	Pen	Erro	Pontos	NoPC	AtePC										
<b>N</b> <b>u</b> <b>m</b>	<b>64</b>	64 / Francisco Alves Júnior / Francisco Expedito Alves Neto																													
		Cat / NL / Largada			LIGHT / 64 / 09:44:00																										
		Fortaleza-CE									TRITON SPORT HPE TOP AT 2.4 DIE																				
PC	Tp	Trc	DistPC	Ideal	Passagem	Pen	Erro	Pontos	NoPC	AtePC	PC	Tp	Trc	DistPC	Ideal	Passagem	Pen	Erro	Pontos	NoPC	AtePC										
1	Tmp	4	0.599	10:00:13.8	10:00:02.1	0	12s	-12	39°	56°	53	Canc	130	2.962	--:--:--	--:--:--	0		0	48°	21°										
2	Tmp	8	1.005	10:01:21.0	10:01:02.4	0	19s	-19	40°	47°	54	Tmp	137	0.204	12:07:55.6	12:07:48.3	0	7s	-7	42°	22°										
3	Tmp	9	1.139	10:01:36.7	10:01:23.1	0	14s	-14	29°	39°	55	Tmp	138	0.495	12:08:25.6	12:08:14.4	0	11s	-11	41°	21°										
4	Tmp	14	0.100	10:09:23.3	10:09:26.5	0	3s	+3	23°	35°	56	Tmp	141	0.975	12:09:13.4	12:09:01.2	0	12s	-12	41°	21°										
5	Tmp	18	0.721	10:10:40.2	10:10:44.1	0	4s	+4	25°	30°	57	Tmp	147	2.259	12:11:23.6	12:11:24.9	0	1s	+1	13°	21°										
6	Tmp	19	1.350	10:11:50.9	10:11:48.3	0	3s	-3	26°	27°	58	Tmp	147	2.823	12:12:05.9	12:12:09.9	0	4s	+4	32°	21°										
7	Tmp	21	1.718	10:12:32.7	10:12:35.8	0	3s	+3	18°	26°	59	Tmp	149	3.312	12:12:51.0	12:12:55.1	0	4s	+4	35°	19°										
8	Tmp	23	1.864	10:12:51.8	10:12:56.3	0	5s	+5	25°	26°	60	Tmp	151	0.189	12:21:30.6	12:20:36.1	0	55s	-55	40°	22°										
9	Tmp	24	2.103	10:13:12.9	10:13:18.9	0	6s	+6	29°	27°	61	Tmp	152	0.502	12:22:04.7	12:21:30.3	0	34s	-34	39°	24°										
10	Tmp	28	0.281	10:19:10.1	10:19:15.0	0	5s	+5	37°	25°	62	Tmp	155	0.777	12:22:43.3	12:29:34.1	0	6m51s	[+411]	50°	24°										
11	Tmp	30	0.840	10:20:09.6	10:20:09.9	0	0s	0	9°	27°	63	Tmp	157	1.158	12:23:22.8	12:30:09.4	0	6m47s	[+407]	49°	24°										
12	Tmp	35	1.388	10:21:22.8	10:21:30.7	0	8s	+8	30°	27°	64	Tmp	158	1.611	12:24:06.0	12:30:36.9	0	6m31s	[+391]	48°	25°										
13	Tmp	37	1.702	10:22:01.0	10:22:08.2	0	7s	+7	28°	26°	65	Tmp	159	1.922	12:24:35.9	12:30:55.3	0	6m19s	[+379]	48°	25°										
14	Tmp	39	1.874	10:22:22.0	10:22:28.3	0	6s	+6	29°	26°	66	Tmp	161	2.340	12:25:16.0	12:31:45.3	0	6m29s	[+389]	48°	24°										
15	Tmp	41	2.347	10:23:29.3	10:23:26.6	0	3s	-3	26°	24°	67	Tmp	168	0.347	12:30:36.8	12:34:00.5	0	3m24s	[+204]	47°	24°										
16	Tmp	44	0.145	10:29:23.5	10:29:24.9	0	1s	+1	19°	24°	68	Tmp	170	0.729	12:31:33.1	12:34:36.8	0	3m04s	[+184]	47°	30°										
17	Tmp	48	0.534	10:30:13.6	10:30:15.6	0	2s	+2	10°	24°	69	Tmp	173	1.503	12:32:55.9	12:35:24.7	0	2m29s	[+149]	46°	30°										
18	Tmp	48	0.729	10:30:30.3	10:30:34.7	0	4s	+4	22°	24°	70	Tmp	175	1.722	12:33:21.7	12:35:45.2	0	2m24s	+144	46°	30°										
19	Tmp	52	1.313	10:31:36.7	10:31:36.7	0	0s	0	8°	23°	71	Tmp	177	2.031	12:33:59.8	12:36:10.9	0	2m11s	+131	46°	31°										
20	Tmp	55	1.592	10:32:10.9	10:32:11.2	0	0s	0	1°	22°	72	Tmp	180	2.518	12:34:54.0	12:36:46.0	0	1m52s	+112	45°	32°										
21	Tmp	57	1.978	10:32:53.9	10:32:55.3	0	1s	+1	9°	22°	73	Tmp	182	3.082	12:35:49.8	12:37:21.2	0	1m31s	+91	44°	34°										
22	Tmp	60	2.532	10:34:11.2	10:34:17.6	0	6s	+6	26°	22°	74	Tmp	184	3.330	12:36:15.3	12:37:39.2	0	1m24s	+84	44°	34°										
23	Tmp	60	2.805	10:34:47.6	10:34:49.9	0	2s	+2	17°	21°	75	Tmp	186	3.682	12:37:04.3	12:38:10.2	0	1m06s	+66	44°	35°										
24	Tmp	63	3.289	10:35:50.6	10:35:54.5	0	4s	+4	23°	20°	76	Tmp	186	3.875	12:37:27.5	12:38:26.4	0	59s	+59	43°	35°										
25	Tmp	64	3.618	10:36:24.5	10:36:27.3	0	3s	+3	22°	20°	77	Tmp	187	4.266	12:38:11.0	12:38:57.3	0	46s	+46	43°	35°										
26	Tmp	65	4.101	10:37:11.7	10:37:30.1	0	18s	+18	21°	20°	78	Tmp	200	0.422	12:43:47.4	12:43:59.4	0	12s	+12	41°	36°										
27	Tmp	67	4.418	10:37:42.1	10:37:52.9	0	11s	+11	12°	19°	79	Tmp	201	0.614	12:44:07.0	12:44:17.6	0	11s	+11	41°	36°										
28	Tmp	70	5.062	10:39:11.5	10:39:08.2	0	3s	-3	21°	19°	80	Tmp	203	0.946	12:44:47.4	12:44:53.7	0	6s	+6	34°	36°										
29	Tmp	72	5.344	10:39:42.2	10:39:45.1	0	3s	+3	16°	19°	81	Tmp	203	1.224	12:45:15.2	12:45:24.1	0	9s	+9	37°	36°										
30	Tmp	74	5.757	10:40:21.1	10:40:25.0	0	4s	+4	24°	19°	82	Tmp	206	1.720	12:46:06.5	12:46:08.5	0	2s	+2	31°	36°										
31	Tmp	78	6.243	10:41:20.4	10:41:24.6	0	4s	+4	14°	20°	83	Tmp	211	0.207	13:11:49.7	13:11:50.6	0	1s	+1	18°	35°										
32	Tmp	81	6.645	10:42:02.2	10:42:06.5	0	4s	+4	20°	20°	84	Tmp	214	0.913	13:13:07.6	13:13:08.3	0	1s	+1	31°	34°										
33	Tmp	82	7.116	10:42:52.0	10:42:57.3	0	5s	+5	20°	19°	85	Tmp	218	1.853	13:15:02.1	13:14:55.6	0	7s	-7	41°	34°										
34	Tmp	87	0.115	10:52:16.3	10:52:15.8	0	1s	-1	24°	19°	86	Tmp	219	3.265	13:17:15.6	13:17:13.4	0	2s	-2	29°	34°										
35	Tmp	90	0.705	10:53:34.6	10:53:37.4	0	3s	+3	28°	19°	87	Tmp	226	4.378	13:19:39.0	13:19:41.8	0	3s	+3	34°	34°										
36	Tmp	92	1.047	10:54:15.5	10:54:20.1	0	5s	+5	35°	20°	88	Tmp	227	4.754	13:20:10.7	13:20:15.0	0	4s	+4	39°	34°										
37	Tmp	96	0.139	11:00:35.1	11:00:37.9	0	3s	+3	40°	21°	<table border="1"> <tr> <td>Num</td><td>64</td><td>Pen</td><td>0</td><td>PCZ</td><td>4</td><td>Total PP</td><td>1112</td><td>Col. Final</td><td>34°</td> </tr> </table>											Num	64	Pen	0	PCZ	4	Total PP	1112	Col. Final	34°
Num	64	Pen	0	PCZ	4	Total PP	1112	Col. Final	34°																						
38	Tmp	97	0.393	11:01:01.3	11:01:04.9	0	4s	+4	42°	21°																					
39	Tmp	100	1.144	11:02:26.2	11:02:29.9	0	4s	+4	31°	21°																					
40	Tmp	103	1.630	11:03:33.5	11:03:33.4	0	0s	0	8°	21°																					
41	Canc	109	3.123	--:--:--	--:--:--	0		0	48°	21°																					
42	Canc	110	3.609	--:--:--	--:--:--	0		0	48°	21°																					
43	Canc	116	0.377	--:--:--	--:--:--	0		0	48°	21°																					
44	Canc	116	0.840	--:--:--	--:--:--	0		0	48°	21°																					
45	Canc	118	1.102	--:--:--	--:--:--	0		0	48°	21°																					
46	Canc	120	1.290	--:--:--	--:--:--	0		0	48°	21°																					
47	Canc	121	1.416	--:--:--	--:--:--	0		0	48°	21°																					
48	Canc	122	1.572	--:--:--	--:--:--	0		0	48°	21°																					
49	Canc	123	1.852	--:--:--	--:--:--	0		0	48°	21°																					
50	Canc	125	2.060	--:--:--	--:--:--	0		0	48°	21°																					
51	Canc	127	2.394	--:--:--	--:--:--	0		0	48°	21°																					
52	Canc	129	2.535	--:--:--	--:--:--	0		0	48°	21°																					








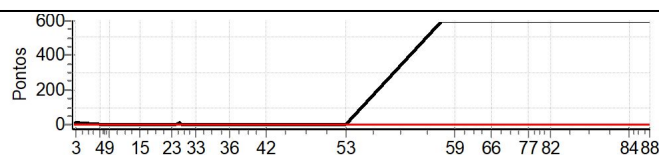
# CUMBUCO - CE - Mitsubishi MotorSports 2024

## Performance Individual

PC	Tp	Trc	DistPC	Ideal	Passagem	Pen	Erro	Pontos	NoPC	AtePC
N u m	65	65 / Mauricio Junior Gomes Assis / Caio Henrique Martins Brandao								
		Cat / NL / Largada		LIGHT / 65 / 09:45:00						
		Recife-PE			PAJERO TR4 FLEX 2.0 4X4 AT					
PC	Tp	Trc	DistPC	Ideal	Passagem	Pen	Erro	Pontos	NoPC	AtePC
1	Tmp	4	0.599	10:01:13.8	10:01:18.0	0	4s	+4	23°	22°
2	Tmp	8	1.005	10:02:21.0	10:02:21.7	0	1s	+1	8°	6°
3	Tmp	9	1.139	10:02:36.7	10:02:40.1	0	3s	+3	11°	6°
4	Tmp	14	0.100	10:10:23.3	10:10:23.3	0	0s	0	2°	4°
5	Tmp	18	0.721	10:11:40.2	10:11:41.1	0	1s	+1	10°	3°
6	Tmp	19	1.350	10:12:50.9	10:12:50.7	0	0s	0	4°	3°
7	Tmp	21	1.718	10:13:32.7	10:13:32.6	0	0s	0	4°	3°
8	Tmp	23	1.864	10:13:51.8	10:13:52.1	0	0s	0	2°	2°
9	Tmp	24	2.103	10:14:12.9	10:14:12.6	0	0s	0	2°	2°
10	Tmp	28	0.281	10:20:10.1	10:20:10.2	0	0s	0	9°	2°
11	Tmp	30	0.840	10:21:09.6	10:21:09.1	0	1s	-1	22°	1°
12	Tmp	35	1.388	10:22:22.8	10:22:22.8	0	0s	0	3°	1°
13	Tmp	37	1.702	10:23:01.0	10:23:02.2	0	1s	+1	8°	1°
14	Tmp	39	1.874	10:23:22.0	10:23:22.7	0	1s	+1	14°	2°
15	Tmp	41	2.347	10:24:29.3	10:24:29.5	0	0s	0	6°	1°
16	Tmp	44	0.145	10:30:23.5	10:30:24.0	0	1s	+1	18°	2°
17	Tmp	48	0.534	10:31:13.6	10:31:15.8	0	2s	+2	9°	2°
18	Tmp	48	0.729	10:31:30.3	10:31:30.4	0	0s	0	4°	2°
19	Tmp	52	1.313	10:32:36.7	10:32:37.0	0	0s	0	7°	1°
20	Tmp	55	1.592	10:33:10.9	10:33:13.1	0	2s	+2	6°	1°
21	Tmp	57	1.978	10:33:53.9	10:33:55.3	0	1s	+1	8°	1°
22	Tmp	60	2.532	10:35:11.2	10:35:12.1	0	1s	+1	10°	1°
23	Tmp	60	2.805	10:35:47.6	10:35:49.8	0	2s	+2	16°	1°
24	Tmp	63	3.289	10:36:50.6	10:36:52.6	0	2s	+2	10°	1°
25	Tmp	64	3.618	10:37:24.5	10:37:26.5	0	2s	+2	16°	1°
26	Tmp	65	4.101	10:38:11.7	10:38:16.8	0	5s	+5	3°	1°
27	Tmp	67	4.418	10:38:42.1	10:38:43.0	0	1s	+1	4°	1°
28	Tmp	70	5.062	10:40:11.5	10:40:11.2	0	0s	0	2°	1°
29	Tmp	72	5.344	10:40:42.2	10:40:42.6	0	0s	0	2°	1°
30	Tmp	74	5.757	10:41:21.1	10:41:22.2	0	1s	+1	11°	1°
31	Tmp	78	6.243	10:42:20.4	10:42:22.4	0	2s	+2	8°	1°
32	Tmp	81	6.645	10:43:02.2	10:43:02.8	0	1s	+1	8°	1°
33	Tmp	82	7.116	10:43:52.0	10:43:52.8	0	1s	+1	10°	1°
34	Tmp	87	0.115	10:53:16.3	10:53:14.9	0	1s	-1	23°	1°
35	Tmp	90	0.705	10:54:34.6	10:54:33.8	0	1s	-1	16°	1°
36	Tmp	92	1.047	10:55:15.5	10:55:15.5	0	0s	0	7°	1°
37	Tmp	96	0.139	11:01:35.1	11:01:35.0	0	0s	0	6°	1°
38	Tmp	97	0.393	11:02:01.3	11:02:00.8	0	1s	-1	27°	1°
39	Tmp	100	1.144	11:03:26.2	11:03:24.6	0	2s	-2	24°	1°
40	Tmp	103	1.630	11:04:33.5	11:04:31.7	0	2s	-2	18°	1°
41	Canc	109	3.123	--:--:--	--:--:--	0		0	47°	1°
42	Canc	110	3.609	--:--:--	--:--:--	0		0	47°	1°
43	Canc	116	0.377	--:--:--	--:--:--	0		0	47°	1°
44	Canc	116	0.840	--:--:--	--:--:--	0		0	47°	1°
45	Canc	118	1.102	--:--:--	--:--:--	0		0	47°	1°
46	Canc	120	1.290	--:--:--	--:--:--	0		0	47°	1°
47	Canc	121	1.416	--:--:--	--:--:--	0		0	47°	1°
48	Canc	122	1.572	--:--:--	--:--:--	0		0	47°	1°
49	Canc	123	1.852	--:--:--	--:--:--	0		0	47°	1°
50	Canc	125	2.060	--:--:--	--:--:--	0		0	47°	1°
51	Canc	127	2.394	--:--:--	--:--:--	0		0	47°	1°
52	Canc	129	2.535	--:--:--	--:--:--	0		0	47°	1°

PC	Tp	Trc	DistPC	Ideal	Passagem	Pen	Erro	Pontos	NoPC	AtePC
53	Canc	130	2.962	--:--:--	--:--:--	0		0	47°	1°
54	Tmp	137	0.204	12:08:55.6	13:00:18.6	0	51m23s	[+600]	58°	1°
55	Tmp	138	0.495	12:09:25.6	13:00:43.5	0	51m18s	[+600]	58°	1°
56	Tmp	141	0.975	12:10:13.4	13:01:23.7	0	51m10s	[+600]	58°	1°
57	Tmp	147	2.259	12:12:23.6	13:03:17.3	0	50m54s	[+600]	58°	1°
58	Tmp	147	2.823	12:13:05.9	13:03:57.8	0	50m52s	[+600]	58°	1°
59	Tmp	149	3.312	12:13:51.0	13:04:31.1	0	50m40s	[+600]	58°	33°
60	Tmp	151	0.189	12:22:30.6	13:11:00.7	0	48m30s	[+600]	58°	39°
61	Tmp	152	0.502	12:23:04.7	13:11:31.1	0	48m26s	[+600]	58°	42°
62	Tmp	155	0.777	12:23:43.3	13:11:59.9	0	48m17s	+600	58°	44°
63	Tmp	157	1.158	12:24:22.8	13:12:37.5	0	48m15s	+600	58°	45°
64	Tmp	158	1.611	12:25:06.0	13:13:17.8	0	48m12s	+600	58°	45°
65	Tmp	159	1.922	12:25:35.9	13:13:43.4	0	48m08s	+600	58°	45°
66	Tmp	161	2.340	12:26:16.0	13:14:17.3	0	48m01s	+600	58°	45°
67	Tmp	168	0.347	12:31:36.8	13:16:48.3	0	45m12s	+600	58°	45°
68	Tmp	170	0.729	12:32:33.1	13:17:28.4	0	44m55s	+600	58°	48°
69	Tmp	173	1.503	12:33:55.9	13:18:36.3	0	44m40s	+600	58°	48°
70	Tmp	175	1.722	12:34:21.7	13:19:00.1	0	44m38s	+600	58°	48°
71	Tmp	177	2.031	12:34:59.8	13:19:30.7	0	44m31s	+600	58°	48°
72	Tmp	180	2.518	12:35:54.0	13:20:16.8	0	44m23s	+600	58°	48°
73	Tmp	182	3.082	12:36:49.8	13:21:00.1	0	44m10s	+600	58°	50°
74	Tmp	184	3.330	12:37:15.3	13:21:20.5	0	44m05s	+600	58°	50°
75	Tmp	186	3.682	12:38:04.3	13:21:52.7	0	43m48s	+600	58°	50°
76	Tmp	186	3.875	12:38:27.5	13:22:09.9	0	43m42s	+600	58°	50°
77	Tmp	187	4.266	12:39:11.0	13:22:46.5	0	43m36s	+600	58°	50°
78	Tmp	200	0.422	12:44:47.4	13:26:03.7	0	41m16s	+600	58°	50°
79	Tmp	201	0.614	12:45:07.0	13:26:22.3	0	41m15s	+600	58°	51°
80	Tmp	203	0.946	12:45:47.4	13:26:56.0	0	41m09s	+600	58°	51°
81	Tmp	203	1.224	12:46:15.2	13:27:20.6	0	41m05s	+600	58°	51°
82	Tmp	206	1.720	12:47:06.5	13:28:08.3	0	41m02s	+600	58°	51°
83	Tmp	211	0.207	13:12:49.7	13:47:02.4	0	34m13s	+600	58°	51°
84	Tmp	214	0.913	13:14:07.6	13:48:03.7	0	33m56s	+600	58°	51°
85	Tmp	218	1.853	13:16:02.1	13:49:28.2	0	33m26s	+600	58°	51°
86	Tmp	219	3.265	13:18:15.6	13:51:20.7	0	33m05s	+600	58°	51°
87	Tmp	226	4.378	13:20:39.0	13:53:04.7	0	32m26s	+600	58°	51°
88	Tmp	227	4.754	13:21:10.7	13:53:26.9	0	32m16s	+600	58°	51°

Num 65 Pen 0 PCZ 14 Total PP 16243 Col. Final 51°






### CUMBUCO - CE - Mitsubishi MotorSports 2024

#### Performance Individual

PC	Tp	Trc	DistPC	Ideal	Passagem	Pen	Erro	Pontos	NoPC	AtePC	PC	Tp	Trc	DistPC	Ideal	Passagem	Pen	Erro	Pontos	NoPC	AtePC										
N u m	66	66 / José Wilker Gomes de Chagas / Rodrigo Samapio Onofre																													
		Cat / NL / Largada		LIGHT / 90 / 10:10:00																											
		Fortaleza-CE									L200 TRITON SPORT HPE																				
PC	Tp	Trc	DistPC	Ideal	Passagem	Pen	Erro	Pontos	NoPC	AtePC	PC	Tp	Trc	DistPC	Ideal	Passagem	Pen	Erro	Pontos	NoPC	AtePC										
1	Tmp	4	0.599	10:26:13.8	10:28:41.9	0	2m28s	[+148]	56°	53°	53	Canc	130	2.962	--:--:--	--:--:--	0		0	26°	35°										
2	Tmp	8	1.005	10:27:21.0	10:29:55.2	0	2m34s	[+154]	55°	56°	54	Tmp	137	0.204	12:33:55.6	12:33:49.1	0	7s	-7	41°	35°										
3	Tmp	9	1.139	10:27:36.7	10:30:19.7	0	2m43s	[+163]	50°	51°	55	Tmp	138	0.495	12:34:25.6	12:34:10.3	0	15s	-15	42°	35°										
4	Tmp	14	0.100	10:35:23.3	10:36:20.1	0	57s	[+57]	43°	49°	56	Tmp	141	0.975	12:35:13.4	12:34:45.7	0	28s	-28	44°	35°										
5	Tmp	18	0.721	10:36:40.2	10:37:30.4	0	50s	[+50]	45°	47°	57	Tmp	147	2.259	12:37:23.6	12:36:30.5	0	53s	-53	44°	34°										
6	Tmp	19	1.350	10:37:50.9	10:38:32.6	0	42s	[+42]	44°	46°	58	Tmp	147	2.823	12:38:05.9	12:37:14.1	0	52s	-52	44°	34°										
7	Tmp	21	1.718	10:38:32.7	10:39:07.5	0	35s	[+35]	42°	42°	59	Tmp	149	3.312	12:38:51.0	12:38:02.6	0	48s	-48	44°	35°										
8	Tmp	23	1.864	10:38:51.8	10:39:26.8	0	35s	[+35]	42°	42°	60	Tmp	151	0.189	12:47:30.6	12:47:25.9	0	5s	-5	24°	33°										
9	Tmp	24	2.103	10:39:12.9	10:39:42.3	0	29s	+29	40°	42°	61	Tmp	152	0.502	12:48:04.7	12:47:48.2	0	17s	-17	35°	32°										
10	Tmp	28	0.281	10:45:10.1	10:43:45.2	0	1m25s	-85	50°	42°	62	Tmp	155	0.777	12:48:43.3	12:48:12.8	0	31s	-31	37°	32°										
11	Tmp	30	0.840	10:46:09.6	10:45:31.2	0	38s	-38	48°	41°	63	Tmp	157	1.158	12:49:22.8	12:49:07.9	0	15s	-15	32°	32°										
12	Tmp	35	1.388	10:47:22.8	10:47:13.0	0	10s	-10	34°	40°	64	Tmp	158	1.611	12:50:06.0	12:49:43.4	0	23s	-23	34°	32°										
13	Tmp	37	1.702	10:48:01.0	10:47:59.7	0	1s	-1	5°	40°	65	Tmp	159	1.922	12:50:35.9	12:50:09.7	0	26s	-26	37°	32°										
14	Tmp	39	1.874	10:48:22.0	10:48:21.0	0	1s	-1	10°	40°	66	Tmp	161	2.340	12:51:16.0	12:50:47.4	0	29s	-29	37°	32°										
15	Tmp	41	2.347	10:49:29.3	10:49:17.3	0	12s	-12	41°	39°	67	Tmp	168	0.347	12:56:36.8	12:56:16.4	0	20s	-20	42°	32°										
16	Tmp	44	0.145	10:55:23.5	10:55:25.1	0	2s	+2	27°	39°	68	Tmp	170	0.729	12:57:33.1	12:57:22.0	0	11s	-11	38°	33°										
17	Tmp	48	0.534	10:56:13.6	10:56:17.8	0	4s	+4	17°	39°	69	Tmp	173	1.503	12:58:55.9	12:58:35.2	0	21s	-21	41°	32°										
18	Tmp	48	0.729	10:56:30.3	10:56:36.7	0	6s	+6	30°	38°	70	Tmp	175	1.722	12:59:21.7	12:58:58.5	0	23s	-23	41°	32°										
19	Tmp	52	1.313	10:57:36.7	10:57:35.6	0	1s	-1	10°	38°	71	Tmp	177	2.031	12:59:59.8	12:59:40.6	0	19s	-19	40°	32°										
20	Tmp	55	1.592	10:58:10.9	10:58:16.8	0	6s	+6	29°	38°	72	Tmp	180	2.518	13:00:54.0	13:00:40.0	0	14s	-14	39°	31°										
21	Tmp	57	1.978	10:58:53.9	10:59:02.3	0	8s	+8	35°	37°	73	Tmp	182	3.082	13:01:49.8	13:01:39.4	0	10s	-10	37°	31°										
22	Tmp	60	2.532	11:00:11.2	11:00:16.6	0	5s	+5	22°	37°	74	Tmp	184	3.330	13:02:15.3	13:02:12.0	0	3s	-3	26°	31°										
23	Tmp	60	2.805	11:00:47.6	11:00:48.4	0	1s	+1	5°	36°	75	Tmp	186	3.682	13:03:04.3	13:03:16.7	0	12s	+12	40°	31°										
24	Tmp	63	3.289	11:01:50.6	11:01:49.3	0	1s	-1	4°	36°	76	Tmp	186	3.875	13:03:27.5	13:03:42.3	0	15s	+15	39°	31°										
25	Tmp	64	3.618	11:02:24.5	11:02:19.6	0	5s	-5	27°	36°	77	Tmp	187	4.266	13:04:11.0	13:04:23.3	0	12s	+12	37°	31°										
26	Tmp	65	4.101	11:03:11.7	11:03:19.7	0	8s	+8	7°	35°	78	Tmp	200	0.422	13:09:47.4	13:09:47.5	0	0s	0	4°	31°										
27	Tmp	67	4.418	11:03:42.1	11:03:44.8	0	3s	+3	7°	35°	79	Tmp	201	0.614	13:10:07.0	13:10:07.7	0	1s	+1	9°	31°										
28	Tmp	70	5.062	11:05:11.5	11:04:50.4	0	21s	-21	38°	35°	80	Tmp	203	0.946	13:10:47.4	13:10:48.3	0	1s	+1	9°	31°										
29	Tmp	72	5.344	11:05:42.2	11:05:38.5	0	4s	-4	18°	35°	81	Tmp	203	1.224	13:11:15.2	13:11:22.3	0	7s	+7	34°	31°										
30	Tmp	74	5.757	11:06:21.1	11:06:09.1	0	12s	-12	37°	35°	82	Tmp	206	1.720	13:12:06.5	13:12:12.6	0	6s	+6	38°	31°										
31	Tmp	78	6.243	11:07:20.4	11:07:03.8	0	17s	-17	38°	35°	83	Tmp	211	0.207	13:37:49.7	13:37:48.6	0	1s	-1	13°	31°										
32	Tmp	81	6.645	11:08:02.2	11:07:35.7	0	27s	-27	39°	35°	84	Tmp	214	0.913	13:39:07.6	13:38:57.9	0	10s	-10	42°	31°										
33	Tmp	82	7.116	11:08:52.0	11:08:13.4	0	39s	-39	43°	36°	85	Tmp	218	1.853	13:41:02.1	13:40:44.3	0	18s	-18	44°	31°										
34	Tmp	87	0.115	11:18:16.3	11:18:10.6	0	6s	-6	43°	36°	86	Tmp	219	3.265	13:43:15.6	13:42:37.0	0	39s	-39	46°	31°										
35	Tmp	90	0.705	11:19:34.6	11:19:12.2	0	22s	-22	47°	36°	87	Tmp	226	4.378	13:45:39.0	13:45:23.6	0	15s	-15	44°	31°										
36	Tmp	92	1.047	11:20:15.5	11:19:51.6	0	24s	-24	47°	36°	88	Tmp	227	4.754	13:46:10.7	13:45:55.0	0	16s	-16	45°	31°										
37	Tmp	96	0.139	11:26:35.1	11:26:36.9	0	2s	+2	27°	35°	<table border="1"> <tr> <td>Num</td><td>66</td><td>Pen</td><td>0</td><td>PCZ</td><td>1</td><td>Total PP</td><td>1046</td><td>Col. Final</td><td>31°</td> </tr> </table>											Num	66	Pen	0	PCZ	1	Total PP	1046	Col. Final	31°
Num	66	Pen	0	PCZ	1	Total PP	1046	Col. Final	31°																						
38	Tmp	97	0.393	11:27:01.3	11:26:57.7	0	4s	-4	40°	35°																					
39	Tmp	100	1.144	11:28:26.2	11:28:13.0	0	13s	-13	40°	35°																					
40	Tmp	103	1.630	11:29:33.5	11:29:27.7	0	6s	-6	27°	35°																					
41	Canc	109	3.123	--:--:--	--:--:--	0		0	26°	35°																					
42	Canc	110	3.609	--:--:--	--:--:--	0		0	26°	35°																					
43	Canc	116	0.377	--:--:--	--:--:--	0		0	26°	35°																					
44	Canc	116	0.840	--:--:--	--:--:--	0		0	26°	35°																					
45	Canc	118	1.102	--:--:--	--:--:--	0		0	26°	35°																					
46	Canc	120	1.290	--:--:--	--:--:--	0		0	26°	35°																					
47	Canc	121	1.416	--:--:--	--:--:--	0		0	26°	35°																					
48	Canc	122	1.572	--:--:--	--:--:--	0		0	26°	35°																					
49	Canc	123	1.852	--:--:--	--:--:--	0		0	26°	35°																					
50	Canc	125	2.060	--:--:--	--:--:--	0		0	26°	35°																					
51	Canc	127	2.394	--:--:--	--:--:--	0		0	26°	35°																					
52	Canc	129	2.535	--:--:--	--:--:--	0		0	26°	35°																					




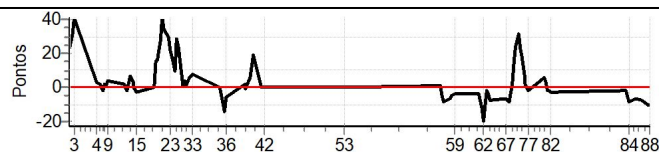


### CUMBUCO - CE - Mitsubishi MotorSports 2024

#### Performance Individual

PC	Tp	Trc	DistPC	Ideal	Passagem	Pen	Erro	Pontos	NoPC	AtePC	PC	Tp	Trc	DistPC	Ideal	Passagem	Pen	Erro	Pontos	NoPC	AtePC
<b>N</b>	<b>67</b>	67 / Lindemberg Ribeiro da Silva / Camila Soares de Freitas																			
<b>u</b>		Cat / NL / Largada		LIGHT / 92 / 10:12:00																	
<b>m</b>	<b>27º</b>	Fortaleza-CE			PAJERO TR4 FLEX 2.0 4X4 AT 5P																
PC	Tp	Trc	DistPC	Ideal	Passagem	Pen	Erro	Pontos	NoPC	AtePC	PC	Tp	Trc	DistPC	Ideal	Passagem	Pen	Erro	Pontos	NoPC	AtePC
1	Tmp	4	0.599	10:28:13.8	10:28:37.0	0	23s	+23	46º	43º	53	Canc	130	2.962	--:--:--	--:--:--	0		0	24º	29º
2	Tmp	8	1.005	10:29:21.0	10:29:51.6	0	31s	[+31]	44º	44º	54	Tmp	137	0.204	12:35:55.6	12:35:56.1	0	1s	+1	16º	29º
3	Tmp	9	1.139	10:29:36.7	10:30:17.7	0	41s	[+41]	40º	41º	55	Tmp	138	0.495	12:36:25.6	12:36:20.2	0	5s	-5	37º	28º
4	Tmp	14	0.100	10:37:23.3	10:37:25.8	0	3s	+3	20º	37º	56	Tmp	141	0.975	12:37:13.4	12:37:04.4	0	9s	-9	38º	28º
5	Tmp	18	0.721	10:38:40.2	10:38:41.9	0	2s	+2	16º	32º	57	Tmp	147	2.259	12:39:23.6	12:39:16.7	0	7s	-7	36º	28º
6	Tmp	19	1.350	10:39:50.9	10:39:48.7	0	2s	-2	21º	30º	58	Tmp	147	2.823	12:40:05.9	12:40:00.9	0	5s	-5	35º	28º
7	Tmp	21	1.718	10:40:32.7	10:40:34.9	0	2s	+2	13º	28º	59	Tmp	149	3.312	12:40:51.0	12:40:47.5	0	4s	-4	33º	26º
8	Tmp	23	1.864	10:40:51.8	10:40:52.9	0	1s	+1	6º	28º	60	Tmp	151	0.189	12:49:30.6	12:49:27.0	0	4s	-4	22º	26º
9	Tmp	24	2.103	10:41:12.9	10:41:16.4	0	4s	+4	27º	28º	61	Tmp	152	0.502	12:50:04.7	12:49:53.1	0	12s	-12	32º	26º
10	Tmp	28	0.281	10:47:10.1	10:47:12.0	0	2s	+2	26º	27º	62	Tmp	155	0.777	12:50:43.3	12:50:22.9	0	20s	-20	32º	26º
11	Tmp	30	0.840	10:48:09.6	10:48:07.3	0	2s	-2	29º	23º	63	Tmp	157	1.158	12:51:22.8	12:51:12.8	0	10s	-10	29º	26º
12	Tmp	35	1.388	10:49:22.8	10:49:29.9	0	7s	+7	28º	23º	64	Tmp	158	1.611	12:52:06.0	12:52:03.6	0	2s	-2	19º	27º
13	Tmp	37	1.702	10:50:01.0	10:50:03.9	0	3s	+3	14º	23º	65	Tmp	159	1.922	12:52:35.9	12:52:32.4	0	4s	-4	27º	27º
14	Tmp	39	1.874	10:50:22.0	10:50:22.3	0	0s	0	3º	21º	66	Tmp	161	2.340	12:53:16.0	12:53:08.5	0	8s	-8	33º	26º
15	Tmp	41	2.347	10:51:29.3	10:51:26.4	0	3s	-3	24º	21º	67	Tmp	168	0.347	12:58:36.8	12:58:29.7	0	7s	-7	36º	26º
16	Tmp	44	0.145	10:57:23.5	10:57:23.6	0	0s	0	3º	21º	68	Tmp	170	0.729	12:59:33.1	12:59:24.0	0	9s	-9	37º	25º
17	Tmp	48	0.534	10:58:13.6	10:58:28.6	0	15s	+15	42º	21º	69	Tmp	173	1.503	13:00:55.9	13:00:58.2	0	2s	+2	30º	25º
18	Tmp	48	0.729	10:58:30.3	10:58:46.5	0	16s	+16	44º	23º	70	Tmp	175	1.722	13:01:21.7	13:01:36.1	0	14s	+14	40º	25º
19	Tmp	52	1.313	10:59:36.7	11:00:05.0	0	28s	[+28]	46º	26º	71	Tmp	177	2.031	13:01:59.8	13:02:23.4	0	24s	+24	41º	27º
20	Tmp	55	1.592	11:00:10.9	11:00:51.6	0	41s	[+41]	46º	29º	72	Tmp	180	2.518	13:02:54.0	13:03:25.1	0	31s	[+31]	41º	27º
21	Tmp	57	1.978	11:00:53.9	11:01:28.2	0	34s	[+34]	46º	29º	73	Tmp	182	3.082	13:03:49.8	13:04:12.3	0	23s	+23	41º	27º
22	Tmp	60	2.532	11:02:11.2	11:02:41.5	0	30s	[+30]	45º	31º	74	Tmp	184	3.330	13:04:15.3	13:04:33.3	0	18s	+18	39º	27º
23	Tmp	60	2.805	11:02:47.6	11:03:09.1	0	22s	+22	42º	31º	75	Tmp	186	3.682	13:05:04.3	13:05:09.3	0	5s	+5	28º	27º
24	Tmp	63	3.289	11:03:50.6	11:04:04.5	0	14s	+14	39º	31º	76	Tmp	186	3.875	13:05:27.5	13:05:29.1	0	2s	+2	11º	27º
25	Tmp	64	3.618	11:04:24.5	11:04:34.8	0	10s	+10	35º	31º	77	Tmp	187	4.266	13:06:11.0	13:06:08.8	0	2s	-2	8º	27º
26	Tmp	65	4.101	11:05:11.7	11:05:40.8	0	29s	[+29]	37º	31º	78	Tmp	200	0.422	13:11:47.4	13:11:52.9	0	6s	+6	33º	27º
27	Tmp	67	4.418	11:05:42.1	11:06:07.5	0	25s	+25	33º	31º	79	Tmp	201	0.614	13:12:07.0	13:12:09.9	0	3s	+3	26º	27º
28	Tmp	70	5.062	11:07:11.5	11:07:12.8	0	1s	+1	7º	30º	80	Tmp	203	0.946	13:12:47.4	13:12:45.3	0	2s	-2	14º	27º
29	Tmp	72	5.344	11:07:42.2	11:07:46.4	0	4s	+4	17º	29º	81	Tmp	203	1.224	13:13:15.2	13:13:12.9	0	2s	-2	22º	27º
30	Tmp	74	5.757	11:08:21.1	11:08:22.2	0	1s	+1	7º	29º	82	Tmp	206	1.720	13:14:06.5	13:14:03.2	0	3s	-3	35º	27º
31	Tmp	78	6.243	11:09:20.4	11:09:26.4	0	6s	+6	19º	29º	83	Tmp	211	0.207	13:39:49.7	13:39:47.6	0	2s	-2	26º	27º
32	Tmp	81	6.645	11:10:02.2	11:10:08.9	0	7s	+7	28º	29º	84	Tmp	214	0.913	13:41:07.6	13:40:58.3	0	9s	-9	39º	27º
33	Tmp	82	7.116	11:10:52.0	11:10:59.9	0	8s	+8	29º	29º	85	Tmp	218	1.853	13:43:02.1	13:42:55.3	0	7s	-7	38º	27º
34	Tmp	87	0.115	11:20:16.3	11:20:16.3	0	0s	0	3º	29º	86	Tmp	219	3.265	13:45:15.6	13:45:08.1	0	8s	-8	41º	27º
35	Tmp	90	0.705	11:21:34.6	11:21:20.8	0	14s	-14	42º	30º	87	Tmp	226	4.378	13:47:39.0	13:47:28.6	0	10s	-10	43º	26º
36	Tmp	92	1.047	11:22:15.5	11:22:09.8	0	6s	-6	37º	30º	88	Tmp	227	4.754	13:48:10.7	13:48:00.6	0	10s	-10	44º	27º
37	Tmp	96	0.139	11:28:35.1	11:28:36.6	0	2s	+2	26º	29º											
38	Tmp	97	0.393	11:29:01.3	11:29:00.3	0	1s	-1	20º	29º											
39	Tmp	100	1.144	11:30:26.2	11:30:32.3	0	6s	+6	34º	29º											
40	Tmp	103	1.630	11:31:33.5	11:31:52.1	0	19s	+19	40º	29º											
41	Canc	109	3.123	--:--:--	--:--:--	0		0	24º	29º											
42	Canc	110	3.609	--:--:--	--:--:--	0		0	24º	29º											
43	Canc	116	0.377	--:--:--	--:--:--	0		0	24º	29º											
44	Canc	116	0.840	--:--:--	--:--:--	0		0	24º	29º											
45	Canc	118	1.102	--:--:--	--:--:--	0		0	24º	29º											
46	Canc	120	1.290	--:--:--	--:--:--	0		0	24º	29º											
47	Canc	121	1.416	--:--:--	--:--:--	0		0	24º	29º											
48	Canc	122	1.572	--:--:--	--:--:--	0		0	24º	29º											
49	Canc	123	1.852	--:--:--	--:--:--	0		0	24º	29º											
50	Canc	125	2.060	--:--:--	--:--:--	0		0	24º	29º											
51	Canc	127	2.394	--:--:--	--:--:--	0		0	24º	29º											
52	Canc	129	2.535	--:--:--	--:--:--	0		0	24º	29º											

Num 67 Pen 0 PCZ 3 Total PP 490 Col. Final 27º







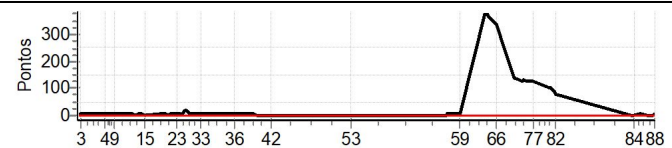
# CUMBUCO - CE - Mitsubishi MotorSports 2024

## Performance Individual

PC	Tp	Trc	DistPC	Ideal	Passagem	Pen	Erro	Pontos	NoPC	AtePC
N u m	68	68 / Arlan da Silva Machado / Leonardo Botelho Almeida Silva								
		Cat / NL / Largada		LIGHT / 68 / 09:48:00						
		Fortaleza-CE				L200 TRITON 3.2 DIESEL MT				
PC	Tp	Trc	DistPC	Ideal	Passagem	Pen	Erro	Pontos	NoPC	AtePC
1	Tmp	4	0.599	10:04:13.8	10:04:20.0	0	6s	+6	31°	30°
2	Tmp	8	1.005	10:05:21.0	10:05:20.0	0	1s	-1	7°	9°
3	Tmp	9	1.139	10:05:36.7	10:05:41.9	0	5s	+5	14°	14°
4	Tmp	14	0.100	10:13:23.3	10:13:28.5	0	5s	+5	26°	20°
5	Tmp	18	0.721	10:14:40.2	10:14:43.4	0	3s	+3	19°	17°
6	Tmp	19	1.350	10:15:50.9	10:15:54.8	0	4s	+4	28°	18°
7	Tmp	21	1.718	10:16:32.7	10:16:38.4	0	6s	+6	27°	19°
8	Tmp	23	1.864	10:16:51.8	10:16:57.7	0	6s	+6	28°	18°
9	Tmp	24	2.103	10:17:12.9	10:17:15.5	0	3s	+3	25°	17°
10	Tmp	28	0.281	10:23:10.1	10:23:14.8	0	5s	+5	36°	18°
11	Tmp	30	0.840	10:24:09.6	10:24:11.0	0	1s	+1	21°	19°
12	Tmp	35	1.388	10:25:22.8	10:25:25.0	0	2s	+2	18°	20°
13	Tmp	37	1.702	10:26:01.0	10:26:04.3	0	3s	+3	17°	20°
14	Tmp	39	1.874	10:26:22.0	10:26:25.4	0	3s	+3	25°	20°
15	Tmp	41	2.347	10:27:29.3	10:27:30.0	0	1s	+1	13°	19°
16	Tmp	44	0.145	10:33:23.5	10:33:29.6	0	6s	+6	42°	20°
17	Tmp	48	0.534	10:34:13.6	10:34:18.0	0	4s	+4	19°	20°
18	Tmp	48	0.729	10:34:30.3	10:34:36.3	0	6s	+6	31°	19°
19	Tmp	52	1.313	10:35:36.7	10:35:37.4	0	1s	+1	15°	19°
20	Tmp	55	1.592	10:36:10.9	10:36:16.2	0	5s	+5	24°	19°
21	Tmp	57	1.978	10:36:53.9	10:36:58.9	0	5s	+5	31°	19°
22	Tmp	60	2.532	10:38:11.2	10:38:16.5	0	5s	+5	23°	19°
23	Tmp	60	2.805	10:38:47.6	10:38:49.7	0	2s	+2	15°	18°
24	Tmp	63	3.289	10:39:50.6	10:39:54.8	0	4s	+4	22°	18°
25	Tmp	64	3.618	10:40:24.5	10:40:25.3	0	1s	+1	6°	18°
26	Tmp	65	4.101	10:41:11.7	10:41:25.6	0	14s	+14	16°	18°
27	Tmp	67	4.418	10:41:42.1	10:41:56.3	0	14s	+14	21°	16°
28	Tmp	70	5.062	10:43:11.5	10:43:15.5	0	4s	+4	23°	17°
29	Tmp	72	5.344	10:43:42.2	10:43:49.6	0	7s	+7	29°	17°
30	Tmp	74	5.757	10:44:21.1	10:44:25.1	0	4s	+4	23°	17°
31	Tmp	78	6.243	10:45:20.4	10:45:24.8	0	4s	+4	13°	17°
32	Tmp	81	6.645	10:46:02.2	10:46:04.2	0	2s	+2	16°	17°
33	Tmp	82	7.116	10:46:52.0	10:46:56.0	0	4s	+4	17°	17°
34	Tmp	87	0.115	10:56:16.3	10:56:18.1	0	2s	+2	31°	17°
35	Tmp	90	0.705	10:57:34.6	10:57:36.7	0	2s	+2	24°	16°
36	Tmp	92	1.047	10:58:15.5	10:58:18.6	0	3s	+3	31°	16°
37	Tmp	96	0.139	11:04:35.1	11:04:38.8	0	4s	+4	42°	17°
38	Tmp	97	0.393	11:05:01.3	11:05:03.4	0	2s	+2	34°	17°
39	Tmp	100	1.144	11:06:26.2	11:06:25.0	0	1s	-1	17°	17°
40	Tmp	103	1.630	11:07:33.5	11:07:33.7	0	0s	0	7°	17°
41	Canc	109	3.123	--:--:--	--:--:--	0		0	46°	17°
42	Canc	110	3.609	--:--:--	--:--:--	0		0	46°	17°
43	Canc	116	0.377	--:--:--	--:--:--	0		0	46°	17°
44	Canc	116	0.840	--:--:--	--:--:--	0		0	46°	17°
45	Canc	118	1.102	--:--:--	--:--:--	0		0	46°	17°
46	Canc	120	1.290	--:--:--	--:--:--	0		0	46°	17°
47	Canc	121	1.416	--:--:--	--:--:--	0		0	46°	17°
48	Canc	122	1.572	--:--:--	--:--:--	0		0	46°	17°
49	Canc	123	1.852	--:--:--	--:--:--	0		0	46°	17°
50	Canc	125	2.060	--:--:--	--:--:--	0		0	46°	17°
51	Canc	127	2.394	--:--:--	--:--:--	0		0	46°	17°
52	Canc	129	2.535	--:--:--	--:--:--	0		0	46°	17°

PC	Tp	Trc	DistPC	Ideal	Passagem	Pen	Erro	Pontos	NoPC	AtePC
53	Canc	130	2.962	--:--:--	--:--:--	0		0	46°	17°
54	Tmp	137	0.204	12:11:55.6	12:11:56.6	0	1s	+1	24°	18°
55	Tmp	138	0.495	12:12:25.6	12:12:30.7	0	5s	+5	38°	17°
56	Tmp	141	0.975	12:13:13.4	12:13:20.6	0	7s	+7	36°	17°
57	Tmp	147	2.259	12:15:23.6	12:15:28.9	0	5s	+5	33°	18°
58	Tmp	147	2.823	12:16:05.9	12:16:07.9	0	2s	+2	26°	18°
59	Tmp	149	3.312	12:16:51.0	12:16:52.3	0	1s	+1	11°	16°
60	Tmp	151	0.189	12:25:30.6	12:31:57.7	0	6m27s	[+387]	49°	15°
61	Tmp	152	0.502	12:26:04.7	12:32:23.8	0	6m19s	[+379]	47°	15°
62	Tmp	155	0.777	12:26:43.3	12:32:49.1	0	6m06s	[+366]	46°	15°
63	Tmp	157	1.158	12:27:22.8	12:33:24.7	0	6m02s	[+362]	46°	16°
64	Tmp	158	1.611	12:28:06.0	12:33:54.0	0	5m48s	[+348]	46°	16°
65	Tmp	159	1.922	12:28:35.9	12:34:21.3	0	5m45s	[+345]	46°	16°
66	Tmp	161	2.340	12:29:16.0	12:34:52.9	0	5m37s	[+337]	46°	31°
67	Tmp	168	0.347	12:34:36.8	12:37:10.5	0	2m34s	[+154]	45°	31°
68	Tmp	170	0.729	12:35:33.1	12:37:49.2	0	2m16s	+136	45°	31°
69	Tmp	173	1.503	12:36:55.9	12:39:05.6	0	2m10s	+130	45°	33°
70	Tmp	175	1.722	12:37:21.7	12:39:32.5	0	2m11s	+131	45°	35°
71	Tmp	177	2.031	12:37:59.8	12:40:07.1	0	2m07s	+127	45°	35°
72	Tmp	180	2.518	12:38:54.0	12:41:06.0	0	2m12s	+132	46°	38°
73	Tmp	182	3.082	12:39:49.8	12:41:53.7	0	2m04s	+124	46°	38°
74	Tmp	184	3.330	12:40:15.3	12:42:18.6	0	2m03s	+123	46°	37°
75	Tmp	186	3.682	12:41:04.3	12:43:10.6	0	2m06s	+126	46°	38°
76	Tmp	186	3.875	12:41:27.5	12:43:34.6	0	2m07s	+127	46°	38°
77	Tmp	187	4.266	12:42:11.0	12:44:16.8	0	2m06s	+126	46°	39°
78	Tmp	200	0.422	12:47:47.4	12:49:31.4	0	1m44s	+104	47°	39°
79	Tmp	201	0.614	12:48:07.0	12:49:48.4	0	1m41s	+101	47°	39°
80	Tmp	203	0.946	12:48:47.4	12:50:22.2	0	1m35s	+95	47°	39°
81	Tmp	203	1.224	12:49:15.2	12:50:43.0	0	1m28s	+88	47°	40°
82	Tmp	206	1.720	12:50:06.5	12:51:24.3	0	1m18s	+78	47°	40°
83	Tmp	211	0.207	13:15:49.7	13:15:50.9	0	1s	+1	17°	40°
84	Tmp	214	0.913	13:17:07.6	13:17:07.3	0	0s	0	10°	38°
85	Tmp	218	1.853	13:19:02.1	13:19:08.1	0	6s	+6	37°	38°
86	Tmp	219	3.265	13:21:15.6	13:21:14.5	0	1s	-1	22°	38°
87	Tmp	226	4.378	13:23:39.0	13:23:36.7	0	2s	-2	29°	38°
88	Tmp	227	4.754	13:24:10.7	13:24:15.0	0	4s	+4	38°	38°

Num 68 Pen 0 PCZ 2 Total PP 1943 Col. Final 38°




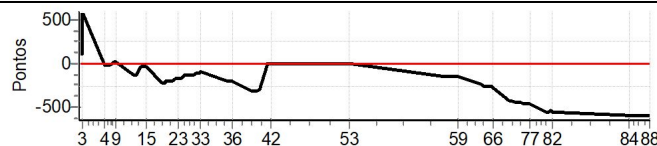


### CUMBUCO - CE - Mitsubishi MotorSports 2024

#### Performance Individual

PC	Tp	Trc	DistPC	Ideal	Passagem	Pen	Erro	Pontos	NoPC	AtePC	PC	Tp	Trc	DistPC	Ideal	Passagem	Pen	Erro	Pontos	NoPC	AtePC	
<b>N</b> <b>u</b> <b>m</b>	<b>69</b>	69 / Jose Eneas Figueiras Neto / Ana • rika																				
		Cat / NL / Largada			LIGHT / 130 / 10:50:00																	
		Fortaleza-CE									L200 TRITON SPORT HPE-S 2.4 D 4X											
1	Tmp	4	0.599	11:06:13.8	11:08:13.0	0	1m59s	[+119]	55°	52°	53	Canc	130	2.962	--:--:--	--:--:--	0		0	2°	53°	
2	Tmp	8	1.005	11:07:21.0	11:09:16.5	0	1m56s	[+116]	54°	55°	54	Tmp	137	0.204	13:13:55.6	13:11:29.8	0	2m26s	-146	47°	53°	
3	Tmp	9	1.139	11:07:36.7	--:--:--	0		+600	53°	56°	55	Tmp	138	0.495	13:14:25.6	13:11:58.6	0	2m27s	-147	47°	53°	
4	Tmp	14	0.100	11:15:23.3	11:15:10.2	0	13s	-13	30°	56°	56	Tmp	141	0.975	13:15:13.4	13:12:42.1	0	2m31s	-151	47°	53°	
5	Tmp	18	0.721	11:16:40.2	11:16:27.0	0	13s	-13	32°	52°	57	Tmp	147	2.259	13:17:23.6	13:14:52.3	0	2m31s	-151	46°	53°	
6	Tmp	19	1.350	11:17:50.9	11:17:49.2	0	2s	-2	17°	51°	58	Tmp	147	2.823	13:18:05.9	13:15:36.7	0	2m29s	-149	46°	53°	
7	Tmp	21	1.718	11:18:32.7	11:18:46.8	0	14s	[+14]	36°	50°	59	Tmp	149	3.312	13:18:51.0	13:16:18.6	0	2m32s	-152	46°	53°	
8	Tmp	23	1.864	11:18:51.8	11:19:05.2	0	13s	[+13]	35°	49°	60	Tmp	151	0.189	13:27:30.6	13:23:21.0	0	4m10s	-250	46°	53°	
9	Tmp	24	2.103	11:19:12.9	11:19:24.6	0	12s	[+12]	38°	47°	61	Tmp	152	0.502	13:28:04.7	13:23:50.7	0	4m14s	-254	46°	53°	
10	Tmp	28	0.281	11:25:10.1	11:22:51.4	0	2m19s	-139	54°	49°	62	Tmp	155	0.777	13:28:43.3	13:24:17.0	0	4m26s	-266	45°	54°	
11	Tmp	30	0.840	11:26:09.6	11:23:56.4	0	2m13s	-133	54°	50°	63	Tmp	157	1.158	13:29:22.8	13:25:03.3	0	4m20s	-260	45°	54°	
12	Tmp	35	1.388	11:27:22.8	11:26:28.4	0	54s	-54	49°	50°	64	Tmp	158	1.611	13:30:06.0	13:25:41.8	0	4m24s	-264	45°	55°	
13	Tmp	37	1.702	11:28:01.0	11:27:18.6	0	42s	-42	49°	50°	65	Tmp	159	1.922	13:30:35.9	13:26:09.3	0	4m27s	-267	45°	55°	
14	Tmp	39	1.874	11:28:22.0	11:27:44.2	0	38s	-38	49°	48°	66	Tmp	161	2.340	13:31:16.0	13:26:41.8	0	4m34s	-274	45°	54°	
15	Tmp	41	2.347	11:29:29.3	11:28:45.4	0	44s	-44	48°	48°	67	Tmp	168	0.347	13:36:36.8	13:29:31.2	0	7m06s	-426	51°	52°	
16	Tmp	44	0.145	11:35:23.5	11:31:35.4	0	3m48s	-228	54°	50°	68	Tmp	170	0.729	13:37:33.1	13:30:17.5	0	7m16s	-436	51°	52°	
17	Tmp	48	0.534	11:36:13.6	11:32:32.1	0	3m42s	-222	54°	50°	69	Tmp	173	1.503	13:38:55.9	13:31:30.2	0	7m26s	-446	51°	52°	
18	Tmp	48	0.729	11:36:30.3	11:32:55.2	0	3m35s	-215	54°	50°	70	Tmp	175	1.722	13:39:21.7	13:31:55.8	0	7m26s	-446	51°	52°	
19	Tmp	52	1.313	11:37:36.7	11:34:03.6	0	3m33s	-213	54°	51°	71	Tmp	177	2.031	13:39:59.8	13:32:32.5	0	7m27s	-447	51°	52°	
20	Tmp	55	1.592	11:38:10.9	11:34:48.1	0	3m23s	-203	53°	51°	72	Tmp	180	2.518	13:40:54.0	13:33:18.5	0	7m36s	-456	51°	52°	
21	Tmp	57	1.978	11:38:53.9	11:35:37.3	0	3m17s	-197	53°	52°	73	Tmp	182	3.082	13:41:49.8	13:34:08.1	0	7m42s	-462	51°	52°	
22	Tmp	60	2.532	11:40:11.2	11:37:21.8	0	2m49s	-169	52°	52°	74	Tmp	184	3.330	13:42:15.3	13:34:34.4	0	7m41s	-461	51°	52°	
23	Tmp	60	2.805	11:40:47.6	11:37:55.1	0	2m53s	-173	52°	52°	75	Tmp	186	3.682	13:43:04.3	13:35:12.6	0	7m52s	-472	51°	52°	
24	Tmp	63	3.289	11:41:50.6	11:39:08.9	0	2m42s	-162	51°	52°	76	Tmp	186	3.875	13:43:27.5	13:35:35.5	0	7m52s	-472	51°	52°	
25	Tmp	64	3.618	11:42:24.5	11:39:47.3	0	2m37s	-157	51°	52°	77	Tmp	187	4.266	13:44:11.0	13:36:22.0	0	7m49s	-469	51°	52°	
26	Tmp	65	4.101	11:43:11.7	11:40:58.3	0	2m13s	-133	51°	52°	78	Tmp	200	0.422	13:49:47.4	13:40:31.9	0	9m16s	-556	51°	52°	
27	Tmp	67	4.418	11:43:42.1	11:41:33.0	0	2m09s	-129	51°	52°	79	Tmp	201	0.614	13:50:07.0	13:40:52.5	0	9m15s	-555	51°	52°	
28	Tmp	70	5.062	11:45:11.5	11:42:56.4	0	2m15s	-135	51°	51°	80	Tmp	203	0.946	13:50:47.4	13:41:33.7	0	9m14s	-554	51°	52°	
29	Tmp	72	5.344	11:45:42.2	11:43:32.8	0	2m09s	-129	51°	51°	81	Tmp	203	1.224	13:51:15.2	13:42:03.3	0	9m12s	-552	51°	52°	
30	Tmp	74	5.757	11:46:21.1	11:44:14.4	0	2m07s	-127	51°	51°	82	Tmp	206	1.720	13:52:06.5	13:42:49.6	0	9m17s	-557	51°	52°	
31	Tmp	78	6.243	11:47:20.4	11:45:26.5	0	1m54s	-114	51°	51°	83	Tmp	211	0.207	14:17:49.7	14:01:42.9	0	16m07s	-600	51°	52°	
32	Tmp	81	6.645	11:48:02.2	11:46:13.0	0	1m49s	-109	50°	51°	84	Tmp	214	0.913	14:19:07.6	14:02:55.4	0	16m12s	-600	51°	52°	
33	Tmp	82	7.116	11:48:52.0	11:47:11.7	0	1m40s	-100	50°	50°	85	Tmp	218	1.853	14:21:02.1	14:04:43.8	0	16m18s	-600	51°	52°	
34	Tmp	87	0.115	11:58:16.3	11:54:48.9	0	3m27s	-207	52°	50°	86	Tmp	219	3.265	14:23:15.6	14:07:15.4	0	16m00s	-600	51°	52°	
35	Tmp	90	0.705	11:59:34.6	11:56:07.5	0	3m27s	-207	52°	50°	87	Tmp	226	4.378	14:25:39.0	14:09:37.3	0	16m02s	-600	51°	52°	
36	Tmp	92	1.047	12:00:15.5	11:56:51.4	0	3m24s	-204	53°	50°	88	Tmp	227	4.754	14:26:10.7	14:10:07.2	0	16m04s	-600	51°	52°	
37	Tmp	96	0.139	12:06:35.1	12:01:14.2	0	5m21s	-321	53°	51°												
38	Tmp	97	0.393	12:07:01.3	12:01:38.4	0	5m23s	-323	53°	52°												
39	Tmp	100	1.144	12:08:26.2	12:03:14.1	0	5m12s	-312	53°	52°												
40	Tmp	103	1.630	12:09:33.5	12:04:25.4	0	5m08s	-308	55°	53°												
41	Canc	109	3.123	--:--:--	--:--:--	0		0	3°	53°												
42	Canc	110	3.609	--:--:--	--:--:--	0		0	3°	53°												
43	Canc	116	0.377	--:--:--	--:--:--	0		0	3°	53°												
44	Canc	116	0.840	--:--:--	--:--:--	0		0	2°	53°												
45	Canc	118	1.102	--:--:--	--:--:--	0		0	3°	53°												
46	Canc	120	1.290	--:--:--	--:--:--	0		0	3°	53°												
47	Canc	121	1.416	--:--:--	--:--:--	0		0	2°	53°												
48	Canc	122	1.572	--:--:--	--:--:--	0		0	2°	53°												
49	Canc	123	1.852	--:--:--	--:--:--	0		0	3°	53°												
50	Canc	125	2.060	--:--:--	--:--:--	0		0	3°	53°												
51	Canc	127	2.394	--:--:--	--:--:--	0		0	3°	53°												
52	Canc	129	2.535	--:--:--	--:--:--	0		0	3°	53°												

Num **69** Pen **0** PCZ **0** Total PP **19973** Col. Final **52°**





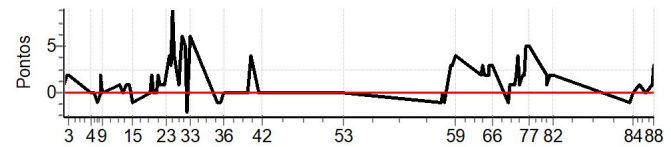
# CUMBUCO - CE - Mitsubishi MotorSports 2024

## Performance Individual

PC	Tp	Trc	DistPC	Ideal	Passagem	Pen	Erro	Pontos	NoPC	AtePC
N u m	70	70 / Marcos Ibiapina Lima / Alexandre Verton								
		Cat / NL / Largada		LIGHT / 70 / 09:50:00						
		Fortaleza-CE				PAJERO DAKAR 3.2L D A/T				
PC	Tp	Trc	DistPC	Ideal	Passagem	Pen	Erro	Pontos	NoPC	AtePC
1	Tmp	4	0.599	10:06:13.8	10:06:14.7	0	1s	+1	14°	13°
2	Tmp	8	1.005	10:07:21.0	10:07:22.9	0	2s	+2	11°	5°
3	Tmp	9	1.139	10:07:36.7	10:07:38.4	0	2s	+2	7°	4°
4	Tmp	14	0.100	10:15:23.3	10:15:23.3	0	0s	0	1°	3°
5	Tmp	18	0.721	10:16:40.2	10:16:40.5	0	0s	0	4°	2°
6	Tmp	19	1.350	10:17:50.9	10:17:49.6	0	1s	-1	13°	2°
7	Tmp	21	1.718	10:18:32.7	10:18:33.1	0	0s	0	3°	2°
8	Tmp	23	1.864	10:18:51.8	10:18:54.0	0	2s	+2	12°	3°
9	Tmp	24	2.103	10:19:12.9	10:19:13.3	0	0s	0	1°	3°
10	Tmp	28	0.281	10:25:10.1	10:25:10.9	0	1s	+1	19°	3°
11	Tmp	30	0.840	10:26:09.6	10:26:10.0	0	0s	0	8°	3°
12	Tmp	35	1.388	10:27:22.8	10:27:23.4	0	1s	+1	12°	3°
13	Tmp	37	1.702	10:28:01.0	10:28:01.7	0	1s	+1	7°	3°
14	Tmp	39	1.874	10:28:22.0	10:28:22.9	0	1s	+1	13°	3°
15	Tmp	41	2.347	10:29:29.3	10:29:28.7	0	1s	-1	12°	3°
16	Tmp	44	0.145	10:35:23.5	10:35:23.4	0	0s	0	11°	3°
17	Tmp	48	0.534	10:36:13.6	10:36:15.8	0	2s	+2	8°	3°
18	Tmp	48	0.729	10:36:30.3	10:36:30.4	0	0s	0	3°	3°
19	Tmp	52	1.313	10:37:36.7	10:37:36.5	0	0s	0	6°	3°
20	Tmp	55	1.592	10:38:10.9	10:38:13.3	0	2s	+2	5°	3°
21	Tmp	57	1.978	10:38:53.9	10:38:54.7	0	1s	+1	7°	3°
22	Tmp	60	2.532	10:40:11.2	10:40:12.6	0	1s	+1	9°	3°
23	Tmp	60	2.805	10:40:47.6	10:40:49.5	0	2s	+2	14°	2°
24	Tmp	63	3.289	10:41:50.6	10:41:54.4	0	4s	[+4]	21°	2°
25	Tmp	64	3.618	10:42:24.5	10:42:27.9	0	3s	+3	21°	2°
26	Tmp	65	4.101	10:43:11.7	10:43:20.5	0	9s	[+9]	9°	2°
27	Tmp	67	4.418	10:43:42.1	10:43:45.9	0	4s	+4	8°	2°
28	Tmp	70	5.062	10:45:11.5	10:45:12.6	0	1s	+1	12°	2°
29	Tmp	72	5.344	10:45:42.2	10:45:45.9	0	4s	+4	19°	2°
30	Tmp	74	5.757	10:46:21.1	10:46:27.0	0	6s	[+6]	28°	2°
31	Tmp	78	6.243	10:47:20.4	10:47:24.9	0	5s	[+5]	18°	2°
32	Tmp	81	6.645	10:48:02.2	10:48:00.6	0	2s	-2	15°	3°
33	Tmp	82	7.116	10:48:52.0	10:48:57.5	0	6s	[+6]	26°	3°
34	Tmp	87	0.115	10:58:16.3	10:58:15.0	0	1s	-1	22°	3°
35	Tmp	90	0.705	10:59:34.6	10:59:33.8	0	1s	-1	15°	3°
36	Tmp	92	1.047	11:00:15.5	11:00:15.5	0	0s	0	6°	3°
37	Tmp	96	0.139	11:06:35.1	11:06:35.2	0	0s	0	5°	3°
38	Tmp	97	0.393	11:07:01.3	11:07:01.1	0	0s	0	9°	3°
39	Tmp	100	1.144	11:08:26.2	11:08:25.9	0	0s	0	7°	3°
40	Tmp	103	1.630	11:09:33.5	11:09:37.2	0	4s	+4	25°	2°
41	Canc	109	3.123	--:--:--	--:--:--	0		0	45°	2°
42	Canc	110	3.609	--:--:--	--:--:--	0		0	45°	2°
43	Canc	116	0.377	--:--:--	--:--:--	0		0	45°	2°
44	Canc	116	0.840	--:--:--	--:--:--	0		0	45°	2°
45	Canc	118	1.102	--:--:--	--:--:--	0		0	45°	2°
46	Canc	120	1.290	--:--:--	--:--:--	0		0	45°	2°
47	Canc	121	1.416	--:--:--	--:--:--	0		0	45°	2°
48	Canc	122	1.572	--:--:--	--:--:--	0		0	45°	2°
49	Canc	123	1.852	--:--:--	--:--:--	0		0	45°	2°
50	Canc	125	2.060	--:--:--	--:--:--	0		0	45°	2°
51	Canc	127	2.394	--:--:--	--:--:--	0		0	45°	2°
52	Canc	129	2.535	--:--:--	--:--:--	0		0	45°	2°

PC	Tp	Trc	DistPC	Ideal	Passagem	Pen	Erro	Pontos	NoPC	AtePC
53	Canc	130	2.962	--:--:--	--:--:--	0		0	45°	2°
54	Tmp	137	0.204	12:13:55.6	12:13:54.7	0	1s	-1	23°	2°
55	Tmp	138	0.495	12:14:25.6	12:14:25.3	0	0s	0	8°	2°
56	Tmp	141	0.975	12:15:13.4	12:15:12.1	0	1s	-1	20°	2°
57	Tmp	147	2.259	12:17:23.6	12:17:26.4	0	3s	+3	27°	2°
58	Tmp	147	2.823	12:18:05.9	12:18:08.5	0	3s	+3	31°	3°
59	Tmp	149	3.312	12:18:51.0	12:18:54.7	0	4s	+4	34°	3°
60	Tmp	151	0.189	12:27:30.6	12:27:32.5	0	2s	+2	16°	3°
61	Tmp	152	0.502	12:28:04.7	12:28:07.6	0	3s	+3	20°	3°
62	Tmp	155	0.777	12:28:43.3	12:28:45.2	0	2s	+2	14°	3°
63	Tmp	157	1.158	12:29:22.8	12:29:25.2	0	2s	+2	16°	3°
64	Tmp	158	1.611	12:30:06.0	12:30:07.6	0	2s	+2	21°	4°
65	Tmp	159	1.922	12:30:35.9	12:30:39.3	0	3s	+3	23°	4°
66	Tmp	161	2.340	12:31:16.0	12:31:19.1	0	3s	+3	26°	4°
67	Tmp	168	0.347	12:36:36.8	12:36:36.1	0	1s	-1	25°	4°
68	Tmp	170	0.729	12:37:33.1	12:37:34.3	0	1s	+1	20°	4°
69	Tmp	173	1.503	12:38:55.9	12:38:57.1	0	1s	+1	24°	4°
70	Tmp	175	1.722	12:39:21.7	12:39:23.9	0	2s	+2	26°	5°
71	Tmp	177	2.031	12:39:59.8	12:40:03.8	0	4s	+4	31°	5°
72	Tmp	180	2.518	12:40:54.0	12:40:55.4	0	1s	+1	10°	5°
73	Tmp	182	3.082	12:41:49.8	12:41:52.1	0	2s	+2	19°	5°
74	Tmp	184	3.330	12:42:15.3	12:42:17.2	0	2s	+2	22°	6°
75	Tmp	186	3.682	12:43:04.3	12:43:09.7	0	5s	[+5]	31°	6°
76	Tmp	186	3.875	12:43:27.5	12:43:32.8	0	5s	[+5]	26°	6°
77	Tmp	187	4.266	12:44:11.0	12:44:16.0	0	5s	[+5]	28°	7°
78	Tmp	200	0.422	12:49:47.4	12:49:49.8	0	2s	+2	22°	7°
79	Tmp	201	0.614	12:50:07.0	12:50:08.4	0	1s	+1	15°	7°
80	Tmp	203	0.946	12:50:47.4	12:50:49.7	0	2s	+2	17°	7°
81	Tmp	203	1.224	12:51:15.2	12:51:17.1	0	2s	+2	25°	7°
82	Tmp	206	1.720	12:52:06.5	12:52:08.3	0	2s	+2	30°	7°
83	Tmp	211	0.207	13:17:49.7	13:17:49.0	0	1s	-1	16°	7°
84	Tmp	214	0.913	13:19:07.6	13:19:07.2	0	0s	0	9°	7°
85	Tmp	218	1.853	13:21:02.1	13:21:02.8	0	1s	+1	20°	6°
86	Tmp	219	3.265	13:23:15.6	13:23:16.0	0	0s	0	10°	6°
87	Tmp	226	4.378	13:25:39.0	13:25:40.3	0	1s	+1	19°	6°
88	Tmp	227	4.754	13:26:10.7	13:26:13.5	0	3s	+3	35°	6°

Num 70 Pen 0 PCZ 15 Total PP 99 Col. Final 6°






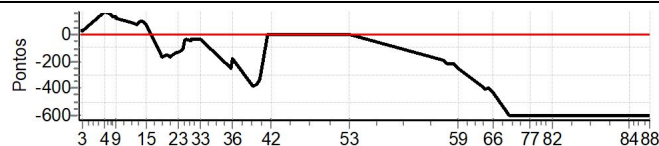


# CUMBUCO - CE - Mitsubishi MotorSports 2024

## Performance Individual

PC	Tp	Trc	DistPC	Ideal	Passagem	Pen	Erro	Pontos	NoPC	AtePC	PC	Tp	Trc	DistPC	Ideal	Passagem	Pen	Erro	Pontos	NoPC	AtePC	
<b>N</b>	<b>71</b>	71 / Rychardson de Macedo Bernardo / Emanuela																				
<b>u</b>		Cat / NL / Largada		LIGHT / 126 / 10:46:00																		
<b>m</b>	<b>54°</b>	Fortaleza-CE										PAJERO SPORT HPE 2.4 DI-D 4X4 A										
1	Tmp	4	0.599	11:02:13.8	11:02:54.2	0	40s	+40	49°	46°	53	Canc	130	2.962	--:--:--	--:--:--	0		0	4°	49°	
2	Tmp	8	1.005	11:03:21.0	11:03:47.8	0	27s	+27	42°	46°	54	Tmp	137	0.204	13:09:55.6	13:06:45.2	0	3m10s	-190	49°	49°	
3	Tmp	9	1.139	11:03:36.7	11:04:09.8	0	33s	+33	36°	42°	55	Tmp	138	0.495	13:10:25.6	13:07:07.1	0	3m19s	-199	49°	50°	
4	Tmp	14	0.100	11:11:23.3	11:14:17.5	0	2m54s	[+174]	54°	41°	56	Tmp	141	0.975	13:11:13.4	13:07:46.9	0	3m27s	-207	49°	51°	
5	Tmp	18	0.721	11:12:40.2	11:15:16.4	0	2m36s	[+156]	53°	45°	57	Tmp	147	2.259	13:13:23.6	13:09:48.0	0	3m36s	-216	49°	51°	
6	Tmp	19	1.350	11:13:50.9	11:16:03.1	0	2m12s	[+132]	51°	45°	58	Tmp	147	2.823	13:14:05.9	13:10:18.1	0	3m48s	-228	50°	52°	
7	Tmp	21	1.718	11:14:32.7	11:16:46.0	0	2m13s	[+133]	51°	45°	59	Tmp	149	3.312	13:14:51.0	13:10:42.9	0	4m08s	-248	50°	52°	
8	Tmp	23	1.864	11:14:51.8	11:17:04.4	0	2m13s	[+133]	50°	44°	60	Tmp	151	0.189	13:23:30.6	13:17:11.4	0	6m19s	-379	47°	52°	
9	Tmp	24	2.103	11:15:12.9	11:17:16.4	0	2m04s	[+124]	50°	46°	61	Tmp	152	0.502	13:24:04.7	13:17:30.2	0	6m35s	-395	49°	52°	
10	Tmp	28	0.281	11:21:10.1	11:22:36.5	0	1m26s	+86	51°	46°	62	Tmp	155	0.777	13:24:43.3	13:17:59.7	0	6m44s	-404	49°	52°	
11	Tmp	30	0.840	11:22:09.6	11:23:21.3	0	1m12s	+72	51°	47°	63	Tmp	157	1.158	13:25:22.8	13:18:44.5	0	6m38s	-398	48°	51°	
12	Tmp	35	1.388	11:23:22.8	11:25:00.0	0	1m37s	+97	53°	49°	64	Tmp	158	1.611	13:26:06.0	13:19:20.3	0	6m46s	-406	49°	53°	
13	Tmp	37	1.702	11:24:01.0	11:25:39.4	0	1m38s	[+98]	52°	48°	65	Tmp	159	1.922	13:26:35.9	13:19:42.3	0	6m54s	-414	49°	53°	
14	Tmp	39	1.874	11:24:22.0	11:25:59.6	0	1m38s	[+98]	52°	49°	66	Tmp	161	2.340	13:27:16.0	13:20:06.5	0	7m10s	-430	50°	53°	
15	Tmp	41	2.347	11:25:29.3	11:26:47.7	0	1m18s	+78	51°	49°	67	Tmp	168	0.347	13:32:36.8	13:22:18.3	0	10m19s	-600	53°	54°	
16	Tmp	44	0.145	11:31:23.5	11:28:44.2	0	2m39s	-159	53°	48°	68	Tmp	170	0.729	13:33:33.1	13:23:18.2	0	10m15s	-600	53°	54°	
17	Tmp	48	0.534	11:32:13.6	11:29:38.1	0	2m36s	-156	53°	49°	69	Tmp	173	1.503	13:34:55.9	13:24:18.7	0	10m37s	-600	53°	54°	
18	Tmp	48	0.729	11:32:30.3	11:29:55.9	0	2m34s	-154	53°	49°	70	Tmp	175	1.722	13:35:21.7	13:24:45.3	0	10m36s	-600	54°	54°	
19	Tmp	52	1.313	11:33:36.7	11:30:58.4	0	2m38s	-158	53°	49°	71	Tmp	177	2.031	13:35:59.8	13:25:17.5	0	10m42s	-600	54°	54°	
20	Tmp	55	1.592	11:34:10.9	11:31:32.3	0	2m39s	-159	51°	50°	72	Tmp	180	2.518	13:36:54.0	13:26:08.7	0	10m45s	-600	54°	54°	
21	Tmp	57	1.978	11:34:53.9	11:32:16.5	0	2m37s	-157	51°	50°	73	Tmp	182	3.082	13:37:49.8	13:26:52.7	0	10m57s	-600	54°	54°	
22	Tmp	60	2.532	11:36:11.2	11:34:03.3	0	2m08s	-128	50°	50°	74	Tmp	184	3.330	13:38:15.3	13:27:16.0	0	10m59s	-600	54°	54°	
23	Tmp	60	2.805	11:36:47.6	11:34:37.5	0	2m10s	-130	50°	50°	75	Tmp	186	3.682	13:39:04.3	13:28:07.6	0	10m57s	-600	54°	54°	
24	Tmp	63	3.289	11:37:50.6	11:35:55.5	0	1m55s	-115	50°	51°	76	Tmp	186	3.875	13:39:27.5	13:28:45.1	0	10m42s	-600	54°	54°	
25	Tmp	64	3.618	11:38:24.5	11:36:44.9	0	1m40s	-100	50°	51°	77	Tmp	187	4.266	13:40:11.0	13:30:04.2	0	10m07s	-600	54°	54°	
26	Tmp	65	4.101	11:39:11.7	11:38:24.3	0	47s	-47	42°	51°	78	Tmp	200	0.422	13:45:47.4	13:33:40.3	0	12m07s	-600	53°	54°	
27	Tmp	67	4.418	11:39:42.1	11:39:12.7	0	29s	-29	38°	50°	79	Tmp	201	0.614	13:46:07.0	13:34:00.4	0	12m07s	-600	53°	54°	
28	Tmp	70	5.062	11:41:11.5	11:40:33.9	0	38s	-38	42°	49°	80	Tmp	203	0.946	13:46:47.4	13:34:44.0	0	12m03s	-600	53°	54°	
29	Tmp	72	5.344	11:41:42.2	11:41:10.1	0	32s	-32	41°	49°	81	Tmp	203	1.224	13:47:15.2	13:35:22.0	0	11m53s	-600	53°	54°	
30	Tmp	74	5.757	11:42:21.1	11:41:50.6	0	31s	-31	40°	49°	82	Tmp	206	1.720	13:48:06.5	13:36:16.5	0	11m50s	-600	53°	54°	
31	Tmp	78	6.243	11:43:20.4	11:42:52.7	0	28s	-28	40°	48°	83	Tmp	211	0.207	14:13:49.7	13:56:04.8	0	17m45s	-600	52°	54°	
32	Tmp	81	6.645	11:44:02.2	11:43:29.7	0	33s	-33	42°	48°	84	Tmp	214	0.913	14:15:07.6	13:57:11.8	0	17m56s	-600	52°	54°	
33	Tmp	82	7.116	11:44:52.0	11:44:16.5	0	36s	-36	41°	48°	85	Tmp	218	1.853	14:17:02.1	13:59:00.7	0	18m01s	-600	52°	54°	
34	Tmp	87	0.115	11:54:16.3	11:50:25.4	0	3m51s	-231	53°	49°	86	Tmp	219	3.265	14:19:15.6	14:00:33.2	0	18m42s	-600	52°	54°	
35	Tmp	90	0.705	11:55:34.6	11:51:22.2	0	4m12s	-252	53°	49°	87	Tmp	226	4.378	14:21:39.0	14:02:32.2	0	19m07s	-600	52°	54°	
36	Tmp	92	1.047	11:56:15.5	11:53:14.1	0	3m01s	-181	52°	49°	88	Tmp	227	4.754	14:22:10.7	14:02:53.9	0	19m17s	-600	52°	54°	
37	Tmp	96	0.139	12:02:35.1	11:56:21.1	0	6m14s	-374	57°	49°												
38	Tmp	97	0.393	12:03:01.3	11:56:42.2	0	6m19s	-379	57°	49°												
39	Tmp	100	1.144	12:04:26.2	11:58:15.2	0	6m11s	-371	57°	49°												
40	Tmp	103	1.630	12:05:33.5	11:59:58.9	0	5m35s	-335	56°	49°												
41	Canc	109	3.123	--:--:--	--:--:--	0		0	4°	49°												
42	Canc	110	3.609	--:--:--	--:--:--	0		0	4°	49°												
43	Canc	116	0.377	--:--:--	--:--:--	0		0	4°	49°												
44	Canc	116	0.840	--:--:--	--:--:--	0		0	4°	49°												
45	Canc	118	1.102	--:--:--	--:--:--	0		0	4°	49°												
46	Canc	120	1.290	--:--:--	--:--:--	0		0	4°	49°												
47	Canc	121	1.416	--:--:--	--:--:--	0		0	4°	49°												
48	Canc	122	1.572	--:--:--	--:--:--	0		0	4°	49°												
49	Canc	123	1.852	--:--:--	--:--:--	0		0	4°	49°												
50	Canc	125	2.060	--:--:--	--:--:--	0		0	4°	49°												
51	Canc	127	2.394	--:--:--	--:--:--	0		0	4°	49°												
52	Canc	129	2.535	--:--:--	--:--:--	0		0	4°	49°												

Num	71	Pen	0	PCZ	0	Total PP	21560	Col. Final	54°
-----	----	-----	---	-----	---	----------	-------	------------	-----




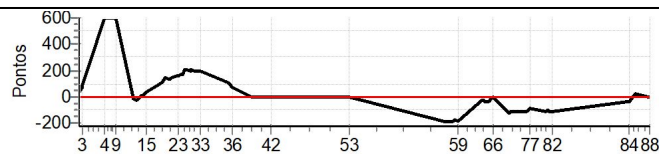


### CUMBUCO - CE - Mitsubishi MotorSports 2024

#### Performance Individual

PC	Tp	Trc	DistPC	Ideal	Passagem	Pen	Erro	Pontos	NoPC	AtePC	PC	Tp	Trc	DistPC	Ideal	Passagem	Pen	Erro	Pontos	NoPC	AtePC
N u m	72	72 / Antonio Anderson Frota Muniz / Maria Ivonilde																			
		Cat / NL / Largada		LIGHT / 72 / 09:52:00																	
		Fortaleza-CE									L200 TRITON SPORT HPE-S										
PC	Tp	Trc	DistPC	Ideal	Passagem	Pen	Erro	Pontos	NoPC	AtePC	PC	Tp	Trc	DistPC	Ideal	Passagem	Pen	Erro	Pontos	NoPC	AtePC
1	Tmp	4	0.599	10:08:13.8	10:08:55.0	0	41s	+41	50°	47°	53	Canc	130	2.962	--:--:--	--:--:--	0		0	44°	54°
2	Tmp	8	1.005	10:09:21.0	10:10:37.0	0	1m16s	+76	53°	50°	54	Tmp	137	0.204	12:15:55.6	12:12:54.1	0	3m02s	-182	48°	54°
3	Tmp	9	1.139	10:09:36.7	10:11:06.4	0	1m30s	+90	49°	49°	55	Tmp	138	0.495	12:16:25.6	12:13:22.6	0	3m03s	-183	48°	54°
4	Tmp	14	0.100	10:17:23.3	--:--:--	0		+600	57°	55°	56	Tmp	141	0.975	12:17:13.4	12:14:09.1	0	3m04s	-184	48°	54°
5	Tmp	18	0.721	10:18:40.2	--:--:--	0		+600	57°	56°	57	Tmp	147	2.259	12:19:23.6	12:16:25.0	0	2m59s	-179	48°	54°
6	Tmp	19	1.350	10:19:50.9	--:--:--	0		+600	57°	58°	58	Tmp	147	2.823	12:20:05.9	12:17:13.0	0	2m53s	-173	47°	54°
7	Tmp	21	1.718	10:20:32.7	--:--:--	0		+600	57°	58°	59	Tmp	149	3.312	12:20:51.0	12:17:51.6	0	2m59s	-179	47°	54°
8	Tmp	23	1.864	10:20:51.8	--:--:--	0		+600	57°	58°	60	Tmp	151	0.189	12:29:30.6	12:29:06.2	0	24s	-24	35°	54°
9	Tmp	24	2.103	10:21:12.9	--:--:--	0		+600	57°	58°	61	Tmp	152	0.502	12:30:04.7	12:29:37.3	0	27s	-27	37°	54°
10	Tmp	28	0.281	10:27:10.1	10:26:56.2	0	14s	-14	46°	58°	62	Tmp	155	0.777	12:30:43.3	12:30:06.7	0	37s	-37	39°	53°
11	Tmp	30	0.840	10:28:09.6	10:27:39.7	0	30s	-30	46°	58°	63	Tmp	157	1.158	12:31:22.8	12:30:51.0	0	32s	-32	38°	52°
12	Tmp	35	1.388	10:29:22.8	10:29:27.0	0	4s	+4	20°	58°	64	Tmp	158	1.611	12:32:06.0	12:31:43.4	0	23s	-23	36°	50°
13	Tmp	37	1.702	10:30:01.0	10:30:15.8	0	15s	+15	38°	58°	65	Tmp	159	1.922	12:32:35.9	12:32:18.6	0	17s	-17	33°	49°
14	Tmp	39	1.874	10:30:22.0	10:30:37.2	0	15s	+15	37°	56°	66	Tmp	161	2.340	12:33:16.0	12:33:18.4	0	2s	+2	21°	49°
15	Tmp	41	2.347	10:31:29.3	10:32:01.6	0	32s	+32	47°	56°	67	Tmp	168	0.347	12:38:36.8	12:36:38.6	0	1m58s	-118	43°	49°
16	Tmp	44	0.145	10:37:23.5	10:39:18.9	0	1m55s	+115	52°	56°	68	Tmp	170	0.729	12:39:33.1	12:37:38.4	0	1m55s	-115	43°	49°
17	Tmp	48	0.534	10:38:13.6	10:40:35.6	0	2m22s	+142	52°	56°	69	Tmp	173	1.503	12:40:55.9	12:39:03.8	0	1m52s	-112	44°	49°
18	Tmp	48	0.729	10:38:30.3	10:40:52.7	0	2m22s	+142	52°	56°	70	Tmp	175	1.722	12:41:21.7	12:39:30.7	0	1m51s	-111	44°	49°
19	Tmp	52	1.313	10:39:36.7	10:41:48.7	0	2m12s	+132	51°	56°	71	Tmp	177	2.031	12:41:59.8	12:40:05.8	0	1m54s	-114	44°	49°
20	Tmp	55	1.592	10:40:10.9	10:42:23.6	0	2m13s	+133	50°	56°	72	Tmp	180	2.518	12:42:54.0	12:41:07.3	0	1m47s	-107	44°	50°
21	Tmp	57	1.978	10:40:53.9	10:43:14.8	0	2m21s	+141	50°	56°	73	Tmp	182	3.082	12:43:49.8	12:41:58.6	0	1m51s	-111	45°	49°
22	Tmp	60	2.532	10:42:11.2	10:44:55.3	0	2m44s	+164	51°	56°	74	Tmp	184	3.330	12:44:15.3	12:42:23.0	0	1m52s	-112	45°	49°
23	Tmp	60	2.805	10:42:47.6	10:45:28.4	0	2m41s	+161	51°	55°	75	Tmp	186	3.682	12:45:04.3	12:43:16.6	0	1m48s	-108	45°	49°
24	Tmp	63	3.289	10:43:50.6	10:46:40.0	0	2m49s	+169	52°	55°	76	Tmp	186	3.875	12:45:27.5	12:43:51.9	0	1m36s	-96	45°	49°
25	Tmp	64	3.618	10:44:24.5	10:47:13.9	0	2m49s	+169	52°	56°	77	Tmp	187	4.266	12:46:11.0	12:44:39.9	0	1m31s	-91	45°	49°
26	Tmp	65	4.101	10:45:11.7	10:48:37.5	0	3m26s	[+206]	54°	56°	78	Tmp	200	0.422	12:51:47.4	12:50:00.3	0	1m47s	-107	48°	49°
27	Tmp	67	4.418	10:45:42.1	10:49:15.2	0	3m33s	[+213]	54°	56°	79	Tmp	201	0.614	12:52:07.0	12:50:22.6	0	1m44s	-104	48°	49°
28	Tmp	70	5.062	10:47:11.5	10:50:24.7	0	3m13s	[+193]	53°	56°	80	Tmp	203	0.946	12:52:47.4	12:51:01.0	0	1m46s	-106	48°	49°
29	Tmp	72	5.344	10:47:42.2	10:51:04.0	0	3m22s	[+202]	54°	56°	81	Tmp	203	1.224	12:53:15.2	12:51:28.2	0	1m47s	-107	48°	49°
30	Tmp	74	5.757	10:48:21.1	10:51:37.4	0	3m16s	[+196]	53°	56°	82	Tmp	206	1.720	12:54:06.5	12:52:19.1	0	1m47s	-107	48°	49°
31	Tmp	78	6.243	10:49:20.4	10:52:39.5	0	3m19s	[+199]	54°	56°	83	Tmp	211	0.207	13:19:49.7	13:19:14.6	0	35s	-35	47°	49°
32	Tmp	81	6.645	10:50:02.2	10:53:19.4	0	3m17s	[+197]	54°	56°	84	Tmp	214	0.913	13:21:07.6	13:20:33.7	0	34s	-34	46°	49°
33	Tmp	82	7.116	10:50:52.0	10:54:03.2	0	3m11s	[+191]	53°	56°	85	Tmp	218	1.853	13:23:02.1	13:23:21.8	0	20s	+20	45°	49°
34	Tmp	87	0.115	11:00:16.3	11:02:02.5	0	1m46s	+106	51°	55°	86	Tmp	219	3.265	13:25:15.6	13:25:23.6	0	8s	+8	42°	48°
35	Tmp	90	0.705	11:01:34.6	11:02:58.0	0	1m23s	+83	50°	55°	87	Tmp	226	4.378	13:27:39.0	13:27:34.8	0	4s	-4	37°	48°
36	Tmp	92	1.047	11:02:15.5	11:03:30.7	0	1m15s	+75	50°	55°	88	Tmp	227	4.754	13:28:10.7	13:28:10.8	0	0s	0	7°	48°
37	Tmp	96	0.139	11:08:35.1	11:08:36.2	0	1s	+1	20°	54°											
38	Tmp	97	0.393	11:09:01.3	11:09:01.3	0	0s	0	8°	54°											
39	Tmp	100	1.144	11:10:26.2	11:10:31.4	0	5s	+5	33°	54°											
40	Tmp	103	1.630	11:11:33.5	11:11:37.7	0	4s	+4	24°	54°											
41	Canc	109	3.123	--:--:--	--:--:--	0		0	44°	54°											
42	Canc	110	3.609	--:--:--	--:--:--	0		0	44°	54°											
43	Canc	116	0.377	--:--:--	--:--:--	0		0	44°	54°											
44	Canc	116	0.840	--:--:--	--:--:--	0		0	44°	54°											
45	Canc	118	1.102	--:--:--	--:--:--	0		0	44°	54°											
46	Canc	120	1.290	--:--:--	--:--:--	0		0	44°	54°											
47	Canc	121	1.416	--:--:--	--:--:--	0		0	44°	54°											
48	Canc	122	1.572	--:--:--	--:--:--	0		0	44°	54°											
49	Canc	123	1.852	--:--:--	--:--:--	0		0	44°	54°											
50	Canc	125	2.060	--:--:--	--:--:--	0		0	44°	54°											
51	Canc	127	2.394	--:--:--	--:--:--	0		0	44°	54°											
52	Canc	129	2.535	--:--:--	--:--:--	0		0	44°	54°											

Num	72	Pen	0	PCZ	2	Total PP	8728	Col. Final	48°
-----	----	-----	---	-----	---	----------	------	------------	-----

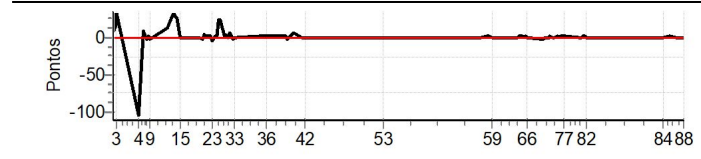




### CUMBUCO - CE - Mitsubishi MotorSports 2024

#### Performance Individual

PC	Tp	Trc	DistPC	Ideal	Passagem	Pen	Erro	Pontos	NoPC	AtePC	PC	Tp	Trc	DistPC	Ideal	Passagem	Pen	Erro	Pontos	NoPC	AtePC										
<b>N</b> <b>u</b> <b>m</b>	<b>73</b>	73 / Claudia Freitas / Miguel Sousa																													
		Cat / NL / Largada LIGHT / 73 / 09:53:00																													
		Fortaleza-CE L200 TRITON SPORT HPE SERTOES																													
1	Tmp	4	0.599	10:09:13.8	10:09:20.8	0	7s	+7	32°	31°	53	Canc	130	2.962	--:--:--	--:--:--	0		0	43°	28°										
2	Tmp	8	1.005	10:10:21.0	10:10:39.2	0	18s	[+18]	38°	32°	54	Tmp	137	0.204	12:16:55.6	12:16:55.2	0	0s	0	9°	28°										
3	Tmp	9	1.139	10:10:36.7	10:11:12.6	0	36s	[+36]	37°	37°	55	Tmp	138	0.495	12:17:25.6	12:17:26.0	0	0s	0	7°	27°										
4	Tmp	14	0.100	10:18:23.3	10:16:38.6	0	1m45s	-105	48°	45°	56	Tmp	141	0.975	12:18:13.4	12:18:14.7	0	1s	+1	19°	27°										
5	Tmp	18	0.721	10:19:40.2	10:19:49.7	0	10s	+10	31°	38°	57	Tmp	147	2.259	12:20:23.6	12:20:26.9	0	3s	+3	26°	27°										
6	Tmp	19	1.350	10:20:50.9	10:20:49.5	0	1s	-1	12°	36°	58	Tmp	147	2.823	12:21:05.9	12:21:07.7	0	2s	+2	25°	27°										
7	Tmp	21	1.718	10:21:32.7	10:21:34.4	0	2s	+2	17°	36°	59	Tmp	149	3.312	12:21:51.0	12:21:51.3	0	0s	0	4°	25°										
8	Tmp	23	1.864	10:21:51.8	10:21:53.1	0	1s	+1	9°	35°	60	Tmp	151	0.189	12:30:30.6	12:30:30.2	0	0s	0	2°	25°										
9	Tmp	24	2.103	10:22:12.9	10:22:11.9	0	1s	-1	14°	35°	61	Tmp	152	0.502	12:31:04.7	12:31:06.1	0	1s	+1	12°	25°										
10	Tmp	28	0.281	10:28:10.1	10:28:23.1	0	13s	+13	45°	35°	62	Tmp	155	0.777	12:31:43.3	12:31:46.5	0	3s	+3	21°	25°										
11	Tmp	30	0.840	10:29:09.6	10:29:34.5	0	25s	[+25]	45°	35°	63	Tmp	157	1.158	12:32:22.8	12:32:27.1	0	4s	+4	24°	25°										
12	Tmp	35	1.388	10:30:22.8	10:30:55.7	0	33s	[+33]	46°	35°	64	Tmp	158	1.611	12:33:06.0	12:33:07.4	0	1s	+1	12°	24°										
13	Tmp	37	1.702	10:31:01.0	10:31:29.5	0	29s	[+29]	44°	35°	65	Tmp	159	1.922	12:33:35.9	12:33:39.3	0	3s	+3	22°	24°										
14	Tmp	39	1.874	10:31:22.0	10:31:49.9	0	28s	[+28]	45°	36°	66	Tmp	161	2.340	12:34:16.0	12:34:17.3	0	1s	+1	14°	22°										
15	Tmp	41	2.347	10:32:29.3	10:32:30.6	0	1s	+1	11°	36°	67	Tmp	168	0.347	12:39:36.8	12:39:35.3	0	2s	-2	30°	22°										
16	Tmp	44	0.145	10:38:23.5	10:38:23.2	0	0s	0	10°	35°	68	Tmp	170	0.729	12:40:33.1	12:40:33.2	0	0s	0	6°	22°										
17	Tmp	48	0.534	10:39:13.6	10:39:13.5	0	0s	0	2°	34°	69	Tmp	173	1.503	12:41:55.9	12:41:55.7	0	0s	0	10°	22°										
18	Tmp	48	0.729	10:39:30.3	10:39:29.9	0	0s	0	2°	34°	70	Tmp	175	1.722	12:42:21.7	12:42:23.6	0	2s	+2	25°	22°										
19	Tmp	52	1.313	10:40:36.7	10:40:35.3	0	1s	-1	14°	34°	71	Tmp	177	2.031	12:42:59.8	12:43:00.7	0	1s	+1	11°	22°										
20	Tmp	55	1.592	10:41:10.9	10:41:15.4	0	5s	+5	23°	34°	72	Tmp	180	2.518	12:43:54.0	12:43:54.1	0	0s	0	2°	22°										
21	Tmp	57	1.978	10:41:53.9	10:41:56.9	0	3s	+3	21°	35°	73	Tmp	182	3.082	12:44:49.8	12:44:52.8	0	3s	+3	26°	22°										
22	Tmp	60	2.532	10:43:11.2	10:43:13.1	0	2s	+2	12°	35°	74	Tmp	184	3.330	12:45:15.3	12:45:16.3	0	1s	+1	10°	21°										
23	Tmp	60	2.805	10:43:47.6	10:43:44.5	0	3s	-3	26°	33°	75	Tmp	186	3.682	12:46:04.3	12:46:07.6	0	3s	+3	19°	20°										
24	Tmp	63	3.289	10:44:50.6	10:44:53.6	0	3s	+3	15°	33°	76	Tmp	186	3.875	12:46:27.5	12:46:31.2	0	4s	+4	22°	19°										
25	Tmp	64	3.618	10:45:24.5	10:45:28.2	0	4s	+4	25°	33°	77	Tmp	187	4.266	12:47:11.0	12:47:13.4	0	2s	+2	9°	19°										
26	Tmp	65	4.101	10:46:11.7	10:46:38.1	0	26s	[+26]	34°	32°	78	Tmp	200	0.422	12:52:47.4	12:52:48.8	0	1s	+1	18°	19°										
27	Tmp	67	4.418	10:46:42.1	10:47:08.5	0	26s	[+26]	35°	32°	79	Tmp	201	0.614	12:53:07.0	12:53:08.3	0	1s	+1	14°	19°										
28	Tmp	70	5.062	10:48:11.5	10:48:12.6	0	1s	+1	11°	32°	80	Tmp	203	0.946	12:53:47.4	12:53:50.7	0	3s	+3	27°	19°										
29	Tmp	72	5.344	10:48:42.2	10:48:46.9	0	5s	+5	24°	30°	81	Tmp	203	1.224	12:54:15.2	12:54:19.6	0	4s	+4	32°	19°										
30	Tmp	74	5.757	10:49:21.1	10:49:21.1	0	0s	0	4°	30°	82	Tmp	206	1.720	12:55:06.5	12:55:06.3	0	0s	0	8°	19°										
31	Tmp	78	6.243	10:50:20.4	10:50:27.6	0	7s	+7	24°	30°	83	Tmp	211	0.207	13:20:49.7	13:20:50.8	0	1s	+1	15°	19°										
32	Tmp	81	6.645	10:51:02.2	10:51:00.9	0	1s	-1	7°	30°	84	Tmp	214	0.913	13:22:07.6	13:22:08.6	0	1s	+1	30°	18°										
33	Tmp	82	7.116	10:51:52.0	10:51:52.2	0	0s	0	2°	30°	85	Tmp	218	1.853	13:24:02.1	13:24:03.8	0	2s	+2	30°	18°										
34	Tmp	87	0.115	11:01:16.3	11:01:19.3	0	3s	+3	36°	30°	86	Tmp	219	3.265	13:26:15.6	13:26:15.8	0	0s	0	9°	18°										
35	Tmp	90	0.705	11:02:34.6	11:02:38.8	0	4s	+4	30°	29°	87	Tmp	226	4.378	13:28:39.0	13:28:39.7	0	1s	+1	18°	18°										
36	Tmp	92	1.047	11:03:15.5	11:03:19.4	0	4s	+4	32°	29°	88	Tmp	227	4.754	13:29:10.7	13:29:12.1	0	1s	+1	22°	18°										
37	Tmp	96	0.139	11:09:35.1	11:09:37.1	0	2s	+2	33°	28°	<table border="1"> <tr> <td>Num</td><td>73</td><td>Pen</td><td>0</td><td>PCZ</td><td>14</td><td>Total PP</td><td>254</td><td>Col. Final</td><td>18°</td> </tr> </table>											Num	73	Pen	0	PCZ	14	Total PP	254	Col. Final	18°
Num	73	Pen	0	PCZ	14	Total PP	254	Col. Final	18°																						
38	Tmp	97	0.393	11:10:01.3	11:09:59.3	0	2s	-2	33°	28°																					
39	Tmp	100	1.144	11:11:26.2	11:11:30.5	0	4s	+4	30°	28°																					
40	Tmp	103	1.630	11:12:33.5	11:12:40.7	0	7s	+7	31°	28°																					
41	Canc	109	3.123	--:--:--	--:--:--	0		0	43°	28°																					
42	Canc	110	3.609	--:--:--	--:--:--	0		0	43°	28°																					
43	Canc	116	0.377	--:--:--	--:--:--	0		0	43°	28°																					
44	Canc	116	0.840	--:--:--	--:--:--	0		0	43°	28°																					
45	Canc	118	1.102	--:--:--	--:--:--	0		0	43°	28°																					
46	Canc	120	1.290	--:--:--	--:--:--	0		0	43°	28°																					
47	Canc	121	1.416	--:--:--	--:--:--	0		0	43°	28°																					
48	Canc	122	1.572	--:--:--	--:--:--	0		0	43°	28°																					
49	Canc	123	1.852	--:--:--	--:--:--	0		0	43°	28°																					
50	Canc	125	2.060	--:--:--	--:--:--	0		0	43°	28°																					
51	Canc	127	2.394	--:--:--	--:--:--	0		0	43°	28°																					
52	Canc	129	2.535	--:--:--	--:--:--	0		0	43°	28°																					








# CUMBUCO - CE - Mitsubishi MotorSports 2024

## Performance Individual

PC	Tp	Trc	DistPC	Ideal	Passagem	Pen	Erro	Pontos	NoPC	AtePC	PC	Tp	Trc	DistPC	Ideal	Passagem	Pen	Erro	Pontos	NoPC	AtePC										
<b>N</b> <b>u</b> <b>m</b>	<b>74</b>	74 / Rene Cid Varela Leite / Caroline de Oliveira Navarro																													
		Cat / NL / Largada			LIGHT / 74 / 09:54:00																										
		Fortaleza-CE									PAJERO TR4 FLEX 2.0L 4X4 AT 5P																				
PC	Tp	Trc	DistPC	Ideal	Passagem	Pen	Erro	Pontos	NoPC	AtePC	PC	Tp	Trc	DistPC	Ideal	Passagem	Pen	Erro	Pontos	NoPC	AtePC										
1	Tmp	4	0.599	10:10:13.8	10:10:20.2	0	6s	+6	30°	29°	53	Canc	130	2.962	--:--:--	--:--:--	0		0	42°	11°										
2	Tmp	8	1.005	10:11:21.0	10:11:17.4	0	4s	-4	20°	25°	54	Tmp	137	0.204	12:17:55.6	12:17:53.5	0	2s	-2	30°	13°										
3	Tmp	9	1.139	10:11:36.7	10:11:39.1	0	2s	+2	6°	13°	55	Tmp	138	0.495	12:18:25.6	12:18:24.2	0	1s	-1	21°	13°										
4	Tmp	14	0.100	10:19:23.3	10:19:26.2	0	3s	+3	22°	12°	56	Tmp	141	0.975	12:19:13.4	12:19:13.7	0	0s	0	7°	13°										
5	Tmp	18	0.721	10:20:40.2	10:20:42.3	0	2s	+2	17°	11°	57	Tmp	147	2.259	12:21:23.6	12:21:23.1	0	1s	-1	12°	12°										
6	Tmp	19	1.350	10:21:50.9	10:21:51.3	0	0s	0	3°	8°	58	Tmp	147	2.823	12:22:05.9	12:22:07.2	0	1s	+1	15°	12°										
7	Tmp	21	1.718	10:22:32.7	10:22:34.8	0	2s	+2	16°	9°	59	Tmp	149	3.312	12:22:51.0	12:22:53.2	0	2s	+2	26°	11°										
8	Tmp	23	1.864	10:22:51.8	10:22:55.2	0	3s	+3	18°	9°	60	Tmp	151	0.189	12:31:30.6	12:32:12.2	0	42s	[+42]	39°	11°										
9	Tmp	24	2.103	10:23:12.9	10:23:16.2	0	3s	+3	24°	9°	61	Tmp	152	0.502	12:32:04.7	12:32:37.0	0	32s	[+32]	38°	13°										
10	Tmp	28	0.281	10:29:10.1	10:29:12.6	0	3s	+3	30°	10°	62	Tmp	155	0.777	12:32:43.3	12:33:04.3	0	21s	[+21]	33°	14°										
11	Tmp	30	0.840	10:30:09.6	10:30:11.6	0	2s	+2	30°	13°	63	Tmp	157	1.158	12:33:22.8	12:33:40.8	0	18s	[+18]	34°	14°										
12	Tmp	35	1.388	10:31:22.8	10:31:28.9	0	6s	+6	26°	14°	64	Tmp	158	1.611	12:34:06.0	12:34:14.8	0	9s	+9	31°	14°										
13	Tmp	37	1.702	10:32:01.0	10:32:05.6	0	5s	+5	26°	14°	65	Tmp	159	1.922	12:34:35.9	12:34:40.1	0	4s	+4	28°	14°										
14	Tmp	39	1.874	10:32:22.0	10:32:27.6	0	6s	+6	28°	16°	66	Tmp	161	2.340	12:35:16.0	12:35:18.5	0	3s	+3	25°	14°										
15	Tmp	41	2.347	10:33:29.3	10:33:29.3	0	0s	0	5°	16°	67	Tmp	168	0.347	12:40:36.8	12:40:35.9	0	1s	-1	24°	14°										
16	Tmp	44	0.145	10:39:23.5	10:39:25.9	0	2s	+2	29°	16°	68	Tmp	170	0.729	12:41:33.1	12:41:35.2	0	2s	+2	30°	14°										
17	Tmp	48	0.534	10:40:13.6	10:40:32.0	0	18s	[+18]	45°	17°	69	Tmp	173	1.503	12:42:55.9	12:42:56.1	0	0s	0	9°	14°										
18	Tmp	48	0.729	10:40:30.3	10:40:45.3	0	15s	[+15]	42°	18°	70	Tmp	175	1.722	12:43:21.7	12:43:22.6	0	1s	+1	16°	14°										
19	Tmp	52	1.313	10:41:36.7	10:41:41.0	0	4s	+4	33°	18°	71	Tmp	177	2.031	12:43:59.8	12:44:01.1	0	1s	+1	10°	14°										
20	Tmp	55	1.592	10:42:10.9	10:42:16.3	0	5s	+5	22°	17°	72	Tmp	180	2.518	12:44:54.0	12:44:55.5	0	2s	+2	21°	14°										
21	Tmp	57	1.978	10:42:53.9	10:42:55.9	0	2s	+2	15°	18°	73	Tmp	182	3.082	12:45:49.8	12:45:53.1	0	3s	+3	25°	14°										
22	Tmp	60	2.532	10:44:11.2	10:44:11.5	0	0s	0	3°	17°	74	Tmp	184	3.330	12:46:15.3	12:46:17.3	0	2s	+2	21°	13°										
23	Tmp	60	2.805	10:44:47.6	10:44:44.6	0	3s	-3	25°	17°	75	Tmp	186	3.682	12:47:04.3	12:47:08.7	0	4s	+4	25°	13°										
24	Tmp	63	3.289	10:45:50.6	10:45:49.2	0	1s	-1	7°	14°	76	Tmp	186	3.875	12:47:27.5	12:47:32.6	0	5s	+5	25°	13°										
25	Tmp	64	3.618	10:46:24.5	10:46:26.4	0	2s	+2	15°	14°	77	Tmp	187	4.266	12:48:11.0	12:48:15.6	0	5s	+5	27°	14°										
26	Tmp	65	4.101	10:47:11.7	10:47:27.5	0	16s	[+16]	19°	14°	78	Tmp	200	0.422	12:53:47.4	12:53:47.8	0	0s	0	5°	14°										
27	Tmp	67	4.418	10:47:42.1	10:47:55.2	0	13s	[+13]	16°	14°	79	Tmp	201	0.614	12:54:07.0	12:54:08.8	0	2s	+2	22°	14°										
28	Tmp	70	5.062	10:49:11.5	10:49:12.4	0	1s	+1	10°	14°	80	Tmp	203	0.946	12:54:47.4	12:54:51.0	0	4s	+4	31°	14°										
29	Tmp	72	5.344	10:49:42.2	10:49:47.8	0	6s	+6	26°	14°	81	Tmp	203	1.224	12:55:15.2	12:55:17.1	0	2s	+2	24°	14°										
30	Tmp	74	5.757	10:50:21.1	10:50:25.0	0	4s	+4	22°	14°	82	Tmp	206	1.720	12:56:06.5	12:56:07.7	0	1s	+1	20°	14°										
31	Tmp	78	6.243	10:51:20.4	10:51:25.4	0	5s	+5	17°	12°	83	Tmp	211	0.207	13:21:49.7	13:21:49.3	0	0s	0	7°	14°										
32	Tmp	81	6.645	10:52:02.2	10:52:04.1	0	2s	+2	14°	12°	84	Tmp	214	0.913	13:23:07.6	13:23:06.6	0	1s	-1	29°	13°										
33	Tmp	82	7.116	10:52:52.0	10:52:55.0	0	3s	+3	15°	12°	85	Tmp	218	1.853	13:25:02.1	13:25:02.7	0	1s	+1	19°	13°										
34	Tmp	87	0.115	11:02:16.3	11:02:17.6	0	1s	+1	21°	11°	86	Tmp	219	3.265	13:27:15.6	13:27:17.3	0	2s	+2	28°	13°										
35	Tmp	90	0.705	11:03:34.6	11:03:32.7	0	2s	-2	23°	13°	87	Tmp	226	4.378	13:29:39.0	13:29:40.4	0	1s	+1	17°	13°										
36	Tmp	92	1.047	11:04:15.5	11:04:17.4	0	2s	+2	22°	13°	88	Tmp	227	4.754	13:30:10.7	13:30:12.0	0	1s	+1	21°	13°										
37	Tmp	96	0.139	11:10:35.1	11:10:37.0	0	2s	+2	32°	13°	<table border="1"> <tr> <td>Num</td><td>74</td><td>Pen</td><td>0</td><td>PCZ</td><td>8</td><td>Total PP</td><td>161</td><td>Col. Final</td><td>13°</td> </tr> </table>											Num	74	Pen	0	PCZ	8	Total PP	161	Col. Final	13°
Num	74	Pen	0	PCZ	8	Total PP	161	Col. Final	13°																						
38	Tmp	97	0.393	11:11:01.3	11:11:02.3	0	1s	+1	26°	13°																					
39	Tmp	100	1.144	11:12:26.2	11:12:28.2	0	2s	+2	23°	13°																					
40	Tmp	103	1.630	11:13:33.5	11:13:33.3	0	0s	0	6°	11°																					
41	Canc	109	3.123	--:--:--	--:--:--	0		0	42°	11°																					
42	Canc	110	3.609	--:--:--	--:--:--	0		0	42°	11°																					
43	Canc	116	0.377	--:--:--	--:--:--	0		0	42°	11°																					
44	Canc	116	0.840	--:--:--	--:--:--	0		0	42°	11°																					
45	Canc	118	1.102	--:--:--	--:--:--	0		0	42°	11°																					
46	Canc	120	1.290	--:--:--	--:--:--	0		0	42°	11°																					
47	Canc	121	1.416	--:--:--	--:--:--	0		0	42°	11°																					
48	Canc	122	1.572	--:--:--	--:--:--	0		0	42°	11°																					
49	Canc	123	1.852	--:--:--	--:--:--	0		0	42°	11°																					
50	Canc	125	2.060	--:--:--	--:--:--	0		0	42°	11°																					
51	Canc	127	2.394	--:--:--	--:--:--	0		0	42°	11°																					
52	Canc	129	2.535	--:--:--	--:--:--	0		0	42°	11°																					




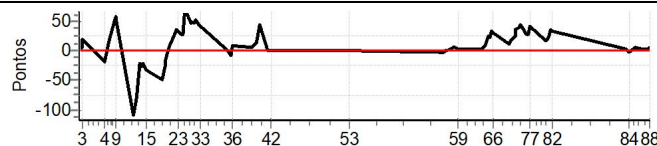


### CUMBUCO - CE - Mitsubishi MotorSports 2024

#### Performance Individual

PC	Tp	Trc	DistPC	Ideal	Passagem	Pen	Erro	Pontos	NoPC	AtePC	PC	Tp	Trc	DistPC	Ideal	Passagem	Pen	Erro	Pontos	NoPC	AtePC	
<b>N</b> <b>u</b> <b>m</b>	<b>75</b>	75 / Jackson Silva Barbosa / Camila Abreu Rodrigues																				
		Cat / NL / Largada		LIGHT / 75 / 09:55:00																		
		Fortaleza-CE									L200 TRITON GL											
PC	Tp	Trc	DistPC	Ideal	Passagem	Pen	Erro	Pontos	NoPC	AtePC	PC	Tp	Trc	DistPC	Ideal	Passagem	Pen	Erro	Pontos	NoPC	AtePC	
1	Tmp	4	0.599	10:11:13.8	10:11:14.7	0	1s	+1	13°	12°	53	Canc	130	2.962	--:--:--	--:--:--	0		0	41°	41°	
2	Tmp	8	1.005	10:12:21.0	10:12:26.9	0	6s	+6	24°	10°	54	Tmp	137	0.204	12:18:55.6	12:18:53.4	0	2s	-2	29°	41°	
3	Tmp	9	1.139	10:12:36.7	10:12:56.3	0	20s	+20	34°	20°	55	Tmp	138	0.495	12:19:25.6	12:19:26.8	0	1s	+1	20°	41°	
4	Tmp	14	0.100	10:20:23.3	10:20:05.2	0	18s	-18	33°	27°	56	Tmp	141	0.975	12:20:13.4	12:20:14.0	0	1s	+1	18°	41°	
5	Tmp	18	0.721	10:21:40.2	10:22:00.2	0	20s	+20	38°	28°	57	Tmp	147	2.259	12:22:23.6	12:22:29.3	0	6s	+6	35°	40°	
6	Tmp	19	1.350	10:22:50.9	10:23:31.0	0	40s	+40	43°	32°	58	Tmp	147	2.823	12:23:05.9	12:23:10.5	0	5s	+5	36°	40°	
7	Tmp	21	1.718	10:23:32.7	10:24:21.7	0	49s	[+49]	43°	34°	59	Tmp	149	3.312	12:23:51.0	12:23:53.2	0	2s	+2	25°	39°	
8	Tmp	23	1.864	10:23:51.8	10:24:49.1	0	57s	[+57]	47°	36°	60	Tmp	151	0.189	12:32:30.6	12:32:33.9	0	3s	+3	18°	37°	
9	Tmp	24	2.103	10:24:12.9	10:25:07.8	0	55s	[+55]	47°	36°	61	Tmp	152	0.502	12:33:04.7	12:33:12.0	0	7s	+7	30°	36°	
10	Tmp	28	0.281	10:30:10.1	10:28:21.0	0	1m49s	-109	52°	37°	62	Tmp	155	0.777	12:33:43.3	12:33:51.1	0	8s	+8	27°	36°	
11	Tmp	30	0.840	10:31:09.6	10:29:49.9	0	1m20s	-80	52°	38°	63	Tmp	157	1.158	12:34:22.8	12:34:47.2	0	24s	+24	36°	36°	
12	Tmp	35	1.388	10:32:22.8	10:32:00.8	0	22s	-22	42°	38°	64	Tmp	158	1.611	12:35:06.0	12:35:29.2	0	23s	+23	35°	36°	
13	Tmp	37	1.702	10:33:01.0	10:32:32.7	0	28s	-28	43°	38°	65	Tmp	159	1.922	12:35:35.9	12:36:08.1	0	32s	+32	38°	36°	
14	Tmp	39	1.874	10:33:22.0	10:32:59.9	0	22s	-22	42°	37°	66	Tmp	161	2.340	12:36:16.0	12:36:46.1	0	30s	+30	38°	36°	
15	Tmp	41	2.347	10:34:29.3	10:33:56.9	0	32s	-32	46°	37°	67	Tmp	168	0.347	12:41:36.8	12:41:47.2	0	10s	+10	39°	36°	
16	Tmp	44	0.145	10:40:23.5	10:39:33.8	0	50s	-50	49°	37°	68	Tmp	170	0.729	12:42:33.1	12:42:51.4	0	18s	+18	41°	36°	
17	Tmp	48	0.534	10:41:13.6	10:40:48.4	0	25s	-25	47°	37°	69	Tmp	173	1.503	12:43:55.9	12:44:22.2	0	26s	+26	42°	36°	
18	Tmp	48	0.729	10:41:30.3	10:41:13.9	0	16s	-16	45°	37°	70	Tmp	175	1.722	12:44:21.7	12:44:57.0	0	35s	+35	42°	37°	
19	Tmp	52	1.313	10:42:36.7	10:42:38.8	0	2s	+2	24°	37°	71	Tmp	177	2.031	12:44:59.8	12:45:39.1	0	39s	+39	42°	37°	
20	Tmp	55	1.592	10:43:10.9	10:43:20.5	0	10s	+10	37°	37°	72	Tmp	180	2.518	12:45:54.0	12:46:37.7	0	44s	+44	42°	36°	
21	Tmp	57	1.978	10:43:53.9	10:44:12.0	0	18s	+18	40°	38°	73	Tmp	182	3.082	12:46:49.8	12:47:24.9	0	35s	+35	42°	37°	
22	Tmp	60	2.532	10:45:11.2	10:45:47.1	0	36s	+36	46°	39°	74	Tmp	184	3.330	12:47:15.3	12:47:46.5	0	31s	+31	41°	38°	
23	Tmp	60	2.805	10:45:47.6	10:46:19.7	0	32s	+32	45°	38°	75	Tmp	186	3.682	12:48:04.3	12:48:31.3	0	27s	+27	42°	37°	
24	Tmp	63	3.289	10:46:50.6	10:47:19.5	0	29s	+29	45°	38°	76	Tmp	186	3.875	12:48:27.5	12:48:56.6	0	29s	+29	42°	37°	
25	Tmp	64	3.618	10:47:24.5	10:47:51.6	0	27s	+27	44°	38°	77	Tmp	187	4.266	12:49:11.0	12:49:51.6	0	41s	+41	42°	37°	
26	Tmp	65	4.101	10:48:11.7	10:49:13.7	0	1m02s	[+62]	47°	38°	78	Tmp	200	0.422	12:54:47.4	12:55:03.5	0	16s	+16	44°	37°	
27	Tmp	67	4.418	10:48:42.1	10:49:47.9	0	1m06s	[+66]	47°	41°	79	Tmp	201	0.614	12:55:07.0	12:55:27.1	0	20s	+20	44°	37°	
28	Tmp	70	5.062	10:50:11.5	10:50:57.4	0	46s	+46	47°	41°	80	Tmp	203	0.946	12:55:47.4	12:56:13.8	0	26s	+26	44°	37°	
29	Tmp	72	5.344	10:50:42.2	10:51:31.4	0	49s	[+49]	45°	41°	81	Tmp	203	1.224	12:56:15.2	12:56:50.2	0	35s	+35	44°	37°	
30	Tmp	74	5.757	10:51:21.1	10:52:07.6	0	47s	[+47]	44°	41°	82	Tmp	206	1.720	12:57:06.5	12:57:39.5	0	33s	+33	44°	38°	
31	Tmp	78	6.243	10:52:20.4	10:53:11.8	0	51s	[+51]	45°	41°	83	Tmp	211	0.207	13:22:49.7	13:22:53.1	0	3s	+3	32°	36°	
32	Tmp	81	6.645	10:53:02.2	10:53:47.3	0	45s	+45	45°	41°	84	Tmp	214	0.913	13:24:07.6	13:24:06.2	0	1s	-1	28°	36°	
33	Tmp	82	7.116	10:53:52.0	10:54:33.8	0	42s	+42	44°	41°	85	Tmp	218	1.853	13:26:02.1	13:26:08.9	0	7s	+7	40°	36°	
34	Tmp	87	0.115	11:03:16.3	11:03:17.4	0	1s	+1	20°	41°	86	Tmp	219	3.265	13:28:15.6	13:28:20.0	0	4s	+4	37°	36°	
35	Tmp	90	0.705	11:04:34.6	11:04:27.0	0	8s	-8	38°	41°	87	Tmp	226	4.378	13:30:39.0	13:30:41.4	0	2s	+2	28°	36°	
36	Tmp	92	1.047	11:05:15.5	11:05:24.7	0	9s	+9	41°	41°	88	Tmp	227	4.754	13:31:10.7	13:31:15.4	0	5s	+5	41°	36°	
37	Tmp	96	0.139	11:11:35.1	11:11:42.1	0	7s	+7	43°	41°												
38	Tmp	97	0.393	11:12:01.3	11:12:10.6	0	9s	+9	43°	41°												
39	Tmp	100	1.144	11:13:26.2	11:13:40.8	0	15s	+15	41°	41°												
40	Tmp	103	1.630	11:14:33.5	11:15:16.4	0	43s	+43	46°	41°												
41	Canc	109	3.123	--:--:--	--:--:--	0		0	41°	41°												
42	Canc	110	3.609	--:--:--	--:--:--	0		0	41°	41°												
43	Canc	116	0.377	--:--:--	--:--:--	0		0	41°	41°												
44	Canc	116	0.840	--:--:--	--:--:--	0		0	41°	41°												
45	Canc	118	1.102	--:--:--	--:--:--	0		0	41°	41°												
46	Canc	120	1.290	--:--:--	--:--:--	0		0	41°	41°												
47	Canc	121	1.416	--:--:--	--:--:--	0		0	41°	41°												
48	Canc	122	1.572	--:--:--	--:--:--	0		0	41°	41°												
49	Canc	123	1.852	--:--:--	--:--:--	0		0	41°	41°												
50	Canc	125	2.060	--:--:--	--:--:--	0		0	41°	41°												
51	Canc	127	2.394	--:--:--	--:--:--	0		0	41°	41°												
52	Canc	129	2.535	--:--:--	--:--:--	0		0	41°	41°												

Num 75 Pen 0 PCZ 0 Total PP 1499 Col. Final 36°






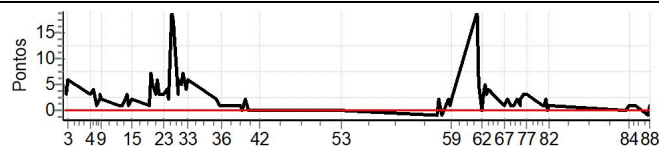
# CUMBUCO - CE - Mitsubishi MotorSports 2024

## Performance Individual

PC	Tp	Trc	DistPC	Ideal	Passagem	Pen	Erro	Pontos	NoPC	AtePC
<b>N</b> <b>u</b> <b>m</b>	<b>76</b>	76 / Silvio Theorga Filho / Nathalya de Souza Gonçalves								
		Cat / NL / Largada LIGHT / 76 / 09:56:00								
		Fortaleza-CE PAJERO TR4 FLEX 2.0 4X4 AT								
PC	Tp	Trc	DistPC	Ideal	Passagem	Pen	Erro	Pontos	NoPC	AtePC
1	Tmp	4	0.599	10:12:13.8	10:12:19.0	0	5s	+5	26°	25°
2	Tmp	8	1.005	10:13:21.0	10:13:24.4	0	3s	+3	15°	22°
3	Tmp	9	1.139	10:13:36.7	10:13:42.9	0	6s	[+6]	20°	21°
4	Tmp	14	0.100	10:21:23.3	10:21:26.2	0	3s	+3	21°	19°
5	Tmp	18	0.721	10:22:40.2	10:22:44.6	0	4s	+4	24°	20°
6	Tmp	19	1.350	10:23:50.9	10:23:51.7	0	1s	+1	11°	14°
7	Tmp	21	1.718	10:24:32.7	10:24:35.1	0	2s	+2	15°	14°
8	Tmp	23	1.864	10:24:51.8	10:24:54.8	0	3s	+3	17°	11°
9	Tmp	24	2.103	10:25:12.9	10:25:14.9	0	2s	+2	20°	11°
10	Tmp	28	0.281	10:31:10.1	10:31:11.4	0	1s	+1	18°	11°
11	Tmp	30	0.840	10:32:09.6	10:32:11.0	0	1s	+1	20°	12°
12	Tmp	35	1.388	10:33:22.8	10:33:24.3	0	2s	+2	17°	12°
13	Tmp	37	1.702	10:34:01.0	10:34:03.8	0	3s	+3	16°	11°
14	Tmp	39	1.874	10:34:22.0	10:34:22.7	0	1s	+1	12°	10°
15	Tmp	41	2.347	10:35:29.3	10:35:31.7	0	2s	+2	20°	10°
16	Tmp	44	0.145	10:41:23.5	10:41:24.9	0	1s	+1	17°	10°
17	Tmp	48	0.534	10:42:13.6	10:42:20.5	0	7s	[+7]	33°	11°
18	Tmp	48	0.729	10:42:30.3	10:42:35.7	0	5s	+5	27°	13°
19	Tmp	52	1.313	10:43:36.7	10:43:39.6	0	3s	+3	29°	13°
20	Tmp	55	1.592	10:44:10.9	10:44:17.0	0	6s	[+6]	30°	13°
21	Tmp	57	1.978	10:44:53.9	10:44:57.2	0	3s	+3	20°	13°
22	Tmp	60	2.532	10:46:11.2	10:46:14.2	0	3s	+3	15°	14°
23	Tmp	60	2.805	10:46:47.6	10:46:50.4	0	3s	+3	24°	13°
24	Tmp	63	3.289	10:47:50.6	10:47:55.0	0	4s	+4	20°	13°
25	Tmp	64	3.618	10:48:24.5	10:48:26.4	0	2s	+2	14°	13°
26	Tmp	65	4.101	10:49:11.7	10:49:30.9	0	19s	[+19]	24°	13°
27	Tmp	67	4.418	10:49:42.1	10:49:59.0	0	17s	[+17]	25°	12°
28	Tmp	70	5.062	10:51:11.5	10:51:14.9	0	3s	+3	20°	12°
29	Tmp	72	5.344	10:51:42.2	10:51:48.3	0	6s	[+6]	25°	11°
30	Tmp	74	5.757	10:52:21.1	10:52:26.3	0	5s	+5	25°	11°
31	Tmp	78	6.243	10:53:20.4	10:53:27.6	0	7s	[+7]	23°	14°
32	Tmp	81	6.645	10:54:02.2	10:54:06.3	0	4s	+4	19°	14°
33	Tmp	82	7.116	10:54:52.0	10:54:58.4	0	6s	+6	25°	15°
34	Tmp	87	0.115	11:04:16.3	11:04:18.4	0	2s	+2	30°	14°
35	Tmp	90	0.705	11:05:34.6	11:05:35.8	0	1s	+1	14°	14°
36	Tmp	92	1.047	11:06:15.5	11:06:16.7	0	1s	+1	14°	14°
37	Tmp	96	0.139	11:12:35.1	11:12:35.7	0	1s	+1	19°	14°
38	Tmp	97	0.393	11:13:01.3	11:13:01.6	0	0s	0	7°	14°
39	Tmp	100	1.144	11:14:26.2	11:14:28.1	0	2s	+2	22°	14°
40	Tmp	103	1.630	11:15:33.5	11:15:33.4	0	0s	0	5°	13°
41	Canc	109	3.123	--:--:--	--:--:--	0		0	40°	13°
42	Canc	110	3.609	--:--:--	--:--:--	0		0	40°	13°
43	Canc	116	0.377	--:--:--	--:--:--	0		0	40°	13°
44	Canc	116	0.840	--:--:--	--:--:--	0		0	40°	13°
45	Canc	118	1.102	--:--:--	--:--:--	0		0	40°	13°
46	Canc	120	1.290	--:--:--	--:--:--	0		0	40°	13°
47	Canc	121	1.416	--:--:--	--:--:--	0		0	40°	13°
48	Canc	122	1.572	--:--:--	--:--:--	0		0	40°	13°
49	Canc	123	1.852	--:--:--	--:--:--	0		0	40°	13°
50	Canc	125	2.060	--:--:--	--:--:--	0		0	40°	13°
51	Canc	127	2.394	--:--:--	--:--:--	0		0	40°	13°
52	Canc	129	2.535	--:--:--	--:--:--	0		0	40°	13°

PC	Tp	Trc	DistPC	Ideal	Passagem	Pen	Erro	Pontos	NoPC	AtePC
53	Canc	130	2.962	--:--:--	--:--:--	0		0	40°	13°
54	Tmp	137	0.204	12:19:55.6	12:19:54.7	0	1s	-1	22°	14°
55	Tmp	138	0.495	12:20:25.6	12:20:27.3	0	2s	+2	31°	14°
56	Tmp	141	0.975	12:21:13.4	12:21:12.9	0	1s	-1	17°	14°
57	Tmp	147	2.259	12:23:23.6	12:23:25.3	0	2s	+2	23°	14°
58	Tmp	147	2.823	12:24:05.9	12:24:07.1	0	1s	+1	14°	13°
59	Tmp	149	3.312	12:24:51.0	12:24:53.1	0	2s	+2	24°	12°
60	Tmp	151	0.189	12:33:30.6	12:33:49.6	0	19s	[+19]	34°	12°
61	Tmp	152	0.502	12:34:04.7	12:34:09.6	0	5s	+5	25°	12°
62	Tmp	155	0.777	12:34:43.3	12:34:42.9	0	0s	0	4°	11°
63	Tmp	157	1.158	12:35:22.8	12:35:26.0	0	3s	+3	19°	11°
64	Tmp	158	1.611	12:36:06.0	12:36:11.3	0	5s	+5	29°	12°
65	Tmp	159	1.922	12:36:35.9	12:36:39.1	0	3s	+3	21°	12°
66	Tmp	161	2.340	12:37:16.0	12:37:20.2	0	4s	+4	29°	12°
67	Tmp	168	0.347	12:42:36.8	12:42:38.1	0	1s	+1	23°	12°
68	Tmp	170	0.729	12:43:33.1	12:43:35.2	0	2s	+2	29°	12°
69	Tmp	173	1.503	12:44:55.9	12:44:56.7	0	1s	+1	23°	12°
70	Tmp	175	1.722	12:45:21.7	12:45:22.6	0	1s	+1	15°	12°
71	Tmp	177	2.031	12:45:59.8	12:46:00.4	0	1s	+1	9°	12°
72	Tmp	180	2.518	12:46:54.0	12:46:55.7	0	2s	+2	20°	12°
73	Tmp	182	3.082	12:47:49.8	12:47:50.6	0	1s	+1	13°	12°
74	Tmp	184	3.330	12:48:15.3	12:48:17.3	0	2s	+2	20°	12°
75	Tmp	186	3.682	12:49:04.3	12:49:07.5	0	3s	+3	18°	12°
76	Tmp	186	3.875	12:49:27.5	12:49:30.8	0	3s	+3	15°	12°
77	Tmp	187	4.266	12:50:11.0	12:50:13.7	0	3s	+3	15°	12°
78	Tmp	200	0.422	12:55:47.4	12:55:48.8	0	1s	+1	17°	11°
79	Tmp	201	0.614	12:56:07.0	12:56:08.2	0	1s	+1	13°	11°
80	Tmp	203	0.946	12:56:47.4	12:56:49.3	0	2s	+2	16°	10°
81	Tmp	203	1.224	12:57:15.2	12:57:15.5	0	0s	0	7°	10°
82	Tmp	206	1.720	12:58:06.5	12:58:07.0	0	1s	+1	19°	10°
83	Tmp	211	0.207	13:23:49.7	13:23:49.9	0	0s	0	6°	10°
84	Tmp	214	0.913	13:25:07.6	13:25:08.5	0	1s	+1	27°	10°
85	Tmp	218	1.853	13:27:02.1	13:27:02.7	0	1s	+1	18°	10°
86	Tmp	219	3.265	13:29:15.6	13:29:15.9	0	0s	0	8°	10°
87	Tmp	226	4.378	13:31:39.0	13:31:38.3	0	1s	-1	16°	10°
88	Tmp	227	4.754	13:32:10.7	13:32:12.0	0	1s	+1	20°	10°

Num **76** Pen **0** PCZ **6** Total PP **140** Col. Final **10°**







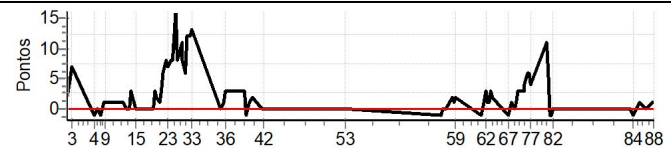
# CUMBUCO - CE - Mitsubishi MotorSports 2024

## Performance Individual

PC	Tp	Trc	DistPC	Ideal	Passagem	Pen	Erro	Pontos	NoPC	AtePC
N u m	77	77 / Darlan Wendel Reboucas Ge / David W. Reboocks								
		Cat / NL / Largada		LIGHT / 77 / 09:57:00						
		Mossoró-RN				L200 TRITON 3.2 DIESEL MT				
PC	Tp	Trc	DistPC	Ideal	Passagem	Pen	Erro	Pontos	NoPC	AtePC
1	Tmp	4	0.599	10:13:13.8	10:13:16.2	0	2s	+2	18°	17°
2	Tmp	8	1.005	10:14:21.0	10:14:26.2	0	5s	+5	21°	14°
3	Tmp	9	1.139	10:14:36.7	10:14:44.1	0	7s	+7	23°	19°
4	Tmp	14	0.100	10:22:23.3	10:22:22.7	0	1s	-1	9°	9°
5	Tmp	18	0.721	10:23:40.2	10:23:40.5	0	0s	0	3°	5°
6	Tmp	19	1.350	10:24:50.9	10:24:50.1	0	1s	-1	10°	6°
7	Tmp	21	1.718	10:25:32.7	10:25:34.1	0	1s	+1	10°	6°
8	Tmp	23	1.864	10:25:51.8	10:25:53.2	0	1s	+1	8°	5°
9	Tmp	24	2.103	10:26:12.9	10:26:14.3	0	1s	+1	13°	5°
10	Tmp	28	0.281	10:32:10.1	10:32:11.1	0	1s	+1	17°	7°
11	Tmp	30	0.840	10:33:09.6	10:33:09.8	0	0s	0	7°	5°
12	Tmp	35	1.388	10:34:22.8	10:34:22.6	0	0s	0	2°	5°
13	Tmp	37	1.702	10:35:01.0	10:35:03.7	0	3s	+3	15°	5°
14	Tmp	39	1.874	10:35:22.0	10:35:24.3	0	2s	+2	19°	5°
15	Tmp	41	2.347	10:36:29.3	10:36:29.6	0	0s	0	4°	4°
16	Tmp	44	0.145	10:42:23.5	10:42:23.2	0	0s	0	9°	4°
17	Tmp	48	0.534	10:43:13.6	10:43:16.5	0	3s	+3	15°	4°
18	Tmp	48	0.729	10:43:30.3	10:43:32.5	0	2s	+2	12°	5°
19	Tmp	52	1.313	10:44:36.7	10:44:37.9	0	1s	+1	13°	5°
20	Tmp	55	1.592	10:45:10.9	10:45:13.8	0	3s	+3	10°	4°
21	Tmp	57	1.978	10:45:53.9	10:46:00.1	0	6s	+6	32°	5°
22	Tmp	60	2.532	10:47:11.2	10:47:19.3	0	8s	[+8]	29°	6°
23	Tmp	60	2.805	10:47:47.6	10:47:54.6	0	7s	+7	32°	5°
24	Tmp	63	3.289	10:48:50.6	10:48:58.5	0	8s	[+8]	30°	6°
25	Tmp	64	3.618	10:49:24.5	10:49:32.7	0	8s	+8	34°	9°
26	Tmp	65	4.101	10:50:11.7	10:50:27.2	0	16s	[+16]	18°	10°
27	Tmp	67	4.418	10:50:42.1	10:50:50.2	0	8s	+8	11°	10°
28	Tmp	70	5.062	10:52:11.5	10:52:22.8	0	11s	[+11]	35°	11°
29	Tmp	72	5.344	10:52:42.2	10:52:50.5	0	8s	+8	30°	12°
30	Tmp	74	5.757	10:53:21.1	10:53:26.8	0	6s	+6	27°	12°
31	Tmp	78	6.243	10:54:20.4	10:54:32.4	0	12s	[+12]	30°	15°
32	Tmp	81	6.645	10:55:02.2	10:55:14.0	0	12s	[+12]	35°	16°
33	Tmp	82	7.116	10:55:52.0	10:56:05.3	0	13s	[+13]	35°	16°
34	Tmp	87	0.115	11:05:16.3	11:05:15.9	0	0s	0	6°	16°
35	Tmp	90	0.705	11:06:34.6	11:06:36.0	0	1s	+1	13°	15°
36	Tmp	92	1.047	11:07:15.5	11:07:18.5	0	3s	+3	30°	15°
37	Tmp	96	0.139	11:13:35.1	11:13:37.8	0	3s	+3	39°	15°
38	Tmp	97	0.393	11:14:01.3	11:14:00.8	0	1s	-1	25°	15°
39	Tmp	100	1.144	11:15:26.2	11:15:27.5	0	1s	+1	16°	15°
40	Tmp	103	1.630	11:16:33.5	11:16:35.4	0	2s	+2	17°	15°
41	Canc	109	3.123	--:--:--	--:--:--	0		0	39°	15°
42	Canc	110	3.609	--:--:--	--:--:--	0		0	39°	15°
43	Canc	116	0.377	--:--:--	--:--:--	0		0	39°	15°
44	Canc	116	0.840	--:--:--	--:--:--	0		0	39°	15°
45	Canc	118	1.102	--:--:--	--:--:--	0		0	39°	15°
46	Canc	120	1.290	--:--:--	--:--:--	0		0	39°	15°
47	Canc	121	1.416	--:--:--	--:--:--	0		0	39°	15°
48	Canc	122	1.572	--:--:--	--:--:--	0		0	39°	15°
49	Canc	123	1.852	--:--:--	--:--:--	0		0	39°	15°
50	Canc	125	2.060	--:--:--	--:--:--	0		0	39°	15°
51	Canc	127	2.394	--:--:--	--:--:--	0		0	39°	15°
52	Canc	129	2.535	--:--:--	--:--:--	0		0	39°	15°

PC	Tp	Trc	DistPC	Ideal	Passagem	Pen	Erro	Pontos	NoPC	AtePC
53	Canc	130	2.962	--:--:--	--:--:--	0		0	39°	15°
54	Tmp	137	0.204	12:20:55.6	12:20:54.8	0	1s	-1	21°	16°
55	Tmp	138	0.495	12:21:25.6	12:21:25.3	0	0s	0	6°	15°
56	Tmp	141	0.975	12:22:13.4	12:22:13.7	0	0s	0	6°	15°
57	Tmp	147	2.259	12:24:23.6	12:24:25.3	0	2s	+2	22°	15°
58	Tmp	147	2.823	12:25:05.9	12:25:07.3	0	1s	+1	13°	15°
59	Tmp	149	3.312	12:25:51.0	12:25:53.2	0	2s	+2	23°	13°
60	Tmp	151	0.189	12:34:30.6	12:34:29.3	0	1s	-1	10°	13°
61	Tmp	152	0.502	12:35:04.7	12:35:05.1	0	0s	0	5°	11°
62	Tmp	155	0.777	12:35:43.3	12:35:46.1	0	3s	+3	20°	10°
63	Tmp	157	1.158	12:36:22.8	12:36:23.6	0	1s	+1	7°	10°
64	Tmp	158	1.611	12:37:06.0	12:37:07.0	0	1s	+1	11°	10°
65	Tmp	159	1.922	12:37:35.9	12:37:39.1	0	3s	+3	20°	10°
66	Tmp	161	2.340	12:38:16.0	12:38:18.4	0	2s	+2	20°	10°
67	Tmp	168	0.347	12:43:36.8	12:43:36.0	0	1s	-1	22°	10°
68	Tmp	170	0.729	12:44:33.1	12:44:34.2	0	1s	+1	19°	10°
69	Tmp	173	1.503	12:45:55.9	12:45:56.2	0	0s	0	8°	10°
70	Tmp	175	1.722	12:46:21.7	12:46:22.6	0	1s	+1	14°	10°
71	Tmp	177	2.031	12:46:59.8	12:47:03.1	0	3s	+3	29°	10°
72	Tmp	180	2.518	12:47:54.0	12:47:57.3	0	3s	+3	27°	10°
73	Tmp	182	3.082	12:48:49.8	12:48:53.2	0	3s	+3	24°	10°
74	Tmp	184	3.330	12:49:15.3	12:49:19.2	0	4s	+4	30°	10°
75	Tmp	186	3.682	12:50:04.3	12:50:10.7	0	6s	+6	33°	11°
76	Tmp	186	3.875	12:50:27.5	12:50:33.8	0	6s	+6	28°	11°
77	Tmp	187	4.266	12:51:11.0	12:51:15.4	0	4s	+4	20°	11°
78	Tmp	200	0.422	12:56:47.4	12:56:58.8	0	11s	[+11]	40°	12°
79	Tmp	201	0.614	12:57:07.0	12:57:13.3	0	6s	+6	34°	12°
80	Tmp	203	0.946	12:57:47.4	12:57:46.5	0	1s	-1	11°	12°
81	Tmp	203	1.224	12:58:15.2	12:58:14.7	0	1s	-1	18°	12°
82	Tmp	206	1.720	12:59:06.5	12:59:06.5	0	0s	0	7°	12°
83	Tmp	211	0.207	13:24:49.7	13:24:49.6	0	0s	0	5°	12°
84	Tmp	214	0.913	13:26:07.6	13:26:07.1	0	1s	-1	26°	12°
85	Tmp	218	1.853	13:28:02.1	13:28:02.8	0	1s	+1	17°	12°
86	Tmp	219	3.265	13:30:15.6	13:30:15.9	0	0s	0	7°	12°
87	Tmp	226	4.378	13:32:39.0	13:32:40.4	0	1s	+1	15°	12°
88	Tmp	227	4.754	13:33:10.7	13:33:11.8	0	1s	+1	19°	12°

Num	77	Pen	0	PCZ	13	Total PP	149	Col. Final	12°
-----	----	-----	---	-----	----	----------	-----	------------	-----






CUMBUCO - CE - Mitsubishi MotorSports 2024

Performance Individual

Table with columns: PC, Tp, Trc, DistPC, Ideal, Passagem, Pen, Erro, Pontos, NoPC, AtePC. Includes driver info for 78 / André Victor / Ana da Silva Ge do Nascimento and a points graph for PCZ 4.






# CUMBUCO - CE - Mitsubishi MotorSports 2024

## Performance Individual

PC	Tp	Trc	DistPC	Ideal	Passagem	Pen	Erro	Pontos	NoPC	AtePC	PC	Tp	Trc	DistPC	Ideal	Passagem	Pen	Erro	Pontos	NoPC	AtePC										
<b>N</b> <b>u</b> <b>m</b>	<b>79</b>	79 / Ygor Castro Ponciano Lima / Cristiano Ventura Rabelo																													
		Cat / NL / Largada LIGHT / 79 / 09:59:00																													
		Morada Nova-CE L200 TRITON SPORT HPE-S 2.4 D 4X																													
1	Tmp	4	0.599	10:15:13.8	10:15:06.3	0	8s	-8	34°	55°	53	Canc	130	2.962	--:--:--	--:--:--	0		0	37°	23°										
2	Tmp	8	1.005	10:16:21.0	10:15:53.4	0	28s	-28	43°	48°	54	Tmp	137	0.204	12:22:55.6	12:22:55.8	0	0s	0	8°	23°										
3	Tmp	9	1.139	10:16:36.7	10:16:27.7	0	9s	-9	26°	38°	55	Tmp	138	0.495	12:23:25.6	12:23:26.2	0	1s	+1	19°	22°										
4	Tmp	14	0.100	10:24:23.3	10:24:24.2	0	1s	+1	7°	34°	56	Tmp	141	0.975	12:24:13.4	12:24:15.4	0	2s	+2	26°	22°										
5	Tmp	18	0.721	10:25:40.2	10:25:19.9	0	20s	-20	37°	33°	57	Tmp	147	2.259	12:26:23.6	12:26:25.0	0	1s	+1	11°	22°										
6	Tmp	19	1.350	10:26:50.9	10:26:43.3	0	8s	-8	32°	34°	58	Tmp	147	2.823	12:27:05.9	12:27:07.6	0	2s	+2	24°	22°										
7	Tmp	21	1.718	10:27:32.7	10:27:25.1	0	8s	-8	30°	33°	59	Tmp	149	3.312	12:27:51.0	12:27:53.6	0	3s	+3	32°	20°										
8	Tmp	23	1.864	10:27:51.8	10:27:53.8	0	2s	+2	11°	31°	60	Tmp	151	0.189	12:36:30.6	12:36:48.6	0	18s	[+18]	33°	19°										
9	Tmp	24	2.103	10:28:12.9	10:28:22.5	0	10s	[+10]	34°	31°	61	Tmp	152	0.502	12:37:04.7	12:37:09.1	0	4s	+4	24°	19°										
10	Tmp	28	0.281	10:34:10.1	10:34:10.5	0	0s	0	8°	30°	62	Tmp	155	0.777	12:37:43.3	12:37:45.9	0	3s	+3	19°	19°										
11	Tmp	30	0.840	10:35:09.6	10:35:17.9	0	8s	+8	38°	31°	63	Tmp	157	1.158	12:38:22.8	12:38:26.6	0	4s	+4	23°	19°										
12	Tmp	35	1.388	10:36:22.8	10:36:25.9	0	3s	+3	19°	30°	64	Tmp	158	1.611	12:39:06.0	12:39:11.0	0	5s	+5	28°	20°										
13	Tmp	37	1.702	10:37:01.0	10:37:08.9	0	8s	+8	31°	30°	65	Tmp	159	1.922	12:39:35.9	12:39:38.1	0	2s	+2	14°	20°										
14	Tmp	39	1.874	10:37:22.0	10:37:25.3	0	3s	+3	23°	29°	66	Tmp	161	2.340	12:40:16.0	12:40:18.6	0	3s	+3	24°	18°										
15	Tmp	41	2.347	10:38:29.3	10:38:22.3	0	7s	-7	35°	30°	67	Tmp	168	0.347	12:45:36.8	12:45:36.4	0	0s	0	9°	18°										
16	Tmp	44	0.145	10:44:23.5	10:44:25.2	0	2s	+2	28°	30°	68	Tmp	170	0.729	12:46:33.1	12:46:36.7	0	4s	+4	34°	18°										
17	Tmp	48	0.534	10:45:13.6	10:45:18.0	0	4s	+4	18°	29°	69	Tmp	173	1.503	12:47:55.9	12:47:57.9	0	2s	+2	33°	18°										
18	Tmp	48	0.729	10:45:30.3	10:45:33.9	0	4s	+4	20°	28°	70	Tmp	175	1.722	12:48:21.7	12:48:24.5	0	3s	+3	31°	18°										
19	Tmp	52	1.313	10:46:36.7	10:46:43.1	0	6s	+6	41°	28°	71	Tmp	177	2.031	12:48:59.8	12:49:03.2	0	3s	+3	28°	18°										
20	Tmp	55	1.592	10:47:10.9	10:47:15.3	0	4s	+4	19°	26°	72	Tmp	180	2.518	12:49:54.0	12:49:57.2	0	3s	+3	26°	18°										
21	Tmp	57	1.978	10:47:53.9	10:47:55.7	0	2s	+2	13°	27°	73	Tmp	182	3.082	12:50:49.8	12:50:53.0	0	3s	+3	23°	18°										
22	Tmp	60	2.532	10:49:11.2	10:49:12.3	0	1s	+1	8°	25°	74	Tmp	184	3.330	12:51:15.3	12:51:19.9	0	5s	+5	33°	20°										
23	Tmp	60	2.805	10:49:47.6	10:49:47.7	0	0s	0	3°	23°	75	Tmp	186	3.682	12:52:04.3	12:52:12.3	0	8s	+8	38°	21°										
24	Tmp	63	3.289	10:50:50.6	10:50:55.7	0	5s	+5	25°	23°	76	Tmp	186	3.875	12:52:27.5	12:52:34.6	0	7s	+7	33°	20°										
25	Tmp	64	3.618	10:51:24.5	10:51:32.7	0	8s	+8	33°	23°	77	Tmp	187	4.266	12:53:11.0	12:53:17.0	0	6s	+6	30°	20°										
26	Tmp	65	4.101	10:52:11.7	10:52:35.4	0	24s	[+24]	30°	22°	78	Tmp	200	0.422	12:58:47.4	12:58:51.4	0	4s	+4	28°	20°										
27	Tmp	67	4.418	10:52:42.1	10:53:04.2	0	22s	[+22]	31°	22°	79	Tmp	201	0.614	12:59:07.0	12:59:09.1	0	2s	+2	21°	20°										
28	Tmp	70	5.062	10:54:11.5	10:54:05.7	0	6s	-6	28°	22°	80	Tmp	203	0.946	12:59:47.4	12:59:50.2	0	3s	+3	26°	20°										
29	Tmp	72	5.344	10:54:42.2	10:54:41.1	0	1s	-1	6°	22°	81	Tmp	203	1.224	13:00:15.2	13:00:17.3	0	2s	+2	23°	20°										
30	Tmp	74	5.757	10:55:21.1	10:55:31.0	0	10s	[+10]	34°	22°	82	Tmp	206	1.720	13:01:06.5	13:01:09.1	0	3s	+3	36°	20°										
31	Tmp	78	6.243	10:56:20.4	10:56:28.9	0	9s	[+9]	27°	23°	83	Tmp	211	0.207	13:26:49.7	13:26:50.5	0	1s	+1	14°	20°										
32	Tmp	81	6.645	10:57:02.2	10:57:08.3	0	6s	+6	25°	23°	84	Tmp	214	0.913	13:28:07.6	13:28:08.3	0	1s	+1	25°	21°										
33	Tmp	82	7.116	10:57:52.0	10:58:12.4	0	20s	[+20]	38°	23°	85	Tmp	218	1.853	13:30:02.1	13:30:03.5	0	1s	+1	16°	21°										
34	Tmp	87	0.115	11:07:16.3	11:07:16.7	0	0s	0	5°	23°	86	Tmp	219	3.265	13:32:15.6	13:32:17.9	0	2s	+2	27°	20°										
35	Tmp	90	0.705	11:08:34.6	11:08:31.8	0	3s	-3	27°	23°	87	Tmp	226	4.378	13:34:39.0	13:34:41.6	0	3s	+3	33°	21°										
36	Tmp	92	1.047	11:09:15.5	11:09:10.6	0	5s	-5	34°	23°	88	Tmp	227	4.754	13:35:10.7	13:35:12.9	0	2s	+2	30°	21°										
37	Tmp	96	0.139	11:15:35.1	11:15:36.9	0	2s	+2	30°	23°	<table border="1"> <tr> <td>Num</td><td>79</td><td>Pen</td><td>0</td><td>PCZ</td><td>5</td><td>Total PP</td><td>281</td><td>Col. Final</td><td>21°</td> </tr> </table>											Num	79	Pen	0	PCZ	5	Total PP	281	Col. Final	21°
Num	79	Pen	0	PCZ	5	Total PP	281	Col. Final	21°																						
38	Tmp	97	0.393	11:16:01.3	11:16:04.0	0	3s	+3	39°	23°																					
39	Tmp	100	1.144	11:17:26.2	11:17:50.0	0	24s	[+24]	45°	23°																					
40	Tmp	103	1.630	11:18:33.5	11:18:41.8	0	8s	+8	33°	23°																					
41	Canc	109	3.123	--:--:--	--:--:--	0		0	37°	23°																					
42	Canc	110	3.609	--:--:--	--:--:--	0		0	37°	23°																					
43	Canc	116	0.377	--:--:--	--:--:--	0		0	37°	23°																					
44	Canc	116	0.840	--:--:--	--:--:--	0		0	37°	23°																					
45	Canc	118	1.102	--:--:--	--:--:--	0		0	37°	23°																					
46	Canc	120	1.290	--:--:--	--:--:--	0		0	37°	23°																					
47	Canc	121	1.416	--:--:--	--:--:--	0		0	37°	23°																					
48	Canc	122	1.572	--:--:--	--:--:--	0		0	37°	23°																					
49	Canc	123	1.852	--:--:--	--:--:--	0		0	37°	23°																					
50	Canc	125	2.060	--:--:--	--:--:--	0		0	37°	23°																					
51	Canc	127	2.394	--:--:--	--:--:--	0		0	37°	23°																					
52	Canc	129	2.535	--:--:--	--:--:--	0		0	37°	23°																					








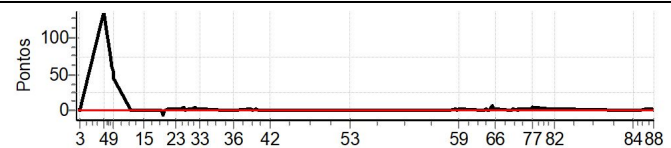
# CUMBUCO - CE - Mitsubishi MotorSports 2024

## Performance Individual

PC	Tp	Trc	DistPC	Ideal	Passagem	Pen	Erro	Pontos	NoPC	AtePC
<b>N</b> <b>u</b> <b>m</b>	<b>80</b>	80 / Jose Maria / Sergio Gomes								
		Cat / NL / Largada		LIGHT / 80 / 10:00:00						
		São José dos Campos-SP				PAJERO HPE 3.8 G 3P 4X4 AT-S				
PC	Tp	Trc	DistPC	Ideal	Passagem	Pen	Erro	Pontos	NoPC	AtePC
1	Tmp	4	0.599	10:16:13.8	10:16:13.8	0	0s	0	5°	5°
2	Tmp	8	1.005	10:17:21.0	10:17:22.2	0	1s	+1	6°	2°
3	Tmp	9	1.139	10:17:36.7	10:17:37.1	0	0s	0	2°	2°
4	Tmp	14	0.100	10:25:23.3	10:27:40.7	0	2m17s	[+137]	51°	2°
5	Tmp	18	0.721	10:26:40.2	10:28:26.4	0	1m46s	[+106]	49°	36°
6	Tmp	19	1.350	10:27:50.9	10:29:09.1	0	1m18s	[+78]	48°	38°
7	Tmp	21	1.718	10:28:32.7	10:29:33.3	0	1m01s	[+61]	48°	38°
8	Tmp	23	1.864	10:28:51.8	10:29:46.1	0	54s	[+54]	45°	39°
9	Tmp	24	2.103	10:29:12.9	10:29:56.5	0	44s	[+44]	43°	39°
10	Tmp	28	0.281	10:35:10.1	10:35:10.2	0	0s	0	7°	38°
11	Tmp	30	0.840	10:36:09.6	10:36:10.0	0	0s	0	6°	36°
12	Tmp	35	1.388	10:37:22.8	10:37:22.0	0	1s	-1	11°	36°
13	Tmp	37	1.702	10:38:01.0	10:38:01.2	0	0s	0	3°	36°
14	Tmp	39	1.874	10:38:22.0	10:38:22.4	0	0s	0	5°	35°
15	Tmp	41	2.347	10:39:29.3	10:39:28.9	0	0s	0	3°	35°
16	Tmp	44	0.145	10:45:23.5	10:45:23.9	0	0s	0	8°	34°
17	Tmp	48	0.534	10:46:13.6	10:46:06.8	0	7s	-7	32°	35°
18	Tmp	48	0.729	10:46:30.3	10:46:30.7	0	0s	0	1°	35°
19	Tmp	52	1.313	10:47:36.7	10:47:38.1	0	1s	+1	12°	35°
20	Tmp	55	1.592	10:48:10.9	10:48:13.3	0	2s	+2	4°	35°
21	Tmp	57	1.978	10:48:53.9	10:48:55.3	0	1s	+1	6°	32°
22	Tmp	60	2.532	10:50:11.2	10:50:13.4	0	2s	+2	11°	32°
23	Tmp	60	2.805	10:50:47.6	10:50:48.9	0	1s	+1	7°	29°
24	Tmp	63	3.289	10:51:50.6	10:51:51.9	0	1s	+1	5°	29°
25	Tmp	64	3.618	10:52:24.5	10:52:26.5	0	2s	+2	12°	29°
26	Tmp	65	4.101	10:53:11.7	10:53:15.4	0	4s	+4	1°	26°
27	Tmp	67	4.418	10:53:42.1	10:53:42.4	0	0s	0	1°	24°
28	Tmp	70	5.062	10:55:11.5	10:55:12.8	0	1s	+1	9°	24°
29	Tmp	72	5.344	10:55:42.2	10:55:44.3	0	2s	+2	12°	23°
30	Tmp	74	5.757	10:56:21.1	10:56:22.5	0	1s	+1	9°	23°
31	Tmp	78	6.243	10:57:20.4	10:57:24.4	0	4s	+4	12°	21°
32	Tmp	81	6.645	10:58:02.2	10:58:04.3	0	2s	+2	12°	21°
33	Tmp	82	7.116	10:58:52.0	10:58:55.4	0	3s	+3	14°	20°
34	Tmp	87	0.115	11:08:16.3	11:08:15.4	0	1s	-1	18°	20°
35	Tmp	90	0.705	11:09:34.6	11:09:35.0	0	0s	0	3°	20°
36	Tmp	92	1.047	11:10:15.5	11:10:15.6	0	0s	0	5°	19°
37	Tmp	96	0.139	11:16:35.1	11:16:36.4	0	1s	+1	18°	19°
38	Tmp	97	0.393	11:17:01.3	11:17:01.4	0	0s	0	6°	19°
39	Tmp	100	1.144	11:18:26.2	11:18:26.8	0	1s	+1	15°	19°
40	Tmp	103	1.630	11:19:33.5	11:19:33.7	0	0s	0	3°	18°
41	Canc	109	3.123	--:--:--	--:--:--	0		0	36°	18°
42	Canc	110	3.609	--:--:--	--:--:--	0		0	36°	18°
43	Canc	116	0.377	--:--:--	--:--:--	0		0	36°	18°
44	Canc	116	0.840	--:--:--	--:--:--	0		0	36°	18°
45	Canc	118	1.102	--:--:--	--:--:--	0		0	36°	18°
46	Canc	120	1.290	--:--:--	--:--:--	0		0	36°	18°
47	Canc	121	1.416	--:--:--	--:--:--	0		0	36°	18°
48	Canc	122	1.572	--:--:--	--:--:--	0		0	36°	18°
49	Canc	123	1.852	--:--:--	--:--:--	0		0	36°	18°
50	Canc	125	2.060	--:--:--	--:--:--	0		0	36°	18°
51	Canc	127	2.394	--:--:--	--:--:--	0		0	36°	18°
52	Canc	129	2.535	--:--:--	--:--:--	0		0	36°	18°

PC	Tp	Trc	DistPC	Ideal	Passagem	Pen	Erro	Pontos	NoPC	AtePC
53	Canc	130	2.962	--:--:--	--:--:--	0		0	36°	18°
54	Tmp	137	0.204	12:23:55.6	12:23:55.0	0	1s	-1	20°	11°
55	Tmp	138	0.495	12:24:25.6	12:24:25.5	0	0s	0	5°	10°
56	Tmp	141	0.975	12:25:13.4	12:25:13.4	0	0s	0	5°	10°
57	Tmp	147	2.259	12:27:23.6	12:27:24.6	0	1s	+1	10°	9°
58	Tmp	147	2.823	12:28:05.9	12:28:05.9	0	0s	0	2°	9°
59	Tmp	149	3.312	12:28:51.0	12:28:53.2	0	2s	+2	22°	8°
60	Tmp	151	0.189	12:37:30.6	12:37:29.7	0	1s	-1	9°	8°
61	Tmp	152	0.502	12:38:04.7	12:38:07.1	0	2s	+2	16°	8°
62	Tmp	155	0.777	12:38:43.3	12:38:43.4	0	0s	0	3°	8°
63	Tmp	157	1.158	12:39:22.8	12:39:22.7	0	0s	0	3°	8°
64	Tmp	158	1.611	12:40:06.0	12:40:13.2	0	7s	[+7]	30°	3°
65	Tmp	159	1.922	12:40:35.9	12:40:37.0	0	1s	+1	6°	3°
66	Tmp	161	2.340	12:41:16.0	12:41:16.8	0	1s	+1	13°	3°
67	Tmp	168	0.347	12:46:36.8	12:46:37.0	0	0s	0	8°	3°
68	Tmp	170	0.729	12:47:33.1	12:47:34.4	0	1s	+1	18°	2°
69	Tmp	173	1.503	12:48:55.9	12:48:56.2	0	0s	0	7°	1°
70	Tmp	175	1.722	12:49:21.7	12:49:22.6	0	1s	+1	13°	2°
71	Tmp	177	2.031	12:49:59.8	12:50:02.1	0	2s	+2	22°	2°
72	Tmp	180	2.518	12:50:54.0	12:50:55.6	0	2s	+2	19°	2°
73	Tmp	182	3.082	12:51:49.8	12:51:51.2	0	1s	+1	12°	2°
74	Tmp	184	3.330	12:52:15.3	12:52:16.7	0	1s	+1	9°	1°
75	Tmp	186	3.682	12:53:04.3	12:53:07.1	0	3s	+3	17°	1°
76	Tmp	186	3.875	12:53:27.5	12:53:30.9	0	3s	+3	14°	3°
77	Tmp	187	4.266	12:54:11.0	12:54:16.1	0	5s	[+5]	26°	3°
78	Tmp	200	0.422	12:59:47.4	12:59:48.4	0	1s	+1	16°	3°
79	Tmp	201	0.614	13:00:07.0	13:00:08.4	0	1s	+1	12°	3°
80	Tmp	203	0.946	13:00:47.4	13:00:50.8	0	3s	+3	25°	3°
81	Tmp	203	1.224	13:01:15.2	13:01:15.9	0	1s	+1	17°	3°
82	Tmp	206	1.720	13:02:06.5	13:02:07.5	0	1s	+1	18°	3°
83	Tmp	211	0.207	13:27:49.7	13:27:49.6	0	0s	0	4°	3°
84	Tmp	214	0.913	13:29:07.6	13:29:07.3	0	0s	0	8°	3°
85	Tmp	218	1.853	13:31:02.1	13:31:02.1	0	0s	0	7°	3°
86	Tmp	219	3.265	13:33:15.6	13:33:16.8	0	1s	+1	21°	3°
87	Tmp	226	4.378	13:35:39.0	13:35:40.0	0	1s	+1	14°	3°
88	Tmp	227	4.754	13:36:10.7	13:36:10.9	0	0s	0	6°	3°

Num 80 Pen 0 PCZ 25 Total PP 71 Col. Final 3°





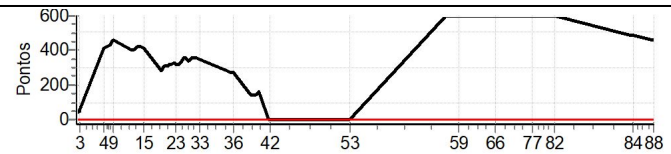
### CUMBUCO - CE - Mitsubishi MotorSports 2024

#### Performance Individual

PC	Tp	Trc	DistPC	Ideal	Passagem	Pen	Erro	Pontos	NoPC	AtePC
N u m	81	81 / Cairo Costa Araujo / Italo Iorio Rodrigues Ferreira								
		Cat / NL / Largada		LIGHT / 81 / 10:01:00						
		Fortaleza-CE				L200 TRITON SPORT HPE-S				
PC	Tp	Trc	DistPC	Ideal	Passagem	Pen	Erro	Pontos	NoPC	AtePC
1	Tmp	4	0.599	10:17:13.8	10:17:56.1	0	42s	+42	51°	48°
2	Tmp	8	1.005	10:18:21.0	10:19:09.2	0	48s	+48	49°	51°
3	Tmp	9	1.139	10:18:36.7	10:19:31.0	0	54s	+54	43°	46°
4	Tmp	14	0.100	10:26:23.3	10:33:13.5	0	6m50s	+410	56°	46°
5	Tmp	18	0.721	10:27:40.2	10:34:43.7	0	7m04s	+424	56°	49°
6	Tmp	19	1.350	10:28:50.9	10:36:03.2	0	7m12s	+432	56°	54°
7	Tmp	21	1.718	10:29:32.7	10:37:05.8	0	7m33s	+453	56°	54°
8	Tmp	23	1.864	10:29:51.8	10:37:28.1	0	7m36s	+456	56°	55°
9	Tmp	24	2.103	10:30:12.9	10:37:51.3	0	7m38s	+458	56°	56°
10	Tmp	28	0.281	10:36:10.1	10:42:48.8	0	6m39s	+399	58°	56°
11	Tmp	30	0.840	10:37:09.6	10:43:49.4	0	6m40s	+400	58°	56°
12	Tmp	35	1.388	10:38:22.8	10:45:23.1	0	7m00s	+420	58°	56°
13	Tmp	37	1.702	10:39:01.0	10:46:03.4	0	7m02s	+422	58°	56°
14	Tmp	39	1.874	10:39:22.0	10:46:26.8	0	7m05s	+425	58°	57°
15	Tmp	41	2.347	10:40:29.3	10:47:22.4	0	6m53s	+413	58°	58°
16	Tmp	44	0.145	10:46:23.5	10:51:05.7	0	4m42s	+282	57°	58°
17	Tmp	48	0.534	10:47:13.6	10:52:17.3	0	5m04s	+304	57°	58°
18	Tmp	48	0.729	10:47:30.3	10:52:37.1	0	5m07s	+307	58°	58°
19	Tmp	52	1.313	10:48:36.7	10:53:47.5	0	5m11s	+311	58°	58°
20	Tmp	55	1.592	10:49:10.9	10:54:28.9	0	5m18s	+318	57°	58°
21	Tmp	57	1.978	10:49:53.9	10:55:10.5	0	5m17s	+317	57°	58°
22	Tmp	60	2.532	10:51:11.2	10:56:36.3	0	5m25s	+325	57°	58°
23	Tmp	60	2.805	10:51:47.6	10:57:09.8	0	5m22s	+322	57°	58°
24	Tmp	63	3.289	10:52:50.6	10:58:13.0	0	5m22s	+322	57°	58°
25	Tmp	64	3.618	10:53:24.5	10:58:51.7	0	5m27s	+327	57°	58°
26	Tmp	65	4.101	10:54:11.7	11:00:04.5	0	5m53s	+353	57°	58°
27	Tmp	67	4.418	10:54:42.1	11:00:36.5	0	5m54s	+354	57°	58°
28	Tmp	70	5.062	10:56:11.5	11:01:53.8	0	5m42s	+342	57°	58°
29	Tmp	72	5.344	10:56:42.2	11:02:31.0	0	5m49s	+349	57°	58°
30	Tmp	74	5.757	10:57:21.1	11:03:13.5	0	5m52s	+352	57°	58°
31	Tmp	78	6.243	10:58:20.4	11:04:16.8	0	5m56s	+356	57°	58°
32	Tmp	81	6.645	10:59:02.2	11:04:55.1	0	5m53s	+353	57°	58°
33	Tmp	82	7.116	10:59:52.0	11:05:41.9	0	5m50s	+350	57°	58°
34	Tmp	87	0.115	11:09:16.3	11:14:00.4	0	4m44s	+284	56°	58°
35	Tmp	90	0.705	11:10:34.6	11:15:10.1	0	4m36s	+276	56°	58°
36	Tmp	92	1.047	11:11:15.5	11:15:51.9	0	4m36s	+276	56°	58°
37	Tmp	96	0.139	11:17:35.1	11:19:53.8	0	2m19s	+139	49°	58°
38	Tmp	97	0.393	11:18:01.3	11:20:18.3	0	2m17s	+137	49°	58°
39	Tmp	100	1.144	11:19:26.2	11:21:48.9	0	2m23s	+143	48°	58°
40	Tmp	103	1.630	11:20:33.5	11:23:08.8	0	2m35s	+155	48°	58°
41	Canc	109	3.123	--:--:--	--:--:--	0		0	35°	58°
42	Canc	110	3.609	--:--:--	--:--:--	0		0	35°	58°
43	Canc	116	0.377	--:--:--	--:--:--	0		0	35°	58°
44	Canc	116	0.840	--:--:--	--:--:--	0		0	35°	58°
45	Canc	118	1.102	--:--:--	--:--:--	0		0	35°	58°
46	Canc	120	1.290	--:--:--	--:--:--	0		0	35°	58°
47	Canc	121	1.416	--:--:--	--:--:--	0		0	35°	58°
48	Canc	122	1.572	--:--:--	--:--:--	0		0	35°	58°
49	Canc	123	1.852	--:--:--	--:--:--	0		0	35°	58°
50	Canc	125	2.060	--:--:--	--:--:--	0		0	35°	58°
51	Canc	127	2.394	--:--:--	--:--:--	0		0	35°	58°
52	Canc	129	2.535	--:--:--	--:--:--	0		0	35°	58°

PC	Tp	Trc	DistPC	Ideal	Passagem	Pen	Erro	Pontos	NoPC	AtePC
53	Canc	130	2.962	--:--:--	--:--:--	0		0	35°	58°
54	Tmp	137	0.204	12:24:55.6	12:40:02.4	0	15m07s	[+600]	56°	58°
55	Tmp	138	0.495	12:25:25.6	12:40:35.5	0	15m10s	[+600]	56°	58°
56	Tmp	141	0.975	12:26:13.4	12:41:22.0	0	15m09s	[+600]	56°	58°
57	Tmp	147	2.259	12:28:23.6	12:43:33.1	0	15m10s	[+600]	56°	58°
58	Tmp	147	2.823	12:29:05.9	12:44:17.2	0	15m11s	[+600]	56°	58°
59	Tmp	149	3.312	12:29:51.0	12:45:01.6	0	15m11s	[+600]	56°	58°
60	Tmp	151	0.189	12:38:30.6	12:53:38.0	0	15m07s	[+600]	56°	58°
61	Tmp	152	0.502	12:39:04.7	12:54:10.6	0	15m06s	[+600]	56°	58°
62	Tmp	155	0.777	12:39:43.3	12:54:47.9	0	15m05s	+600	56°	58°
63	Tmp	157	1.158	12:40:22.8	12:55:37.1	0	15m14s	+600	56°	58°
64	Tmp	158	1.611	12:41:06.0	12:56:25.2	0	15m19s	+600	56°	58°
65	Tmp	159	1.922	12:41:35.9	12:56:56.1	0	15m20s	+600	56°	58°
66	Tmp	161	2.340	12:42:16.0	12:57:34.6	0	15m19s	+600	56°	58°
67	Tmp	168	0.347	12:47:36.8	13:00:56.7	0	13m20s	+600	56°	58°
68	Tmp	170	0.729	12:48:33.1	13:01:51.9	0	13m19s	+600	56°	58°
69	Tmp	173	1.503	12:49:55.9	13:03:13.8	0	13m18s	+600	56°	58°
70	Tmp	175	1.722	12:50:21.7	13:03:42.7	0	13m21s	+600	56°	58°
71	Tmp	177	2.031	12:50:59.8	13:04:19.3	0	13m20s	+600	56°	58°
72	Tmp	180	2.518	12:51:54.0	13:05:14.4	0	13m20s	+600	56°	58°
73	Tmp	182	3.082	12:52:49.8	13:06:09.9	0	13m20s	+600	56°	58°
74	Tmp	184	3.330	12:53:15.3	13:06:32.7	0	13m17s	+600	56°	58°
75	Tmp	186	3.682	12:54:04.3	13:07:21.4	0	13m17s	+600	56°	58°
76	Tmp	186	3.875	12:54:27.5	13:07:48.5	0	13m21s	+600	56°	58°
77	Tmp	187	4.266	12:55:11.0	13:08:40.7	0	13m30s	+600	56°	58°
78	Tmp	200	0.422	13:00:47.4	13:12:56.1	0	12m09s	+600	56°	58°
79	Tmp	201	0.614	13:01:07.0	13:13:29.3	0	12m22s	+600	56°	58°
80	Tmp	203	0.946	13:01:47.4	13:14:17.0	0	12m30s	+600	56°	58°
81	Tmp	203	1.224	13:02:15.2	13:14:48.1	0	12m33s	+600	56°	58°
82	Tmp	206	1.720	13:03:06.5	13:15:45.9	0	12m39s	+600	56°	58°
83	Tmp	211	0.207	13:28:49.7	13:36:55.0	0	8m05s	+485	49°	58°
84	Tmp	214	0.913	13:30:07.6	13:38:14.8	0	8m07s	+487	49°	58°
85	Tmp	218	1.853	13:32:02.1	13:40:02.4	0	8m00s	+480	49°	58°
86	Tmp	219	3.265	13:34:15.6	13:42:03.4	0	7m48s	+468	49°	57°
87	Tmp	226	4.378	13:36:39.0	13:44:16.3	0	7m37s	+457	49°	57°
88	Tmp	227	4.754	13:37:10.7	13:44:48.0	0	7m37s	+457	49°	57°

Num 81 Pen 0 PCZ 0 Total PP 28044 Col. Final 57°






# CUMBUCO - CE - Mitsubishi MotorSports 2024

## Performance Individual

PC	Tp	Trc	DistPC	Ideal	Passagem	Pen	Erro	Pontos	NoPC	AtePC	PC	Tp	Trc	DistPC	Ideal	Passagem	Pen	Erro	Pontos	NoPC	AtePC										
N u m	82	82 / Iury Camarao / Wescley Dutra										53	Canc	130	2.962	--:--:--	--:--:--	0		0	34°	57°									
		Cat / NL / Largada		LIGHT / 82 / 10:02:00								54	Tmp	137	0.204	12:25:55.6	12:25:56.3	0	1s	+1	19°	57°									
		Fortaleza-CE		PAJERO GLS 3.2 D 5P AT-S								55	Tmp	138	0.495	12:26:25.6	12:26:27.0	0	1s	+1	18°	55°									
PC	Tp	Trc	DistPC	Ideal	Passagem	Pen	Erro	Pontos	NoPC	AtePC	56	Tmp	141	0.975	12:27:13.4	12:27:14.7	0	1s	+1	16°	55°										
1	Tmp	4	0.599	10:18:13.8	10:18:14.0	0	0s	0	4°	4°	57	Tmp	147	2.259	12:29:23.6	12:29:23.9	0	0s	0	5°	55°										
2	Tmp	8	1.005	10:19:21.0	10:19:22.0	0	1s	+1	5°	1°	58	Tmp	147	2.823	12:30:05.9	12:30:05.7	0	0s	0	1°	55°										
3	Tmp	9	1.139	10:19:36.7	10:19:36.4	0	0s	0	1°	1°	59	Tmp	149	3.312	12:30:51.0	12:30:51.0	0	0s	0	3°	55°										
4	Tmp	14	0.100	10:27:23.3	10:27:23.9	0	1s	+1	6°	1°	60	Tmp	151	0.189	12:39:30.6	12:39:29.3	0	1s	-1	8°	55°										
5	Tmp	18	0.721	10:28:40.2	10:28:40.4	0	0s	0	2°	1°	61	Tmp	152	0.502	12:40:04.7	12:40:04.6	0	0s	0	4°	55°										
6	Tmp	19	1.350	10:29:50.9	10:29:50.4	0	1s	-1	9°	1°	62	Tmp	155	0.777	12:40:43.3	12:40:42.8	0	1s	-1	6°	55°										
7	Tmp	21	1.718	10:30:32.7	10:30:32.2	0	1s	-1	9°	1°	63	Tmp	157	1.158	12:41:22.8	12:41:25.1	0	2s	+2	15°	55°										
8	Tmp	23	1.864	10:30:51.8	10:30:53.1	0	1s	+1	7°	1°	64	Tmp	158	1.611	12:42:06.0	12:42:05.9	0	0s	0	4°	54°										
9	Tmp	24	2.103	10:31:12.9	10:31:11.6	0	1s	-1	12°	1°	65	Tmp	159	1.922	12:42:35.9	12:42:36.2	0	0s	0	3°	52°										
10	Tmp	28	0.281	10:37:10.1	10:37:10.4	0	0s	0	6°	1°	66	Tmp	161	2.340	12:43:16.0	12:43:15.3	0	1s	-1	12°	51°										
11	Tmp	30	0.840	10:38:09.6	10:38:09.7	0	0s	0	5°	2°	67	Tmp	168	0.347	12:48:36.8	12:48:35.8	0	1s	-1	21°	50°										
12	Tmp	35	1.388	10:39:22.8	10:39:22.3	0	1s	-1	10°	2°	68	Tmp	170	0.729	12:49:33.1	12:49:33.1	0	0s	0	5°	50°										
13	Tmp	37	1.702	10:40:01.0	10:40:01.3	0	0s	0	2°	2°	69	Tmp	173	1.503	12:50:55.9	12:50:55.1	0	1s	-1	22°	50°										
14	Tmp	39	1.874	10:40:22.0	10:40:22.1	0	0s	0	4°	1°	70	Tmp	175	1.722	12:51:21.7	12:51:19.8	0	2s	-2	24°	50°										
15	Tmp	41	2.347	10:41:29.3	10:41:28.4	0	1s	-1	10°	2°	71	Tmp	177	2.031	12:51:59.8	12:51:58.5	0	1s	-1	8°	50°										
16	Tmp	44	0.145	10:47:23.5	10:47:23.3	0	0s	0	7°	1°	72	Tmp	180	2.518	12:52:54.0	12:52:53.3	0	1s	-1	9°	49°										
17	Tmp	48	0.534	10:48:13.6	10:48:14.9	0	1s	+1	5°	1°	73	Tmp	182	3.082	12:53:49.8	12:53:50.4	0	1s	+1	11°	48°										
18	Tmp	48	0.729	10:48:30.3	10:48:29.5	0	1s	-1	6°	1°	74	Tmp	184	3.330	12:54:15.3	12:54:16.0	0	1s	+1	8°	48°										
19	Tmp	52	1.313	10:49:36.7	10:49:36.2	0	1s	-1	11°	2°	75	Tmp	186	3.682	12:55:04.3	12:55:05.9	0	2s	+2	8°	48°										
20	Tmp	55	1.592	10:50:10.9	11:07:40.7	0	17m30s	[+600]	58°	2°	76	Tmp	186	3.875	12:55:27.5	12:55:28.7	0	1s	+1	5°	48°										
21	Tmp	57	1.978	10:50:53.9	11:08:14.3	0	17m20s	[+600]	58°	2°	77	Tmp	187	4.266	12:56:11.0	12:56:11.9	0	1s	+1	4°	48°										
22	Tmp	60	2.532	10:52:11.2	11:09:12.7	0	17m02s	[+600]	58°	2°	78	Tmp	200	0.422	13:01:47.4	13:01:48.0	0	1s	+1	15°	48°										
23	Tmp	60	2.805	10:52:47.6	11:09:37.3	0	16m50s	[+600]	58°	39°	79	Tmp	201	0.614	13:02:07.0	13:02:07.5	0	1s	+1	11°	48°										
24	Tmp	63	3.289	10:53:50.6	11:10:20.9	0	16m30s	[+600]	58°	45°	80	Tmp	203	0.946	13:02:47.4	13:02:47.8	0	0s	0	2°	48°										
25	Tmp	64	3.618	10:54:24.5	11:10:46.9	0	16m22s	[+600]	58°	47°	81	Tmp	203	1.224	13:03:15.2	13:03:15.9	0	1s	+1	16°	47°										
26	Tmp	65	4.101	10:55:11.7	11:11:46.9	0	16m35s	[+600]	58°	50°	82	Tmp	206	1.720	13:04:06.5	13:04:05.8	0	1s	-1	17°	47°										
27	Tmp	67	4.418	10:55:42.1	11:12:11.8	0	16m30s	[+600]	58°	51°	83	Tmp	211	0.207	13:29:49.7	13:29:49.8	0	0s	0	3°	46°										
28	Tmp	70	5.062	10:57:11.5	11:13:21.9	0	16m10s	+600	58°	52°	84	Tmp	214	0.913	13:31:07.6	13:31:07.5	0	0s	0	7°	46°										
29	Tmp	72	5.344	10:57:42.2	11:13:55.0	0	16m13s	+600	58°	52°	85	Tmp	218	1.853	13:33:02.1	13:33:02.3	0	0s	0	6°	46°										
30	Tmp	74	5.757	10:58:21.1	11:14:32.2	0	16m11s	+600	58°	52°	86	Tmp	219	3.265	13:35:15.6	13:35:16.5	0	1s	+1	20°	46°										
31	Tmp	78	6.243	10:59:20.4	11:15:28.2	0	16m08s	+600	58°	52°	87	Tmp	226	4.378	13:37:39.0	13:37:39.8	0	1s	+1	13°	46°										
32	Tmp	81	6.645	11:00:02.2	11:15:54.9	0	15m53s	+600	58°	55°	88	Tmp	227	4.754	13:38:10.7	13:38:11.7	0	1s	+1	18°	46°										
33	Tmp	82	7.116	11:00:52.0	11:16:23.6	0	15m32s	+600	58°	55°	<table border="1"> <tr> <td>Num</td><td>82</td><td>Pen</td><td>0</td><td>PCZ</td><td>19</td><td>Total PP</td><td>6772</td><td>Col. Final</td><td>46°</td></tr> </table>											Num	82	Pen	0	PCZ	19	Total PP	6772	Col. Final	46°
Num	82	Pen	0	PCZ	19	Total PP	6772	Col. Final	46°																						
34	Tmp	87	0.115	11:10:16.3	11:21:27.3	0	11m11s	+600	58°	56°																					
35	Tmp	90	0.705	11:11:34.6	11:22:04.1	0	10m30s	+600	58°	57°																					
36	Tmp	92	1.047	11:12:15.5	11:22:27.1	0	10m12s	+600	58°	57°																					
37	Tmp	96	0.139	11:18:35.1	11:24:39.1	0	6m04s	+364	55°	57°																					
38	Tmp	97	0.393	11:19:01.3	11:24:53.7	0	5m52s	+352	54°	57°																					
39	Tmp	100	1.144	11:20:26.2	11:25:47.4	0	5m21s	+321	55°	57°																					
40	Tmp	103	1.630	11:21:33.5	11:26:30.2	0	4m57s	+297	54°	57°																					
41	Canc	109	3.123	--:--:--	--:--:--	0		0	34°	57°																					
42	Canc	110	3.609	--:--:--	--:--:--	0		0	34°	57°																					
43	Canc	116	0.377	--:--:--	--:--:--	0		0	34°	57°																					
44	Canc	116	0.840	--:--:--	--:--:--	0		0	34°	57°																					
45	Canc	118	1.102	--:--:--	--:--:--	0		0	34°	57°																					
46	Canc	120	1.290	--:--:--	--:--:--	0		0	34°	57°																					
47	Canc	121	1.416	--:--:--	--:--:--	0		0	34°	57°																					
48	Canc	122	1.572	--:--:--	--:--:--	0		0	34°	57°																					
49	Canc	123	1.852	--:--:--	--:--:--	0		0	34°	57°																					
50	Canc	125	2.060	--:--:--	--:--:--	0		0	34°	57°																					
51	Canc	127	2.394	--:--:--	--:--:--	0		0	34°	57°																					
52	Canc	129	2.535	--:--:--	--:--:--	0		0	34°	57°																					








### CUMBUCO - CE - Mitsubishi MotorSports 2024

#### Performance Individual

PC	Tp	Trc	DistPC	Ideal	Passagem	Pen	Erro	Pontos	NoPC	AtePC	PC	Tp	Trc	DistPC	Ideal	Passagem	Pen	Erro	Pontos	NoPC	AtePC										
<b>N</b> <b>u</b> <b>m</b>	<b>83</b>	83 / Rodolfo Romero Nardo / Genici Nardo										53	Canc	130	2.962	--:--:--	--:--:--	0		0	33°	30°									
		Cat / NL / Largada		LIGHT / 83 / 10:03:00								54	Tmp	137	0.204	12:26:55.6	12:27:06.0	0	10s	+10	43°	30°									
		João Pessoa-PB		TRITON SPORT HPE TOP AT 2.4 DIE								55	Tmp	138	0.495	12:27:25.6	12:27:33.8	0	8s	+8	39°	30°									
1	Tmp	4	0.599	10:19:13.8	10:19:19.8	0	6s	+6	29°	28°	56	Tmp	141	0.975	12:28:13.4	12:28:21.0	0	8s	+8	37°	29°										
2	Tmp	8	1.005	10:20:21.0	10:20:30.3	0	9s	+9	31°	30°	57	Tmp	147	2.259	12:30:23.6	12:30:47.9	0	24s	+24	41°	30°										
3	Tmp	9	1.139	10:20:36.7	10:20:54.5	0	18s	+18	32°	29°	58	Tmp	147	2.823	12:31:05.9	12:31:19.6	0	14s	+14	39°	30°										
4	Tmp	14	0.100	10:28:23.3	10:28:25.3	0	2s	+2	15°	23°	59	Tmp	149	3.312	12:31:51.0	12:31:59.7	0	9s	+9	39°	28°										
5	Tmp	18	0.721	10:29:40.2	10:29:40.4	0	0s	0	1°	21°	60	Tmp	151	0.189	12:40:30.6	12:40:31.8	0	1s	+1	7°	28°										
6	Tmp	19	1.350	10:30:50.9	10:30:49.0	0	2s	-2	22°	19°	61	Tmp	152	0.502	12:41:04.7	12:41:02.1	0	3s	-3	19°	28°										
7	Tmp	21	1.718	10:31:32.7	10:31:50.9	0	18s	+18	38°	22°	62	Tmp	155	0.777	12:41:43.3	12:41:41.4	0	2s	-2	13°	28°										
8	Tmp	23	1.864	10:31:51.8	10:32:07.1	0	15s	+15	37°	25°	63	Tmp	157	1.158	12:42:22.8	12:42:26.5	0	4s	+4	22°	28°										
9	Tmp	24	2.103	10:32:12.9	10:32:22.1	0	9s	+9	32°	25°	64	Tmp	158	1.611	12:43:06.0	12:43:07.3	0	1s	+1	10°	28°										
10	Tmp	28	0.281	10:38:10.1	10:38:12.0	0	2s	+2	27°	23°	65	Tmp	159	1.922	12:43:35.9	12:43:37.2	0	1s	+1	5°	28°										
11	Tmp	30	0.840	10:39:09.6	10:39:09.0	0	1s	-1	18°	25°	66	Tmp	161	2.340	12:44:16.0	12:44:17.9	0	2s	+2	19°	27°										
12	Tmp	35	1.388	10:40:22.8	10:40:37.8	0	15s	+15	39°	25°	67	Tmp	168	0.347	12:49:36.8	12:49:30.3	0	7s	-7	37°	27°										
13	Tmp	37	1.702	10:41:01.0	10:41:15.4	0	14s	+14	37°	27°	68	Tmp	170	0.729	12:50:33.1	12:50:34.4	0	1s	+1	17°	26°										
14	Tmp	39	1.874	10:41:22.0	10:41:38.0	0	16s	+16	38°	28°	69	Tmp	173	1.503	12:51:55.9	12:51:56.6	0	1s	+1	21°	26°										
15	Tmp	41	2.347	10:42:29.3	10:42:32.3	0	3s	+3	25°	28°	70	Tmp	175	1.722	12:52:21.7	12:52:23.4	0	2s	+2	23°	26°										
16	Tmp	44	0.145	10:48:23.5	10:48:30.4	0	7s	+7	43°	28°	71	Tmp	177	2.031	12:52:59.8	12:52:58.1	0	2s	-2	21°	25°										
17	Tmp	48	0.534	10:49:13.6	10:49:36.5	0	23s	+23	46°	30°	72	Tmp	180	2.518	12:53:54.0	12:53:59.2	0	5s	+5	33°	25°										
18	Tmp	48	0.729	10:49:30.3	10:50:07.6	0	37s	[+37]	47°	30°	73	Tmp	182	3.082	12:54:49.8	12:54:50.2	0	0s	0	4°	25°										
19	Tmp	52	1.313	10:50:36.7	10:51:06.5	0	30s	+30	47°	30°	74	Tmp	184	3.330	12:55:15.3	12:55:15.6	0	0s	0	2°	26°										
20	Tmp	55	1.592	10:51:10.9	10:51:42.1	0	31s	[+31]	45°	32°	75	Tmp	186	3.682	12:56:04.3	12:56:01.8	0	3s	-3	16°	26°										
21	Tmp	57	1.978	10:51:53.9	10:52:20.2	0	26s	+26	45°	34°	76	Tmp	186	3.875	12:56:27.5	12:56:31.9	0	4s	+4	21°	26°										
22	Tmp	60	2.532	10:53:11.2	10:53:36.3	0	25s	+25	41°	34°	77	Tmp	187	4.266	12:57:11.0	12:57:13.7	0	3s	+3	14°	26°										
23	Tmp	60	2.805	10:53:47.6	10:54:04.6	0	17s	+17	39°	34°	78	Tmp	200	0.422	13:02:47.4	13:02:48.6	0	1s	+1	14°	26°										
24	Tmp	63	3.289	10:54:50.6	10:55:00.9	0	10s	+10	34°	34°	79	Tmp	201	0.614	13:03:07.0	13:03:07.3	0	0s	0	3°	26°										
25	Tmp	64	3.618	10:55:24.5	10:55:32.3	0	8s	+8	32°	34°	80	Tmp	203	0.946	13:03:47.4	13:03:49.4	0	2s	+2	15°	26°										
26	Tmp	65	4.101	10:56:11.7	10:56:40.0	0	28s	+28	36°	34°	81	Tmp	203	1.224	13:04:15.2	13:04:15.1	0	0s	0	6°	26°										
27	Tmp	67	4.418	10:56:42.1	10:57:10.7	0	29s	+29	39°	34°	82	Tmp	206	1.720	13:05:06.5	13:05:07.6	0	1s	+1	16°	26°										
28	Tmp	70	5.062	10:58:11.5	10:58:19.3	0	8s	+8	30°	33°	83	Tmp	211	0.207	13:30:49.7	13:37:34.4	0	6m45s	[+405]	48°	26°										
29	Tmp	72	5.344	10:58:42.2	10:58:52.8	0	11s	+11	37°	32°	84	Tmp	214	0.913	13:32:07.6	13:38:26.2	0	6m19s	[+379]	48°	26°										
30	Tmp	74	5.757	10:59:21.1	10:59:27.7	0	7s	+7	31°	31°	85	Tmp	218	1.853	13:34:02.1	13:40:03.9	0	6m02s	[+362]	48°	26°										
31	Tmp	78	6.243	11:00:20.4	11:00:29.8	0	9s	+9	26°	31°	86	Tmp	219	3.265	13:36:15.6	13:42:04.2	0	5m49s	[+349]	48°	26°										
32	Tmp	81	6.645	11:01:02.2	11:01:12.6	0	10s	+10	32°	31°	87	Tmp	226	4.378	13:38:39.0	13:44:14.4	0	5m35s	[+335]	48°	28°										
33	Tmp	82	7.116	11:01:52.0	11:02:02.3	0	10s	+10	33°	31°	88	Tmp	227	4.754	13:39:10.7	13:44:33.0	0	5m22s	[+322]	48°	28°										
34	Tmp	87	0.115	11:11:16.3	11:11:18.4	0	2s	+2	29°	31°	<table border="1"> <tr> <td>Num</td><td>83</td><td>Pen</td><td>0</td><td>PCZ</td><td>6</td><td>Total PP</td><td>527</td><td>Col. Final</td><td>28°</td> </tr> </table>											Num	83	Pen	0	PCZ	6	Total PP	527	Col. Final	28°
Num	83	Pen	0	PCZ	6	Total PP	527	Col. Final	28°																						
35	Tmp	90	0.705	11:12:34.6	11:12:35.1	0	1s	+1	12°	31°																					
36	Tmp	92	1.047	11:13:15.5	11:13:23.7	0	8s	+8	40°	31°																					
37	Tmp	96	0.139	11:19:35.1	11:19:37.3	0	2s	+2	29°	31°																					
38	Tmp	97	0.393	11:20:01.3	11:20:02.7	0	1s	+1	23°	31°																					
39	Tmp	100	1.144	11:21:26.2	11:21:26.4	0	0s	0	5°	31°																					
40	Tmp	103	1.630	11:22:33.5	11:22:39.5	0	6s	+6	28°	30°																					
41	Canc	109	3.123	--:--:--	--:--:--	0		0	33°	30°																					
42	Canc	110	3.609	--:--:--	--:--:--	0		0	33°	30°																					
43	Canc	116	0.377	--:--:--	--:--:--	0		0	33°	30°																					
44	Canc	116	0.840	--:--:--	--:--:--	0		0	33°	30°																					
45	Canc	118	1.102	--:--:--	--:--:--	0		0	33°	30°																					
46	Canc	120	1.290	--:--:--	--:--:--	0		0	33°	30°																					
47	Canc	121	1.416	--:--:--	--:--:--	0		0	33°	30°																					
48	Canc	122	1.572	--:--:--	--:--:--	0		0	33°	30°																					
49	Canc	123	1.852	--:--:--	--:--:--	0		0	33°	30°																					
50	Canc	125	2.060	--:--:--	--:--:--	0		0	33°	30°																					
51	Canc	127	2.394	--:--:--	--:--:--	0		0	33°	30°																					
52	Canc	129	2.535	--:--:--	--:--:--	0		0	33°	30°																					





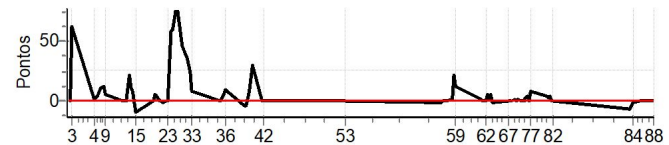
# CUMBUCO - CE - Mitsubishi MotorSports 2024

## Performance Individual

PC	Tp	Trc	DistPC	Ideal	Passagem	Pen	Erro	Pontos	NoPC	AtePC
<b>N</b> <b>u</b> <b>m</b>	<b>84</b>	84 / Jose Bruno Weyne Galvao / Francisco Mendes Perreira								
		Cat / NL / Largada		LIGHT / 84 / 10:04:00						
		Fortaleza-CE				L200 TRITON SPORT HPE-S 2.4 D 4X				
PC	Tp	Trc	DistPC	Ideal	Passagem	Pen	Erro	Pontos	NoPC	AtePC
1	Tmp	4	0.599	10:20:13.8	10:20:20.2	0	6s	+6	28°	27°
2	Tmp	8	1.005	10:21:21.0	10:21:21.2	0	0s	0	1°	3°
3	Tmp	9	1.139	10:21:36.7	10:22:38.9	0	1m02s	[+62]	46°	17°
4	Tmp	14	0.100	10:29:23.3	10:29:25.6	0	2s	+2	14°	11°
5	Tmp	18	0.721	10:30:40.2	10:30:44.9	0	5s	+5	28°	16°
6	Tmp	19	1.350	10:31:50.9	10:32:02.2	0	11s	+11	33°	22°
7	Tmp	21	1.718	10:32:32.7	10:32:45.7	0	13s	+13	35°	23°
8	Tmp	23	1.864	10:32:51.8	10:33:05.0	0	13s	+13	36°	24°
9	Tmp	24	2.103	10:33:12.9	10:33:19.1	0	6s	+6	28°	23°
10	Tmp	28	0.281	10:39:10.1	10:39:10.2	0	0s	0	5°	22°
11	Tmp	30	0.840	10:40:09.6	10:40:09.9	0	0s	0	4°	24°
12	Tmp	35	1.388	10:41:22.8	10:41:45.2	0	22s	+22	41°	24°
13	Tmp	37	1.702	10:42:01.0	10:42:12.3	0	11s	+11	34°	24°
14	Tmp	39	1.874	10:42:22.0	10:42:31.2	0	9s	+9	32°	24°
15	Tmp	41	2.347	10:43:29.3	10:43:20.7	0	9s	-9	38°	25°
16	Tmp	44	0.145	10:49:23.5	10:49:23.9	0	0s	0	6°	25°
17	Tmp	48	0.534	10:50:13.6	10:50:19.1	0	6s	+6	27°	25°
18	Tmp	48	0.729	10:50:30.3	10:50:34.6	0	4s	+4	19°	25°
19	Tmp	52	1.313	10:51:36.7	10:51:36.7	0	0s	0	5°	24°
20	Tmp	55	1.592	10:52:10.9	10:52:12.2	0	1s	+1	3°	23°
21	Tmp	57	1.978	10:52:53.9	10:52:53.2	0	1s	-1	5°	21°
22	Tmp	60	2.532	10:54:11.2	10:54:12.3	0	1s	+1	7°	21°
23	Tmp	60	2.805	10:54:47.6	10:54:48.6	0	1s	+1	6°	19°
24	Tmp	63	3.289	10:55:50.6	10:56:48.7	0	58s	[+58]	47°	21°
25	Tmp	64	3.618	10:56:24.5	10:57:24.8	0	1m00s	[+60]	47°	22°
26	Tmp	65	4.101	10:57:11.7	10:58:27.3	0	1m16s	[+76]	48°	24°
27	Tmp	67	4.418	10:57:42.1	10:58:58.9	0	1m17s	[+77]	48°	30°
28	Tmp	70	5.062	10:59:11.5	10:59:57.8	0	46s	[+46]	46°	31°
29	Tmp	72	5.344	10:59:42.2	11:00:28.5	0	46s	[+46]	43°	33°
30	Tmp	74	5.757	11:00:21.1	11:01:00.7	0	40s	[+40]	43°	33°
31	Tmp	78	6.243	11:01:20.4	11:01:57.6	0	37s	+37	43°	33°
32	Tmp	81	6.645	11:02:02.2	11:02:27.6	0	25s	+25	38°	32°
33	Tmp	82	7.116	11:02:52.0	11:03:00.6	0	9s	+9	31°	32°
34	Tmp	87	0.115	11:12:16.3	11:12:17.1	0	1s	+1	17°	32°
35	Tmp	90	0.705	11:13:34.6	11:13:40.4	0	6s	+6	34°	32°
36	Tmp	92	1.047	11:14:15.5	11:14:25.7	0	10s	+10	42°	32°
37	Tmp	96	0.139	11:20:35.1	11:20:32.0	0	3s	-3	38°	32°
38	Tmp	97	0.393	11:21:01.3	11:20:56.9	0	4s	-4	41°	32°
39	Tmp	100	1.144	11:22:26.2	11:22:34.6	0	8s	+8	38°	32°
40	Tmp	103	1.630	11:23:33.5	11:24:03.5	0	30s	+30	45°	32°
41	Canc	109	3.123	--:--:--	--:--:--	0		0	32°	32°
42	Canc	110	3.609	--:--:--	--:--:--	0		0	32°	32°
43	Canc	116	0.377	--:--:--	--:--:--	0		0	32°	32°
44	Canc	116	0.840	--:--:--	--:--:--	0		0	32°	32°
45	Canc	118	1.102	--:--:--	--:--:--	0		0	32°	32°
46	Canc	120	1.290	--:--:--	--:--:--	0		0	32°	32°
47	Canc	121	1.416	--:--:--	--:--:--	0		0	32°	32°
48	Canc	122	1.572	--:--:--	--:--:--	0		0	32°	32°
49	Canc	123	1.852	--:--:--	--:--:--	0		0	32°	32°
50	Canc	125	2.060	--:--:--	--:--:--	0		0	32°	32°
51	Canc	127	2.394	--:--:--	--:--:--	0		0	32°	32°
52	Canc	129	2.535	--:--:--	--:--:--	0		0	32°	32°

PC	Tp	Trc	DistPC	Ideal	Passagem	Pen	Erro	Pontos	NoPC	AtePC
53	Canc	130	2.962	--:--:--	--:--:--	0		0	32°	32°
54	Tmp	137	0.204	12:27:55.6	12:27:54.9	0	1s	-1	18°	32°
55	Tmp	138	0.495	12:28:25.6	12:28:26.0	0	0s	0	4°	32°
56	Tmp	141	0.975	12:29:13.4	12:29:13.5	0	0s	0	4°	31°
57	Tmp	147	2.259	12:31:23.6	12:31:25.4	0	2s	+2	21°	31°
58	Tmp	147	2.823	12:32:05.9	12:32:28.2	0	22s	+22	41°	32°
59	Tmp	149	3.312	12:32:51.0	12:33:02.7	0	12s	+12	40°	30°
60	Tmp	151	0.189	12:41:30.6	12:41:32.4	0	2s	+2	15°	30°
61	Tmp	152	0.502	12:42:04.7	12:42:04.8	0	0s	0	3°	30°
62	Tmp	155	0.777	12:42:43.3	12:42:43.6	0	0s	0	2°	30°
63	Tmp	157	1.158	12:43:22.8	12:43:29.0	0	6s	+6	26°	30°
64	Tmp	158	1.611	12:44:06.0	12:44:08.2	0	2s	+2	20°	29°
65	Tmp	159	1.922	12:44:35.9	12:44:42.2	0	6s	+6	30°	29°
66	Tmp	161	2.340	12:45:16.0	12:45:14.9	0	1s	-1	11°	28°
67	Tmp	168	0.347	12:50:36.8	12:50:36.8	0	0s	0	7°	28°
68	Tmp	170	0.729	12:51:33.1	12:51:34.1	0	1s	+1	16°	27°
69	Tmp	173	1.503	12:52:55.9	12:52:58.3	0	2s	+2	32°	27°
70	Tmp	175	1.722	12:53:21.7	12:53:23.1	0	1s	+1	12°	27°
71	Tmp	177	2.031	12:53:59.8	12:54:01.9	0	2s	+2	20°	26°
72	Tmp	180	2.518	12:54:54.0	12:54:55.0	0	1s	+1	8°	26°
73	Tmp	182	3.082	12:55:49.8	12:55:51.2	0	1s	+1	10°	26°
74	Tmp	184	3.330	12:56:15.3	12:56:17.7	0	2s	+2	19°	25°
75	Tmp	186	3.682	12:57:04.3	12:57:09.3	0	5s	+5	30°	25°
76	Tmp	186	3.875	12:57:27.5	12:57:28.3	0	1s	+1	4°	25°
77	Tmp	187	4.266	12:58:11.0	12:58:18.9	0	8s	+8	33°	25°
78	Tmp	200	0.422	13:03:47.4	13:03:52.7	0	5s	+5	31°	25°
79	Tmp	201	0.614	13:04:07.0	13:04:10.1	0	3s	+3	28°	25°
80	Tmp	203	0.946	13:04:47.4	13:04:51.8	0	4s	+4	30°	25°
81	Tmp	203	1.224	13:05:15.2	13:05:16.5	0	1s	+1	15°	25°
82	Tmp	206	1.720	13:06:06.5	13:06:06.5	0	0s	0	6°	25°
83	Tmp	211	0.207	13:31:49.7	13:31:44.1	0	6s	-6	38°	25°
84	Tmp	214	0.913	13:33:07.6	13:33:07.1	0	1s	-1	24°	25°
85	Tmp	218	1.853	13:35:02.1	13:35:01.9	0	0s	0	5°	25°
86	Tmp	219	3.265	13:37:15.6	13:37:15.5	0	0s	0	6°	25°
87	Tmp	226	4.378	13:39:39.0	13:39:39.1	0	0s	0	5°	25°
88	Tmp	227	4.754	13:40:10.7	13:40:10.5	0	0s	0	5°	25°

Num 84 Pen 0 PCZ 15 Total PP 352 Col. Final 25°






# CUMBUCO - CE - Mitsubishi MotorSports 2024

## Performance Individual

PC	Tp	Trc	DistPC	Ideal	Passagem	Pen	Erro	Pontos	NoPC	AtePC	PC	Tp	Trc	DistPC	Ideal	Passagem	Pen	Erro	Pontos	NoPC	AtePC										
N u m	85	85 / Francisco Alves Alcantara / Amanda Facundo de Oliveira																													
		Cat / NL / Largada		LIGHT / 85 / 10:05:00																											
		Fortaleza-CE									PAJERO TR4 FLEX 2.0 4X4 AT																				
PC	Tp	Trc	DistPC	Ideal	Passagem	Pen	Erro	Pontos	NoPC	AtePC	PC	Tp	Trc	DistPC	Ideal	Passagem	Pen	Erro	Pontos	NoPC	AtePC										
1	Tmp	4	0.599	10:21:13.8	10:21:16.0	0	2s	+2	17°	16°	53	Canc	130	2.962	--:--:--	--:--:--	0		0	31°	24°										
2	Tmp	8	1.005	10:22:21.0	10:22:29.4	0	8s	+8	30°	16°	54	Tmp	137	0.204	12:28:55.6	12:28:55.3	0	0s	0	7°	25°										
3	Tmp	9	1.139	10:22:36.7	10:22:49.9	0	13s	[+13]	28°	27°	55	Tmp	138	0.495	12:29:25.6	12:29:24.0	0	2s	-2	30°	24°										
4	Tmp	14	0.100	10:30:23.3	10:30:35.7	0	12s	[+12]	28°	25°	56	Tmp	141	0.975	12:30:13.4	12:30:12.6	0	1s	-1	15°	24°										
5	Tmp	18	0.721	10:31:40.2	10:31:48.2	0	8s	+8	30°	25°	57	Tmp	147	2.259	12:32:23.6	12:32:25.4	0	2s	+2	20°	24°										
6	Tmp	19	1.350	10:32:50.9	10:32:54.6	0	4s	+4	27°	24°	58	Tmp	147	2.823	12:33:05.9	12:33:07.5	0	2s	+2	23°	24°										
7	Tmp	21	1.718	10:33:32.7	10:33:39.7	0	7s	+7	29°	24°	59	Tmp	149	3.312	12:33:51.0	12:33:52.9	0	2s	+2	21°	22°										
8	Tmp	23	1.864	10:33:51.8	10:34:00.1	0	8s	+8	30°	23°	60	Tmp	151	0.189	12:42:30.6	12:42:32.8	0	2s	+2	14°	20°										
9	Tmp	24	2.103	10:34:12.9	10:34:23.9	0	11s	[+11]	35°	24°	61	Tmp	152	0.502	12:43:04.7	12:43:08.4	0	4s	+4	23°	20°										
10	Tmp	28	0.281	10:40:10.1	10:40:19.1	0	9s	+9	41°	26°	62	Tmp	155	0.777	12:43:43.3	12:43:47.9	0	5s	+5	24°	20°										
11	Tmp	30	0.840	10:41:09.6	10:41:19.8	0	10s	+10	39°	28°	63	Tmp	157	1.158	12:44:22.8	12:44:30.2	0	7s	+7	27°	20°										
12	Tmp	35	1.388	10:42:22.8	10:42:36.6	0	14s	[+14]	38°	29°	64	Tmp	158	1.611	12:45:06.0	12:45:09.6	0	4s	+4	26°	22°										
13	Tmp	37	1.702	10:43:01.0	10:43:12.4	0	11s	[+11]	33°	29°	65	Tmp	159	1.922	12:45:35.9	12:45:43.9	0	8s	+8	31°	22°										
14	Tmp	39	1.874	10:43:22.0	10:43:32.9	0	11s	+11	34°	30°	66	Tmp	161	2.340	12:46:16.0	12:46:22.0	0	6s	+6	32°	20°										
15	Tmp	41	2.347	10:44:29.3	10:44:29.2	0	0s	0	2°	29°	67	Tmp	168	0.347	12:51:36.8	12:51:36.7	0	0s	0	6°	20°										
16	Tmp	44	0.145	10:50:23.5	10:50:26.7	0	3s	+3	33°	29°	68	Tmp	170	0.729	12:52:33.1	12:52:34.5	0	1s	+1	15°	20°										
17	Tmp	48	0.534	10:51:13.6	10:51:16.2	0	3s	+3	14°	27°	69	Tmp	173	1.503	12:53:55.9	12:53:53.8	0	2s	-2	31°	20°										
18	Tmp	48	0.729	10:51:30.3	10:51:37.1	0	7s	+7	35°	27°	70	Tmp	175	1.722	12:54:21.7	12:54:18.7	0	3s	-3	30°	20°										
19	Tmp	52	1.313	10:52:36.7	10:52:40.9	0	4s	+4	32°	27°	71	Tmp	177	2.031	12:54:59.8	12:55:04.0	0	4s	+4	30°	20°										
20	Tmp	55	1.592	10:53:10.9	10:53:17.6	0	7s	+7	33°	27°	72	Tmp	180	2.518	12:55:54.0	12:55:59.0	0	5s	+5	32°	20°										
21	Tmp	57	1.978	10:53:53.9	10:53:58.6	0	5s	+5	30°	26°	73	Tmp	182	3.082	12:56:49.8	12:56:58.1	0	8s	+8	36°	21°										
22	Tmp	60	2.532	10:55:11.2	10:55:15.5	0	4s	+4	18°	26°	74	Tmp	184	3.330	12:57:15.3	12:57:22.2	0	7s	+7	35°	22°										
23	Tmp	60	2.805	10:55:47.6	10:55:49.4	0	2s	+2	13°	24°	75	Tmp	186	3.682	12:58:04.3	12:58:09.1	0	5s	+5	29°	22°										
24	Tmp	63	3.289	10:56:50.6	10:57:00.0	0	9s	+9	32°	24°	76	Tmp	186	3.875	12:58:27.5	12:58:34.8	0	7s	+7	32°	22°										
25	Tmp	64	3.618	10:57:24.5	10:57:35.8	0	11s	+11	36°	24°	77	Tmp	187	4.266	12:59:11.0	12:59:22.0	0	11s	+11	36°	22°										
26	Tmp	65	4.101	10:58:11.7	10:58:36.5	0	25s	[+25]	32°	23°	78	Tmp	200	0.422	13:04:47.4	13:04:54.1	0	7s	+7	35°	23°										
27	Tmp	67	4.418	10:58:42.1	10:59:07.2	0	25s	[+25]	34°	23°	79	Tmp	201	0.614	13:05:07.0	13:05:14.0	0	7s	+7	35°	22°										
28	Tmp	70	5.062	11:00:11.5	11:00:20.7	0	9s	+9	32°	23°	80	Tmp	203	0.946	13:05:47.4	13:05:53.7	0	6s	+6	33°	22°										
29	Tmp	72	5.344	11:00:42.2	11:00:53.6	0	11s	+11	36°	24°	81	Tmp	203	1.224	13:06:15.2	13:06:19.6	0	4s	+4	31°	22°										
30	Tmp	74	5.757	11:01:21.1	11:01:28.5	0	7s	+7	30°	24°	82	Tmp	206	1.720	13:07:06.5	13:07:08.1	0	2s	+2	29°	22°										
31	Tmp	78	6.243	11:02:20.4	11:02:33.7	0	13s	[+13]	33°	24°	83	Tmp	211	0.207	13:32:49.7	13:32:52.9	0	3s	+3	31°	22°										
32	Tmp	81	6.645	11:03:02.2	11:03:12.5	0	10s	+10	31°	24°	84	Tmp	214	0.913	13:34:07.6	13:34:10.9	0	3s	+3	36°	22°										
33	Tmp	82	7.116	11:03:52.0	11:04:00.6	0	9s	+9	30°	24°	85	Tmp	218	1.853	13:36:02.1	13:36:01.9	0	0s	0	4°	22°										
34	Tmp	87	0.115	11:13:16.3	11:13:20.1	0	4s	+4	39°	24°	86	Tmp	219	3.265	13:38:15.6	13:38:16.9	0	1s	+1	19°	22°										
35	Tmp	90	0.705	11:14:34.6	11:14:36.9	0	2s	+2	22°	24°	87	Tmp	226	4.378	13:40:39.0	13:40:33.7	0	5s	-5	39°	22°										
36	Tmp	92	1.047	11:15:15.5	11:15:15.9	0	0s	0	4°	24°	88	Tmp	227	4.754	13:41:10.7	13:41:08.7	0	2s	-2	29°	22°										
37	Tmp	96	0.139	11:21:35.1	11:21:34.5	0	1s	-1	17°	24°	<table border="1"> <tr> <td>Num</td><td>85</td><td>Pen</td><td>0</td><td>PCZ</td><td>5</td><td>Total PP</td><td>318</td><td>Col. Final</td><td>22°</td> </tr> </table>											Num	85	Pen	0	PCZ	5	Total PP	318	Col. Final	22°
Num	85	Pen	0	PCZ	5	Total PP	318	Col. Final	22°																						
38	Tmp	97	0.393	11:22:01.3	11:22:00.0	0	1s	-1	22°	24°																					
39	Tmp	100	1.144	11:23:26.2	11:23:23.9	0	2s	-2	21°	24°																					
40	Tmp	103	1.630	11:24:33.5	11:24:35.2	0	2s	+2	16°	24°																					
41	Canc	109	3.123	--:--:--	--:--:--	0		0	31°	24°																					
42	Canc	110	3.609	--:--:--	--:--:--	0		0	31°	24°																					
43	Canc	116	0.377	--:--:--	--:--:--	0		0	31°	24°																					
44	Canc	116	0.840	--:--:--	--:--:--	0		0	31°	24°																					
45	Canc	118	1.102	--:--:--	--:--:--	0		0	31°	24°																					
46	Canc	120	1.290	--:--:--	--:--:--	0		0	31°	24°																					
47	Canc	121	1.416	--:--:--	--:--:--	0		0	31°	24°																					
48	Canc	122	1.572	--:--:--	--:--:--	0		0	31°	24°																					
49	Canc	123	1.852	--:--:--	--:--:--	0		0	31°	24°																					
50	Canc	125	2.060	--:--:--	--:--:--	0		0	31°	24°																					
51	Canc	127	2.394	--:--:--	--:--:--	0		0	31°	24°																					
52	Canc	129	2.535	--:--:--	--:--:--	0		0	31°	24°																					







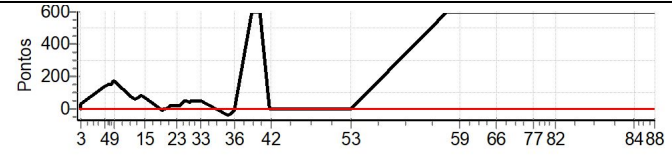
CUMBUCO - CE - Mitsubishi MotorSports 2024

Performance Individual

Table with columns: PC, Tp, Trc, DistPC, Ideal, Passagem, Pen, Erro, Pontos, NoPC, AtePC. Contains driver data for PC 86, including lap times, distances, and penalties.

Table with columns: PC, Tp, Trc, DistPC, Ideal, Passagem, Pen, Erro, Pontos, NoPC, AtePC. Contains driver data for PC 53-88, including lap times, distances, and penalties.

Summary row for PC 86: Num 86, Pen 0, PCZ 0, Total PP 20734, Col. Final 53º




Supervisão: [Logo] Realização: [Mitsubishi Motorsports Logo] Apuração: [Borazão Logo] Cronometragem: [TOTEM Logo]



### CUMBUCO - CE - Mitsubishi MotorSports 2024

#### Performance Individual

PC	Tp	Trc	DistPC	Ideal	Passagem	Pen	Erro	Pontos	NoPC	AtePC	PC	Tp	Trc	DistPC	Ideal	Passagem	Pen	Erro	Pontos	NoPC	AtePC
Nu m	88	88 / Francisco Ribeiro Gomes / Ruan Ruan Almeida Sousa																			
		Cat / NL / Largada		LIGHT / 88 / 10:08:00																	
		Fortaleza-CE										PAJERO TR4 FLEX 2.0L 4X4 AT 5P									
PC	Tp	Trc	DistPC	Ideal	Passagem	Pen	Erro	Pontos	NoPC	AtePC	PC	Tp	Trc	DistPC	Ideal	Passagem	Pen	Erro	Pontos	NoPC	AtePC
1	Tmp	4	0.599	10:24:13.8	10:24:51.2	0	37s	+37	48 °	45 °	53	Canc	130	2.962	--:--:--	--:--:--	0		0	28 °	48 °
2	Tmp	8	1.005	10:25:21.0	10:27:55.4	0	2m34s	+154	56 °	49 °	54	Tmp	137	0.204	12:31:55.6	12:41:30.7	0	9m35s	[+575]	53 °	48 °
3	Tmp	9	1.139	10:25:36.7	10:29:22.0	0	3m45s	+225	51 °	50 °	55	Tmp	138	0.495	12:32:25.6	12:41:54.0	0	9m28s	[+568]	53 °	48 °
4	Tmp	14	0.100	10:33:23.3	10:35:14.3	0	1m51s	+111	49 °	48 °	56	Tmp	141	0.975	12:33:13.4	12:42:30.7	0	9m17s	[+557]	53 °	48 °
5	Tmp	18	0.721	10:34:40.2	10:36:52.2	0	2m12s	+132	50 °	48 °	57	Tmp	147	2.259	12:35:23.6	12:44:27.4	0	9m04s	[+544]	53 °	48 °
6	Tmp	19	1.350	10:35:50.9	10:37:59.1	0	2m08s	+128	50 °	47 °	58	Tmp	147	2.823	12:36:05.9	12:45:05.1	0	8m59s	[+539]	53 °	48 °
7	Tmp	21	1.718	10:36:32.7	10:38:44.4	0	2m12s	+132	50 °	49 °	59	Tmp	149	3.312	12:36:51.0	12:45:29.2	0	8m38s	[+518]	52 °	48 °
8	Tmp	23	1.864	10:36:51.8	10:39:08.4	0	2m17s	+137	51 °	50 °	60	Tmp	151	0.189	12:45:30.6	12:52:53.8	0	7m23s	+443	51 °	50 °
9	Tmp	24	2.103	10:37:12.9	10:39:27.4	0	2m15s	+135	52 °	51 °	61	Tmp	152	0.502	12:46:04.7	12:53:20.1	0	7m15s	+435	51 °	50 °
10	Tmp	28	0.281	10:43:10.1	10:43:05.6	0	5s	-5	35 °	50 °	62	Tmp	155	0.777	12:46:43.3	12:53:52.0	0	7m09s	+429	51 °	50 °
11	Tmp	30	0.840	10:44:09.6	10:44:01.6	0	8s	-8	37 °	49 °	63	Tmp	157	1.158	12:47:22.8	12:55:14.1	0	7m51s	+471	51 °	50 °
12	Tmp	35	1.388	10:45:22.8	10:45:29.1	0	6s	+6	25 °	46 °	64	Tmp	158	1.611	12:48:06.0	12:56:00.7	0	7m55s	[+475]	51 °	49 °
13	Tmp	37	1.702	10:46:01.0	10:46:20.7	0	20s	+20	40 °	46 °	65	Tmp	159	1.922	12:48:35.9	12:56:28.9	0	7m53s	[+473]	51 °	50 °
14	Tmp	39	1.874	10:46:22.0	10:46:42.3	0	20s	+20	40 °	46 °	66	Tmp	161	2.340	12:49:16.0	12:57:03.7	0	7m48s	+468	51 °	50 °
15	Tmp	41	2.347	10:47:29.3	10:47:34.0	0	5s	+5	33 °	46 °	67	Tmp	168	0.347	12:54:36.8	12:59:58.8	0	5m22s	+322	49 °	51 °
16	Tmp	44	0.145	10:53:23.5	10:51:47.0	0	1m37s	-97	51 °	46 °	68	Tmp	170	0.729	12:55:33.1	13:00:51.5	0	5m18s	+318	49 °	51 °
17	Tmp	48	0.534	10:54:13.6	10:52:47.9	0	1m26s	-86	49 °	46 °	69	Tmp	173	1.503	12:56:55.9	13:02:14.9	0	5m19s	+319	49 °	51 °
18	Tmp	48	0.729	10:54:30.3	10:53:07.5	0	1m23s	-83	49 °	47 °	70	Tmp	175	1.722	12:57:21.7	13:02:43.9	0	5m22s	+322	49 °	51 °
19	Tmp	52	1.313	10:55:36.7	10:54:21.5	0	1m15s	-75	49 °	47 °	71	Tmp	177	2.031	12:57:59.8	13:03:21.2	0	5m21s	+321	49 °	51 °
20	Tmp	55	1.592	10:56:10.9	10:55:04.3	0	1m07s	-67	48 °	47 °	72	Tmp	180	2.518	12:58:54.0	13:04:14.4	0	5m20s	+320	49 °	51 °
21	Tmp	57	1.978	10:56:53.9	10:55:55.3	0	59s	-59	48 °	47 °	73	Tmp	182	3.082	12:59:49.8	13:05:05.2	0	5m15s	+315	49 °	51 °
22	Tmp	60	2.532	10:58:11.2	10:57:22.1	0	49s	-49	47 °	46 °	74	Tmp	184	3.330	13:00:15.3	13:05:28.6	0	5m13s	+313	49 °	51 °
23	Tmp	60	2.805	10:58:47.6	10:57:56.2	0	51s	-51	47 °	46 °	75	Tmp	186	3.682	13:01:04.3	13:06:09.4	0	5m05s	+305	49 °	51 °
24	Tmp	63	3.289	10:59:50.6	10:58:57.9	0	53s	-53	46 °	47 °	76	Tmp	186	3.875	13:01:27.5	13:06:30.7	0	5m03s	+303	49 °	51 °
25	Tmp	64	3.618	11:00:24.5	10:59:36.3	0	48s	-48	46 °	46 °	77	Tmp	187	4.266	13:02:11.0	13:07:18.1	0	5m07s	+307	49 °	51 °
26	Tmp	65	4.101	11:01:11.7	11:00:51.6	0	20s	-20	27 °	46 °	78	Tmp	200	0.422	13:07:47.4	13:11:26.0	0	3m39s	+219	49 °	51 °
27	Tmp	67	4.418	11:01:42.1	11:01:25.2	0	17s	-17	24 °	46 °	79	Tmp	201	0.614	13:08:07.0	13:11:47.2	0	3m40s	+220	49 °	50 °
28	Tmp	70	5.062	11:03:11.5	11:02:35.5	0	36s	-36	41 °	46 °	80	Tmp	203	0.946	13:08:47.4	13:12:29.8	0	3m42s	+222	49 °	50 °
29	Tmp	72	5.344	11:03:42.2	11:03:09.9	0	32s	-32	42 °	46 °	81	Tmp	203	1.224	13:09:15.2	13:12:59.0	0	3m44s	+224	49 °	50 °
30	Tmp	74	5.757	11:04:21.1	11:03:45.5	0	36s	-36	42 °	46 °	82	Tmp	206	1.720	13:10:06.5	13:13:52.8	0	3m46s	+226	49 °	50 °
31	Tmp	78	6.243	11:05:20.4	11:04:46.1	0	34s	-34	42 °	46 °	83	Tmp	211	0.207	13:35:49.7	13:35:19.4	0	30s	-30	46 °	50 °
32	Tmp	81	6.645	11:06:02.2	11:05:25.6	0	37s	-37	43 °	46 °	84	Tmp	214	0.913	13:37:07.6	13:36:31.0	0	37s	-37	47 °	50 °
33	Tmp	82	7.116	11:06:52.0	11:06:14.2	0	38s	-38	42 °	46 °	85	Tmp	218	1.853	13:39:02.1	13:38:12.3	0	50s	-50	47 °	50 °
34	Tmp	87	0.115	11:16:16.3	11:21:58.6	0	5m42s	+342	57 °	46 °	86	Tmp	219	3.265	13:41:15.6	13:40:20.2	0	55s	-55	47 °	50 °
35	Tmp	90	0.705	11:17:34.6	11:23:06.1	0	5m32s	+332	57 °	46 °	87	Tmp	226	4.378	13:43:39.0	13:42:35.6	0	1m03s	-63	47 °	50 °
36	Tmp	92	1.047	11:18:15.5	11:23:53.4	0	5m38s	+338	57 °	47 °	88	Tmp	227	4.754	13:44:10.7	13:43:05.4	0	1m05s	-65	47 °	50 °
37	Tmp	96	0.139	11:24:35.1	11:30:34.4	0	5m59s	+359	54 °	47 °	Num 88 Pen 0 PCZ 0 Total PP 11742 Col. Final 50°										
38	Tmp	97	0.393	11:25:01.3	11:31:00.3	0	5m59s	+359	55 °	47 °											
39	Tmp	100	1.144	11:26:26.2	11:32:29.6	0	6m03s	+363	56 °	48 °											
40	Tmp	103	1.630	11:27:33.5	11:33:27.6	0	5m54s	+354	57 °	48 °											
41	Canc	109	3.123	--:--:--	--:--:--	0		0	28 °	48 °											
42	Canc	110	3.609	--:--:--	--:--:--	0		0	28 °	48 °											
43	Canc	116	0.377	--:--:--	--:--:--	0		0	28 °	48 °											
44	Canc	116	0.840	--:--:--	--:--:--	0		0	28 °	48 °											
45	Canc	118	1.102	--:--:--	--:--:--	0		0	28 °	48 °											
46	Canc	120	1.290	--:--:--	--:--:--	0		0	28 °	48 °											
47	Canc	121	1.416	--:--:--	--:--:--	0		0	28 °	48 °											
48	Canc	122	1.572	--:--:--	--:--:--	0		0	28 °	48 °											
49	Canc	123	1.852	--:--:--	--:--:--	0		0	28 °	48 °											
50	Canc	125	2.060	--:--:--	--:--:--	0		0	28 °	48 °											
51	Canc	127	2.394	--:--:--	--:--:--	0		0	28 °	48 °											
52	Canc	129	2.535	--:--:--	--:--:--	0		0	28 °	48 °											


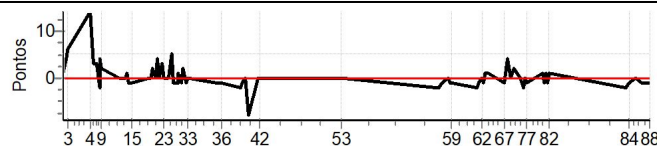


**CUMBUCO - CE - Mitsubishi MotorSports 2024****Performance Individual**

PC	Tp	Trc	DistPC	Ideal	Passagem	Pen	Erro	Pontos	NoPC	AtePC
N u m	89	89 / Everton Júnior Juca / Antonio Assunção Cavalcante								
		Cat / NL / Largada		LIGHT / 89 / 10:09:00						
	2º	Fortaleza-CE				PAJERO HPE 3.2 D 5P 4X4 AT S				
PC	Tp	Trc	DistPC	Ideal	Passagem	Pen	Erro	Pontos	NoPC	AtePC
1	Tmp	4	0.599	10:25:13.8	10:25:15.1	0	1s	+1	12º	11º
2	Tmp	8	1.005	10:26:21.0	10:26:24.5	0	4s	[+4]	19º	8º
3	Tmp	9	1.139	10:26:36.7	10:26:43.0	0	6s	[+6]	18º	9º
4	Tmp	14	0.100	10:34:23.3	10:34:36.9	0	14s	[+14]	31º	21º
5	Tmp	18	0.721	10:35:40.2	10:35:43.3	0	3s	[+3]	18º	19º
6	Tmp	19	1.350	10:36:50.9	10:36:54.2	0	3s	+3	25º	16º
7	Tmp	21	1.718	10:37:32.7	10:37:31.2	0	2s	-2	14º	16º
8	Tmp	23	1.864	10:37:51.8	10:37:55.8	0	4s	[+4]	22º	15º
9	Tmp	24	2.103	10:38:12.9	10:38:14.9	0	2s	+2	19º	15º
10	Tmp	28	0.281	10:44:10.1	10:44:09.7	0	0s	0	4º	14º
11	Tmp	30	0.840	10:45:09.6	10:45:09.9	0	0s	0	3º	11º
12	Tmp	35	1.388	10:46:22.8	10:46:22.8	0	0s	0	1º	9º
13	Tmp	37	1.702	10:47:01.0	10:47:02.3	0	1s	+1	6º	9º
14	Tmp	39	1.874	10:47:22.0	10:47:21.5	0	1s	-1	11º	9º
15	Tmp	41	2.347	10:48:29.3	10:48:28.0	0	1s	-1	9º	8º
16	Tmp	44	0.145	10:54:23.5	10:54:23.7	0	0s	0	5º	8º
17	Tmp	48	0.534	10:55:13.6	10:55:14.0	0	0s	0	1º	7º
18	Tmp	48	0.729	10:55:30.3	10:55:32.2	0	2s	+2	11º	7º
19	Tmp	52	1.313	10:56:36.7	10:56:37.0	0	0s	0	4º	7º
20	Tmp	55	1.592	10:57:10.9	10:57:14.5	0	4s	[+4]	18º	7º
21	Tmp	57	1.978	10:57:53.9	10:57:53.6	0	0s	0	3º	7º
22	Tmp	60	2.532	10:59:11.2	10:59:14.1	0	3s	+3	14º	7º
23	Tmp	60	2.805	10:59:47.6	10:59:47.9	0	0s	0	2º	4º
24	Tmp	63	3.289	11:00:50.6	11:00:50.8	0	0s	0	2º	4º
25	Tmp	64	3.618	11:01:24.5	11:01:24.8	0	0s	0	3º	4º
26	Tmp	65	4.101	11:02:11.7	11:02:16.2	0	5s	[+5]	2º	4º
27	Tmp	67	4.418	11:02:42.1	11:02:40.7	0	1s	-1	3º	3º
28	Tmp	70	5.062	11:04:11.5	11:04:10.6	0	1s	-1	8º	3º
29	Tmp	72	5.344	11:04:42.2	11:04:43.5	0	1s	+1	5º	3º
30	Tmp	74	5.757	11:05:21.1	11:05:20.5	0	1s	-1	8º	3º
31	Tmp	78	6.243	11:06:20.4	11:06:22.7	0	2s	+2	7º	3º
32	Tmp	81	6.645	11:07:02.2	11:07:01.5	0	1s	-1	6º	2º
33	Tmp	82	7.116	11:07:52.0	11:07:52.4	0	0s	0	1º	2º
34	Tmp	87	0.115	11:17:16.3	11:17:15.6	0	1s	-1	15º	2º
35	Tmp	90	0.705	11:18:34.6	11:18:33.2	0	1s	-1	11º	2º
36	Tmp	92	1.047	11:19:15.5	11:19:14.3	0	1s	-1	11º	2º
37	Tmp	96	0.139	11:25:35.1	11:25:33.6	0	2s	-2	28º	2º
38	Tmp	97	0.393	11:26:01.3	11:26:00.5	0	1s	-1	21º	2º
39	Tmp	100	1.144	11:27:26.2	11:27:26.2	0	0s	0	4º	2º
40	Tmp	103	1.630	11:28:33.5	11:28:25.9	0	8s	-8	32º	3º
41	Canc	109	3.123	--:--:--	--:--:--	0		0	27º	3º
42	Canc	110	3.609	--:~:--:~	--:~:~:~	0		0	27º	3º
43	Canc	116	0.377	--:~:~:~	--:~:~:~	0		0	27º	3º
44	Canc	116	0.840	--:~:~:~	--:~:~:~	0		0	27º	3º
45	Canc	118	1.102	--:~:~:~	--:~:~:~	0		0	27º	3º
46	Canc	120	1.290	--:~:~:~	--:~:~:~	0		0	27º	3º
47	Canc	121	1.416	--:~:~:~	--:~:~:~	0		0	27º	3º
48	Canc	122	1.572	--:~:~:~	--:~:~:~	0		0	27º	3º
49	Canc	123	1.852	--:~:~:~	--:~:~:~	0		0	27º	3º
50	Canc	125	2.060	--:~:~:~	--:~:~:~	0		0	27º	3º
51	Canc	127	2.394	--:~:~:~	--:~:~:~	0		0	27º	3º
52	Canc	129	2.535	--:~:~:~	--:~:~:~	0		0	27º	3º

PC	Tp	Trc	DistPC	Ideal	Passagem	Pen	Erro	Pontos	NoPC	AtePC
53	Canc	130	2.962	--:~:~:~	--:~:~:~	0		0	27º	3º
54	Tmp	137	0.204	12:32:55.6	12:32:53.2	0	2s	-2	28º	4º
55	Tmp	138	0.495	12:33:25.6	12:33:23.6	0	2s	-2	28º	4º
56	Tmp	141	0.975	12:34:13.4	12:34:12.2	0	1s	-1	14º	4º
57	Tmp	147	2.259	12:36:23.6	12:36:23.2	0	0s	0	4º	4º
58	Tmp	147	2.823	12:37:05.9	12:37:05.3	0	1s	-1	12º	4º
59	Tmp	149	3.312	12:37:51.0	12:37:49.8	0	1s	-1	10º	2º
60	Tmp	151	0.189	12:46:30.6	12:46:28.2	0	2s	-2	13º	2º
61	Tmp	152	0.502	12:47:04.7	12:47:03.9	0	1s	-1	11º	2º
62	Tmp	155	0.777	12:47:43.3	12:47:43.1	0	0s	0	1º	2º
63	Tmp	157	1.158	12:48:22.8	12:48:22.0	0	1s	-1	6º	2º
64	Tmp	158	1.611	12:49:06.0	12:49:07.0	0	1s	+1	9º	2º
65	Tmp	159	1.922	12:49:35.9	12:49:37.1	0	1s	+1	4º	1º
66	Tmp	161	2.340	12:50:16.0	12:50:16.8	0	1s	+1	10º	1º
67	Tmp	168	0.347	12:55:36.8	12:55:35.5	0	1s	-1	19º	1º
68	Tmp	170	0.729	12:56:33.1	12:56:36.7	0	4s	[+4]	33º	3º
69	Tmp	173	1.503	12:57:55.9	12:57:56.1	0	0s	0	6º	3º
70	Tmp	175	1.722	12:58:21.7	12:58:22.9	0	1s	+1	11º	3º
71	Tmp	177	2.031	12:58:59.8	12:59:02.2	0	2s	+2	19º	3º
72	Tmp	180	2.518	12:59:54.0	12:59:55.2	0	1s	+1	7º	3º
73	Tmp	182	3.082	13:00:49.8	13:00:49.9	0	0s	0	3º	3º
74	Tmp	184	3.330	13:01:15.3	13:01:15.7	0	0s	0	1º	2º
75	Tmp	186	3.682	13:02:04.3	13:02:02.8	0	2s	-2	7º	3º
76	Tmp	186	3.875	13:02:27.5	13:02:27.5	0	0s	0	1º	1º
77	Tmp	187	4.266	13:03:11.0	13:03:10.0	0	1s	-1	3º	1º
78	Tmp	200	0.422	13:08:47.4	13:08:48.0	0	1s	+1	13º	2º
79	Tmp	201	0.614	13:09:07.0	13:09:06.4	0	1s	-1	10º	2º
80	Tmp	203	0.946	13:09:47.4	13:09:48.3	0	1s	+1	10º	1º
81	Tmp	203	1.224	13:10:15.2	13:10:14.1	0	1s	-1	14º	2º
82	Tmp	206	1.720	13:11:06.5	13:11:07.1	0	1s	+1	15º	2º
83	Tmp	211	0.207	13:36:49.7	13:36:47.5	0	2s	-2	27º	2º
84	Tmp	214	0.913	13:38:07.6	13:38:06.7	0	1s	-1	22º	2º
85	Tmp	218	1.853	13:40:02.1	13:40:01.7	0	0s	0	3º	2º
86	Tmp	219	3.265	13:42:15.6	13:42:14.2	0	1s	-1	18º	2º
87	Tmp	226	4.378	13:44:39.0	13:44:38.2	0	1s	-1	12º	2º
88	Tmp	227	4.754	13:45:10.7	13:45:10.0	0	1s	-1	17º	2º

Num	89	Pen	0	PCZ	19	Total PP	70	Col. Final	2º
-----	----	-----	---	-----	----	----------	----	------------	----








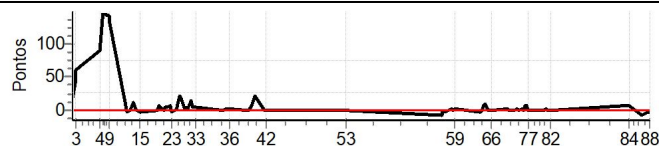
# CUMBUCO - CE - Mitsubishi MotorSports 2024

## Performance Individual

PC	Tp	Trc	DistPC	Ideal	Passagem	Pen	Erro	Pontos	NoPC	AtePC
N u m	91	91 / Wely Tomaz da Silva / Arthur Castelo Branco								
		Cat / NL / Largada		LIGHT / 91 / 10:11:00						
		Fortaleza-CE				PAJERO TR4 R 5P 2.0L FLEX 4X4 MT				
PC	Tp	Trc	DistPC	Ideal	Passagem	Pen	Erro	Pontos	NoPC	AtePC
1	Tmp	4	0.599	10:27:13.8	10:27:32.9	0	19s	+19	43°	40°
2	Tmp	8	1.005	10:28:21.0	10:29:08.2	0	47s	+47	48°	41°
3	Tmp	9	1.139	10:28:36.7	10:29:37.5	0	1m01s	+61	45°	45°
4	Tmp	14	0.100	10:36:23.3	10:37:52.5	0	1m29s	+89	45°	44°
5	Tmp	18	0.721	10:37:40.2	10:40:08.3	0	2m28s	+148	51°	43°
6	Tmp	19	1.350	10:38:50.9	10:41:14.9	0	2m24s	+144	52°	43°
7	Tmp	21	1.718	10:39:32.7	10:41:54.8	0	2m22s	+142	52°	44°
8	Tmp	23	1.864	10:39:51.8	10:42:11.8	0	2m20s	+140	52°	43°
9	Tmp	24	2.103	10:40:12.9	10:42:26.8	0	2m14s	+134	51°	45°
10	Tmp	28	0.281	10:46:10.1	10:46:09.4	0	1s	-1	16°	45°
11	Tmp	30	0.840	10:47:09.6	10:47:10.6	0	1s	+1	16°	42°
12	Tmp	35	1.388	10:48:22.8	10:48:35.7	0	13s	+13	36°	42°
13	Tmp	37	1.702	10:49:01.0	10:49:06.1	0	5s	+5	25°	42°
14	Tmp	39	1.874	10:49:22.0	10:49:23.4	0	1s	+1	9°	42°
15	Tmp	41	2.347	10:50:29.3	10:50:27.8	0	2s	-2	18°	42°
16	Tmp	44	0.145	10:56:23.5	10:56:23.1	0	0s	0	4°	42°
17	Tmp	48	0.534	10:57:13.6	10:57:21.0	0	7s	+7	31°	41°
18	Tmp	48	0.729	10:57:30.3	10:57:35.3	0	5s	+5	25°	41°
19	Tmp	52	1.313	10:58:36.7	10:58:37.0	0	0s	0	3°	41°
20	Tmp	55	1.592	10:59:10.9	10:59:15.7	0	5s	+5	21°	41°
21	Tmp	57	1.978	10:59:53.9	10:59:59.1	0	5s	+5	29°	39°
22	Tmp	60	2.532	11:01:11.2	11:01:18.0	0	7s	+7	28°	38°
23	Tmp	60	2.805	11:01:47.6	11:01:44.6	0	3s	-3	23°	37°
24	Tmp	63	3.289	11:02:50.6	11:02:50.5	0	0s	0	1°	37°
25	Tmp	64	3.618	11:03:24.5	11:03:26.2	0	2s	+2	11°	37°
26	Tmp	65	4.101	11:04:11.7	11:04:33.8	0	22s	+22	29°	37°
27	Tmp	67	4.418	11:04:42.1	11:04:59.0	0	17s	+17	23°	37°
28	Tmp	70	5.062	11:06:11.5	11:06:14.2	0	3s	+3	18°	37°
29	Tmp	72	5.344	11:06:42.2	11:06:47.4	0	5s	+5	23°	37°
30	Tmp	74	5.757	11:07:21.1	11:07:23.2	0	2s	+2	17°	37°
31	Tmp	78	6.243	11:08:20.4	11:08:36.4	0	16s	+16	36°	36°
32	Tmp	81	6.645	11:09:02.2	11:09:08.4	0	6s	+6	24°	36°
33	Tmp	82	7.116	11:09:52.0	11:09:56.4	0	4s	+4	16°	35°
34	Tmp	87	0.115	11:19:16.3	11:19:16.3	0	0s	0	4°	35°
35	Tmp	90	0.705	11:20:34.6	11:20:36.9	0	2s	+2	21°	35°
36	Tmp	92	1.047	11:21:15.5	11:21:17.5	0	2s	+2	21°	34°
37	Tmp	96	0.139	11:27:35.1	11:27:35.3	0	0s	0	4°	34°
38	Tmp	97	0.393	11:28:01.3	11:28:01.2	0	0s	0	4°	34°
39	Tmp	100	1.144	11:29:26.2	11:29:33.4	0	7s	+7	37°	34°
40	Tmp	103	1.630	11:30:33.5	11:30:54.8	0	21s	+21	41°	34°
41	Canc	109	3.123	--:--:--	--:--:--	0		0	25°	34°
42	Canc	110	3.609	--:--:--	--:--:--	0		0	25°	34°
43	Canc	116	0.377	--:--:--	--:--:--	0		0	25°	34°
44	Canc	116	0.840	--:--:--	--:--:--	0		0	25°	34°
45	Canc	118	1.102	--:--:--	--:--:--	0		0	25°	34°
46	Canc	120	1.290	--:--:--	--:--:--	0		0	25°	34°
47	Canc	121	1.416	--:--:--	--:--:--	0		0	25°	34°
48	Canc	122	1.572	--:--:--	--:--:--	0		0	25°	34°
49	Canc	123	1.852	--:--:--	--:--:--	0		0	25°	34°
50	Canc	125	2.060	--:--:--	--:--:--	0		0	25°	34°
51	Canc	127	2.394	--:--:--	--:--:--	0		0	25°	34°
52	Canc	129	2.535	--:--:--	--:--:--	0		0	25°	34°

PC	Tp	Trc	DistPC	Ideal	Passagem	Pen	Erro	Pontos	NoPC	AtePC
53	Canc	130	2.962	--:--:--	--:--:--	0		0	25°	34°
54	Tmp	137	0.204	12:34:55.6	12:34:48.8	0	7s	-7	40°	33°
55	Tmp	138	0.495	12:35:25.6	12:35:26.7	0	1s	+1	17°	33°
56	Tmp	141	0.975	12:36:13.4	12:36:10.0	0	3s	-3	33°	32°
57	Tmp	147	2.259	12:38:23.6	12:38:27.0	0	3s	+3	25°	32°
58	Tmp	147	2.823	12:39:05.9	12:39:06.6	0	1s	+1	11°	31°
59	Tmp	149	3.312	12:39:51.0	12:39:54.3	0	3s	+3	31°	29°
60	Tmp	151	0.189	12:48:30.6	12:48:27.2	0	3s	-3	17°	29°
61	Tmp	152	0.502	12:49:04.7	12:49:04.5	0	0s	0	2°	29°
62	Tmp	155	0.777	12:49:43.3	12:49:50.2	0	7s	+7	26°	29°
63	Tmp	157	1.158	12:50:22.8	12:50:33.0	0	10s	+10	30°	29°
64	Tmp	158	1.611	12:51:06.0	12:51:07.1	0	1s	+1	8°	26°
65	Tmp	159	1.922	12:51:35.9	12:51:36.3	0	0s	0	2°	26°
66	Tmp	161	2.340	12:52:16.0	12:52:16.9	0	1s	+1	9°	25°
67	Tmp	168	0.347	12:57:36.8	12:57:39.2	0	2s	+2	29°	25°
68	Tmp	170	0.729	12:58:33.1	12:58:34.5	0	1s	+1	13°	24°
69	Tmp	173	1.503	12:59:55.9	12:59:57.3	0	1s	+1	20°	24°
70	Tmp	175	1.722	13:00:21.7	13:00:21.3	0	0s	0	5°	24°
71	Tmp	177	2.031	13:00:59.8	13:01:01.5	0	2s	+2	18°	24°
72	Tmp	180	2.518	13:01:54.0	13:01:54.3	0	0s	0	1°	24°
73	Tmp	182	3.082	13:02:49.8	13:02:51.7	0	2s	+2	18°	24°
74	Tmp	184	3.330	13:03:15.3	13:03:16.0	0	1s	+1	6°	24°
75	Tmp	186	3.682	13:04:04.3	13:04:11.4	0	7s	+7	37°	24°
76	Tmp	186	3.875	13:04:27.5	13:04:34.4	0	7s	+7	31°	23°
77	Tmp	187	4.266	13:05:11.0	13:05:12.3	0	1s	+1	2°	23°
78	Tmp	200	0.422	13:10:47.4	13:10:47.8	0	0s	0	3°	21°
79	Tmp	201	0.614	13:11:07.0	13:11:10.3	0	3s	+3	27°	21°
80	Tmp	203	0.946	13:11:47.4	13:11:48.7	0	1s	+1	8°	21°
81	Tmp	203	1.224	13:12:15.2	13:12:14.8	0	0s	0	5°	21°
82	Tmp	206	1.720	13:13:06.5	13:13:07.3	0	1s	+1	14°	21°
83	Tmp	211	0.207	13:38:49.7	13:38:57.5	0	8s	+8	39°	21°
84	Tmp	214	0.913	13:40:07.6	13:40:16.0	0	8s	+8	38°	20°
85	Tmp	218	1.853	13:42:02.1	13:42:03.2	0	1s	+1	15°	20°
86	Tmp	219	3.265	13:44:15.6	13:44:09.0	0	7s	-7	40°	21°
87	Tmp	226	4.378	13:46:39.0	13:46:36.8	0	2s	-2	27°	20°
88	Tmp	227	4.754	13:47:10.7	13:47:09.5	0	1s	-1	16°	20°

Num 91 Pen 0 PCZ 12 Total PP 279 Col. Final 20°





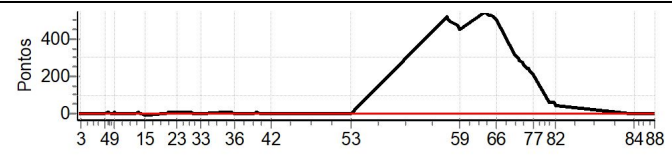
# CUMBUCO - CE - Mitsubishi MotorSports 2024

## Performance Individual

PC	Tp	Trc	DistPC	Ideal	Passagem	Pen	Erro	Pontos	NoPC	AtePC
N u m	94	94 / Leonardo Lopes Silveira / Nathalia França Souza								
		Cat / NL / Largada		LIGHT / 94 / 10:14:00						
		Fortaleza-CE				PAJERO TR4 FLEX 2.0 4X4 AT				
PC	Tp	Trc	DistPC	Ideal	Passagem	Pen	Erro	Pontos	NoPC	AtePC
1	Tmp	4	0.599	10:30:13.8	10:30:14.9	0	1s	+1	11°	10°
2	Tmp	8	1.005	10:31:21.0	10:31:14.9	0	6s	-6	22°	28°
3	Tmp	9	1.139	10:31:36.7	10:31:37.9	0	1s	+1	3°	18°
4	Tmp	14	0.100	10:39:23.3	10:39:22.7	0	1s	-1	5°	7°
5	Tmp	18	0.721	10:40:40.2	10:40:42.0	0	2s	+2	15°	6°
6	Tmp	19	1.350	10:41:50.9	10:41:51.2	0	0s	0	2°	4°
7	Tmp	21	1.718	10:42:32.7	10:42:33.6	0	1s	+1	8°	4°
8	Tmp	23	1.864	10:42:51.8	10:42:55.7	0	4s	+4	21°	8°
9	Tmp	24	2.103	10:43:12.9	10:43:14.0	0	1s	+1	11°	7°
10	Tmp	28	0.281	10:49:10.1	10:49:10.2	0	0s	0	3°	6°
11	Tmp	30	0.840	10:50:09.6	10:50:10.7	0	1s	+1	15°	7°
12	Tmp	35	1.388	10:51:22.8	10:51:24.7	0	2s	+2	16°	7°
13	Tmp	37	1.702	10:52:01.0	10:52:00.7	0	0s	0	1°	7°
14	Tmp	39	1.874	10:52:22.0	10:52:23.3	0	1s	+1	8°	7°
15	Tmp	41	2.347	10:53:29.3	10:53:17.2	0	12s	-12	40°	9°
16	Tmp	44	0.145	10:59:23.5	10:59:24.7	0	1s	+1	16°	9°
17	Tmp	48	0.534	11:00:13.6	11:00:14.9	0	1s	+1	4°	9°
18	Tmp	48	0.729	11:00:30.3	11:00:31.1	0	1s	+1	5°	8°
19	Tmp	52	1.313	11:01:36.7	11:01:38.5	0	2s	+2	23°	9°
20	Tmp	55	1.592	11:02:10.9	11:02:14.3	0	3s	+3	8°	8°
21	Tmp	57	1.978	11:02:53.9	11:02:56.8	0	3s	+3	19°	9°
22	Tmp	60	2.532	11:04:11.2	11:04:15.5	0	4s	+4	17°	9°
23	Tmp	60	2.805	11:04:47.6	11:04:50.9	0	3s	+3	22°	8°
24	Tmp	63	3.289	11:05:50.6	11:05:54.3	0	4s	+4	19°	8°
25	Tmp	64	3.618	11:06:24.5	11:06:28.3	0	4s	+4	24°	8°
26	Tmp	65	4.101	11:07:11.7	11:07:19.1	0	7s	+7	6°	8°
27	Tmp	67	4.418	11:07:42.1	11:07:45.3	0	3s	+3	6°	8°
28	Tmp	70	5.062	11:09:11.5	11:09:16.3	0	5s	+5	26°	8°
29	Tmp	72	5.344	11:09:42.2	11:09:47.0	0	5s	+5	22°	8°
30	Tmp	74	5.757	11:10:21.1	11:10:20.8	0	0s	0	3°	8°
31	Tmp	78	6.243	11:11:20.4	11:11:20.1	0	0s	0	2°	8°
32	Tmp	81	6.645	11:12:02.2	11:12:02.5	0	0s	0	3°	8°
33	Tmp	82	7.116	11:12:52.0	11:12:53.2	0	1s	+1	8°	8°
34	Tmp	87	0.115	11:22:16.3	11:22:22.3	0	6s	+6	42°	9°
35	Tmp	90	0.705	11:23:34.6	11:23:37.3	0	3s	+3	26°	9°
36	Tmp	92	1.047	11:24:15.5	11:24:09.8	0	6s	-6	36°	9°
37	Tmp	96	0.139	11:30:35.1	11:30:35.9	0	1s	+1	15°	9°
38	Tmp	97	0.393	11:31:01.3	11:31:01.9	0	1s	+1	19°	9°
39	Tmp	100	1.144	11:32:26.2	11:32:31.5	0	5s	+5	32°	9°
40	Tmp	103	1.630	11:33:33.5	11:33:29.6	0	4s	-4	23°	9°
41	Canc	109	3.123	--:--:--	--:--:--	0		0	23°	9°
42	Canc	110	3.609	--:--:--	--:--:--	0		0	23°	9°
43	Canc	116	0.377	--:--:--	--:--:--	0		0	23°	9°
44	Canc	116	0.840	--:--:--	--:--:--	0		0	23°	9°
45	Canc	118	1.102	--:--:--	--:--:--	0		0	23°	9°
46	Canc	120	1.290	--:--:--	--:--:--	0		0	23°	9°
47	Canc	121	1.416	--:--:--	--:--:--	0		0	23°	9°
48	Canc	122	1.572	--:--:--	--:--:--	0		0	23°	9°
49	Canc	123	1.852	--:--:--	--:--:--	0		0	23°	9°
50	Canc	125	2.060	--:--:--	--:--:--	0		0	23°	9°
51	Canc	127	2.394	--:--:--	--:--:--	0		0	23°	9°
52	Canc	129	2.535	--:--:--	--:--:--	0		0	23°	9°

PC	Tp	Trc	DistPC	Ideal	Passagem	Pen	Erro	Pontos	NoPC	AtePC
53	Canc	130	2.962	--:--:--	--:--:--	0		0	23°	9°
54	Tmp	137	0.204	12:37:55.6	12:46:40.9	0	8m45s	<b>[+525]</b>	52°	10°
55	Tmp	138	0.495	12:38:25.6	12:47:00.7	0	8m35s	<b>[+515]</b>	52°	11°
56	Tmp	141	0.975	12:39:13.4	12:47:35.5	0	8m22s	<b>+502</b>	51°	12°
57	Tmp	147	2.259	12:41:23.6	12:49:24.9	0	8m01s	<b>+481</b>	51°	13°
58	Tmp	147	2.823	12:42:05.9	12:49:59.9	0	7m54s	<b>+474</b>	51°	14°
59	Tmp	149	3.312	12:42:51.0	12:50:26.4	0	7m35s	<b>+455</b>	51°	32°
60	Tmp	151	0.189	12:51:30.6	13:00:44.7	0	9m14s	<b>[+554]</b>	53°	38°
61	Tmp	152	0.502	12:52:04.7	13:01:09.0	0	9m04s	<b>[+544]</b>	53°	40°
62	Tmp	155	0.777	12:52:43.3	13:01:37.7	0	8m54s	<b>[+534]</b>	52°	42°
63	Tmp	157	1.158	12:53:22.8	13:02:20.6	0	8m58s	<b>[+538]</b>	53°	43°
64	Tmp	158	1.611	12:54:06.0	13:02:56.2	0	8m50s	<b>[+530]</b>	53°	43°
65	Tmp	159	1.922	12:54:35.9	13:03:19.2	0	8m43s	<b>[+523]</b>	53°	44°
66	Tmp	161	2.340	12:55:16.0	13:03:46.3	0	8m30s	<b>+510</b>	52°	44°
67	Tmp	168	0.347	13:00:36.8	13:06:14.8	0	5m38s	<b>+338</b>	50°	44°
68	Tmp	170	0.729	13:01:33.1	13:06:53.3	0	5m20s	<b>+320</b>	50°	44°
69	Tmp	173	1.503	13:02:55.9	13:07:52.2	0	4m56s	<b>+296</b>	48°	44°
70	Tmp	175	1.722	13:03:21.7	13:08:13.7	0	4m52s	<b>+292</b>	48°	44°
71	Tmp	177	2.031	13:03:59.8	13:08:40.7	0	4m41s	<b>+281</b>	48°	44°
72	Tmp	180	2.518	13:04:54.0	13:09:18.4	0	4m24s	<b>+264</b>	48°	46°
73	Tmp	182	3.082	13:05:49.8	13:09:55.7	0	4m06s	<b>+246</b>	48°	46°
74	Tmp	184	3.330	13:06:15.3	13:10:18.6	0	4m03s	<b>+243</b>	48°	46°
75	Tmp	186	3.682	13:07:04.3	13:10:50.1	0	3m46s	<b>+226</b>	48°	46°
76	Tmp	186	3.875	13:07:27.5	13:11:05.7	0	3m38s	<b>+218</b>	48°	45°
77	Tmp	187	4.266	13:08:11.0	13:11:35.9	0	3m25s	<b>+205</b>	48°	45°
78	Tmp	200	0.422	13:13:47.4	13:14:50.1	0	1m03s	<b>+63</b>	46°	45°
79	Tmp	201	0.614	13:14:07.0	13:15:09.4	0	1m02s	<b>+62</b>	46°	45°
80	Tmp	203	0.946	13:14:47.4	13:15:50.4	0	1m03s	<b>+63</b>	46°	45°
81	Tmp	203	1.224	13:15:15.2	13:16:15.2	0	1m00s	<b>+60</b>	46°	45°
82	Tmp	206	1.720	13:16:06.5	13:16:50.8	0	44s	<b>+44</b>	46°	45°
83	Tmp	211	0.207	13:41:49.7	13:41:48.9	0	1s	<b>-1</b>	12°	45°
84	Tmp	214	0.913	13:43:07.6	13:43:06.4	0	1s	<b>-1</b>	21°	45°
85	Tmp	218	1.853	13:45:02.1	13:45:01.6	0	1s	<b>-1</b>	14°	45°
86	Tmp	219	3.265	13:47:15.6	13:47:15.6	0	0s	<b>0</b>	5°	45°
87	Tmp	226	4.378	13:49:39.0	13:49:38.6	0	0s	<b>0</b>	4°	45°
88	Tmp	227	4.754	13:50:10.7	13:50:10.4	0	0s	<b>0</b>	4°	45°

Num 94 Pen 0 PCZ 9 Total PP 5752 Col. Final 45°






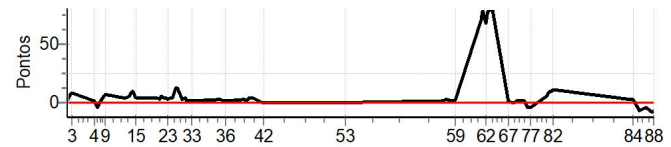
# CUMBUCO - CE - Mitsubishi MotorSports 2024

## Performance Individual

PC	Tp	Trc	DistPC	Ideal	Passagem	Pen	Erro	Pontos	NoPC	AtePC
N u m	96	96 / José Maria Ferreira Neto / Mariana Albuquerque Ferreira								
		Cat / NL / Largada		LIGHT / 96 / 10:16:00						
		Sobral-ce				L200 TRITON SPORT HPE-S 2.4 D 4X				
PC	Tp	Trc	DistPC	Ideal	Passagem	Pen	Erro	Pontos	NoPC	AtePC
1	Tmp	4	0.599	10:32:13.8	10:32:14.4	0	1s	+1	10°	9°
2	Tmp	8	1.005	10:33:21.0	10:33:28.4	0	7s	+7	28°	11°
3	Tmp	9	1.139	10:33:36.7	10:33:45.8	0	9s	+9	25°	23°
4	Tmp	14	0.100	10:41:23.3	10:41:25.4	0	2s	+2	13°	18°
5	Tmp	18	0.721	10:42:40.2	10:42:36.1	0	4s	-4	23°	18°
6	Tmp	19	1.350	10:43:50.9	10:43:52.9	0	2s	+2	20°	15°
7	Tmp	21	1.718	10:44:32.7	10:44:38.7	0	6s	+6	26°	17°
8	Tmp	23	1.864	10:44:51.8	10:44:58.1	0	6s	+6	27°	17°
9	Tmp	24	2.103	10:45:12.9	10:45:20.2	0	7s	+7	31°	19°
10	Tmp	28	0.281	10:51:10.1	10:51:13.8	0	4s	+4	32°	19°
11	Tmp	30	0.840	10:52:09.6	10:52:13.5	0	4s	+4	34°	22°
12	Tmp	35	1.388	10:53:22.8	10:53:29.1	0	6s	+6	24°	22°
13	Tmp	37	1.702	10:54:01.0	10:54:09.0	0	8s	+8	30°	22°
14	Tmp	39	1.874	10:54:22.0	10:54:31.7	0	10s	+10	33°	22°
15	Tmp	41	2.347	10:55:29.3	10:55:34.7	0	5s	+5	32°	22°
16	Tmp	44	0.145	11:01:23.5	11:01:27.8	0	4s	+4	38°	23°
17	Tmp	48	0.534	11:02:13.6	11:02:17.5	0	4s	+4	16°	22°
18	Tmp	48	0.729	11:02:30.3	11:02:34.5	0	4s	+4	18°	21°
19	Tmp	52	1.313	11:03:36.7	11:03:40.0	0	3s	+3	28°	21°
20	Tmp	55	1.592	11:04:10.9	11:04:16.6	0	6s	+6	28°	20°
21	Tmp	57	1.978	11:04:53.9	11:04:59.1	0	5s	+5	28°	20°
22	Tmp	60	2.532	11:06:11.2	11:06:16.3	0	5s	+5	21°	20°
23	Tmp	60	2.805	11:06:47.6	11:06:50.7	0	3s	+3	21°	20°
24	Tmp	63	3.289	11:07:50.6	11:07:54.7	0	4s	+4	18°	19°
25	Tmp	64	3.618	11:08:24.5	11:08:29.8	0	5s	+5	26°	19°
26	Tmp	65	4.101	11:09:11.7	11:09:24.1	0	12s	+12	11°	19°
27	Tmp	67	4.418	11:09:42.1	11:09:54.8	0	13s	[+13]	15°	20°
28	Tmp	70	5.062	11:11:11.5	11:11:14.8	0	3s	+3	17°	20°
29	Tmp	72	5.344	11:11:42.2	11:11:44.8	0	3s	+3	15°	20°
30	Tmp	74	5.757	11:12:21.1	11:12:25.0	0	4s	+4	21°	20°
31	Tmp	78	6.243	11:13:20.4	11:13:21.6	0	1s	+1	5°	19°
32	Tmp	81	6.645	11:14:02.2	11:14:03.0	0	1s	+1	5°	18°
33	Tmp	82	7.116	11:14:52.0	11:14:53.4	0	1s	+1	7°	18°
34	Tmp	87	0.115	11:24:16.3	11:24:19.3	0	3s	+3	35°	18°
35	Tmp	90	0.705	11:25:34.6	11:25:36.4	0	2s	+2	20°	18°
36	Tmp	92	1.047	11:26:15.5	11:26:17.6	0	2s	+2	20°	18°
37	Tmp	96	0.139	11:32:35.1	11:32:37.9	0	3s	+3	37°	18°
38	Tmp	97	0.393	11:33:01.3	11:33:03.4	0	2s	+2	32°	18°
39	Tmp	100	1.144	11:34:26.2	11:34:30.3	0	4s	+4	29°	18°
40	Tmp	103	1.630	11:35:33.5	11:35:38.5	0	5s	+5	26°	20°
41	Canc	109	3.123	--:--:--	--:--:--	0		0	22°	20°
42	Canc	110	3.609	--:--:--	--:--:--	0		0	22°	20°
43	Canc	116	0.377	--:--:--	--:--:--	0		0	22°	20°
44	Canc	116	0.840	--:--:--	--:--:--	0		0	22°	20°
45	Canc	118	1.102	--:--:--	--:--:--	0		0	22°	20°
46	Canc	120	1.290	--:--:--	--:--:--	0		0	22°	20°
47	Canc	121	1.416	--:--:--	--:--:--	0		0	22°	20°
48	Canc	122	1.572	--:--:--	--:--:--	0		0	22°	20°
49	Canc	123	1.852	--:--:--	--:--:--	0		0	22°	20°
50	Canc	125	2.060	--:--:--	--:--:--	0		0	22°	20°
51	Canc	127	2.394	--:--:--	--:--:--	0		0	22°	20°
52	Canc	129	2.535	--:--:--	--:--:--	0		0	22°	20°

PC	Tp	Trc	DistPC	Ideal	Passagem	Pen	Erro	Pontos	NoPC	AtePC
53	Canc	130	2.962	--:--:--	--:--:--	0		0	22°	20°
54	Tmp	137	0.204	12:39:55.6	12:39:56.8	0	1s	+1	15°	20°
55	Tmp	138	0.495	12:40:25.6	12:40:26.9	0	1s	+1	16°	19°
56	Tmp	141	0.975	12:41:13.4	12:41:16.3	0	3s	+3	32°	19°
57	Tmp	147	2.259	12:43:23.6	12:43:24.4	0	1s	+1	9°	19°
58	Tmp	147	2.823	12:44:05.9	12:44:07.1	0	1s	+1	10°	19°
59	Tmp	149	3.312	12:44:51.0	12:44:54.0	0	3s	+3	30°	17°
60	Tmp	151	0.189	12:53:30.6	12:54:41.6	0	1m11s	[+71]	41°	16°
61	Tmp	152	0.502	12:54:04.7	12:55:23.5	0	1m19s	[+79]	41°	17°
62	Tmp	155	0.777	12:54:43.3	12:55:50.7	0	1m07s	[+67]	40°	17°
63	Tmp	157	1.158	12:55:22.8	12:56:40.2	0	1m17s	[+77]	41°	17°
64	Tmp	158	1.611	12:56:06.0	12:57:24.9	0	1m19s	[+79]	41°	17°
65	Tmp	159	1.922	12:56:35.9	12:57:56.2	0	1m20s	[+80]	41°	18°
66	Tmp	161	2.340	12:57:16.0	12:58:35.8	0	1m20s	[+80]	42°	21°
67	Tmp	168	0.347	13:02:36.8	13:02:38.2	0	1s	+1	18°	21°
68	Tmp	170	0.729	13:03:33.1	13:03:32.7	0	0s	0	4°	21°
69	Tmp	173	1.503	13:04:55.9	13:04:56.2	0	0s	0	5°	21°
70	Tmp	175	1.722	13:05:21.7	13:05:23.1	0	1s	+1	10°	21°
71	Tmp	177	2.031	13:05:59.8	13:06:02.0	0	2s	+2	17°	21°
72	Tmp	180	2.518	13:06:54.0	13:06:55.7	0	2s	+2	17°	21°
73	Tmp	182	3.082	13:07:49.8	13:07:52.2	0	2s	+2	17°	20°
74	Tmp	184	3.330	13:08:15.3	13:08:16.8	0	2s	+2	18°	17°
75	Tmp	186	3.682	13:09:04.3	13:09:00.6	0	4s	-4	24°	17°
76	Tmp	186	3.875	13:09:27.5	13:09:23.2	0	4s	-4	20°	17°
77	Tmp	187	4.266	13:10:11.0	13:10:07.2	0	4s	-4	18°	17°
78	Tmp	200	0.422	13:15:47.4	13:15:53.8	0	6s	+6	32°	17°
79	Tmp	201	0.614	13:16:07.0	13:16:14.8	0	8s	+8	37°	17°
80	Tmp	203	0.946	13:16:47.4	13:16:57.8	0	10s	+10	38°	17°
81	Tmp	203	1.224	13:17:15.2	13:17:25.0	0	10s	+10	38°	18°
82	Tmp	206	1.720	13:18:06.5	13:18:17.5	0	11s	+11	40°	18°
83	Tmp	211	0.207	13:43:49.7	13:43:52.4	0	3s	+3	30°	18°
84	Tmp	214	0.913	13:45:07.6	13:45:10.3	0	3s	+3	35°	19°
85	Tmp	218	1.853	13:47:02.1	13:46:56.5	0	6s	-6	36°	19°
86	Tmp	219	3.265	13:49:15.6	13:49:11.7	0	4s	-4	36°	19°
87	Tmp	226	4.378	13:51:39.0	13:51:30.8	0	8s	-8	41°	19°
88	Tmp	227	4.754	13:52:10.7	13:52:03.4	0	7s	-7	43°	19°

Num 96 Pen 0 PCZ 2 Total PP 278 Col. Final 19°




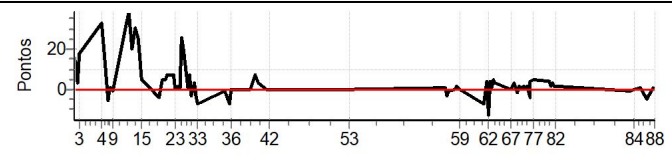




# CUMBUCO - CE - Mitsubishi MotorSports 2024

## Performance Individual

PC	Tp	Trc	DistPC	Ideal	Passagem	Pen	Erro	Pontos	NoPC	AtePC	PC	Tp	Trc	DistPC	Ideal	Passagem	Pen	Erro	Pontos	NoPC	AtePC										
N u m	97	97 / Francisco Gomes da Silva / Deuzenir Assis da Silva Rocha																													
		Cat / NL / Largada		LIGHT / 97 / 10:17:00																											
		Fortaleza-CE									L200 TRITON 3.2 DIESEL M/T																				
PC	Tp	Trc	DistPC	Ideal	Passagem	Pen	Erro	Pontos	NoPC	AtePC	PC	Tp	Trc	DistPC	Ideal	Passagem	Pen	Erro	Pontos	NoPC	AtePC										
1	Tmp	4	0.599	10:33:13.8	10:33:29.5	0	16s	+16	41°	38°	53	Canc	130	2.962	--:--:--	--:--:--	0		0	21°	25°										
2	Tmp	8	1.005	10:34:21.0	10:34:24.4	0	3s	+3	14°	24°	54	Tmp	137	0.204	12:40:55.6	12:40:56.6	0	1s	+1	14°	24°										
3	Tmp	9	1.139	10:34:36.7	10:34:54.2	0	18s	+18	31°	35°	55	Tmp	138	0.495	12:41:25.6	12:41:22.4	0	3s	-3	35°	23°										
4	Tmp	14	0.100	10:42:23.3	10:42:56.7	0	33s	[+33]	40°	31°	56	Tmp	141	0.975	12:42:13.4	12:42:12.1	0	1s	-1	13°	23°										
5	Tmp	18	0.721	10:43:40.2	10:43:55.3	0	15s	+15	33°	31°	57	Tmp	147	2.259	12:44:23.6	12:44:23.3	0	0s	0	3°	23°										
6	Tmp	19	1.350	10:44:50.9	10:44:44.5	0	6s	-6	30°	29°	58	Tmp	147	2.823	12:45:05.9	12:45:08.3	0	2s	+2	22°	23°										
7	Tmp	21	1.718	10:45:32.7	10:45:33.7	0	1s	+1	7°	27°	59	Tmp	149	3.312	12:45:51.0	12:45:51.0	0	0s	0	2°	21°										
8	Tmp	23	1.864	10:45:51.8	10:45:52.5	0	1s	+1	5°	27°	60	Tmp	151	0.189	12:54:30.6	12:54:23.5	0	7s	-7	28°	21°										
9	Tmp	24	2.103	10:46:12.9	10:46:11.7	0	1s	-1	10°	26°	61	Tmp	152	0.502	12:55:04.7	12:55:08.9	0	4s	+4	21°	21°										
10	Tmp	28	0.281	10:52:10.1	10:52:48.9	0	39s	[+39]	47°	31°	62	Tmp	155	0.777	12:55:43.3	12:55:30.2	0	13s	-13	30°	21°										
11	Tmp	30	0.840	10:53:09.6	10:53:29.5	0	20s	[+20]	44°	30°	63	Tmp	157	1.158	12:56:22.8	12:56:27.1	0	4s	+4	21°	21°										
12	Tmp	35	1.388	10:54:22.8	10:54:53.9	0	31s	[+31]	45°	32°	64	Tmp	158	1.611	12:57:06.0	12:57:07.3	0	1s	+1	7°	19°										
13	Tmp	37	1.702	10:55:01.0	10:55:26.0	0	25s	[+25]	42°	32°	65	Tmp	159	1.922	12:57:35.9	12:57:41.0	0	5s	+5	29°	19°										
14	Tmp	39	1.874	10:55:22.0	10:55:46.2	0	24s	[+24]	43°	32°	66	Tmp	161	2.340	12:58:16.0	12:58:19.3	0	3s	+3	23°	17°										
15	Tmp	41	2.347	10:56:29.3	10:56:34.5	0	5s	+5	31°	32°	67	Tmp	168	0.347	13:03:36.8	13:03:37.0	0	0s	0	5°	17°										
16	Tmp	44	0.145	11:02:23.5	11:02:19.3	0	4s	-4	37°	32°	68	Tmp	170	0.729	13:04:33.1	13:04:36.3	0	3s	+3	31°	17°										
17	Tmp	48	0.534	11:03:13.6	11:03:14.8	0	1s	+1	3°	32°	69	Tmp	173	1.503	13:05:55.9	13:05:54.1	0	2s	-2	29°	17°										
18	Tmp	48	0.729	11:03:30.3	11:03:35.0	0	5s	+5	24°	32°	70	Tmp	175	1.722	13:06:21.7	13:06:23.9	0	2s	+2	22°	17°										
19	Tmp	52	1.313	11:04:36.7	11:04:41.9	0	5s	+5	37°	32°	71	Tmp	177	2.031	13:06:59.8	13:07:01.2	0	1s	+1	6°	17°										
20	Tmp	55	1.592	11:05:10.9	11:05:18.2	0	7s	+7	31°	31°	72	Tmp	180	2.518	13:07:54.0	13:07:55.5	0	2s	+2	16°	17°										
21	Tmp	57	1.978	11:05:53.9	11:06:00.7	0	7s	+7	34°	31°	73	Tmp	182	3.082	13:08:49.8	13:08:50.2	0	0s	0	2°	17°										
22	Tmp	60	2.532	11:07:11.2	11:07:18.0	0	7s	+7	27°	30°	74	Tmp	184	3.330	13:09:15.3	13:09:16.8	0	2s	+2	17°	18°										
23	Tmp	60	2.805	11:07:47.6	11:07:47.2	0	0s	0	1°	28°	75	Tmp	186	3.682	13:10:04.3	13:10:00.4	0	4s	-4	23°	18°										
24	Tmp	63	3.289	11:08:50.6	11:08:53.0	0	2s	+2	9°	28°	76	Tmp	186	3.875	13:10:27.5	13:10:31.1	0	4s	+4	19°	18°										
25	Tmp	64	3.618	11:09:24.5	11:09:24.6	0	0s	0	2°	27°	77	Tmp	187	4.266	13:11:11.0	13:11:16.1	0	5s	+5	25°	18°										
26	Tmp	65	4.101	11:10:11.7	11:10:37.6	0	26s	[+26]	33°	28°	78	Tmp	200	0.422	13:16:47.4	13:16:51.3	0	4s	+4	27°	18°										
27	Tmp	67	4.418	11:10:42.1	11:11:03.0	0	21s	[+21]	30°	27°	79	Tmp	201	0.614	13:17:07.0	13:17:09.1	0	2s	+2	20°	18°										
28	Tmp	70	5.062	11:12:11.5	11:12:12.4	0	1s	+1	6°	27°	80	Tmp	203	0.946	13:17:47.4	13:17:50.4	0	3s	+3	23°	18°										
29	Tmp	72	5.344	11:12:42.2	11:12:49.1	0	7s	+7	28°	27°	81	Tmp	203	1.224	13:18:15.2	13:18:17.3	0	2s	+2	21°	17°										
30	Tmp	74	5.757	11:13:21.1	11:13:18.5	0	3s	-3	18°	27°	82	Tmp	206	1.720	13:19:06.5	13:19:08.9	0	2s	+2	27°	17°										
31	Tmp	78	6.243	11:14:20.4	11:14:22.9	0	3s	+3	9°	26°	83	Tmp	211	0.207	13:44:49.7	13:44:49.1	0	1s	-1	11°	17°										
32	Tmp	81	6.645	11:15:02.2	11:14:59.5	0	3s	-3	18°	25°	84	Tmp	214	0.913	13:46:07.6	13:46:07.4	0	0s	0	6°	17°										
33	Tmp	82	7.116	11:15:52.0	11:15:45.1	0	7s	-7	28°	25°	85	Tmp	218	1.853	13:48:02.1	13:48:03.3	0	1s	+1	13°	17°										
34	Tmp	87	0.115	11:25:16.3	11:25:15.7	0	1s	-1	14°	25°	86	Tmp	219	3.265	13:50:15.6	13:50:11.1	0	5s	-5	38°	17°										
35	Tmp	90	0.705	11:26:34.6	11:26:28.1	0	7s	-7	36°	25°	87	Tmp	226	4.378	13:52:39.0	13:52:39.9	0	1s	+1	11°	17°										
36	Tmp	92	1.047	11:27:15.5	11:27:15.7	0	0s	0	3°	25°	88	Tmp	227	4.754	13:53:10.7	13:53:11.1	0	0s	0	3°	17°										
37	Tmp	96	0.139	11:33:35.1	11:33:35.2	0	0s	0	3°	25°	<table border="1"> <tr> <td>Num</td><td>97</td><td>Pen</td><td>0</td><td>PCZ</td><td>11</td><td>Total PP</td><td>236</td><td>Col. Final</td><td>17°</td> </tr> </table>											Num	97	Pen	0	PCZ	11	Total PP	236	Col. Final	17°
Num	97	Pen	0	PCZ	11	Total PP	236	Col. Final	17°																						
38	Tmp	97	0.393	11:34:01.3	11:34:01.0	0	0s	0	3°	25°																					
39	Tmp	100	1.144	11:35:26.2	11:35:33.3	0	7s	+7	36°	25°																					
40	Tmp	103	1.630	11:36:33.5	11:36:36.7	0	3s	+3	21°	25°																					
41	Canc	109	3.123	--:--:--	--:--:--	0		0	21°	25°																					
42	Canc	110	3.609	--:--:--	--:--:--	0		0	21°	25°																					
43	Canc	116	0.377	--:--:--	--:--:--	0		0	21°	25°																					
44	Canc	116	0.840	--:--:--	--:--:--	0		0	21°	25°																					
45	Canc	118	1.102	--:--:--	--:--:--	0		0	21°	25°																					
46	Canc	120	1.290	--:--:--	--:--:--	0		0	21°	25°																					
47	Canc	121	1.416	--:--:--	--:--:--	0		0	21°	25°																					
48	Canc	122	1.572	--:--:--	--:--:--	0		0	21°	25°																					
49	Canc	123	1.852	--:--:--	--:--:--	0		0	21°	25°																					
50	Canc	125	2.060	--:--:--	--:--:--	0		0	21°	25°																					
51	Canc	127	2.394	--:--:--	--:--:--	0		0	21°	25°																					
52	Canc	129	2.535	--:--:--	--:--:--	0		0	21°	25°																					






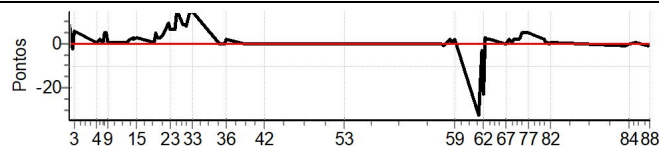
# CUMBUCO - CE - Mitsubishi MotorSports 2024

## Performance Individual

PC	Tp	Trc	DistPC	Ideal	Passagem	Pen	Erro	Pontos	NoPC	AtePC
N u m	98	98 / William Almeida / Francisco de Carvalho Neto								
		Cat / NL / Largada		LIGHT / 98 / 10:18:00						
		Mossoró-RN				PAJERO HPE 3.2 D 5P 4X4 AT				
PC	Tp	Trc	DistPC	Ideal	Passagem	Pen	Erro	Pontos	NoPC	AtePC
1	Tmp	4	0.599	10:34:13.8	10:34:22.9	0	9s	[+9]	35°	33°
2	Tmp	8	1.005	10:35:21.0	10:35:18.9	0	2s	-2	9°	17°
3	Tmp	9	1.139	10:35:36.7	10:35:43.1	0	6s	+6	17°	22°
4	Tmp	14	0.100	10:43:23.3	10:43:24.6	0	1s	+1	4°	15°
5	Tmp	18	0.721	10:44:40.2	10:44:42.1	0	2s	+2	14°	12°
6	Tmp	19	1.350	10:45:50.9	10:45:51.8	0	1s	+1	8°	11°
7	Tmp	21	1.718	10:46:32.7	10:46:37.7	0	5s	+5	24°	13°
8	Tmp	23	1.864	10:46:51.8	10:46:57.0	0	5s	+5	24°	14°
9	Tmp	24	2.103	10:47:12.9	10:47:14.1	0	1s	+1	9°	13°
10	Tmp	28	0.281	10:53:10.1	10:53:11.1	0	1s	+1	15°	12°
11	Tmp	30	0.840	10:54:09.6	10:54:11.0	0	1s	+1	14°	10°
12	Tmp	35	1.388	10:55:22.8	10:55:24.3	0	2s	+2	15°	10°
13	Tmp	37	1.702	10:56:01.0	10:56:04.0	0	3s	+3	13°	10°
14	Tmp	39	1.874	10:56:22.0	10:56:24.0	0	2s	+2	18°	11°
15	Tmp	41	2.347	10:57:29.3	10:57:31.9	0	3s	+3	23°	11°
16	Tmp	44	0.145	11:03:23.5	11:03:24.6	0	1s	+1	15°	11°
17	Tmp	48	0.534	11:04:13.6	11:04:19.0	0	5s	+5	22°	12°
18	Tmp	48	0.729	11:04:30.3	11:04:33.3	0	3s	+3	15°	12°
19	Tmp	52	1.313	11:05:36.7	11:05:39.8	0	3s	+3	27°	12°
20	Tmp	55	1.592	11:06:10.9	11:06:15.2	0	4s	+4	17°	12°
21	Tmp	57	1.978	11:06:53.9	11:06:58.5	0	5s	+5	27°	14°
22	Tmp	60	2.532	11:08:11.2	11:08:20.9	0	10s	[+10]	32°	15°
23	Tmp	60	2.805	11:08:47.6	11:08:54.4	0	7s	+7	31°	14°
24	Tmp	63	3.289	11:09:50.6	11:09:57.9	0	7s	+7	29°	17°
25	Tmp	64	3.618	11:10:24.5	11:10:31.6	0	7s	+7	31°	17°
26	Tmp	65	4.101	11:11:11.7	11:11:25.9	0	14s	[+14]	15°	17°
27	Tmp	67	4.418	11:11:42.1	11:11:55.7	0	14s	[+14]	20°	15°
28	Tmp	70	5.062	11:13:11.5	11:13:20.4	0	9s	[+9]	31°	18°
29	Tmp	72	5.344	11:13:42.2	11:13:50.7	0	9s	+9	32°	18°
30	Tmp	74	5.757	11:14:21.1	11:14:29.3	0	8s	+8	32°	18°
31	Tmp	78	6.243	11:15:20.4	11:15:34.6	0	14s	[+14]	35°	18°
32	Tmp	81	6.645	11:16:02.2	11:16:17.6	0	15s	[+15]	36°	19°
33	Tmp	82	7.116	11:16:52.0	11:17:06.7	0	15s	[+15]	36°	21°
34	Tmp	87	0.115	11:26:16.3	11:26:16.2	0	0s	0	2°	21°
35	Tmp	90	0.705	11:27:34.6	11:27:34.6	0	0s	0	2°	21°
36	Tmp	92	1.047	11:28:15.5	11:28:17.1	0	2s	+2	19°	21°
37	Tmp	96	0.139	11:34:35.1	11:34:35.3	0	0s	0	2°	20°
38	Tmp	97	0.393	11:35:01.3	11:35:01.0	0	0s	0	2°	20°
39	Tmp	100	1.144	11:36:26.2	11:36:26.1	0	0s	0	3°	20°
40	Tmp	103	1.630	11:37:33.5	11:37:33.3	0	0s	0	2°	19°
41	Canc	109	3.123	--:--:--	--:--:--	0		0	20°	19°
42	Canc	110	3.609	--:--:--	--:--:--	0		0	20°	19°
43	Canc	116	0.377	--:--:--	--:--:--	0		0	20°	19°
44	Canc	116	0.840	--:--:--	--:--:--	0		0	20°	19°
45	Canc	118	1.102	--:--:--	--:--:--	0		0	20°	19°
46	Canc	120	1.290	--:--:--	--:--:--	0		0	20°	19°
47	Canc	121	1.416	--:--:--	--:--:--	0		0	20°	19°
48	Canc	122	1.572	--:--:--	--:--:--	0		0	20°	19°
49	Canc	123	1.852	--:--:--	--:--:--	0		0	20°	19°
50	Canc	125	2.060	--:--:--	--:--:--	0		0	20°	19°
51	Canc	127	2.394	--:--:--	--:--:--	0		0	20°	19°
52	Canc	129	2.535	--:--:--	--:--:--	0		0	20°	19°

PC	Tp	Trc	DistPC	Ideal	Passagem	Pen	Erro	Pontos	NoPC	AtePC
53	Canc	130	2.962	--:--:--	--:--:--	0		0	20°	19°
54	Tmp	137	0.204	12:41:55.6	12:41:55.4	0	0s	0	6°	19°
55	Tmp	138	0.495	12:42:25.6	12:42:25.6	0	0s	0	3°	18°
56	Tmp	141	0.975	12:43:13.4	12:43:12.8	0	1s	-1	12°	18°
57	Tmp	147	2.259	12:45:23.6	12:45:26.0	0	2s	+2	19°	17°
58	Tmp	147	2.823	12:46:05.9	12:46:06.8	0	1s	+1	9°	17°
59	Tmp	149	3.312	12:46:51.0	12:46:53.1	0	2s	+2	20°	15°
60	Tmp	151	0.189	12:55:30.6	12:54:57.5	0	33s	-33	37°	18°
61	Tmp	152	0.502	12:56:04.7	12:56:01.5	0	3s	-3	18°	18°
62	Tmp	155	0.777	12:56:43.3	12:56:20.1	0	23s	-23	35°	18°
63	Tmp	157	1.158	12:57:22.8	12:57:26.1	0	3s	+3	18°	18°
64	Tmp	158	1.611	12:58:06.0	12:58:07.8	0	2s	+2	18°	18°
65	Tmp	159	1.922	12:58:35.9	12:58:38.3	0	2s	+2	12°	17°
66	Tmp	161	2.340	12:59:16.0	12:59:17.7	0	2s	+2	18°	16°
67	Tmp	168	0.347	13:04:36.8	13:04:36.9	0	0s	0	4°	16°
68	Tmp	170	0.729	13:05:33.1	13:05:34.9	0	2s	+2	28°	16°
69	Tmp	173	1.503	13:06:55.9	13:06:57.3	0	1s	+1	19°	16°
70	Tmp	175	1.722	13:07:21.7	13:07:23.3	0	2s	+2	21°	16°
71	Tmp	177	2.031	13:07:59.8	13:08:02.1	0	2s	+2	16°	16°
72	Tmp	180	2.518	13:08:54.0	13:08:56.4	0	2s	+2	15°	16°
73	Tmp	182	3.082	13:09:49.8	13:09:53.1	0	3s	+3	22°	16°
74	Tmp	184	3.330	13:10:15.3	13:10:20.6	0	5s	+5	32°	16°
75	Tmp	186	3.682	13:11:04.3	13:11:09.0	0	5s	+5	27°	16°
76	Tmp	186	3.875	13:11:27.5	13:11:32.3	0	5s	+5	24°	16°
77	Tmp	187	4.266	13:12:11.0	13:12:15.9	0	5s	+5	24°	16°
78	Tmp	200	0.422	13:17:47.4	13:17:49.7	0	2s	+2	21°	16°
79	Tmp	201	0.614	13:18:07.0	13:18:08.1	0	1s	+1	8°	16°
80	Tmp	203	0.946	13:18:47.4	13:18:48.7	0	1s	+1	7°	16°
81	Tmp	203	1.224	13:19:15.2	13:19:15.6	0	0s	0	4°	16°
82	Tmp	206	1.720	13:20:06.5	13:20:07.3	0	1s	+1	13°	16°
83	Tmp	211	0.207	13:45:49.7	13:45:48.8	0	1s	-1	10°	16°
84	Tmp	214	0.913	13:47:07.6	13:47:07.3	0	0s	0	5°	16°
85	Tmp	218	1.853	13:49:02.1	13:49:02.7	0	1s	+1	12°	16°
86	Tmp	219	3.265	13:51:15.6	13:51:15.9	0	0s	0	4°	16°
87	Tmp	226	4.378	13:53:39.0	13:53:38.4	0	1s	-1	10°	16°
88	Tmp	227	4.754	13:54:10.7	13:54:11.1	0	0s	0	2°	16°

Num 98 Pen 0 PCZ 13 Total PP 210 Col. Final 16°





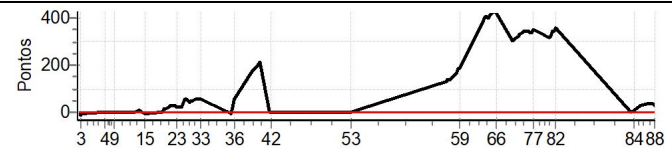
# CUMBUCO - CE - Mitsubishi MotorSports 2024

## Performance Individual

PC	Tp	Trc	DistPC	Ideal	Passagem	Pen	Erro	Pontos	NoPC	AtePC
N u m	99	99 / Giacomina Borrini de Freitas / Danielle de Melo Pires E Souza								
		Cat / NL / Largada		LIGHT / 99 / 10:19:00						
		Fortaleza-CE				PAJERO DAKAR 3.2L D A/T				
PC	Tp	Trc	DistPC	Ideal	Passagem	Pen	Erro	Pontos	NoPC	AtePC
1	Tmp	4	0.599	10:35:13.8	10:35:17.0	0	3s	+3	20°	19°
2	Tmp	8	1.005	10:36:21.0	10:36:07.7	0	13s	-13	34°	36°
3	Tmp	9	1.139	10:36:36.7	10:36:34.0	0	3s	-3	10°	30°
4	Tmp	14	0.100	10:44:23.3	10:44:25.1	0	2s	+2	12°	24°
5	Tmp	18	0.721	10:45:40.2	10:45:37.8	0	2s	-2	13°	22°
6	Tmp	19	1.350	10:46:50.9	10:46:50.6	0	0s	0	1°	20°
7	Tmp	21	1.718	10:47:32.7	10:47:36.6	0	4s	+4	23°	18°
8	Tmp	23	1.864	10:47:51.8	10:47:55.9	0	4s	+4	20°	16°
9	Tmp	24	2.103	10:48:12.9	10:48:11.3	0	2s	-2	18°	16°
10	Tmp	28	0.281	10:54:10.1	10:54:12.5	0	2s	+2	25°	16°
11	Tmp	30	0.840	10:55:09.6	10:55:10.0	0	0s	0	2°	17°
12	Tmp	35	1.388	10:56:22.8	10:56:29.7	0	7s	+7	27°	17°
13	Tmp	37	1.702	10:57:01.0	10:57:06.1	0	5s	+5	24°	17°
14	Tmp	39	1.874	10:57:22.0	10:57:25.4	0	3s	+3	22°	19°
15	Tmp	41	2.347	10:58:29.3	10:58:24.6	0	5s	-5	30°	20°
16	Tmp	44	0.145	11:04:23.5	11:04:26.4	0	3s	+3	32°	19°
17	Tmp	48	0.534	11:05:13.6	11:05:28.9	0	15s	+15	41°	19°
18	Tmp	48	0.729	11:05:30.3	11:05:46.5	0	16s	+16	43°	20°
19	Tmp	52	1.313	11:06:36.7	11:06:58.3	0	22s	+22	44°	20°
20	Tmp	55	1.592	11:07:10.9	11:07:35.7	0	25s	+25	44°	21°
21	Tmp	57	1.978	11:07:53.9	11:08:20.0	0	26s	+26	44°	23°
22	Tmp	60	2.532	11:09:11.2	11:09:40.4	0	29s	+29	44°	24°
23	Tmp	60	2.805	11:09:47.6	11:10:09.8	0	22s	+22	41°	25°
24	Tmp	63	3.289	11:10:50.6	11:11:11.5	0	21s	+21	42°	26°
25	Tmp	64	3.618	11:11:24.5	11:11:47.9	0	23s	+23	41°	28°
26	Tmp	65	4.101	11:12:11.7	11:13:05.0	0	53s	+53	44°	29°
27	Tmp	67	4.418	11:12:42.1	11:13:41.5	0	59s	+59	44°	29°
28	Tmp	70	5.062	11:14:11.5	11:14:50.5	0	39s	+39	43°	29°
29	Tmp	72	5.344	11:14:42.2	11:15:29.5	0	47s	+47	44°	31°
30	Tmp	74	5.757	11:15:21.1	11:16:12.0	0	51s	+51	46°	32°
31	Tmp	78	6.243	11:16:20.4	11:17:13.8	0	53s	+53	46°	32°
32	Tmp	81	6.645	11:17:02.2	11:17:58.3	0	56s	+56	47°	33°
33	Tmp	82	7.116	11:17:52.0	11:18:44.8	0	53s	+53	47°	34°
34	Tmp	87	0.115	11:27:16.3	11:27:18.1	0	2s	+2	28°	34°
35	Tmp	90	0.705	11:28:34.6	11:28:26.4	0	8s	-8	37°	34°
36	Tmp	92	1.047	11:29:15.5	11:30:12.7	0	57s	+57	49°	35°
37	Tmp	96	0.139	11:35:35.1	11:38:30.8	0	2m56s	+176	50°	36°
38	Tmp	97	0.393	11:36:01.3	11:38:59.3	0	2m58s	+178	50°	37°
39	Tmp	100	1.144	11:37:26.2	11:40:40.2	0	3m14s	+194	50°	37°
40	Tmp	103	1.630	11:38:33.5	11:42:08.8	0	3m35s	+215	50°	37°
41	Canc	109	3.123	--:--:--	--:--:--	0		0	19°	37°
42	Canc	110	3.609	--:--:--	--:--:--	0		0	19°	37°
43	Canc	116	0.377	--:--:--	--:--:--	0		0	19°	37°
44	Canc	116	0.840	--:--:--	--:--:--	0		0	19°	37°
45	Canc	118	1.102	--:--:--	--:--:--	0		0	19°	37°
46	Canc	120	1.290	--:--:--	--:--:--	0		0	19°	37°
47	Canc	121	1.416	--:--:--	--:--:--	0		0	19°	37°
48	Canc	122	1.572	--:--:--	--:--:--	0		0	19°	37°
49	Canc	123	1.852	--:--:--	--:--:--	0		0	19°	37°
50	Canc	125	2.060	--:--:--	--:--:--	0		0	19°	37°
51	Canc	127	2.394	--:--:--	--:--:--	0		0	19°	37°
52	Canc	129	2.535	--:--:--	--:--:--	0		0	19°	37°

PC	Tp	Trc	DistPC	Ideal	Passagem	Pen	Erro	Pontos	NoPC	AtePC
53	Canc	130	2.962	--:--:--	--:--:--	0		0	19°	37°
54	Tmp	137	0.204	12:42:55.6	12:45:10.9	0	2m15s	+135	46°	37°
55	Tmp	138	0.495	12:43:25.6	12:45:46.7	0	2m21s	+141	46°	39°
56	Tmp	141	0.975	12:44:13.4	12:46:34.7	0	2m21s	+141	46°	40°
57	Tmp	147	2.259	12:46:23.6	12:49:13.0	0	2m49s	+169	47°	41°
58	Tmp	147	2.823	12:47:05.9	12:50:16.1	0	3m10s	+190	48°	41°
59	Tmp	149	3.312	12:47:51.0	12:50:59.3	0	3m08s	+188	48°	42°
60	Tmp	151	0.189	12:56:30.6	13:03:18.6	0	6m48s	[+408]	50°	42°
61	Tmp	152	0.502	12:57:04.7	13:03:48.6	0	6m44s	[+404]	50°	43°
62	Tmp	155	0.777	12:57:43.3	13:04:21.8	0	6m39s	[+399]	48°	43°
63	Tmp	157	1.158	12:58:22.8	13:05:18.9	0	6m56s	[+416]	50°	42°
64	Tmp	158	1.611	12:59:06.0	13:06:13.3	0	7m07s	[+427]	50°	42°
65	Tmp	159	1.922	12:59:35.9	13:06:43.8	0	7m08s	[+428]	50°	42°
66	Tmp	161	2.340	13:00:16.0	13:07:20.2	0	7m04s	[+424]	49°	42°
67	Tmp	168	0.347	13:05:36.8	13:10:41.1	0	5m04s	+304	48°	42°
68	Tmp	170	0.729	13:06:33.1	13:11:40.8	0	5m08s	+308	48°	42°
69	Tmp	173	1.503	13:07:55.9	13:13:20.1	0	5m24s	+324	50°	43°
70	Tmp	175	1.722	13:08:21.7	13:13:56.1	0	5m34s	+334	50°	43°
71	Tmp	177	2.031	13:08:59.8	13:14:40.1	0	5m40s	+340	50°	43°
72	Tmp	180	2.518	13:09:54.0	13:15:38.7	0	5m45s	+345	50°	43°
73	Tmp	182	3.082	13:10:49.8	13:16:36.2	0	5m46s	+346	50°	43°
74	Tmp	184	3.330	13:11:15.3	13:17:00.6	0	5m45s	+345	50°	43°
75	Tmp	186	3.682	13:12:04.3	13:17:44.6	0	5m40s	+340	50°	45°
76	Tmp	186	3.875	13:12:27.5	13:18:08.2	0	5m41s	+341	50°	46°
77	Tmp	187	4.266	13:13:11.0	13:19:03.0	0	5m52s	+352	50°	46°
78	Tmp	200	0.422	13:18:47.4	13:24:08.0	0	5m21s	+321	50°	46°
79	Tmp	201	0.614	13:19:07.0	13:24:30.8	0	5m24s	+324	50°	46°
80	Tmp	203	0.946	13:19:47.4	13:25:30.7	0	5m43s	+343	50°	47°
81	Tmp	203	1.224	13:20:15.2	13:26:03.0	0	5m48s	+348	50°	48°
82	Tmp	206	1.720	13:21:06.5	13:27:03.5	0	5m57s	[+357]	50°	48°
83	Tmp	211	0.207	13:46:49.7	13:46:50.1	0	0s	0	2°	48°
84	Tmp	214	0.913	13:48:07.6	13:48:17.9	0	10s	+10	41°	47°
85	Tmp	218	1.853	13:50:02.1	13:50:27.6	0	26s	+26	46°	47°
86	Tmp	219	3.265	13:52:15.6	13:52:49.8	0	34s	+34	44°	47°
87	Tmp	226	4.378	13:54:39.0	13:55:13.5	0	35s	+35	46°	47°
88	Tmp	227	4.754	13:55:10.7	13:55:39.3	0	29s	+29	46°	47°

Num 99 Pen 0 PCZ 3 Total PP 7611 Col. Final 47°






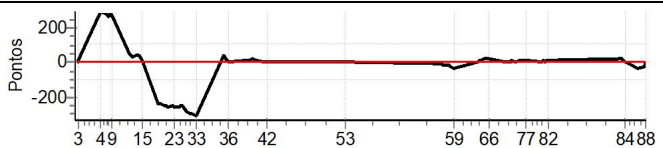


## CUMBUCO - CE - Mitsubishi MotorSports 2024

### Performance Individual

PC	Tp	Trc	DistPC	Ideal	Passagem	Pen	Erro	Pontos	NoPC	AtePC	PC	Tp	Trc	DistPC	Ideal	Passagem	Pen	Erro	Pontos	NoPC	AtePC
<b>N u m</b>	<b>100</b>	100 / José Igor Oliveira de Sousa / Renata Freire Paiva de Sousa																			
		Cat / NL / Largada			LIGHT / 100 / 10:20:00																
		Fortaleza-CE									PAJERO TR4 FLEX 2.0 4X4 MT 5P										
1	Tmp	4	0.599	10:36:13.8	10:36:26.8	0	13s	+13	40°	37°	53	Canc	130	2.962	--:--:--	--:--:--	0		0	18°	52°
2	Tmp	8	1.005	10:37:21.0	10:37:28.1	0	7s	+7	27°	31°	54	Tmp	137	0.204	12:43:55.6	12:43:52.0	0	4s	-4	35°	52°
3	Tmp	9	1.139	10:37:36.7	10:37:48.7	0	12s	+12	27°	34°	55	Tmp	138	0.495	12:44:25.6	12:44:16.5	0	9s	-9	40°	52°
4	Tmp	14	0.100	10:45:23.3	10:50:13.4	0	4m50s	[+290]	55°	30°	56	Tmp	141	0.975	12:45:13.4	12:45:01.7	0	12s	-12	40°	52°
5	Tmp	18	0.721	10:46:40.2	10:51:17.9	0	4m38s	[+278]	55°	46°	57	Tmp	147	2.259	12:47:23.6	12:47:04.7	0	19s	-19	40°	52°
6	Tmp	19	1.350	10:47:50.9	10:52:16.8	0	4m26s	[+266]	55°	48°	58	Tmp	147	2.823	12:48:05.9	12:47:40.9	0	25s	-25	42°	51°
7	Tmp	21	1.718	10:48:32.7	10:53:09.2	0	4m37s	[+277]	55°	52°	59	Tmp	149	3.312	12:48:51.0	12:48:15.8	0	35s	-35	42°	51°
8	Tmp	23	1.864	10:48:51.8	10:53:28.2	0	4m36s	[+276]	55°	53°	60	Tmp	151	0.189	12:57:30.6	12:57:37.2	0	7s	+7	27°	49°
9	Tmp	24	2.103	10:49:12.9	10:53:43.4	0	4m31s	[+271]	55°	53°	61	Tmp	152	0.502	12:58:04.7	12:58:22.1	0	17s	+17	34°	48°
10	Tmp	28	0.281	10:55:10.1	10:55:58.8	0	49s	[+49]	48°	53°	62	Tmp	155	0.777	12:58:43.3	12:58:54.7	0	11s	+11	29°	48°
11	Tmp	30	0.840	10:56:09.6	10:56:42.9	0	33s	+33	47°	51°	63	Tmp	157	1.158	12:59:22.8	12:59:41.0	0	18s	+18	33°	48°
12	Tmp	35	1.388	10:57:22.8	10:57:59.0	0	36s	+36	47°	51°	64	Tmp	158	1.611	13:00:06.0	13:00:27.0	0	21s	+21	33°	48°
13	Tmp	37	1.702	10:58:01.0	10:58:37.4	0	36s	+36	48°	51°	65	Tmp	159	1.922	13:00:35.9	13:00:58.2	0	22s	+22	35°	48°
14	Tmp	39	1.874	10:58:22.0	10:58:57.7	0	36s	+36	47°	51°	66	Tmp	161	2.340	13:01:16.0	13:01:38.9	0	23s	+23	35°	48°
15	Tmp	41	2.347	10:59:29.3	10:59:44.3	0	15s	+15	44°	50°	67	Tmp	168	0.347	13:06:36.8	13:06:40.1	0	3s	+3	31°	48°
16	Tmp	44	0.145	11:05:23.5	11:01:30.9	0	3m53s	-233	55°	51°	68	Tmp	170	0.729	13:07:33.1	13:07:33.7	0	1s	+1	12°	46°
17	Tmp	48	0.534	11:06:13.6	11:02:15.8	0	3m58s	-238	55°	51°	69	Tmp	173	1.503	13:08:55.9	13:09:00.4	0	5s	+5	38°	46°
18	Tmp	48	0.729	11:06:30.3	11:02:32.2	0	3m58s	-238	55°	52°	70	Tmp	175	1.722	13:09:21.7	13:09:30.9	0	9s	+9	38°	46°
19	Tmp	52	1.313	11:07:36.7	11:03:26.7	0	4m10s	-250	56°	53°	71	Tmp	177	2.031	13:09:59.8	13:10:07.2	0	7s	+7	38°	46°
20	Tmp	55	1.592	11:08:10.9	11:03:59.6	0	4m11s	-251	55°	53°	72	Tmp	180	2.518	13:10:54.0	13:11:00.3	0	6s	+6	36°	45°
21	Tmp	57	1.978	11:08:53.9	11:04:39.3	0	4m15s	-255	56°	53°	73	Tmp	182	3.082	13:11:49.8	13:12:01.2	0	11s	+11	38°	45°
22	Tmp	60	2.532	11:10:11.2	11:06:00.7	0	4m11s	-251	55°	53°	74	Tmp	184	3.330	13:12:15.3	13:12:30.6	0	15s	+15	38°	45°
23	Tmp	60	2.805	11:10:47.6	11:06:34.0	0	4m14s	-254	55°	53°	75	Tmp	186	3.682	13:13:04.3	13:13:15.0	0	11s	+11	39°	44°
24	Tmp	63	3.289	11:11:50.6	11:07:31.5	0	4m19s	-259	55°	53°	76	Tmp	186	3.875	13:13:27.5	13:13:39.2	0	12s	+12	37°	44°
25	Tmp	64	3.618	11:12:24.5	11:08:04.1	0	4m20s	-260	55°	53°	77	Tmp	187	4.266	13:14:11.0	13:14:22.4	0	11s	+11	35°	44°
26	Tmp	65	4.101	11:13:11.7	11:09:04.9	0	4m07s	-247	55°	53°	78	Tmp	200	0.422	13:19:47.4	13:19:54.5	0	7s	+7	34°	44°
27	Tmp	67	4.418	11:13:42.1	11:09:34.3	0	4m08s	-248	55°	53°	79	Tmp	201	0.614	13:20:07.0	13:20:15.2	0	8s	+8	36°	44°
28	Tmp	70	5.062	11:15:11.5	11:10:32.2	0	4m39s	-279	55°	53°	80	Tmp	203	0.946	13:20:47.4	13:20:54.7	0	7s	+7	36°	44°
29	Tmp	72	5.344	11:15:42.2	11:10:58.4	0	4m44s	-284	55°	53°	81	Tmp	203	1.224	13:21:15.2	13:21:22.8	0	8s	+8	36°	44°
30	Tmp	74	5.757	11:16:21.1	11:11:31.3	0	4m50s	-290	55°	54°	82	Tmp	206	1.720	13:22:06.5	13:22:15.3	0	9s	+9	39°	44°
31	Tmp	78	6.243	11:17:20.4	11:12:25.8	0	4m55s	-295	55°	53°	83	Tmp	211	0.207	13:47:49.7	13:48:14.3	0	25s	+25	44°	44°
32	Tmp	81	6.645	11:18:02.2	11:13:01.4	0	5m01s	-301	55°	54°	84	Tmp	214	0.913	13:49:07.6	13:49:08.7	0	1s	+1	20°	44°
33	Tmp	82	7.116	11:18:52.0	11:13:50.1	0	5m02s	-302	55°	54°	85	Tmp	218	1.853	13:51:02.1	13:50:45.3	0	17s	-17	43°	44°
34	Tmp	87	0.115	11:28:16.3	11:28:57.5	0	41s	[+41]	49°	53°	86	Tmp	219	3.265	13:53:15.6	13:52:39.6	0	36s	-36	45°	44°
35	Tmp	90	0.705	11:29:34.6	11:29:49.8	0	15s	+15	44°	53°	87	Tmp	226	4.378	13:55:39.0	13:55:17.9	0	21s	-21	45°	44°
36	Tmp	92	1.047	11:30:15.5	11:30:22.7	0	7s	+7	38°	53°	88	Tmp	227	4.754	13:56:10.7	13:56:14.5	0	4s	+4	37°	44°
37	Tmp	96	0.139	11:36:35.1	11:36:47.4	0	12s	+12	45°	53°											
38	Tmp	97	0.393	11:37:01.3	11:37:13.7	0	12s	+12	45°	53°											
39	Tmp	100	1.144	11:38:26.2	11:38:44.0	0	18s	+18	43°	53°											
40	Tmp	103	1.630	11:39:33.5	11:39:43.8	0	10s	+10	35°	52°											
41	Canc	109	3.123	--:--:--	--:--:--	0		0	18°	52°											
42	Canc	110	3.609	--:--:--	--:--:--	0		0	18°	52°											
43	Canc	116	0.377	--:--:--	--:--:--	0		0	18°	52°											
44	Canc	116	0.840	--:--:--	--:--:--	0		0	18°	52°											
45	Canc	118	1.102	--:--:--	--:--:--	0		0	18°	52°											
46	Canc	120	1.290	--:~:~:~	--:~:~:~	0		0	18°	52°											
47	Canc	121	1.416	--:~:~:~	--:~:~:~	0		0	18°	52°											
48	Canc	122	1.572	--:~:~:~	--:~:~:~	0		0	18°	52°											
49	Canc	123	1.852	--:~:~:~	--:~:~:~	0		0	18°	52°											
50	Canc	125	2.060	--:~:~:~	--:~:~:~	0		0	18°	52°											
51	Canc	127	2.394	--:~:~:~	--:~:~:~	0		0	18°	52°											
52	Canc	129	2.535	--:~:~:~	--:~:~:~	0		0	18°	52°											

Num **100** Pen 0 PCZ 0 Total PP 5454 Col. Final 44°






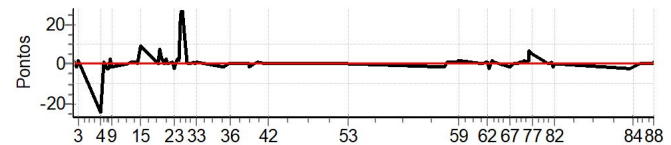
### CUMBUCO - CE - Mitsubishi MotorSports 2024

#### Performance Individual

PC	Tp	Trc	DistPC	Ideal	Passagem	Pen	Erro	Pontos	NoPC	AtePC
<b>N</b>	<b>101</b>	101 / Lucas Fernando Sa dos Santos / Paulino João de S								
<b>u</b>		Cat / NL / Largada   LIGHT / 101 / 10:21:00								
<b>m</b>	<b>5º</b>	Jaboatao Guararapes-pe PAJERO SPORT HPE 2.4 DI-D 4X4 A								
PC	Tp	Trc	DistPC	Ideal	Passagem	Pen	Erro	Pontos	NoPC	AtePC
1	Tmp	4	0.599	10:37:13.8	10:37:15.7	0	2s	+2	16º	15º
2	Tmp	8	1.005	10:38:21.0	10:38:19.9	0	1s	-1	4º	4º
3	Tmp	9	1.139	10:38:36.7	10:38:38.9	0	2s	+2	5º	3º
4	Tmp	14	0.100	10:46:23.3	10:45:59.5	0	24s	-24	37º	28º
5	Tmp	18	0.721	10:47:40.2	10:47:41.4	0	1s	+1	8º	23º
6	Tmp	19	1.350	10:48:50.9	10:48:49.0	0	2s	-2	19º	23º
7	Tmp	21	1.718	10:49:32.7	10:49:31.0	0	2s	-2	12º	20º
8	Tmp	23	1.864	10:49:51.8	10:49:55.1	0	3s	[+3]	16º	20º
9	Tmp	24	2.103	10:50:12.9	10:50:12.2	0	1s	-1	8º	18º
10	Tmp	28	0.281	10:56:10.1	10:56:10.2	0	0s	0	2º	17º
11	Tmp	30	0.840	10:57:09.6	10:57:10.3	0	1s	+1	13º	21º
12	Tmp	35	1.388	10:58:22.8	10:58:23.3	0	1s	+1	9º	19º
13	Tmp	37	1.702	10:59:01.0	10:59:02.3	0	1s	+1	4º	19º
14	Tmp	39	1.874	10:59:22.0	10:59:22.0	0	0s	0	2º	17º
15	Tmp	41	2.347	11:00:29.3	11:00:38.6	0	9s	[+9]	37º	18º
16	Tmp	44	0.145	11:06:23.5	11:06:23.5	0	0s	0	2º	17º
17	Tmp	48	0.534	11:07:13.6	11:07:21.6	0	8s	[+8]	35º	16º
18	Tmp	48	0.729	11:07:30.3	11:07:34.2	0	4s	[+4]	17º	15º
19	Tmp	52	1.313	11:08:36.7	11:08:36.8	0	0s	0	2º	14º
20	Tmp	55	1.592	11:09:10.9	11:09:13.6	0	3s	+3	7º	14º
21	Tmp	57	1.978	11:09:53.9	11:09:54.3	0	0s	0	2º	12º
22	Tmp	60	2.532	11:11:11.2	11:11:12.4	0	1s	+1	6º	12º
23	Tmp	60	2.805	11:11:47.6	11:11:45.8	0	2s	-2	12º	11º
24	Tmp	63	3.289	11:12:50.6	11:12:53.8	0	3s	+3	14º	11º
25	Tmp	64	3.618	11:13:24.5	11:13:26.2	0	2s	+2	10º	11º
26	Tmp	65	4.101	11:14:11.7	11:14:36.7	0	25s	[+25]	31º	11º
27	Tmp	67	4.418	11:14:42.1	11:15:10.3	0	28s	[+28]	37º	11º
28	Tmp	70	5.062	11:16:11.5	11:16:12.8	0	1s	+1	5º	9º
29	Tmp	72	5.344	11:16:42.2	11:16:42.0	0	0s	0	1º	9º
30	Tmp	74	5.757	11:17:21.1	11:17:20.8	0	0s	0	2º	9º
31	Tmp	78	6.243	11:18:20.4	11:18:21.2	0	1s	+1	4º	9º
32	Tmp	81	6.645	11:19:02.2	11:19:02.5	0	0s	0	2º	9º
33	Tmp	82	7.116	11:19:52.0	11:19:53.1	0	1s	+1	6º	9º
34	Tmp	87	0.115	11:29:16.3	11:29:15.5	0	1s	-1	13º	8º
35	Tmp	90	0.705	11:30:34.6	11:30:34.3	0	0s	0	1º	8º
36	Tmp	92	1.047	11:31:15.5	11:31:15.3	0	0s	0	2º	8º
37	Tmp	96	0.139	11:37:35.1	11:37:35.2	0	0s	0	1º	6º
38	Tmp	97	0.393	11:38:01.3	11:38:00.7	0	1s	-1	18º	6º
39	Tmp	100	1.144	11:39:26.2	11:39:26.6	0	0s	0	2º	6º
40	Tmp	103	1.630	11:40:33.5	11:40:34.8	0	1s	+1	12º	5º
41	Canc	109	3.123	--:--:--	--:--:--	0		0	17º	5º
42	Canc	110	3.609	--:--:--	--:--:--	0		0	17º	5º
43	Canc	116	0.377	--:--:--	--:--:--	0		0	17º	5º
44	Canc	116	0.840	--:--:--	--:--:--	0		0	17º	5º
45	Canc	118	1.102	--:--:--	--:--:--	0		0	17º	5º
46	Canc	120	1.290	--:--:--	--:--:--	0		0	17º	5º
47	Canc	121	1.416	--:--:--	--:--:--	0		0	17º	5º
48	Canc	122	1.572	--:--:--	--:--:--	0		0	17º	5º
49	Canc	123	1.852	--:--:--	--:--:--	0		0	17º	5º
50	Canc	125	2.060	--:--:--	--:--:--	0		0	17º	5º
51	Canc	127	2.394	--:--:--	--:--:--	0		0	17º	5º
52	Canc	129	2.535	--:--:--	--:--:--	0		0	17º	5º

PC	Tp	Trc	DistPC	Ideal	Passagem	Pen	Erro	Pontos	NoPC	AtePC
53	Canc	130	2.962	--:--:--	--:--:--	0		0	17º	5º
54	Tmp	137	0.204	12:44:55.6	12:44:55.1	0	1s	-1	13º	5º
55	Tmp	138	0.495	12:45:25.6	12:45:25.6	0	0s	0	2º	5º
56	Tmp	141	0.975	12:46:13.4	12:46:13.9	0	1s	+1	11º	5º
57	Tmp	147	2.259	12:48:23.6	12:48:24.4	0	1s	+1	8º	6º
58	Tmp	147	2.823	12:49:05.9	12:49:06.7	0	1s	+1	8º	5º
59	Tmp	149	3.312	12:49:51.0	12:49:53.1	0	2s	+2	19º	4º
60	Tmp	151	0.189	12:58:30.6	12:58:30.7	0	0s	0	1º	4º
61	Tmp	152	0.502	12:59:04.7	12:59:05.7	0	1s	+1	10º	4º
62	Tmp	155	0.777	12:59:43.3	12:59:44.3	0	1s	+1	5º	4º
63	Tmp	157	1.158	13:00:22.8	13:00:21.1	0	2s	-2	14º	4º
64	Tmp	158	1.611	13:01:06.0	13:01:06.4	0	0s	0	3º	5º
65	Tmp	159	1.922	13:01:35.9	13:01:38.2	0	2s	+2	11º	5º
66	Tmp	161	2.340	13:02:16.0	13:02:17.2	0	1s	+1	8º	5º
67	Tmp	168	0.347	13:07:36.8	13:07:36.1	0	1s	-1	17º	5º
68	Tmp	170	0.729	13:08:33.1	13:08:33.5	0	0s	0	3º	5º
69	Tmp	173	1.503	13:09:55.9	13:09:56.0	0	0s	0	4º	5º
70	Tmp	175	1.722	13:10:21.7	13:10:22.0	0	0s	0	4º	4º
71	Tmp	177	2.031	13:10:59.8	13:11:01.2	0	1s	+1	5º	4º
72	Tmp	180	2.518	13:11:54.0	13:11:54.9	0	1s	+1	6º	4º
73	Tmp	182	3.082	13:12:49.8	13:12:51.6	0	2s	+2	16º	4º
74	Tmp	184	3.330	13:13:15.3	13:13:16.6	0	1s	+1	5º	4º
75	Tmp	186	3.682	13:14:04.3	13:14:06.7	0	2s	+2	6º	4º
76	Tmp	186	3.875	13:14:27.5	13:14:34.3	0	7s	[+7]	30º	4º
77	Tmp	187	4.266	13:15:11.0	13:15:16.0	0	5s	[+5]	23º	5º
78	Tmp	200	0.422	13:20:47.4	13:20:47.8	0	0s	0	2º	5º
79	Tmp	201	0.614	13:21:07.0	13:21:07.2	0	0s	0	2º	5º
80	Tmp	203	0.946	13:21:47.4	13:21:48.1	0	1s	+1	6º	5º
81	Tmp	203	1.224	13:22:15.2	13:22:14.6	0	1s	-1	13º	5º
82	Tmp	206	1.720	13:23:06.5	13:23:06.8	0	0s	0	5º	5º
83	Tmp	211	0.207	13:48:49.7	13:48:47.5	0	2s	-2	25º	5º
84	Tmp	214	0.913	13:50:07.6	13:50:07.1	0	1s	-1	19º	5º
85	Tmp	218	1.853	13:52:02.1	13:52:02.0	0	0s	0	2º	5º
86	Tmp	219	3.265	13:54:15.6	13:54:15.9	0	0s	0	3º	5º
87	Tmp	226	4.378	13:56:39.0	13:56:39.3	0	0s	0	3º	5º
88	Tmp	227	4.754	13:57:10.7	13:57:11.7	0	1s	+1	15º	5º

Num	101	Pen	0	PCZ	24	Total PP	82	Col. Final	5º
-----	-----	-----	---	-----	----	----------	----	------------	----




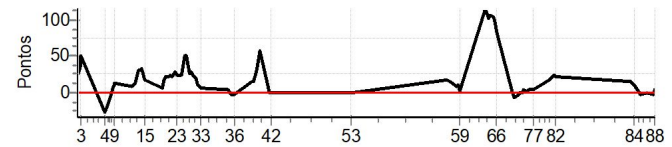


### CUMBUCO - CE - Mitsubishi MotorSports 2024

#### Performance Individual

PC	Tp	Trc	DistPC	Ideal	Passagem	Pen	Erro	Pontos	NoPC	AtePC	PC	Tp	Trc	DistPC	Ideal	Passagem	Pen	Erro	Pontos	NoPC	AtePC	
<b>N</b>	<b>102</b>	102 / Felipe Gurgel Leite / Renata de Paula Arruda Leite																				
<b>u</b>		Cat / NL / Largada		LIGHT / 102 / 10:22:00																		
<b>m</b>	<b>32º</b>	Eusébio-CE			PAJERO DAKAR 3.2L D A/T																	
PC	Tp	Trc	DistPC	Ideal	Passagem	Pen	Erro	Pontos	NoPC	AtePC	PC	Tp	Trc	DistPC	Ideal	Passagem	Pen	Erro	Pontos	NoPC	AtePC	
1	Tmp	4	0.599	10:38:13.8	10:38:37.7	0	24s	+24	47º	44º	53	Canc	130	2.962	---	---	0		0	16º	36º	
2	Tmp	8	1.005	10:39:21.0	10:39:59.2	0	38s	+38	46º	45º	54	Tmp	137	0.204	12:45:55.6	12:46:12.9	0	17s	+17	45º	36º	
3	Tmp	9	1.139	10:39:36.7	10:40:28.1	0	51s	+51	42º	43º	55	Tmp	138	0.495	12:46:25.6	12:46:44.0	0	18s	+18	44º	36º	
4	Tmp	14	0.100	10:47:23.3	10:46:56.1	0	27s	-27	38º	39º	56	Tmp	141	0.975	12:47:13.4	12:47:28.4	0	15s	+15	42º	36º	
5	Tmp	18	0.721	10:48:40.2	10:48:23.4	0	17s	-17	34º	35º	57	Tmp	147	2.259	12:49:23.6	12:49:32.3	0	9s	+9	38º	35º	
6	Tmp	19	1.350	10:49:50.9	10:49:48.8	0	2s	-2	18º	35º	58	Tmp	147	2.823	12:50:05.9	12:50:15.6	0	10s	+10	37º	35º	
7	Tmp	21	1.718	10:50:32.7	10:50:39.0	0	6s	+6	25º	35º	59	Tmp	149	3.312	12:50:51.0	12:50:52.7	0	2s	+2	18º	34º	
8	Tmp	23	1.864	10:50:51.8	10:51:02.4	0	11s	+11	34º	34º	60	Tmp	151	0.189	12:59:30.6	13:01:25.7	0	1m55s	[+115]	43º	32º	
9	Tmp	24	2.103	10:51:12.9	10:51:26.6	0	14s	+14	39º	33º	61	Tmp	152	0.502	13:00:04.7	13:01:53.1	0	1m48s	[+108]	43º	33º	
10	Tmp	28	0.281	10:57:10.1	10:57:19.0	0	9s	+9	40º	34º	62	Tmp	155	0.777	13:00:43.3	13:02:24.4	0	1m41s	[+101]	42º	33º	
11	Tmp	30	0.840	10:58:09.6	10:58:23.5	0	14s	+14	41º	34º	63	Tmp	157	1.158	13:01:22.8	13:03:08.9	0	1m46s	[+106]	42º	34º	
12	Tmp	35	1.388	10:59:22.8	10:59:53.8	0	31s	+31	44º	34º	64	Tmp	158	1.611	13:02:06.0	13:03:49.2	0	1m43s	[+103]	42º	34º	
13	Tmp	37	1.702	11:00:01.0	11:00:32.1	0	31s	+31	46º	34º	65	Tmp	159	1.922	13:02:35.9	13:04:13.3	0	1m37s	[+97]	43º	34º	
14	Tmp	39	1.874	11:00:22.0	11:00:56.3	0	34s	+34	46º	34º	66	Tmp	161	2.340	13:03:16.0	13:04:40.0	0	1m24s	[+84]	43º	34º	
15	Tmp	41	2.347	11:01:29.3	11:01:47.6	0	18s	+18	45º	34º	67	Tmp	168	0.347	13:08:36.8	13:08:36.7	0	0s	0	3º	34º	
16	Tmp	44	0.145	11:07:23.5	11:07:29.5	0	6s	+6	41º	36º	68	Tmp	170	0.729	13:09:33.1	13:09:27.2	0	6s	-6	35º	34º	
17	Tmp	48	0.534	11:08:13.6	11:08:30.7	0	17s	+17	44º	36º	69	Tmp	173	1.503	13:10:55.9	13:10:53.9	0	2s	-2	28º	34º	
18	Tmp	48	0.729	11:08:30.3	11:08:51.7	0	21s	+21	46º	36º	70	Tmp	175	1.722	13:11:21.7	13:11:21.6	0	0s	0	3º	33º	
19	Tmp	52	1.313	11:09:36.7	11:09:58.0	0	21s	+21	43º	36º	71	Tmp	177	2.031	13:11:59.8	13:11:58.8	0	1s	-1	4º	33º	
20	Tmp	55	1.592	11:10:10.9	11:10:34.3	0	23s	+23	42º	36º	72	Tmp	180	2.518	13:12:54.0	13:12:57.0	0	3s	+3	25º	33º	
21	Tmp	57	1.978	11:10:53.9	11:11:15.2	0	21s	+21	43º	36º	73	Tmp	182	3.082	13:13:49.8	13:13:51.1	0	1s	+1	8º	32º	
22	Tmp	60	2.532	11:12:11.2	11:12:39.5	0	28s	+28	43º	36º	74	Tmp	184	3.330	13:14:15.3	13:14:18.7	0	3s	+3	25º	32º	
23	Tmp	60	2.805	11:12:47.6	11:13:12.9	0	25s	+25	43º	35º	75	Tmp	186	3.682	13:15:04.3	13:15:07.6	0	3s	+3	14º	32º	
24	Tmp	63	3.289	11:13:50.6	11:14:14.9	0	24s	+24	43º	35º	76	Tmp	186	3.875	13:15:27.5	13:15:30.2	0	3s	+3	13º	32º	
25	Tmp	64	3.618	11:14:24.5	11:14:49.4	0	25s	+25	43º	35º	77	Tmp	187	4.266	13:16:11.0	13:16:16.2	0	5s	+5	22º	32º	
26	Tmp	65	4.101	11:15:11.7	11:16:02.1	0	50s	+50	43º	36º	78	Tmp	200	0.422	13:21:47.4	13:22:04.8	0	17s	+17	45º	32º	
27	Tmp	67	4.418	11:15:42.1	11:16:33.0	0	51s	+51	43º	36º	79	Tmp	201	0.614	13:22:07.0	13:22:25.7	0	19s	+19	43º	32º	
28	Tmp	70	5.062	11:17:11.5	11:17:38.9	0	27s	+27	40º	36º	80	Tmp	203	0.946	13:22:47.4	13:23:09.2	0	22s	+22	43º	32º	
29	Tmp	72	5.344	11:17:42.2	11:18:10.6	0	28s	+28	39º	36º	81	Tmp	203	1.224	13:23:15.2	13:23:38.5	0	23s	+23	43º	32º	
30	Tmp	74	5.757	11:18:21.1	11:18:45.4	0	24s	+24	39º	36º	82	Tmp	206	1.720	13:24:06.5	13:24:27.2	0	21s	+21	43º	32º	
31	Tmp	78	6.243	11:19:20.4	11:19:39.7	0	19s	+19	39º	37º	83	Tmp	211	0.207	13:49:49.7	13:50:06.0	0	16s	+16	42º	32º	
32	Tmp	81	6.645	11:20:02.2	11:20:13.6	0	11s	+11	33º	37º	84	Tmp	214	0.913	13:51:07.6	13:51:18.8	0	11s	+11	43º	32º	
33	Tmp	82	7.116	11:20:52.0	11:20:57.8	0	6s	+6	24º	37º	85	Tmp	218	1.853	13:53:02.1	13:52:59.2	0	3s	-3	34º	32º	
34	Tmp	87	0.115	11:30:16.3	11:30:20.7	0	4s	+4	38º	37º	86	Tmp	219	3.265	13:55:15.6	13:55:14.2	0	1s	-1	17º	32º	
35	Tmp	90	0.705	11:31:34.6	11:31:33.0	0	2s	-2	19º	37º	87	Tmp	226	4.378	13:57:39.0	13:57:37.5	0	2s	-2	26º	32º	
36	Tmp	92	1.047	11:32:15.5	11:32:12.6	0	3s	-3	29º	37º	88	Tmp	227	4.754	13:58:10.7	13:58:14.1	0	3s	+3	33º	32º	
37	Tmp	96	0.139	11:38:35.1	11:38:50.1	0	15s	+15	46º	37º												
38	Tmp	97	0.393	11:39:01.3	11:39:16.4	0	15s	+15	46º	36º												
39	Tmp	100	1.144	11:40:26.2	11:40:56.4	0	30s	+30	47º	36º												
40	Tmp	103	1.630	11:41:33.5	11:42:30.6	0	57s	[+57]	47º	36º												
41	Canc	109	3.123	---	---	0		0	16º	36º												
42	Canc	110	3.609	---	---	0		0	16º	36º												
43	Canc	116	0.377	---	---	0		0	16º	36º												
44	Canc	116	0.840	---	---	0		0	16º	36º												
45	Canc	118	1.102	---	---	0		0	16º	36º												
46	Canc	120	1.290	---	---	0		0	16º	36º												
47	Canc	121	1.416	---	---	0		0	16º	36º												
48	Canc	122	1.572	---	---	0		0	16º	36º												
49	Canc	123	1.852	---	---	0		0	16º	36º												
50	Canc	125	2.060	---	---	0		0	16º	36º												
51	Canc	127	2.394	---	---	0		0	16º	36º												
52	Canc	129	2.535	---	---	0		0	16º	36º												

Num	102	Pen	0	PCZ	2	Total PP	1059	Col. Final	32º
-----	-----	-----	---	-----	---	----------	------	------------	-----







## CUMBUCO - CE - Mitsubishi MotorSports 2024

### Performance Individual


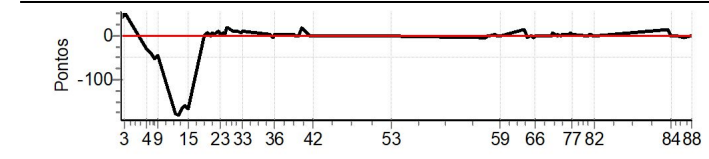
PC	Tp	Trc	DistPC	Ideal	Passagem	Pen	Erro	Pontos	NoPC	AtePC
<b>N u m</b>	<b>103</b>	103 / José Henrique / Jaiza Araújo Carvalho								
		Cat / NL / Largada		LIGHT / 103 / 10:23:00						
	<b>37°</b>	Parnamirim-RN		L200 TRITON SPORT GLX 2.4 D 4X4						
PC	Tp	Trc	DistPC	Ideal	Passagem	Pen	Erro	Pontos	NoPC	AtePC
1	Tmp	4	0.599	10:39:13.8	10:39:56.6	0	43s	[+43]	52°	49°
2	Tmp	8	1.005	10:40:21.0	10:41:10.4	0	49s	[+49]	51°	52°
3	Tmp	9	1.139	10:40:36.7	10:41:33.6	0	57s	[+57]	44°	47°
4	Tmp	14	0.100	10:48:23.3	10:47:53.6	0	30s	-30	39°	43°
5	Tmp	18	0.721	10:49:40.2	10:49:00.1	0	40s	-40	42°	39°
6	Tmp	19	1.350	10:50:50.9	10:49:59.5	0	51s	-51	46°	39°
7	Tmp	21	1.718	10:51:32.7	10:50:42.3	0	50s	-50	44°	39°
8	Tmp	23	1.864	10:51:51.8	10:51:05.5	0	46s	-46	43°	40°
9	Tmp	24	2.103	10:52:12.9	10:51:27.3	0	46s	-46	44°	40°
10	Tmp	28	0.281	10:58:10.1	10:55:11.5	0	2m59s	-179	55°	41°
11	Tmp	30	0.840	10:59:09.6	10:56:05.2	0	3m04s	-184	55°	44°
12	Tmp	35	1.388	11:00:22.8	10:57:32.9	0	2m50s	-170	55°	47°
13	Tmp	37	1.702	11:01:01.0	10:58:16.4	0	2m45s	-165	55°	49°
14	Tmp	39	1.874	11:01:22.0	10:58:40.0	0	2m42s	-162	55°	50°
15	Tmp	41	2.347	11:02:29.3	10:59:40.5	0	2m49s	-169	54°	51°
16	Tmp	44	0.145	11:08:23.5	11:08:25.5	0	2s	+2	26°	49°
17	Tmp	48	0.534	11:09:13.6	11:09:21.4	0	8s	+8	34°	48°
18	Tmp	48	0.729	11:09:30.3	11:09:37.5	0	7s	+7	34°	48°
19	Tmp	52	1.313	11:10:36.7	11:10:37.7	0	1s	+1	9°	48°
20	Tmp	55	1.592	11:11:10.9	11:11:19.6	0	9s	+9	36°	48°
21	Tmp	57	1.978	11:11:53.9	11:11:58.5	0	5s	+5	26°	48°
22	Tmp	60	2.532	11:13:11.2	11:13:21.2	0	10s	+10	31°	48°
23	Tmp	60	2.805	11:13:47.6	11:13:54.0	0	6s	+6	30°	47°
24	Tmp	63	3.289	11:14:50.6	11:14:57.8	0	7s	+7	28°	46°
25	Tmp	64	3.618	11:15:24.5	11:15:30.6	0	6s	+6	29°	45°
26	Tmp	65	4.101	11:16:11.7	11:16:30.7	0	19s	[+19]	23°	45°
27	Tmp	67	4.418	11:16:42.1	11:17:00.2	0	18s	[+18]	28°	45°
28	Tmp	70	5.062	11:18:11.5	11:18:21.4	0	10s	+10	34°	45°
29	Tmp	72	5.344	11:18:42.2	11:18:52.7	0	11s	+11	35°	45°
30	Tmp	74	5.757	11:19:21.1	11:19:32.1	0	11s	+11	35°	45°
31	Tmp	78	6.243	11:20:20.4	11:20:33.3	0	13s	+13	32°	45°
32	Tmp	81	6.645	11:21:02.2	11:21:11.3	0	9s	+9	30°	45°
33	Tmp	82	7.116	11:21:52.0	11:22:02.1	0	10s	+10	32°	44°
34	Tmp	87	0.115	11:31:16.3	11:31:21.2	0	5s	+5	40°	44°
35	Tmp	90	0.705	11:32:34.6	11:32:32.9	0	2s	-2	18°	43°
36	Tmp	92	1.047	11:33:15.5	11:33:18.8	0	3s	+3	28°	43°
37	Tmp	96	0.139	11:39:35.1	11:39:38.5	0	3s	+3	36°	43°
38	Tmp	97	0.393	11:40:01.3	11:40:01.9	0	1s	+1	17°	43°
39	Tmp	100	1.144	11:41:26.2	11:41:28.0	0	2s	+2	20°	43°
40	Tmp	103	1.630	11:42:33.5	11:42:51.3	0	18s	[+18]	39°	43°
41	Canc	109	3.123	--:--:--	--:--:--	0		0	15°	43°
42	Canc	110	3.609	--:--:--	--:--:--	0		0	15°	43°
43	Canc	116	0.377	--:--:--	--:--:--	0		0	15°	43°
44	Canc	116	0.840	--:--:--	--:--:--	0		0	15°	43°
45	Canc	118	1.102	--:--:--	--:--:--	0		0	15°	43°
46	Canc	120	1.290	--:--:--	--:--:--	0		0	15°	43°
47	Canc	121	1.416	--:--:--	--:--:--	0		0	15°	43°
48	Canc	122	1.572	--:--:--	--:--:--	0		0	15°	43°
49	Canc	123	1.852	--:--:--	--:--:--	0		0	15°	43°
50	Canc	125	2.060	--:--:--	--:--:--	0		0	15°	43°
51	Canc	127	2.394	--:--:--	--:--:--	0		0	15°	43°
52	Canc	129	2.535	--:--:--	--:--:--	0		0	15°	43°

PC	Tp	Trc	DistPC	Ideal	Passagem	Pen	Erro	Pontos	NoPC	AtePC
53	Canc	130	2.962	--:--:--	--:--:--	0		0	15°	43°
54	Tmp	137	0.204	12:46:55.6	12:46:51.7	0	4s	-4	34°	43°
55	Tmp	138	0.495	12:47:25.6	12:47:25.3	0	0s	0	1°	42°
56	Tmp	141	0.975	12:48:13.4	12:48:13.6	0	0s	0	3°	42°
57	Tmp	147	2.259	12:50:23.6	12:50:26.4	0	3s	+3	24°	42°
58	Tmp	147	2.823	12:51:05.9	12:51:07.2	0	1s	+1	7°	42°
59	Tmp	149	3.312	12:51:51.0	12:51:52.6	0	2s	+2	17°	41°
60	Tmp	151	0.189	13:00:30.6	13:00:47.4	0	17s	[+17]	32°	41°
61	Tmp	152	0.502	13:01:04.7	13:01:11.4	0	7s	+7	29°	39°
62	Tmp	155	0.777	13:01:43.3	13:01:40.7	0	3s	-3	18°	39°
63	Tmp	157	1.158	13:02:22.8	13:02:23.2	0	0s	0	1°	39°
64	Tmp	158	1.611	13:03:06.0	13:03:05.6	0	0s	0	2°	39°
65	Tmp	159	1.922	13:03:35.9	13:03:33.6	0	2s	-2	10°	39°
66	Tmp	161	2.340	13:04:16.0	13:04:15.0	0	1s	-1	7°	39°
67	Tmp	168	0.347	13:09:36.8	13:09:38.7	0	2s	+2	28°	39°
68	Tmp	170	0.729	13:10:33.1	13:10:41.1	0	8s	+8	36°	39°
69	Tmp	173	1.503	13:11:55.9	13:11:58.2	0	2s	+2	27°	39°
70	Tmp	175	1.722	13:12:21.7	13:12:25.6	0	4s	+4	33°	39°
71	Tmp	177	2.031	13:12:59.8	13:13:02.2	0	2s	+2	15°	39°
72	Tmp	180	2.518	13:13:54.0	13:13:58.4	0	4s	+4	30°	39°
73	Tmp	182	3.082	13:14:49.8	13:14:53.6	0	4s	+4	29°	39°
74	Tmp	184	3.330	13:15:15.3	13:15:18.6	0	3s	+3	24°	39°
75	Tmp	186	3.682	13:16:04.3	13:16:09.7	0	5s	+5	26°	39°
76	Tmp	186	3.875	13:16:27.5	13:16:35.2	0	8s	+8	34°	39°
77	Tmp	187	4.266	13:17:11.0	13:17:16.6	0	6s	+6	29°	38°
78	Tmp	200	0.422	13:22:47.4	13:22:48.4	0	1s	+1	12°	38°
79	Tmp	201	0.614	13:23:07.0	13:23:09.8	0	3s	+3	25°	38°
80	Tmp	203	0.946	13:23:47.4	13:23:50.7	0	3s	+3	22°	38°
81	Tmp	203	1.224	13:24:15.2	13:24:16.3	0	1s	+1	12°	38°
82	Tmp	206	1.720	13:25:06.5	13:25:06.5	0	0s	0	4°	37°
83	Tmp	211	0.207	13:50:49.7	13:51:05.6	0	16s	[+16]	41°	37°
84	Tmp	214	0.913	13:52:07.6	13:52:06.7	0	1s	-1	18°	37°
85	Tmp	218	1.853	13:54:02.1	13:54:04.2	0	2s	+2	29°	37°
86	Tmp	219	3.265	13:56:15.6	13:56:12.1	0	4s	-4	35°	37°
87	Tmp	226	4.378	13:58:39.0	13:58:39.8	0	1s	+1	9°	37°
88	Tmp	227	4.754	13:59:10.7	13:59:12.0	0	1s	+1	14°	37°

Num	103	Pen	0	PCZ	5	Total PP	1521	Col. Final	37°
-----	-----	-----	---	-----	---	----------	------	------------	-----






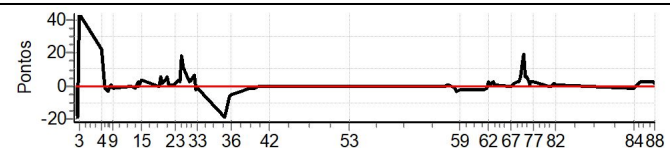
CUMBUCO - CE - Mitsubishi MotorSports 2024

Performance Individual

PC	Tp	Trc	DistPC	Ideal	Passagem	Pen	Erro	Pontos	NoPC	AtePC
N u m	104	104 / Leandro Vaccari / Cristiane Dias Vaccari								
		Cat / NL / Largada		LIGHT / 130 / 10:50:00						
		Nossa do Socorro-se			PAJERO DAKAR 3.5 FLEX					
PC	Tp	Trc	DistPC	Ideal	Passagem	Pen	Erro	Pontos	NoPC	AtePC
1	Tmp	4	0.599	11:06:13.8	11:06:14.1	0	0s	0	1°	1°
2	Tmp	8	1.005	11:07:21.0	11:07:01.9	0	19s	-19	39°	40°
3	Tmp	9	1.139	11:07:36.7	11:08:20.4	0	44s	[+44]	41°	36°
4	Tmp	14	0.100	11:15:23.3	11:15:45.3	0	22s	[+22]	36°	32°
5	Tmp	18	0.721	11:16:40.2	11:16:39.1	0	1s	-1	6°	27°
6	Tmp	19	1.350	11:17:50.9	11:17:47.8	0	3s	-3	24°	25°
7	Tmp	21	1.718	11:18:32.7	11:18:32.3	0	0s	0	1°	25°
8	Tmp	23	1.864	11:18:51.8	11:18:52.7	0	1s	+1	4°	22°
9	Tmp	24	2.103	11:19:12.9	11:19:12.1	0	1s	-1	6°	21°
10	Tmp	28	0.281	11:25:10.1	11:25:09.9	0	0s	0	1°	21°
11	Tmp	30	0.840	11:26:09.6	11:26:09.5	0	0s	0	1°	15°
12	Tmp	35	1.388	11:27:22.8	11:27:22.3	0	1s	-1	6°	15°
13	Tmp	37	1.702	11:28:01.0	11:28:04.4	0	3s	+3	12°	15°
14	Tmp	39	1.874	11:28:22.0	11:28:22.2	0	0s	0	1°	14°
15	Tmp	41	2.347	11:29:29.3	11:29:33.3	0	4s	+4	29°	15°
16	Tmp	44	0.145	11:35:23.5	11:35:23.9	0	0s	0	1°	13°
17	Tmp	48	0.534	11:36:13.6	11:36:19.3	0	6s	[+6]	26°	14°
18	Tmp	48	0.729	11:36:30.3	11:36:32.6	0	2s	+2	9°	14°
19	Tmp	52	1.313	11:37:36.7	11:37:40.9	0	4s	+4	31°	15°
20	Tmp	55	1.592	11:38:10.9	11:38:17.3	0	6s	[+6]	26°	15°
21	Tmp	57	1.978	11:38:53.9	11:38:54.6	0	1s	+1	4°	15°
22	Tmp	60	2.532	11:40:11.2	11:40:12.4	0	1s	+1	5°	13°
23	Tmp	60	2.805	11:40:47.6	11:40:49.8	0	2s	+2	10°	12°
24	Tmp	63	3.289	11:41:50.6	11:41:54.3	0	4s	+4	16°	12°
25	Tmp	64	3.618	11:42:24.5	11:42:27.4	0	3s	+3	19°	12°
26	Tmp	65	4.101	11:43:11.7	11:43:29.5	0	18s	[+18]	20°	12°
27	Tmp	67	4.418	11:43:42.1	11:43:53.6	0	12s	[+12]	13°	13°
28	Tmp	70	5.062	11:45:11.5	11:45:16.5	0	5s	+5	25°	13°
29	Tmp	72	5.344	11:45:42.2	11:45:45.6	0	3s	+3	14°	13°
30	Tmp	74	5.757	11:46:21.1	11:46:25.4	0	4s	+4	19°	13°
31	Tmp	78	6.243	11:47:20.4	11:47:27.8	0	7s	[+7]	21°	11°
32	Tmp	81	6.645	11:48:02.2	11:48:00.1	0	2s	-2	11°	11°
33	Tmp	82	7.116	11:48:52.0	11:48:51.5	0	1s	-1	3°	11°
34	Tmp	87	0.115	11:58:16.3	11:57:57.4	0	19s	-19	46°	15°
35	Tmp	90	0.705	11:59:34.6	11:59:28.9	0	6s	-6	33°	17°
36	Tmp	92	1.047	12:00:15.5	12:00:11.0	0	5s	-5	33°	17°
37	Tmp	96	0.139	12:06:35.1	12:06:34.5	0	1s	-1	11°	16°
38	Tmp	97	0.393	12:07:01.3	12:07:00.4	0	1s	-1	12°	16°
39	Tmp	100	1.144	12:08:26.2	12:08:25.7	0	1s	-1	13°	16°
40	Tmp	103	1.630	12:09:33.5	12:09:33.7	0	0s	0	1°	16°
41	Canc	109	3.123	--:--:--	--:--:--	0		0	2°	16°
42	Canc	110	3.609	--:--:--	--:--:--	0		0	2°	16°
43	Canc	116	0.377	--:--:--	--:--:--	0		0	2°	16°
44	Canc	116	0.840	--:~:~:~	--:~:~:~	0		0	3°	16°
45	Canc	118	1.102	--:~:~:~	--:~:~:~	0		0	2°	16°
46	Canc	120	1.290	--:~:~:~	--:~:~:~	0		0	2°	16°
47	Canc	121	1.416	--:~:~:~	--:~:~:~	0		0	3°	16°
48	Canc	122	1.572	--:~:~:~	--:~:~:~	0		0	3°	16°
49	Canc	123	1.852	--:~:~:~	--:~:~:~	0		0	2°	16°
50	Canc	125	2.060	--:~:~:~	--:~:~:~	0		0	2°	16°
51	Canc	127	2.394	--:~:~:~	--:~:~:~	0		0	2°	16°
52	Canc	129	2.535	--:~:~:~	--:~:~:~	0		0	2°	16°

PC	Tp	Trc	DistPC	Ideal	Passagem	Pen	Erro	Pontos	NoPC	AtePC
53	Canc	130	2.962	--:~:~:~	--:~:~:~	0		0	3°	16°
54	Tmp	137	0.204	13:13:55.6	13:13:55.2	0	0s	0	1°	17°
55	Tmp	138	0.495	13:14:25.6	13:14:26.4	0	1s	+1	12°	16°
56	Tmp	141	0.975	13:15:13.4	13:15:14.2	0	1s	+1	9°	16°
57	Tmp	147	2.259	13:17:23.6	13:17:22.4	0	1s	-1	6°	16°
58	Tmp	147	2.823	13:18:05.9	13:18:03.4	0	3s	-3	29°	16°
59	Tmp	149	3.312	13:18:51.0	13:18:49.4	0	2s	-2	15°	14°
60	Tmp	151	0.189	13:27:30.6	13:27:28.5	0	2s	-2	12°	14°
61	Tmp	152	0.502	13:28:04.7	13:28:03.7	0	1s	-1	9°	14°
62	Tmp	155	0.777	13:28:43.3	13:28:46.7	0	3s	+3	17°	13°
63	Tmp	157	1.158	13:29:22.8	13:29:24.1	0	1s	+1	5°	13°
64	Tmp	158	1.611	13:30:06.0	13:30:08.2	0	2s	+2	16°	13°
65	Tmp	159	1.922	13:30:35.9	13:30:39.3	0	3s	+3	19°	13°
66	Tmp	161	2.340	13:31:16.0	13:31:17.2	0	1s	+1	4°	13°
67	Tmp	168	0.347	13:36:36.8	13:36:36.5	0	0s	0	1°	13°
68	Tmp	170	0.729	13:37:33.1	13:37:35.1	0	2s	+2	27°	13°
69	Tmp	173	1.503	13:38:55.9	13:38:59.2	0	3s	+3	35°	13°
70	Tmp	175	1.722	13:39:21.7	13:39:25.1	0	3s	+3	29°	13°
71	Tmp	177	2.031	13:39:59.8	13:40:05.9	0	6s	+6	35°	13°
72	Tmp	180	2.518	13:40:54.0	13:41:12.6	0	19s	[+19]	40°	13°
73	Tmp	182	3.082	13:41:49.8	13:41:55.4	0	6s	+6	32°	13°
74	Tmp	184	3.330	13:42:15.3	13:42:21.3	0	6s	+6	34°	14°
75	Tmp	186	3.682	13:43:04.3	13:43:05.6	0	1s	+1	5°	14°
76	Tmp	186	3.875	13:43:27.5	13:43:30.8	0	3s	+3	12°	14°
77	Tmp	187	4.266	13:44:11.0	13:44:14.1	0	3s	+3	11°	13°
78	Tmp	200	0.422	13:49:47.4	13:49:47.6	0	0s	0	1°	13°
79	Tmp	201	0.614	13:50:07.0	13:50:06.9	0	0s	0	1°	13°
80	Tmp	203	0.946	13:50:47.4	13:50:48.5	0	1s	+1	3°	13°
81	Tmp	203	1.224	13:51:15.2	13:51:16.7	0	2s	+2	20°	13°
82	Tmp	206	1.720	13:52:06.5	13:52:07.2	0	1s	+1	11°	13°
83	Tmp	211	0.207	14:17:49.7	14:17:48.8	0	1s	-1	8°	13°
84	Tmp	214	0.913	14:19:07.6	14:19:06.9	0	1s	-1	16°	14°
85	Tmp	218	1.853	14:21:02.1	14:21:04.9	0	3s	+3	33°	14°
86	Tmp	219	3.265	14:23:15.6	14:23:19.0	0	3s	+3	31°	14°
87	Tmp	226	4.378	14:25:39.0	14:25:41.9	0	3s	+3	32°	14°
88	Tmp	227	4.754	14:26:10.7	14:26:13.1	0	2s	+2	27°	14°

Num	104	Pen	0	PCZ	11	Total PP	169	Col. Final	14°
-----	-----	-----	---	-----	----	----------	-----	------------	-----






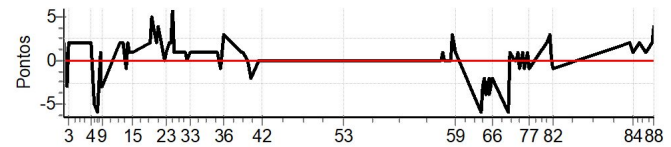
# CUMBUCO - CE - Mitsubishi MotorSports 2024

## Performance Individual

PC	Tp	Trc	DistPC	Ideal	Passagem	Pen	Erro	Pontos	NoPC	AtePC
N u m	105	105 / Cledmilson da Silva Matias / Clebergilson Matias								
		Cat / NL / Largada		LIGHT / 105 / 10:25:00						
		Fortaleza-CE			PAJERO TR4					
PC	Tp	Trc	DistPC	Ideal	Passagem	Pen	Erro	Pontos	NoPC	AtePC
1	Tmp	4	0.599	10:41:13.8	10:41:15.3	0	2s	+2	15°	14°
2	Tmp	8	1.005	10:42:21.0	10:42:18.4	0	3s	-3	13°	20°
3	Tmp	9	1.139	10:42:36.7	10:42:39.0	0	2s	+2	4°	8°
4	Tmp	14	0.100	10:50:23.3	10:50:25.6	0	2s	+2	11°	6°
5	Tmp	18	0.721	10:51:40.2	10:51:35.2	0	5s	-5	27°	13°
6	Tmp	19	1.350	10:52:50.9	10:52:44.7	0	6s	-6	29°	17°
7	Tmp	21	1.718	10:53:32.7	10:53:33.3	0	1s	+1	6°	15°
8	Tmp	23	1.864	10:53:51.8	10:53:48.8	0	3s	-3	15°	13°
9	Tmp	24	2.103	10:54:12.9	10:54:10.1	0	3s	-3	23°	14°
10	Tmp	28	0.281	11:00:10.1	11:00:11.9	0	2s	+2	24°	15°
11	Tmp	30	0.840	11:01:09.6	11:01:11.7	0	2s	+2	28°	16°
12	Tmp	35	1.388	11:02:22.8	11:02:22.0	0	1s	-1	8°	16°
13	Tmp	37	1.702	11:03:01.0	11:03:02.8	0	2s	+2	11°	16°
14	Tmp	39	1.874	11:03:22.0	11:03:23.1	0	1s	+1	7°	15°
15	Tmp	41	2.347	11:04:29.3	11:04:30.6	0	1s	+1	8°	13°
16	Tmp	44	0.145	11:10:23.5	11:10:25.8	0	2s	+2	25°	14°
17	Tmp	48	0.534	11:11:13.6	11:11:18.9	0	5s	[+5]	21°	13°
18	Tmp	48	0.729	11:11:30.3	11:11:34.6	0	4s	[+4]	16°	11°
19	Tmp	52	1.313	11:12:36.7	11:12:39.1	0	2s	+2	22°	11°
20	Tmp	55	1.592	11:13:10.9	11:13:15.3	0	4s	[+4]	16°	11°
21	Tmp	57	1.978	11:13:53.9	11:13:56.5	0	3s	[+3]	18°	11°
22	Tmp	60	2.532	11:15:11.2	11:15:11.3	0	0s	0	1°	11°
23	Tmp	60	2.805	11:15:47.6	11:15:48.7	0	1s	+1	4°	10°
24	Tmp	63	3.289	11:16:50.6	11:16:52.1	0	2s	+2	8°	10°
25	Tmp	64	3.618	11:17:24.5	11:17:26.6	0	2s	+2	9°	10°
26	Tmp	65	4.101	11:18:11.7	11:18:17.8	0	6s	[+6]	4°	9°
27	Tmp	67	4.418	11:18:42.1	11:18:43.1	0	1s	+1	2°	6°
28	Tmp	70	5.062	11:20:11.5	11:20:12.2	0	1s	+1	4°	7°
29	Tmp	72	5.344	11:20:42.2	11:20:43.6	0	1s	+1	4°	7°
30	Tmp	74	5.757	11:21:21.1	11:21:22.1	0	1s	+1	6°	7°
31	Tmp	78	6.243	11:22:20.4	11:22:21.4	0	1s	+1	3°	7°
32	Tmp	81	6.645	11:23:02.2	11:23:02.2	0	0s	0	1°	7°
33	Tmp	82	7.116	11:23:52.0	11:23:52.7	0	1s	+1	5°	7°
34	Tmp	87	0.115	11:33:16.3	11:33:17.2	0	1s	+1	12°	6°
35	Tmp	90	0.705	11:34:34.6	11:34:33.7	0	1s	-1	10°	6°
36	Tmp	92	1.047	11:35:15.5	11:35:18.3	0	3s	[+3]	27°	6°
37	Tmp	96	0.139	11:41:35.1	11:41:36.0	0	1s	+1	14°	5°
38	Tmp	97	0.393	11:42:01.3	11:42:02.0	0	1s	+1	16°	5°
39	Tmp	100	1.144	11:43:26.2	11:43:26.6	0	0s	0	1°	5°
40	Tmp	103	1.630	11:44:33.5	11:44:32.0	0	2s	-2	15°	6°
41	Canc	109	3.123	--:--:--	--:--:--	0		0	14°	6°
42	Canc	110	3.609	--:--:--	--:--:--	0		0	14°	6°
43	Canc	116	0.377	--:--:--	--:--:--	0		0	14°	6°
44	Canc	116	0.840	--:--:--	--:--:--	0		0	14°	6°
45	Canc	118	1.102	--:~:--:~	--:~:~:~	0		0	14°	6°
46	Canc	120	1.290	--:~:~:~	--:~:~:~	0		0	14°	6°
47	Canc	121	1.416	--:~:~:~	--:~:~:~	0		0	14°	6°
48	Canc	122	1.572	--:~:~:~	--:~:~:~	0		0	14°	6°
49	Canc	123	1.852	--:~:~:~	--:~:~:~	0		0	14°	6°
50	Canc	125	2.060	--:~:~:~	--:~:~:~	0		0	14°	6°
51	Canc	127	2.394	--:~:~:~	--:~:~:~	0		0	14°	6°
52	Canc	129	2.535	--:~:~:~	--:~:~:~	0		0	14°	6°

PC	Tp	Trc	DistPC	Ideal	Passagem	Pen	Erro	Pontos	NoPC	AtePC
53	Canc	130	2.962	--:~:~:~	--:~:~:~	0		0	14°	6°
54	Tmp	137	0.204	12:48:55.6	12:48:56.0	0	0s	0	5°	6°
55	Tmp	138	0.495	12:49:25.6	12:49:26.6	0	1s	+1	15°	6°
56	Tmp	141	0.975	12:50:13.4	12:50:13.5	0	0s	0	2°	6°
57	Tmp	147	2.259	12:52:23.6	12:52:24.0	0	0s	0	2°	5°
58	Tmp	147	2.823	12:53:05.9	12:53:08.6	0	3s	[+3]	30°	6°
59	Tmp	149	3.312	12:53:51.0	12:53:52.2	0	1s	+1	9°	5°
60	Tmp	151	0.189	13:02:30.6	13:02:24.5	0	6s	-6	25°	6°
61	Tmp	152	0.502	13:03:04.7	13:03:01.5	0	3s	-3	17°	6°
62	Tmp	155	0.777	13:03:43.3	13:03:41.6	0	2s	-2	12°	6°
63	Tmp	157	1.158	13:04:22.8	13:04:19.2	0	4s	-4	20°	6°
64	Tmp	158	1.611	13:05:06.0	13:05:04.4	0	2s	-2	17°	8°
65	Tmp	159	1.922	13:05:35.9	13:05:32.3	0	4s	-4	26°	8°
66	Tmp	161	2.340	13:06:16.0	13:06:14.1	0	2s	-2	17°	8°
67	Tmp	168	0.347	13:11:36.8	13:11:30.4	0	6s	-6	33°	8°
68	Tmp	170	0.729	13:12:33.1	13:12:33.9	0	1s	+1	11°	8°
69	Tmp	173	1.503	13:13:55.9	13:13:55.5	0	0s	0	3°	8°
70	Tmp	175	1.722	13:14:21.7	13:14:21.4	0	0s	0	2°	8°
71	Tmp	177	2.031	13:14:59.8	13:15:00.5	0	1s	+1	3°	8°
72	Tmp	180	2.518	13:15:54.0	13:15:53.0	0	1s	-1	5°	8°
73	Tmp	182	3.082	13:16:49.8	13:16:50.5	0	1s	+1	7°	8°
74	Tmp	184	3.330	13:17:15.3	13:17:14.7	0	1s	-1	4°	8°
75	Tmp	186	3.682	13:18:04.3	13:18:04.6	0	0s	0	2°	8°
76	Tmp	186	3.875	13:18:27.5	13:18:28.5	0	1s	+1	2°	8°
77	Tmp	187	4.266	13:19:11.0	13:19:09.6	0	1s	-1	1°	8°
78	Tmp	200	0.422	13:24:47.4	13:24:49.8	0	2s	+2	20°	8°
79	Tmp	201	0.614	13:25:07.0	13:25:09.4	0	2s	+2	19°	8°
80	Tmp	203	0.946	13:25:47.4	13:25:50.8	0	3s	+3	21°	8°
81	Tmp	203	1.224	13:26:15.2	13:26:15.4	0	0s	0	3°	8°
82	Tmp	206	1.720	13:27:06.5	13:27:05.5	0	1s	-1	12°	8°
83	Tmp	211	0.207	13:52:49.7	13:52:51.3	0	2s	+2	24°	8°
84	Tmp	214	0.913	13:54:07.6	13:54:08.8	0	1s	+1	17°	8°
85	Tmp	218	1.853	13:56:02.1	13:56:04.5	0	2s	+2	28°	8°
86	Tmp	219	3.265	13:58:15.6	13:58:16.9	0	1s	+1	16°	8°
87	Tmp	226	4.378	14:00:39.0	14:00:40.9	0	2s	+2	25°	8°
88	Tmp	227	4.754	14:01:10.7	14:01:14.6	0	4s	[+4]	36°	8°

Num 105 Pen 0 PCZ 10 Total PP 111 Col. Final 8°






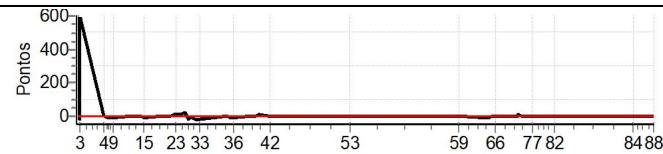


CUMBUCO - CE - Mitsubishi MotorSports 2024

Performance Individual

PC	Tp	Trc	DistPC	Ideal	Passagem	Pen	Erro	Pontos	NoPC	AtePC	PC	Tp	Trc	DistPC	Ideal	Passagem	Pen	Erro	Pontos	NoPC	AtePC											
N u m	106	106 / Hugo Melo / Maria de Albuquerque Lima										53	Canc	130	2.962	----	----	----	0	13º	39º											
		Cat / NL / Largada		LIGHT / 106 / 10:26:00																		54	Tmp	137	0.204	12:49:55.6	12:49:55.7	0	0s	0	4º	38º
		Caucaia-ce				PAJERO TR4 FLEX 2.0 4X4 MT 5P				55	Tmp																					
PC	Tp	Trc	DistPC	Ideal	Passagem	Pen	Erro	Pontos	NoPC			AtePC	PC	Tp	Trc	DistPC	Ideal	Passagem	Pen	Erro	Pontos	NoPC	AtePC									
1	Tmp	4	0.599	10:42:13.8	10:42:12.9	0	1s	-1	9º	54º	56	Tmp	141	0.975	12:51:13.4	12:51:12.0	0	1s	-1	10º	37º											
2	Tmp	8	1.005	10:43:21.0	10:43:05.7	0	15s	-15	37º	38º	57	Tmp	147	2.259	12:53:23.6	12:53:19.4	0	4s	-4	31º	37º											
3	Tmp	9	1.139	10:43:36.7	----	0		+600	56º	53º	58	Tmp	147	2.823	12:54:05.9	12:54:06.6	0	1s	+1	6º	36º											
4	Tmp	14	0.100	10:51:23.3	10:51:20.5	0	3s	-3	19º	51º	59	Tmp	149	3.312	12:54:51.0	12:54:52.3	0	1s	+1	8º	36º											
5	Tmp	18	0.721	10:52:40.2	10:52:33.0	0	7s	-7	29º	51º	60	Tmp	151	0.189	13:03:30.6	13:03:23.6	0	7s	-7	26º	34º											
6	Tmp	19	1.350	10:53:50.9	10:53:37.7	0	13s	-13	36º	50º	61	Tmp	152	0.502	13:04:04.7	13:03:59.2	0	6s	-6	27º	34º											
7	Tmp	21	1.718	10:54:32.7	10:54:22.8	0	10s	-10	31º	48º	62	Tmp	155	0.777	13:04:43.3	13:04:32.5	0	11s	-11	28º	34º											
8	Tmp	23	1.864	10:54:51.8	10:54:44.0	0	8s	-8	29º	45º	63	Tmp	157	1.158	13:05:22.8	13:05:14.8	0	8s	-8	28º	33º											
9	Tmp	24	2.103	10:55:12.9	10:55:05.5	0	7s	-7	30º	43º	64	Tmp	158	1.611	13:06:06.0	13:06:06.1	0	0s	0	1º	33º											
10	Tmp	28	0.281	11:01:10.1	11:01:11.4	0	1s	+1	14º	43º	65	Tmp	159	1.922	13:06:35.9	13:06:36.0	0	0s	0	1º	33º											
11	Tmp	30	0.840	11:02:09.6	11:02:09.1	0	1s	-1	12º	43º	66	Tmp	161	2.340	13:07:16.0	13:07:15.9	0	0s	0	1º	33º											
12	Tmp	35	1.388	11:03:22.8	11:03:23.9	0	1s	+1	7º	43º	67	Tmp	168	0.347	13:12:36.8	13:12:35.9	0	1s	-1	16º	33º											
13	Tmp	37	1.702	11:04:01.0	11:04:03.1	0	2s	+2	10º	43º	68	Tmp	170	0.729	13:13:33.1	13:13:33.2	0	0s	0	2º	32º											
14	Tmp	39	1.874	11:04:22.0	11:04:24.1	0	2s	+2	17º	43º	69	Tmp	173	1.503	13:14:55.9	13:14:56.0	0	0s	0	2º	31º											
15	Tmp	41	2.347	11:05:29.3	11:05:18.8	0	11s	-11	39º	43º	70	Tmp	175	1.722	13:15:21.7	13:15:27.7	0	6s	[+6]	36º	31º											
16	Tmp	44	0.145	11:11:23.5	11:11:24.5	0	1s	+1	14º	43º	71	Tmp	177	2.031	13:15:59.8	13:15:57.2	0	3s	-3	27º	30º											
17	Tmp	48	0.534	11:12:13.6	11:12:11.2	0	2s	-2	6º	42º	72	Tmp	180	2.518	13:16:54.0	13:16:55.7	0	2s	+2	14º	30º											
18	Tmp	48	0.729	11:12:30.3	11:12:28.5	0	2s	-2	10º	42º	73	Tmp	182	3.082	13:17:49.8	13:17:50.7	0	1s	+1	6º	30º											
19	Tmp	52	1.313	11:13:36.7	11:13:35.0	0	2s	-2	21º	42º	74	Tmp	184	3.330	13:18:15.3	13:18:17.7	0	2s	+2	16º	30º											
20	Tmp	55	1.592	11:14:10.9	11:14:11.7	0	1s	+1	2º	42º	75	Tmp	186	3.682	13:19:04.3	13:19:07.6	0	3s	+3	13º	30º											
21	Tmp	57	1.978	11:14:53.9	11:14:54.0	0	0s	0	1º	43º	76	Tmp	186	3.875	13:19:27.5	13:19:31.2	0	4s	+4	18º	30º											
22	Tmp	60	2.532	11:16:11.2	11:16:24.6	0	13s	[+13]	33º	42º	77	Tmp	187	4.266	13:20:11.0	13:20:14.9	0	4s	+4	17º	30º											
23	Tmp	60	2.805	11:16:47.6	11:17:01.6	0	14s	[+14]	38º	42º	78	Tmp	200	0.422	13:25:47.4	13:25:43.6	0	4s	-4	26º	30º											
24	Tmp	63	3.289	11:17:50.6	11:18:04.7	0	14s	[+14]	38º	40º	79	Tmp	201	0.614	13:26:07.0	13:26:04.2	0	3s	-3	24º	30º											
25	Tmp	64	3.618	11:18:24.5	11:18:36.3	0	12s	[+12]	37º	41º	80	Tmp	203	0.946	13:26:47.4	13:26:47.3	0	0s	0	1º	30º											
26	Tmp	65	4.101	11:19:11.7	11:19:32.8	0	21s	[+21]	28º	41º	81	Tmp	203	1.224	13:27:15.2	13:27:14.7	0	1s	-1	11º	30º											
27	Tmp	67	4.418	11:19:42.1	11:20:01.2	0	19s	[+19]	29º	39º	82	Tmp	206	1.720	13:28:06.5	13:28:08.9	0	2s	+2	26º	30º											
28	Tmp	70	5.062	11:21:11.5	11:20:53.2	0	18s	-18	37º	40º	83	Tmp	211	0.207	13:53:49.7	13:53:47.9	0	2s	-2	23º	30º											
29	Tmp	72	5.344	11:21:42.2	11:21:28.6	0	14s	-14	38º	40º	84	Tmp	214	0.913	13:55:07.6	13:55:07.3	0	0s	0	4º	30º											
30	Tmp	74	5.757	11:22:21.1	11:22:06.8	0	14s	-14	38º	40º	85	Tmp	218	1.853	13:57:02.1	13:57:01.9	0	0s	0	1º	30º											
31	Tmp	78	6.243	11:23:20.4	11:23:03.5	0	17s	-17	37º	40º	86	Tmp	219	3.265	13:59:15.6	13:59:16.6	0	1s	+1	15º	30º											
32	Tmp	81	6.645	11:24:02.2	11:23:43.5	0	19s	-19	37º	40º	87	Tmp	226	4.378	14:01:39.0	14:01:39.5	0	1s	+1	8º	30º											
33	Tmp	82	7.116	11:24:52.0	11:24:33.2	0	19s	-19	37º	40º	88	Tmp	227	4.754	14:02:10.7	14:02:11.1	0	0s	0	1º	30º											
34	Tmp	87	0.115	11:34:16.3	11:34:17.7	0	1s	+1	11º	40º	Num 106 Pen 0 PCZ 11 Total PP 888 Col. Final 30º																					
35	Tmp	90	0.705	11:35:34.6	11:35:25.4	0	9s	-9	39º	40º																						
36	Tmp	92	1.047	11:36:15.5	11:36:07.6	0	8s	-8	39º	40º																						
37	Tmp	96	0.139	11:42:35.1	11:42:38.0	0	3s	+3	35º	40º																						
38	Tmp	97	0.393	11:43:01.3	11:43:02.5	0	1s	+1	15º	39º																						
39	Tmp	100	1.144	11:44:26.2	11:44:27.6	0	1s	+1	14º	39º																						
40	Tmp	103	1.630	11:45:33.5	11:45:42.6	0	9s	[+9]	34º	39º																						
41	Canc	109	3.123	----	----	0		0	13º	39º																						
42	Canc	110	3.609	----	----	0		0	13º	39º																						
43	Canc	116	0.377	----	----	0		0	13º	39º																						
44	Canc	116	0.840	----	----	0		0	13º	39º																						
45	Canc	118	1.102	----	----	0		0	13º	39º																						
46	Canc	120	1.290	----	----	0		0	13º	39º																						
47	Canc	121	1.416	----	----	0		0	13º	39º																						
48	Canc	122	1.572	----	----	0		0	13º	39º																						
49	Canc	123	1.852	----	----	0		0	13º	39º																						
50	Canc	125	2.060	----	----	0		0	13º	39º																						
51	Canc	127	2.394	----	----	0		0	13º	39º																						
52	Canc	129	2.535	----	----	0		0	13º	39º																						

Num	106	Pen	0	PCZ	11	Total PP	888	Col. Final	30º
-----	-----	-----	---	-----	----	----------	-----	------------	-----






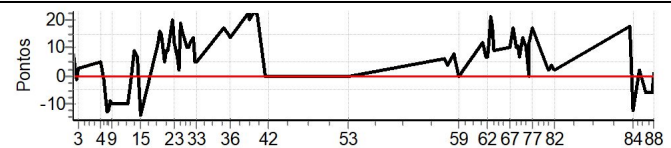
### CUMBUCO - CE - Mitsubishi MotorSports 2024

#### Performance Individual

PC	Tp	Trc	DistPC	Ideal	Passagem	Pen	Erro	Pontos	NoPC	AtePC
N u m	107	107 / Italo Paiva / Domingos Paiva de Carvalho								
		Cat / NL / Largada		LIGHT / 107 / 10:27:00						
		Fortaleza-CE				L200 TRITON SPORT HPE SERT?ES				
PC	Tp	Trc	DistPC	Ideal	Passagem	Pen	Erro	Pontos	NoPC	AtePC
1	Tmp	4	0.599	10:43:13.8	10:43:22.0	0	8s	+8	33°	32°
2	Tmp	8	1.005	10:44:21.0	10:44:20.0	0	1s	-1	3°	12°
3	Tmp	9	1.139	10:44:36.7	10:44:40.1	0	3s	+3	9°	7°
4	Tmp	14	0.100	10:52:23.3	10:52:28.1	0	5s	+5	25°	14°
5	Tmp	18	0.721	10:53:40.2	10:53:39.0	0	1s	-1	7°	7°
6	Tmp	19	1.350	10:54:50.9	10:54:38.3	0	13s	-13	35°	21°
7	Tmp	21	1.718	10:55:32.7	10:55:20.4	0	12s	-12	32°	21°
8	Tmp	23	1.864	10:55:51.8	10:55:42.9	0	9s	-9	32°	21°
9	Tmp	24	2.103	10:56:12.9	10:56:03.2	0	10s	-10	33°	22°
10	Tmp	28	0.281	11:02:10.1	11:01:59.8	0	10s	-10	43°	24°
11	Tmp	30	0.840	11:03:09.6	11:03:09.0	0	1s	-1	11°	26°
12	Tmp	35	1.388	11:04:22.8	11:04:32.1	0	9s	+9	33°	26°
13	Tmp	37	1.702	11:05:01.0	11:05:08.1	0	7s	+7	27°	25°
14	Tmp	39	1.874	11:05:22.0	11:05:29.2	0	7s	+7	30°	25°
15	Tmp	41	2.347	11:06:29.3	11:06:15.5	0	14s	-14	42°	27°
16	Tmp	44	0.145	11:12:23.5	11:12:35.8	0	12s	+12	46°	27°
17	Tmp	48	0.534	11:13:13.6	11:13:30.0	0	16s	+16	43°	28°
18	Tmp	48	0.729	11:13:30.3	11:13:45.0	0	15s	+15	41°	29°
19	Tmp	52	1.313	11:14:36.7	11:14:41.9	0	5s	+5	36°	29°
20	Tmp	55	1.592	11:15:10.9	11:15:19.7	0	9s	+9	35°	28°
21	Tmp	57	1.978	11:15:53.9	11:16:02.9	0	9s	+9	37°	28°
22	Tmp	60	2.532	11:17:11.2	11:17:31.6	0	20s	[+20]	38°	28°
23	Tmp	60	2.805	11:17:47.6	11:17:59.7	0	12s	+12	35°	27°
24	Tmp	63	3.289	11:18:50.6	11:18:57.7	0	7s	+7	27°	27°
25	Tmp	64	3.618	11:19:24.5	11:19:26.8	0	2s	+2	8°	25°
26	Tmp	65	4.101	11:20:11.7	11:20:31.0	0	19s	[+19]	22°	25°
27	Tmp	67	4.418	11:20:42.1	11:20:58.2	0	16s	+16	22°	25°
28	Tmp	70	5.062	11:22:11.5	11:22:21.8	0	10s	+10	33°	25°
29	Tmp	72	5.344	11:22:42.2	11:22:52.5	0	10s	+10	33°	25°
30	Tmp	74	5.757	11:23:21.1	11:23:33.1	0	12s	+12	36°	25°
31	Tmp	78	6.243	11:24:20.4	11:24:34.3	0	14s	+14	34°	27°
32	Tmp	81	6.645	11:25:02.2	11:25:07.5	0	5s	+5	22°	26°
33	Tmp	82	7.116	11:25:52.0	11:25:57.4	0	5s	+5	19°	26°
34	Tmp	87	0.115	11:35:16.3	11:35:33.0	0	17s	+17	45°	27°
35	Tmp	90	0.705	11:36:34.6	11:36:49.9	0	15s	+15	43°	28°
36	Tmp	92	1.047	11:37:15.5	11:37:29.9	0	14s	+14	44°	28°
37	Tmp	96	0.139	11:43:35.1	11:43:58.0	0	23s	[+23]	48°	30°
38	Tmp	97	0.393	11:44:01.3	11:44:20.9	0	20s	[+20]	48°	30°
39	Tmp	100	1.144	11:45:26.2	11:45:49.6	0	23s	[+23]	44°	30°
40	Tmp	103	1.630	11:46:33.5	11:46:55.2	0	22s	[+22]	42°	31°
41	Canc	109	3.123	--:--:--	--:--:--	0		0	12°	31°
42	Canc	110	3.609	--:--:--	--:--:--	0		0	12°	31°
43	Canc	116	0.377	--:--:--	--:--:--	0		0	12°	31°
44	Canc	116	0.840	--:--:--	--:--:--	0		0	12°	31°
45	Canc	118	1.102	--:--:--	--:--:--	0		0	12°	31°
46	Canc	120	1.290	--:--:--	--:--:--	0		0	12°	31°
47	Canc	121	1.416	--:--:--	--:--:--	0		0	12°	31°
48	Canc	122	1.572	--:--:--	--:--:--	0		0	12°	31°
49	Canc	123	1.852	--:--:--	--:--:--	0		0	12°	31°
50	Canc	125	2.060	--:--:--	--:--:--	0		0	12°	31°
51	Canc	127	2.394	--:--:--	--:--:--	0		0	12°	31°
52	Canc	129	2.535	--:--:--	--:--:--	0		0	12°	31°

PC	Tp	Trc	DistPC	Ideal	Passagem	Pen	Erro	Pontos	NoPC	AtePC
53	Canc	130	2.962	--:--:--	--:--:--	0		0	12°	31°
54	Tmp	137	0.204	12:50:55.6	12:51:01.8	0	6s	+6	39°	31°
55	Tmp	138	0.495	12:51:25.6	12:51:30.7	0	5s	+5	36°	31°
56	Tmp	141	0.975	12:52:13.4	12:52:17.0	0	4s	+4	35°	30°
57	Tmp	147	2.259	12:54:23.6	12:54:31.8	0	8s	+8	37°	29°
58	Tmp	147	2.823	12:55:05.9	12:55:10.7	0	5s	+5	34°	29°
59	Tmp	149	3.312	12:55:51.0	12:55:50.6	0	0s	0	1°	27°
60	Tmp	151	0.189	13:04:30.6	13:04:43.0	0	12s	+12	31°	27°
61	Tmp	152	0.502	13:05:04.7	13:05:11.6	0	7s	+7	28°	27°
62	Tmp	155	0.777	13:05:43.3	13:05:50.7	0	7s	+7	25°	27°
63	Tmp	157	1.158	13:06:22.8	13:06:36.2	0	13s	+13	31°	27°
64	Tmp	158	1.611	13:07:06.0	13:07:27.0	0	21s	[+21]	32°	30°
65	Tmp	159	1.922	13:07:35.9	13:07:54.3	0	18s	[+18]	34°	30°
66	Tmp	161	2.340	13:08:16.0	13:08:25.3	0	9s	+9	34°	29°
67	Tmp	168	0.347	13:13:36.8	13:13:46.5	0	10s	+10	38°	29°
68	Tmp	170	0.729	13:14:33.1	13:14:50.1	0	17s	+17	39°	28°
69	Tmp	173	1.503	13:15:55.9	13:16:06.1	0	10s	+10	39°	28°
70	Tmp	175	1.722	13:16:21.7	13:16:33.0	0	11s	+11	39°	28°
71	Tmp	177	2.031	13:16:59.8	13:17:07.0	0	7s	+7	37°	28°
72	Tmp	180	2.518	13:17:54.0	13:18:08.4	0	14s	+14	38°	28°
73	Tmp	182	3.082	13:18:49.8	13:19:01.5	0	12s	+12	39°	29°
74	Tmp	184	3.330	13:19:15.3	13:19:26.4	0	11s	+11	37°	29°
75	Tmp	186	3.682	13:20:04.3	13:20:04.5	0	0s	0	1°	29°
76	Tmp	186	3.875	13:20:27.5	13:20:39.6	0	12s	+12	36°	29°
77	Tmp	187	4.266	13:21:11.0	13:21:28.3	0	17s	+17	38°	29°
78	Tmp	200	0.422	13:26:47.4	13:26:49.7	0	2s	+2	19°	29°
79	Tmp	201	0.614	13:27:07.0	13:27:10.0	0	3s	+3	23°	29°
80	Tmp	203	0.946	13:27:47.4	13:27:51.6	0	4s	+4	29°	29°
81	Tmp	203	1.224	13:28:15.2	13:28:18.4	0	3s	+3	27°	29°
82	Tmp	206	1.720	13:29:06.5	13:29:08.8	0	2s	+2	25°	29°
83	Tmp	211	0.207	13:54:49.7	13:55:08.1	0	18s	+18	43°	29°
84	Tmp	214	0.913	13:56:07.6	13:55:56.0	0	12s	-12	44°	29°
85	Tmp	218	1.853	13:58:02.1	13:58:04.2	0	2s	+2	27°	29°
86	Tmp	219	3.265	14:00:15.6	14:00:09.2	0	6s	-6	39°	29°
87	Tmp	226	4.378	14:02:39.0	14:02:33.5	0	6s	-6	40°	29°
88	Tmp	227	4.754	14:03:10.7	14:03:11.9	0	1s	+1	13°	29°

Num	107	Pen	0	PCZ	2	Total PP	571	Col. Final	29°
-----	-----	-----	---	-----	---	----------	-----	------------	-----






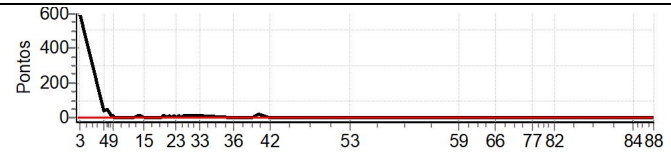
# CUMBUCO - CE - Mitsubishi MotorSports 2024

## Performance Individual

PC	Tp	Trc	DistPC	Ideal	Passagem	Pen	Erro	Pontos	NoPC	AtePC
<b>N u m</b>	<b>108</b>	108 / Raphael do Nascimento Paulino / Cícero Daniel de Deus Melo								
		Cat / NL / Largada		LIGHT / 108 / 10:28:00						
		Fortaleza-CE			L200 TRITON OUTDOOR HPE-S 2.4 L					
PC	Tp	Trc	DistPC	Ideal	Passagem	Pen	Erro	Pontos	NoPC	AtePC
1	Tmp	4	0.599	10:44:13.8	--:--:--	0		<b>+600</b>	57 °	57 °
2	Tmp	8	1.005	10:45:21.0	--:--:--	0		<b>+600</b>	57 °	57 °
3	Tmp	9	1.139	10:45:36.7	--:--:--	0		<b>+600</b>	55 °	57 °
4	Tmp	14	0.100	10:53:23.3	10:54:01.5	0	38s	<b>[+38]</b>	41 °	57 °
5	Tmp	18	0.721	10:54:40.2	10:55:22.2	0	42s	<b>[+42]</b>	43 °	57 °
6	Tmp	19	1.350	10:55:50.9	10:56:12.3	0	21s	<b>[+21]</b>	40 °	57 °
7	Tmp	21	1.718	10:56:32.7	10:56:46.0	0	13s	<b>[+13]</b>	34 °	56 °
8	Tmp	23	1.864	10:56:51.8	10:57:00.7	0	9s	<b>[+9]</b>	31 °	56 °
9	Tmp	24	2.103	10:57:12.9	10:57:14.1	0	1s	<b>+1</b>	7 °	55 °
10	Tmp	28	0.281	11:03:10.1	11:03:12.0	0	2s	<b>+2</b>	23 °	55 °
11	Tmp	30	0.840	11:04:09.6	11:04:11.3	0	2s	<b>+2</b>	27 °	54 °
12	Tmp	35	1.388	11:05:22.8	11:05:32.2	0	9s	<b>+9</b>	32 °	54 °
13	Tmp	37	1.702	11:06:01.0	11:06:12.8	0	12s	<b>[+12]</b>	35 °	53 °
14	Tmp	39	1.874	11:06:22.0	11:06:30.9	0	9s	<b>+9</b>	31 °	53 °
15	Tmp	41	2.347	11:07:29.3	11:07:29.7	0	0s	<b>0</b>	1 °	53 °
16	Tmp	44	0.145	11:13:23.5	11:13:25.6	0	2s	<b>+2</b>	24 °	52 °
17	Tmp	48	0.534	11:14:13.6	11:14:23.0	0	9s	<b>+9</b>	37 °	52 °
18	Tmp	48	0.729	11:14:30.3	11:14:36.5	0	6s	<b>+6</b>	29 °	51 °
19	Tmp	52	1.313	11:15:36.7	11:15:38.5	0	2s	<b>+2</b>	20 °	50 °
20	Tmp	55	1.592	11:16:10.9	11:16:14.6	0	4s	<b>+4</b>	15 °	49 °
21	Tmp	57	1.978	11:16:53.9	11:16:56.6	0	3s	<b>+3</b>	17 °	49 °
22	Tmp	60	2.532	11:18:11.2	11:18:14.7	0	4s	<b>+4</b>	16 °	49 °
23	Tmp	60	2.805	11:18:47.6	11:18:50.8	0	3s	<b>+3</b>	20 °	49 °
24	Tmp	63	3.289	11:19:50.6	11:19:54.5	0	4s	<b>+4</b>	17 °	49 °
25	Tmp	64	3.618	11:20:24.5	11:20:27.8	0	3s	<b>+3</b>	20 °	48 °
26	Tmp	65	4.101	11:21:11.7	11:21:23.9	0	12s	<b>[+12]</b>	10 °	47 °
27	Tmp	67	4.418	11:21:42.1	11:21:47.0	0	5s	<b>+5</b>	10 °	47 °
28	Tmp	70	5.062	11:23:11.5	11:23:15.8	0	4s	<b>+4</b>	22 °	47 °
29	Tmp	72	5.344	11:23:42.2	11:23:47.3	0	5s	<b>+5</b>	21 °	47 °
30	Tmp	74	5.757	11:24:21.1	11:24:25.3	0	4s	<b>+4</b>	20 °	47 °
31	Tmp	78	6.243	11:25:20.4	11:25:27.1	0	7s	<b>+7</b>	22 °	47 °
32	Tmp	81	6.645	11:26:02.2	11:26:07.0	0	5s	<b>+5</b>	21 °	47 °
33	Tmp	82	7.116	11:26:52.0	11:26:57.6	0	6s	<b>+6</b>	23 °	47 °
34	Tmp	87	0.115	11:36:16.3	11:36:16.6	0	0s	<b>0</b>	1 °	47 °
35	Tmp	90	0.705	11:37:34.6	11:37:33.6	0	1s	<b>-1</b>	9 °	47 °
36	Tmp	92	1.047	11:38:15.5	11:38:15.8	0	0s	<b>0</b>	1 °	46 °
37	Tmp	96	0.139	11:44:35.1	11:44:35.6	0	1s	<b>+1</b>	13 °	46 °
38	Tmp	97	0.393	11:45:01.3	11:45:01.2	0	0s	<b>0</b>	1 °	46 °
39	Tmp	100	1.144	11:46:26.2	11:46:29.7	0	4s	<b>+4</b>	28 °	45 °
40	Tmp	103	1.630	11:47:33.5	11:47:50.6	0	17s	<b>[+17]</b>	37 °	45 °
41	Canc	109	3.123	--:--:--	--:--:--	0		<b>0</b>	11 °	45 °
42	Canc	110	3.609	--:--:--	--:--:--	0		<b>0</b>	11 °	45 °
43	Canc	116	0.377	--:--:--	--:--:--	0		<b>0</b>	11 °	45 °
44	Canc	116	0.840	--:--:--	--:--:--	0		<b>0</b>	11 °	45 °
45	Canc	118	1.102	--:--:--	--:--:--	0		<b>0</b>	11 °	45 °
46	Canc	120	1.290	--:--:--	--:--:--	0		<b>0</b>	11 °	45 °
47	Canc	121	1.416	--:--:--	--:--:--	0		<b>0</b>	11 °	45 °
48	Canc	122	1.572	--:--:--	--:--:--	0		<b>0</b>	11 °	45 °
49	Canc	123	1.852	--:--:--	--:--:--	0		<b>0</b>	11 °	45 °
50	Canc	125	2.060	--:--:--	--:--:--	0		<b>0</b>	11 °	45 °
51	Canc	127	2.394	--:--:--	--:--:--	0		<b>0</b>	11 °	45 °
52	Canc	129	2.535	--:--:--	--:--:--	0		<b>0</b>	11 °	45 °

PC	Tp	Trc	DistPC	Ideal	Passagem	Pen	Erro	Pontos	NoPC	AtePC
53	Canc	130	2.962	--:--:--	--:--:--	0		<b>0</b>	11 °	45 °
54	Tmp	137	0.204	12:51:55.6	12:51:54.8	0	1s	<b>-1</b>	12 °	45 °
55	Tmp	138	0.495	12:52:25.6	12:52:26.7	0	1s	<b>+1</b>	13 °	45 °
56	Tmp	141	0.975	12:53:13.4	12:53:13.7	0	0s	<b>0</b>	1 °	44 °
57	Tmp	147	2.259	12:55:23.6	12:55:24.6	0	1s	<b>+1</b>	7 °	44 °
58	Tmp	147	2.823	12:56:05.9	12:56:07.6	0	2s	<b>+2</b>	21 °	44 °
59	Tmp	149	3.312	12:56:51.0	12:56:52.1	0	1s	<b>+1</b>	7 °	44 °
60	Tmp	151	0.189	13:05:30.6	13:05:30.1	0	1s	<b>-1</b>	6 °	44 °
61	Tmp	152	0.502	13:06:04.7	13:06:04.9	0	0s	<b>0</b>	1 °	44 °
62	Tmp	155	0.777	13:06:43.3	13:06:45.5	0	2s	<b>+2</b>	11 °	41 °
63	Tmp	157	1.158	13:07:22.8	13:07:25.2	0	2s	<b>+2</b>	13 °	40 °
64	Tmp	158	1.611	13:08:06.0	13:08:07.3	0	1s	<b>+1</b>	6 °	40 °
65	Tmp	159	1.922	13:08:35.9	13:08:38.1	0	2s	<b>+2</b>	9 °	40 °
66	Tmp	161	2.340	13:09:16.0	13:09:17.2	0	1s	<b>+1</b>	6 °	40 °
67	Tmp	168	0.347	13:14:36.8	13:14:36.2	0	1s	<b>-1</b>	15 °	40 °
68	Tmp	170	0.729	13:15:33.1	13:15:34.2	0	1s	<b>+1</b>	10 °	40 °
69	Tmp	173	1.503	13:16:55.9	13:16:56.8	0	1s	<b>+1</b>	18 °	40 °
70	Tmp	175	1.722	13:17:21.7	13:17:22.6	0	1s	<b>+1</b>	9 °	40 °
71	Tmp	177	2.031	13:17:59.8	13:18:01.9	0	2s	<b>+2</b>	14 °	40 °
72	Tmp	180	2.518	13:18:54.0	13:18:55.0	0	1s	<b>+1</b>	4 °	40 °
73	Tmp	182	3.082	13:19:49.8	13:19:51.2	0	1s	<b>+1</b>	5 °	40 °
74	Tmp	184	3.330	13:20:15.3	13:20:17.2	0	2s	<b>+2</b>	15 °	40 °
75	Tmp	186	3.682	13:21:04.3	13:21:07.5	0	3s	<b>+3</b>	12 °	40 °
76	Tmp	186	3.875	13:21:27.5	13:21:29.7	0	2s	<b>+2</b>	10 °	40 °
77	Tmp	187	4.266	13:22:11.0	13:22:14.1	0	3s	<b>+3</b>	13 °	40 °
78	Tmp	200	0.422	13:27:47.4	13:27:48.0	0	1s	<b>+1</b>	11 °	40 °
79	Tmp	201	0.614	13:28:07.0	13:28:08.2	0	1s	<b>+1</b>	7 °	40 °
80	Tmp	203	0.946	13:28:47.4	13:28:49.3	0	2s	<b>+2</b>	13 °	40 °
81	Tmp	203	1.224	13:29:15.2	13:29:15.2	0	0s	<b>0</b>	2 °	39 °
82	Tmp	206	1.720	13:30:06.5	13:30:06.9	0	0s	<b>0</b>	3 °	39 °
83	Tmp	211	0.207	13:55:49.7	13:55:48.9	0	1s	<b>-1</b>	9 °	39 °
84	Tmp	214	0.913	13:57:07.6	13:57:07.8	0	0s	<b>0</b>	3 °	39 °
85	Tmp	218	1.853	13:59:02.1	13:59:04.1	0	2s	<b>+2</b>	26 °	39 °
86	Tmp	219	3.265	14:01:15.6	14:01:15.2	0	0s	<b>0</b>	2 °	39 °
87	Tmp	226	4.378	14:03:39.0	14:03:38.9	0	0s	<b>0</b>	2 °	39 °
88	Tmp	227	4.754	14:04:10.7	14:04:12.0	0	1s	<b>+1</b>	12 °	39 °

<b>Num</b>	<b>108</b>	<b>Pen</b>	<b>0</b>	<b>PCZ</b>	<b>11</b>	<b>Total PP</b>	<b>1946</b>	<b>Col. Final</b>	<b>39°</b>
------------	------------	------------	----------	------------	-----------	-----------------	-------------	-------------------	------------








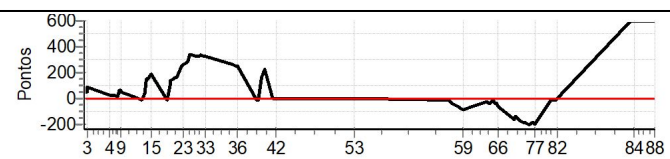
# CUMBUCO - CE - Mitsubishi MotorSports 2024

## Performance Individual

PC	Tp	Trc	DistPC	Ideal	Passagem	Pen	Erro	Pontos	NoPC	AtePC
<b>N</b>	<b>109</b>	109 / Maria Rafaela Abreu Maciel / Francisco Tiago Costa								
<b>u</b>	<b>49º</b>	Cat / NL / Largada		LIGHT / 123 / 10:43:00						
<b>m</b>		Fortaleza-CE			L200 TRITON SPORT HPE-S					
PC	Tp	Trc	DistPC	Ideal	Passagem	Pen	Erro	Pontos	NoPC	AtePC
1	Tmp	4	0.599	10:59:13.8	10:59:57.8	0	44s	<b>+44</b>	53º	50º
2	Tmp	8	1.005	11:00:21.0	11:01:10.2	0	49s	<b>+49</b>	50º	53º
3	Tmp	9	1.139	11:00:36.7	11:02:05.1	0	1m28s	<b>+88</b>	48º	48º
4	Tmp	14	0.100	11:08:23.3	11:08:43.7	0	20s	<b>+20</b>	35º	42º
5	Tmp	18	0.721	11:09:40.2	11:10:00.6	0	20s	<b>+20</b>	35º	37º
6	Tmp	19	1.350	11:10:50.9	11:11:05.1	0	14s	<b>+14</b>	37º	37º
7	Tmp	21	1.718	11:11:32.7	11:12:28.3	0	56s	<b>+56</b>	46º	37º
8	Tmp	23	1.864	11:11:51.8	11:12:48.8	0	57s	<b>+57</b>	46º	37º
9	Tmp	24	2.103	11:12:12.9	11:13:04.5	0	52s	<b>+52</b>	45º	38º
10	Tmp	28	0.281	11:18:10.1	11:18:06.4	0	4s	<b>-4</b>	31º	36º
11	Tmp	30	0.840	11:19:09.6	11:18:56.5	0	13s	<b>-13</b>	40º	37º
12	Tmp	35	1.388	11:20:22.8	11:21:04.8	0	42s	<b>+42</b>	48º	37º
13	Tmp	37	1.702	11:21:01.0	11:23:26.2	0	2m25s	<b>+145</b>	54º	37º
14	Tmp	39	1.874	11:21:22.0	11:23:51.9	0	2m30s	<b>+150</b>	54º	38º
15	Tmp	41	2.347	11:22:29.3	11:25:38.4	0	3m09s	<b>+189</b>	55º	40º
16	Tmp	44	0.145	11:28:23.5	11:28:07.5	0	16s	<b>-16</b>	48º	40º
17	Tmp	48	0.534	11:29:13.6	11:31:04.0	0	1m50s	<b>+110</b>	50º	44º
18	Tmp	48	0.729	11:29:30.3	11:31:46.5	0	2m16s	<b>+136</b>	51º	44º
19	Tmp	52	1.313	11:30:36.7	11:33:07.1	0	2m30s	<b>+150</b>	52º	45º
20	Tmp	55	1.592	11:31:10.9	11:33:51.0	0	2m40s	<b>+160</b>	52º	46º
21	Tmp	57	1.978	11:31:53.9	11:34:37.1	0	2m43s	<b>+163</b>	52º	46º
22	Tmp	60	2.532	11:33:11.2	11:37:26.6	0	4m15s	<b>+255</b>	56º	47º
23	Tmp	60	2.805	11:33:47.6	11:38:05.6	0	4m18s	<b>+258</b>	56º	48º
24	Tmp	63	3.289	11:34:50.6	11:39:22.5	0	4m32s	<b>+272</b>	56º	48º
25	Tmp	64	3.618	11:35:24.5	11:40:09.2	0	4m45s	<b>+285</b>	56º	49º
26	Tmp	65	4.101	11:36:11.7	11:41:42.6	0	5m31s	<b>[+331]</b>	56º	48º
27	Tmp	67	4.418	11:36:42.1	11:42:20.1	0	5m38s	<b>[+338]</b>	56º	49º
28	Tmp	70	5.062	11:38:11.5	11:43:31.5	0	5m20s	<b>[+320]</b>	56º	50º
29	Tmp	72	5.344	11:38:42.2	11:44:07.1	0	5m25s	<b>[+325]</b>	56º	50º
30	Tmp	74	5.757	11:39:21.1	11:44:46.4	0	5m25s	<b>[+325]</b>	56º	50º
31	Tmp	78	6.243	11:40:20.4	11:45:51.6	0	5m31s	<b>[+331]</b>	56º	50º
32	Tmp	81	6.645	11:41:02.2	11:46:29.4	0	5m27s	<b>[+327]</b>	56º	50º
33	Tmp	82	7.116	11:41:52.0	11:47:12.3	0	5m20s	<b>[+320]</b>	56º	51º
34	Tmp	87	0.115	11:51:16.3	11:55:43.0	0	4m27s	<b>+267</b>	55º	51º
35	Tmp	90	0.705	11:52:34.6	11:56:46.9	0	4m12s	<b>+252</b>	54º	51º
36	Tmp	92	1.047	11:53:15.5	11:57:27.1	0	4m12s	<b>+252</b>	54º	51º
37	Tmp	96	0.139	11:59:35.1	11:59:25.1	0	10s	<b>-10</b>	44º	50º
38	Tmp	97	0.393	12:00:01.3	11:59:48.9	0	12s	<b>-12</b>	44º	50º
39	Tmp	100	1.144	12:01:26.2	12:04:08.5	0	2m42s	<b>+162</b>	49º	50º
40	Tmp	103	1.630	12:02:33.5	12:06:18.8	0	3m45s	<b>+225</b>	52º	51º
41	Canc	109	3.123	--:--:--	--:--:--	0		<b>0</b>	5º	51º
42	Canc	110	3.609	--:--:--	--:--:--	0		<b>0</b>	5º	51º
43	Canc	116	0.377	--:--:--	--:--:--	0		<b>0</b>	5º	51º
44	Canc	116	0.840	--:--:--	--:--:--	0		<b>0</b>	5º	51º
45	Canc	118	1.102	--:--:--	--:--:--	0		<b>0</b>	5º	51º
46	Canc	120	1.290	--:--:--	--:--:--	0		<b>0</b>	5º	51º
47	Canc	121	1.416	--:~:--:~	--:~:~:~	0		<b>0</b>	5º	51º
48	Canc	122	1.572	--:~:~:~	--:~:~:~	0		<b>0</b>	5º	51º
49	Canc	123	1.852	--:~:~:~	--:~:~:~	0		<b>0</b>	5º	51º
50	Canc	125	2.060	--:~:~:~	--:~:~:~	0		<b>0</b>	5º	51º
51	Canc	127	2.394	--:~:~:~	--:~:~:~	0		<b>0</b>	5º	51º
52	Canc	129	2.535	--:~:~:~	--:~:~:~	0		<b>0</b>	5º	51º

PC	Tp	Trc	DistPC	Ideal	Passagem	Pen	Erro	Pontos	NoPC	AtePC
53	Canc	130	2.962	--:~:~:~	--:~:~:~	0		<b>0</b>	5º	51º
54	Tmp	137	0.204	13:06:55.6	13:06:40.9	0	15s	<b>-15</b>	44º	50º
55	Tmp	138	0.495	13:07:25.6	13:07:01.0	0	25s	<b>-25</b>	45º	49º
56	Tmp	141	0.975	13:08:13.4	13:07:31.2	0	42s	<b>-42</b>	45º	49º
57	Tmp	147	2.259	13:10:23.6	13:09:25.7	0	58s	<b>-58</b>	45º	49º
58	Tmp	147	2.823	13:11:05.9	13:09:53.0	0	1m13s	<b>-73</b>	45º	50º
59	Tmp	149	3.312	13:11:51.0	13:10:17.4	0	1m34s	<b>-94</b>	45º	50º
60	Tmp	151	0.189	13:20:30.6	13:20:05.3	0	25s	<b>-25</b>	36º	48º
61	Tmp	152	0.502	13:21:04.7	13:20:23.5	0	41s	<b>-41</b>	40º	47º
62	Tmp	155	0.777	13:21:43.3	13:21:08.9	0	34s	<b>-34</b>	38º	47º
63	Tmp	157	1.158	13:22:22.8	13:22:02.5	0	20s	<b>-20</b>	35º	47º
64	Tmp	158	1.611	13:23:06.0	13:22:32.0	0	34s	<b>-34</b>	39º	46º
65	Tmp	159	1.922	13:23:35.9	13:22:51.7	0	44s	<b>-44</b>	39º	46º
66	Tmp	161	2.340	13:24:16.0	13:23:17.4	0	59s	<b>-59</b>	40º	46º
67	Tmp	168	0.347	13:29:36.8	13:26:49.6	0	2m47s	<b>-167</b>	46º	47º
68	Tmp	170	0.729	13:30:33.1	13:28:13.5	0	2m20s	<b>-140</b>	46º	47º
69	Tmp	173	1.503	13:31:55.9	13:29:00.9	0	2m55s	<b>-175</b>	47º	47º
70	Tmp	175	1.722	13:32:21.7	13:29:21.6	0	3m00s	<b>-180</b>	47º	47º
71	Tmp	177	2.031	13:32:59.8	13:29:47.5	0	3m12s	<b>-192</b>	47º	47º
72	Tmp	180	2.518	13:33:54.0	13:30:50.0	0	3m04s	<b>-184</b>	47º	47º
73	Tmp	182	3.082	13:34:49.8	13:31:30.9	0	3m19s	<b>-199</b>	47º	47º
74	Tmp	184	3.330	13:35:15.3	13:31:53.5	0	3m22s	<b>-202</b>	47º	47º
75	Tmp	186	3.682	13:36:04.3	13:32:58.2	0	3m06s	<b>-186</b>	47º	47º
76	Tmp	186	3.875	13:36:27.5	13:33:16.9	0	3m11s	<b>-191</b>	47º	47º
77	Tmp	187	4.266	13:37:11.0	13:33:49.6	0	3m21s	<b>-201</b>	47º	47º
78	Tmp	200	0.422	13:42:47.4	13:42:39.0	0	8s	<b>-8</b>	36º	47º
79	Tmp	201	0.614	13:43:07.0	13:42:57.4	0	10s	<b>-10</b>	38º	47º
80	Tmp	203	0.946	13:43:47.4	13:43:31.7	0	16s	<b>-16</b>	41º	46º
81	Tmp	203	1.224	13:44:15.2	13:43:55.3	0	20s	<b>-20</b>	41º	46º
82	Tmp	206	1.720	13:45:06.5	13:45:08.3	0	2s	<b>+2</b>	23º	46º
83	Tmp	211	0.207	14:10:49.7	--:~:~:~	0		<b>+600</b>	53º	47º
84	Tmp	214	0.913	14:12:07.6	--:~:~:~	0		<b>+600</b>	53º	48º
85	Tmp	218	1.853	14:14:02.1	--:~:~:~	0		<b>+600</b>	53º	48º
86	Tmp	219	3.265	14:16:15.6	--:~:~:~	0		<b>+600</b>	53º	49º
87	Tmp	226	4.378	14:18:39.0	--:~:~:~	0		<b>+600</b>	53º	49º
88	Tmp	227	4.754	14:19:10.7	--:~:~:~	0		<b>+600</b>	53º	49º

Num	109	Pen	0	PCZ	0	Total PP	10165	Col. Final	49º
-----	-----	-----	---	-----	---	----------	-------	------------	-----






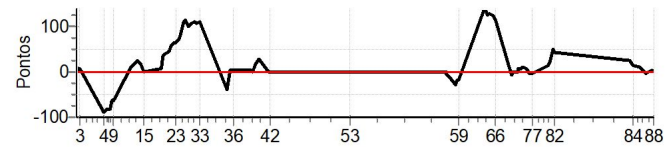
# CUMBUCO - CE - Mitsubishi MotorSports 2024

## Performance Individual

PC	Tp	Trc	DistPC	Ideal	Passagem	Pen	Erro	Pontos	NoPC	AtePC
N u m	111	111 / Antonio Airton Brandão / Guilherme Brandão								
		Cat / NL / Largada		LIGHT / 111 / 10:31:00						
		Fortaleza-CE				PAJERO HPE 3.2 D 3P 4X4 AT S				
PC	Tp	Trc	DistPC	Ideal	Passagem	Pen	Erro	Pontos	NoPC	AtePC
1	Tmp	4	0.599	10:47:13.8	10:47:25.9	0	12s	+12	37°	35°
2	Tmp	8	1.005	10:48:21.0	10:48:22.1	0	1s	+1	2°	13°
3	Tmp	9	1.139	10:48:36.7	10:48:43.4	0	7s	+7	22°	24°
4	Tmp	14	0.100	10:56:23.3	10:54:53.2	0	1m30s	-90	46°	40°
5	Tmp	18	0.721	10:57:40.2	10:56:16.3	0	1m24s	-84	47°	40°
6	Tmp	19	1.350	10:58:50.9	10:57:29.6	0	1m21s	-81	49°	40°
7	Tmp	21	1.718	10:59:32.7	10:58:26.5	0	1m06s	-66	49°	41°
8	Tmp	23	1.864	10:59:51.8	10:58:49.4	0	1m02s	-62	49°	41°
9	Tmp	24	2.103	11:00:12.9	10:59:07.8	0	1m05s	-65	49°	41°
10	Tmp	28	0.281	11:06:10.1	11:06:21.5	0	11s	+11	44°	40°
11	Tmp	30	0.840	11:07:09.6	11:07:26.8	0	17s	+17	43°	39°
12	Tmp	35	1.388	11:08:22.8	11:08:47.9	0	25s	+25	43°	39°
13	Tmp	37	1.702	11:09:01.0	11:09:22.1	0	21s	+21	41°	39°
14	Tmp	39	1.874	11:09:22.0	11:09:41.8	0	20s	+20	39°	39°
15	Tmp	41	2.347	11:10:29.3	11:10:31.7	0	2s	+2	17°	38°
16	Tmp	44	0.145	11:16:23.5	11:16:32.4	0	9s	+9	44°	38°
17	Tmp	48	0.534	11:17:13.6	11:17:50.0	0	36s	+36	48°	38°
18	Tmp	48	0.729	11:17:30.3	11:18:11.6	0	41s	+41	48°	39°
19	Tmp	52	1.313	11:18:36.7	11:19:19.1	0	42s	+42	48°	39°
20	Tmp	55	1.592	11:19:10.9	11:19:58.6	0	48s	+48	47°	39°
21	Tmp	57	1.978	11:19:53.9	11:20:50.7	0	57s	+57	47°	40°
22	Tmp	60	2.532	11:21:11.2	11:22:18.5	0	1m07s	+67	48°	43°
23	Tmp	60	2.805	11:21:47.6	11:22:53.5	0	1m06s	+66	48°	43°
24	Tmp	63	3.289	11:22:50.6	11:24:01.7	0	1m11s	+71	48°	42°
25	Tmp	64	3.618	11:23:24.5	11:24:46.2	0	1m22s	+82	49°	43°
26	Tmp	65	4.101	11:24:11.7	11:26:02.4	0	1m51s	+111	50°	43°
27	Tmp	67	4.418	11:24:42.1	11:26:37.5	0	1m55s	[+115]	50°	43°
28	Tmp	70	5.062	11:26:11.5	11:27:52.7	0	1m41s	+101	50°	43°
29	Tmp	72	5.344	11:26:42.2	11:28:28.3	0	1m46s	+106	50°	43°
30	Tmp	74	5.757	11:27:21.1	11:29:09.3	0	1m48s	+108	50°	43°
31	Tmp	78	6.243	11:28:20.4	11:30:12.8	0	1m52s	+112	50°	43°
32	Tmp	81	6.645	11:29:02.2	11:30:52.6	0	1m50s	+110	51°	44°
33	Tmp	82	7.116	11:29:52.0	11:31:43.8	0	1m52s	+112	51°	45°
34	Tmp	87	0.115	11:39:16.3	11:38:35.2	0	41s	-41	48°	45°
35	Tmp	90	0.705	11:40:34.6	11:40:39.2	0	5s	+5	32°	45°
36	Tmp	92	1.047	11:41:15.5	11:41:18.4	0	3s	+3	26°	45°
37	Tmp	96	0.139	11:47:35.1	11:47:38.2	0	3s	+3	34°	44°
38	Tmp	97	0.393	11:48:01.3	11:48:02.6	0	1s	+1	14°	44°
39	Tmp	100	1.144	11:49:26.2	11:49:43.2	0	17s	+17	42°	44°
40	Tmp	103	1.630	11:50:33.5	11:51:01.1	0	28s	+28	44°	44°
41	Canc	109	3.123	--:--:--	--:--:--	0		0	10°	44°
42	Canc	110	3.609	--:--:--	--:--:--	0		0	10°	44°
43	Canc	116	0.377	--:--:--	--:--:--	0		0	10°	44°
44	Canc	116	0.840	--:--:--	--:--:--	0		0	10°	44°
45	Canc	118	1.102	--:--:--	--:--:--	0		0	10°	44°
46	Canc	120	1.290	--:--:--	--:--:--	0		0	10°	44°
47	Canc	121	1.416	--:--:--	--:--:--	0		0	10°	44°
48	Canc	122	1.572	--:--:--	--:--:--	0		0	10°	44°
49	Canc	123	1.852	--:--:--	--:--:--	0		0	10°	44°
50	Canc	125	2.060	--:--:--	--:--:--	0		0	10°	44°
51	Canc	127	2.394	--:--:--	--:--:--	0		0	10°	44°
52	Canc	129	2.535	--:--:--	--:--:--	0		0	10°	44°

PC	Tp	Trc	DistPC	Ideal	Passagem	Pen	Erro	Pontos	NoPC	AtePC
53	Canc	130	2.962	--:--:--	--:--:--	0		0	10°	44°
54	Tmp	137	0.204	12:54:55.6	12:54:55.7	0	0s	0	3°	44°
55	Tmp	138	0.495	12:55:25.6	12:55:22.3	0	3s	-3	34°	43°
56	Tmp	141	0.975	12:56:13.4	12:56:01.2	0	12s	-12	39°	43°
57	Tmp	147	2.259	12:58:23.6	12:57:56.2	0	27s	-27	42°	43°
58	Tmp	147	2.823	12:59:05.9	12:58:48.1	0	18s	-18	40°	43°
59	Tmp	149	3.312	12:59:51.0	12:59:31.7	0	19s	-19	41°	43°
60	Tmp	151	0.189	13:08:30.6	13:10:51.7	0	2m21s	[+141]	44°	43°
61	Tmp	152	0.502	13:09:04.7	13:11:23.0	0	2m18s	[+138]	44°	41°
62	Tmp	155	0.777	13:09:43.3	13:11:51.1	0	2m08s	[+128]	43°	40°
63	Tmp	157	1.158	13:10:22.8	13:12:32.0	0	2m09s	[+129]	44°	41°
64	Tmp	158	1.611	13:11:06.0	13:13:11.3	0	2m05s	[+125]	44°	41°
65	Tmp	159	1.922	13:11:35.9	13:13:38.1	0	2m02s	[+122]	44°	41°
66	Tmp	161	2.340	13:12:16.0	13:14:10.4	0	1m54s	[+114]	44°	41°
67	Tmp	168	0.347	13:17:36.8	13:17:29.9	0	7s	-7	35°	41°
68	Tmp	170	0.729	13:18:33.1	13:18:32.1	0	1s	-1	9°	41°
69	Tmp	173	1.503	13:19:55.9	13:19:57.2	0	1s	+1	17°	41°
70	Tmp	175	1.722	13:20:21.7	13:20:29.1	0	7s	+7	37°	41°
71	Tmp	177	2.031	13:20:59.8	13:21:06.7	0	7s	+7	36°	41°
72	Tmp	180	2.518	13:21:54.0	13:22:04.1	0	10s	+10	37°	41°
73	Tmp	182	3.082	13:22:49.8	13:22:56.1	0	6s	+6	33°	41°
74	Tmp	184	3.330	13:23:15.3	13:23:20.2	0	5s	+5	31°	41°
75	Tmp	186	3.682	13:24:04.3	13:24:00.3	0	4s	-4	22°	41°
76	Tmp	186	3.875	13:24:27.5	13:24:25.2	0	2s	-2	9°	41°
77	Tmp	187	4.266	13:25:11.0	13:25:08.1	0	3s	-3	12°	41°
78	Tmp	200	0.422	13:30:47.4	13:31:03.3	0	16s	+16	43°	41°
79	Tmp	201	0.614	13:31:07.0	13:31:30.0	0	23s	+23	45°	41°
80	Tmp	203	0.946	13:31:47.4	13:32:25.3	0	38s	+38	45°	41°
81	Tmp	203	1.224	13:32:15.2	13:33:05.2	0	50s	+50	45°	41°
82	Tmp	206	1.720	13:33:06.5	13:33:50.6	0	44s	+44	45°	41°
83	Tmp	211	0.207	13:58:49.7	13:59:15.8	0	26s	+26	45°	41°
84	Tmp	214	0.913	14:00:07.6	14:00:23.3	0	16s	+16	45°	41°
85	Tmp	218	1.853	14:02:02.1	14:02:12.9	0	11s	+11	42°	40°
86	Tmp	219	3.265	14:04:15.6	14:04:14.0	0	2s	-2	26°	40°
87	Tmp	226	4.378	14:06:39.0	14:06:43.5	0	5s	+5	38°	40°
88	Tmp	227	4.754	14:07:10.7	14:07:11.9	0	1s	+1	11°	40°

Num 111 Pen 0 PCZ 1 Total PP 2305 Col. Final 40°






# CUMBUCO - CE - Mitsubishi MotorSports 2024

## Performance Individual

PC	Tp	Trc	DistPC	Ideal	Passagem	Pen	Erro	Pontos	NoPC	AtePC	PC	Tp	Trc	DistPC	Ideal	Passagem	Pen	Erro	Pontos	NoPC	AtePC										
<b>N</b>	<b>112</b>	112 / Irandy Garcia / Jurandir Gacia da Silva										<b>53</b>	Canc	130	2.962	--:--:--	--:--:--	0				<b>0</b>	9°	42°							
<b>u</b>		Cat / NL / Largada LIGHT / 112 / 10:32:00										<b>54</b>	Tmp	137	0.204	12:55:55.6	12:55:54.1	0	2s			<b>-2</b>	27°	40°							
<b>m</b>	<b>35°</b>	Santa Inês-ma TRITON SPORT HPE TOP AT 2.4 DIE										<b>55</b>	Tmp	138	0.495	12:56:25.6	12:56:23.4	0	2s			<b>-2</b>	27°	40°							
PC	Tp	Trc	DistPC	Ideal	Passagem	Pen	Erro	Pontos	NoPC	AtePC	PC	Tp	Trc	DistPC	Ideal	Passagem	Pen	Erro	Pontos	NoPC	AtePC										
1	Tmp	4	0.599	10:48:13.8	10:48:15.2	0	1s	<b>+1</b>	8°	8°	56	Tmp	141	0.975	12:57:13.4	12:57:10.5	0	3s			<b>-3</b>	31°	39°								
2	Tmp	8	1.005	10:49:21.0	10:49:25.4	0	4s	<b>+4</b>	18°	7°	57	Tmp	147	2.259	12:59:23.6	12:59:23.7	0	0s			<b>0</b>	1°	39°								
3	Tmp	9	1.139	10:49:36.7	10:50:14.0	0	37s	<b>+37</b>	38°	10°	58	Tmp	147	2.823	13:00:05.9	13:00:07.3	0	1s			<b>+1</b>	5°	38°								
4	Tmp	14	0.100	10:57:23.3	11:00:16.3	0	2m53s	<b>[+173]</b>	53°	33°	59	Tmp	149	3.312	13:00:51.0	13:00:53.4	0	2s			<b>+2</b>	16°	38°								
5	Tmp	18	0.721	10:58:40.2	11:01:26.9	0	2m47s	<b>[+167]</b>	54°	42°	60	Tmp	151	0.189	13:09:30.6	13:10:54.2	0	1m24s			<b>[+84]</b>	42°	36°								
6	Tmp	19	1.350	10:59:50.9	11:02:35.4	0	2m45s	<b>[+165]</b>	54°	44°	61	Tmp	152	0.502	13:10:04.7	13:11:25.1	0	1m20s			<b>[+80]</b>	42°	37°								
7	Tmp	21	1.718	11:00:32.7	11:03:38.5	0	3m06s	<b>[+186]</b>	54°	46°	62	Tmp	155	0.777	13:10:43.3	13:11:54.7	0	1m11s			<b>+71</b>	41°	37°								
8	Tmp	23	1.864	11:00:51.8	11:03:55.0	0	3m03s	<b>[+183]</b>	54°	48°	63	Tmp	157	1.158	13:11:22.8	13:12:33.9	0	1m11s			<b>+71</b>	40°	37°								
9	Tmp	24	2.103	11:01:12.9	11:04:13.8	0	3m01s	<b>[+181]</b>	54°	50°	64	Tmp	158	1.611	13:12:06.0	13:13:13.0	0	1m07s			<b>+67</b>	40°	38°								
10	Tmp	28	0.281	11:07:10.1	11:07:20.4	0	10s	<b>+10</b>	42°	48°	65	Tmp	159	1.922	13:12:35.9	13:13:39.7	0	1m04s			<b>+64</b>	40°	38°								
11	Tmp	30	0.840	11:08:09.6	11:08:17.0	0	7s	<b>+7</b>	36°	46°	66	Tmp	161	2.340	13:13:16.0	13:14:11.9	0	56s			<b>+56</b>	39°	38°								
12	Tmp	35	1.388	11:09:22.8	11:09:35.4	0	13s	<b>+13</b>	35°	45°	67	Tmp	168	0.347	13:18:36.8	13:18:36.3	0	1s			<b>-1</b>	14°	38°								
13	Tmp	37	1.702	11:10:01.0	11:10:31.2	0	30s	<b>+30</b>	45°	45°	68	Tmp	170	0.729	13:19:33.1	13:19:34.3	0	1s			<b>+1</b>	8°	38°								
14	Tmp	39	1.874	11:10:22.0	11:10:58.9	0	37s	<b>+37</b>	48°	45°	69	Tmp	173	1.503	13:20:55.9	13:20:54.3	0	2s			<b>-2</b>	26°	38°								
15	Tmp	41	2.347	11:11:29.3	11:12:15.5	0	46s	<b>+46</b>	49°	45°	70	Tmp	175	1.722	13:21:21.7	13:21:23.2	0	2s			<b>+2</b>	20°	38°								
16	Tmp	44	0.145	11:17:23.5	11:17:27.6	0	4s	<b>+4</b>	36°	45°	71	Tmp	177	2.031	13:21:59.8	13:22:00.6	0	1s			<b>+1</b>	2°	38°								
17	Tmp	48	0.534	11:18:13.6	11:18:18.5	0	5s	<b>+5</b>	20°	45°	72	Tmp	180	2.518	13:22:54.0	13:22:55.7	0	2s			<b>+2</b>	13°	37°								
18	Tmp	48	0.729	11:18:30.3	11:18:35.6	0	5s	<b>+5</b>	23°	45°	73	Tmp	182	3.082	13:23:49.8	13:23:50.2	0	0s			<b>0</b>	1°	36°								
19	Tmp	52	1.313	11:19:36.7	11:19:42.8	0	6s	<b>+6</b>	40°	44°	74	Tmp	184	3.330	13:24:15.3	13:24:17.2	0	2s			<b>+2</b>	14°	36°								
20	Tmp	55	1.592	11:20:10.9	11:20:25.3	0	14s	<b>+14</b>	39°	44°	75	Tmp	186	3.682	13:25:04.3	13:25:07.3	0	3s			<b>+3</b>	11°	36°								
21	Tmp	57	1.978	11:20:53.9	11:21:06.3	0	12s	<b>+12</b>	38°	44°	76	Tmp	186	3.875	13:25:27.5	13:25:29.6	0	2s			<b>+2</b>	8°	36°								
22	Tmp	60	2.532	11:22:11.2	11:22:31.1	0	20s	<b>+20</b>	37°	44°	77	Tmp	187	4.266	13:26:11.0	13:26:13.3	0	2s			<b>+2</b>	7°	36°								
23	Tmp	60	2.805	11:22:47.6	11:23:08.9	0	21s	<b>+21</b>	40°	44°	78	Tmp	200	0.422	13:31:47.4	13:31:48.6	0	1s			<b>+1</b>	10°	35°								
24	Tmp	63	3.289	11:23:50.6	11:24:11.8	0	21s	<b>+21</b>	41°	43°	79	Tmp	201	0.614	13:32:07.0	13:32:07.7	0	1s			<b>+1</b>	6°	35°								
25	Tmp	64	3.618	11:24:24.5	11:24:48.9	0	24s	<b>+24</b>	42°	42°	80	Tmp	203	0.946	13:32:47.4	13:32:48.6	0	1s			<b>+1</b>	5°	35°								
26	Tmp	65	4.101	11:25:11.7	11:26:09.0	0	57s	<b>+57</b>	46°	42°	81	Tmp	203	1.224	13:33:15.2	13:33:15.1	0	0s			<b>0</b>	1°	35°								
27	Tmp	67	4.418	11:25:42.1	11:26:41.6	0	1m00s	<b>+60</b>	46°	42°	82	Tmp	206	1.720	13:34:06.5	13:34:06.7	0	0s			<b>0</b>	2°	35°								
28	Tmp	70	5.062	11:27:11.5	11:27:57.2	0	46s	<b>+46</b>	45°	42°	83	Tmp	211	0.207	13:59:49.7	13:59:49.4	0	0s			<b>0</b>	1°	34°								
29	Tmp	72	5.344	11:27:42.2	11:28:32.0	0	50s	<b>+50</b>	46°	42°	84	Tmp	214	0.913	14:01:07.6	14:01:07.4	0	0s			<b>0</b>	2°	35°								
30	Tmp	74	5.757	11:28:21.1	11:29:15.4	0	54s	<b>+54</b>	47°	42°	85	Tmp	218	1.853	14:03:02.1	14:03:03.0	0	1s			<b>+1</b>	11°	35°								
31	Tmp	78	6.243	11:29:20.4	11:30:17.0	0	57s	<b>+57</b>	47°	42°	86	Tmp	219	3.265	14:05:15.6	14:05:15.1	0	1s			<b>-1</b>	14°	35°								
32	Tmp	81	6.645	11:30:02.2	11:30:57.9	0	56s	<b>+56</b>	46°	42°	87	Tmp	226	4.378	14:07:39.0	14:07:38.9	0	0s			<b>0</b>	1°	35°								
33	Tmp	82	7.116	11:30:52.0	11:31:46.9	0	55s	<b>+55</b>	48°	42°	88	Tmp	227	4.754	14:08:10.7	14:08:11.7	0	1s			<b>+1</b>	10°	35°								
34	Tmp	87	0.115	11:40:16.3	11:40:14.7	0	2s	<b>-2</b>	27°	42°	<table border="1"> <tr> <td>Num</td><td>112</td><td>Pen</td><td>0</td><td>PCZ</td><td>7</td><td>Total PP</td><td>1135</td><td>Col. Final</td><td>35°</td> </tr> </table>											Num	112	Pen	0	PCZ	7	Total PP	1135	Col. Final	35°
Num	112	Pen	0	PCZ	7	Total PP	1135	Col. Final	35°																						
35	Tmp	90	0.705	11:41:34.6	11:41:27.9	0	7s	<b>-7</b>	35°	42°																					
36	Tmp	92	1.047	11:42:15.5	11:42:17.5	0	2s	<b>+2</b>	18°	42°																					
37	Tmp	96	0.139	11:48:35.1	11:48:36.4	0	1s	<b>+1</b>	12°	42°																					
38	Tmp	97	0.393	11:49:01.3	11:49:00.0	0	1s	<b>-1</b>	13°	42°																					
39	Tmp	100	1.144	11:50:26.2	11:50:23.4	0	3s	<b>-3</b>	26°	42°																					
40	Tmp	103	1.630	11:51:33.5	11:51:37.6	0	4s	<b>+4</b>	22°	42°																					
41	Canc	109	3.123	--:--:--	--:--:--	0		<b>0</b>	9°	42°																					
42	Canc	110	3.609	--:--:--	--:--:--	0		<b>0</b>	9°	42°																					
43	Canc	116	0.377	--:--:--	--:--:--	0		<b>0</b>	9°	42°																					
44	Canc	116	0.840	--:--:--	--:--:--	0		<b>0</b>	9°	42°																					
45	Canc	118	1.102	--:--:--	--:--:--	0		<b>0</b>	9°	42°																					
46	Canc	120	1.290	--:--:--	--:--:--	0		<b>0</b>	9°	42°																					
47	Canc	121	1.416	--:--:--	--:--:--	0		<b>0</b>	9°	42°																					
48	Canc	122	1.572	--:--:--	--:--:--	0		<b>0</b>	9°	42°																					
49	Canc	123	1.852	--:--:--	--:--:--	0		<b>0</b>	9°	42°																					
50	Canc	125	2.060	--:--:--	--:--:--	0		<b>0</b>	9°	42°																					
51	Canc	127	2.394	--:--:--	--:--:--	0		<b>0</b>	9°	42°																					
52	Canc	129	2.535	--:--:--	--:--:--	0		<b>0</b>	9°	42°																					








# CUMBUCO - CE - Mitsubishi MotorSports 2024

## Performance Individual

PC	Tp	Trc	DistPC	Ideal	Passagem	Pen	Erro	Pontos	NoPC	AtePC	PC	Tp	Trc	DistPC	Ideal	Passagem	Pen	Erro	Pontos	NoPC	AtePC										
N u m	113	113 / João Elder Cardozo / Maria Stefany Gomes																													
		Cat / NL / Largada			LIGHT / 113 / 10:33:00																										
		Fortaleza-CE									PAJERO TR4 FLEX 2.0 4X4 MT 5P																				
PC	Tp	Trc	DistPC	Ideal	Passagem	Pen	Erro	Pontos	NoPC	AtePC	PC	Tp	Trc	DistPC	Ideal	Passagem	Pen	Erro	Pontos	NoPC	AtePC										
1	Tmp	4	0.599	10:49:13.8	10:49:18.8	0	5s	+5	25°	24°	53	Canc	130	2.962	--:--:--	--:--:--	0		0	8°	40°										
2	Tmp	8	1.005	10:50:21.0	10:50:09.3	0	12s	-12	33°	34°	54	Tmp	137	0.204	12:56:55.6	12:56:55.9	0	0s	0	2°	39°										
3	Tmp	9	1.139	10:50:36.7	10:50:40.4	0	4s	+4	13°	31°	55	Tmp	138	0.495	12:57:25.6	12:57:27.3	0	2s	+2	26°	38°										
4	Tmp	14	0.100	10:58:23.3	10:56:06.4	0	2m17s	-137	50°	47°	56	Tmp	141	0.975	12:58:13.4	12:58:16.0	0	3s	+3	30°	38°										
5	Tmp	18	0.721	10:59:40.2	10:57:58.5	0	1m42s	-102	48°	44°	57	Tmp	147	2.259	13:00:23.6	13:00:27.8	0	4s	+4	30°	38°										
6	Tmp	19	1.350	11:00:50.9	11:00:25.4	0	26s	-26	41°	41°	58	Tmp	147	2.823	13:01:05.9	13:01:08.2	0	2s	+2	20°	37°										
7	Tmp	21	1.718	11:01:32.7	11:01:28.3	0	4s	-4	22°	40°	59	Tmp	149	3.312	13:01:51.0	13:01:56.4	0	5s	+5	37°	37°										
8	Tmp	23	1.864	11:01:51.8	11:01:54.7	0	3s	+3	14°	38°	60	Tmp	151	0.189	13:10:30.6	13:13:08.4	0	2m38s	[+158]	45°	35°										
9	Tmp	24	2.103	11:02:12.9	11:02:16.2	0	3s	+3	22°	37°	61	Tmp	152	0.502	13:11:04.7	13:13:25.7	0	2m21s	[+141]	45°	35°										
10	Tmp	28	0.281	11:08:10.1	11:06:09.3	0	2m01s	-121	53°	39°	62	Tmp	155	0.777	13:11:43.3	13:13:53.6	0	2m10s	[+130]	44°	35°										
11	Tmp	30	0.840	11:09:09.6	11:07:32.6	0	1m37s	-97	53°	40°	63	Tmp	157	1.158	13:12:22.8	13:14:24.6	0	2m02s	[+122]	43°	35°										
12	Tmp	35	1.388	11:10:22.8	11:09:24.2	0	59s	-59	50°	41°	64	Tmp	158	1.611	13:13:06.0	13:14:53.0	0	1m47s	[+107]	43°	35°										
13	Tmp	37	1.702	11:11:01.0	11:10:26.8	0	34s	-34	47°	41°	65	Tmp	159	1.922	13:13:35.9	13:15:10.5	0	1m35s	[+95]	42°	35°										
14	Tmp	39	1.874	11:11:22.0	11:10:54.4	0	28s	-28	44°	41°	66	Tmp	161	2.340	13:14:16.0	13:15:33.0	0	1m17s	[+77]	41°	35°										
15	Tmp	41	2.347	11:12:29.3	11:12:14.4	0	15s	-15	43°	41°	67	Tmp	168	0.347	13:19:36.8	13:19:36.7	0	0s	0	2°	35°										
16	Tmp	44	0.145	11:18:23.5	11:18:34.2	0	11s	+11	45°	41°	68	Tmp	170	0.729	13:20:33.1	13:20:33.0	0	0s	0	1°	35°										
17	Tmp	48	0.534	11:19:13.6	11:19:26.2	0	13s	+13	40°	40°	69	Tmp	173	1.503	13:21:55.9	13:21:56.3	0	0s	0	1°	35°										
18	Tmp	48	0.729	11:19:30.3	11:19:40.0	0	10s	+10	39°	40°	70	Tmp	175	1.722	13:22:21.7	13:22:23.0	0	1s	+1	8°	34°										
19	Tmp	52	1.313	11:20:36.7	11:20:42.0	0	5s	+5	35°	40°	71	Tmp	177	2.031	13:22:59.8	13:23:01.2	0	1s	+1	1°	34°										
20	Tmp	55	1.592	11:21:10.9	11:21:17.3	0	6s	+6	27°	40°	72	Tmp	180	2.518	13:23:54.0	13:23:57.7	0	4s	+4	29°	34°										
21	Tmp	57	1.978	11:21:53.9	11:21:59.2	0	5s	+5	25°	41°	73	Tmp	182	3.082	13:24:49.8	13:24:53.9	0	4s	+4	28°	33°										
22	Tmp	60	2.532	11:23:11.2	11:23:20.5	0	9s	+9	30°	41°	74	Tmp	184	3.330	13:25:15.3	13:25:58.9	0	44s	[+44]	42°	35°										
23	Tmp	60	2.805	11:23:47.6	11:23:54.0	0	6s	+6	29°	41°	75	Tmp	186	3.682	13:26:04.3	13:26:30.5	0	26s	+26	41°	34°										
24	Tmp	63	3.289	11:24:50.6	11:25:01.6	0	11s	+11	35°	41°	76	Tmp	186	3.875	13:26:27.5	13:26:48.7	0	21s	+21	40°	34°										
25	Tmp	64	3.618	11:25:24.5	11:25:31.5	0	7s	+7	30°	40°	77	Tmp	187	4.266	13:27:11.0	13:27:28.6	0	18s	+18	39°	34°										
26	Tmp	65	4.101	11:26:11.7	11:26:25.9	0	14s	+14	14°	40°	78	Tmp	200	0.422	13:32:47.4	13:32:46.1	0	1s	-1	9°	34°										
27	Tmp	67	4.418	11:26:42.1	11:26:53.6	0	12s	+12	14°	38°	79	Tmp	201	0.614	13:33:07.0	13:33:08.4	0	1s	+1	5°	34°										
28	Tmp	70	5.062	11:28:11.5	11:28:25.5	0	14s	+14	36°	38°	80	Tmp	203	0.946	13:33:47.4	13:33:48.8	0	1s	+1	4°	34°										
29	Tmp	72	5.344	11:28:42.2	11:28:53.2	0	11s	+11	34°	38°	81	Tmp	203	1.224	13:34:15.2	13:34:18.1	0	3s	+3	26°	33°										
30	Tmp	74	5.757	11:29:21.1	11:29:31.5	0	10s	+10	33°	39°	82	Tmp	206	1.720	13:35:06.5	13:35:06.5	0	0s	0	1°	33°										
31	Tmp	78	6.243	11:30:20.4	11:30:31.5	0	11s	+11	28°	39°	83	Tmp	211	0.207	14:00:49.7	14:01:04.8	0	15s	+15	40°	33°										
32	Tmp	81	6.645	11:31:02.2	11:31:14.1	0	12s	+12	34°	39°	84	Tmp	214	0.913	14:02:07.6	14:02:08.0	0	0s	0	1°	33°										
33	Tmp	82	7.116	11:31:52.0	11:32:03.7	0	12s	+12	34°	39°	85	Tmp	218	1.853	14:04:02.1	14:04:00.6	0	2s	-2	25°	33°										
34	Tmp	87	0.115	11:41:16.3	11:41:32.5	0	16s	+16	44°	39°	86	Tmp	219	3.265	14:06:15.6	14:06:15.2	0	0s	0	1°	33°										
35	Tmp	90	0.705	11:42:34.6	11:42:52.9	0	18s	+18	45°	39°	87	Tmp	226	4.378	14:08:39.0	14:08:34.6	0	4s	-4	35°	33°										
36	Tmp	92	1.047	11:43:15.5	11:43:36.2	0	21s	+21	46°	39°	88	Tmp	227	4.754	14:09:10.7	14:09:12.7	0	2s	+2	28°	33°										
37	Tmp	96	0.139	11:49:35.1	11:49:55.9	0	21s	+21	47°	39°	<table border="1"> <tr> <td>Num</td><td>113</td><td>Pen</td><td>0</td><td>PCZ</td><td>7</td><td>Total PP</td><td>1091</td><td>Col. Final</td><td>33°</td></tr> </table>											Num	113	Pen	0	PCZ	7	Total PP	1091	Col. Final	33°
Num	113	Pen	0	PCZ	7	Total PP	1091	Col. Final	33°																						
38	Tmp	97	0.393	11:50:01.3	11:50:17.7	0	16s	+16	47°	40°																					
39	Tmp	100	1.144	11:51:26.2	11:51:51.8	0	26s	+26	46°	40°																					
40	Tmp	103	1.630	11:52:33.5	11:52:57.7	0	24s	+24	43°	40°																					
41	Canc	109	3.123	--:--:--	--:--:--	0		0	8°	40°																					
42	Canc	110	3.609	--:--:--	--:--:--	0		0	8°	40°																					
43	Canc	116	0.377	--:--:--	--:--:--	0		0	8°	40°																					
44	Canc	116	0.840	--:--:--	--:--:--	0		0	8°	40°																					
45	Canc	118	1.102	--:--:--	--:--:--	0		0	8°	40°																					
46	Canc	120	1.290	--:--:--	--:--:--	0		0	8°	40°																					
47	Canc	121	1.416	--:--:--	--:--:--	0		0	8°	40°																					
48	Canc	122	1.572	--:--:--	--:--:--	0		0	8°	40°																					
49	Canc	123	1.852	--:--:--	--:--:--	0		0	8°	40°																					
50	Canc	125	2.060	--:--:--	--:--:--	0		0	8°	40°																					
51	Canc	127	2.394	--:--:--	--:--:--	0		0	8°	40°																					
52	Canc	129	2.535	--:--:--	--:--:--	0		0	8°	40°																					





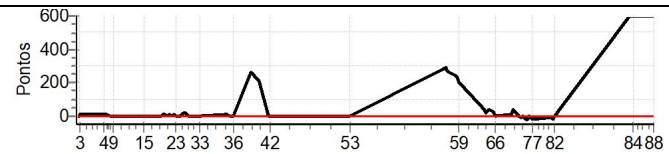
### CUMBUCO - CE - Mitsubishi MotorSports 2024

#### Performance Individual

PC	Tp	Trc	DistPC	Ideal	Passagem	Pen	Erro	Pontos	NoPC	AtePC
<b>N</b> <b>u</b> <b>m</b>	<b>114</b>	114 / Donald de Souza Santos / Thaisa Rego								
		Cat / NL / Largada		LIGHT / 120 / 10:40:00						
		Aracaju-SE				L200 OUTDOOR 2.5D MT SAVANA				
PC	Tp	Trc	DistPC	Ideal	Passagem	Pen	Erro	Pontos	NoPC	AtePC
1	Tmp	4	0.599	10:56:13.8	10:56:14.1	0	0s	0	2°	2°
2	Tmp	8	1.005	10:57:21.0	10:57:17.9	0	3s	-3	12°	19°
3	Tmp	9	1.139	10:57:36.7	10:57:39.5	0	3s	+3	8°	5°
4	Tmp	14	0.100	11:05:23.3	11:05:34.1	0	11s	+11	27°	5°
5	Tmp	18	0.721	11:06:40.2	11:06:44.4	0	4s	+4	22°	8°
6	Tmp	19	1.350	11:07:50.9	11:07:49.7	0	1s	-1	7°	9°
7	Tmp	21	1.718	11:08:32.7	11:08:33.1	0	0s	0	2°	7°
8	Tmp	23	1.864	11:08:51.8	11:08:51.4	0	0s	0	1°	6°
9	Tmp	24	2.103	11:09:12.9	11:09:10.6	0	2s	-2	17°	8°
10	Tmp	28	0.281	11:15:10.1	11:15:11.3	0	1s	+1	13°	8°
11	Tmp	30	0.840	11:16:09.6	11:16:11.2	0	2s	+2	26°	8°
12	Tmp	35	1.388	11:17:22.8	11:17:24.9	0	2s	+2	14°	8°
13	Tmp	37	1.702	11:18:01.0	11:18:03.2	0	2s	+2	9°	8°
14	Tmp	39	1.874	11:18:22.0	11:18:23.2	0	1s	+1	6°	8°
15	Tmp	41	2.347	11:19:29.3	11:19:28.6	0	1s	-1	7°	7°
16	Tmp	44	0.145	11:25:23.5	11:25:25.6	0	2s	+2	23°	7°
17	Tmp	48	0.534	11:26:13.6	11:26:20.7	0	7s	+7	30°	8°
18	Tmp	48	0.729	11:26:30.3	11:26:37.3	0	7s	+7	33°	9°
19	Tmp	52	1.313	11:27:36.7	11:27:37.0	0	0s	0	1°	8°
20	Tmp	55	1.592	11:28:10.9	11:28:14.6	0	4s	+4	14°	9°
21	Tmp	57	1.978	11:28:53.9	11:28:56.0	0	2s	+2	12°	8°
22	Tmp	60	2.532	11:30:11.2	11:30:17.4	0	6s	+6	25°	8°
23	Tmp	60	2.805	11:30:47.6	11:30:50.0	0	2s	+2	11°	7°
24	Tmp	63	3.289	11:31:50.6	11:31:51.6	0	1s	+1	3°	5°
25	Tmp	64	3.618	11:32:24.5	11:32:24.6	0	0s	0	1°	5°
26	Tmp	65	4.101	11:33:11.7	11:33:24.9	0	13s	+13	12°	5°
27	Tmp	67	4.418	11:33:42.1	11:33:59.8	0	18s	+18	27°	7°
28	Tmp	70	5.062	11:35:11.5	11:35:11.5	0	0s	0	1°	6°
29	Tmp	72	5.344	11:35:42.2	11:35:43.1	0	1s	+1	3°	6°
30	Tmp	74	5.757	11:36:21.1	11:36:21.0	0	0s	0	1°	6°
31	Tmp	78	6.243	11:37:20.4	11:37:20.8	0	0s	0	1°	5°
32	Tmp	81	6.645	11:38:02.2	11:38:01.5	0	1s	-1	4°	5°
33	Tmp	82	7.116	11:38:52.0	11:38:53.2	0	1s	+1	4°	5°
34	Tmp	87	0.115	11:48:16.3	11:48:19.3	0	3s	+3	34°	5°
35	Tmp	90	0.705	11:49:34.6	11:49:35.6	0	1s	+1	8°	5°
36	Tmp	92	1.047	11:50:15.5	11:50:16.0	0	1s	+1	10°	5°
37	Tmp	96	0.139	11:56:35.1	12:00:55.6	0	4m21s	[+261]	52°	7°
38	Tmp	97	0.393	11:57:01.3	12:01:13.5	0	4m12s	[+252]	52°	8°
39	Tmp	100	1.144	11:58:26.2	12:02:15.5	0	3m49s	[+229]	52°	10°
40	Tmp	103	1.630	11:59:33.5	12:03:09.3	0	3m36s	+216	51°	14°
41	Canc	109	3.123	--:--:--	--:--:--	0		0	6°	14°
42	Canc	110	3.609	--:--:--	--:--:--	0		0	6°	14°
43	Canc	116	0.377	--:--:--	--:--:--	0		0	6°	14°
44	Canc	116	0.840	--:--:--	--:--:--	0		0	6°	14°
45	Canc	118	1.102	--:--:--	--:--:--	0		0	6°	14°
46	Canc	120	1.290	--:--:--	--:--:--	0		0	6°	14°
47	Canc	121	1.416	--:--:--	--:--:--	0		0	6°	14°
48	Canc	122	1.572	--:--:--	--:--:--	0		0	6°	14°
49	Canc	123	1.852	--:--:--	--:--:--	0		0	6°	14°
50	Canc	125	2.060	--:--:--	--:--:--	0		0	6°	14°
51	Canc	127	2.394	--:--:--	--:--:--	0		0	6°	14°
52	Canc	129	2.535	--:--:--	--:--:--	0		0	6°	14°

PC	Tp	Trc	DistPC	Ideal	Passagem	Pen	Erro	Pontos	NoPC	AtePC
53	Canc	130	2.962	--:--:--	--:--:--	0		0	6°	14°
54	Tmp	137	0.204	13:03:55.6	13:08:40.9	0	4m45s	[+285]	50°	15°
55	Tmp	138	0.495	13:04:25.6	13:09:01.4	0	4m36s	[+276]	50°	29°
56	Tmp	141	0.975	13:05:13.4	13:09:31.4	0	4m18s	[+258]	50°	34°
57	Tmp	147	2.259	13:07:23.6	13:11:25.0	0	4m01s	[+241]	50°	36°
58	Tmp	147	2.823	13:08:05.9	13:11:52.7	0	3m47s	[+227]	49°	39°
59	Tmp	149	3.312	13:08:51.0	13:12:17.4	0	3m26s	+206	49°	40°
60	Tmp	151	0.189	13:17:30.6	13:18:05.0	0	34s	+34	38°	40°
61	Tmp	152	0.502	13:18:04.7	13:18:23.6	0	19s	+19	36°	38°
62	Tmp	155	0.777	13:18:43.3	13:19:08.6	0	25s	+25	36°	38°
63	Tmp	157	1.158	13:19:22.8	13:20:02.0	0	39s	+39	39°	38°
64	Tmp	158	1.611	13:20:06.0	13:20:32.0	0	26s	+26	37°	37°
65	Tmp	159	1.922	13:20:35.9	13:20:51.7	0	16s	+16	32°	37°
66	Tmp	161	2.340	13:21:16.0	13:21:17.0	0	1s	+1	5°	37°
67	Tmp	168	0.347	13:26:36.8	13:26:49.2	0	12s	+12	40°	37°
68	Tmp	170	0.729	13:27:33.1	13:28:09.8	0	37s	+37	42°	37°
69	Tmp	173	1.503	13:28:55.9	13:29:00.7	0	5s	+5	37°	37°
70	Tmp	175	1.722	13:29:21.7	13:29:22.1	0	0s	0	1°	36°
71	Tmp	177	2.031	13:29:59.8	13:29:48.0	0	12s	-12	39°	36°
72	Tmp	180	2.518	13:30:54.0	13:30:49.9	0	4s	-4	28°	35°
73	Tmp	182	3.082	13:31:49.8	13:31:30.7	0	19s	-19	40°	35°
74	Tmp	184	3.330	13:32:15.3	13:31:53.9	0	21s	-21	40°	33°
75	Tmp	186	3.682	13:33:04.3	13:32:57.6	0	7s	-7	36°	33°
76	Tmp	186	3.875	13:33:27.5	13:33:16.5	0	11s	-11	35°	33°
77	Tmp	187	4.266	13:34:11.0	13:33:49.4	0	22s	-22	41°	33°
78	Tmp	200	0.422	13:39:47.4	13:39:38.0	0	9s	-9	38°	33°
79	Tmp	201	0.614	13:40:07.0	13:39:56.9	0	10s	-10	39°	33°
80	Tmp	203	0.946	13:40:47.4	13:40:30.8	0	17s	-17	42°	33°
81	Tmp	203	1.224	13:41:15.2	13:40:54.9	0	20s	-20	42°	34°
82	Tmp	206	1.720	13:42:06.5	13:42:08.2	0	2s	+2	24°	34°
83	Tmp	211	0.207	14:07:49.7	--:--:--	0		+600	54°	38°
84	Tmp	214	0.913	14:09:07.6	--:--:--	0		+600	54°	40°
85	Tmp	218	1.853	14:11:02.1	--:--:--	0		+600	54°	41°
86	Tmp	219	3.265	14:13:15.6	--:--:--	0		+600	54°	41°
87	Tmp	226	4.378	14:15:39.0	--:--:--	0		+600	54°	42°
88	Tmp	227	4.754	14:16:10.7	--:--:--	0		+600	54°	42°

Num 114 Pen 0 PCZ 9 Total PP 4493 Col. Final 42°



**LOURIVAL ROLDAN**  
Diretor de Prova

**MARCOS AURÉLIO PERDIGÃO**  
Comissário Desportivo CBA

