

Performance Individual

PC	Tp	Trc	DistPC	Ideal	Passagem	Pen	Erro	Pontos	NoPC	AtePC
N	101	101 / Filipe Santos Miranda								
		Cat / NL / Largada GPS / 29 / 10:49:00								
		Candeias								

PC	Tp	Trc	DistPC	Ideal	Passagem	Pen	Erro	Pontos	NoPC	AtePC
1	Tmp	6	2.340	10:53:06	10:53:11	0	5s	+2	19°	19°
2	Tmp	9	4.070	10:57:29	10:57:31	0	2s	0	1°	14°
3	Tmp	11	4.900	11:00:18	11:02:19	0	2m01s	+118	13°	12°
5	Tmp	14	0.560	11:05:25	11:05:55	0	30s	+27	8°	8°
6	Tmp	16	2.280	11:13:28	11:13:37	0	9s	+6	15°	7°
7	Tmp	18	3.460	11:15:29	11:15:47	0	18s	+15	15°	6°
8	Tmp	21	4.320	11:18:40	11:19:10	0	30s	+27	9°	7°
9	Tmp	26	0.700	11:21:50	11:23:26	0	1m36s	+93	6°	4°
10	Tmp	28	1.210	11:28:28	11:25:30	0	2m58s	-525	22°	13°
11	Tmp	28	1.770	11:30:20	11:25:56	0	4m24s	-783	25°	16°
12	Tmp	28	2.370	11:32:20	11:32:22	0	2s	0	1°	15°
13	Tmp	31	3.800	11:37:53	11:38:01	0	8s	+5	8°	15°
14	Tmp	32	4.840	11:40:51	11:40:45	0	6s	-9	8°	15°
15	Tmp	34	5.060	11:46:19	11:46:29	0	10s	+7	18°	13°
16	Tmp	36	0.000	11:53:25	11:53:44	0	19s	+16	20°	13°
17	Tmp	42	3.860	12:00:22	12:00:25	0	3s	0	1°	13°
18	Tmp	45	4.870	12:03:09	12:03:16	0	7s	+4	8°	13°
19	Tmp	45	5.320	12:04:16	12:04:40	0	24s	+21	6°	13°
20	Tmp	47	6.360	12:09:36	12:09:37	0	1s	0	1°	12°
21	Tmp	48	7.060	12:11:09	12:11:54	0	45s	+42	12°	11°
22	Tmp	51	9.270	12:16:38	12:19:25	0	2m47s	+164	19°	11°
23	Tmp	56	1.190	12:23:17	12:23:19	0	2s	0	1°	11°
24	Tmp	58	1.980	12:25:46	12:25:47	0	1s	0	1°	11°
25	Tmp	59	2.210	12:26:39	12:26:39	0	0s	0	1°	11°
26	Tmp	60	2.830	12:29:08	12:30:25	0	1m17s	+74	7°	10°
27	Tmp	60	3.410	12:31:49	12:34:00	0	2m11s	+128	3°	10°

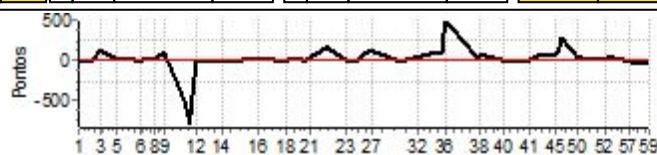
Etapa A	Num 101	Pen 0	PCZ 7	Total PP 2066	PG 11
----------------	----------------	--------------	--------------	----------------------	--------------

28	Tmp	63	4.210	12:41:26	12:41:16	0	10s	-21	16°	16°
29	Tmp	64	4.970	12:44:17	12:44:41	0	24s	+21	8°	10°
30	Tmp	64	5.150	12:45:00	12:45:17	0	17s	+14	7°	9°
31	Tmp	64	5.400	12:46:00	12:46:50	0	50s	+47	8°	8°
32	Tmp	64	5.680	12:47:07	12:47:44	0	37s	+34	7°	8°
33	Tmp	64	6.790	12:51:34	12:52:50	0	1m16s	+73	10°	8°
34	Tmp	64	7.050	12:52:36	12:53:55	0	1m19s	+76	9°	8°
35	Tmp	65	7.890	12:55:09	12:56:30	0	1m21s	+78	8°	8°
36	Tmp	66	8.400	12:56:33	13:05:00	0	8m27s	+504	19°	12°
37	Tmp	69	10.110	13:07:00	13:07:46	0	46s	+43	16°	12°
38	Tmp	70	0.300	13:08:26	13:09:29	0	1m03s	+60	13°	11°
39	Tmp	71	0.710	13:09:14	13:10:16	0	1m02s	+59	11°	11°
40	Tmp	73	5.330	13:16:29	13:16:38	0	9s	+6	13°	11°
41	Tmp	75	0.000	13:25:05	13:25:02	0	3s	0	1°	11°
42	Tmp	77	1.040	13:27:38	13:28:44	0	1m06s	+63	21°	11°
43	Tmp	77	2.800	13:30:17	13:31:40	0	1m23s	+80	21°	12°
44	Tmp	79	3.880	13:32:24	13:33:27	0	1m03s	+60	17°	12°
45	Tmp	79	4.650	13:33:33	13:34:50	0	1m17s	+74	16°	11°
48	Tmp	80	0.130	13:34:53	13:36:42	0	1m49s	+106	11°	11°
49	Tmp	80	0.640	13:35:44	13:40:22	0	4m38s	+275	19°	13°
50	Tmp	83	1.620	13:41:14	13:42:08	0	54s	+51	15°	13°
51	Tmp	85	3.870	13:44:39	13:45:10	0	31s	+28	17°	13°
52	Tmp	87	6.820	13:50:05	13:50:28	0	23s	+20	12°	12°
53	Tmp	87	7.430	13:51:55	13:52:46	0	51s	+48	11°	12°
54	Tmp	88	8.210	13:54:32	13:55:00	0	28s	+25	7°	12°

PC	Tp	Trc	DistPC	Ideal	Passagem	Pen	Erro	Pontos	NoPC	AtePC
55	Tmp	89	8.410	13:55:18	13:55:44	0	26s	+23	5°	12°
56	Tmp	89	8.810	13:56:54	13:56:57	0	3s	0	1°	11°
57	Tmp	89	9.220	13:58:32	13:58:40	0	8s	+5	2°	11°
58	Tmp	89	9.540	13:59:49	13:59:34	0	15s	-36	8°	11°
59	Tmp	92	1.580	14:05:25	14:05:18	0	7s	-12	17°	11°

Etapa B	Num 101	Pen 0	PCZ 2	Total PP 1942	PG 10
----------------	----------------	--------------	--------------	----------------------	--------------

n° 29	A PP 2066	10°	B PP 1942	11°	Tot PP 4008	Col. 10°
--------------	------------------	------------	------------------	------------	--------------------	-----------------



Performance Individual

PC	Tp	Trc	DistPC	Ideal	Passagem	Pen	Erro	Pontos	NoPC	AtePC
Nu	106	106 / Joelson Rodrigues da Silva								
		Cat / NL / Largada		GPS / 1 / 10:35:00						
		Sorocaba								

PC	Tp	Trc	DistPC	Ideal	Passagem	Pen	Erro	Pontos	NoPC	AtePC
1	Tmp	6	2.340	10:39:06	10:39:09	0	3s	0	18 °	18 °
2	Tmp	9	4.070	10:43:29	10:43:32	0	3s	0	13 °	10 °
3	Tmp	11	4.900	10:46:18	10:47:40	0	1m22s	+79	5 °	4 °
5	Tmp	14	0.560	10:51:25	--:--:--	0		+1800	30 °	22 °
6	Tmp	16	2.280	10:59:28	10:59:30	0	2s	0	11 °	21 °
7	Tmp	18	3.460	11:01:29	11:01:32	0	3s	0	8 °	21 °
8	Tmp	21	4.320	11:04:40	11:05:30	0	50s	+47	13 °	21 °
9	Tmp	26	0.700	11:07:50	11:11:57	0	4m07s	+244	16 °	20 °
10	Tmp	28	1.210	11:14:28	11:14:58	0	30s	+27	13 °	18 °
11	Tmp	28	1.770	11:16:20	11:16:43	0	23s	+20	8 °	18 °
12	Tmp	28	2.370	11:18:20	11:18:17	0	3s	0	7 °	18 °
13	Tmp	31	3.800	11:23:53	11:23:56	0	3s	0	3 °	18 °
14	Tmp	32	4.840	11:26:51	11:30:18	0	3m27s	+204	20 °	18 °
15	Tmp	34	5.060	11:32:19	11:32:23	0	4s	+1	13 °	18 °
16	Tmp	36	0.000	11:39:25	11:39:47	0	22s	+19	22 °	18 °
17	Tmp	42	3.860	11:46:22	11:46:32	0	10s	+7	11 °	18 °
18	Tmp	45	4.870	11:49:09	11:49:17	0	8s	+5	9 °	18 °
19	Tmp	45	5.320	11:50:16	11:50:48	0	32s	+29	8 °	17 °
20	Tmp	47	6.360	11:55:36	11:55:48	0	12s	+9	11 °	17 °
21	Tmp	48	7.060	11:57:09	11:57:46	0	37s	+34	11 °	16 °
22	Tmp	51	9.270	12:02:38	12:02:39	0	1s	0	5 °	16 °
23	Tmp	56	1.190	12:09:17	12:09:25	0	8s	+5	16 °	16 °
24	Tmp	58	1.980	12:11:46	12:12:14	0	28s	+25	17 °	16 °
25	Tmp	59	2.210	12:12:39	12:13:05	0	26s	+23	17 °	16 °
26	Tmp	60	2.830	12:15:08	12:16:52	0	1m44s	+101	12 °	15 °
27	Tmp	60	3.410	12:17:49	12:23:25	0	5m36s	+333	14 °	16 °

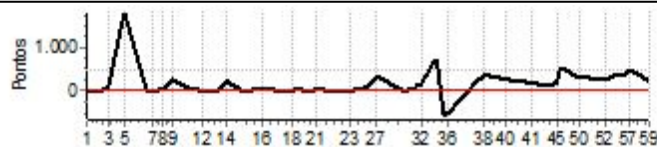
Etapa A	Num 106	Pen 0	PCZ 7	Total PP 3012	PG 5
----------------	----------------	--------------	--------------	----------------------	-------------

28	Tmp	63	4.210	12:27:26	12:27:26	0	0s	0	10 °	10 °
29	Tmp	64	4.970	12:30:17	12:30:52	0	35s	+32	11 °	9 °
30	Tmp	64	5.150	12:31:00	12:31:32	0	32s	+29	10 °	10 °
31	Tmp	64	5.400	12:32:00	12:34:25	0	2m25s	+142	15 °	14 °
32	Tmp	64	5.680	12:33:07	12:35:21	0	2m14s	+131	16 °	15 °
33	Tmp	64	6.790	12:37:34	12:48:28	0	10m54s	+651	24 °	16 °
34	Tmp	64	7.050	12:38:36	12:49:31	0	10m55s	+652	24 °	21 °
35	Tmp	65	7.890	12:41:09	12:38:02	0	3m07s	-552	20 °	20 °
36	Tmp	66	8.400	12:42:33	12:39:40	0	2m53s	-510	20 °	20 °
37	Tmp	69	10.110	12:53:00	12:57:09	0	4m09s	+246	24 °	21 °
38	Tmp	70	0.300	12:54:26	13:00:07	0	5m41s	+338	24 °	22 °
39	Tmp	71	0.710	12:55:14	13:01:10	0	5m56s	+353	24 °	22 °
40	Tmp	73	5.330	13:02:29	13:06:44	0	4m15s	+252	24 °	22 °
41	Tmp	75	0.000	13:11:05	13:13:58	0	2m53s	+170	23 °	22 °
42	Tmp	77	1.040	13:13:38	13:15:49	0	2m11s	+128	23 °	22 °
43	Tmp	77	2.800	13:16:17	13:18:38	0	2m21s	+138	23 °	22 °
44	Tmp	79	3.880	13:18:24	13:20:54	0	2m30s	+147	22 °	22 °
45	Tmp	79	4.650	13:19:33	13:22:23	0	2m50s	+167	22 °	21 °
48	Tmp	80	0.130	13:20:53	13:28:57	0	8m04s	+481	24 °	21 °
49	Tmp	80	0.640	13:21:44	13:30:09	0	8m25s	+502	24 °	22 °
50	Tmp	83	1.620	13:27:14	13:32:10	0	4m56s	+293	24 °	24 °
51	Tmp	85	3.870	13:30:39	13:35:17	0	4m38s	+275	24 °	24 °
52	Tmp	87	6.820	13:36:05	13:40:21	0	4m16s	+253	24 °	24 °
53	Tmp	87	7.430	13:37:55	13:42:56	0	5m01s	+298	24 °	24 °
54	Tmp	88	8.210	13:40:32	13:46:50	0	6m18s	+375	24 °	24 °

PC	Tp	Trc	DistPC	Ideal	Passagem	Pen	Erro	Pontos	NoPC	AtePC
55	Tmp	89	8.410	13:41:18	13:47:33	0	6m15s	+372	24 °	24 °
56	Tmp	89	8.810	13:42:54	13:49:06	0	6m12s	+369	24 °	24 °
57	Tmp	89	9.220	13:44:32	13:52:05	0	7m33s	+450	24 °	24 °
58	Tmp	89	9.540	13:45:49	13:53:08	0	7m19s	+436	24 °	24 °
59	Tmp	92	1.580	13:51:25	13:55:11	0	3m46s	+223	24 °	24 °

Etapa B	Num 106	Pen 0	PCZ 1	Total PP 8965	PG 0
----------------	----------------	--------------	--------------	----------------------	-------------

nº 1	A PP 3012	B PP 8965	Tot PP 11977	Col. 19º
-------------	------------------	------------------	---------------------	-----------------



Performance Individual

PC	Tp	Trc	DistPC	Ideal	Passagem	Pen	Erro	Pontos	NoPC	AtePC
N u m	107	107 / Jorge Fonseca Campos Nogueira								
		Cat / NL / Largada GPS / 2 / 10:35:30								
		Carmo do Cajuru								

PC	Tp	Trc	DistPC	Ideal	Passagem	Pen	Erro	Pontos	NoPC	AtePC
1	Tmp	6	2.340	10:39:36	10:39:36	0	0s	0	17°	17°
2	Tmp	9	4.070	10:43:59	10:43:59	0	0s	0	12°	9°
3	Tmp	11	4.900	10:46:48	10:48:42	0	1m54s	+111	11°	9°
5	Tmp	14	0.560	10:51:55	10:52:12	0	17s	+14	5°	6°
6	Tmp	16	2.280	10:59:58	11:00:01	0	3s	0	10°	6°
7	Tmp	18	3.460	11:01:59	11:02:46	0	47s	+44	18°	7°
8	Tmp	21	4.320	11:05:10	11:05:39	0	29s	+26	8°	6°
9	Tmp	26	0.700	11:08:20	11:15:40	0	7m20s	+437	22°	12°
10	Tmp	28	1.210	11:14:58	11:17:47	0	2m49s	+166	18°	12°
11	Tmp	28	1.770	11:16:50	11:19:33	0	2m43s	+160	16°	13°
12	Tmp	28	2.370	11:18:50	11:21:21	0	2m31s	+148	18°	13°
13	Tmp	31	3.800	11:24:23	11:24:33	0	10s	+7	12°	13°
14	Tmp	32	4.840	11:27:21	11:27:27	0	6s	+3	6°	12°
15	Tmp	34	5.060	11:32:49	11:28:18	0	4m31s	-804	27°	14°
16	Tmp	36	0.000	11:39:55	11:40:09	0	14s	+11	17°	14°
17	Tmp	42	3.860	11:46:52	11:47:06	0	14s	+11	14°	14°
18	Tmp	45	4.870	11:49:39	11:50:24	0	45s	+42	16°	14°
19	Tmp	45	5.320	11:50:46	11:51:45	0	59s	+56	15°	14°
20	Tmp	47	6.360	11:56:06	11:56:08	0	2s	0	8°	14°
21	Tmp	48	7.060	11:57:39	11:58:16	0	37s	+34	10°	13°
22	Tmp	51	9.270	12:03:08	12:03:12	0	4s	+1	8°	13°
23	Tmp	56	1.190	12:09:47	12:09:56	0	9s	+6	17°	12°
24	Tmp	58	1.980	12:12:16	12:12:20	0	4s	+1	12°	12°
25	Tmp	59	2.210	12:13:09	12:13:13	0	4s	+1	9°	12°
26	Tmp	60	2.830	12:15:38	12:16:57	0	1m19s	+76	9°	12°
27	Tmp	60	3.410	12:18:19	12:24:02	0	5m43s	+340	16°	12°

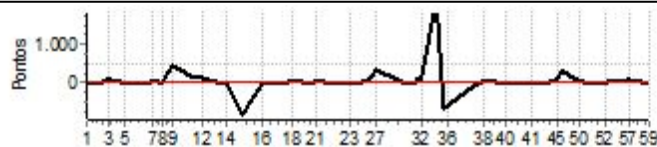
Etapa A	Num	107	Pen	0	PCZ	4	Total PP	2499	PG	9
---------	-----	-----	-----	---	-----	---	----------	------	----	---

28	Tmp	63	4.210	12:27:56	12:27:53	0	3s	0	9°	9°
29	Tmp	64	4.970	12:30:47	12:30:58	0	11s	+8	3°	3°
30	Tmp	64	5.150	12:31:30	12:31:33	0	3s	0	4°	3°
31	Tmp	64	5.400	12:32:30	12:34:27	0	1m57s	+114	14°	9°
32	Tmp	64	5.680	12:33:37	12:35:23	0	1m46s	+103	14°	12°
33	Tmp	64	6.790	12:38:04	--:--:--	0		+1800	30°	24°
34	Tmp	64	7.050	12:39:06	--:--:--	0		+1800	30°	25°
35	Tmp	65	7.890	12:41:39	12:38:07	0	3m32s	-627	22°	25°
36	Tmp	66	8.400	12:43:03	12:39:51	0	3m12s	-567	21°	25°
37	Tmp	69	10.110	12:53:30	12:53:43	0	13s	+10	6°	24°
38	Tmp	70	0.300	12:54:56	12:55:46	0	50s	+47	10°	24°
39	Tmp	71	0.710	12:55:44	12:56:40	0	56s	+53	10°	24°
40	Tmp	73	5.330	13:02:59	13:03:03	0	4s	+1	9°	24°
41	Tmp	75	0.000	13:11:35	13:11:37	0	2s	0	13°	24°
42	Tmp	77	1.040	13:14:08	13:14:18	0	10s	+7	12°	24°
43	Tmp	77	2.800	13:16:47	13:17:07	0	20s	+17	11°	24°
44	Tmp	79	3.880	13:18:54	13:19:39	0	45s	+42	14°	24°
45	Tmp	79	4.650	13:20:03	13:21:18	0	1m15s	+72	15°	24°
48	Tmp	80	0.130	13:21:23	13:25:57	0	4m34s	+271	22°	24°
49	Tmp	80	0.640	13:22:14	13:27:03	0	4m49s	+286	21°	24°
50	Tmp	83	1.620	13:27:44	13:28:51	0	1m07s	+64	17°	23°
51	Tmp	85	3.870	13:31:09	13:31:32	0	23s	+20	15°	22°
52	Tmp	87	6.820	13:36:35	13:36:51	0	16s	+13	11°	22°
53	Tmp	87	7.430	13:38:25	13:39:11	0	46s	+43	10°	22°
54	Tmp	88	8.210	13:41:02	13:41:43	0	41s	+38	9°	22°

PC	Tp	Trc	DistPC	Ideal	Passagem	Pen	Erro	Pontos	NoPC	AtePC
55	Tmp	89	8.410	13:41:48	13:42:22	0	34s	+31	7°	21°
56	Tmp	89	8.810	13:43:24	13:44:08	0	44s	+41	11°	21°
57	Tmp	89	9.220	13:45:02	13:46:32	0	1m30s	+87	14°	21°
58	Tmp	89	9.540	13:46:19	13:47:30	0	1m11s	+68	13°	21°
59	Tmp	92	1.580	13:51:55	13:51:55	0	0s	0	14°	21°

Etapa B	Num	107	Pen	0	PCZ	4	Total PP	6230	PG	0
---------	-----	-----	-----	---	-----	---	----------	------	----	---

n°	2	A	PP	2499	12°	B	PP	6230	21°	Tot PP	8729	Col.	18°
----	---	---	----	------	-----	---	----	------	-----	--------	------	------	-----



Performance Individual

PC	Tp	Trc	DistPC	Ideal	Passagem	Pen	Erro	Pontos	NoPC	AtePC
N u m	108	108 / Gustavo Aguiar								
		Cat / NL / Largada GPS / 3 / 10:36:00								
		Mar de Espanha								

PC	Tp	Trc	DistPC	Ideal	Passagem	Pen	Erro	Pontos	NoPC	AtePC
1	Tmp	6	2.340	10:40:06	10:39:42	0	24s	-63	26 °	26 °
2	Tmp	9	4.070	10:44:29	10:44:29	0	0s	0	11 °	20 °
3	Tmp	11	4.900	10:47:18	10:50:50	0	3m32s	+209	23 °	19 °
5	Tmp	14	0.560	10:52:25	10:53:19	0	54s	+51	12 °	14 °
6	Tmp	16	2.280	11:00:28	11:00:03	0	25s	-66	19 °	15 °
7	Tmp	18	3.460	11:02:29	11:02:26	0	3s	0	7 °	15 °
8	Tmp	21	4.320	11:05:40	11:06:37	0	57s	+54	14 °	15 °
9	Tmp	26	0.700	11:08:50	11:12:22	0	3m32s	+209	13 °	13 °
10	Tmp	28	1.210	11:15:28	11:16:18	0	50s	+47	16 °	10 °
11	Tmp	28	1.770	11:17:20	11:19:08	0	1m48s	+105	15 °	11 °
12	Tmp	28	2.370	11:19:20	11:20:21	0	1m01s	+58	17 °	11 °
13	Tmp	31	3.800	11:24:53	11:25:10	0	17s	+14	16 °	10 °
14	Tmp	32	4.840	11:27:51	11:30:13	0	2m22s	+139	19 °	11 °
15	Tmp	34	5.060	11:33:19	11:33:20	0	1s	0	6 °	11 °
16	Tmp	36	0.000	11:40:25	11:40:35	0	10s	+7	14 °	11 °
17	Tmp	42	3.860	11:47:22	11:47:25	0	3s	0	8 °	11 °
18	Tmp	45	4.870	11:50:09	11:50:32	0	23s	+20	15 °	11 °
19	Tmp	45	5.320	11:51:16	11:52:10	0	54s	+51	13 °	10 °
20	Tmp	47	6.360	11:56:36	12:01:56	0	5m20s	+317	25 °	11 °
21	Tmp	48	7.060	11:58:09	12:04:06	0	5m57s	+354	24 °	12 °
22	Tmp	51	9.270	12:03:38	12:08:14	0	4m36s	+273	23 °	12 °
23	Tmp	56	1.190	12:10:17	12:12:03	0	1m46s	+103	23 °	13 °
24	Tmp	58	1.980	12:12:46	12:15:07	0	2m21s	+138	22 °	13 °
25	Tmp	59	2.210	12:13:39	12:16:22	0	2m43s	+160	23 °	13 °
26	Tmp	60	2.830	12:16:08	12:20:56	0	4m48s	+285	24 °	17 °
27	Tmp	60	3.410	12:18:49	12:33:56	0	15m07s	+900	27 °	19 °

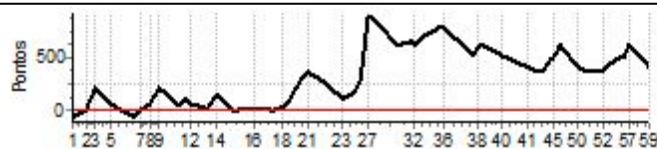
Etapa A	Num	108	Pen	0	PCZ	4	Total PP	3623	PG	2
---------	-----	-----	-----	---	-----	---	----------	------	----	---

28	Tmp	63	4.210	12:28:26	12:38:41	0	10m15s	+612	27 °	27 °
29	Tmp	64	4.970	12:31:17	12:41:54	0	10m37s	+634	27 °	27 °
30	Tmp	64	5.150	12:32:00	12:42:26	0	10m26s	+623	26 °	26 °
31	Tmp	64	5.400	12:33:00	12:43:40	0	10m40s	+637	26 °	26 °
32	Tmp	64	5.680	12:34:07	12:44:26	0	10m19s	+616	27 °	26 °
33	Tmp	64	6.790	12:38:34	12:50:34	0	12m00s	+717	25 °	26 °
34	Tmp	64	7.050	12:39:36	12:51:44	0	12m08s	+725	25 °	26 °
35	Tmp	65	7.890	12:42:09	12:55:17	0	13m08s	+785	26 °	26 °
36	Tmp	66	8.400	12:43:33	12:56:34	0	13m01s	+778	26 °	26 °
37	Tmp	69	10.110	12:54:00	13:02:30	0	8m30s	+507	26 °	26 °
38	Tmp	70	0.300	12:55:26	13:05:20	0	9m54s	+591	26 °	26 °
39	Tmp	71	0.710	12:56:14	13:06:23	0	10m09s	+606	26 °	26 °
40	Tmp	73	5.330	13:03:29	13:11:54	0	8m25s	+502	26 °	26 °
41	Tmp	75	0.000	13:12:05	13:18:50	0	6m45s	+402	26 °	26 °
42	Tmp	77	1.040	13:14:38	13:20:31	0	5m53s	+350	26 °	26 °
43	Tmp	77	2.800	13:17:17	13:23:38	0	6m21s	+378	26 °	26 °
44	Tmp	79	3.880	13:19:24	13:27:18	0	7m54s	+471	26 °	26 °
45	Tmp	79	4.650	13:20:33	13:28:56	0	8m23s	+500	26 °	26 °
48	Tmp	80	0.130	13:21:53	13:31:28	0	9m35s	+572	25 °	26 °
49	Tmp	80	0.640	13:22:44	13:32:58	0	10m14s	+611	25 °	26 °
50	Tmp	83	1.620	13:28:14	13:34:56	0	6m42s	+399	25 °	26 °
51	Tmp	85	3.870	13:31:39	13:37:46	0	6m07s	+364	25 °	26 °
52	Tmp	87	6.820	13:37:05	13:43:15	0	6m10s	+367	25 °	26 °
53	Tmp	87	7.430	13:38:55	13:46:08	0	7m13s	+430	25 °	26 °
54	Tmp	88	8.210	13:41:32	13:49:27	0	7m55s	+472	25 °	26 °

PC	Tp	Trc	DistPC	Ideal	Passagem	Pen	Erro	Pontos	NoPC	AtePC
55	Tmp	89	8.410	13:42:18	13:50:37	0	8m19s	+496	25 °	26 °
56	Tmp	89	8.810	13:43:54	13:52:17	0	8m23s	+500	25 °	26 °
57	Tmp	89	9.220	13:45:32	13:55:47	0	10m15s	+612	25 °	26 °
58	Tmp	89	9.540	13:46:49	13:56:42	0	9m53s	+590	25 °	26 °
59	Tmp	92	1.580	13:52:25	13:59:05	0	6m40s	+397	25 °	26 °

Etapa B	Num	108	Pen	0	PCZ	0	Total PP	16244	PG	0
---------	-----	-----	-----	---	-----	---	----------	-------	----	---

nº	3	A	PP	3623	19º	B	PP	16244	26º	Tot PP	19867	Col.	23º
----	---	---	----	------	-----	---	----	-------	-----	--------	-------	------	-----



Performance Individual

PC	Tp	Trc	DistPC	Ideal	Passagem	Pen	Erro	Pontos	NoPC	AtePC
N u m	109	109 / Brener Antonio de Souza Murad								
		Cat / NL / Largada		GPS / 4 / 10:36:30						
		Luminarias								

PC	Tp	Trc	DistPC	Ideal	Passagem	Pen	Erro	Pontos	NoPC	AtePC
1	Tmp	6	2.340	10:40:36	10:40:35	0	1s	0	16°	16°
2	Tmp	9	4.070	10:44:59	10:45:08	0	9s	+6	19°	15°
3	Tmp	11	4.900	10:47:48	10:49:26	0	1m38s	+95	7°	6°
5	Tmp	14	0.560	10:52:55	10:53:18	0	23s	+20	6°	5°
6	Tmp	16	2.280	11:00:58	11:01:01	0	3s	0	9°	5°
7	Tmp	18	3.460	11:02:59	11:03:02	0	3s	0	6°	5°
8	Tmp	21	4.320	11:06:10	11:06:25	0	15s	+12	3°	5°
9	Tmp	26	0.700	11:09:20	11:13:24	0	4m04s	+241	15°	5°
10	Tmp	28	1.210	11:15:58	11:16:12	0	14s	+11	9°	5°
11	Tmp	28	1.770	11:17:50	11:16:46	0	1m04s	-183	17°	7°
12	Tmp	28	2.370	11:19:50	11:20:15	0	25s	+22	11°	7°
13	Tmp	31	3.800	11:25:23	11:25:30	0	7s	+4	7°	7°
14	Tmp	32	4.840	11:28:21	11:29:01	0	40s	+37	16°	7°
15	Tmp	34	5.060	11:33:49	11:33:55	0	6s	+3	15°	7°
16	Tmp	36	0.000	11:40:55	11:40:54	0	1s	0	6°	7°
17	Tmp	42	3.860	11:47:52	11:47:55	0	3s	0	7°	7°
18	Tmp	45	4.870	11:50:39	11:50:40	0	1s	0	6°	6°
19	Tmp	45	5.320	11:51:46	12:02:02	0	10m16s	+613	27°	11°
20	Tmp	47	6.360	11:57:06	12:09:05	0	11m59s	+716	28°	13°
21	Tmp	48	7.060	11:58:39	12:11:18	0	12m39s	+756	27°	19°
22	Tmp	51	9.270	12:04:08	12:14:38	0	10m30s	+627	24°	20°
23	Tmp	56	1.190	12:10:47	12:17:58	0	7m11s	+428	25°	20°
24	Tmp	58	1.980	12:13:16	12:20:42	0	7m26s	+443	25°	20°
25	Tmp	59	2.210	12:14:09	12:21:31	0	7m22s	+439	25°	20°
26	Tmp	60	2.830	12:16:38	12:24:31	0	7m53s	+470	26°	20°
27	Tmp	60	3.410	12:19:19	12:30:05	0	10m46s	+643	24°	20°

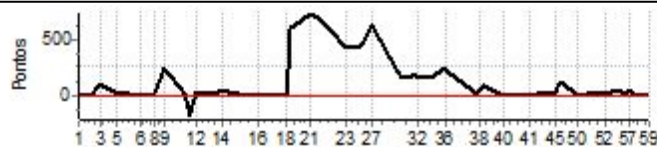
Etapa A	Num	109	Pen	0	PCZ	6	Total PP	5769	PG	1
---------	-----	-----	-----	---	-----	---	----------	------	----	---

28	Tmp	63	4.210	12:28:56	12:31:55	0	2m59s	+176	24°	24°
29	Tmp	64	4.970	12:31:47	12:34:43	0	2m56s	+173	21°	24°
30	Tmp	64	5.150	12:32:30	12:35:16	0	2m46s	+163	21°	23°
31	Tmp	64	5.400	12:33:30	12:36:35	0	3m05s	+182	20°	22°
32	Tmp	64	5.680	12:34:37	12:37:16	0	2m39s	+156	18°	20°
33	Tmp	64	6.790	12:39:04	12:41:53	0	2m49s	+166	14°	17°
34	Tmp	64	7.050	12:40:06	12:42:59	0	2m53s	+170	14°	16°
35	Tmp	65	7.890	12:42:39	12:46:28	0	3m49s	+226	13°	15°
36	Tmp	66	8.400	12:44:03	12:48:00	0	3m57s	+234	11°	14°
37	Tmp	69	10.110	12:54:30	12:54:48	0	18s	+15	10°	14°
38	Tmp	70	0.300	12:55:56	12:56:48	0	52s	+49	11°	14°
39	Tmp	71	0.710	12:56:44	12:58:04	0	1m20s	+77	14°	14°
40	Tmp	73	5.330	13:03:59	13:04:02	0	3s	0	8°	14°
41	Tmp	75	0.000	13:12:35	13:12:36	0	1s	0	12°	14°
42	Tmp	77	1.040	13:15:08	13:15:15	0	7s	+4	9°	14°
43	Tmp	77	2.800	13:17:47	13:17:56	0	9s	+6	5°	14°
44	Tmp	79	3.880	13:19:54	13:20:02	0	8s	+5	7°	14°
45	Tmp	79	4.650	13:21:03	13:21:21	0	18s	+15	6°	14°
48	Tmp	80	0.130	13:22:23	13:23:42	0	1m19s	+76	8°	14°
49	Tmp	80	0.640	13:23:14	13:25:04	0	1m50s	+107	8°	14°
50	Tmp	83	1.620	13:28:44	13:28:47	0	3s	0	8°	14°
51	Tmp	85	3.870	13:32:09	13:32:15	0	6s	+3	14°	14°
52	Tmp	87	6.820	13:37:35	13:37:39	0	4s	+1	6°	14°
53	Tmp	87	7.430	13:39:25	13:39:48	0	23s	+20	6°	14°
54	Tmp	88	8.210	13:42:02	13:42:45	0	43s	+40	10°	14°

PC	Tp	Trc	DistPC	Ideal	Passagem	Pen	Erro	Pontos	NoPC	AtePC
55	Tmp	89	8.410	13:42:48	13:43:31	0	43s	+40	10°	13°
56	Tmp	89	8.810	13:44:24	13:44:40	0	16s	+13	7°	13°
57	Tmp	89	9.220	13:46:02	13:46:35	0	33s	+30	8°	13°
58	Tmp	89	9.540	13:47:19	13:47:32	0	13s	+10	5°	13°
59	Tmp	92	1.580	13:52:55	13:52:57	0	2s	0	13°	13°

Etapa B	Num	109	Pen	0	PCZ	4	Total PP	2157	PG	8
---------	-----	-----	-----	---	-----	---	----------	------	----	---

n°	4	A	PP	5769	20°	B	PP	2157	13°	Tot PP	7926	Col.	16°
----	---	---	----	------	-----	---	----	------	-----	--------	------	------	-----



Performance Individual

PC	Tp	Trc	DistPC	Ideal	Passagem	Pen	Erro	Pontos	NoPC	AtePC
N	u	110	110 / Silas Vidal							
			Cat / NL / Largada GPS / 5 / 10:37:00							
			Lagoa da Prata -mg							
m	8°									

PC	Tp	Trc	DistPC	Ideal	Passagem	Pen	Erro	Pontos	NoPC	AtePC
1	Tmp	6	2.340	10:41:06	10:41:05	0	1s	0	15°	15°
2	Tmp	9	4.070	10:45:29	10:45:42	0	13s	+10	20°	18°
3	Tmp	11	4.900	10:48:18	10:50:56	0	2m38s	+155	18°	17°
5	Tmp	14	0.560	10:53:25	--:--:--	0		+1800	29°	25°
6	Tmp	16	2.280	11:01:28	10:59:10	0	2m18s	-405	24°	25°
7	Tmp	18	3.460	11:03:29	11:03:39	0	10s	+7	10°	23°
8	Tmp	21	4.320	11:06:40	11:06:57	0	17s	+14	4°	22°
9	Tmp	26	0.700	11:09:50	11:11:14	0	1m24s	+81	4°	21°
10	Tmp	28	1.210	11:16:28	11:16:30	0	2s	0	4°	20°
11	Tmp	28	1.770	11:18:20	11:19:29	0	1m09s	+66	13°	19°
12	Tmp	28	2.370	11:20:20	11:21:09	0	49s	+46	15°	19°
13	Tmp	31	3.800	11:25:53	11:25:50	0	3s	0	2°	19°
14	Tmp	32	4.840	11:28:51	11:29:03	0	12s	+9	10°	19°
15	Tmp	34	5.060	11:34:19	11:34:22	0	3s	0	5°	19°
16	Tmp	36	0.000	11:41:25	11:41:31	0	6s	+3	7°	19°
17	Tmp	42	3.860	11:48:22	11:48:42	0	20s	+17	19°	19°
18	Tmp	45	4.870	11:51:09	11:51:07	0	2s	0	5°	19°
19	Tmp	45	5.320	11:52:16	11:52:26	0	10s	+7	2°	19°
20	Tmp	47	6.360	11:57:36	11:57:30	0	6s	-9	10°	19°
21	Tmp	48	7.060	11:59:09	11:59:28	0	19s	+16	6°	18°
22	Tmp	51	9.270	12:04:38	12:04:45	0	7s	+4	10°	18°
23	Tmp	56	1.190	12:11:17	12:11:13	0	4s	-3	13°	18°
24	Tmp	58	1.980	12:13:46	12:13:44	0	2s	0	11°	18°
25	Tmp	59	2.210	12:14:39	12:14:38	0	1s	0	6°	17°
26	Tmp	60	2.830	12:17:08	12:17:48	0	40s	+37	3°	16°
27	Tmp	60	3.410	12:19:49	12:22:40	0	2m51s	+168	6°	13°

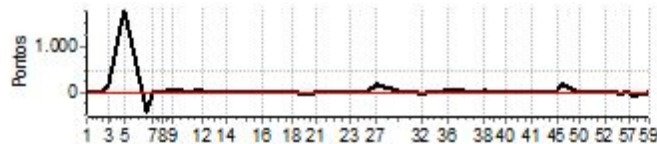
Etapa A	Num 110	Pen 0	PCZ 7	Total PP 2857	PG 8
----------------	----------------	--------------	--------------	----------------------	-------------

28	Tmp	63	4.210	12:29:26	12:29:23	0	3s	0	8°	8°
29	Tmp	64	4.970	12:32:17	12:32:23	0	6s	+3	1°	1°
30	Tmp	64	5.150	12:33:00	12:32:58	0	2s	0	3°	1°
31	Tmp	64	5.400	12:34:00	12:34:07	0	7s	+4	4°	2°
32	Tmp	64	5.680	12:35:07	12:34:55	0	12s	-27	6°	4°
33	Tmp	64	6.790	12:39:34	12:40:06	0	32s	+29	5°	4°
34	Tmp	64	7.050	12:40:36	12:41:00	0	24s	+21	5°	3°
35	Tmp	65	7.890	12:43:09	12:43:45	0	36s	+33	1°	3°
36	Tmp	66	8.400	12:44:33	12:46:08	0	1m35s	+92	8°	3°
37	Tmp	69	10.110	12:55:00	12:55:26	0	26s	+23	12°	3°
38	Tmp	70	0.300	12:56:26	12:57:16	0	50s	+47	9°	5°
39	Tmp	71	0.710	12:57:14	12:58:03	0	49s	+46	9°	6°
40	Tmp	73	5.330	13:04:29	13:04:25	0	4s	-3	12°	6°
41	Tmp	75	0.000	13:13:05	13:13:04	0	1s	0	11°	6°
42	Tmp	77	1.040	13:15:38	13:15:50	0	12s	+9	13°	7°
43	Tmp	77	2.800	13:18:17	13:18:30	0	13s	+10	7°	7°
44	Tmp	79	3.880	13:20:24	13:20:43	0	19s	+16	8°	7°
45	Tmp	79	4.650	13:21:33	13:22:23	0	50s	+47	9°	7°
48	Tmp	80	0.130	13:22:53	13:25:11	0	2m18s	+135	14°	7°
49	Tmp	80	0.640	13:23:44	13:26:39	0	2m55s	+172	14°	7°
50	Tmp	83	1.620	13:29:14	13:29:18	0	4s	+1	11°	7°
51	Tmp	85	3.870	13:32:39	13:32:42	0	3s	0	12°	7°
52	Tmp	87	6.820	13:38:05	13:38:06	0	1s	0	5°	7°
53	Tmp	87	7.430	13:39:55	13:40:05	0	10s	+7	4°	6°
54	Tmp	88	8.210	13:42:32	13:42:32	0	0s	0	3°	6°

PC	Tp	Trc	DistPC	Ideal	Passagem	Pen	Erro	Pontos	NoPC	AtePC
55	Tmp	89	8.410	13:43:18	13:43:12	0	6s	-9	3°	6°
56	Tmp	89	8.810	13:44:54	13:44:53	0	1s	0	4°	6°
57	Tmp	89	9.220	13:46:32	13:46:34	0	2s	0	1°	6°
58	Tmp	89	9.540	13:47:49	13:47:28	0	21s	-54	11°	6°
59	Tmp	92	1.580	13:53:25	13:53:26	0	1s	0	12°	6°

Etapa B	Num 110	Pen 0	PCZ 9	Total PP 788	PG 15
----------------	----------------	--------------	--------------	---------------------	--------------

n° 5	A PP 2857	13°	B PP 788	6°	Tot PP 3645	Col. 8°
-------------	------------------	------------	-----------------	-----------	--------------------	----------------



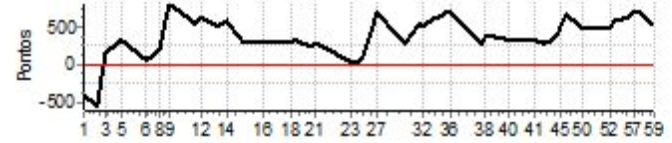
Performance Individual

PC	Tp	Trc	DistPC	Ideal	Passagem	Pen	Erro	Pontos	NoPC	AtePC
N	u	111	111 / Washington P. Rezende							
			Cat / NL / Largada		GPS / 6 / 10:37:30					
			Poço Fundo							
PC	Tp	Trc	DistPC	Ideal	Passagem	Pen	Erro	Pontos	NoPC	AtePC
1	Tmp	6	2.340	10:41:36	10:39:12	0	2m24s	-423	28 °	28 °
2	Tmp	9	4.070	10:45:59	10:42:56	0	3m03s	-540	27 °	27 °
3	Tmp	11	4.900	10:48:48	10:51:24	0	2m36s	+153	17 °	27 °
5	Tmp	14	0.560	10:53:55	10:59:24	0	5m29s	+326	18 °	21 °
6	Tmp	16	2.280	11:01:58	11:03:24	0	1m26s	+83	20 °	20 °
7	Tmp	18	3.460	11:03:59	11:05:35	0	1m36s	+93	21 °	19 °
8	Tmp	21	4.320	11:07:10	11:10:30	0	3m20s	+197	23 °	19 °
9	Tmp	26	0.700	11:10:20	11:23:58	0	13m38s	+815	24 °	22 °
10	Tmp	28	1.210	11:16:58	11:26:54	0	9m56s	+593	23 °	23 °
11	Tmp	28	1.770	11:18:50	11:27:49	0	8m59s	+536	22 °	22 °
12	Tmp	28	2.370	11:20:50	11:31:22	0	10m32s	+629	26 °	22 °
13	Tmp	31	3.800	11:26:23	11:35:01	0	8m38s	+515	23 °	23 °
14	Tmp	32	4.840	11:29:21	11:38:59	0	9m38s	+575	24 °	22 °
15	Tmp	34	5.060	11:34:49	11:39:53	0	5m04s	+301	23 °	23 °
16	Tmp	36	0.000	11:41:55	11:47:09	0	5m14s	+311	25 °	23 °
17	Tmp	42	3.860	11:48:52	11:54:11	0	5m19s	+316	25 °	23 °
18	Tmp	45	4.870	11:51:39	11:56:40	0	5m01s	+298	25 °	23 °
19	Tmp	45	5.320	11:52:46	11:58:14	0	5m28s	+325	25 °	23 °
20	Tmp	47	6.360	11:58:06	12:02:05	0	3m59s	+236	23 °	23 °
21	Tmp	48	7.060	11:59:39	12:04:19	0	4m40s	+277	22 °	23 °
22	Tmp	51	9.270	12:05:08	12:08:03	0	2m55s	+172	20 °	23 °
23	Tmp	56	1.190	12:11:47	12:12:13	0	26s	+23	18 °	23 °
24	Tmp	58	1.980	12:14:16	12:15:14	0	58s	+55	19 °	23 °
25	Tmp	59	2.210	12:15:09	12:16:37	0	1m28s	+85	20 °	23 °
26	Tmp	60	2.830	12:17:38	12:23:06	0	5m28s	+325	25 °	23 °
27	Tmp	60	3.410	12:20:19	12:31:46	0	11m27s	+684	25 °	23 °

PC	Tp	Trc	DistPC	Ideal	Passagem	Pen	Erro	Pontos	NoPC	AtePC
55	Tmp	89	8.410	13:43:48	13:54:22	0	10m34s	+631	26 °	25 °
56	Tmp	89	8.810	13:45:24	13:55:43	0	10m19s	+616	26 °	25 °
57	Tmp	89	9.220	13:47:02	13:59:02	0	12m00s	+717	26 °	25 °
58	Tmp	89	9.540	13:48:19	14:00:09	0	11m50s	+707	26 °	25 °
59	Tmp	92	1.580	13:53:55	14:02:38	0	8m43s	+520	26 °	25 °

Etapa B	Num 111	Pen 0	PCZ 0	Total PP 15191	PG 0
----------------	----------------	--------------	--------------	-----------------------	-------------

nº 6	A PP 8886	23º	B PP 15191	25º	Tot PP 24077	Col. 25º
-------------	------------------	------------	-------------------	------------	---------------------	-----------------



PC	Tp	Trc	DistPC	Ideal	Passagem	Pen	Erro	Pontos	NoPC	AtePC
Etapa A Num 111 Pen 0 PCZ 0 Total PP 8886 PG 0										
28	Tmp	63	4.210	12:29:56	12:34:37	0	4m41s	+278	25 °	25 °
29	Tmp	64	4.970	12:32:47	12:40:01	0	7m14s	+431	25 °	25 °
30	Tmp	64	5.150	12:33:30	12:41:46	0	8m16s	+493	25 °	25 °
31	Tmp	64	5.400	12:34:30	12:43:26	0	8m56s	+533	25 °	25 °
32	Tmp	64	5.680	12:35:37	12:44:15	0	8m38s	+515	25 °	25 °
33	Tmp	64	6.790	12:40:04	12:50:31	0	10m27s	+624	23 °	25 °
34	Tmp	64	7.050	12:41:06	12:51:38	0	10m32s	+629	23 °	24 °
35	Tmp	65	7.890	12:43:39	12:55:27	0	11m48s	+705	25 °	24 °
36	Tmp	66	8.400	12:45:03	12:56:53	0	11m50s	+707	25 °	24 °
37	Tmp	69	10.110	12:55:30	13:00:29	0	4m59s	+296	25 °	25 °
38	Tmp	70	0.300	12:56:56	13:03:15	0	6m19s	+376	25 °	25 °
39	Tmp	71	0.710	12:57:44	13:04:10	0	6m26s	+383	25 °	25 °
40	Tmp	73	5.330	13:04:59	13:10:40	0	5m41s	+338	25 °	25 °
41	Tmp	75	0.000	13:13:35	13:19:15	0	5m40s	+337	25 °	25 °
42	Tmp	77	1.040	13:16:08	13:20:55	0	4m47s	+284	24 °	25 °
43	Tmp	77	2.800	13:18:47	13:24:03	0	5m16s	+313	24 °	25 °
44	Tmp	79	3.880	13:20:54	13:27:27	0	6m33s	+390	25 °	25 °
45	Tmp	79	4.650	13:22:03	13:30:20	0	8m17s	+494	25 °	25 °
48	Tmp	80	0.130	13:23:23	13:33:36	0	10m13s	+610	26 °	25 °
49	Tmp	80	0.640	13:24:14	13:35:32	0	11m18s	+675	26 °	25 °
50	Tmp	83	1.620	13:29:44	13:37:44	0	8m00s	+477	26 °	25 °
51	Tmp	85	3.870	13:33:09	13:40:58	0	7m49s	+466	26 °	25 °
52	Tmp	87	6.820	13:38:35	13:46:24	0	7m49s	+466	26 °	25 °
53	Tmp	87	7.430	13:40:25	13:50:09	0	9m44s	+581	26 °	25 °
54	Tmp	88	8.210	13:43:02	13:53:04	0	10m02s	+599	26 °	25 °



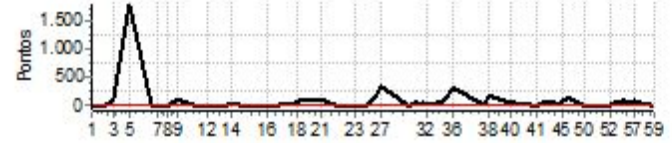
Performance Individual

PC	Tp	Trc	DistPC	Ideal	Passagem	Pen	Erro	Pontos	NoPC	AtePC
N	u	112	112 / Vinicius Felicioni							
			Cat / NL / Largada		GPS / 7 / 10:38:00					
			Alfenas							
PC	Tp	Trc	DistPC	Ideal	Passagem	Pen	Erro	Pontos	NoPC	AtePC
1	Tmp	6	2.340	10:42:06	10:42:08	0	2s	0	14 °	14 °
2	Tmp	9	4.070	10:46:29	10:46:32	0	3s	0	10 °	8 °
3	Tmp	11	4.900	10:49:18	10:51:16	0	1m58s	+115	12 °	10 °
5	Tmp	14	0.560	10:54:25	--:--:--	0		+1800	28 °	23 °
6	Tmp	16	2.280	11:02:28	11:02:31	0	3s	0	8 °	22 °
7	Tmp	18	3.460	11:04:29	11:04:33	0	4s	+1	9 °	22 °
8	Tmp	21	4.320	11:07:40	11:07:47	0	7s	+4	1 °	20 °
9	Tmp	26	0.700	11:10:50	11:12:55	0	2m05s	+122	7 °	18 °
10	Tmp	28	1.210	11:17:28	11:17:43	0	15s	+12	10 °	17 °
11	Tmp	28	1.770	11:19:20	11:19:20	0	0s	0	4 °	17 °
12	Tmp	28	2.370	11:21:20	11:21:23	0	3s	0	6 °	17 °
13	Tmp	31	3.800	11:26:53	11:27:09	0	16s	+13	14 °	17 °
14	Tmp	32	4.840	11:29:51	11:30:30	0	39s	+36	15 °	16 °
15	Tmp	34	5.060	11:35:19	11:35:23	0	4s	+1	12 °	15 °
16	Tmp	36	0.000	11:42:25	11:42:35	0	10s	+7	13 °	15 °
17	Tmp	42	3.860	11:49:22	11:49:43	0	21s	+18	20 °	15 °
18	Tmp	45	4.870	11:52:09	11:53:05	0	56s	+53	18 °	15 °
19	Tmp	45	5.320	11:53:16	11:54:35	0	1m19s	+76	17 °	15 °
20	Tmp	47	6.360	11:58:36	12:00:20	0	1m44s	+101	21 °	15 °
21	Tmp	48	7.060	12:00:09	12:02:08	0	1m59s	+116	20 °	15 °
22	Tmp	51	9.270	12:05:38	12:05:40	0	2s	0	4 °	15 °
23	Tmp	56	1.190	12:12:17	12:12:24	0	7s	+4	15 °	15 °
24	Tmp	58	1.980	12:14:46	12:14:53	0	7s	+4	13 °	15 °
25	Tmp	59	2.210	12:15:39	12:15:44	0	5s	+2	11 °	14 °
26	Tmp	60	2.830	12:18:08	12:19:53	0	1m45s	+102	13 °	13 °
27	Tmp	60	3.410	12:20:49	12:26:40	0	5m51s	+348	17 °	15 °

PC	Tp	Trc	DistPC	Ideal	Passagem	Pen	Erro	Pontos	NoPC	AtePC
55	Tmp	89	8.410	13:44:18	13:45:33	0	1m15s	+72	13 °	11 °
56	Tmp	89	8.810	13:45:54	13:46:57	0	1m03s	+60	12 °	12 °
57	Tmp	89	9.220	13:47:32	13:48:51	0	1m19s	+76	13 °	12 °
58	Tmp	89	9.540	13:48:49	13:49:47	0	58s	+55	12 °	12 °
59	Tmp	92	1.580	13:54:25	13:54:30	0	5s	+2	16 °	12 °

Etapa B	Num 112	Pen 0	PCZ 3	Total PP 2067	PG 9
----------------	----------------	--------------	--------------	----------------------	-------------

nº 7	A PP 2935	15º	B PP 2067	12º	Tot PP 5002	Col. 12º
-------------	------------------	------------	------------------	------------	--------------------	-----------------



PC	Tp	Trc	DistPC	Ideal	Passagem	Pen	Erro	Pontos	NoPC	AtePC
Etapa A										
Num 112	Pen 0	PCZ 6	Total PP 2935	PG 6						
28	Tmp	63	4.210	12:30:26	12:30:29	0	3s	0	7 °	7 °
29	Tmp	64	4.970	12:33:17	12:34:06	0	49s	+46	13 °	11 °
30	Tmp	64	5.150	12:34:00	12:34:45	0	45s	+42	12 °	12 °
31	Tmp	64	5.400	12:35:00	12:35:55	0	55s	+52	9 °	10 °
32	Tmp	64	5.680	12:36:07	12:36:45	0	38s	+35	8 °	9 °
33	Tmp	64	6.790	12:40:34	12:41:40	0	1m06s	+63	9 °	9 °
34	Tmp	64	7.050	12:41:36	12:42:58	0	1m22s	+79	10 °	9 °
35	Tmp	65	7.890	12:44:09	12:47:27	0	3m18s	+195	12 °	11 °
36	Tmp	66	8.400	12:45:33	12:50:39	0	5m06s	+303	13 °	11 °
37	Tmp	69	10.110	12:56:00	12:56:37	0	37s	+34	15 °	11 °
38	Tmp	70	0.300	12:57:26	12:59:38	0	2m12s	+129	17 °	12 °
39	Tmp	71	0.710	12:58:14	13:00:55	0	2m41s	+158	17 °	13 °
40	Tmp	73	5.330	13:05:29	13:06:38	0	1m09s	+66	16 °	13 °
41	Tmp	75	0.000	13:14:05	13:14:06	0	1s	0	10 °	13 °
42	Tmp	77	1.040	13:16:38	13:17:26	0	48s	+45	19 °	13 °
43	Tmp	77	2.800	13:19:17	13:20:16	0	59s	+56	18 °	13 °
44	Tmp	79	3.880	13:21:24	13:22:09	0	45s	+42	13 °	13 °
45	Tmp	79	4.650	13:22:33	13:23:32	0	59s	+56	12 °	13 °
48	Tmp	80	0.130	13:23:53	13:25:52	0	1m59s	+116	12 °	13 °
49	Tmp	80	0.640	13:24:44	13:27:00	0	2m16s	+133	11 °	12 °
50	Tmp	83	1.620	13:30:14	13:30:16	0	2s	0	7 °	11 °
51	Tmp	85	3.870	13:33:39	13:33:43	0	4s	+1	13 °	11 °
52	Tmp	87	6.820	13:39:05	13:39:20	0	15s	+12	9 °	11 °
53	Tmp	87	7.430	13:40:55	13:41:54	0	59s	+56	13 °	11 °
54	Tmp	88	8.210	13:43:32	13:44:58	0	1m26s	+83	15 °	11 °



Performance Individual

PC	Tp	Trc	DistPC	Ideal	Passagem	Pen	Erro	Pontos	NoPC	AtePC
N	u	113	113 / Rogerio Miranda							
			Cat / NL / Largada		GPS / 8 / 10:38:30					
			Alfenas							

PC	Tp	Trc	DistPC	Ideal	Passagem	Pen	Erro	Pontos	NoPC	AtePC
1	Tmp	6	2.340	10:42:36	--:--:--	0		+1800	30°	30°
2	Tmp	9	4.070	10:46:59	--:--:--	0		+1800	30°	30°
3	Tmp	11	4.900	10:49:48	--:--:--	0		+1800	30°	30°
5	Tmp	14	0.560	10:54:55	--:--:--	0		+1800	27°	30°
6	Tmp	16	2.280	11:02:58	--:--:--	0		+1800	30°	30°
7	Tmp	18	3.460	11:04:59	--:--:--	0		+1800	30°	30°
8	Tmp	21	4.320	11:08:10	--:--:--	0		+1800	30°	30°
9	Tmp	26	0.700	11:11:20	--:--:--	0		+1800	30°	30°
10	Tmp	28	1.210	11:17:58	--:--:--	0		+1800	30°	30°
11	Tmp	28	1.770	11:19:50	--:--:--	0		+1800	30°	30°
12	Tmp	28	2.370	11:21:50	11:27:20	0	5m30s	+327	21°	30°
13	Tmp	31	3.800	11:27:23	11:22:01	0	5m22s	-900	26°	29°
14	Tmp	32	4.840	11:30:21	11:30:35	0	14s	+11	11°	29°
15	Tmp	34	5.060	11:35:49	10:48:38	0	47m11s	-1800	30°	29°
16	Tmp	36	0.000	11:42:55	11:52:11	0	9m16s	+553	26°	29°
17	Tmp	42	3.860	11:49:52	11:58:47	0	8m55s	+532	26°	29°
18	Tmp	45	4.870	11:52:39	12:01:52	0	9m13s	+550	27°	28°
19	Tmp	45	5.320	11:53:46	12:03:27	0	9m41s	+578	26°	28°
20	Tmp	47	6.360	11:59:06	12:08:22	0	9m16s	+553	26°	28°
21	Tmp	48	7.060	12:00:39	12:22:04	0	21m25s	+900	29°	28°
22	Tmp	51	9.270	12:06:08	--:--:--	0		+1800	30°	28°
23	Tmp	56	1.190	12:12:47	12:31:36	0	18m49s	+900	29°	28°
24	Tmp	58	1.980	12:15:16	12:34:05	0	18m49s	+900	29°	29°
25	Tmp	59	2.210	12:16:09	12:34:59	0	18m50s	+900	29°	29°
26	Tmp	60	2.830	12:18:38	12:41:35	0	22m57s	+900	29°	29°
27	Tmp	60	3.410	12:21:19	13:06:39	0	45m20s	+1800	30°	29°

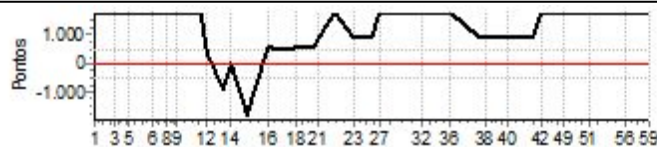
Etapa A	Num 113	Pen 0	PCZ 0	Total PP 31904	PG 0
----------------	----------------	--------------	--------------	-----------------------	-------------

28	Tmp	63	4.210	12:30:56	--:--:--	0		+1800	30°	30°
29	Tmp	64	4.970	12:33:47	--:--:--	0		+1800	30°	30°
30	Tmp	64	5.150	12:34:30	--:--:--	0		+1800	30°	30°
31	Tmp	64	5.400	12:35:30	--:--:--	0		+1800	30°	30°
32	Tmp	64	5.680	12:36:37	--:--:--	0		+1800	30°	30°
33	Tmp	64	6.790	12:41:04	--:--:--	0		+1800	29°	30°
34	Tmp	64	7.050	12:42:06	--:--:--	0		+1800	29°	30°
35	Tmp	65	7.890	12:44:39	--:--:--	0		+1800	30°	30°
36	Tmp	66	8.400	12:46:03	--:--:--	0		+1800	30°	30°
37	Tmp	69	10.110	12:56:30	13:22:20	0	25m50s	+900	29°	29°
38	Tmp	70	0.300	12:57:56	13:24:47	0	26m51s	+900	29°	29°
39	Tmp	71	0.710	12:58:44	13:26:06	0	27m22s	+900	29°	29°
40	Tmp	73	5.330	13:05:59	13:34:28	0	28m29s	+900	29°	29°
41	Tmp	75	0.000	13:14:35	13:43:50	0	29m15s	+900	29°	29°
42	Tmp	77	1.040	13:17:08	13:47:46	0	30m38s	+1800	30°	29°
43	Tmp	77	2.800	13:19:47	13:50:57	0	31m10s	+1800	30°	29°
44	Tmp	79	3.880	13:21:54	13:52:55	0	31m01s	+1800	30°	29°
45	Tmp	79	4.650	13:23:03	13:54:22	0	31m19s	+1800	30°	29°
48	Tmp	80	0.130	13:24:23	--:--:--	0		+1800	30°	29°
49	Tmp	80	0.640	13:25:14	13:59:00	0	33m46s	+1800	30°	29°
50	Tmp	83	1.620	13:30:44	14:00:57	0	30m13s	+1800	30°	29°
51	Tmp	85	3.870	13:34:09	14:04:49	0	30m40s	+1800	30°	29°
52	Tmp	87	6.820	13:39:35	--:--:--	0		+1800	30°	29°
53	Tmp	87	7.430	13:41:25	--:--:--	0		+1800	30°	29°
54	Tmp	88	8.210	13:44:02	--:--:--	0		+1800	30°	29°

PC	Tp	Trc	DistPC	Ideal	Passagem	Pen	Erro	Pontos	NoPC	AtePC
55	Tmp	89	8.410	13:44:48	--:--:--	0		+1800	30°	29°
56	Tmp	89	8.810	13:46:24	--:--:--	0		+1800	30°	29°
57	Tmp	89	9.220	13:48:02	--:--:--	0		+1800	30°	29°
58	Tmp	89	9.540	13:49:19	--:--:--	0		+1800	30°	29°
59	Tmp	92	1.580	13:54:55	--:--:--	0		+1800	30°	29°

Etapa B	Num 113	Pen 0	PCZ 0	Total PP 49500	PG 0
----------------	----------------	--------------	--------------	-----------------------	-------------

n° 8	A PP 31904	29°	B PP 49500	29°	Tot PP 81404	Col. 29°
-------------	-------------------	------------	-------------------	------------	---------------------	-----------------



Performance Individual

PC	Tp	Trc	DistPC	Ideal	Passagem	Pen	Erro	Pontos	NoPC	AtePC
N u m	114	114 / Paulo Vieira Rodrigues								
		Cat / NL / Largada GPS / 9 / 10:39:00								
		Conselheiro Lafaiete								

PC	Tp	Trc	DistPC	Ideal	Passagem	Pen	Erro	Pontos	NoPC	AtePC
1	Tmp	6	2.340	10:43:06	10:43:09	0	3s	0	13°	13°
2	Tmp	9	4.070	10:47:29	10:47:33	0	4s	+1	16°	13°
3	Tmp	11	4.900	10:50:18	10:51:17	0	59s	+56	4°	3°
5	Tmp	14	0.560	10:55:25	10:55:40	0	15s	+12	3°	2°
6	Tmp	16	2.280	11:03:28	11:03:31	0	3s	0	7°	2°
7	Tmp	18	3.460	11:05:29	11:05:31	0	2s	0	5°	2°
8	Tmp	21	4.320	11:08:40	11:09:01	0	21s	+18	5°	2°
9	Tmp	26	0.700	11:11:50	11:12:26	0	36s	+33	2°	1°
10	Tmp	28	1.210	11:18:28	11:18:38	0	10s	+7	8°	2°
11	Tmp	28	1.770	11:20:20	11:20:20	0	0s	0	3°	2°
12	Tmp	28	2.370	11:22:20	11:22:23	0	3s	0	5°	1°
13	Tmp	31	3.800	11:27:53	11:28:01	0	8s	+5	9°	1°
14	Tmp	32	4.840	11:30:51	11:30:52	0	1s	0	4°	1°
15	Tmp	34	5.060	11:36:19	11:36:23	0	4s	+1	11°	1°
16	Tmp	36	0.000	11:43:25	11:43:27	0	2s	0	5°	1°
17	Tmp	42	3.860	11:50:22	11:50:21	0	1s	0	6°	1°
18	Tmp	45	4.870	11:53:09	11:54:44	0	1m35s	+92	21°	2°
19	Tmp	45	5.320	11:54:16	11:56:01	0	1m45s	+102	20°	3°
20	Tmp	47	6.360	11:59:36	11:59:40	0	4s	+1	9°	3°
21	Tmp	48	7.060	12:01:09	12:01:26	0	17s	+14	4°	3°
22	Tmp	51	9.270	12:06:38	12:06:42	0	4s	+1	7°	2°
23	Tmp	56	1.190	12:13:17	12:13:21	0	4s	+1	11°	2°
24	Tmp	58	1.980	12:15:46	12:15:48	0	2s	0	10°	2°
25	Tmp	59	2.210	12:16:39	12:16:41	0	2s	0	5°	2°
26	Tmp	60	2.830	12:19:08	12:19:56	0	48s	+45	5°	2°
27	Tmp	60	3.410	12:21:49	12:24:03	0	2m14s	+131	4°	2°

Etapa A	Num	114	Pen	0	PCZ	10	Total PP	520	PG	22
---------	-----	-----	-----	---	-----	----	----------	-----	----	----

28	Tmp	63	4.210	12:31:26	12:31:26	0	0s	0	6°	6°
29	Tmp	64	4.970	12:34:17	12:34:31	0	14s	+11	6°	6°
30	Tmp	64	5.150	12:35:00	12:35:04	0	4s	+1	5°	5°
31	Tmp	64	5.400	12:36:00	12:36:03	0	3s	0	3°	4°
32	Tmp	64	5.680	12:37:07	12:37:12	0	5s	+2	4°	3°
33	Tmp	64	6.790	12:41:34	12:42:25	0	51s	+48	8°	3°
34	Tmp	64	7.050	12:42:36	12:43:26	0	50s	+47	8°	5°
35	Tmp	65	7.890	12:45:09	12:46:47	0	1m38s	+95	9°	6°
36	Tmp	66	8.400	12:46:33	12:47:55	0	1m22s	+79	7°	7°
37	Tmp	69	10.110	12:57:00	12:57:09	0	9s	+6	4°	7°
38	Tmp	70	0.300	12:58:26	12:58:54	0	28s	+25	5°	7°
39	Tmp	71	0.710	12:59:14	12:59:39	0	25s	+22	5°	7°
40	Tmp	73	5.330	13:06:29	13:06:32	0	3s	0	7°	7°
41	Tmp	75	0.000	13:15:05	13:15:07	0	2s	0	9°	7°
42	Tmp	77	1.040	13:17:38	13:17:42	0	4s	+1	3°	6°
43	Tmp	77	2.800	13:20:17	13:20:14	0	3s	0	4°	6°
44	Tmp	79	3.880	13:22:24	13:22:28	0	4s	+1	4°	5°
45	Tmp	79	4.650	13:23:33	13:23:45	0	12s	+9	3°	5°
48	Tmp	80	0.130	13:24:53	13:25:46	0	53s	+50	5°	5°
49	Tmp	80	0.640	13:25:44	13:26:52	0	1m08s	+65	5°	5°
50	Tmp	83	1.620	13:31:14	13:31:18	0	4s	+1	10°	5°
51	Tmp	85	3.870	13:34:39	13:34:42	0	3s	0	11°	5°
52	Tmp	87	6.820	13:40:05	13:40:03	0	2s	0	4°	5°
53	Tmp	87	7.430	13:41:55	13:42:20	0	25s	+22	8°	5°
54	Tmp	88	8.210	13:44:32	13:44:46	0	14s	+11	5°	5°

PC	Tp	Trc	DistPC	Ideal	Passagem	Pen	Erro	Pontos	NoPC	AtePC
55	Tmp	89	8.410	13:45:18	13:45:28	0	10s	+7	2°	5°
56	Tmp	89	8.810	13:46:54	13:46:53	0	1s	0	3°	5°
57	Tmp	89	9.220	13:48:32	13:48:50	0	18s	+15	5°	5°
58	Tmp	89	9.540	13:49:49	13:49:45	0	4s	-3	3°	5°
59	Tmp	92	1.580	13:55:25	13:55:27	0	2s	0	11°	5°

Etapa B	Num	114	Pen	0	PCZ	9	Total PP	521	PG	16
---------	-----	-----	-----	---	-----	---	----------	-----	----	----

n°	9	A PP	520	2°	B PP	521	5°	Tot PP	1041	Col.	2°
----	---	------	-----	----	------	-----	----	--------	------	------	----



Performance Individual

PC	Tp	Trc	DistPC	Ideal	Passagem	Pen	Erro	Pontos	NoPC	AtePC
N	u	115	115 / Fabiano dos Santos							
			Cat / NL / Largada GPS / 10 / 10:39:30							
			20°							

PC	Tp	Trc	DistPC	Ideal	Passagem	Pen	Erro	Pontos	NoPC	AtePC
1	Tmp	6	2.340	10:43:36	10:43:30	0	6s	-9	23°	23°
2	Tmp	9	4.070	10:47:59	10:46:08	0	1m51s	-324	26°	26°
3	Tmp	11	4.900	10:50:48	10:52:31	0	1m43s	+100	8°	21°
5	Tmp	14	0.560	10:55:55	11:09:45	0	13m50s	+827	21°	20°
6	Tmp	16	2.280	11:03:58	11:20:39	0	16m41s	+900	27°	23°
7	Tmp	18	3.460	11:05:59	11:24:07	0	18m08s	+900	28°	25°
8	Tmp	21	4.320	11:09:10	11:26:57	0	17m47s	+900	27°	25°
9	Tmp	26	0.700	11:12:20	11:30:04	0	17m44s	+900	27°	25°
10	Tmp	28	1.210	11:18:58	11:31:34	0	12m36s	+753	24°	26°
11	Tmp	28	1.770	11:20:50	11:31:59	0	11m09s	+666	23°	25°
12	Tmp	28	2.370	11:22:50	11:33:21	0	10m31s	+628	25°	25°
13	Tmp	31	3.800	11:28:23	--:--:--	0		+1800	30°	25°
14	Tmp	32	4.840	11:31:21	--:--:--	0		+1800	30°	26°
15	Tmp	34	5.060	11:36:49	11:36:24	0	25s	-66	20°	26°
16	Tmp	36	0.000	11:43:55	11:43:37	0	18s	-45	23°	25°
17	Tmp	42	3.860	11:50:52	11:50:23	0	29s	-78	22°	25°
18	Tmp	45	4.870	11:53:39	11:54:53	0	1m14s	+71	20°	25°
19	Tmp	45	5.320	11:54:46	11:56:26	0	1m40s	+97	19°	25°
20	Tmp	47	6.360	12:00:06	11:59:47	0	19s	-48	17°	25°
21	Tmp	48	7.060	12:01:39	12:02:00	0	21s	+18	8°	25°
22	Tmp	51	9.270	12:07:08	12:06:45	0	23s	-60	17°	24°
23	Tmp	56	1.190	12:13:47	12:13:24	0	23s	-60	21°	24°
24	Tmp	58	1.980	12:16:16	12:15:51	0	25s	-66	20°	24°
25	Tmp	59	2.210	12:17:09	12:16:43	0	26s	-69	19°	24°
26	Tmp	60	2.830	12:19:38	12:19:58	0	20s	+17	1°	24°
27	Tmp	60	3.410	12:22:19	12:24:08	0	1m49s	+106	2°	24°

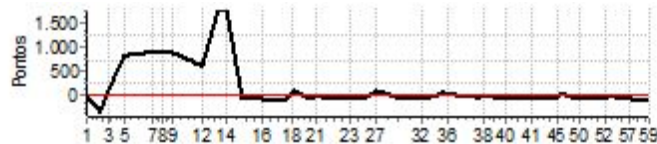
Etapa A	Num 115	Pen 0	PCZ 0	Total PP 11308	PG 0
----------------	----------------	--------------	--------------	-----------------------	-------------

28	Tmp	63	4.210	12:31:56	12:31:28	0	28s	-75	21°	21°
29	Tmp	64	4.970	12:34:47	12:34:35	0	12s	-27	9°	16°
30	Tmp	64	5.150	12:35:30	12:35:07	0	23s	-60	15°	15°
31	Tmp	64	5.400	12:36:30	12:36:06	0	24s	-63	11°	15°
32	Tmp	64	5.680	12:37:37	12:37:14	0	23s	-60	12°	14°
33	Tmp	64	6.790	12:42:04	12:42:29	0	25s	+22	3°	11°
34	Tmp	64	7.050	12:43:06	12:43:27	0	21s	+18	4°	10°
35	Tmp	65	7.890	12:45:39	12:46:48	0	1m09s	+66	4°	9°
36	Tmp	66	8.400	12:47:03	12:48:00	0	57s	+54	5°	8°
37	Tmp	69	10.110	12:57:30	12:57:19	0	11s	-24	13°	8°
38	Tmp	70	0.300	12:58:56	12:59:03	0	7s	+4	2°	8°
39	Tmp	71	0.710	12:59:44	12:59:48	0	4s	+1	2°	8°
40	Tmp	73	5.330	13:06:59	13:06:33	0	26s	-69	18°	8°
41	Tmp	75	0.000	13:15:35	13:15:08	0	27s	-72	21°	8°
42	Tmp	77	1.040	13:18:08	13:17:49	0	19s	-48	20°	8°
43	Tmp	77	2.800	13:20:47	13:20:40	0	7s	-12	9°	8°
44	Tmp	79	3.880	13:22:54	13:22:34	0	20s	-51	16°	8°
45	Tmp	79	4.650	13:24:03	13:23:54	0	9s	-18	7°	8°
48	Tmp	80	0.130	13:25:23	13:25:52	0	29s	+26	2°	8°
49	Tmp	80	0.640	13:26:14	13:26:56	0	42s	+39	3°	8°
50	Tmp	83	1.620	13:31:44	13:31:20	0	24s	-63	16°	8°
51	Tmp	85	3.870	13:35:09	13:34:43	0	26s	-69	20°	8°
52	Tmp	87	6.820	13:40:35	13:40:11	0	24s	-63	19°	8°
53	Tmp	87	7.430	13:42:25	13:42:22	0	3s	0	2°	8°
54	Tmp	88	8.210	13:45:02	13:44:51	0	11s	-24	6°	8°

PC	Tp	Trc	DistPC	Ideal	Passagem	Pen	Erro	Pontos	NoPC	AtePC
55	Tmp	89	8.410	13:45:48	13:45:31	0	17s	-42	11°	8°
56	Tmp	89	8.810	13:47:24	13:46:56	0	28s	-75	14°	7°
57	Tmp	89	9.220	13:49:02	13:48:53	0	9s	-18	6°	7°
58	Tmp	89	9.540	13:50:19	13:49:47	0	32s	-87	14°	8°
59	Tmp	92	1.580	13:55:55	13:55:28	0	27s	-72	23°	8°

Etapa B	Num 115	Pen 0	PCZ 1	Total PP 1322	PG 13
----------------	----------------	--------------	--------------	----------------------	--------------

n° 10	A PP	11308	24°	B PP	1322	8°	Tot PP	12630	Col.	20°
--------------	-------------	-------	-----	-------------	------	----	---------------	-------	-------------	-----



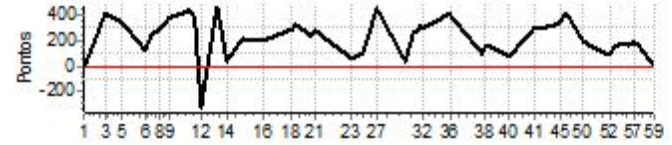
Performance Individual

PC	Tp	Trc	DistPC	Ideal	Passagem	Pen	Erro	Pontos	NoPC	AtePC
N u m	116	116 / Ramyres Bastos da Cunha								
		Cat / NL / Largada		GPS / 11 / 10:40:00						
		Alfenas								
PC	Tp	Trc	DistPC	Ideal	Passagem	Pen	Erro	Pontos	NoPC	AtePC
1	Tmp	6	2.340	10:44:06	10:44:08	0	2s	0	12°	23°
2	Tmp	9	4.070	10:48:29	10:52:49	0	4m20s	+257	25°	25°
3	Tmp	11	4.900	10:51:18	10:58:25	0	7m07s	+424	27°	26°
5	Tmp	14	0.560	10:56:25	11:02:19	0	5m54s	+351	19°	18°
6	Tmp	16	2.280	11:04:28	11:06:35	0	2m07s	+124	21°	18°
7	Tmp	18	3.460	11:06:29	11:10:50	0	4m21s	+258	24°	18°
8	Tmp	21	4.320	11:09:40	11:14:27	0	4m47s	+284	24°	18°
9	Tmp	26	0.700	11:12:50	11:19:10	0	6m20s	+377	21°	19°
10	Tmp	28	1.210	11:19:28	11:27:00	0	7m32s	+449	21°	21°
11	Tmp	28	1.770	11:21:20	11:27:45	0	6m25s	+382	21°	21°
12	Tmp	28	2.370	11:23:20	11:21:25	0	1m55s	-336	22°	21°
13	Tmp	31	3.800	11:28:53	11:36:58	0	8m05s	+482	22°	21°
14	Tmp	32	4.840	11:31:51	11:32:29	0	38s	+35	14°	21°
15	Tmp	34	5.060	11:37:19	11:40:55	0	3m36s	+213	22°	21°
16	Tmp	36	0.000	11:44:25	11:47:55	0	3m30s	+207	24°	21°
17	Tmp	42	3.860	11:51:22	11:55:54	0	4m32s	+269	24°	21°
18	Tmp	45	4.870	11:54:09	11:59:05	0	4m56s	+293	24°	21°
19	Tmp	45	5.320	11:55:16	12:00:43	0	5m27s	+324	24°	21°
20	Tmp	47	6.360	12:00:36	12:04:37	0	4m01s	+238	24°	21°
21	Tmp	48	7.060	12:02:09	12:06:54	0	4m45s	+282	23°	21°
22	Tmp	51	9.270	12:07:38	12:10:36	0	2m58s	+175	21°	21°
23	Tmp	56	1.190	12:14:17	12:15:19	0	1m02s	+59	20°	21°
24	Tmp	58	1.980	12:16:46	12:18:15	0	1m29s	+86	21°	21°
25	Tmp	59	2.210	12:17:39	12:19:13	0	1m34s	+91	21°	21°
26	Tmp	60	2.830	12:20:08	12:24:09	0	4m01s	+238	23°	21°
27	Tmp	60	3.410	12:22:49	12:30:26	0	7m37s	+454	22°	21°

PC	Tp	Trc	DistPC	Ideal	Passagem	Pen	Erro	Pontos	NoPC	AtePC
55	Tmp	89	8.410	13:46:18	13:49:15	0	2m57s	+174	23°	23°
56	Tmp	89	8.810	13:47:54	13:50:43	0	2m49s	+166	21°	23°
57	Tmp	89	9.220	13:49:32	13:52:43	0	3m11s	+188	19°	23°
58	Tmp	89	9.540	13:50:49	13:53:39	0	2m50s	+167	18°	23°
59	Tmp	92	1.580	13:56:25	13:56:25	0	0s	0	10°	23°

Etapa B	Num 116	Pen 0	PCZ 1	Total PP 7068	PG 0
----------------	----------------	--------------	--------------	----------------------	-------------

n° 11	A PP 6688	21°	B PP 7068	23°	Tot PP 13756	Col. 22°
--------------	------------------	------------	------------------	------------	---------------------	-----------------



PC	Tp	Trc	DistPC	Ideal	Passagem	Pen	Erro	Pontos	NoPC	AtePC
Etapa A Num 116 Pen 0 PCZ 1 Total PP 6688 PG 0										
28	Tmp	63	4.210	12:32:26	12:32:58	0	32s	+29	18°	18°
29	Tmp	64	4.970	12:35:17	12:39:43	0	4m26s	+263	24°	23°
30	Tmp	64	5.150	12:36:00	12:40:23	0	4m23s	+260	24°	24°
31	Tmp	64	5.400	12:37:00	12:42:23	0	5m23s	+320	24°	24°
32	Tmp	64	5.680	12:38:07	12:43:17	0	5m10s	+307	23°	24°
33	Tmp	64	6.790	12:42:34	12:48:31	0	5m57s	+354	21°	23°
34	Tmp	64	7.050	12:43:36	12:49:43	0	6m07s	+364	21°	22°
35	Tmp	65	7.890	12:46:09	12:52:59	0	6m50s	+407	19°	22°
36	Tmp	66	8.400	12:47:33	12:54:15	0	6m42s	+399	17°	21°
37	Tmp	69	10.110	12:58:00	12:59:46	0	1m46s	+103	18°	19°
38	Tmp	70	0.300	12:59:26	13:02:00	0	2m34s	+151	18°	19°
39	Tmp	71	0.710	13:00:14	13:02:59	0	2m45s	+162	18°	19°
40	Tmp	73	5.330	13:07:29	13:08:39	0	1m10s	+67	17°	19°
41	Tmp	75	0.000	13:16:05	13:21:17	0	5m12s	+309	24°	21°
42	Tmp	77	1.040	13:18:38	13:23:47	0	5m09s	+306	25°	21°
43	Tmp	77	2.800	13:21:17	13:26:42	0	5m25s	+322	25°	21°
44	Tmp	79	3.880	13:23:24	13:29:02	0	5m38s	+335	24°	21°
45	Tmp	79	4.650	13:24:33	13:30:31	0	5m58s	+355	24°	22°
48	Tmp	80	0.130	13:25:53	13:32:28	0	6m35s	+392	23°	22°
49	Tmp	80	0.640	13:26:44	13:33:43	0	6m59s	+416	23°	23°
50	Tmp	83	1.620	13:32:14	13:35:35	0	3m21s	+198	23°	22°
51	Tmp	85	3.870	13:35:39	13:38:15	0	2m36s	+153	23°	23°
52	Tmp	87	6.820	13:41:05	13:42:33	0	1m28s	+85	20°	23°
53	Tmp	87	7.430	13:42:55	13:45:22	0	2m27s	+144	22°	23°
54	Tmp	88	8.210	13:45:32	13:48:27	0	2m55s	+172	23°	23°



Performance Individual

PC	Tp	Trc	DistPC	Ideal	Passagem	Pen	Erro	Pontos	NoPC	AtePC
N u m	117	117 / Gustavo Borges Andrade								
		Cat / NL / Largada		GPS / 12 / 10:40:30						
		Alfenas								

PC	Tp	Trc	DistPC	Ideal	Passagem	Pen	Erro	Pontos	NoPC	AtePC
1	Tmp	6	2.340	10:44:36	10:44:45	0	9s	+6	21°	21°
2	Tmp	9	4.070	10:48:59	10:52:34	0	3m35s	+212	24°	23°
3	Tmp	11	4.900	10:51:48	10:56:57	0	5m09s	+306	24°	23°
5	Tmp	14	0.560	10:56:55	--:--:--	0		+1800	26°	27°
6	Tmp	16	2.280	11:04:58	11:15:57	0	10m59s	+656	25°	26°
7	Tmp	18	3.460	11:06:59	11:18:28	0	11m29s	+686	27°	26°
8	Tmp	21	4.320	11:10:10	--:--:--	0		+1800	29°	28°
9	Tmp	26	0.700	11:13:20	--:--:--	0		+1800	29°	28°
10	Tmp	28	1.210	11:19:58	--:--:--	0		+1800	29°	28°
11	Tmp	28	1.770	11:21:50	--:--:--	0		+1800	29°	28°
12	Tmp	28	2.370	11:23:50	--:--:--	0		+1800	30°	28°
13	Tmp	31	3.800	11:29:23	--:--:--	0		+1800	29°	28°
14	Tmp	32	4.840	11:32:21	--:--:--	0		+1800	29°	28°
15	Tmp	34	5.060	11:37:49	--:--:--	0		+1800	29°	28°
16	Tmp	36	0.000	11:44:55	--:--:--	0		+1800	30°	28°
17	Tmp	42	3.860	11:51:52	--:--:--	0		+1800	30°	28°
18	Tmp	45	4.870	11:54:39	--:--:--	0		+1800	30°	29°
19	Tmp	45	5.320	11:55:46	--:--:--	0		+1800	30°	29°
20	Tmp	47	6.360	12:01:06	--:--:--	0		+1800	30°	29°
21	Tmp	48	7.060	12:02:39	--:--:--	0		+1800	30°	30°
22	Tmp	51	9.270	12:08:08	--:--:--	0		+1800	29°	30°
23	Tmp	56	1.190	12:14:47	--:--:--	0		+1800	30°	30°
24	Tmp	58	1.980	12:17:16	--:--:--	0		+1800	30°	30°
25	Tmp	59	2.210	12:18:09	--:--:--	0		+1800	30°	30°
26	Tmp	60	2.830	12:20:38	--:--:--	0		+1800	30°	30°
27	Tmp	60	3.410	12:23:19	--:--:--	0		+1800	29°	30°

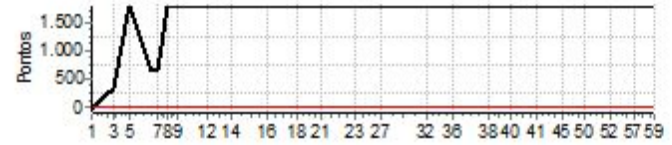
Etapa A	Num 117	Pen 0	PCZ 0	Total PP 39666	PG 0
----------------	----------------	--------------	--------------	-----------------------	-------------

28	Tmp	63	4.210	12:32:56	--:--:--	0		+1800	29°	29°
29	Tmp	64	4.970	12:35:47	--:--:--	0		+1800	29°	29°
30	Tmp	64	5.150	12:36:30	--:--:--	0		+1800	29°	29°
31	Tmp	64	5.400	12:37:30	--:--:--	0		+1800	29°	29°
32	Tmp	64	5.680	12:38:37	--:--:--	0		+1800	29°	29°
33	Tmp	64	6.790	12:43:04	--:--:--	0		+1800	28°	29°
34	Tmp	64	7.050	12:44:06	--:--:--	0		+1800	28°	29°
35	Tmp	65	7.890	12:46:39	--:--:--	0		+1800	29°	29°
36	Tmp	66	8.400	12:48:03	--:--:--	0		+1800	29°	29°
37	Tmp	69	10.110	12:58:30	--:--:--	0		+1800	30°	30°
38	Tmp	70	0.300	12:59:56	--:--:--	0		+1800	30°	30°
39	Tmp	71	0.710	13:00:44	--:--:--	0		+1800	30°	30°
40	Tmp	73	5.330	13:07:59	--:--:--	0		+1800	30°	30°
41	Tmp	75	0.000	13:16:35	--:--:--	0		+1800	30°	30°
42	Tmp	77	1.040	13:19:08	--:--:--	0		+1800	29°	30°
43	Tmp	77	2.800	13:21:47	--:--:--	0		+1800	29°	30°
44	Tmp	79	3.880	13:23:54	--:--:--	0		+1800	29°	30°
45	Tmp	79	4.650	13:25:03	--:--:--	0		+1800	29°	30°
48	Tmp	80	0.130	13:26:23	--:--:--	0		+1800	29°	30°
49	Tmp	80	0.640	13:27:14	--:--:--	0		+1800	29°	30°
50	Tmp	83	1.620	13:32:44	--:--:--	0		+1800	29°	30°
51	Tmp	85	3.870	13:36:09	--:--:--	0		+1800	29°	30°
52	Tmp	87	6.820	13:41:35	--:--:--	0		+1800	29°	30°
53	Tmp	87	7.430	13:43:25	--:--:--	0		+1800	29°	30°
54	Tmp	88	8.210	13:46:02	--:--:--	0		+1800	29°	30°

PC	Tp	Trc	DistPC	Ideal	Passagem	Pen	Erro	Pontos	NoPC	AtePC
55	Tmp	89	8.410	13:46:48	--:--:--	0		+1800	29°	30°
56	Tmp	89	8.810	13:48:24	--:--:--	0		+1800	29°	30°
57	Tmp	89	9.220	13:50:02	--:--:--	0		+1800	29°	30°
58	Tmp	89	9.540	13:51:19	--:--:--	0		+1800	29°	30°
59	Tmp	92	1.580	13:56:55	--:--:--	0		+1800	29°	30°

Etapa B	Num 117	Pen 0	PCZ 0	Total PP 54000	PG 0
----------------	----------------	--------------	--------------	-----------------------	-------------

n° 12	A PP 39666	30°	B PP 54000	30°	Tot PP 93666	Col. 30°
--------------	-------------------	------------	-------------------	------------	---------------------	-----------------



Performance Individual

PC	Tp	Trc	DistPC	Ideal	Passagem	Pen	Erro	Pontos	NoPC	AtePC
N	u	118	118 / Antonio de Oliveira Lopes							
			Cat / NL / Largada		GPS / 13 / 10:41:00					
			Betim - MG							

PC	Tp	Trc	DistPC	Ideal	Passagem	Pen	Erro	Pontos	NoPC	AtePC
1	Tmp	6	2.340	10:45:06	10:45:09	0	3s	0	11°	11°
2	Tmp	9	4.070	10:49:29	10:49:26	0	3s	0	9°	7°
3	Tmp	11	4.900	10:52:18	10:54:20	0	2m02s	+119	14°	11°
5	Tmp	14	0.560	10:57:25	10:57:42	0	17s	+14	4°	7°
6	Tmp	16	2.280	11:05:28	11:06:20	0	52s	+49	18°	8°
7	Tmp	18	3.460	11:07:29	11:08:17	0	48s	+45	19°	9°
8	Tmp	21	4.320	11:10:40	11:14:00	0	3m20s	+197	22°	14°
9	Tmp	26	0.700	11:13:50	11:21:36	0	7m46s	+463	23°	16°
10	Tmp	28	1.210	11:20:28	11:23:39	0	3m11s	+188	19°	15°
11	Tmp	28	1.770	11:22:20	11:25:50	0	3m30s	+207	19°	15°
12	Tmp	28	2.370	11:24:20	11:27:46	0	3m26s	+203	19°	14°
13	Tmp	31	3.800	11:29:53	11:30:26	0	33s	+30	18°	14°
14	Tmp	32	4.840	11:32:51	11:33:36	0	45s	+42	17°	14°
15	Tmp	34	5.060	11:38:19	11:34:21	0	3m58s	-705	25°	16°
16	Tmp	36	0.000	11:45:25	11:45:41	0	16s	+13	19°	16°
17	Tmp	42	3.860	11:52:22	11:52:39	0	17s	+14	17°	16°
18	Tmp	45	4.870	11:55:09	11:55:19	0	10s	+7	11°	16°
19	Tmp	45	5.320	11:56:16	11:57:07	0	51s	+48	12°	16°
20	Tmp	47	6.360	12:01:36	12:02:01	0	25s	+22	14°	16°
21	Tmp	48	7.060	12:03:09	12:04:05	0	56s	+53	14°	14°
22	Tmp	51	9.270	12:08:38	12:09:00	0	22s	+19	16°	14°
23	Tmp	56	1.190	12:15:17	12:15:24	0	7s	+4	14°	14°
24	Tmp	58	1.980	12:17:46	12:18:19	0	33s	+30	18°	14°
25	Tmp	59	2.210	12:18:39	12:19:17	0	38s	+35	18°	15°
26	Tmp	60	2.830	12:21:08	12:23:54	0	2m46s	+163	18°	14°
27	Tmp	60	3.410	12:23:49	12:27:54	0	4m05s	+242	8°	14°

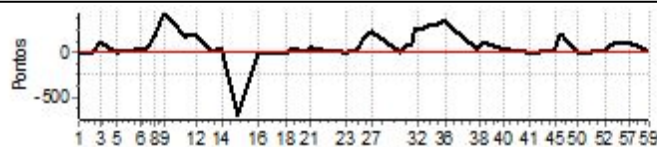
Etapa A	Num 118	Pen 0	PCZ 2	Total PP 2912	PG 7
----------------	----------------	--------------	--------------	----------------------	-------------

28	Tmp	63	4.210	12:33:26	12:33:26	0	0s	0	5°	5°
29	Tmp	64	4.970	12:36:17	12:38:03	0	1m46s	+103	17°	17°
30	Tmp	64	5.150	12:37:00	12:38:49	0	1m49s	+106	17°	17°
31	Tmp	64	5.400	12:38:00	12:42:33	0	4m33s	+270	23°	18°
32	Tmp	64	5.680	12:39:07	12:43:26	0	4m19s	+256	21°	18°
33	Tmp	64	6.790	12:43:34	12:48:49	0	5m15s	+312	19°	18°
34	Tmp	64	7.050	12:44:36	12:49:52	0	5m16s	+313	19°	17°
35	Tmp	65	7.890	12:47:09	12:53:05	0	5m56s	+353	16°	17°
36	Tmp	66	8.400	12:48:33	12:54:23	0	5m50s	+347	14°	17°
37	Tmp	69	10.110	12:59:00	12:59:50	0	50s	+47	17°	17°
38	Tmp	70	0.300	13:00:26	13:01:57	0	1m31s	+88	16°	15°
39	Tmp	71	0.710	13:01:14	13:03:08	0	1m54s	+111	16°	15°
40	Tmp	73	5.330	13:08:29	13:09:23	0	54s	+51	15°	15°
41	Tmp	75	0.000	13:17:05	13:17:14	0	9s	+6	15°	15°
42	Tmp	77	1.040	13:19:38	13:19:47	0	9s	+6	11°	15°
43	Tmp	77	2.800	13:22:17	13:22:48	0	31s	+28	15°	15°
44	Tmp	79	3.880	13:24:24	13:24:58	0	34s	+31	11°	15°
45	Tmp	79	4.650	13:25:33	13:26:24	0	51s	+48	10°	15°
48	Tmp	80	0.130	13:26:53	13:29:56	0	3m03s	+180	16°	15°
49	Tmp	80	0.640	13:27:44	13:31:07	0	3m23s	+200	15°	15°
50	Tmp	83	1.620	13:33:14	13:33:15	0	1s	0	6°	15°
51	Tmp	85	3.870	13:36:39	13:36:41	0	2s	0	10°	15°
52	Tmp	87	6.820	13:42:05	13:42:34	0	29s	+26	13°	15°
53	Tmp	87	7.430	13:43:55	13:45:26	0	1m31s	+88	16°	15°
54	Tmp	88	8.210	13:46:32	13:48:28	0	1m56s	+113	17°	15°

PC	Tp	Trc	DistPC	Ideal	Passagem	Pen	Erro	Pontos	NoPC	AtePC
55	Tmp	89	8.410	13:47:18	13:49:19	0	2m01s	+118	17°	15°
56	Tmp	89	8.810	13:48:54	13:50:47	0	1m53s	+110	15°	15°
57	Tmp	89	9.220	13:50:32	13:52:39	0	2m07s	+124	15°	15°
58	Tmp	89	9.540	13:51:49	13:53:32	0	1m43s	+100	15°	15°
59	Tmp	92	1.580	13:57:25	13:57:30	0	5s	+2	15°	15°

Etapa B	Num 118	Pen 0	PCZ 3	Total PP 3537	PG 6
----------------	----------------	--------------	--------------	----------------------	-------------

n° 13	A PP	2912	14°	B PP	3537	15°	Tot PP	6449	Col.	14°
--------------	-------------	------	-----	-------------	------	-----	---------------	------	-------------	-----



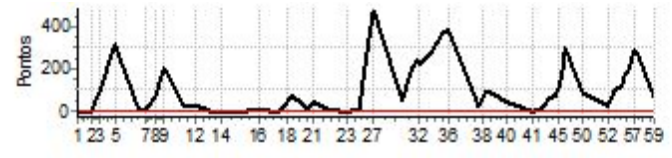
Performance Individual

PC	Tp	Trc	DistPC	Ideal	Passagem	Pen	Erro	Pontos	NoPC	AtePC
N	u	119	119 / Dalison Mendes							
			Cat / NL / Largada		GPS / 14 / 10:41:30					
			Lavras							
PC	Tp	Trc	DistPC	Ideal	Passagem	Pen	Erro	Pontos	NoPC	AtePC
1	Tmp	6	2.340	10:45:36	10:45:37	0	1s	0	10°	10°
2	Tmp	9	4.070	10:49:59	10:50:02	0	3s	0	8°	6°
3	Tmp	11	4.900	10:52:48	10:54:36	0	1m48s	+105	9°	7°
5	Tmp	14	0.560	10:57:55	11:03:13	0	5m18s	+315	17°	16°
6	Tmp	16	2.280	11:05:58	11:06:09	0	11s	+8	16°	16°
7	Tmp	18	3.460	11:07:59	11:08:11	0	12s	+9	12°	16°
8	Tmp	21	4.320	11:11:10	11:12:22	0	1m12s	+69	16°	16°
9	Tmp	26	0.700	11:14:20	11:17:43	0	3m23s	+200	12°	14°
10	Tmp	28	1.210	11:20:58	11:21:28	0	30s	+27	12°	11°
11	Tmp	28	1.770	11:22:50	11:23:22	0	32s	+29	9°	10°
12	Tmp	28	2.370	11:24:50	11:25:26	0	36s	+33	13°	10°
13	Tmp	31	3.800	11:30:23	11:30:28	0	5s	+2	5°	9°
14	Tmp	32	4.840	11:33:21	11:33:19	0	2s	0	3°	9°
15	Tmp	34	5.060	11:38:49	11:38:53	0	4s	+1	10°	9°
16	Tmp	36	0.000	11:45:55	11:46:05	0	10s	+7	12°	9°
17	Tmp	42	3.860	11:52:52	11:52:54	0	2s	0	5°	9°
18	Tmp	45	4.870	11:55:39	11:56:27	0	48s	+45	17°	9°
19	Tmp	45	5.320	11:56:46	11:58:05	0	1m19s	+76	16°	8°
20	Tmp	47	6.360	12:02:06	12:02:22	0	16s	+13	13°	8°
21	Tmp	48	7.060	12:03:39	12:04:29	0	50s	+47	13°	8°
22	Tmp	51	9.270	12:09:08	12:09:16	0	8s	+5	12°	8°
23	Tmp	56	1.190	12:15:47	12:15:47	0	0s	0	10°	8°
24	Tmp	58	1.980	12:18:16	12:18:26	0	10s	+7	14°	8°
25	Tmp	59	2.210	12:19:09	12:19:21	0	12s	+9	14°	8°
26	Tmp	60	2.830	12:21:38	12:25:32	0	3m54s	+231	22°	8°
27	Tmp	60	3.410	12:24:19	12:32:21	0	8m02s	+479	23°	9°

PC	Tp	Trc	DistPC	Ideal	Passagem	Pen	Erro	Pontos	NoPC	AtePC
55	Tmp	89	8.410	13:47:48	13:50:34	0	2m46s	+163	22°	16°
56	Tmp	89	8.810	13:49:24	13:52:38	0	3m14s	+191	23°	17°
57	Tmp	89	9.220	13:51:02	13:55:50	0	4m48s	+285	23°	18°
58	Tmp	89	9.540	13:52:19	13:56:59	0	4m40s	+277	23°	18°
59	Tmp	92	1.580	13:57:55	13:59:09	0	1m14s	+71	22°	18°

Etapa B	Num 119	Pen 0	PCZ 1	Total PP 4705	PG 3
----------------	----------------	--------------	--------------	----------------------	-------------

n° 14	A PP	1717	9°	B PP	4705	18°	Tot PP 6422	Col. 13°
--------------	-------------	------	----	-------------	------	-----	--------------------	-----------------



PC	Tp	Trc	DistPC	Ideal	Passagem	Pen	Erro	Pontos	NoPC	AtePC
Etapa A										
Num 119	Pen 0	PCZ 5	Total PP 1717	PG 12						
28	Tmp	63	4.210	12:33:56	12:34:50	0	54s	+51	20°	20°
29	Tmp	64	4.970	12:36:47	12:40:15	0	3m28s	+205	23°	20°
30	Tmp	64	5.150	12:37:30	12:41:05	0	3m35s	+212	23°	22°
31	Tmp	64	5.400	12:38:30	12:42:30	0	4m00s	+237	22°	23°
32	Tmp	64	5.680	12:39:37	12:43:25	0	3m48s	+225	20°	23°
33	Tmp	64	6.790	12:44:04	12:48:55	0	4m51s	+288	17°	20°
34	Tmp	64	7.050	12:45:06	12:50:20	0	5m14s	+311	18°	19°
35	Tmp	65	7.890	12:47:39	12:53:56	0	6m17s	+374	17°	18°
36	Tmp	66	8.400	12:49:03	12:55:30	0	6m27s	+384	16°	18°
37	Tmp	69	10.110	12:59:30	12:59:58	0	28s	+25	14°	18°
38	Tmp	70	0.300	13:00:56	13:02:17	0	1m21s	+78	15°	18°
39	Tmp	71	0.710	13:01:44	13:03:22	0	1m38s	+95	15°	17°
40	Tmp	73	5.330	13:08:59	13:09:47	0	48s	+45	14°	16°
41	Tmp	75	0.000	13:17:35	13:17:35	0	0s	0	8°	16°
42	Tmp	77	1.040	13:20:08	13:20:28	0	20s	+17	15°	16°
43	Tmp	77	2.800	13:22:47	13:23:48	0	1m01s	+58	19°	16°
44	Tmp	79	3.880	13:24:54	13:26:15	0	1m21s	+78	20°	16°
45	Tmp	79	4.650	13:26:03	13:27:56	0	1m53s	+110	19°	17°
48	Tmp	80	0.130	13:27:23	13:30:55	0	3m32s	+209	18°	17°
49	Tmp	80	0.640	13:28:14	13:33:17	0	5m03s	+300	22°	17°
50	Tmp	83	1.620	13:33:44	13:35:16	0	1m32s	+89	20°	16°
51	Tmp	85	3.870	13:37:09	13:38:20	0	1m11s	+68	19°	16°
52	Tmp	87	6.820	13:42:35	13:43:07	0	32s	+29	15°	16°
53	Tmp	87	7.430	13:44:25	13:46:08	0	1m43s	+100	18°	16°
54	Tmp	88	8.210	13:47:02	13:49:15	0	2m13s	+130	18°	16°



Performance Individual

PC	Tp	Trc	DistPC	Ideal	Passagem	Pen	Erro	Pontos	NoPC	AtePC
N	u	120	120 / Marcus Salgado de Matos							
			Cat / NL / Largada		GPS / 15 / 10:42:00					
			Lavras							

PC	Tp	Trc	DistPC	Ideal	Passagem	Pen	Erro	Pontos	NoPC	AtePC
1	Tmp	6	2.340	10:46:06	10:46:09	0	3s	0	9°	9°
2	Tmp	9	4.070	10:50:29	10:50:29	0	0s	0	7°	5°
3	Tmp	11	4.900	10:53:18	10:54:16	0	58s	+55	3°	2°
5	Tmp	14	0.560	10:58:25	10:59:04	0	39s	+36	11°	4°
6	Tmp	16	2.280	11:06:28	11:06:32	0	4s	+1	13°	4°
7	Tmp	18	3.460	11:08:29	11:08:32	0	3s	0	4°	4°
8	Tmp	21	4.320	11:11:40	11:12:17	0	37s	+34	11°	4°
9	Tmp	26	0.700	11:14:50	11:19:05	0	4m15s	+252	17°	6°
10	Tmp	28	1.210	11:21:28	11:21:33	0	5s	+2	5°	4°
11	Tmp	28	1.770	11:23:20	11:23:23	0	3s	0	2°	4°
12	Tmp	28	2.370	11:25:20	11:25:26	0	6s	+3	8°	4°
13	Tmp	31	3.800	11:30:53	11:30:57	0	4s	+1	4°	4°
14	Tmp	32	4.840	11:33:51	11:33:47	0	4s	-3	5°	4°
15	Tmp	34	5.060	11:39:19	11:39:22	0	3s	0	4°	4°
16	Tmp	36	0.000	11:46:25	11:46:27	0	2s	0	4°	4°
17	Tmp	42	3.860	11:53:22	11:53:21	0	1s	0	4°	4°
18	Tmp	45	4.870	11:56:09	11:56:11	0	2s	0	4°	4°
19	Tmp	45	5.320	11:57:16	11:57:54	0	38s	+35	9°	4°
20	Tmp	47	6.360	12:02:36	12:02:34	0	2s	0	7°	4°
21	Tmp	48	7.060	12:04:09	12:04:35	0	26s	+23	9°	4°
22	Tmp	51	9.270	12:09:38	12:09:52	0	14s	+11	15°	4°
23	Tmp	56	1.190	12:16:17	12:16:04	0	13s	-30	19°	5°
24	Tmp	58	1.980	12:18:46	12:18:49	0	3s	0	9°	5°
25	Tmp	59	2.210	12:19:39	12:19:43	0	4s	+1	8°	5°
26	Tmp	60	2.830	12:22:08	12:24:17	0	2m09s	+126	17°	4°
27	Tmp	60	3.410	12:24:49	12:30:28	0	5m39s	+336	15°	6°

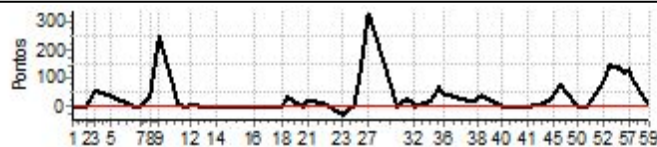
Etapa A	Num 120	Pen 0	PCZ 10	Total PP 949	PG 15
----------------	----------------	--------------	---------------	---------------------	--------------

28	Tmp	63	4.210	12:34:26	12:34:22	0	4s	-3	14°	14°
29	Tmp	64	4.970	12:37:17	12:37:48	0	31s	+28	10°	8°
30	Tmp	64	5.150	12:38:00	12:38:21	0	21s	+18	9°	8°
31	Tmp	64	5.400	12:39:00	12:39:23	0	23s	+20	6°	7°
32	Tmp	64	5.680	12:40:07	12:40:08	0	1s	0	3°	6°
33	Tmp	64	6.790	12:44:34	12:44:55	0	21s	+18	2°	5°
34	Tmp	64	7.050	12:45:36	12:45:56	0	20s	+17	3°	4°
35	Tmp	65	7.890	12:48:09	12:49:19	0	1m10s	+67	5°	4°
36	Tmp	66	8.400	12:49:33	12:50:23	0	50s	+47	3°	4°
37	Tmp	69	10.110	13:00:00	13:00:17	0	17s	+14	9°	4°
38	Tmp	70	0.300	13:01:26	13:02:01	0	35s	+32	8°	3°
39	Tmp	71	0.710	13:02:14	13:02:54	0	40s	+37	8°	5°
40	Tmp	73	5.330	13:09:29	13:09:31	0	2s	0	6°	5°
41	Tmp	75	0.000	13:18:05	13:18:04	0	1s	0	7°	4°
42	Tmp	77	1.040	13:20:38	13:20:43	0	5s	+2	6°	4°
43	Tmp	77	2.800	13:23:17	13:23:32	0	15s	+12	8°	4°
44	Tmp	79	3.880	13:25:24	13:25:53	0	29s	+26	9°	6°
45	Tmp	79	4.650	13:26:33	13:27:14	0	41s	+38	8°	6°
48	Tmp	80	0.130	13:27:53	13:29:04	0	1m11s	+68	7°	6°
49	Tmp	80	0.640	13:28:44	13:30:05	0	1m21s	+78	7°	6°
50	Tmp	83	1.620	13:34:14	13:34:14	0	0s	0	5°	6°
51	Tmp	85	3.870	13:37:39	13:37:39	0	0s	0	9°	6°
52	Tmp	87	6.820	13:43:05	13:44:35	0	1m30s	+87	21°	6°
53	Tmp	87	7.430	13:44:55	13:47:26	0	2m31s	+148	23°	7°
54	Tmp	88	8.210	13:47:32	13:49:50	0	2m18s	+135	20°	7°

PC	Tp	Trc	DistPC	Ideal	Passagem	Pen	Erro	Pontos	NoPC	AtePC
55	Tmp	89	8.410	13:48:18	13:50:45	0	2m27s	+144	19°	7°
56	Tmp	89	8.810	13:49:54	13:51:54	0	2m00s	+117	16°	8°
57	Tmp	89	9.220	13:51:32	13:53:44	0	2m12s	+129	16°	9°
58	Tmp	89	9.540	13:52:49	13:54:34	0	1m45s	+102	16°	9°
59	Tmp	92	1.580	13:58:25	13:58:25	0	0s	0	9°	9°

Etapa B	Num 120	Pen 0	PCZ 6	Total PP 1387	PG 12
----------------	----------------	--------------	--------------	----------------------	--------------

n° 15	A PP 949	6°	B PP 1387	9°	Tot PP 2336	Col. 6°
--------------	-----------------	-----------	------------------	-----------	--------------------	----------------



Performance Individual

PC	Tp	Trc	DistPC	Ideal	Passagem	Pen	Erro	Pontos	NoPC	AtePC
N u m	121	121 / Dmitri Valeri Suhadolnik								
		Cat / NL / Largada GPS / 16 / 10:42:30								
		Belo Horizonte _ Mg								

PC	Tp	Trc	DistPC	Ideal	Passagem	Pen	Erro	Pontos	NoPC	AtePC
1	Tmp	6	2.340	10:46:36	10:46:37	0	1s	0	8°	8°
2	Tmp	9	4.070	10:50:59	10:51:02	0	3s	0	6°	4°
3	Tmp	11	4.900	10:53:48	10:54:36	0	48s	+45	2°	1°
5	Tmp	14	0.560	10:58:55	10:59:01	0	6s	+3	2°	1°
6	Tmp	16	2.280	11:06:58	11:07:03	0	5s	+2	14°	1°
7	Tmp	18	3.460	11:08:59	11:09:15	0	16s	+13	14°	1°
8	Tmp	21	4.320	11:12:10	11:12:20	0	10s	+7	2°	1°
9	Tmp	26	0.700	11:15:20	11:17:50	0	2m30s	+147	9°	3°
10	Tmp	28	1.210	11:21:58	11:21:59	0	1s	0	3°	3°
11	Tmp	28	1.770	11:23:50	11:24:05	0	15s	+12	6°	3°
12	Tmp	28	2.370	11:25:50	11:25:52	0	2s	0	4°	3°
13	Tmp	31	3.800	11:31:23	11:31:42	0	19s	+16	17°	3°
14	Tmp	32	4.840	11:34:21	11:34:29	0	8s	+5	7°	3°
15	Tmp	34	5.060	11:39:49	11:39:51	0	2s	0	3°	3°
16	Tmp	36	0.000	11:46:55	11:46:54	0	1s	0	3°	3°
17	Tmp	42	3.860	11:53:52	11:54:12	0	20s	+17	18°	3°
18	Tmp	45	4.870	11:56:39	11:56:37	0	2s	0	3°	3°
19	Tmp	45	5.320	11:57:46	11:58:01	0	15s	+12	5°	2°
20	Tmp	47	6.360	12:03:06	12:03:05	0	1s	0	6°	2°
21	Tmp	48	7.060	12:04:39	12:04:58	0	19s	+16	5°	2°
22	Tmp	51	9.270	12:10:08	12:13:10	0	3m02s	+179	22°	5°
23	Tmp	56	1.190	12:16:47	12:16:48	0	1s	0	9°	4°
24	Tmp	58	1.980	12:19:16	12:19:14	0	2s	0	8°	4°
25	Tmp	59	2.210	12:20:09	12:20:06	0	3s	0	4°	4°
26	Tmp	60	2.830	12:22:38	12:24:22	0	1m44s	+101	11°	3°
27	Tmp	60	3.410	12:25:19	12:30:02	0	4m43s	+280	10°	3°

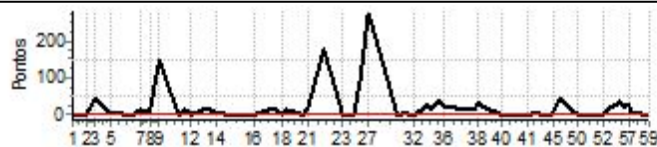
Etapa A	Num	121	Pen	0	PCZ	11	Total PP	855	PG	20
---------	-----	-----	-----	---	-----	----	----------	-----	----	----

28	Tmp	63	4.210	12:34:56	12:34:53	0	3s	0	4°	4°
29	Tmp	64	4.970	12:37:47	12:37:55	0	8s	+5	2°	2°
30	Tmp	64	5.150	12:38:30	12:38:31	0	1s	0	2°	2°
31	Tmp	64	5.400	12:39:30	12:39:28	0	2s	0	2°	1°
32	Tmp	64	5.680	12:40:37	12:40:34	0	3s	0	2°	1°
33	Tmp	64	6.790	12:45:04	12:45:33	0	29s	+26	4°	2°
34	Tmp	64	7.050	12:46:06	12:46:24	0	18s	+15	2°	2°
35	Tmp	65	7.890	12:48:39	12:49:22	0	43s	+40	3°	2°
36	Tmp	66	8.400	12:50:03	12:50:30	0	27s	+24	2°	2°
37	Tmp	69	10.110	13:00:30	13:00:45	0	15s	+12	8°	2°
38	Tmp	70	0.300	13:01:56	13:02:29	0	33s	+30	6°	2°
39	Tmp	71	0.710	13:02:44	13:03:10	0	26s	+23	6°	2°
40	Tmp	73	5.330	13:09:59	13:10:04	0	5s	+2	10°	2°
41	Tmp	75	0.000	13:18:35	13:18:35	0	0s	0	6°	2°
42	Tmp	77	1.040	13:21:08	13:21:14	0	6s	+3	7°	2°
43	Tmp	77	2.800	13:23:47	13:23:48	0	1s	0	3°	2°
44	Tmp	79	3.880	13:25:54	13:25:59	0	5s	+2	5°	2°
45	Tmp	79	4.650	13:27:03	13:27:15	0	12s	+9	2°	2°
48	Tmp	80	0.130	13:28:23	13:29:05	0	42s	+39	4°	2°
49	Tmp	80	0.640	13:29:14	13:30:01	0	47s	+44	4°	2°
50	Tmp	83	1.620	13:34:44	13:34:44	0	0s	0	4°	2°
51	Tmp	85	3.870	13:38:09	13:38:08	0	1s	0	8°	2°
52	Tmp	87	6.820	13:43:35	13:43:36	0	1s	0	3°	2°
53	Tmp	87	7.430	13:45:25	13:45:50	0	25s	+22	7°	2°
54	Tmp	88	8.210	13:48:02	13:48:30	0	28s	+25	8°	2°

PC	Tp	Trc	DistPC	Ideal	Passagem	Pen	Erro	Pontos	NoPC	AtePC
55	Tmp	89	8.410	13:48:48	13:49:24	0	36s	+33	8°	2°
56	Tmp	89	8.810	13:50:24	13:50:49	0	25s	+22	9°	2°
57	Tmp	89	9.220	13:52:02	13:52:33	0	31s	+28	7°	2°
58	Tmp	89	9.540	13:53:19	13:53:26	0	7s	+4	4°	2°
59	Tmp	92	1.580	13:58:55	13:58:54	0	1s	0	8°	2°

Etapa B	Num	121	Pen	0	PCZ	10	Total PP	408	PG	22
---------	-----	-----	-----	---	-----	----	----------	-----	----	----

n°	16	A PP	855	3°	B PP	408	2°	Tot PP	1263	Col.	3°
----	----	------	-----	----	------	-----	----	--------	------	------	----



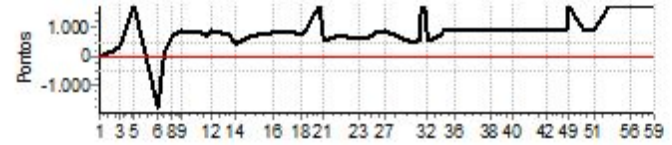
Performance Individual

PC	Tp	Trc	DistPC	Ideal	Passagem	Pen	Erro	Pontos	NoPC	AtePC
N	122	122 / Caua Araujo Brito								
		Cat / NL / Largada		GPS / 17 / 10:43:00						
		Tres Pontas								
PC	Tp	Trc	DistPC	Ideal	Passagem	Pen	Erro	Pontos	NoPC	AtePC
1	Tmp	6	2.340	10:47:06	10:47:06	0	0s	0	7 °	7 °
2	Tmp	9	4.070	10:51:29	10:54:21	0	2m52s	+169	23 °	22 °
3	Tmp	11	4.900	10:54:18	11:00:04	0	5m46s	+343	26 °	22 °
5	Tmp	14	0.560	10:59:25	--:--:--	0		+1800	25 °	26 °
6	Tmp	16	2.280	11:07:28	10:50:54	0	16m34s	-1800	29 °	28 °
7	Tmp	18	3.460	11:09:29	11:11:08	0	1m39s	+96	22 °	27 °
8	Tmp	21	4.320	11:12:40	11:25:18	0	12m38s	+755	26 °	27 °
9	Tmp	26	0.700	11:15:50	11:34:17	0	18m27s	+900	26 °	27 °
10	Tmp	28	1.210	11:22:28	11:36:14	0	13m46s	+823	25 °	27 °
11	Tmp	28	1.770	11:24:20	11:36:40	0	12m20s	+737	24 °	27 °
12	Tmp	28	2.370	11:26:20	11:42:09	0	15m49s	+900	28 °	27 °
13	Tmp	31	3.800	11:31:53	11:45:15	0	13m22s	+799	25 °	26 °
14	Tmp	32	4.840	11:34:51	11:42:19	0	7m28s	+445	23 °	25 °
15	Tmp	34	5.060	11:40:19	11:52:23	0	12m04s	+721	26 °	25 °
16	Tmp	36	0.000	11:47:25	12:01:18	0	13m53s	+830	28 °	26 °
17	Tmp	42	3.860	11:54:22	12:08:11	0	13m49s	+826	28 °	27 °
18	Tmp	45	4.870	11:57:09	12:10:46	0	13m37s	+814	28 °	27 °
19	Tmp	45	5.320	11:58:16	12:12:21	0	14m05s	+842	28 °	27 °
20	Tmp	47	6.360	12:03:36	--:--:--	0		+1800	29 °	27 °
21	Tmp	48	7.060	12:05:09	12:14:37	0	9m28s	+565	26 °	27 °
22	Tmp	51	9.270	12:10:38	12:22:53	0	12m15s	+732	25 °	27 °
23	Tmp	56	1.190	12:17:17	12:27:34	0	10m17s	+614	26 °	27 °
24	Tmp	58	1.980	12:19:46	12:30:31	0	10m45s	+642	27 °	27 °
25	Tmp	59	2.210	12:20:39	12:31:33	0	10m54s	+651	27 °	27 °
26	Tmp	60	2.830	12:23:08	12:36:47	0	13m39s	+816	27 °	27 °
27	Tmp	60	3.410	12:25:49	12:40:54	0	15m05s	+900	26 °	27 °

PC	Tp	Trc	DistPC	Ideal	Passagem	Pen	Erro	Pontos	NoPC	AtePC
55	Tmp	89	8.410	13:49:18	--:--:--	0		+1800	28 °	27 °
56	Tmp	89	8.810	13:50:54	--:--:--	0		+1800	28 °	27 °
57	Tmp	89	9.220	13:52:32	--:--:--	0		+1800	28 °	27 °
58	Tmp	89	9.540	13:53:49	--:--:--	0		+1800	28 °	27 °
59	Tmp	92	1.580	13:59:25	--:--:--	0		+1800	28 °	27 °

Etapa B	Num 122	Pen 0	PCZ 0	Total PP 35638	PG 0
----------------	----------------	--------------	--------------	-----------------------	-------------

nº 17	A PP 20320	27º	B PP 35638	27º	Tot PP 55958	Col. 27º
--------------	-------------------	------------	-------------------	------------	---------------------	-----------------



PC	Tp	Trc	DistPC	Ideal	Passagem	Pen	Erro	Pontos	NoPC	AtePC
Etapa A	Num 122	Pen 0	PCZ 1	Total PP 20320	PG 0					
28	Tmp	63	4.210	12:35:26	12:43:35	0	8m09s	+486	26 °	26 °
29	Tmp	64	4.970	12:38:17	12:47:31	0	9m14s	+551	26 °	26 °
30	Tmp	64	5.150	12:39:00	--:--:--	0		+1800	28 °	27 °
31	Tmp	64	5.400	12:40:00	--:--:--	0		+1800	28 °	27 °
32	Tmp	64	5.680	12:41:07	12:50:39	0	9m32s	+569	26 °	27 °
33	Tmp	64	6.790	12:45:34	12:57:49	0	12m15s	+732	26 °	27 °
34	Tmp	64	7.050	12:46:36	13:03:11	0	16m35s	+900	26 °	27 °
35	Tmp	65	7.890	12:49:09	13:06:33	0	17m24s	+900	27 °	27 °
36	Tmp	66	8.400	12:50:33	13:08:16	0	17m43s	+900	27 °	27 °
37	Tmp	69	10.110	13:01:00	13:22:17	0	21m17s	+900	28 °	27 °
38	Tmp	70	0.300	13:02:26	13:24:35	0	22m09s	+900	28 °	27 °
39	Tmp	71	0.710	13:03:14	13:26:09	0	22m55s	+900	28 °	27 °
40	Tmp	73	5.330	13:10:29	13:36:49	0	26m20s	+900	28 °	27 °
41	Tmp	75	0.000	13:19:05	13:45:41	0	26m36s	+900	28 °	27 °
42	Tmp	77	1.040	13:21:38	13:48:11	0	26m33s	+900	28 °	27 °
43	Tmp	77	2.800	13:24:17	13:51:14	0	26m57s	+900	28 °	27 °
44	Tmp	79	3.880	13:26:24	13:54:19	0	27m55s	+900	28 °	27 °
45	Tmp	79	4.650	13:27:33	13:56:23	0	28m50s	+900	28 °	27 °
48	Tmp	80	0.130	13:28:53	13:58:45	0	29m52s	+900	27 °	27 °
49	Tmp	80	0.640	13:29:44	14:00:15	0	30m31s	+1800	28 °	27 °
50	Tmp	83	1.620	13:35:14	14:02:29	0	27m15s	+900	28 °	27 °
51	Tmp	85	3.870	13:38:39	14:05:54	0	27m15s	+900	28 °	27 °
52	Tmp	87	6.820	13:44:05	--:--:--	0		+1800	28 °	27 °
53	Tmp	87	7.430	13:45:55	--:--:--	0		+1800	28 °	27 °
54	Tmp	88	8.210	13:48:32	--:--:--	0		+1800	28 °	27 °



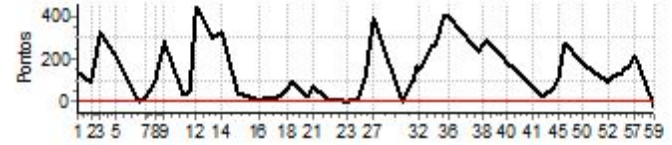
Performance Individual

PC	Tp	Trc	DistPC	Ideal	Passagem	Pen	Erro	Pontos	NoPC	AtePC
N	123	123 / Thiago Vitali								
		Cat / NL / Largada GPS / 18 / 10:43:30								
		Campinas								
PC	Tp	Trc	DistPC	Ideal	Passagem	Pen	Erro	Pontos	NoPC	AtePC
1	Tmp	6	2.340	10:47:36	10:49:59	0	2m23s	+140	27°	27°
2	Tmp	9	4.070	10:51:59	10:53:31	0	1m32s	+89	21°	24°
3	Tmp	11	4.900	10:54:48	11:00:17	0	5m29s	+326	25°	24°
5	Tmp	14	0.560	10:59:55	11:03:37	0	3m42s	+219	16°	17°
6	Tmp	16	2.280	11:07:58	11:07:57	0	1s	0	6°	17°
7	Tmp	18	3.460	11:09:59	11:10:14	0	15s	+12	13°	17°
8	Tmp	21	4.320	11:13:10	11:14:41	0	1m31s	+88	17°	17°
9	Tmp	26	0.700	11:16:20	11:21:06	0	4m46s	+283	19°	17°
10	Tmp	28	1.210	11:22:58	11:23:32	0	34s	+31	15°	16°
11	Tmp	28	1.770	11:24:50	11:25:37	0	47s	+44	12°	14°
12	Tmp	28	2.370	11:26:50	11:34:27	0	7m37s	+454	23°	16°
13	Tmp	31	3.800	11:32:23	11:37:27	0	5m04s	+301	21°	16°
14	Tmp	32	4.840	11:35:21	11:40:46	0	5m25s	+322	22°	17°
15	Tmp	34	5.060	11:40:49	11:41:30	0	41s	+38	19°	17°
16	Tmp	36	0.000	11:47:55	11:48:04	0	9s	+6	11°	17°
17	Tmp	42	3.860	11:54:52	11:55:18	0	26s	+23	21°	17°
18	Tmp	45	4.870	11:57:39	11:58:46	0	1m07s	+64	19°	17°
19	Tmp	45	5.320	11:58:46	12:00:23	0	1m37s	+94	18°	18°
20	Tmp	47	6.360	12:04:06	12:04:33	0	27s	+24	15°	18°
21	Tmp	48	7.060	12:05:39	12:06:53	0	1m14s	+71	17°	17°
22	Tmp	51	9.270	12:11:08	12:11:16	0	8s	+5	11°	17°
23	Tmp	56	1.190	12:17:47	12:17:47	0	0s	0	8°	17°
24	Tmp	58	1.980	12:20:16	12:20:27	0	11s	+8	15°	17°
25	Tmp	59	2.210	12:21:09	12:21:33	0	24s	+21	16°	18°
26	Tmp	60	2.830	12:23:38	12:25:32	0	1m54s	+111	15°	18°
27	Tmp	60	3.410	12:26:19	12:32:57	0	6m38s	+395	21°	17°

PC	Tp	Trc	DistPC	Ideal	Passagem	Pen	Erro	Pontos	NoPC	AtePC
55	Tmp	89	8.410	13:49:48	13:52:21	0	2m33s	+150	21°	19°
56	Tmp	89	8.810	13:51:24	13:54:15	0	2m51s	+168	22°	19°
57	Tmp	89	9.220	13:53:02	13:56:36	0	3m34s	+211	20°	19°
58	Tmp	89	9.540	13:54:19	13:57:40	0	3m21s	+198	20°	19°
59	Tmp	92	1.580	13:59:55	13:59:42	0	13s	-30	20°	19°

Etapa B	Num 123	Pen 0	PCZ 0	Total PP 5082	PG 2
----------------	----------------	--------------	--------------	----------------------	-------------

n° 18	A PP 3169	17°	B PP 5082	19°	Tot PP 8251	Col. 17°
--------------	------------------	------------	------------------	------------	--------------------	-----------------



PC	Tp	Trc	DistPC	Ideal	Passagem	Pen	Erro	Pontos	NoPC	AtePC
Etapa A										
Num 123		Pen 0	PCZ 2	Total PP 3169		PG 4				
28	Tmp	63	4.210	12:35:56	12:36:02	0	6s	+3	13°	13°
29	Tmp	64	4.970	12:38:47	12:40:20	0	1m33s	+90	16°	15°
30	Tmp	64	5.150	12:39:30	12:41:11	0	1m41s	+98	16°	16°
31	Tmp	64	5.400	12:40:30	12:43:17	0	2m47s	+164	17°	16°
32	Tmp	64	5.680	12:41:37	12:44:08	0	2m31s	+148	17°	16°
33	Tmp	64	6.790	12:46:04	12:50:29	0	4m25s	+262	16°	14°
34	Tmp	64	7.050	12:47:06	12:51:36	0	4m30s	+267	17°	14°
35	Tmp	65	7.890	12:49:39	12:56:21	0	6m42s	+399	18°	16°
36	Tmp	66	8.400	12:51:03	12:57:48	0	6m45s	+402	18°	16°
37	Tmp	69	10.110	13:01:30	13:05:24	0	3m54s	+231	23°	16°
38	Tmp	70	0.300	13:02:56	13:07:35	0	4m39s	+276	23°	17°
39	Tmp	71	0.710	13:03:44	13:08:34	0	4m50s	+287	23°	18°
40	Tmp	73	5.330	13:10:59	13:14:05	0	3m06s	+183	22°	18°
41	Tmp	75	0.000	13:19:35	13:20:49	0	1m14s	+71	20°	18°
42	Tmp	77	1.040	13:22:08	13:22:34	0	26s	+23	16°	18°
43	Tmp	77	2.800	13:24:47	13:25:35	0	48s	+45	17°	18°
44	Tmp	79	3.880	13:26:54	13:28:11	0	1m17s	+74	19°	18°
45	Tmp	79	4.650	13:28:03	13:29:57	0	1m54s	+111	20°	18°
48	Tmp	80	0.130	13:29:23	13:33:34	0	4m11s	+248	20°	18°
49	Tmp	80	0.640	13:30:14	13:34:50	0	4m36s	+273	17°	18°
50	Tmp	83	1.620	13:35:44	13:38:49	0	3m05s	+182	22°	19°
51	Tmp	85	3.870	13:39:09	13:41:33	0	2m24s	+141	22°	19°
52	Tmp	87	6.820	13:44:35	13:46:07	0	1m32s	+89	22°	19°
53	Tmp	87	7.430	13:46:25	13:48:30	0	2m05s	+122	21°	19°
54	Tmp	88	8.210	13:49:02	13:51:21	0	2m19s	+136	21°	19°



Performance Individual

PC	Tp	Trc	DistPC	Ideal	Passagem	Pen	Erro	Pontos	NoPC	AtePC
N	u	124	124 / Guilherme Brentegani Mariano							
			Cat / NL / Largada		GPS / 19 / 10:44:00					
			Espírito Santo do Pinhal							
m	26°									
PC	Tp	Trc	DistPC	Ideal	Passagem	Pen	Erro	Pontos	NoPC	AtePC
1	Tmp	6	2.340	10:48:06	10:47:54	0	12s	-27	25 °	25 °
2	Tmp	9	4.070	10:52:29	--:--:--	0		+1800	29 °	29 °
3	Tmp	11	4.900	10:55:18	--:--:--	0		+1800	29 °	29 °
5	Tmp	14	0.560	11:00:25	--:--:--	0		+1800	24 °	29 °
6	Tmp	16	2.280	11:08:28	10:50:33	0	17m55s	-1800	28 °	29 °
7	Tmp	18	3.460	11:10:29	10:52:58	0	17m31s	-1800	29 °	29 °
8	Tmp	21	4.320	11:13:40	10:56:04	0	17m36s	-1800	28 °	29 °
9	Tmp	26	0.700	11:16:50	11:01:31	0	15m19s	-1800	28 °	29 °
10	Tmp	28	1.210	11:23:28	11:08:21	0	15m07s	-1800	28 °	29 °
11	Tmp	28	1.770	11:25:20	11:10:12	0	15m08s	-1800	28 °	29 °
12	Tmp	28	2.370	11:27:20	11:11:56	0	15m24s	-1800	29 °	29 °
13	Tmp	31	3.800	11:32:53	11:16:07	0	16m46s	-1800	28 °	30 °
14	Tmp	32	4.840	11:35:51	11:19:32	0	16m19s	-1800	28 °	30 °
15	Tmp	34	5.060	11:41:19	11:22:41	0	18m38s	-1800	28 °	30 °
16	Tmp	36	0.000	11:48:25	11:40:11	0	8m14s	-900	29 °	30 °
17	Tmp	42	3.860	11:55:22	11:48:00	0	7m22s	-900	29 °	30 °
18	Tmp	45	4.870	11:58:09	11:50:43	0	7m26s	-900	29 °	30 °
19	Tmp	45	5.320	11:59:16	11:52:13	0	7m03s	-900	29 °	30 °
20	Tmp	47	6.360	12:04:36	12:06:18	0	1m42s	+99	20 °	30 °
21	Tmp	48	7.060	12:06:09	12:08:09	0	2m00s	+117	21 °	29 °
22	Tmp	51	9.270	12:11:38	12:14:14	0	2m36s	+153	18 °	29 °
23	Tmp	56	1.190	12:18:17	12:19:52	0	1m35s	+92	22 °	29 °
24	Tmp	58	1.980	12:20:46	12:23:41	0	2m55s	+172	24 °	28 °
25	Tmp	59	2.210	12:21:39	12:24:42	0	3m03s	+180	24 °	28 °
26	Tmp	60	2.830	12:24:08	12:27:58	0	3m50s	+227	21 °	28 °
27	Tmp	60	3.410	12:26:49	12:33:02	0	6m13s	+370	20 °	28 °

PC	Tp	Trc	DistPC	Ideal	Passagem	Pen	Erro	Pontos	NoPC	AtePC
55	Tmp	89	8.410	13:50:18	13:51:52	0	1m34s	+91	16 °	17 °
56	Tmp	89	8.810	13:51:54	13:54:21	0	2m27s	+144	20 °	16 °
57	Tmp	89	9.220	13:53:32	13:56:38	0	3m06s	+183	17 °	17 °
58	Tmp	89	9.540	13:54:49	13:57:41	0	2m52s	+169	19 °	17 °
59	Tmp	92	1.580	14:00:25	14:00:05	0	20s	-51	21 °	17 °

Etapa B	Num 124	Pen 0	PCZ 2	Total PP 4445	PG 4
----------------	----------------	--------------	--------------	----------------------	-------------

n° 19	A PP 28437	B PP 4445	Tot PP 32882	Col. 26°
--------------	-------------------	------------------	---------------------	-----------------



Etapa A	Num	Pen	PCZ	Total PP	PG					
Etapa A	Num 124	Pen 0	PCZ 0	Total PP 28437	PG 0					
28	Tmp	63	4.210	12:36:26	12:36:54	0	28s	+25	17 °	17 °
29	Tmp	64	4.970	12:39:17	12:41:47	0	2m30s	+147	20 °	18 °
30	Tmp	64	5.150	12:40:00	12:42:22	0	2m22s	+139	20 °	18 °
31	Tmp	64	5.400	12:41:00	12:43:27	0	2m27s	+144	16 °	17 °
32	Tmp	64	5.680	12:42:07	12:44:17	0	2m10s	+127	15 °	17 °
33	Tmp	64	6.790	12:46:34	12:50:31	0	3m57s	+234	15 °	15 °
34	Tmp	64	7.050	12:47:36	12:51:40	0	4m04s	+241	16 °	15 °
35	Tmp	65	7.890	12:50:09	12:55:29	0	5m20s	+317	15 °	14 °
36	Tmp	66	8.400	12:51:33	12:58:00	0	6m27s	+384	15 °	15 °
37	Tmp	69	10.110	13:02:00	13:05:30	0	3m30s	+207	22 °	15 °
38	Tmp	70	0.300	13:03:26	13:07:38	0	4m12s	+249	21 °	16 °
39	Tmp	71	0.710	13:04:14	13:08:37	0	4m23s	+260	21 °	16 °
40	Tmp	73	5.330	13:11:29	13:14:11	0	2m42s	+159	21 °	17 °
41	Tmp	75	0.000	13:20:05	13:20:53	0	48s	+45	19 °	17 °
42	Tmp	77	1.040	13:22:38	13:22:37	0	1s	0	2 °	17 °
43	Tmp	77	2.800	13:25:17	13:25:35	0	18s	+15	10 °	17 °
44	Tmp	79	3.880	13:27:24	13:27:27	0	3s	0	3 °	17 °
45	Tmp	79	4.650	13:28:33	13:30:02	0	1m29s	+86	17 °	16 °
48	Tmp	80	0.130	13:29:53	13:33:39	0	3m46s	+223	19 °	16 °
49	Tmp	80	0.640	13:30:44	13:35:21	0	4m37s	+274	18 °	16 °
50	Tmp	83	1.620	13:36:14	13:38:54	0	2m40s	+157	21 °	17 °
51	Tmp	85	3.870	13:39:39	13:41:39	0	2m00s	+117	21 °	17 °
52	Tmp	87	6.820	13:45:05	13:46:09	0	1m04s	+61	18 °	17 °
53	Tmp	87	7.430	13:46:55	13:48:34	0	1m39s	+96	17 °	17 °
54	Tmp	88	8.210	13:49:32	13:51:15	0	1m43s	+100	16 °	17 °



Performance Individual

PC	Tp	Trc	DistPC	Ideal	Passagem	Pen	Erro	Pontos	NoPC	AtePC
N u m	125	125 / Eduardo Oliveira								
		Cat / NL / Largada		GPS / 20 / 10:44:30						
		Alfenas								

PC	Tp	Trc	DistPC	Ideal	Passagem	Pen	Erro	Pontos	NoPC	AtePC
1	Tmp	6	2.340	10:48:36	10:48:39	0	3s	0	6°	6°
2	Tmp	9	4.070	10:52:59	10:53:03	0	4s	+1	15°	12°
3	Tmp	11	4.900	10:55:48	10:57:37	0	1m49s	+106	10°	8°
5	Tmp	14	0.560	11:00:55	11:02:42	0	1m47s	+104	14°	11°
6	Tmp	16	2.280	11:08:58	11:08:59	0	1s	0	5°	10°
7	Tmp	18	3.460	11:10:59	11:12:14	0	1m15s	+72	20°	12°
8	Tmp	21	4.320	11:14:10	11:16:05	0	1m55s	+112	18°	12°
9	Tmp	26	0.700	11:17:20	11:21:08	0	3m48s	+225	14°	11°
10	Tmp	28	1.210	11:23:58	11:24:30	0	32s	+29	14°	9°
11	Tmp	28	1.770	11:25:50	11:26:23	0	33s	+30	10°	9°
12	Tmp	28	2.370	11:27:50	11:28:42	0	52s	+49	16°	9°
13	Tmp	31	3.800	11:33:23	11:37:29	0	4m06s	+243	20°	11°
14	Tmp	32	4.840	11:36:21	11:40:35	0	4m14s	+251	21°	13°
15	Tmp	34	5.060	11:41:49	11:41:53	0	4s	+1	9°	12°
16	Tmp	36	0.000	11:48:55	11:49:06	0	11s	+8	15°	12°
17	Tmp	42	3.860	11:55:52	11:55:58	0	6s	+3	9°	12°
18	Tmp	45	4.870	11:58:39	11:58:50	0	11s	+8	12°	12°
19	Tmp	45	5.320	11:59:46	12:00:26	0	40s	+37	10°	12°
20	Tmp	47	6.360	12:05:06	12:06:01	0	55s	+52	18°	10°
21	Tmp	48	7.060	12:06:39	12:08:07	0	1m28s	+85	19°	10°
22	Tmp	51	9.270	12:12:08	12:12:14	0	6s	+3	9°	10°
23	Tmp	56	1.190	12:18:47	12:21:04	0	2m17s	+134	24°	10°
24	Tmp	58	1.980	12:21:16	12:23:38	0	2m22s	+139	23°	10°
25	Tmp	59	2.210	12:22:09	12:24:31	0	2m22s	+139	22°	10°
26	Tmp	60	2.830	12:24:38	12:28:04	0	3m26s	+203	19°	11°
27	Tmp	60	3.410	12:27:19	12:32:43	0	5m24s	+321	13°	11°

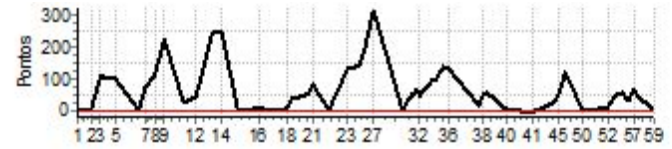
Etapa A	Num	125	Pen	0	PCZ	2	Total PP	2355	PG	10
---------	-----	-----	-----	---	-----	---	----------	------	----	----

28	Tmp	63	4.210	12:36:56	12:37:03	0	7s	+4	15°	15°
29	Tmp	64	4.970	12:39:47	12:40:44	0	57s	+54	15°	14°
30	Tmp	64	5.150	12:40:30	12:41:20	0	50s	+47	13°	13°
31	Tmp	64	5.400	12:41:30	12:42:41	0	1m11s	+68	12°	12°
32	Tmp	64	5.680	12:42:37	12:43:28	0	51s	+48	11°	11°
33	Tmp	64	6.790	12:47:04	12:48:47	0	1m43s	+100	12°	12°
34	Tmp	64	7.050	12:48:06	12:49:47	0	1m41s	+98	12°	12°
35	Tmp	65	7.890	12:50:39	12:53:01	0	2m22s	+139	10°	12°
36	Tmp	66	8.400	12:52:03	12:54:18	0	2m15s	+132	9°	10°
37	Tmp	69	10.110	13:02:30	13:02:52	0	22s	+19	11°	10°
38	Tmp	70	0.300	13:03:56	13:04:52	0	56s	+53	12°	10°
39	Tmp	71	0.710	13:04:44	13:05:47	0	1m03s	+60	12°	10°
40	Tmp	73	5.330	13:11:59	13:12:02	0	3s	0	5°	10°
41	Tmp	75	0.000	13:20:35	13:20:31	0	4s	-3	14°	10°
42	Tmp	77	1.040	13:23:08	13:23:16	0	8s	+5	10°	10°
43	Tmp	77	2.800	13:25:47	13:26:08	0	21s	+18	12°	10°
44	Tmp	79	3.880	13:27:54	13:28:27	0	33s	+30	10°	10°
45	Tmp	79	4.650	13:29:03	13:30:00	0	57s	+54	11°	10°
48	Tmp	80	0.130	13:30:23	13:32:06	0	1m43s	+100	10°	10°
49	Tmp	80	0.640	13:31:14	13:33:20	0	2m06s	+123	10°	10°
50	Tmp	83	1.620	13:36:44	13:36:41	0	3s	0	3°	10°
51	Tmp	85	3.870	13:40:09	13:40:11	0	2s	0	7°	10°
52	Tmp	87	6.820	13:45:35	13:45:51	0	16s	+13	10°	10°
53	Tmp	87	7.430	13:47:25	13:48:16	0	51s	+48	12°	10°
54	Tmp	88	8.210	13:50:02	13:51:01	0	59s	+56	12°	10°

PC	Tp	Trc	DistPC	Ideal	Passagem	Pen	Erro	Pontos	NoPC	AtePC
55	Tmp	89	8.410	13:50:48	13:51:38	0	50s	+47	12°	10°
56	Tmp	89	8.810	13:52:24	13:53:00	0	36s	+33	10°	10°
57	Tmp	89	9.220	13:54:02	13:55:11	0	1m09s	+66	12°	10°
58	Tmp	89	9.540	13:55:19	13:56:11	0	52s	+49	10°	10°
59	Tmp	92	1.580	14:00:55	14:00:56	0	1s	0	7°	10°

Etapa B	Num	125	Pen	0	PCZ	4	Total PP	1467	PG	11
---------	-----	-----	-----	---	-----	---	----------	------	----	----

n°	20	A PP	2355	11°	B PP	1467	10°	Tot PP	3822	Col.	9°
----	----	------	------	-----	------	------	-----	--------	------	------	----



Performance Individual

PC	Tp	Trc	DistPC	Ideal	Passagem	Pen	Erro	Pontos	NoPC	AtePC
N	u	126	126 / Gabriel Oliveira							
			Cat / NL / Largada GPS / 21 / 10:45:00							
			Conselheiro Lafaiete							

PC	Tp	Trc	DistPC	Ideal	Passagem	Pen	Erro	Pontos	NoPC	AtePC
1	Tmp	6	2.340	10:49:06	10:49:11	0	5s	+2	20°	20°
2	Tmp	9	4.070	10:53:29	10:53:38	0	9s	+6	18°	17°
3	Tmp	11	4.900	10:56:18	10:59:10	0	2m52s	+169	21°	18°
5	Tmp	14	0.560	11:01:25	11:02:01	0	36s	+33	10°	10°
6	Tmp	16	2.280	11:09:28	11:09:32	0	4s	+1	12°	11°
7	Tmp	18	3.460	11:11:29	11:11:48	0	19s	+16	16°	10°
8	Tmp	21	4.320	11:14:40	11:17:44	0	3m04s	+181	21°	13°
9	Tmp	26	0.700	11:17:50	11:23:51	0	6m01s	+358	20°	15°
10	Tmp	28	1.210	11:24:28	11:26:01	0	1m33s	+90	17°	14°
11	Tmp	28	1.770	11:26:20	11:27:38	0	1m18s	+75	14°	12°
12	Tmp	28	2.370	11:28:20	11:29:06	0	46s	+43	14°	12°
13	Tmp	31	3.800	11:33:53	11:34:06	0	13s	+10	13°	12°
14	Tmp	32	4.840	11:36:51	11:36:45	0	6s	-9	9°	10°
15	Tmp	34	5.060	11:42:19	11:42:23	0	4s	+1	8°	10°
16	Tmp	36	0.000	11:49:25	11:49:34	0	9s	+6	10°	10°
17	Tmp	42	3.860	11:56:22	11:56:35	0	13s	+10	13°	10°
18	Tmp	45	4.870	11:59:09	11:59:28	0	19s	+16	14°	10°
19	Tmp	45	5.320	12:00:16	12:01:15	0	59s	+56	14°	9°
20	Tmp	47	6.360	12:05:36	12:06:33	0	57s	+54	19°	9°
21	Tmp	48	7.060	12:07:09	12:08:18	0	1m09s	+66	16°	9°
22	Tmp	51	9.270	12:12:38	12:12:47	0	9s	+6	13°	9°
23	Tmp	56	1.190	12:19:17	12:19:20	0	3s	0	7°	9°
24	Tmp	58	1.980	12:21:46	12:21:49	0	3s	0	7°	9°
25	Tmp	59	2.210	12:22:39	12:22:44	0	5s	+2	10°	9°
26	Tmp	60	2.830	12:25:08	12:25:49	0	41s	+38	4°	9°
27	Tmp	60	3.410	12:27:49	12:32:52	0	5m03s	+300	12°	8°

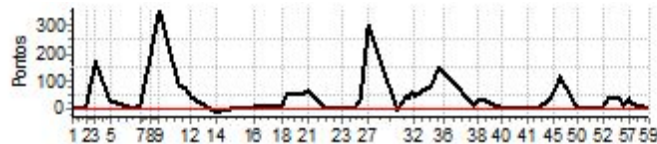
Etapa A	Num 126	Pen 0	PCZ 2	Total PP 1548	PG 13
----------------	----------------	--------------	--------------	----------------------	--------------

28	Tmp	63	4.210	12:37:26	12:37:22	0	4s	-3	12°	12°
29	Tmp	64	4.970	12:40:17	12:41:06	0	49s	+46	12°	12°
30	Tmp	64	5.150	12:41:00	12:41:40	0	40s	+37	11°	11°
31	Tmp	64	5.400	12:42:00	12:43:05	0	1m05s	+62	10°	11°
32	Tmp	64	5.680	12:43:07	12:43:57	0	50s	+47	10°	10°
33	Tmp	64	6.790	12:47:34	12:48:55	0	1m21s	+78	11°	10°
34	Tmp	64	7.050	12:48:36	12:50:01	0	1m25s	+82	11°	11°
35	Tmp	65	7.890	12:51:09	12:53:35	0	2m26s	+143	11°	10°
36	Tmp	66	8.400	12:52:33	12:54:51	0	2m18s	+135	10°	9°
37	Tmp	69	10.110	13:03:00	13:03:15	0	15s	+12	7°	9°
38	Tmp	70	0.300	13:04:26	13:05:01	0	35s	+32	7°	9°
39	Tmp	71	0.710	13:05:14	13:05:53	0	39s	+36	7°	9°
40	Tmp	73	5.330	13:12:29	13:12:35	0	6s	+3	11°	9°
41	Tmp	75	0.000	13:21:05	13:21:07	0	2s	0	5°	9°
42	Tmp	77	1.040	13:23:38	13:23:43	0	5s	+2	5°	9°
43	Tmp	77	2.800	13:26:17	13:26:40	0	23s	+20	14°	9°
44	Tmp	79	3.880	13:28:24	13:29:04	0	40s	+37	12°	9°
45	Tmp	79	4.650	13:29:33	13:30:34	0	1m01s	+58	13°	9°
48	Tmp	80	0.130	13:30:53	13:32:32	0	1m39s	+96	9°	9°
49	Tmp	80	0.640	13:31:44	13:33:44	0	2m00s	+117	9°	9°
50	Tmp	83	1.620	13:37:14	13:37:18	0	4s	+1	9°	9°
51	Tmp	85	3.870	13:40:39	13:40:40	0	1s	0	6°	9°
52	Tmp	87	6.820	13:46:05	13:46:17	0	12s	+9	8°	9°
53	Tmp	87	7.430	13:47:55	13:48:38	0	43s	+40	9°	9°
54	Tmp	88	8.210	13:50:32	13:51:20	0	48s	+45	11°	9°

PC	Tp	Trc	DistPC	Ideal	Passagem	Pen	Erro	Pontos	NoPC	AtePC
55	Tmp	89	8.410	13:51:18	13:51:57	0	39s	+36	9°	9°
56	Tmp	89	8.810	13:52:54	13:53:11	0	17s	+14	8°	9°
57	Tmp	89	9.220	13:54:32	13:55:13	0	41s	+38	9°	8°
58	Tmp	89	9.540	13:55:49	13:56:13	0	24s	+21	7°	7°
59	Tmp	92	1.580	14:01:25	14:01:26	0	1s	0	6°	7°

Etapa B	Num 126	Pen 0	PCZ 3	Total PP 1250	PG 14
----------------	----------------	--------------	--------------	----------------------	--------------

n° 21	A PP 1548	B PP 1250	Tot PP 2798	Col. 7°
--------------	------------------	------------------	--------------------	----------------



Performance Individual

PC	Tp	Trc	DistPC	Ideal	Passagem	Pen	Erro	Pontos	NoPC	AtePC
N u m	127	127 / Zilmar Araujo Boeri								
		Cat / NL / Largada		GPS / 22 / 10:45:30						
		Alfenas								

PC	Tp	Trc	DistPC	Ideal	Passagem	Pen	Erro	Pontos	NoPC	AtePC
1	Tmp	6	2.340	10:49:36	10:49:25	0	11s	-24	24 °	24 °
2	Tmp	9	4.070	10:53:59	10:54:04	0	5s	+2	17 °	19 °
3	Tmp	11	4.900	10:56:48	11:05:53	0	9m05s	+542	28 °	25 °
5	Tmp	14	0.560	11:01:55	11:09:55	0	8m00s	+477	20 °	19 °
6	Tmp	16	2.280	11:09:58	11:15:57	0	5m59s	+356	23 °	19 °
7	Tmp	18	3.460	11:11:59	11:18:27	0	6m28s	+385	25 °	20 °
8	Tmp	21	4.320	11:15:10	11:25:19	0	10m09s	+606	25 °	23 °
9	Tmp	26	0.700	11:18:20	11:34:14	0	15m54s	+900	25 °	24 °
10	Tmp	28	1.210	11:24:58	--:--:--	0		+1800	27 °	24 °
11	Tmp	28	1.770	11:26:50	--:--:--	0		+1800	27 °	26 °
12	Tmp	28	2.370	11:28:50	11:40:19	0	11m29s	+686	27 °	26 °
13	Tmp	31	3.800	11:34:23	--:--:--	0		+1800	27 °	27 °
14	Tmp	32	4.840	11:37:21	--:--:--	0		+1800	27 °	27 °
15	Tmp	34	5.060	11:42:49	11:42:19	0	30s	-81	21 °	27 °
16	Tmp	36	0.000	11:49:55	11:50:08	0	13s	+10	16 °	27 °
17	Tmp	42	3.860	11:56:52	11:59:01	0	2m09s	+126	23 °	26 °
18	Tmp	45	4.870	11:59:39	12:02:26	0	2m47s	+164	23 °	26 °
19	Tmp	45	5.320	12:00:46	12:04:19	0	3m33s	+210	22 °	26 °
20	Tmp	47	6.360	12:06:06	12:08:24	0	2m18s	+135	22 °	26 °
21	Tmp	48	7.060	12:07:39	12:22:06	0	14m27s	+864	28 °	26 °
22	Tmp	51	9.270	12:13:08	--:--:--	0		+1800	28 °	26 °
23	Tmp	56	1.190	12:19:47	12:31:33	0	11m46s	+703	28 °	26 °
24	Tmp	58	1.980	12:22:16	12:34:00	0	11m44s	+701	28 °	26 °
25	Tmp	59	2.210	12:23:09	12:34:55	0	11m46s	+703	28 °	26 °
26	Tmp	60	2.830	12:25:38	12:49:40	0	24m02s	+900	28 °	26 °
27	Tmp	60	3.410	12:28:19	13:06:44	0	38m25s	+1800	28 °	26 °

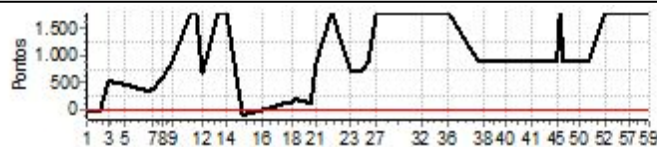
Etapa A	Num	127	Pen	0	PCZ	0	Total PP	19375	PG	0
---------	-----	-----	-----	---	-----	---	----------	-------	----	---

28	Tmp	63	4.210	12:37:56	--:--:--	0		+1800	28 °	28 °
29	Tmp	64	4.970	12:40:47	--:--:--	0		+1800	28 °	28 °
30	Tmp	64	5.150	12:41:30	--:--:--	0		+1800	27 °	28 °
31	Tmp	64	5.400	12:42:30	--:--:--	0		+1800	27 °	28 °
32	Tmp	64	5.680	12:43:37	--:--:--	0		+1800	28 °	28 °
33	Tmp	64	6.790	12:48:04	--:--:--	0		+1800	27 °	28 °
34	Tmp	64	7.050	12:49:06	--:--:--	0		+1800	27 °	28 °
35	Tmp	65	7.890	12:51:39	--:--:--	0		+1800	28 °	28 °
36	Tmp	66	8.400	12:53:03	--:--:--	0		+1800	28 °	28 °
37	Tmp	69	10.110	13:03:30	13:22:17	0	18m47s	+900	27 °	28 °
38	Tmp	70	0.300	13:04:56	13:24:45	0	19m49s	+900	27 °	28 °
39	Tmp	71	0.710	13:05:44	13:26:05	0	20m21s	+900	27 °	28 °
40	Tmp	73	5.330	13:12:59	13:34:28	0	21m29s	+900	27 °	28 °
41	Tmp	75	0.000	13:21:35	13:43:50	0	22m15s	+900	27 °	28 °
42	Tmp	77	1.040	13:24:08	13:47:44	0	23m36s	+900	27 °	28 °
43	Tmp	77	2.800	13:26:47	13:50:55	0	24m08s	+900	27 °	28 °
44	Tmp	79	3.880	13:28:54	13:52:53	0	23m59s	+900	27 °	28 °
45	Tmp	79	4.650	13:30:03	13:54:20	0	24m17s	+900	27 °	28 °
48	Tmp	80	0.130	13:31:23	--:--:--	0		+1800	28 °	28 °
49	Tmp	80	0.640	13:32:14	13:58:58	0	26m44s	+900	27 °	28 °
50	Tmp	83	1.620	13:37:44	14:00:49	0	23m05s	+900	27 °	28 °
51	Tmp	85	3.870	13:41:09	14:04:50	0	23m41s	+900	27 °	28 °
52	Tmp	87	6.820	13:46:35	--:--:--	0		+1800	27 °	28 °
53	Tmp	87	7.430	13:48:25	--:--:--	0		+1800	27 °	28 °
54	Tmp	88	8.210	13:51:02	--:--:--	0		+1800	27 °	28 °

PC	Tp	Trc	DistPC	Ideal	Passagem	Pen	Erro	Pontos	NoPC	AtePC
55	Tmp	89	8.410	13:51:48	--:--:--	0		+1800	27 °	28 °
56	Tmp	89	8.810	13:53:24	--:--:--	0		+1800	27 °	28 °
57	Tmp	89	9.220	13:55:02	--:--:--	0		+1800	27 °	28 °
58	Tmp	89	9.540	13:56:19	--:--:--	0		+1800	27 °	28 °
59	Tmp	92	1.580	14:01:55	--:--:--	0		+1800	27 °	28 °

Etapa B	Num	127	Pen	0	PCZ	0	Total PP	43200	PG	0
---------	-----	-----	-----	---	-----	---	----------	-------	----	---

nº	22	A	PP	19375	26°	B	PP	43200	28°	Tot PP	62575	Col.	28°
----	----	---	----	-------	-----	---	----	-------	-----	--------	-------	------	-----



Performance Individual

PC	Tp	Trc	DistPC	Ideal	Passagem	Pen	Erro	Pontos	NoPC	AtePC
N	u	128	128 / Fernando Souza Fulco							
			Cat / NL / Largada GPS / 23 / 10:46:00							
			Mar de Espanha							

PC	Tp	Trc	DistPC	Ideal	Passagem	Pen	Erro	Pontos	NoPC	AtePC
1	Tmp	6	2.340	10:50:06	10:50:06	0	0s	0	5°	5°
2	Tmp	9	4.070	10:54:29	10:54:28	0	1s	0	5°	3°
3	Tmp	11	4.900	10:57:18	10:59:39	0	2m21s	+138	15°	13°
5	Tmp	14	0.560	11:02:25	11:05:05	0	2m40s	+157	15°	13°
6	Tmp	16	2.280	11:10:28	11:10:30	0	2s	0	4°	13°
7	Tmp	18	3.460	11:12:29	11:12:30	0	1s	0	3°	13°
8	Tmp	21	4.320	11:15:40	11:16:07	0	27s	+24	6°	10°
9	Tmp	26	0.700	11:18:50	11:19:57	0	1m07s	+64	3°	7°
10	Tmp	28	1.210	11:25:28	11:25:36	0	8s	+5	6°	6°
11	Tmp	28	1.770	11:27:20	11:27:55	0	35s	+32	11°	6°
12	Tmp	28	2.370	11:29:20	11:29:23	0	3s	0	3°	5°
13	Tmp	31	3.800	11:34:53	11:34:53	0	0s	0	1°	5°
14	Tmp	32	4.840	11:37:51	11:37:54	0	3s	0	2°	5°
15	Tmp	34	5.060	11:43:19	11:43:24	0	5s	+2	14°	5°
16	Tmp	36	0.000	11:50:25	11:50:25	0	0s	0	2°	5°
17	Tmp	42	3.860	11:57:22	11:57:16	0	6s	-9	12°	5°
18	Tmp	45	4.870	12:00:09	12:00:15	0	6s	+3	7°	5°
19	Tmp	45	5.320	12:01:16	12:01:29	0	13s	+10	3°	5°
20	Tmp	47	6.360	12:06:36	12:06:35	0	1s	0	5°	5°
21	Tmp	48	7.060	12:08:09	12:08:22	0	13s	+10	3°	5°
22	Tmp	51	9.270	12:13:38	12:13:41	0	3s	0	3°	3°
23	Tmp	56	1.190	12:20:17	12:20:20	0	3s	0	6°	3°
24	Tmp	58	1.980	12:22:46	12:22:47	0	1s	0	6°	3°
25	Tmp	59	2.210	12:23:39	12:23:39	0	0s	0	3°	3°
26	Tmp	60	2.830	12:26:08	12:29:47	0	3m39s	+216	20°	5°
27	Tmp	60	3.410	12:28:49	12:33:04	0	4m15s	+252	9°	5°

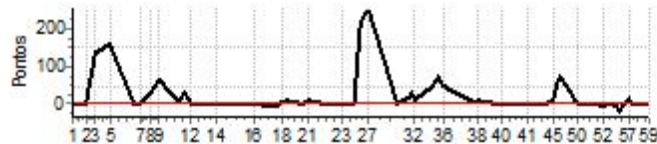
Etapa A	Num 128	Pen 0	PCZ 13	Total PP 922	PG 16
----------------	----------------	--------------	---------------	---------------------	--------------

28	Tmp	63	4.210	12:38:26	12:38:30	0	4s	+1	11°	11°
29	Tmp	64	4.970	12:41:17	12:41:35	0	18s	+15	7°	7°
30	Tmp	64	5.150	12:42:00	12:42:18	0	18s	+15	8°	7°
31	Tmp	64	5.400	12:43:00	12:43:33	0	33s	+30	7°	6°
32	Tmp	64	5.680	12:44:07	12:44:18	0	11s	+8	5°	7°
33	Tmp	64	6.790	12:48:34	12:49:16	0	42s	+39	7°	7°
34	Tmp	64	7.050	12:49:36	12:50:19	0	43s	+40	7°	7°
35	Tmp	65	7.890	12:52:09	12:53:24	0	1m15s	+72	7°	7°
36	Tmp	66	8.400	12:53:33	12:54:25	0	52s	+49	4°	6°
37	Tmp	69	10.110	13:04:00	13:04:06	0	6s	+3	3°	6°
38	Tmp	70	0.300	13:05:26	13:05:37	0	11s	+8	3°	6°
39	Tmp	71	0.710	13:06:14	13:06:22	0	8s	+5	3°	4°
40	Tmp	73	5.330	13:13:29	13:13:28	0	1s	0	4°	4°
41	Tmp	75	0.000	13:22:05	13:22:02	0	3s	0	4°	3°
42	Tmp	77	1.040	13:24:38	13:24:43	0	5s	+2	4°	3°
43	Tmp	77	2.800	13:27:17	13:27:18	0	1s	0	2°	3°
44	Tmp	79	3.880	13:29:24	13:29:31	0	7s	+4	6°	3°
45	Tmp	79	4.650	13:30:33	13:30:48	0	15s	+12	5°	3°
48	Tmp	80	0.130	13:31:53	13:33:00	0	1m07s	+64	6°	3°
49	Tmp	80	0.640	13:32:44	13:34:01	0	1m17s	+74	6°	4°
50	Tmp	83	1.620	13:38:14	13:38:17	0	3s	0	2°	4°
51	Tmp	85	3.870	13:41:39	13:41:39	0	0s	0	5°	4°
52	Tmp	87	6.820	13:47:05	13:47:01	0	4s	-3	7°	4°
53	Tmp	87	7.430	13:48:55	13:48:55	0	0s	0	1°	4°
54	Tmp	88	8.210	13:51:32	13:51:26	0	6s	-9	4°	4°

PC	Tp	Trc	DistPC	Ideal	Passagem	Pen	Erro	Pontos	NoPC	AtePC
55	Tmp	89	8.410	13:52:18	13:52:08	0	10s	-21	4°	4°
56	Tmp	89	8.810	13:53:54	13:53:52	0	2s	0	2°	4°
57	Tmp	89	9.220	13:55:32	13:55:50	0	18s	+15	4°	3°
58	Tmp	89	9.540	13:56:49	13:56:51	0	2s	0	2°	3°
59	Tmp	92	1.580	14:02:25	14:02:26	0	1s	0	5°	3°

Etapa B	Num 128	Pen 0	PCZ 9	Total PP 489	PG 20
----------------	----------------	--------------	--------------	---------------------	--------------

n° 23	A PP 922	B PP 489	Tot PP 1411	Col. 4°
--------------	-----------------	-----------------	--------------------	----------------



Performance Individual

PC	Tp	Trc	DistPC	Ideal	Passagem	Pen	Erro	Pontos	NoPC	AtePC
N u m	129	129 / Duany Rafael Pereira da Silva								
		Cat / NL / Largada		GPS / 24 / 10:46:30						
		Lavras								

PC	Tp	Trc	DistPC	Ideal	Passagem	Pen	Erro	Pontos	NoPC	AtePC
1	Tmp	6	2.340	10:50:36	10:50:46	0	10s	+7	22°	22°
2	Tmp	9	4.070	10:54:59	10:55:02	0	3s	0	4°	16°
3	Tmp	11	4.900	10:57:48	11:00:19	0	2m31s	+148	16°	14°
5	Tmp	14	0.560	11:02:55	--:--:--	0		+1800	23°	24°
6	Tmp	16	2.280	11:10:58	11:14:58	0	4m00s	+237	22°	24°
7	Tmp	18	3.460	11:12:59	11:16:53	0	3m54s	+231	23°	24°
8	Tmp	21	4.320	11:16:10	11:19:13	0	3m03s	+180	20°	24°
9	Tmp	26	0.700	11:19:20	11:23:36	0	4m16s	+253	18°	23°
10	Tmp	28	1.210	11:25:58	11:26:00	0	2s	0	2°	22°
11	Tmp	28	1.770	11:27:50	11:28:06	0	16s	+13	7°	20°
12	Tmp	28	2.370	11:29:50	11:30:14	0	24s	+21	10°	20°
13	Tmp	31	3.800	11:35:23	11:36:06	0	43s	+40	19°	20°
14	Tmp	32	4.840	11:38:21	11:39:23	0	1m02s	+59	18°	20°
15	Tmp	34	5.060	11:43:49	11:43:57	0	8s	+5	17°	20°
16	Tmp	36	0.000	11:50:55	11:51:03	0	8s	+5	9°	20°
17	Tmp	42	3.860	11:57:52	11:58:07	0	15s	+12	16°	20°
18	Tmp	45	4.870	12:00:39	12:00:49	0	10s	+7	10°	20°
19	Tmp	45	5.320	12:01:46	12:02:14	0	28s	+25	7°	20°
20	Tmp	47	6.360	12:07:06	12:07:07	0	1s	0	4°	20°
21	Tmp	48	7.060	12:08:39	12:08:59	0	20s	+17	7°	20°
22	Tmp	51	9.270	12:14:08	12:14:20	0	12s	+9	14°	19°
23	Tmp	56	1.190	12:20:47	12:20:50	0	3s	0	5°	19°
24	Tmp	58	1.980	12:23:16	12:23:19	0	3s	0	5°	19°
25	Tmp	59	2.210	12:24:09	12:24:19	0	10s	+7	12°	19°
26	Tmp	60	2.830	12:26:38	12:27:56	0	1m18s	+75	8°	19°
27	Tmp	60	3.410	12:29:19	12:33:14	0	3m55s	+232	7°	18°

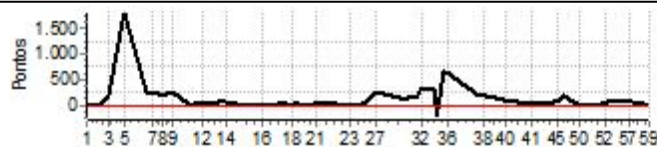
Etapa A	Num	129	Pen	0	PCZ	5	Total PP	3383	PG	3
---------	-----	-----	-----	---	-----	---	----------	------	----	---

28	Tmp	63	4.210	12:38:56	12:40:54	0	1m58s	+115	22°	22°
29	Tmp	64	4.970	12:41:47	12:44:16	0	2m29s	+146	19°	21°
30	Tmp	64	5.150	12:42:30	12:44:51	0	2m21s	+138	19°	20°
31	Tmp	64	5.400	12:43:30	12:46:32	0	3m02s	+179	19°	19°
32	Tmp	64	5.680	12:44:37	12:49:58	0	5m21s	+318	24°	22°
33	Tmp	64	6.790	12:49:04	12:54:03	0	4m59s	+296	18°	19°
34	Tmp	64	7.050	12:50:06	12:48:58	0	1m08s	-195	15°	18°
35	Tmp	65	7.890	12:52:39	13:03:23	0	10m44s	+641	23°	19°
36	Tmp	66	8.400	12:54:03	13:04:35	0	10m32s	+629	23°	19°
37	Tmp	69	10.110	13:04:30	13:07:21	0	2m51s	+168	20°	20°
38	Tmp	70	0.300	13:05:56	13:09:05	0	3m09s	+186	20°	20°
39	Tmp	71	0.710	13:06:44	13:09:58	0	3m14s	+191	20°	20°
40	Tmp	73	5.330	13:13:59	13:15:32	0	1m33s	+90	19°	20°
41	Tmp	75	0.000	13:22:35	13:23:07	0	32s	+29	18°	19°
42	Tmp	77	1.040	13:25:08	13:25:24	0	16s	+13	14°	19°
43	Tmp	77	2.800	13:27:47	13:28:10	0	23s	+20	13°	19°
44	Tmp	79	3.880	13:29:54	13:30:40	0	46s	+43	15°	19°
45	Tmp	79	4.650	13:31:03	13:32:09	0	1m06s	+63	14°	19°
48	Tmp	80	0.130	13:32:23	13:34:28	0	2m05s	+122	13°	19°
49	Tmp	80	0.640	13:33:14	13:36:01	0	2m47s	+164	13°	19°
50	Tmp	83	1.620	13:38:44	13:38:53	0	9s	+6	13°	18°
51	Tmp	85	3.870	13:42:09	13:42:12	0	3s	0	4°	18°
52	Tmp	87	6.820	13:47:35	13:48:05	0	30s	+27	14°	18°
53	Tmp	87	7.430	13:49:25	13:50:56	0	1m31s	+88	15°	18°
54	Tmp	88	8.210	13:52:02	13:53:23	0	1m21s	+78	14°	18°

PC	Tp	Trc	DistPC	Ideal	Passagem	Pen	Erro	Pontos	NoPC	AtePC
55	Tmp	89	8.410	13:52:48	13:54:13	0	1m25s	+82	14°	18°
56	Tmp	89	8.810	13:54:24	13:55:28	0	1m04s	+61	13°	18°
57	Tmp	89	9.220	13:56:02	13:57:11	0	1m09s	+66	11°	16°
58	Tmp	89	9.540	13:57:19	13:58:02	0	43s	+40	9°	16°
59	Tmp	92	1.580	14:02:55	14:02:58	0	3s	0	4°	16°

Etapa B	Num	129	Pen	0	PCZ	2	Total PP	4194	PG	5
---------	-----	-----	-----	---	-----	---	----------	------	----	---

n°	24	A	PP	3383	18°	B	PP	4194	16°	Tot PP	7577	Col.	15°
----	----	---	----	------	-----	---	----	------	-----	--------	------	------	-----



Performance Individual

PC	Tp	Trc	DistPC	Ideal	Passagem	Pen	Erro	Pontos	NoPC	AtePC
N	u	130	130 / Kairo Olivie de Almeida							
			Cat / NL / Largada		GPS / 25 / 10:47:00					
			Bias Fortes							

PC	Tp	Trc	DistPC	Ideal	Passagem	Pen	Erro	Pontos	NoPC	AtePC
1	Tmp	6	2.340	10:51:06	10:51:06	0	0s	0	4°	4°
2	Tmp	9	4.070	10:55:29	10:55:31	0	2s	0	3°	2°
3	Tmp	11	4.900	10:58:18	10:59:51	0	1m33s	+90	6°	5°
5	Tmp	14	0.560	11:03:25	11:03:28	0	3s	0	1°	3°
6	Tmp	16	2.280	11:11:28	11:11:29	0	1s	0	3°	3°
7	Tmp	18	3.460	11:13:29	11:13:32	0	3s	0	2°	3°
8	Tmp	21	4.320	11:16:40	11:17:10	0	30s	+27	10°	3°
9	Tmp	26	0.700	11:19:50	11:20:02	0	12s	+9	1°	2°
10	Tmp	28	1.210	11:26:28	11:26:30	0	2s	0	1°	1°
11	Tmp	28	1.770	11:28:20	11:28:20	0	0s	0	1°	1°
12	Tmp	28	2.370	11:30:20	11:30:13	0	7s	-12	9°	2°
13	Tmp	31	3.800	11:35:53	11:36:03	0	10s	+7	11°	2°
14	Tmp	32	4.840	11:38:51	11:38:53	0	2s	0	1°	2°
15	Tmp	34	5.060	11:44:19	11:44:20	0	1s	0	2°	2°
16	Tmp	36	0.000	11:51:25	11:51:26	0	1s	0	1°	2°
17	Tmp	42	3.860	11:58:22	11:58:20	0	2s	0	3°	2°
18	Tmp	45	4.870	12:01:09	12:01:12	0	3s	0	2°	1°
19	Tmp	45	5.320	12:02:16	12:02:23	0	7s	+4	1°	1°
20	Tmp	47	6.360	12:07:36	12:07:35	0	1s	0	3°	1°
21	Tmp	48	7.060	12:09:09	12:09:11	0	2s	0	1°	1°
22	Tmp	51	9.270	12:14:38	12:14:42	0	4s	+1	6°	1°
23	Tmp	56	1.190	12:21:17	12:21:19	0	2s	0	4°	1°
24	Tmp	58	1.980	12:23:46	12:23:47	0	1s	0	4°	1°
25	Tmp	59	2.210	12:24:39	12:24:43	0	4s	+1	7°	1°
26	Tmp	60	2.830	12:27:08	12:28:06	0	58s	+55	6°	1°
27	Tmp	60	3.410	12:29:49	12:31:29	0	1m40s	+97	1°	1°

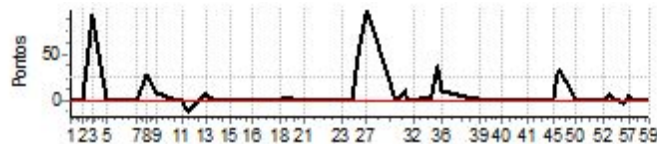
Etapa A	Num 130	Pen 0	PCZ 16	Total PP 303	PG 25
----------------	----------------	--------------	---------------	---------------------	--------------

28	Tmp	63	4.210	12:39:26	12:39:27	0	1s	0	3°	3°
29	Tmp	64	4.970	12:42:17	12:42:30	0	13s	+10	5°	5°
30	Tmp	64	5.150	12:43:00	12:43:02	0	2s	0	1°	4°
31	Tmp	64	5.400	12:44:00	12:44:00	0	0s	0	1°	3°
32	Tmp	64	5.680	12:45:07	12:45:07	0	0s	0	1°	2°
33	Tmp	64	6.790	12:49:34	12:49:41	0	7s	+4	1°	1°
34	Tmp	64	7.050	12:50:36	12:50:35	0	1s	0	1°	1°
35	Tmp	65	7.890	12:53:09	12:53:47	0	38s	+35	2°	1°
36	Tmp	66	8.400	12:54:33	12:54:46	0	13s	+10	1°	1°
37	Tmp	69	10.110	13:05:00	13:05:04	0	4s	+1	2°	1°
38	Tmp	70	0.300	13:06:26	13:06:33	0	7s	+4	1°	1°
39	Tmp	71	0.710	13:07:14	13:07:14	0	0s	0	1°	1°
40	Tmp	73	5.330	13:14:29	13:14:28	0	1s	0	3°	1°
41	Tmp	75	0.000	13:23:05	13:23:06	0	1s	0	3°	1°
42	Tmp	77	1.040	13:25:38	13:25:39	0	1s	0	1°	1°
43	Tmp	77	2.800	13:28:17	13:28:15	0	2s	0	1°	1°
44	Tmp	79	3.880	13:30:24	13:30:22	0	2s	0	2°	1°
45	Tmp	79	4.650	13:31:33	13:31:38	0	5s	+2	1°	1°
48	Tmp	80	0.130	13:32:53	13:33:23	0	30s	+27	3°	1°
49	Tmp	80	0.640	13:33:44	13:34:19	0	35s	+32	1°	1°
50	Tmp	83	1.620	13:39:14	13:39:17	0	3s	0	1°	1°
51	Tmp	85	3.870	13:42:39	13:42:39	0	0s	0	3°	1°
52	Tmp	87	6.820	13:48:05	13:48:07	0	2s	0	2°	1°
53	Tmp	87	7.430	13:49:55	13:50:04	0	9s	+6	3°	1°
54	Tmp	88	8.210	13:52:32	13:52:30	0	2s	0	2°	1°

PC	Tp	Trc	DistPC	Ideal	Passagem	Pen	Erro	Pontos	NoPC	AtePC
55	Tmp	89	8.410	13:53:18	13:53:20	0	2s	0	1°	1°
56	Tmp	89	8.810	13:54:54	13:54:50	0	4s	-3	5°	1°
57	Tmp	89	9.220	13:56:32	13:56:40	0	8s	+5	3°	1°
58	Tmp	89	9.540	13:57:49	13:57:52	0	3s	0	1°	1°
59	Tmp	92	1.580	14:03:25	14:03:26	0	1s	0	3°	1°

Etapa B	Num 130	Pen 0	PCZ 18	Total PP 139	PG 25
----------------	----------------	--------------	---------------	---------------------	--------------

n° 25	A PP 303	1°	B PP 139	1°	Tot PP 442	Col. 1°
--------------	-----------------	-----------	-----------------	-----------	-------------------	----------------



Performance Individual

PC	Tp	Trc	DistPC	Ideal	Passagem	Pen	Erro	Pontos	NoPC	AtePC
N u m	131	131 / Ed Carlos Lorim								
		Cat / NL / Largada		GPS / 26 / 10:47:30						
		Alfenas								

PC	Tp	Trc	DistPC	Ideal	Passagem	Pen	Erro	Pontos	NoPC	AtePC
1	Tmp	6	2.340	10:51:36	10:51:38	0	2s	0	3°	3°
2	Tmp	9	4.070	10:55:59	10:56:02	0	3s	0	2°	1°
3	Tmp	11	4.900	10:58:48	11:01:29	0	2m41s	+158	19°	15°
5	Tmp	14	0.560	11:03:55	11:05:06	0	1m11s	+68	13°	12°
6	Tmp	16	2.280	11:11:58	11:12:10	0	12s	+9	17°	12°
7	Tmp	18	3.460	11:13:59	11:14:33	0	34s	+31	17°	11°
8	Tmp	21	4.320	11:17:10	11:17:54	0	44s	+41	12°	9°
9	Tmp	26	0.700	11:20:20	11:23:24	0	3m04s	+181	11°	10°
10	Tmp	28	1.210	11:26:58	--:--:--	0		+1800	26°	19°
11	Tmp	28	1.770	11:28:50	--:--:--	0		+1800	26°	23°
12	Tmp	28	2.370	11:30:50	11:27:19	0	3m31s	-624	24°	23°
13	Tmp	31	3.800	11:36:23	11:36:32	0	9s	+6	10°	22°
14	Tmp	32	4.840	11:39:21	11:30:35	0	8m46s	-900	26°	23°
15	Tmp	34	5.060	11:44:49	11:44:56	0	7s	+4	16°	22°
16	Tmp	36	0.000	11:51:55	11:52:11	0	16s	+13	18°	22°
17	Tmp	42	3.860	11:58:52	11:59:00	0	8s	+5	10°	22°
18	Tmp	45	4.870	12:01:39	12:01:53	0	14s	+11	13°	22°
19	Tmp	45	5.320	12:02:46	12:03:28	0	42s	+39	11°	22°
20	Tmp	47	6.360	12:08:06	12:08:20	0	14s	+11	12°	22°
21	Tmp	48	7.060	12:09:39	12:10:39	0	1m00s	+57	15°	22°
22	Tmp	51	9.270	12:15:08	--:--:--	0		+1800	27°	22°
23	Tmp	56	1.190	12:21:47	12:21:53	0	6s	+3	12°	22°
24	Tmp	58	1.980	12:24:16	12:24:29	0	13s	+10	16°	22°
25	Tmp	59	2.210	12:25:09	12:25:27	0	18s	+15	15°	22°
26	Tmp	60	2.830	12:27:38	12:29:22	0	1m44s	+101	10°	22°
27	Tmp	60	3.410	12:30:19	12:36:32	0	6m13s	+370	19°	22°

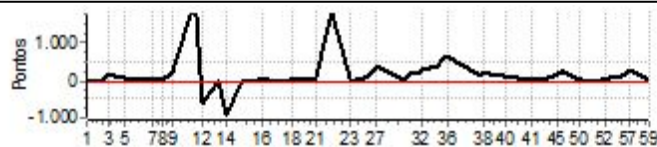
Etapa A	Num	131	Pen	0	PCZ	2	Total PP	8057	PG	0
---------	-----	-----	-----	---	-----	---	----------	------	----	---

28	Tmp	63	4.210	12:39:56	12:40:32	0	36s	+33	19°	19°
29	Tmp	64	4.970	12:42:47	12:45:48	0	3m01s	+178	22°	19°
30	Tmp	64	5.150	12:43:30	12:46:30	0	3m00s	+177	22°	19°
31	Tmp	64	5.400	12:44:30	12:48:00	0	3m30s	+207	21°	21°
32	Tmp	64	5.680	12:45:37	12:50:21	0	4m44s	+281	22°	21°
33	Tmp	64	6.790	12:50:04	12:55:58	0	5m54s	+351	20°	21°
34	Tmp	64	7.050	12:51:06	12:57:11	0	6m05s	+362	20°	20°
35	Tmp	65	7.890	12:53:39	13:03:44	0	10m05s	+602	21°	21°
36	Tmp	66	8.400	12:55:03	13:05:25	0	10m22s	+619	22°	22°
37	Tmp	69	10.110	13:05:30	13:07:48	0	2m18s	+135	19°	22°
38	Tmp	70	0.300	13:06:56	13:09:59	0	3m03s	+180	19°	21°
39	Tmp	71	0.710	13:07:44	13:10:54	0	3m10s	+187	19°	21°
40	Tmp	73	5.330	13:14:59	13:16:42	0	1m43s	+100	20°	21°
41	Tmp	75	0.000	13:23:35	13:24:02	0	27s	+24	17°	20°
42	Tmp	77	1.040	13:26:08	13:26:54	0	46s	+43	18°	20°
43	Tmp	77	2.800	13:28:47	13:29:57	0	1m10s	+67	20°	20°
44	Tmp	79	3.880	13:30:54	13:33:00	0	2m06s	+123	21°	20°
45	Tmp	79	4.650	13:32:03	13:34:39	0	2m36s	+153	21°	20°
48	Tmp	80	0.130	13:33:23	13:36:46	0	3m23s	+200	17°	20°
49	Tmp	80	0.640	13:34:14	13:38:05	0	3m51s	+228	16°	20°
50	Tmp	83	1.620	13:39:44	13:40:01	0	17s	+14	14°	20°
51	Tmp	85	3.870	13:43:09	13:43:08	0	1s	0	2°	20°
52	Tmp	87	6.820	13:48:35	13:49:13	0	38s	+35	16°	20°
53	Tmp	87	7.430	13:50:25	13:51:31	0	1m06s	+63	14°	20°
54	Tmp	88	8.210	13:53:02	13:54:20	0	1m18s	+75	13°	20°

PC	Tp	Trc	DistPC	Ideal	Passagem	Pen	Erro	Pontos	NoPC	AtePC
55	Tmp	89	8.410	13:53:48	13:55:19	0	1m31s	+88	15°	20°
56	Tmp	89	8.810	13:55:24	13:57:41	0	2m17s	+134	18°	20°
57	Tmp	89	9.220	13:57:02	14:01:10	0	4m08s	+245	22°	20°
58	Tmp	89	9.540	13:58:19	14:02:04	0	3m45s	+222	22°	20°
59	Tmp	92	1.580	14:03:55	14:04:18	0	23s	+20	19°	20°

Etapa B	Num	131	Pen	0	PCZ	1	Total PP	5146	PG	1
---------	-----	-----	-----	---	-----	---	----------	------	----	---

n°	26	A	PP	8057	22°	B	PP	5146	20°	Tot PP	13203	Col.	21°
----	----	---	----	------	-----	---	----	------	-----	--------	-------	------	-----



Performance Individual

PC	Tp	Trc	DistPC	Ideal	Passagem	Pen	Erro	Pontos	NoPC	AtePC
N u m	132	132 / Estevao Barros								
		Cat / NL / Largada GPS / 27 / 10:48:00								
		Tres Corações - Mg								

PC	Tp	Trc	DistPC	Ideal	Passagem	Pen	Erro	Pontos	NoPC	AtePC
1	Tmp	6	2.340	10:52:06	10:52:08	0	2s	0	2°	2°
2	Tmp	9	4.070	10:56:29	10:58:31	0	2m02s	+119	22°	21°
3	Tmp	11	4.900	10:59:18	11:02:39	0	3m21s	+198	22°	20°
5	Tmp	14	0.560	11:04:25	11:04:53	0	28s	+25	7°	15°
6	Tmp	16	2.280	11:12:28	11:12:30	0	2s	0	2°	14°
7	Tmp	18	3.460	11:14:29	11:14:28	0	1s	0	1°	14°
8	Tmp	21	4.320	11:17:40	11:18:08	0	28s	+25	7°	11°
9	Tmp	26	0.700	11:20:50	11:22:22	0	1m32s	+89	5°	9°
10	Tmp	28	1.210	11:27:28	11:27:53	0	25s	+22	11°	8°
11	Tmp	28	1.770	11:29:20	11:28:15	0	1m05s	-186	18°	8°
12	Tmp	28	2.370	11:31:20	11:31:18	0	2s	0	2°	8°
13	Tmp	31	3.800	11:36:53	11:37:00	0	7s	+4	6°	8°
14	Tmp	32	4.840	11:39:51	11:39:43	0	8s	-15	13°	8°
15	Tmp	34	5.060	11:45:19	11:45:21	0	2s	0	1°	8°
16	Tmp	36	0.000	11:52:25	11:52:46	0	21s	+18	21°	8°
17	Tmp	42	3.860	11:59:22	11:59:20	0	2s	0	2°	8°
18	Tmp	45	4.870	12:02:09	12:02:12	0	3s	0	1°	8°
19	Tmp	45	5.320	12:03:16	12:03:30	0	14s	+11	4°	6°
20	Tmp	47	6.360	12:08:36	12:08:35	0	1s	0	2°	6°
21	Tmp	48	7.060	12:10:09	12:10:20	0	11s	+8	2°	6°
22	Tmp	51	9.270	12:15:38	12:15:39	0	1s	0	2°	6°
23	Tmp	56	1.190	12:22:17	12:22:18	0	1s	0	3°	6°
24	Tmp	58	1.980	12:24:46	12:24:44	0	2s	0	3°	6°
25	Tmp	59	2.210	12:25:39	12:25:33	0	6s	-9	13°	6°
26	Tmp	60	2.830	12:28:08	12:28:43	0	35s	+32	2°	6°
27	Tmp	60	3.410	12:30:49	12:33:21	0	2m32s	+149	5°	4°

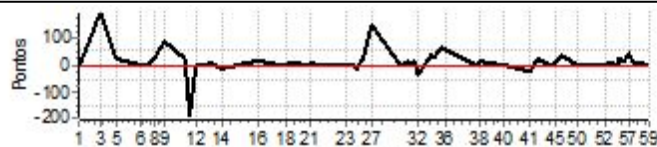
Etapa A	Num	132	Pen	0	PCZ	11	Total PP	910	PG	18
---------	-----	-----	-----	---	-----	----	----------	-----	----	----

28	Tmp	63	4.210	12:40:26	12:40:24	0	2s	0	2°	2°
29	Tmp	64	4.970	12:43:17	12:43:30	0	13s	+10	4°	4°
30	Tmp	64	5.150	12:44:00	12:44:11	0	11s	+8	6°	6°
31	Tmp	64	5.400	12:45:00	12:45:13	0	13s	+10	5°	5°
32	Tmp	64	5.680	12:46:07	12:45:51	0	16s	-39	9°	5°
33	Tmp	64	6.790	12:50:34	12:51:11	0	37s	+34	6°	6°
34	Tmp	64	7.050	12:51:36	12:52:08	0	32s	+29	6°	6°
35	Tmp	65	7.890	12:54:09	12:55:20	0	1m11s	+68	6°	5°
36	Tmp	66	8.400	12:55:33	12:56:34	0	1m01s	+58	6°	5°
37	Tmp	69	10.110	13:06:00	13:06:03	0	3s	0	1°	5°
38	Tmp	70	0.300	13:07:26	13:07:42	0	16s	+13	4°	4°
39	Tmp	71	0.710	13:08:14	13:08:29	0	15s	+12	4°	3°
40	Tmp	73	5.330	13:15:29	13:15:29	0	0s	0	2°	3°
41	Tmp	75	0.000	13:24:05	13:23:55	0	10s	-21	16°	5°
42	Tmp	77	1.040	13:26:38	13:27:07	0	29s	+26	17°	5°
43	Tmp	77	2.800	13:29:17	13:29:28	0	11s	+8	6°	5°
44	Tmp	79	3.880	13:31:24	13:31:26	0	2s	0	1°	4°
45	Tmp	79	4.650	13:32:33	13:32:46	0	13s	+10	4°	4°
48	Tmp	80	0.130	13:33:53	13:34:22	0	29s	+26	1°	4°
49	Tmp	80	0.640	13:34:44	13:35:26	0	42s	+39	2°	3°
50	Tmp	83	1.620	13:40:14	13:40:20	0	6s	+3	12°	3°
51	Tmp	85	3.870	13:43:39	13:43:39	0	0s	0	1°	3°
52	Tmp	87	6.820	13:49:05	13:49:07	0	2s	0	1°	3°
53	Tmp	87	7.430	13:50:55	13:51:08	0	13s	+10	5°	3°
54	Tmp	88	8.210	13:53:32	13:53:32	0	0s	0	1°	3°

PC	Tp	Trc	DistPC	Ideal	Passagem	Pen	Erro	Pontos	NoPC	AtePC
55	Tmp	89	8.410	13:54:18	13:54:46	0	28s	+25	6°	3°
56	Tmp	89	8.810	13:55:54	13:56:08	0	14s	+11	6°	3°
57	Tmp	89	9.220	13:57:32	13:58:15	0	43s	+40	10°	4°
58	Tmp	89	9.540	13:58:49	13:59:04	0	15s	+12	6°	4°
59	Tmp	92	1.580	14:04:25	14:04:27	0	2s	0	2°	4°

Etapa B	Num	132	Pen	0	PCZ	8	Total PP	512	PG	18
---------	-----	-----	-----	---	-----	---	----------	-----	----	----

n°	27	A	PP	910	4°	B	PP	512	4°	Tot PP	1422	Col.	5°
----	----	---	----	-----	----	---	----	-----	----	--------	------	------	----



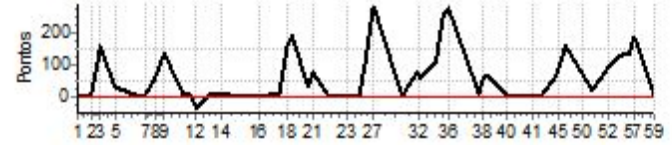
Performance Individual

PC	Tp	Trc	DistPC	Ideal	Passagem	Pen	Erro	Pontos	NoPC	AtePC
N	u	133	133 / Henrique Rodrigues							
			Cat / NL / Largada		GPS / 28 / 10:48:30					
			Varginha-mg							
PC	Tp	Trc	DistPC	Ideal	Passagem	Pen	Erro	Pontos	NoPC	AtePC
1	Tmp	6	2.340	10:52:36	10:52:39	0	3s	0	1°	1°
2	Tmp	9	4.070	10:56:59	10:57:03	0	4s	+1	14°	11°
3	Tmp	11	4.900	10:59:48	11:02:30	0	2m42s	+159	20°	16°
5	Tmp	14	0.560	11:04:55	11:05:28	0	33s	+30	9°	9°
6	Tmp	16	2.280	11:12:58	11:13:01	0	3s	0	1°	9°
7	Tmp	18	3.460	11:14:59	11:15:11	0	12s	+9	11°	8°
8	Tmp	21	4.320	11:18:10	11:19:10	0	1m00s	+57	15°	8°
9	Tmp	26	0.700	11:21:20	11:23:39	0	2m19s	+136	8°	8°
10	Tmp	28	1.210	11:27:58	11:28:07	0	9s	+6	7°	7°
11	Tmp	28	1.770	11:29:50	11:30:01	0	11s	+8	5°	5°
12	Tmp	28	2.370	11:31:50	11:31:36	0	14s	-33	12°	6°
13	Tmp	31	3.800	11:37:23	11:37:40	0	17s	+14	15°	6°
14	Tmp	32	4.840	11:40:21	11:40:37	0	16s	+13	12°	6°
15	Tmp	34	5.060	11:45:49	11:45:53	0	4s	+1	7°	6°
16	Tmp	36	0.000	11:52:55	11:53:02	0	7s	+4	8°	6°
17	Tmp	42	3.860	11:59:52	12:00:07	0	15s	+12	15°	6°
18	Tmp	45	4.870	12:02:39	12:05:21	0	2m42s	+159	22°	7°
19	Tmp	45	5.320	12:03:46	12:07:00	0	3m14s	+191	21°	7°
20	Tmp	47	6.360	12:09:06	12:09:42	0	36s	+33	16°	7°
21	Tmp	48	7.060	12:10:39	12:11:58	0	1m19s	+76	18°	7°
22	Tmp	51	9.270	12:16:08	12:16:10	0	2s	0	1°	7°
23	Tmp	56	1.190	12:22:47	12:22:50	0	3s	0	2°	7°
24	Tmp	58	1.980	12:25:16	12:25:19	0	3s	0	2°	7°
25	Tmp	59	2.210	12:26:09	12:26:11	0	2s	0	2°	7°
26	Tmp	60	2.830	12:28:38	12:30:33	0	1m55s	+112	16°	7°
27	Tmp	60	3.410	12:31:19	12:36:09	0	4m50s	+287	11°	7°

PC	Tp	Trc	DistPC	Ideal	Passagem	Pen	Erro	Pontos	NoPC	AtePC
55	Tmp	89	8.410	13:54:48	13:57:08	0	2m20s	+137	18°	14°
56	Tmp	89	8.810	13:56:24	13:58:39	0	2m15s	+132	17°	14°
57	Tmp	89	9.220	13:58:02	14:01:11	0	3m09s	+186	18°	14°
58	Tmp	89	9.540	13:59:19	14:02:07	0	2m48s	+165	17°	14°
59	Tmp	92	1.580	14:04:55	14:04:57	0	2s	0	1°	14°

Etapa B	Num 133	Pen 0	PCZ 4	Total PP 2674	PG 7
----------------	----------------	--------------	--------------	----------------------	-------------

n° 28	A PP	1341	7°	B PP	2674	14°	Tot PP	4015	Col.	11°
--------------	-------------	------	----	-------------	------	-----	---------------	------	-------------	-----



PC	Tp	Trc	DistPC	Ideal	Passagem	Pen	Erro	Pontos	NoPC	AtePC
Etapa A										
Num 133		Pen 0	PCZ 6	Total PP 1341		PG 14				
28	Tmp	63	4.210	12:40:56	12:40:58	0	2s	0	1°	1°
29	Tmp	64	4.970	12:43:47	12:44:40	0	53s	+50	14°	13°
30	Tmp	64	5.150	12:44:30	12:45:31	0	1m01s	+58	14°	14°
31	Tmp	64	5.400	12:45:30	12:46:48	0	1m18s	+75	13°	13°
32	Tmp	64	5.680	12:46:37	12:47:41	0	1m04s	+61	13°	13°
33	Tmp	64	6.790	12:51:04	12:52:48	0	1m44s	+101	13°	13°
34	Tmp	64	7.050	12:52:06	12:53:54	0	1m48s	+105	13°	13°
35	Tmp	65	7.890	12:54:39	12:59:02	0	4m23s	+260	14°	13°
36	Tmp	66	8.400	12:56:03	13:00:41	0	4m38s	+275	12°	13°
37	Tmp	69	10.110	13:06:30	13:06:43	0	13s	+10	5°	13°
38	Tmp	70	0.300	13:07:56	13:09:03	0	1m07s	+64	14°	13°
39	Tmp	71	0.710	13:08:44	13:09:53	0	1m09s	+66	13°	12°
40	Tmp	73	5.330	13:15:59	13:15:59	0	0s	0	1°	12°
41	Tmp	75	0.000	13:24:35	13:24:33	0	2s	0	2°	12°
42	Tmp	77	1.040	13:27:08	13:27:15	0	7s	+4	8°	12°
43	Tmp	77	2.800	13:29:47	13:30:26	0	39s	+36	16°	11°
44	Tmp	79	3.880	13:31:54	13:32:58	0	1m04s	+61	18°	11°
45	Tmp	79	4.650	13:33:03	13:34:36	0	1m33s	+90	18°	12°
48	Tmp	80	0.130	13:34:23	13:36:44	0	2m21s	+138	15°	12°
49	Tmp	80	0.640	13:35:14	13:38:00	0	2m46s	+163	12°	11°
50	Tmp	83	1.620	13:40:44	13:42:00	0	1m16s	+73	19°	12°
51	Tmp	85	3.870	13:44:09	13:44:35	0	26s	+23	16°	12°
52	Tmp	87	6.820	13:49:35	13:51:11	0	1m36s	+93	23°	13°
53	Tmp	87	7.430	13:51:25	13:53:24	0	1m59s	+116	20°	13°
54	Tmp	88	8.210	13:54:02	13:56:17	0	2m15s	+132	19°	13°



Performance Individual

PC	Tp	Trc	DistPC	Ideal	Passagem	Pen	Erro	Pontos	NoPC	AtePC
N	134	134 / Lauana Viana Ribeiro								
u	3º	Cat / NL / Largada Feminina / 1 / 10:50:00								
m		Candeias								
PC	Tp	Trc	DistPC	Ideal	Passagem	Pen	Erro	Pontos	NoPC	AtePC
1	Tmp	6	2.340	10:54:06	10:54:03	0	3s	0	2º	2º
2	Tmp	9	4.070	10:58:29	10:58:32	0	3s	0	1º	1º
3	Tmp	11	4.900	11:01:18	11:08:10	0	6m52s	+409	2º	2º
5	Tmp	14	0.560	11:08:25	11:13:27	0	5m02s	+299	2º	2º
6	Tmp	16	2.280	11:16:28	11:17:22	0	54s	+51	2º	2º
7	Tmp	18	3.460	11:18:28	11:19:38	0	1m10s	+67	2º	2º
8	Tmp	22	4.320	11:22:41	11:24:46	0	2m05s	+122	2º	2º
9	Tmp	28	0.700	11:26:06	11:31:43	0	5m37s	+334	2º	2º
10	Tmp	30	1.210	11:32:52	11:34:43	0	1m51s	+108	2º	2º
11	Tmp	30	1.770	11:34:50	11:37:41	0	2m51s	+168	3º	2º
12	Tmp	30	2.370	11:36:57	11:39:34	0	2m37s	+154	2º	2º
13	Tmp	33	3.800	11:42:31	11:43:04	0	33s	+30	1º	2º
14	Tmp	34	4.840	11:45:29	11:54:01	0	8m32s	+509	3º	2º
15	Tmp	36	5.060	11:50:58	11:54:33	0	3m35s	+212	3º	2º
16	Tmp	38	0.000	11:58:07	12:11:06	0	12m59s	+776	3º	2º
17	Tmp	44	3.860	12:05:30	12:19:20	0	13m50s	+827	3º	2º
18	Tmp	47	4.870	12:08:17	12:22:01	0	13m44s	+821	3º	2º
19	Tmp	47	5.320	12:09:24	12:23:55	0	14m31s	+868	3º	3º
20	Tmp	50	6.360	12:15:48	12:28:33	0	12m45s	+762	2º	2º
21	Tmp	51	7.060	12:17:29	12:31:46	0	14m17s	+854	2º	2º
22	Tmp	54	9.270	12:23:02	12:35:24	0	12m22s	+739	2º	2º
23	Tmp	59	1.190	12:29:55	12:43:34	0	13m39s	+816	2º	2º
24	Tmp	60	1.980	12:32:35	12:46:22	0	13m47s	+824	2º	2º
25	Tmp	61	2.210	12:33:37	12:47:26	0	13m49s	+826	2º	2º
26	Tmp	62	2.830	12:36:28	12:57:10	0	20m42s	+900	2º	2º
27	Tmp	62	3.410	12:39:38	13:12:32	0	32m54s	+1800	3º	2º
Etapa A	Num	134	Pen	0	PCZ	2	Total PP	13276	PG	22
28	Tmp	65	4.210	12:50:32	13:16:09	0	25m37s	+900	2º	2º
29	Tmp	66	4.970	12:53:07	13:21:08	0	28m01s	+900	2º	2º
32	Tmp	66	5.260	12:54:09	13:22:33	0	28m24s	+900	2º	2º
35	Tmp	67	0.110	12:56:52	13:27:51	0	30m59s	+1800	3º	2º
36	Tmp	68	0.620	12:58:29	13:29:23	0	30m54s	+1800	3º	2º
37	Tmp	71	2.330	13:05:56	13:32:59	0	27m03s	+900	3º	2º
38	Tmp	72	0.300	13:07:22	13:38:01	0	30m39s	+1800	3º	2º
39	Tmp	73	0.710	13:08:11	13:39:08	0	30m57s	+1800	3º	3º
40	Tmp	75	5.330	13:15:41	13:47:22	0	31m41s	+1800	3º	3º
41	Tmp	77	0.000	13:24:29	14:03:22	0	38m53s	+1800	3º	3º
42	Tmp	79	1.040	13:27:10	14:05:31	0	38m21s	+1800	3º	3º
43	Tmp	79	2.800	13:30:06	14:09:05	0	38m59s	+1800	3º	3º
44	Tmp	81	3.880	13:32:24	14:12:30	0	40m06s	+1800	3º	3º
45	Tmp	81	4.650	13:33:41	14:15:39	0	41m58s	+1800	3º	3º
48	Tmp	82	0.130	13:35:08	14:20:06	0	44m58s	+1800	3º	3º
49	Tmp	82	0.640	13:35:59	14:21:50	0	45m51s	+1800	3º	3º
50	Tmp	85	1.620	13:41:29	14:25:18	0	43m49s	+1800	3º	3º
51	Tmp	87	3.870	13:44:54	14:28:58	0	44m04s	+1800	3º	3º
52	Tmp	89	6.820	13:50:20	14:38:08	0	47m48s	+1800	3º	3º
53	Tmp	90	7.430	13:52:43	14:42:55	0	50m12s	+1800	3º	3º
54	Tmp	91	8.210	13:56:03	14:48:12	0	52m09s	+1800	3º	3º
55	Tmp	91	8.410	13:56:58	14:49:39	0	52m41s	+1800	3º	3º
56	Tmp	91	8.810	13:58:49	14:52:09	0	53m20s	+1800	3º	3º
57	Tmp	91	9.220	14:00:43	14:56:04	0	55m21s	+1800	3º	3º
58	Tmp	91	9.540	14:02:11	14:57:16	0	55m05s	+1800	3º	3º

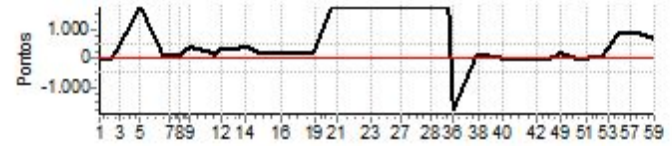
PC	Tp	Trc	DistPC	Ideal	Passagem	Pen	Erro	Pontos	NoPC	AtePC			
59	Tmp	94	1.580	14:08:50	15:00:58	0	52m08s	+1800	3º	3º			
Etapa B	Num	134	Pen	0	PCZ	0	Total PP	43200	PG	20			
nº	1	A	PP	13276	2º	B	PP	43200	3º	Tot PP	56476	Col.	3º



Performance Individual

PC	Tp	Trc	DistPC	Ideal	Passagem	Pen	Erro	Pontos	NoPC	AtePC
N	135	135 / Elizane Cristina Marques								
u		Cat / NL / Largada / Feminina / 2 / 10:50:30								
m	2º	Santos Dumont - Mg								
PC	Tp	Trc	DistPC	Ideal	Passagem	Pen	Erro	Pontos	NoPC	AtePC
1	Tmp	6	2.340	10:54:36	10:54:46	0	10s	+7	3º	3º
2	Tmp	9	4.070	10:58:59	10:59:03	0	4s	+1	3º	3º
3	Tmp	11	4.900	11:01:48	11:09:34	0	7m46s	+463	3º	3º
5	Tmp	14	0.560	11:08:55	--:--:--	0		+1800	3º	3º
6	Tmp	16	2.280	11:16:58	11:18:38	0	1m40s	+97	3º	3º
7	Tmp	18	3.460	11:18:58	11:21:10	0	2m12s	+129	3º	3º
8	Tmp	22	4.320	11:23:11	11:25:31	0	2m20s	+137	3º	3º
9	Tmp	28	0.700	11:26:36	11:33:20	0	6m44s	+401	3º	3º
10	Tmp	30	1.210	11:33:22	11:37:13	0	3m51s	+228	3º	3º
11	Tmp	30	1.770	11:35:20	11:37:36	0	2m16s	+133	2º	3º
12	Tmp	30	2.370	11:37:27	11:43:32	0	6m05s	+362	3º	3º
13	Tmp	33	3.800	11:43:01	11:48:51	0	5m50s	+347	3º	3º
14	Tmp	34	4.840	11:45:59	11:52:08	0	6m09s	+366	2º	3º
15	Tmp	36	5.060	11:51:28	11:54:41	0	3m13s	+190	2º	3º
16	Tmp	38	0.000	11:58:37	12:01:39	0	3m02s	+179	2º	3º
17	Tmp	44	3.860	12:06:00	12:08:57	0	2m57s	+174	2º	3º
18	Tmp	47	4.870	12:08:47	12:11:44	0	2m57s	+174	2º	3º
19	Tmp	47	5.320	12:09:54	12:14:30	0	4m36s	+273	2º	2º
20	Tmp	50	6.360	12:16:18	--:--:--	0		+1800	3º	3º
21	Tmp	51	7.060	12:17:59	--:--:--	0		+1800	3º	3º
22	Tmp	54	9.270	12:23:32	--:--:--	0		+1800	3º	3º
23	Tmp	59	1.190	12:30:25	--:--:--	0		+1800	3º	3º
24	Tmp	60	1.980	12:33:05	--:--:--	0		+1800	3º	3º
25	Tmp	61	2.210	12:34:07	--:--:--	0		+1800	3º	3º
26	Tmp	62	2.830	12:36:58	--:--:--	0		+1800	3º	3º
27	Tmp	62	3.410	12:40:08	--:--:--	0		+1800	2º	3º

PC	Tp	Trc	DistPC	Ideal	Passagem	Pen	Erro	Pontos	NoPC	AtePC			
59	Tmp	94	1.580	14:09:20	14:20:25	0	11m05s	+662	1º	1º			
Etapa B		Num	135	Pen	0	PCZ	2	Total PP	15057	PG	25		
nº	2	A	PP	19861	3º	B	PP	15057	1º	Tot PP	34918	Col.	2º



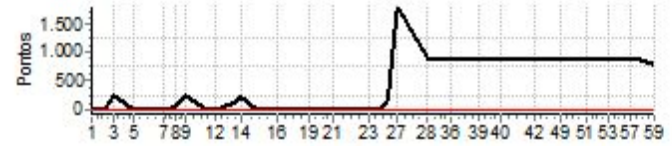
Etapa A	Num	135	Pen	0	PCZ	0	Total PP	19861	PG	20
28	Tmp	65	4.210	12:51:02	--:--:--	0		+1800	3º	3º
29	Tmp	66	4.970	12:53:37	--:--:--	0		+1800	3º	3º
32	Tmp	66	5.260	12:54:39	--:--:--	0		+1800	3º	3º
35	Tmp	67	0.110	12:57:22	--:--:--	0		+1800	2º	3º
36	Tmp	68	0.620	12:58:59	12:23:23	0	35m36s	-1800	2º	3º
37	Tmp	71	2.330	13:06:26	13:06:51	0	25s	+22	1º	3º
38	Tmp	72	0.300	13:07:52	13:09:29	0	1m37s	+94	1º	3º
39	Tmp	73	0.710	13:08:41	13:10:23	0	1m42s	+99	1º	2º
40	Tmp	75	5.330	13:16:11	13:16:42	0	31s	+28	1º	2º
41	Tmp	77	0.000	13:24:59	13:25:01	0	2s	0	1º	2º
42	Tmp	79	1.040	13:27:40	13:27:48	0	8s	+5	1º	1º
43	Tmp	79	2.800	13:30:36	13:31:04	0	28s	+25	1º	1º
44	Tmp	81	3.880	13:32:54	13:33:21	0	27s	+24	1º	1º
45	Tmp	81	4.650	13:34:11	13:35:03	0	52s	+49	1º	1º
48	Tmp	82	0.130	13:35:38	13:37:55	0	2m17s	+134	1º	1º
49	Tmp	82	0.640	13:36:29	13:39:22	0	2m53s	+170	1º	1º
50	Tmp	85	1.620	13:41:59	13:42:10	0	11s	+8	1º	1º
51	Tmp	87	3.870	13:45:24	13:45:27	0	3s	0	1º	1º
52	Tmp	89	6.820	13:50:50	13:52:09	0	1m19s	+76	1º	1º
53	Tmp	90	7.430	13:53:13	13:58:27	0	5m14s	+311	1º	1º
54	Tmp	91	8.210	13:56:33	14:10:14	0	13m41s	+818	1º	1º
55	Tmp	91	8.410	13:57:28	14:11:51	0	14m23s	+860	1º	1º
56	Tmp	91	8.810	13:59:19	14:13:54	0	14m35s	+872	1º	1º
57	Tmp	91	9.220	14:01:13	14:17:14	0	16m01s	+900	2º	1º
58	Tmp	91	9.540	14:02:41	14:18:16	0	15m35s	+900	2º	1º



Performance Individual

PC	Tp	Trc	DistPC	Ideal	Passagem	Pen	Erro	Pontos	NoPC	AtePC
N	136	136 / Ana Ferreira Diniz Rezende								
u	1º	Cat / NL / Largada Feminina / 3 / 10:51:00								
m		Para de Minas								
PC	Tp	Trc	DistPC	Ideal	Passagem	Pen	Erro	Pontos	NoPC	AtePC
1	Tmp	6	2.340	10:55:06	10:55:09	0	3s	0	1º	1º
2	Tmp	9	4.070	10:59:29	10:59:33	0	4s	+1	2º	2º
3	Tmp	11	4.900	11:02:18	11:06:23	0	4m05s	+242	1º	1º
5	Tmp	14	0.560	11:09:25	11:09:37	0	12s	+9	1º	1º
6	Tmp	16	2.280	11:17:28	11:17:30	0	2s	0	1º	1º
7	Tmp	18	3.460	11:19:28	11:19:34	0	6s	+3	1º	1º
8	Tmp	22	4.320	11:23:41	11:24:40	0	59s	+56	1º	1º
9	Tmp	28	0.700	11:27:06	11:31:30	0	4m24s	+261	1º	1º
10	Tmp	30	1.210	11:33:52	11:34:26	0	34s	+31	1º	1º
11	Tmp	30	1.770	11:35:50	11:36:26	0	36s	+33	1º	1º
12	Tmp	30	2.370	11:37:57	11:38:09	0	12s	+9	1º	1º
13	Tmp	33	3.800	11:43:31	11:45:17	0	1m46s	+103	2º	1º
14	Tmp	34	4.840	11:46:29	11:50:31	0	4m02s	+239	1º	1º
15	Tmp	36	5.060	11:51:58	11:52:02	0	4s	+1	1º	1º
16	Tmp	38	0.000	11:59:07	11:59:12	0	5s	+2	1º	1º
17	Tmp	44	3.860	12:06:30	12:06:31	0	1s	0	1º	1º
18	Tmp	47	4.870	12:09:17	12:09:23	0	6s	+3	1º	1º
19	Tmp	47	5.320	12:10:24	12:11:06	0	42s	+39	1º	1º
20	Tmp	50	6.360	12:16:48	12:16:55	0	7s	+4	1º	1º
21	Tmp	51	7.060	12:18:29	12:18:46	0	17s	+14	1º	1º
22	Tmp	54	9.270	12:24:02	12:24:05	0	3s	0	1º	1º
23	Tmp	59	1.190	12:30:55	12:31:19	0	24s	+21	1º	1º
24	Tmp	60	1.980	12:33:35	12:33:51	0	16s	+13	1º	1º
25	Tmp	61	2.210	12:34:37	12:34:48	0	11s	+8	1º	1º
26	Tmp	62	2.830	12:37:28	12:40:10	0	2m42s	+159	1º	1º
27	Tmp	62	3.410	12:40:38	13:12:27	0	31m49s	+1800	1º	1º

PC	Tp	Trc	DistPC	Ideal	Passagem	Pen	Erro	Pontos	NoPC	AtePC			
59	Tmp	94	1.580	14:09:50	14:22:47	0	12m57s	+774	2º	2º			
Etapa B		Num	136	Pen	0	PCZ	0	Total PP	23274	PG	22		
nº	3	A	PP	3051	1º	B	PP	23274	2º	Tot PP	26325	Col.	1º



PC	Tp	Trc	DistPC	Ideal	Passagem	Pen	Erro	Pontos	NoPC	AtePC	
Etapa A		Num	136	Pen	0	PCZ	4	Total PP	3051	PG	25
28	Tmp	65	4.210	12:51:32	13:14:48	0	23m16s	+900	1º	1º	
29	Tmp	66	4.970	12:54:07	13:20:35	0	26m28s	+900	1º	1º	
32	Tmp	66	5.260	12:55:09	13:21:31	0	26m22s	+900	1º	1º	
35	Tmp	67	0.110	12:57:52	13:25:07	0	27m15s	+900	1º	1º	
36	Tmp	68	0.620	12:59:29	13:26:24	0	26m55s	+900	1º	1º	
37	Tmp	71	2.330	13:06:56	13:29:06	0	22m10s	+900	2º	1º	
38	Tmp	72	0.300	13:08:22	13:31:12	0	22m50s	+900	2º	1º	
39	Tmp	73	0.710	13:09:11	13:32:09	0	22m58s	+900	2º	1º	
40	Tmp	75	5.330	13:16:41	13:38:38	0	21m57s	+900	2º	1º	
41	Tmp	77	0.000	13:25:29	13:46:28	0	20m59s	+900	2º	1º	
42	Tmp	79	1.040	13:28:10	13:48:02	0	19m52s	+900	2º	2º	
43	Tmp	79	2.800	13:31:06	13:50:52	0	19m46s	+900	2º	2º	
44	Tmp	81	3.880	13:33:24	13:52:52	0	19m28s	+900	2º	2º	
45	Tmp	81	4.650	13:34:41	13:54:18	0	19m37s	+900	2º	2º	
48	Tmp	82	0.130	13:36:08	13:56:39	0	20m31s	+900	2º	2º	
49	Tmp	82	0.640	13:36:59	13:57:57	0	20m58s	+900	2º	2º	
50	Tmp	85	1.620	13:42:29	13:59:49	0	17m20s	+900	2º	2º	
51	Tmp	87	3.870	13:45:54	14:02:58	0	17m04s	+900	2º	2º	
52	Tmp	89	6.820	13:51:20	14:07:44	0	16m24s	+900	2º	2º	
53	Tmp	90	7.430	13:53:43	14:10:42	0	16m59s	+900	2º	2º	
54	Tmp	91	8.210	13:57:03	14:14:08	0	17m05s	+900	2º	2º	
55	Tmp	91	8.410	13:57:58	14:15:18	0	17m20s	+900	2º	2º	
56	Tmp	91	8.810	13:59:49	14:17:14	0	17m25s	+900	2º	2º	
57	Tmp	91	9.220	14:01:43	14:19:34	0	17m51s	+900	1º	2º	
58	Tmp	91	9.540	14:03:11	14:20:35	0	17m24s	+900	1º	2º	



Performance Individual

PC	Tp	Trc	DistPC	Ideal	Passagem	Pen	Erro	Pontos	NoPC	AtePC
N u m	138	138 / Barcelo Antonio								
		Cat / NL / Largada		GPS / 29 / 10:49:00						
	24°									

PC	Tp	Trc	DistPC	Ideal	Passagem	Pen	Erro	Pontos	NoPC	AtePC
1	Tmp	6	2.340	10:53:06	10:43:21	0	9m45s	-900	29°	29°
2	Tmp	9	4.070	10:57:29	10:53:46	0	3m43s	-660	28°	28°
3	Tmp	11	4.900	11:00:18	11:00:49	0	31s	+28	1°	28°
5	Tmp	14	0.560	11:05:25	--:--:--	0		+1800	22°	28°
6	Tmp	16	2.280	11:13:28	11:09:44	0	3m44s	-663	26°	27°
7	Tmp	18	3.460	11:15:29	11:11:54	0	3m35s	-636	26°	28°
8	Tmp	21	4.320	11:18:40	11:17:43	0	57s	-162	19°	26°
9	Tmp	26	0.700	11:21:50	11:24:38	0	2m48s	+165	10°	26°
10	Tmp	28	1.210	11:28:28	11:27:07	0	1m21s	-234	20°	25°
11	Tmp	28	1.770	11:30:20	11:29:06	0	1m14s	-213	20°	24°
12	Tmp	28	2.370	11:32:20	11:30:52	0	1m28s	-255	20°	24°
13	Tmp	31	3.800	11:37:53	11:34:16	0	3m37s	-642	24°	24°
14	Tmp	32	4.840	11:40:51	11:37:26	0	3m25s	-606	25°	24°
15	Tmp	34	5.060	11:46:19	11:42:39	0	3m40s	-651	24°	24°
16	Tmp	36	0.000	11:53:25	11:49:56	0	3m29s	-618	27°	24°
17	Tmp	42	3.860	12:00:22	11:57:06	0	3m16s	-579	27°	24°
18	Tmp	45	4.870	12:03:09	12:00:10	0	2m59s	-528	26°	24°
19	Tmp	45	5.320	12:04:16	12:02:32	0	1m44s	-303	23°	24°
20	Tmp	47	6.360	12:09:36	12:06:25	0	3m11s	-564	27°	24°
21	Tmp	48	7.060	12:11:09	12:08:28	0	2m41s	-474	25°	24°
22	Tmp	51	9.270	12:16:38	--:--:--	0		+1800	26°	25°
23	Tmp	56	1.190	12:23:17	12:19:35	0	3m42s	-657	27°	25°
24	Tmp	58	1.980	12:25:46	12:22:19	0	3m27s	-612	26°	25°
25	Tmp	59	2.210	12:26:39	12:23:19	0	3m20s	-591	26°	25°
26	Tmp	60	2.830	12:29:08	12:30:55	0	1m47s	+104	14°	25°
27	Tmp	60	3.410	12:31:49	12:38:02	0	6m13s	+370	18°	25°

Etapa A	Num	138	Pen	0	PCZ	0	Total PP	14815	PG	0
---------	-----	-----	-----	---	-----	---	----------	-------	----	---

28	Tmp	63	4.210	12:41:26	12:40:29	0	57s	-162	23°	23°
29	Tmp	64	4.970	12:44:17	12:46:23	0	2m06s	+123	18°	22°
30	Tmp	64	5.150	12:45:00	12:47:04	0	2m04s	+121	18°	21°
31	Tmp	64	5.400	12:46:00	12:48:57	0	2m57s	+174	18°	20°
32	Tmp	64	5.680	12:47:07	12:50:23	0	3m16s	+193	19°	19°
33	Tmp	64	6.790	12:51:34	13:00:53	0	9m19s	+556	22°	22°
34	Tmp	64	7.050	12:52:36	13:02:52	0	10m16s	+613	22°	23°
35	Tmp	65	7.890	12:55:09	13:06:23	0	11m14s	+671	24°	23°
36	Tmp	66	8.400	12:56:33	13:07:51	0	11m18s	+675	24°	23°
37	Tmp	69	10.110	13:07:00	13:10:26	0	3m26s	+203	21°	23°
38	Tmp	70	0.300	13:08:26	13:12:55	0	4m29s	+266	22°	23°
39	Tmp	71	0.710	13:09:14	13:13:52	0	4m38s	+275	22°	23°
40	Tmp	73	5.330	13:16:29	13:19:56	0	3m27s	+204	23°	23°
41	Tmp	75	0.000	13:25:05	13:27:36	0	2m31s	+148	22°	23°
42	Tmp	77	1.040	13:27:38	13:29:23	0	1m45s	+102	22°	23°
43	Tmp	77	2.800	13:30:17	13:32:35	0	2m18s	+135	22°	23°
44	Tmp	79	3.880	13:32:24	13:35:06	0	2m42s	+159	23°	23°
45	Tmp	79	4.650	13:33:33	13:36:46	0	3m13s	+190	23°	23°
48	Tmp	80	0.130	13:34:53	13:39:08	0	4m15s	+252	21°	23°
49	Tmp	80	0.640	13:35:44	13:40:29	0	4m45s	+282	20°	21°
50	Tmp	83	1.620	13:41:14	13:42:24	0	1m10s	+67	18°	21°
51	Tmp	85	3.870	13:44:39	13:45:26	0	47s	+44	18°	21°
52	Tmp	87	6.820	13:50:05	13:51:09	0	1m04s	+61	17°	21°
53	Tmp	87	7.430	13:51:55	13:53:44	0	1m49s	+106	19°	21°
54	Tmp	88	8.210	13:54:32	13:56:55	0	2m23s	+140	22°	21°

PC	Tp	Trc	DistPC	Ideal	Passagem	Pen	Erro	Pontos	NoPC	AtePC
55	Tmp	89	8.410	13:55:18	13:57:47	0	2m29s	+146	20°	22°
56	Tmp	89	8.810	13:56:54	13:59:21	0	2m27s	+144	19°	22°
57	Tmp	89	9.220	13:58:32	14:02:25	0	3m53s	+230	21°	22°
58	Tmp	89	9.540	13:59:49	14:03:30	0	3m41s	+218	21°	22°
59	Tmp	92	1.580	14:05:25	14:05:41	0	16s	+13	18°	22°

Etapa B	Num	138	Pen	0	PCZ	0	Total PP	6673	PG	0
---------	-----	-----	-----	---	-----	---	----------	------	----	---

n°	29	A	PP	14815	25°	B	PP	6673	22°	Tot PP	21488	Col.	24°
----	----	---	----	-------	-----	---	----	------	-----	--------	-------	------	-----

